Flash I REPORT 2078 (2021/22)

Government of Nepal
Ministry of Education, Science and Technology
Center for Education and Human Resource Development
Sanothimi, Bhaktapur
2022

Flash I REPORT 2078 (2021/22)

Government of Nepal
Ministry of Education, Science and Technology
Center for Education and Human Resource Development
Sanothimi, Bhaktapur
2022

FOREWORD

The Integrated Educational Management Information System (IEMIS) in Nepal has been gradually evolving and demonstrably improving from the perspective of information collection, interpretation, presentation, and application. EMIS has been specifically used to derive the Flash Reports I and II.

This report (Flash I 2021-22) provides a snapshot of schools, enrolments, internal efficiency including promotion, repetition, drop out, survival rate and gender parity index of students at all levels of the school education system i.e. province, Local Level and districts in disaggregated forms. Furthermore, this report analyses the indicators set in the SSDP and assesses their targets based on the achievements to see how well schools are supplied with basic support from EDCUs. Such measures give an indication of the effectiveness of the education system. IEMIS helps to identify whether the education system is functioning well and indicates special areas where greater attention is needed. This kind of information with regards to school performance has been instrumental for evidence-based educational planning and monitoring at district, regional and national levels.

In the process of preparation of this report even in the unfavourable situation of the COVID-19 pandemic many people and organizations have contributed in various ways. In general, this report is the result of collective and collaborative effort of IEMIS core team of Center for Education and Human Resource Development (CEHRD), Province and Local Level officials. The constructive suggestions and feedback of the Development Partners and other stakeholders have played the significant roles in this process. I am grateful to all organizations and individuals who have contributed significantly to the overall process of this report and, thus, would like to extend gratitude for their contribution. Any suggestion and feedback for its improvement is highly appreciated.

Choodamani Paudel
Director General
Center for Education and Human Resource Development
Sanothimi, Bhaktapur, Nepal

ABBREVIATIONS

B	Boys
CEHRD	Centre for Education and Human Resource Development
ECED	Early Childhood Education Development
EDCU	Education Development and Coordination Unit
EMIS	Education Management Information System
ESIP	Equity Strategy Implementation Plan
F	Female
FW	Far Western Province
G	Grade
G	Girls
GER	Gross Enrolment Rate
GIR	Gross Intake Rate
GPI	Gender Parity Index
HS	Secondary (11-12)
KPI	Key Performance Indicator
LB	Lower Basic (1-5)
LS	Lower Secondary
M	Male
MoEST	Ministry of Education, Science and Technology
NASA	National Assessment of Student Achievement
NER	Net Enrolment Rate
OOSC	Out of School Children
PMEC	Priority Minimum Enabling Condition
PPE	Pre Primary Education
PTA	Parent Teacher Association
SD	Standard Deviation
SDG	Sustainable Development Goal
SMC	School Management Committee
SSDP	School Sector Development Plan
T	Total
TPD	Teacher Professional Development
UB	Basic (6-8)

KEY FINDINGS

Schools are required to upload their information on web-based Educational Management Information System (EMIS) that provides information on all aspects of schools including the retention, attendance and physical infrastructure details that is required for Flash I reporting.

ECED/PPCs

- A total of 36498 ECD/PPCs reported data in 2020/21 out of which 30450 (83.4%) are schools and community based ECED/PPCs supported by federal, provincial and local government while 6048 (16.6%) are operated through private schools and are Montessori based. Last year, a total of 37130 ECED/PPCs reported the data and upon comparison, there are 680 fewer ECED/PPC in 2020/21.
- A total of 1010195 children are enrolled in ECED/PPCs which is a decline of 150991 children from last 2019/20. Part of the reason for such decline could be the reluctance of parents to send children in ECED/PPCs during the Covid-19 period.
- Out of total 1010195 children in ECED/PPCs, 466314 are girls, with a gender parity of 0.85, which clearly shows that either parent are not enrolling girls in ECED/PPCs or the population dynamics has favored boys in comparison to boys.
- At the national level, the ratio of ECED/PPC center to children is 28:1. Last year this ratio was 31:1.
- The GER of ECED/PPC in 2020/21 is 89.68 which is an increase of 2.08% from last year. The number of enrollment in ECED/PPC has decreased this year; however the GER has increased which suggests that the population of this age group has also decreased.

Equity

- The gender parity index in net enrollment rate is 0.99 at basic (1-5), basic (6-8) and basic (1-8). Similarly, this index value is 1.01 at secondary (9-10), 0.93 at secondary (11-12) and 0.98 at secondary (9-12). Last year, this value was 0.99 at basic (1-5), 0.98 at basic (6-8), 0.99 at basic (1-8), 1.01 at secondary (9-10), 1.01 at secondary (11-12) and 1.01 at secondary (9-12).
- In 2021/22, girls continue to make up 48% of enrollments at basic (1-5) and basic (6-8). Similarly, girls make up 49.3% in secondary (9-10), 51.7% in secondary (11-12) and 50.3% in secondary (9-12). Last year, this percentage was 49.7% in basic (1-5), 49.9% in basic (6-8), 49.7% in basic (1-8), 50.0% in secondary (9-10), 53.4% in secondary (11-12) and 51.3% in secondary (9-12).
- The share of students from Dalit community in total students is 19.2% at basic (1-5), 16.4% at basic (6-8) and 18.2% at basic (1-8). Similarly, this share is 13.4% at secondary (9-10), 10.4% at secondary (11-12) and 12.2% at secondary (9-12). This share, last year was 19.5% in basic (1-5), 15.6% in basic (6-8), 12.5% in secondary (9-10) and 9.1% in secondary (11-12).
- The share of Janajati students is 32.2% at basic (1-5), 35.3% at basic (6-8) and 33.2% at basic (1-8). Similarly, this share is 36.1% at secondary (9-10), 34.8% at secondary (11-12) and 35.6% at secondary (9-12). This share, last year was 34.3% in basic (1-5), 38.0% in basic (6-8), 38.3% in secondary (9-10) and 38.1% in secondary (11-12).
- In 2021/22, a total of 55015 students from 22 extremely disadvantaged Janajati groups enrolled in basic (1-5), 21189 enrolled in basic (6-8), 76204 enrolled in basic (1-8), 10593 enrolled in secondary (9-10), 5430 enrolled in secondary (11-12) and 16023 enrolled in (9-12). Last year, the number of such students in basic (1-5) was 51324, 19177 in basic (6-8), 9356 in secondary (9-10) and 3314 in secondary (11-12).

- Across all types of schools, female teachers make up 51.9% teachers in basic (1-5), 34.7% teachers in basic (6-8) and 47.3% in basic (1-8). Last year, this share was 44.3% at basic (1-5) and 24.9% at basic (6-8).
- Across all types of schools, female teachers make up 17.0% at secondary (9-10), 12.4% at secondary (11-12) and 15.9% at secondary (9-12). Last year, this percentage was 18.9 at secondary (9-10) and 19.3 at secondary (11-12).

Access

- In 2020/21, the gross intake rate (GIR) in grade 1 has reached to 127.0%, which were 120.7 last year.
- In 2020/21, the net intake rate (NIR) in grade 1 has reached to 96.30%, which were 97.3% last year.
- The gross enrollment ratio (GER) is 121.92 at basic (1-5), 110.71 at basic (6-8) and 116.31 at basic (1-8). These figures last year were 118.2% at basic (1-5), 108.2% at basic (6-8) and 113.2% at basic (1-8).
- The gross enrollment ratio (GER) is 97.85 at secondary (9-10), 62.8% at secondary (11-12) and 80.3% at secondary (9-12). Last year, these numbers were 96.9% at secondary (9-10), 54.6% at secondary (11-12) and 75.7% at secondary (9-12).
- The net enrollment ration (NER) at basic (1-5) has reached to 96.90%, has reached to 93.33% at basic (6-8) and has reached to 95.11% at basic (1-8). Last year, these figures were 97.1% at basic (1-5), 89.7% at basic (6-8) and 94.7% at basic (1-8) level of education.
- The net enrollment ratio (NER) is 76.05% at secondary (9-10), 35.8% at secondary (11-12) and 56.0% at secondary (9-12). This number was 70.8% at secondary (9-10), 31.5% at secondary (11-12) and 47.6% at secondary (9-12).

Quality

- In grade 1, the promotion rate is 81.3% which is slightly lower than 84.7% that was recorded last year. The repetition rate is 14.4% in grade 1 which is also higher than last year. Last year, the repetition rate in grade 1 was 11.2%.
- In grade 5, the promotion rate is 93.3% which is also slightly lower than 94.0% that was recorded last year. The repetition rate is 5.4% which is 2.2% higher than that of last year.
- In grade 8, the promotion rate is 94.8% which is higher than last year. Last year, this rate was 91.4%.
- The survival rate to grade 5 is 88.9% and the survival rate to grade 8 is 83.5% this year. Last year, the survival rate to grade 8 was 82.2%.
- The survival rate to grade 9 is 66.2% and the survival rate to grade 12 is 33.1% this year. Last year, the survival rate to grade 10 was 64.6%.
- In 2021-22, the student teacher ratio (based on approved teacher positions) in community schools is 25:1 at basic (1-5), 51:1 at basic (6-8) and 30:1 at basic (1-8). Last year, these numbers were 26:1, 53:1 and 31:1 at basic (1-5), basic (6-8) and basic (1-8) respectively.
- In 2021-22, the student teacher ratio (based on approved teacher positions) in community schools is 39:1 at secondary (9-10), 80:1 at secondary (11-12) and 49:1 at secondary (9-12). Last year, these numbers were 43:1 at secondary (9-10), 75:1 at secondary (11-12) and 50:1 at secondary (9-12) respectively.

Efficiency

- The School Student Ratio for community schools remained at 1:97 for basic (1-5), 1:152 for basic (1-8). These figures were 1:91 for basic (1-5) and 1:184 for basic (1-8) last year.

- The School Student Ratio for community schools remained at 121:1 for secondary (9-10) and 159:1 for secondary (11-12). These figures were 1:115 and 1:135 for secondary (9-10) and secondary (11-12) last year.
- The share of students in community schools at basic (1-5) remains at 72.2% while this share remains at 74.0% at basic (6-8). This share remains at 77.3% at secondary (9-10) and 78.9% at secondary (11-12).

Key finding 1: Number of schools

School Types	Total	Community	Institutional	Religious
ECED/PPE	**364998**	**30450**	**6048**	**428**
Total Unit:	34816	27890	6926	1153
Basic(1-5)	17052	15686	1366	964
Basic(6-8)	6479	5026	1453	133
Basic (1-8)	**23531**	**20712**	**2819**	**1097**
Secondary (9-10)	6875	3675	3200	36
Secondary (11-12)	4410	3503	907	20
Secondary Level (9-12)	**11285**	**7178**	**4107**	**56**

Key finding 2: Number of students

	Total		Community		Institutional		Religious	
Level	Total	Girls	Total	Girls	Total	Girls	Total	Girls
ECED/PPE	**1010195**	**466314**	**627142**	**305220**	**383053**	**161094**	**14624**	**7311**
Lower Basic(1-5)	3548636	1716971	2563205	1306627	985431	410344	108856	58617
Upper Basic(6-8)	1777344	867691	1316232	676959	461112	190732	8919	4557
Basic Level	**5325980**	**2584662**	**3879437**	**1983586**	**1446543**	**601076**	**117775**	**63174**
Secondary(9-10)	1079352	533055	833472	429700	245880	103355	2026	949
Secondary(11-12)	690802	357298	545366	293283	145436	64015	700	265
Secondary Level	**1770154**	**890353**	**1378838**	**722983**	**391316**	**167370**	**2726**	**1214**

Key finding 3: Number of teachers

Teacher Types	Basic (1-5)	Basic (6-8)	Basic (1-8)	Sec (9-10)	Sec (11-12)	Sec (9-12)
Total Approved position and Rahat	**102047**	**25834**	**127881**	**21492**	**6804**	**28296**
Approved positions: Permanent	67871	13881	81752	13007	-	13007
Approved positions: Temporary	12305	2344	14649	1727	2000	3727
Rahat	21871	9609	31480	6758	4804	11562
Reported in All types of schools:	**157266**	**153559**	**310825**	**47081**	**11355**	**58436**
Reported in All types of schools: Female	81050	76199	157050	8653	1507	10160
Reported in all community schools: Total	**138070**	**125707**	**263777**	**24792**	**7861**	**32653**
Reported in all community schools: Female	70420	64446	134667	4227	977	5204
Reported in all institutional schools: Total	**16528**	**27492**	**44020**	**22079**	**3437**	**25516**
Reported in all institutional schools: Female	10055	11669	21724	4375	526	4901
Reported in all religious schools: Total	**2668**	**360**	**3028**	**210**	**57**	**267**
Reported in all religious schools: Female	575	84	659	51	4	55

Key Performance Indicators for 2021/2022

Indicators		Baseline (2015/16)	3-year target (to 2018/19)	Achievements (in 2016/17 to 2019/20)						7-year target (to 2022/23)
				2016/17	2017/18	2018/19	2019/20	2020/21	2021/22	
1. Early Childhood Education and Development/Pre-Primary Education										
1.1	Gross enrolment ratio (GER) in ECED/PPE	81[a]	86	82.9	84.1	84.7	86.4 (G 85.1)	87.6 (G 86.4)	89.6 (G 86.0)	94
1.2	% of ECED/PPE teachers with required qualification	93.7[a]	95.5	93.8	94.2	94.5	95.7	96.6	96.4	100
1.3	% of ECED/PPE teachers with one-month training	0	30	N.A.	4.7	10.4	18	19.1		100
1.4	% of Grade 1 new entrants with ECED/ PPE experience	62.4[a]	68.5	64.7	66.3	66.9	68.7 (G68.5)	70.2 (G69.9)	74.9 (G 74.9)	85
2. Basic Level Education (Grade 1–8)										
2.1	Gross Intake Rate in Grade 1	136.7[a]	130.5	133.5	128.6	123.9	121.9 (G120.9)	120.7 (G120.0)	127.0 (G124.9)	115
2.2	Net Intake Rate in Grade 1	93.9[a]	95	95.2	95.9	96.3	96.8 (G96.4)	97.3 (G96.9)	96.3 (G95.9)	100
2.3	GER at basic level (Grade 1-5)	135.4[a]	130.5	134	132.3	118.6	119.3 (G120.6)	118.2 (G118.9)	122.0 (G120.8)	115
2.4	NER at basic level (Grade 1-5)	96.6[a]	97.5	96.9	97.2	96.6	97.1 (G96.4)	97.4 (G96.9)	96.9 (G 96.5)	100
2.5	GER at basic level (Grade 1-8)	120.1[a]	118	122	120.2	109.2	110.4 (G110.9)	113.2 (G114.1)	117.1 (G 118.0)	112
2.6	NER at basic level (Grade 1-8)	89.4[a]	94	91	92.3	92.7	93.8 (G93.0)	94.7 (G94.1)	95.1 (G 94.4)	100
2.7	Gender Parity Index (GPI) in NER at basic level (Grade 1-8)	1[a]	1	1	1	0.98	0.98	0.99	0.99	1
2.8	Survival rate for Grade 8	76.6	86	75.9	77.4	77.9	79.3 (G79.6)	82.2 (G82.9)	83.5 (G83.8)	97
2.9	Completion rate for basic education level	69.6[a]	78.5	68.4	70.7	71.3	72.7 (G73.1)	75.3 (G76.1)	76.2 (G76.6)	90
2.10	% of out of school children in basic education (age 5-12)	10.6[a]	7.5	9	8.7	7.3	6.2	5.4	4.9	0
2.11	Student reading proficiency (%) in Grade 3	12.8	14.1				14.6	14.6	-	60
2.12.1	Student learning achievement scores (%) in Grade 5	Maths: 48[b]	52	-	-	500 ¯	-	-	-	60
2.12.2		English: 47[b]	53	-	-	-	-	-	-	60
2.12.3		Nepali: 46[b]	54	-	-	500	-	-	-	65
2.13.1	Student learning achievement scores (%) in Grade 8 (based on National Assessment for Student Achievements, NASA)	Maths: 35[c]	48	35[c]	500¯	-	-	-	-	60
2.13.2		Nepali: 48[c]	52	48[c]	500	-	-	-	-	62
2.13.3		Science: 41[c]	49	41[c]	498¯	-	-	-	-	60

Indicators		Baseline (2015/16)	3-year target (to 2018/19)	Achievements (in 2016/17 to 2019/20)						7-year target (to 2022/23)
				2016/17	2017/18	2018/19	2019/20	2020/21	2021/22	
3. Secondary Level Education (Grade 9-12)										
3.1	GER at secondary level (Grade 9-12)	56.7[a]	72	56.9	60.6	67.7	71.4 (G72.1)	75.7 (G76.9)	76.1 (G77.2)	90
3.2	NER at secondary level (Grade 9-12)	37.7[a]	45	38.9	43.9	46.4	47.6 (G47.9)	50.9 (G51.2)	54.0 (G54.3)	60
3.3	Survival rate to Grade 10	37.9[a]	50	45.2	57.1	58.5	60.3 (G61.6)	64.6 (G65.3)	66.1 (G 66.5)	75
3.4	Survival rate to Grade 12	11.5	18	NA	17.2	22.2	24.0 (G24.6)	29.2 (G29.7)	33.1 (G33.9)	31
3.5	Gender Parity Index (GPI) in NER at secondary level (Grade 9-12)	0.99[a]	1	0.98	0.99	1.07	1.01	1.01	0.99	1
3.6	Number of model schools	0	600	240	196	222	322	422	422	1000
3.7	Number of students enrolled in technical subjects in Grade 9-12	9,750[a]	72,540	15,445	23,415[1]	29,269[2]	60,792	*122,769	181966*; 47806 in CEHRD	126,600
4. Non-formal education and lifelong learning										
4.1	Literacy rate for 6 year old+	78[d]	85	78[d]	78[d]	78[d]	78[d]	78[d]	78[d]	90
4.2	Literacy rate for 15-24 year olds	88.6[e]	92	88.6[e]	88.6[e]	88.6[e]	88.6[e]	88.6[e]	88.6[e]	98
4.3	Literacy for 15year olds and above	57[f]	70	57[f]	57[f]	57[f]	57[f]	57[f]		80
5. Teacher management and professional development										
5.1	% of female teachers in basic level (including institutional schools)	38.8	42	40.7	41.2	43.1	43.7	46.5	47.2	50
6. Sector finance										
6.1	Education sector budget as % of national budget	12.04%	15%	11.09%	9.91%	10.23%	10.68%	11.64%		20%
* Also includes CTEVT supported pre-diploma and diploma programs										

Chapter 1 : Introduction

1.1 Background

This is the thirty third series of Flash I report that regularly analyzes information on various aspects of schools. This report provides information on following areas:

- The numbers of schools and students from pre-primary level to Grade 12 disaggregated by province, gender, caste and ethnicity, and by various types of schools.
- The prevalence and severity of disparities between the disaggregated categories in relation to their access to, participation in and learning outcomes in school-level education across provinces.
- The participation of local stakeholders and beneficiaries in managing school education through school management committees (SMCs) and parent-teacher associations (PTAs).
- The annual progress against SSDP targets at the macro-level based on school level data on physical infrastructure, school improvement plans, social audit, financial audit and availability of toilet, drinking water, science lab and computers.
- The status of learning outcomes in different grades disaggregated by gender.
- The status of alternative learning modalities that has been used during the time of Covid-19.

This report uses the terminologies such as basic and secondary level to denote the restructured education system that categorize school level education into basic level (Grade 1-8 to serve 5-12 year olds) and secondary level (Grade 9-12 to serve 13–16 year olds). Similarly, this report also uses the term ECED/PPC to denote all the classes that cater the needs of the children that aim to enrol Grade 1 with ECED/PPC experience.

The progress presented in this report is based on information derived from the beginning and end of the school year 2021/22. Schools have their own Excel based EMIS which they use to provide information and which they upload in web-based EMIS. The uploaded information is processed to prepare Flash I report in an annual basis.

1.2 Process of Data Collection

Since the very beginning of the Flash Reporting System (school year 2004) in Nepal, the EHRD has been produce three reports to report the status of the school education for each academic Year:

- Flash report I presents the input data at the beginning of the academic year covering the input and process indicators: numbers of students enrolled, the number of teachers, student-teacher ratios, whether or not textbooks are received on time and other indicators and information.
- Flash report II presents output data at the end of each academic year covering the output/ outcome and programme indicators: including data on student retention, attendance, school performance (SIP, Financial and Social Audits), student achievement and other indicators.
- Consolidated report is prepared each year to present the five-year trend of intake and output data of the school education system.
- These reports present the data submitted by schools via Web-based portal of Integrated Educational Management Information System (IEMIS) to the local, province and federal governments. The data presents the data/information from early childhood education and development (ECED) and pre-lower basic education (PPE) through to the secondary level (Grades 11-12) by types of schools (community (public), institutional (private) and religious and other schools).

1.3 Purpose of Flash reports

The overall purpose of Flash reports is to show trends and provide evidence to inform the policy, planning, programming, resource management, implementation, and monitoring of the school education sector, particularly by identifying gaps in provision and disparities in achievement:

Flash report data is a key means for three tiers of government: federal, provincial and local governments and policy makers to monitor the progress towards achieving the SSDP targets against its Results Framework and Key Performance Indicators (KPIs), and also against the SDG 4 indicator framework and develop further plan accordingly to achieve the gaps against the set targets, which is part of Nepal's National Plan of Action (NNPA) for the education sector to 2030.

This 2021-22 Flash 1 report specifically informs the Annual Strategic Implementation Plan(ASIP) and Annual Work Plan and Budget (AWPB) for fiscal year 2022-23.

1.4 Effects of Covid-19 in data management

In spite of the constraints due to the Covid-19 pandemic effects in the school education, the CEHRD has been able to produce this report based on the information provided in web-based IEMIS. While 2022 remained less challenging in terms of Covid-19, schools, to some extent, had difficulty in finalizing the student details to be updated in web-based IEMIS. As a result, CEHRD had to extend the time period to ensure that schools provided all the required data throughout the year. In addition, the academic session also changed due to Covid-19 which created further confusion amongst schools regarding the timetable of the data submission. Despite such challenge, schools provided information on web-based IEMIS and this information has been used to prepare this report.

1.5 Data reliability

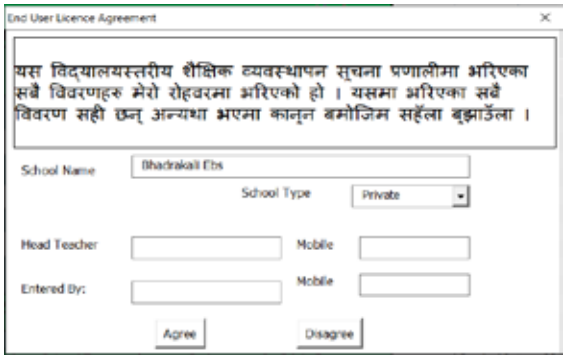

In the traditional approach of paper based data collection system, the signature and the school stamp are often collected to make schools accountable in regards to the submission of the data. In terms of EMIS, such information has been asked in the form of "End User License Agreement" where schools provide the name and contact details of headteacher and the data entry focal person agreeing to a term which state that school, and particularly the headteacher, will be responsible for any financial and legal actions taken by any agencies at all levels of government if the provided data is inaccurate. In another layer of data reliability check, the contact detail of headteacher must match the national database in order to ensure that the data is in fact submitted by schools. Meanwhile, the LGs also use their own approach to check the reliability of the data, often tallying such information with the school attendance data.

1.6 Measures to reduce the loss of learning due to Covid-19

It is certain that Covid-19 has limited the learning environment in schools. In response to this, the Nepal Government with support to the Nepal Education Cluster and the education sector development partners undertook the following activities:

- A **COVID-19 contingency plan** was developed in April 2020, with costed activities and case load to ensure adequate capacity for management and coordination during the response period, strengthen prevention and resilience within the school system and among students, teachers, parents and caregivers, and support continuity of learning for all children in all areas including children with disabilities and from marginalized backgrounds.
- **Guidelines on facilitating students' learning through alternative education** were adopted in May 2020 to support to effectively and systematically facilitate learning through an alternative education system, including distance and open education,in order to resume the learning system disrupted by the COVID-19 infections and to create an environment conducive for children of schoolgoing age to learning in their context until regular teaching and learning activity resumes in school.
- **The school reopening procedure** was approved in June 2020 in line with the school reopening framework that was being developed to guide different levels of governments and school authorities on how to operate schools in a safe environment by providing a clear outline of the pre-school reopening preparation, operation of school during and after reopening and learning management required by both local level and school.
- **The teachers' professional development training** through distance education standard operating procedure was produced in June 2020 as well, specifying the roles and responsibilities among government entities from federal to school level in terms of teacher professional development.
- The **school disinfection guidelines** were approved in September 2020 to support the local governments and schools on operationalizing school disinfection process for reopening and resumption of learning in a safe environment, especially in the cases where schools had been utilized as quarantine centres.
- The **school level education curriculum was formally reduced** from the minimum required 1,024 hours spread across 190 days to 690 hours for class 1-3 and 848 hours for class 4-10, which constituted an overall reduction of around 30%.
- The COVID-19 contingency plan was transformed into a costed **COVID-19 emergency action plan** in October 2020 for the education sector, recognizing that the current context will be a type of crisis that goes beyond a 'normal' contingency period and incorporating the additional support communicated from joint financing partners, including the accelerated COVID-19 response budget.
- The **school reopening framework** was formally approved in November 2020, providing formal procedures and processes for local governments to reopen their schools and detailing what should be assured and undertaken before, during and after the schools reopened.

In addition to these measures, the government and development partners also produced **resources to facilitate learning through alternative modalities** based on the context and needs of the different groups of students in the country. This included the development of self-learning packs, for which the Nepal Education Cluster developed grade-wise learning books from ECED to grade 8 aligned with the formal curriculum, of which up to date radio and television-based education programs and a digital learning portal (https://learning.cehrd.edu.np/) in which interactive modules have been uploaded.

1.7 Preparation of the report

The preparation of this report has been coordinated by the core team of the Education Management Information System (EMIS),[1] headed by the Deputy Director General (DDG) of Educational Planning and Development Division, CEHRD through:

1 Note: In this context the EMIS refers to the Integrated EMIS (IEMIS), which links with other data sets and management information systems in the education sector.

- In 2018, the Flash software was upgraded into a web-based system in line with the requirements agreed in the joint EMIS action plan with support from the Data Must Speak initiative. The web-based system enables schools to upload their education data either directly or supported by local governments and EDCUs into the EMIS. The web-based EMIS generates school-level, local government-level, district-level and provincial-level profiles and report cards, to allow comparison of progress against SSDP's key performance indicators.
- In 2018 the school-level electronic EMISs were updated in consultation with central, provincial, and local government and implemented in all types and levels of schools. In 2019/20, head teachers, principals and teachers were consulted to fulfil their school's needs at province, local government and sub-local government levels.
- Feedback and suggestions received from stakeholders, including development partners were incorporated to improve the school level electronic EMISs.
- The updated Flash software and resource Videos, guidelines were disseminated to all provinces, local governments and education development coordination units (EDCUs) in the last week of February 2019 to support their education units to generate the EMIS from the Flash software to distribute to all schools.
- Guidelines for the reporting and use of the School Level Electronic EMIS were subsequently provided to all schools and instructions were sent to local governments to monitor and verify the data provided by schools, local governments and EDCUs.
- The EMIS core team worked to identify and accommodate requirements at the school, district, local government, and province level in order to address existing and emerging needs related to the ongoing decentralization of planning and implementation. Accordingly, provisions were made within the EMIS to enable local governments and EDCUs to (i) manage data, (ii) verify data and (iii) update schools' codes.

CEHRD has continuously worked to enhance the reporting of school statistics. With the expansion of the ICT infrastructure in schools, paper records of schools have been captured and uploaded into EMIS since school year BS 2071 (2014/15) and was expanded to all 753 local governments in BS 2074 (2017/18).

Chapter 2 : Early Childhood Education and Development

2.1 Introduction

It is widely perceived that a child's early years are the foundation for his or her future development that helps a child to create a strong base for lifelong learning and learning abilities, including cognitive and social development. Efforts to improve the access and quality of ECED/PPCs are therefore, is an investment, not a cost as the consistent and strong evidence clearly shows that children with ECED/PPEs achieve more success at schools in comparison to children without this service.

Nations around the world are becoming aware of the importance of ECED/PPEs. As a result, the SDG target 4.2 has urged every nation to prioritize ECED/PPEs in their plans, programs and policies so that "by 2030, all girls and boys have access to quality early childhood education and development". In the context of Nepal, the School Sector Development Plan (SSDP) has aimed to strengthen ECED/PPEs by a) increasing the access to such centers where access has been a major issue, and b) collaborating with local governments in improving the all aspects of these centers to deliver quality education and care. The SSDP also calls for strengthening equitable access to one-year of ECED/PPE to improve school readiness by expanding appropriate school and community-based models.

There are two types of ECED in operation in Nepal and that includes school-based pre-primary classes, and community-based early child development centres. The school-based pre-primary classes are fully funded by the federal government and are free of charge for all children. Textbooks and other materials are provided by the government. The government funded facilitator/teacher facilitates the classroom.

The community based early child development centres are outside of schools often supported by international/non-governmental organizations and/or local governments. The facilitators are appointed locally but are required to meet qualification criteria set by the government. Their salaries are paid partly by the government and partly by I/NGOs with a contribution from parents. In recent times, such centres are being linked with schools to facilitate the effective monitoring and functioning of these centres.

In addition to school and community based ECEDs, there are many privately run kindergartens that are not supported by the government in terms of funding. These ECEDs are mainly focused in urban areas and these centres charge fees from the parents.

2.2 Number of ECED/PPCs

The Flash reporting system reported an altogether of 36,498 ECED/PPCs out of which 32,991 (90.4%) are school and community based centers. This reporting system also showed that 2,541 (6.9%) additional new centers have been established and are funded, operated and supported by local governments. Similarly, out of 30,450 government funded ECED/PPCs, 428 (1.2%) of these centers are operated in religious schools. Meanwhile, this reporting system reported 6,048 (16.5%) privately funded ECED/PPCs across the country. See Annex 1 for disaggregated details on number of ECED/PPCs.

Table 2.1: Number of ECED/PPCs by school type and province

Province	Total	School Based ECED supported by		Religious	Institutional
		Federal Government	Local Government		
Province 1	7297	5990	222	65	1307
Madhesh	5139	4375	169	108	764
Bagmati	6524	4922	436	9	1602
Gandaki	3910	3373	250	10	537
Lumbini	6408	5310	411	232	1098
Karnali	2832	2657	543	1	175
Sudurpaschim	4388	3823	510	3	565
Nepal	36498	30450	2541	428	6048

In the academic year 2019-20, there were 36,450 ECED centres and PPE classes in the country, of which 30,039 (82.4%) were community or school-based ECED/PPEs and the remaining 6,411 (17.6%) were operated by institutional schools. Comparison of this data with table 2.1 given above, there has been an increase of 48 ECED/PPCs, with decrease of 363 such centers operated through institutional schools.

Of the total 36498 ECED/PPCs, the highest percentage of those centers are in Province 1 (19.3%) followed by Bagmati Province (17.8%) and Lumbini Province (17.5%). Karnali Province has the least number of these centers (8.7%) followed by Gandaki Province (10.7%), Sudurpaschim Province (12.5%) and Madhesh Province (13.6%).

The highest percentage of institutional schools led ECED/PPCs are in Bagmati Province (26.5%), followed by Province 1 (21.6%) and Lumbini Province (18.2%). Karnali Province has the least number of these centers (2.9%) followed by Gandaki Province (8.9%), Sudurpaschim Province (9.3%) and Madhesh Province (12.6%).

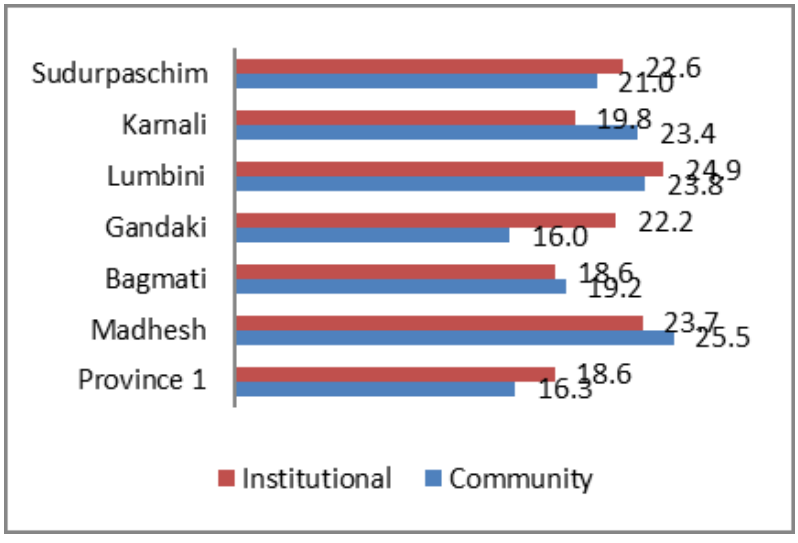

Figure 2-1: ECED/PPC to Children Ratio

Moreover, the figure 2.1 presents the ratio of children enrolled in ECED/PPCs to the existing number of those centers. At the national level, this ratio is 20.6 in case of government funded

ECED/PPCs while this ratio is 21.1 in case of institutional schools. In terms of provinces, this ratio is highest in Madhesh Province (25.5) followed by 23.8 in Lumbini Province in case of government funded ECED/PPCs. In case of centers operated through institutional schools, this ratio is highest in Lumbini Province (24.9) followed by Madhesh Province (23.7) and the lowest in Bagmati Province and Province 1 with 18.6. See Annex 1 for disaggregated details on ECED/PPC to children ratio.

2.3 Number of children in ECED/PPCs

Table 2.2 given below presents the number of children that are enrolled in different types of ECED/PPCs across the country. Out of 1010195 children that are enrolled, Table 2.2 also shows that 466314 (46%) are girls while the remaining 543881 (54%) are boys illustrating that either parents are favouring boys in comparison to girls or the population distribution has skewed in favour of boys compared to their counterparts.

Out of 1010195 children, 627142 (62%) are in government funded ECED/PPCs while the remaining 383053 (38%) are in privately funded ECED/PPCs. In government funded ECED/PPCs the percentage of girls enrolled in ECED/PPCs is 48% while this percentage is 42% in case of institutional schools. See Annex 1 for disaggregated details on number of children in ECED/PPCs along with the gender parity details.

Table 2.2: Number of children by school type and provinces

Province	Community			Institutional			Total		
	Girls	Boys	Total	Girls	Boys	Total	Girls	Boys	Total
Province 1	47882	49878	97760	32219	40599	72818	80101	90477	170578
Madhesh	55584	56076	111660	20348	34014	54362	75932	90090	166022
Bagmati	44921	49739	94660	39187	50378	89565	84108	100117	184225
Gandaki	25345	28498	53843	15505	20199	35704	40850	48697	89547
Lumbini	60994	65542	126536	34169	47819	81988	95163	113361	208524
Karnali	30376	31853	62229	4233	6150	10383	34609	38003	72612
Sudurpaschim	40118	40336	80454	15433	22800	38233	55551	63136	118687
Nepal	305220	321922	627142	161094	221959	383053	466314	543881	1010195

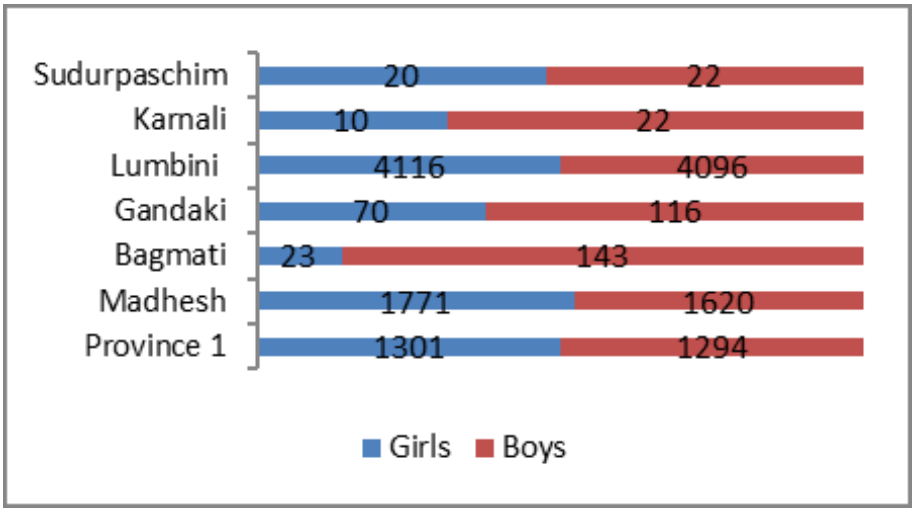

Figure 2-2: Number of children enrolled in religious schools

In 2019-2020, the number of children in ECED/PPCs was 1130521 with 508145 (46%) girls and 622376 (54%) boys. The same gender ratio is also seen in 2020-2021, however, the number of children in these centers have decreased by 120056 within one year. Part of the reason for such decline could be the Covid-19 effect as parents felt it was not necessary to send children into ECED/PPCs during the pandemic. Any other reason behind this pandemic effect can be a topic of further investigation. Nevertheless, Figure 2.2 given in the right shows the number of children enrolled in ECED/PPCs in Madrassas, Gumbas and Ashrams. This number is 14624 (1.4%) at the national level with almost equal number of 7311 (50%) girls and 7313 (50%) boys.

2.4 No. of Children and ECED/PPC Center Ratio

The total number of ECED/PPCs in Nepal is reported to be 36498 with 6048 (16.5%) being run by institutional schools and the remaining 30,450 (83.4%) is being supported by federal government and/or local government. Similarly, the number of children in those ECED/PPCs is 1010196, with 383053 (38.0%) being in institutional schools and the remaining 627142 (62.0%) are in government supported ECED/PPCs. Table 2.3 given below provides the number of ECED/PPCs based on the number of enrolled children in those centres.

Table 2.3: Number of ECED/PPCs and no. of children by province and school type

Province	Community						Institutional					
	1-10	11-20	21-30	31-40	41-50	>50	1-10	11-20	21-30	31-40	41-50	>50
Province 1	1441	1536	2351	330	193	361	375	457	266	125	49	35
Madhesh	168	498	2324	518	378	658	203	207	146	78	56	74
Bagmati	1352	1607	1633	273	162	331	513	506	306	157	60	60
Gandaki	1318	1014	906	168	83	134	123	175	110	67	25	37
Lumbini	634	1218	2461	514	354	540	196	352	237	147	80	86
Karnali	324	1001	1354	306	102	113	46	63	32	20	6	8
Sudurpaschim	398	1002	2048	427	210	248	92	195	158	68	26	26
Nepal	5635	7876	13077	2536	1482	2385	1548	1955	1255	662	302	326

The minimum required class size for a ECED/PPC is 25 students, and Table 2.3 given above shows that there are 13,511 (41%) government supported ECED/PPCs with less than 20 students while there are 2385 (7.2%) government supported ECED/PPCs with more than 50 children. It is hoped that this information would be helpful in mapping the existing ECED/PPCs in terms of assuring the minimum required children in the centers.

2.5 Children with disabilities in ECED/PPCs

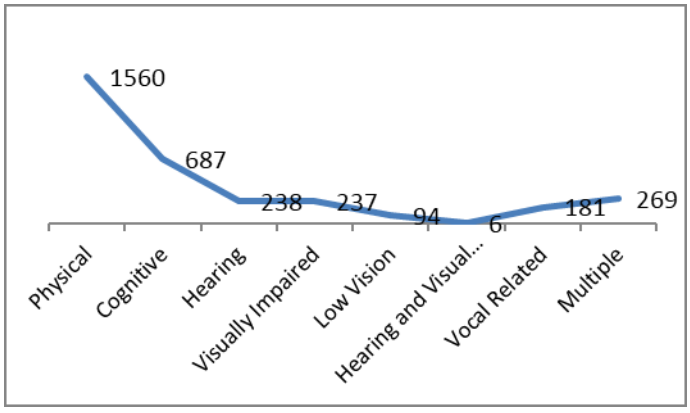

Figure 2-3: Number of children with disabilities

Out of total 1010195 children enrolled in ECED/PPCs, a total of 3272 (0.3%) children has been found to have some sort of disability. Out of those numbers, 2510 (76.7%) are in community schools while the remaining 762 (23.3%) are in institutional schools. In terms of gender, out of 3272 children with disabilities, 1869 (57.1%) are girls while the remaining 1403 (42.9%) are boys. Though the proportion of these children are identical with the population census 2011, these proportion are very low given that an estimated 10-15% (including other categories of the disabilities, which are not included in the current 8 categories of the disabilities in EMIS) of population globally have a disability.

Of the 3272 children with disability, 1560 (47.6%) have some sort of physical disability while 687 (21.0%) children have cognitive disability. Since cognitive and learning difficulties are always hard to identify, the cognitive and learning disability remains the second most reported disability. Meanwhile, the number of children with disability in religious schools remains at 29, with 13 (44.8%) girls and 16 (55.2%) boys. Out of 29 children with disability, 7 (24%) of them have physical disability, 21 (72%) of them have cognitive difficulty, while 1 (3.4%) has a vocal and speech related disability. Table 2.4 given below provides the number of children with different types of disabilities disaggregated by gender and province for community and institutional schools. See Annex 1 for disaggregated details on children with disabilities in ECED/PPCs.

Table 2.4: Number of children with disabilities by provinces, gender, school types and disability types

Province	Gender	Community								Institutional						
		1	2	3	4	5	6	7	8	1	2	3	4	5	7	8
Province 1	Boys	89	42	26	12	2	0	13	14	17	6	3	6	4	1	1
	Girls	92	28	13	8	4	0	13	13	20	9	1	3	0	4	0
	Total	181	70	39	20	6	0	26	27	37	15	4	9	4	5	1
Madhesh	Boys	66	23	8	30	2	0	4	9	9	9	0	3	0	1	2
	Girls	72	36	4	28	2	0	3	0	8	4	0	6	0	1	0
	Total	138	59	12	58	4	0	7	9	17	13	0	9	0	2	2
Bagmati	Boys	99	204	42	19	1	0	12	33	87	13	4	14	4	9	10
	Girls	79	138	12	20	10	0	9	30	54	14	1	5	4	5	5
	Total	178	342	54	39	11	0	21	63	141	27	5	19	8	14	15
Gandaki	Boys	45	10	3	0	8	0	12	10	68	5	1	1	3	7	0
	Girls	32	7	2	2	6	4	7	16	35	2	0	1	2	0	0
	Total	77	17	5	2	14	4	19	26	103	7	1	2	5	7	0
Lumbini	Boys	123	28	33	15	8	1	15	55	92	10	1	5	3	8	1
	Girls	90	29	15	13	7	0	15	54	54	8	1	6	3	3	3
	Total	213	57	48	28	15	1	30	109	146	18	2	11	6	11	4
Karnali	Boys	95	22	11	9	3	0	5	3	1	1	0	0	2	0	0
	Girls	57	8	9	8	3	0	2	1	0	1	0	0	1	0	0
	Total	152	30	20	17	6	0	7	4	1	2	0	0	3	0	0
Sudurpaschim	Boys	60	17	25	12	5	1	15	4	45	2	1	3	2	1	0
	Girls	48	9	20	8	5	0	11	5	23	2	2	0	0	5	0
	Total	108	26	45	20	10	1	26	9	68	4	3	3	2	6	0
Nepal	Boys	577	346	148	97	29	2	76	128	319	46	10	32	18	27	14
	Girls	470	255	75	87	37	4	60	119	194	40	5	21	10	18	8
	Total	1047	601	223	184	66	6	136	247	513	86	15	53	28	45	22

1= physical, 2=mental, 3=hearing impairment, 4=visually impairment, 5=low vision, 6=hearing and visual impairment, 7=vocal and speech related disabilities and 8=multiple disabilities

2.6 Prioritized Minimum Standards for ECED/PPCs

The prioritized minimum standards are intended to make sure that all ECED/PPCs are equipped with minimum required facilities that cater to the diverse needs of students. These prioritized minimum standards were finalized in 2075 BS and has five major components and that includes:

- Child friendly seating arrangement: Arrangement of seating to prevent children from dirt and cold
- Qualified Teacher: Availability of a teacher with secondary qualification and 90 hours of basic and practical training
- Six Learning Area: Materials arranged in at least six learning areas (a) Language (b) Maths (c) Acting/ Self-reliant skills (d) Creativity (e) Construction (f) Science
- Child friendly tap: Easy access to pure drinking water
- Toilets: Easy access to soap and water in toilet

The Flash reporting system is not in a position to provide information on child friendly seating arrangement and the six learning area, while the information on remaining 3 standards can be generated. Even in such case, schools are less likely to have separate drinking water or toilet facilities to children enrolled in ECED/PPCs, since such infrastructure is applicable to all the students of schools irrespective of different layers of education system. Table 2.5 given below provides the status of ECED/PPCs in terms of these 3 standards based on the infrastructure details of schools.

Table 2.5: Prioritized minimum standards for ECED/PPCs

Province	Total ECED/PPCs	Minimum Standards			Meeting 1 Standard	Meeting 2 Standards	Meeting 3 Standards
		With Water	With Toilet	With Qualified Teacher			
Province 1	6212	3914	4318	5112	1066	1981	3165
Madhesh	4544	2146	2191	3890	1364	1454	1723
Bagmati	5358	3641	4030	4325	824	1734	2800
Gandaki	3623	2753	2942	2730	419	1151	2054
Lumbini	5721	3677	3858	4609	1063	1768	2891
Karnali	3200	1888	2284	2265	669	1141	1391
Sudurpaschim	4333	2473	2755	3198	961	1462	1910
Nepal	32991	20492	22378	26129	6366	10691	15934

The number of ECED/PPCs that have water and toilet facilities is 20492 and 22378 respectively while the number of ECED/PPCs that have qualified teachers is 26129 as given in table 2.5 above. Upon calculation, the above given table 2.5 shows that 6366 (19.2%) meets only 1 standard, 10691 (32.5%) meets 2 standards and 15934 (48.3%) ECED/PPCs meet all three standards. However, it is to be noted that this calculation cannot explain the quality of the drinking water and the toilet facilities in those ECED/PPCs and therefore, such assessment needs to be examined separately.

2.7 Caste/Ethnic Distribution in ECED/PPCs

Table 2.6 given below presents the status of children by caste/ethnic distribution disaggregated at province level. This table also presents the status of children disaggregated by Madhesis which was not available in the earlier report. This caste/ethnic group has also been added in the report so that this information can be used for further plan preparation, which was not available earlier.

Out of 1010195 children that are enrolled in ECED/PPCs, 182189 (18.0%) are from Dalit communities (this percentage was 18.9 last year), 366149 (36.2%) are Janajatis (this percentage was 34.9 last year), 163565 (16.2%) are Madheshis, while the remaining 298292 (29.6%) are Brahman/Chhetris and other categories.

Table 2.6: Caste/ethnic distribution in ECED/PPCs

Province	Community						Institutional					
	Dalit		Janajati		Madheshi		Dalit		Janajati		Madheshi	
	Girls	Total	Girls	Total	Girls	Total	Girls	Total	Girls	Total	Girls	Total
Province 1	9107	18276	24438	50245	5776	11014	2477	5523	14294	31618	2993	7247
Madhesh	13886	28306	7769	15670	38686	71405	1675	4849	3737	8931	12204	32182
Bagmati	5736	11883	29626	62083	2125	4089	2224	5051	20031	45117	1598	3675
Gandaki	7870	16561	11463	24022	988	1907	2291	5488	6784	15296	493	1156
Lumbini	13491	27674	25307	52679	10199	18542	4075	9941	12973	30246	3599	9058
Karnali	9412	18929	3437	7077	560	1150	802	1927	708	1744	53	133
Sudurpaschim	11449	22576	5839	11824	628	1240	2072	5205	4181	9597	314	767
Nepal	70951	144205	107879	223600	58962	109347	15616	37984	62708	142549	21254	54218

In all three caste/ethnic groups, the gender parity does not favour girls (0.95 in case of Dalit students, 0.93 in case of Janajatis and 0.98 in case of Madhesis) stating that either the number of girls are proportionately low in comparison to boys or the parents are deliberating not sending girls into these ECED/PPCs. Interestingly, out of 109347 Madhesis in community schools, 58962 (54.0%) are girls while this number is 54218 in case of institutional schools with 21254 (39.2%) girls, which clearly indicates that parents from Madhesi community are favouring boys into institutional schools and are sending girls into community schools. See Annex 1 for disaggregated details on caste/ethnic group enrolment in ECED/PPCs.

2.8 GER/NER in ECED/PPCs

The Gross Enrollment Rate is the total number of enrolled children divided by the total eligible population (age 3-4) while the Net Enrollment Rate is the total number of enrolled children of particular age (age 3-4) divided by the total eligible population of ECED/PPCs. Both of these indicators measure the efficiency of the education system and a utopian education system would measure both GER and NER into 100.

Table 2.7: Gross enrollment ratio in ECED/PPC by age, gender and province

Province	Total Enrollment			Gross Enrollment Rate			Net Enrollment Rate		
	Girls	Boys	Total	Girls	Boys	Total	Girls	Boys	Total
Province 1	80101	90477	170578	84.62	91.38	88.00	65.2	69.2	67.2
Madhesh	75932	90090	166022	64.62	72.35	68.49	52.3	57.0	54.6
Bagmati	84108	100117	184225	92.08	100.14	96.11	68.6	73.7	71.2
Gandaki	40850	48697	89547	98.63	109.13	103.88	71.2	77.2	74.2
Lumbini	95163	113361	208524	95.70	103.29	99.50	74.9	77.8	76.3
Karnali	34609	38003	72612	87.73	95.20	91.46	67.9	73.3	70.6
Sudurpaschim	55551	63136	118687	87.40	90.43	88.92	74.9	76.0	75.4
Nepal	**466314**	**543881**	**1010195**	**86.02**	**93.34**	**89.68**	**66.9**	**71.1**	**69.0**

The GER of ECED/PPC was 87.6%, with 86.4% girls and 88.7% boys in the school year 2019-2020 while this percentage has improved to 89.68% in 2020-2021 with 86.0% for girls and 93.3% for boys. The NER meanwhile is 69.0% with 66.9% for girls and 71.1% for boys. See Annex 1 for disaggregated details on GER and NER at ECED/PPCs.

2.9 Availability of textbooks and other materials

Textbooks, teacher guide, child materials, curriculum and reference materials are integral part of teaching learning process. Similarly, having a book corner in the classroom is an effective way of engaging children into learning environment. Table 2.8 given below provides the number of schools that reported information on availability of textbooks and other materials related to ECED/PPCs. It is to be noted that the quality of these materials cannot be answered through Flash reporting system and therefore, can be a subject of further study.

Table 2.8: Availability of relevant materials in ECED/PPCs

Province	Total ECED/PPCs	Textbooks	Teacher Guide	Child Material	Book Corner	Curriculum	Reference Material
Province 1	6212	1314	514	1753	809	963	891
Madhesh	4544	448	277	509	330	330	194
Bagmati	5358	1277	693	1724	1039	1147	910
Gandaki	3623	1199	607	1253	666	806	634
Lumbini	5721	1255	643	1757	880	966	759
Karnali	3200	641	295	827	447	458	342
Sudurpaschim	4333	784	432	1051	543	529	470
Nepal	**32991**	**6918**	**3461**	**8874**	**4714**	**5199**	**4200**

As Table 2.8 showed, out of 32991 government supported ECED/PPCs, a total of 6918 (21.0%) reported that they have textbooks; while a total of 3461 (10.5%) said that they have teacher's guide available in their schools. Similarly, a total of 8874 (26.9%) said that they have child materials, 4714 (14.3%) said that they have a functional book corner, 5199 (15.7%) said that they have curriculum and 4200 (12.7%) said that they have reference materials related to ECED/PPCs. See Annex 1 for disaggregated details on availability of relevant materials in ECED/PPCs.

2.10 ECED/PPC Teacher Details

Each ECED/PPC teacher should be a SEE (grade 10) graduate. Similarly, the ECED/PPC teacher is always preferred to be female as it is often argued that females care children the most in comparison to their counterparts. In case where female teachers are not available, then males are recruited to work as ECED/PPCs teachers. Table 2.9 given below provides the reported number of ECED/PPC teachers by gender, caste/ethnicity, level of qualification and by age category.

Table 2.9: Gender, caste/ethnicity, qualification and age-group of ECED/PPC teachers

		Gender		Caste/ethnicity			Qualification			Age		
Province	Type	F	T	D	J	O	<SEE	SEE	>SEE	<25	25-35	>35
Province 1	C	5603	5752	264	3000	1378	201	1433	3679	238	2130	2945
	I	2896	3039	78	1288	880	10	324	2299	322	1358	953
	T	8499	8791	342	4288	2258	211	1757	5978	560	3488	3898
Madhesh	C	4053	4144	261	861	2808	55	738	3152	166	1465	2314
	I	1012	1133	30	240	620	4	152	799	165	513	277
	T	5065	5277	291	1101	3428	59	890	3951	331	1978	2591
Bagmati	C	4691	4845	174	2590	1060	139	543	3782	335	2369	1760
	I	6165	6327	111	2638	1849	10	237	5488	508	2746	2481
	T	10856	11172	285	5228	2909	149	780	9270	843	5115	4241
Gandaki	C	3007	3069	311	1365	850	138	379	2351	195	1390	1283
	I	2027	2072	116	872	603	6	122	1808	187	1042	707
	T	5034	5141	427	2237	1453	144	501	4159	382	2432	1990
Lumbini	C	4932	5163	337	1967	1674	192	766	3843	187	2038	2576
	I	2709	2823	160	840	986	8	174	2375	336	1476	745
	T	7641	7986	497	2807	2660	200	940	6218	523	3514	3321
Karnali	C	2427	2541	216	350	791	98	353	1912	181	1221	961
	I	336	351	23	77	158	1	9	320	45	205	80
	T	2763	2892	239	427	949	99	362	2232	226	1426	1041
Sudurpaschim	C	3413	3627	275	496	1046	204	609	2589	157	1601	1644
	I	999	1059	39	175	373	3	61	864	119	582	227
	T	4412	4686	314	671	1419	207	670	3453	276	2183	1871
Nepal	**C**	**28126**	**29141**	**1838**	**10629**	**9607**	**1027**	**4821**	**21308**	**1459**	**12214**	**13483**
	I	**16144**	**16804**	**557**	**6130**	**5469**	**42**	**1079**	**13953**	**1682**	**7922**	**5470**
	T	**44270**	**45945**	**2395**	**16759**	**15076**	**1069**	**5900**	**35261**	**3141**	**20136**	**18953**

F = Female, T =Total, D=Dalit, J=Janajati, O= Other, SEE=Grade 10 equivalent, C = Community, I = Institutional, T = Total

Out of 29141 ECED/PPC teachers of community schools, 28126 (96.5%) are females while the remaining 1015 (3.5%) are males. Similarly, out of 22074 ECED/PPC teachers of community schools that responded the caste/ethnicity, 1838 (8.3%) are from Dalit community, 10629 (48.1%) are Janajatis, and 9607 (43.5%) are Brahman/Chhetris and other caste/ethnic groups.

In case of educational qualification, 27156 teachers of community schools responded, out of which 1027 (3.8%) are less than grade 10 graduates which clearly shows that federal government and the local government should design qualification enhancing packages to these teachers so that the required minimum qualification can be met. Similarly, out of 27156 teachers, 1459 (5.3%) are less than 25 years of age, while the remaining 25697 (94.7%) are beyond 25 years of age, which also shows that there is a need to encourage youths into the teaching profession.

2.11 Percentage of Grade 1 Students with ECED/PPC Experience

During early childhood years, the minds of children are so lively and imaginative that they explore at every opportunity to discover new experiences, new friends and new environments. It is due to this reason, early childhood education and development has been a major priority for every nation including the commitment to increase as many grade 1 students with ECED/PPC experience. Table 2.10 gives the number of newly enrolled grade 1 students with ECED/PPC experience. See Annex 1 for disaggregated details on this indicator.

Table 2.10: Number and percentage of new entrants in Grade 1 with ECED/PPC experience

Province	New enrollment in Grade 1			New enrollment in Grade 1 with ECD/PPCs Experiences			% of Grade 1 students with ECED/PPE experience		
	Girls	Boys	Total	Girls	Boys	Total	Girls	Boys	Total
Province 1	47355	51388	98743	36769	39989	76755	77.64	77.82	77.73
Madhesh	72462	77804	150266	48793	52259	101057	67.34	67.17	67.25
Bagmati	49096	55820	104916	37370	42750	80104	76.12	76.59	76.35
Gandaki	21507	24646	46153	17349	19594	36962	80.67	79.50	80.09
Lumbini	58560	65319	123879	42528	48051	90547	72.62	73.56	73.09
Karnali	23807	24468	48275	17047	17674	34718	71.60	72.23	71.92
Sudurpaschim	34004	35755	69759	26522	27566	54097	78.00	77.10	77.55
Nepal	**306791**	**335200**	**641991**	**229651**	**250906**	**480557**	**74.86**	**74.85**	**74.85**

Chapter 3 : Schools

3.1 Introduction

This section of the report presents the number of schools that are operating across the country. It is to be noted that schools in Nepal are categorized under two broader terms, one is community schools and the other is institutional schools. Community schools are operated through public or government funds while institutional schools are operated through fees provided by the guardians. There are schools that are religious in nature, however, those schools are also mandated to follow government curriculum and therefore are counted as community schools. The religious schools that are operated through fees or public donations are counted as institutional schools.

3.2 No. of schools

The Flash reporting system captured data of 34,816 schools across the country out of which 27,890 (80%) are community schools while the remaining 6,926 (20%) are institutional schools. The number of community schools that reported data in 2019/20 was 28,941 (81%) and the number of institutional schools that reported data was 6,733 (19%) with an altogether of 35,674 schools being reported last year. In this sense, there are 858 lesser schools than the earlier year, with 1051 lesser community schools but 188 more institutional schools. While counting these numbers, schools that are only operating ECED/PPC or Montessori based PPCs or being downgraded to ECED/PPCs only are not counted as schools. Table 3.1 below shows the number of schools across the country by provinces. See Annex 2 for disaggregated details on the number of schools across the country.

Table 3.1: Number of schools by provinces and school types

Province	Total	Community		Institutional	
		No.	%	No.	%
Province 1	6773	5288	78.1	1485	21.9
Madhesh	4222	3286	77.8	936	22.2
Bagmati	6782	4896	72.2	1886	27.8
Gandaki	4104	3522	85.8	582	14.2
Lumbini	5487	4298	78.3	1189	21.7
Karnali	3238	3034	93.7	204	6.3
Sudurpaschim	4210	3566	84.7	644	15.3
Nepal	**34816**	**27890**	**80.1**	**6926**	**19.9**

As shown in Table 2, the share of community and institutional schools remain at 80.1 and 19.9%. The share of institutional school is high in Bagmati province with 27.8% while this percentage is 6.3 in Karnali province.

3.3 Basic Level Schools

Across the country, there are total 34,816 schools out of which 23,531 (68%) are basic schools that are either running grade 1 only or grade 1-2 or grade 1-8 which means 32% of the remaining schools do not have secondary levels. This number was 24,443 and upon comparison, we have 912 lesser basic schools from last year. It also implies that some of these schools might have been closed or merged or some of these schools might have upgraded into secondary levels.

In terms of community schools, there are 27,890 schools across the country out of which 20712 (74%) are basic level schools while this number is 6,926 and 2819 (40.7%) in case of institutional schools. Comparison of these data shows that community schools are heavily focused basic level of education while institutional schools are interested in secondary level of education.

Table 3.2: No. of basic level schools by provinces

Province	Total			Community			Institutional		
	Upto G5	Upto G8	Basic	Upto G5	Upto G8	Basic	Upto G5	Upto G8	Basic
Province 1	3357	1307	4664	3056	964	4020	301	343	644
Madhesh	2172	841	3013	1910	586	2496	262	255	517
Bagmati	2741	1029	3770	2567	848	3415	174	181	355
Gandaki	2102	679	2781	2006	570	2576	96	109	205
Lumbini	2645	1086	3731	2351	811	3162	294	275	569
Karnali	1931	575	2506	1852	523	2375	79	52	131
Sudurpaschim	2104	962	3066	1944	724	2668	160	238	398
Nepal	**17052**	**6479**	**23531**	**15686**	**5026**	**20712**	**1366**	**1453**	**2819**

This analysis also shows that 74% of the students that are studying in community schools need to change their schools if they are to continue their study in secondary level while this percentage remains at 44% in case of institutional schools. This analysis needs to be considered during the planning phase at all tiers of government in order to ensure that students are enrolled and sustained in community schools. See Annex 2 for disaggregated details on the number of basic schools across the country.

3.4 Secondary Level Schools

Meanwhile, table 3.3 given below provides the number of schools that are operating secondary level of grade 10 and grade 12. In other words, there are 6,875 schools across the country that are operating grade 1-10 or various grades in between grade 6 to 10 and similarly there are 4410 schools across the country that are operating grade 1-12 or combinations of grade 6 to 12.

Table 3.3: No. of secondary level schools by provinces

Province	Total			Community			Institutional		
	Upto G10	Upto G12	Sec.	Upto G10	Upto G12	Sec	Upto G10	Upto G12	Sec
Province 1	1334	775	2109	673	595	1268	661	180	841
Madhesh	730	479	1209	378	412	790	352	67	419
Bagmati	1958	1054	3012	747	734	1481	1211	320	1531
Gandaki	730	593	1323	475	471	946	255	122	377
Lumbini	1046	710	1756	564	572	1136	482	138	620
Karnali	399	333	732	349	310	659	50	23	73
Sudurpaschim	678	466	1144	489	409	898	189	57	246
Nepal	**6875**	**4410**	**11285**	**3675**	**3503**	**7178**	**3200**	**907**	**4107**

Out of 6875 secondary schools (upto grade 10), a total of 3675 (53%) are community schools while the remaining 3200 (47%) are institutional schools. Similarly, out of 4410 secondary schools (upto grade 12), a total of 3,503 (79%) are community schools and the rest 907 (21%) are institutional schools. Upon comparing table 3.3 with table 3.2, it shows that the share of community schools is high at lower basic level while this share is low in case of secondary level (upto grade 10). See Annex 2 for disaggregated details on the number of secondary schools across the country.

3.5 9-12 Technical streams

The importance of vocational education has been felt at all levels of government as vocational education is a key to preparing skilled labor force required for the country. It is due to this urgency, the CTEVT and CEHRD has pre-diploma, diploma and 9-12 technical streams operated in schools and other institutes. The pre-diploma is 18 month course and is a pre-requisite to diploma which is a four year old course offered by schools and institutes operated under CTEVT. The number of pre-diploma institutes is 455, the number of diploma institutes is 465, and the number of schools that are offering both courses is 186, with an altogether of 1106 schools/ institutes across the country.

Table 3.4: No. of 9-12 technical streams by province

Province	Number of Schools			CTEVT Total	CEHRD Total	Total
	Diploma	Pre-diploma	Both			
Province No 1	38	54	20	112	95	207
Madhesh	59	46	19	124	83	207
Bagmati	144	99	39	282	81	363
Gandaki	43	49	17	109	50	159
Lumbini	78	74	33	185	98	283
Karnali	50	53	26	129	30	159
Sudurpaschim	53	80	32	165	48	213
Nepal	**465**	**455**	**186**	**1106**	**485**	**1591**

The number of schools offering 9-12 technical stream offered by CEHRD is 485 across the whole country out of which Lumbini Province has the highest share with 20.2% and Karnali Province has the lowest share with 6.2% of these schools. It is to be noted that these schools offer courses in 6 areas and that includes plant science, animal science, computer engineering, electrical engineering, civil engineering, and music.

3.6 Model Schools

The Nepal Government introduced the model school program as part of SSDP in order to increase access of all children to quality school education through strategic assistance and reform initiatives to improve the equitable access, quality, efficiency, governance, management and resilience of the education system. This program aimed to upgrade at least 1000 public secondary school across the whole country during the SSDP period. At present, as table 3.5 showed, there are 422 model schools across the country, but still 578 schools need to be selected in order to achieve the target of this program.

Table 3.5: No. of model schools by province

Province	Model Schools	
	Number	Percentage
Province 1	81	19.2
Madhesh	65	15.4
Bagmati	69	16.4
Gandaki	56	13.3
Lumbini	70	16.6
Karnali	37	8.8
Sudurpaschim	44	10.4
Nepal	**422**	**100.0**

Out of 422 model schools, 81 (19.2%) are in Province 1 while Karnali Province has the least number of model schools with 37 and share of 8.8% within seven provinces.

3.7 Non-formal Alternative Schools

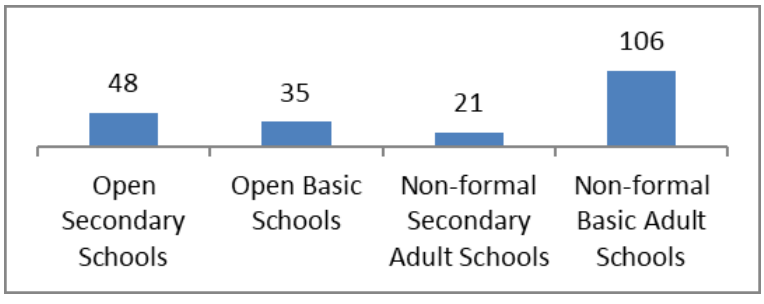

Figure 3-1: Number of non-formal alternative schools

Adults that have not been able to complete their education or wish to study further are often encouraged to join alternative schools as it is not desirable for those adults to study in formal schools. It is due to this reason, open and adult schools are in operation and figure 3.1 given shows the type and number of such schools across the country. As given, the open schools are divided into basic and secondary schools while the non-formal adult schools have also been done the same.

3.8 Special Schools

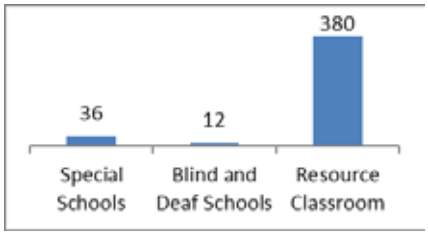

Figure 3-2: Number of special schools

The first attempt of Nepal Government in assuring that students with visual impairment are also included in the regular classroom started in 1960s when those students were taught in the same classroom with other fellow students. Since then, many efforts have been made to bring children with disabilities in regular classrooms or special schools dedicated for those types of students. As a result, 36 special schools are being operated across the whole country. Similarly, 12 such schools are also in operation that are dedicated for blind and deaf students while 380 resource classrooms are also in operation for such kind of students.

3.9 Multi-Grade and Multi-Level Schools

Multi-grade teaching is gaining a lot of popularity in developed and developing countries. In this teaching approach, a single teacher teaches more than one grade or age group. In the context of Nepal, this approach seems rational as there are shortages of teachers and the declining number of students in the classrooms. At present, there are 269 MGML schools that are being supported by the federal government.

3.10 Community Learning Centers

CLC is a community-based non-formal educational institution or organization that provides a range of services and learning opportunities to out-of-school children, youth and illiterate or semi-literate adults from socially disadvantaged rural and urban communities. These centers operate outside the formal education system and aims to address the basic literacy and educational needs of the learners. As non-formal educational institutions, these centers are usually established and managed by local communities with financial and technical support from various governmental and non-governmental agencies.

Table 3.6: No. of CLCs

Province	Number of CLCs funded through	
	Federal Government	Local Government
Province 1	333	2
Madhesh	275	0
Bagmati	461	2
Gandaki	248	1
Lumbini	329	0
Karnali	248	0
Sudurpaschim	257	0
Nepal	**2151**	**5**

As given in table 3.6, there are 2151 CLCs that are funded through federal government and 5 CLCs that are operated through local government by their own resources. Meanwhile, out of 2156 active CLCs, 429 are in Bagmati province (21.4%) while Karnali Province has the least number of active CLCs with 248 and a percentage share of 11.5 across seven provinces. See Annex 3 for disaggregated details on the number of CLCs across the country.

Chapter 4 : Basic Level Education

4.1 Introduction

This section of the report presents the number of students that are enrolled in basic level across the country. Similarly, this section also provides information on student teacher ratio and the number and share of students from Dalit, Janajati, Madhesi and other communities that are in schools. The major indicators of education sector and that includes the gross enrollment rate, net enrollment rate, net intake rate, gross intake rate for basic level has also been provided in this section. All the provided information has been disaggregated by types of schools and provinces wherever required.

4.2 No. of students in basic level

Out of 5325980 students in basic level of grade 1-8, 3548636 are in basic level (1-5) and the remaining 1777344 are in basic level (6-8). In terms of percentages, 66.6% of the students amongst grade 1-8 are at basic level (1-5) while the remaining 33.4% of the students are at basic level (6-8). Upon comparing the data from last year, this is an increase of 12,973 students at basic level of grade 1-8.

In terms of community schools, the number of students in basic level (1-5) is 2563205 which correspond to 72.2% of the total enrollment. In institutional schools, this number is 985431 which correspond to 27.8% of the total enrollment. Last year, this number and percentage was 26,28,208 (75%) for community schools and 893,969 (25%) for institutional schools.

The number of students in basic level (6-8) is 1777344 which is a decrease of 39432 students as the reported number of students in basic level (6-8) was 1816776 for last year. In community schools, there are 1316232 students which is 74.0% of the total enrollment while there are 461112 students in institutional schools which is 26.0% of the number of students in basic level of grade 6 to 8.

Table 4.1: No. of students in basic level (G1-8) by gender, provinces and types of schools

Province	Total			Community			Institutional			Community	Institutional
	Girls	Boys	Total	Girls	Boys	Total	Girls	Boys	Total	% Girls	% Girls
Province 1	405608	429505	835113	281360	272186	553546	124248	157319	281567	50.8	44.1
Madhesh	580112	588410	1168522	508364	460504	968868	71748	127906	199654	52.5	35.9
Bagmati	445175	498123	943298	257902	256518	514420	187273	241605	428878	50.1	43.7
Gandaki	186151	207377	393528	132889	135933	268822	53262	71444	124706	49.4	42.7
Lumbini	468355	512404	980759	363025	358213	721238	105330	154191	259521	50.3	40.6
Karnali	204329	204986	409315	191126	185556	376682	13203	19430	32633	50.7	40.5
Sudurpaschim	294932	300513	595445	248920	226941	475861	46012	73572	119584	52.3	38.5
Nepal	**2584662**	**2741318**	**5325980**	**1983586**	**1895851**	**3879437**	**601076**	**845467**	**1446543**	**51.1**	**41.6**

Table 4 given above shows that the enrollment of girls is high in community schools with 51.1% of girls being enrolled in community schools while this figure is 41.6% in terms of institutional schools. This data clearly shows that parents are favoring girls in community schools and are favoring boys in institutional schools. Figure 4.1 and figure 4.2 given below show the number of students enrolled in mainstreamed religious schools and that includes Madrassas, Gumbas and Ashrams at basic (1-5) and basic (6-8). See Annex 4 for further disaggregation on students.

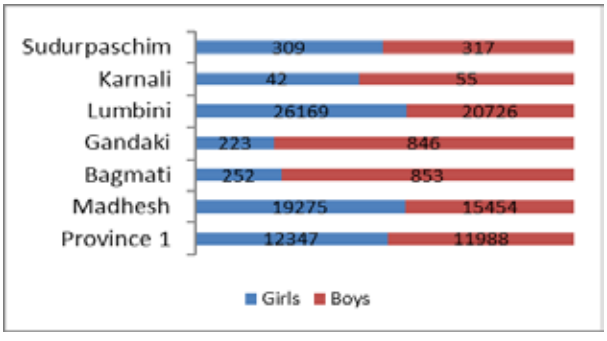

Figure 4-1: Number of students in religious schools (1-5)

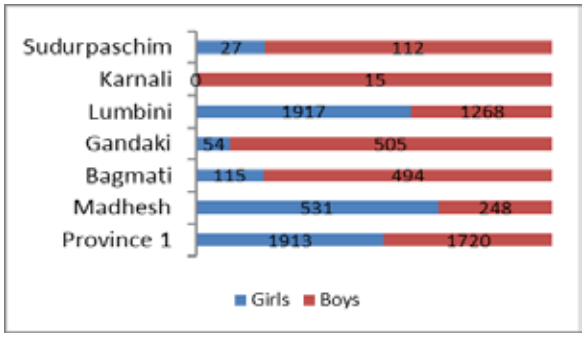

Figure 4-2: Number of students in religious schools (6-8)

It is to be noted that out of 2563205 students enrolled in community schools at basic level (1-5), 108,856 (4.2%) are in mainstreamed religious schools. Out of 1316232 students enrolled in community schools at basic level (6-8), 8919 (0.68%) are in mainstream religious schools. The difference between students in basic level (1-5) and basic level (6-8) in religious schools show that there is a big drop-off in terms of students promoting at basic level (6-8). Meanwhile, table 4.2 given below shows the number of students by grades at the national level followed by the share of students in each grade for both community and institutional schools.

Table 4.2: No. and percentage of students by grade, gender and types of schools

Grade	Total			Community			Institutional			Comm.	Inst.
	Girls	Boys	Total	Girls	Boys	Total	Girls	Boys	Total	Share of students	
G 1	370889	401145	772034	290941	290971	581912	79948	110174	190122	15.0	13.1
G 2	351610	377618	729228	267627	261102	528729	83983	116516	200499	13.6	13.9
G 3	348580	370110	718690	262550	248916	511466	86030	121194	207224	13.2	14.3
G 4	326916	347639	674555	244493	230943	475436	82423	116696	199119	12.3	13.8
G 5	318976	335153	654129	241016	224646	465662	77960	110507	188467	12.0	13.0
G 1-5	**1716971**	**1831665**	**3548636**	**1306627**	**1256578**	**2563205**	**410344**	**575087**	**985431**	**-**	**-**
G 6	290213	303850	594063	220876	205431	426307	69337	98419	167756	11.0	11.6
G 7	283777	298806	582583	221227	209922	431149	62550	88884	151434	11.1	10.5
G 8	293701	306997	600698	234856	223920	458776	58845	83077	141922	11.8	9.8
G 6-8	867691	909653	1777344	**676959**	**639273**	**1316232**	**190732**	**270380**	**461112**	**-**	**-**
Nepal	**2584662**	**2741318**	**5325980**	**1983586**	**1895851**	**3879437**	**601076**	**845467**	**1446543**	**100.0**	**100.0**

As shown in table 4.2 given above, out of 3879437 students in community schools in grade 1-8, 15.0% of the students are in grade 1 followed by 13.6% students in grade 2. The dropoff of 1.4% students in grade 2 in community schools shows that students are still finding it difficult to progress in grade 2, however, this is an improvement as this percentage was 3.1 last year.

In case of institutional schools, the share of students in grade 2 and 3 is greater than grade 1, which is unusual and therefore needs to be examined and explored further. In the efficient educational system, there is less differences in terms of share of the students in each grade, however, in the context of Nepal, in both community and institutional schools, the gap exists between grades and therefore needs to be studied. The dropoff of students in grade 8 at institutional schools show that the tendency of leaving institutional schools to community schools in that particular grade exists, as students graduating grade 8 from community schools often receive priorities in the future.

4.3 No. of students from Dalit, Janajati and Madhesi communities in basic level

As shown in table 4.3, the number of students from Dalit and Janajati communities is 971026 and 1769095 respectively. In terms of total students at basic level (G1-8), the share of Dalit students remain at 18% and the share of Janajati students remain at 33%. As shown in table 4.3, the number of students from Dalit communities has decreased to 102039 in grade 6 while there are 120407 students in grade 5, which states that students from these communities drop out of schools after they complete grade 5. This scenario is also seen in case of Janajati students.

Table 4.3: No. of Dalit and Janajati students by grade, gender and types of schools

Grade	Total			Dalit			Janajati		
	Girls	Boys	Total	Girls	Boys	Total	Girls	Boys	Total
G 1	370889	401145	772034	74128	79540	153668	116005	125450	241455
G 2	351610	377618	729228	67842	72140	139982	110670	119256	229926
G 3	348580	370110	718690	68053	70748	138801	110881	118636	229517
G 4	326916	347639	674555	62860	64403	127263	107633	114611	222244
G 5	318976	335153	654129	60009	60398	120407	107187	113103	220290
G 1-5	**1716971**	**1831665**	**3548636**	**332892**	**347229**	**680121**	**552376**	**591056**	**1143432**
G 6	290213	303850	594063	51086	50953	102039	102162	105024	207186
G 7	283777	298806	582583	47523	48236	95759	102410	104559	206969
G 8	293701	306997	600698	46699	46408	93107	105890	105618	211508
G 6-8	**867691**	**909653**	**1777344**	**145308**	**145597**	**290905**	**310462**	**315201**	**625663**
Nepal	**2584662**	**2741318**	**5325980**	**478200**	**492826**	**971026**	**862838**	**906257**	**1769095**

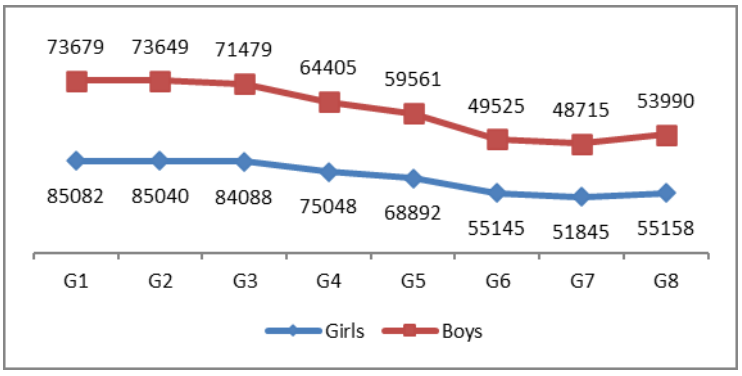

In all the categories as given in table, the number of girls is lower than boys, with GPI being 0.94 for total students, 0.97 for Dalit students and 0.95 for Janajati students, which clearly shows that either girls are not in schools or the population dynamics has shifted in favour of boys.

Figure 4.3 given in the right shows the number of students from Madheshi community disaggregated by grade and gender. Unlike other caste/ethnic communities, the number of girls is higher in each grade as there are 11,403 more girls in grade 1 and 11,391 more girls in grade 2. Since Madhesh Province has already launched *'Beti Padhao Beti Bachao'* to improve the status of girls in schools, this data could have reflected that result and therefore needs to be further studied. See Annex 4 for further disaggregation on students.

4.4 No. of students from disadvantaged communities in basic level

From the beginning of the EFA, the government has given high priority to ensure universal access, participation and retention of all children including the children from 22 disadvantaged Janajatis like Bankaria, Baramu, Bote, Chepang, Danuwar, Dhanuk, Hayu, Jhangad, Kisan, Kusunda, Lopcha, Majhi, Meche, Musbadiya, Raji, Raute, Satar, Singhsa, Siyar, Surel, Thami and Thunam.

Table 4.4: No. of Janajatis from disadvantaged and marginalized communities

Province	Grade 1-5			Grade 6-8			Grade 1-8		
	Girls	Boys	Total	Girls	Boys	Total	Girls	Boys	Total
Province 1	3800	3900	7700	2082	2057	4139	5882	5957	11839
Madhesh	5338	6669	12007	1182	1379	2561	6520	8048	14568
Bagmati	13456	14127	27583	5738	5128	10866	19194	19255	38449
Gandaki	1521	1481	3002	754	711	1465	2275	2192	4467
Lumbini	591	675	1266	264	263	527	855	938	1793
Karnali	665	733	1398	309	303	612	974	1036	2010
Sudurpaschim	1072	987	2059	538	481	1019	1610	1468	3078
Nepal	**26443**	**28572**	**55015**	**10867**	**10322**	**21189**	**37310**	**38894**	**76204**

A total of 55015 students from 22 extremely disadvantaged Janajatis are in basic level (1-5) and a total of 21189 are in basic level (6-8) with an altogether of 76204 students in basic level (1-8). Out of those 76204 students in basic level (1-8), 37310 are girls which represent 48.9% of the total students.

4.5 No. of students with disabilities in basic level

Disability is a physical, mental, cognitive or developmental condition. Such condition limits the ability of an individual to engage in certain tasks or actions or participate in typical daily activities and interactions. Disability therefore is any condition of the body or mind (impairment) that makes it more difficult for the person with the condition to do selected tasks. In such case, students with disabilities need more care and support and at the same time schools need to be disability-friendly

so that students with disabilities can perform the way other students do in classroom. Figure 4.4 and figure 4.5 given below provides the number of students with disabilities at basic (1-5) and basic (6-8) across the country.

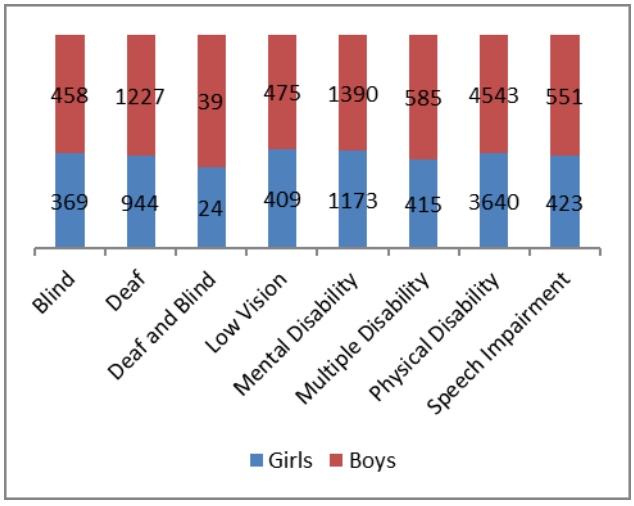

Figure 4-4: Number of students with disabilities (1-5)

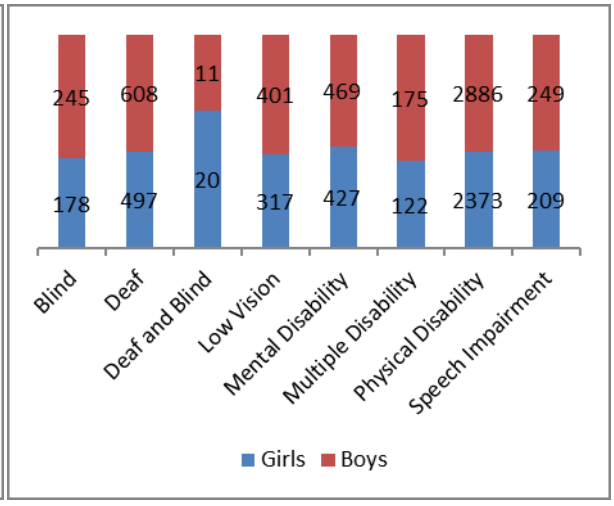

Figure 4-5: Number of students with disabilities (6-8)

Figure 4.4 and figure 4.5 suggest that there are 7508 students that have some sort of disabilities which comprise to 0.2% of the total student at basic (1-5). Similarly, there are 3470 students that have some sort of disabilities at basic (6-8). This number represents 0.19% of the total students in that level of education. As global evidences suggest that around 10% of the students fall under this category, it has been argued that this number has not been properly reported by schools. See Annex 5 for further disaggregation on students with various forms of disabilities.

4.6 Average scores in basic level

Scores are one of many ways to assess the performance of students. Table 4.5 given below provides the average scores for basic level (1-5) in community schools. While calculating the average scores, the sum of all the scores obtained in the final examination has been divided by the number of exam-takers and while calculating these scores, the data of those students that has not appeared in final examination has been omitted to ensure that there is no skew in the output.

Table 4.5: Average score by subjects and by gender (1-5)

Grade	Gender	Nepali	English	Mathematics	Science	Social	Hamro Serofero
Grade 1	Girls	55.31	50.98	49.13	-	-	48.22
	Boys	51.85	48.54	48.51	-	-	47.74
	Total	53.58	49.76	48.82	-	-	47.98
Grade 2	Girls	56.06	56.11	52.54	-	53.08	53.62
	Boys	55.33	56.22	51.37	-	53.97	54.34
	Total	55.69	56.17	51.95	-	53.52	53.98
Grade 3	Girls	55.93	56.02	51.46	-	54.24	58.54
	Boys	54.42	55.33	51.57	-	53.00	58.04
	Total	55.17	55.67	51.51	-	53.62	58.29
Grade 4	Girls	56.09	55.05	43.38	52.63	52.75	-
	Boys	54.30	53.41	42.77	52.23	50.73	-
	Total	55.19	54.23	43.07	52.43	51.74	-
Grade 5	Girls	48.06	49.16	38.24	43.87	42.27	-
	Boys	50.13	50.65	39.11	46.27	45.57	-
	Total	49.09	49.90	38.67	45.07	43.92	-

The average scores of boys from grade 5 is higher than their counterpart while this pattern is opposite in case of grade 1-4 with an exception of some subjects as given in table above. In another analysis, mathematics seems to be the subject with low scores in all grades in comparison to other grades.

Table 4.6: Average score by subjects and by gender (6-8)

Grade	Gender	Nepali	English	Mathematics	Science	Social
Grade 6*	Girls	43.47	44.90	34.51	42.66	43.22
	Boys	42.49	44.95	34.60	42.59	42.84
	Total	42.98	44.92	34.55	42.63	43.03
Grade 7	Girls	43.77	47.77	36.27	45.57	45.76
	Boys	42.34	48.23	36.09	44.41	44.14
	Total	43.06	48.00	36.18	44.99	44.95
Grade 8	Girls	48.06	49.16	38.24	43.87	42.27
	Boys	50.13	50.65	39.11	46.27	45.57
	Total	49.09	49.90	38.67	45.07	43.92

* Data from Karnali Province is missing.

Mathematics seem to be the major subject where the average score is comparatively lower than other subjects as this average hovers around 30 percentile groups. In fact, the average score of all subjects has not even exceeded 50% with an exception of Nepali in grade 8, which shows that quality in teaching learning process is still a major gap in schools.

4.7 Use of EMIS in grade VIII examination result

Until centralized governance structure, the final grade VIII examination was held by the then District Education Offices, now called as Education, Development and Coordination Unit (EDCU). After the federal structure, this role has been shifted to the local levels. During this whole process, the examination result was either stored in locally built Excel files and/or privately managed software thus by leading the risk of losing the data for future use. Understanding the importance of this data, the IEMIS has built in a grade VIII examination sub-system that uses the standard procedure to collect, store and generate the result output. The table 4.7 given below provides the grade VIII examination result of one of the LGs of Bagmati Province 2078 as an example to illustrate as to why and how the federal government needs to support LGs in managing this examination result.

Table 4.7: Grading outcome of grade VIII examination

Subjects	Practical								Theory							
	A+	A	B+	B	C+	C	D	NG	A+	A	B+	B	C+	C	D	NG
Nepali	983	285	59	41	0	5	0	0	4	72	167	254	251	336	120	159
English	989	259	52	41	3	29	0	0	2	179	288	343	199	182	71	99
Mathematics	0	0	0	0	0	0	0	0	84	106	131	163	184	198	160	337
Social Studies & Population Ed	980	310	64	19	0	0	0	0	10	84	140	289	261	261	112	206
Science & Environment Education	938	253	74	76	20	12	0	0	20	76	98	136	164	220	176	473
Health & Physical Education	1092	190	73	13	3	2	0	0	119	208	273	244	209	192	88	30
Moral Education	986	278	63	43	1	2	0	0	86	361	192	271	178	197	61	17
Occupation, Business & Tech Ed	987	188	87	61	21	29	0	0	47	147	208	299	232	254	103	73
Local Subject	893	202	103	102	33	29	0	11	196	219	208	225	164	242	27	82

Based on the grading structure provided by the Curriculum Development Center (CDC), the table 4.7 given above shows the grading structure of all types of schools for practical and theory exams. Students that have received NG should either pass the re-examination or should repeat the same grade and as shared in the table, majority of the students have NGs in Mathematics and Science.

4.8 Internal efficiency at basic level

Internal efficiency is often related to promotion, repetition and dropout rates at various levels of education. The promotion rate is the percentage of students that were able to promote the upper grade. The repetition rate is the percentage of students that repeated the same grade while the dropout rate is the percentage of students that dropped out of schools for various reasons. In an ideal scenario, the promotion rate is always 100% and the remaining two rates are zero or close to zero. Table 4.8 given below provides these rates for individual grades disaggregated by gender.

Table 4.8: Promotion, repetition and dropout rate in basic level

Grade	Promotion Rate			Repetition Rate			Dropout Rate		
	Girls	Boys	Total	Girls	Boys	Total	Girls	Boys	Total
Grade 1	81.0	81.6	81.3	14.7	14.0	14.4	4.3	4.4	4.4
Grade 2	87.2	87.2	87.2	9.9	9.7	9.8	2.9	3.1	3.0
Grade 3	88.5	87.6	88.1	9.2	9.9	9.6	2.3	2.5	2.4
Grade 4	92.9	92.4	92.7	4.8	5.1	5.0	2.3	2.5	2.4
Grade 5	93.3	91.9	92.6	4.8	5.9	5.4	1.9	2.2	2.1
Grade 1-5	88.6	88.1	88.4	8.7	8.9	8.8	2.7	2.9	2.9
Grade 6	96.3	94.6	95.5	1.5	2.6	2.1	2.2	2.8	2.5
Grade 7	94.6	94.3	94.5	1.4	1.9	1.7	4.0	3.8	3.9
Grade 8	95.0	94.5	94.8	1.5	1.6	1.6	3.5	3.9	3.7
Grade 6-8	95.3	94.5	94.9	1.5	2.0	1.8	3.2	3.5	3.4
Grade 1-8	91.9	91.3	91.6	5.1	5.5	5.3	3.0	3.2	3.1

Early grades remain to be the major area of concern as repetition rate is 14.4% in grade 1, 9.8% in grade 2 and 9.6% in grade 3. The repetition rate, after grade 3 has decreased by slight less than 50% with repetition rate being 5.0 in grade 4, which clearly suggests that consolidated efforts need to be made in those early grades by all tiers of government. See Annex 6 for further information on promotion, repetition and dropout rates.

4.9 Gross and Net Enrollment Rate at basic level

The Gross Enrollment Rate (GER) is the total enrollment in a specific level of education, regardless of age, expressed as a percentage of the population in the official age group corresponding to this level of education. The GER can exceed 100% because of early or late entry and/or grade repetition. The Net Enrollment Rate (NER) is the total number of students of the official age group for a given level of education who are enrolled in any level of education, expressed as a percentage of the corresponding population. In the context of basic (1-5), the specific age group is 5 to 9 while in the context of basic (6-8), the specific age group is 10 to 12 years. It is to be noted that these rates are calculated on the basis of projected population age group and in the context of this report; these rates are calculated on the basis of projected population data that was collected in 2058 BS.

Table 4.9: GER and NER details in basic level (1-5) and (6-8)

Province	GER (1-5)			NER (1-5)			GER (6-8)			NER (6-8)		
	Girls	Boys	Total	Girls	Boys	Total	Girls	Boys	Total	Girls	Boys	Total
Province 1	117.90	119.65	118.77	96.47	97.34	96.90	99.55	101.63	100.59	81.84	84.05	82.95
Madhesh	126.90	129.95	128.43	96.43	97.28	96.85	109.02	111.43	110.23	89.34	91.32	90.33
Bagmati	118.34	119.07	118.71	96.43	97.33	96.88	110.66	111.39	111.03	94.96	96.44	95.70
Gandaki	115.58	120.57	118.08	96.42	97.46	96.94	113.43	113.70	113.57	97.18	96.95	97.07
Lumbini	120.65	125.45	123.05	96.41	97.35	96.88	115.22	114.12	114.67	98.20	97.35	97.77
Karnali	124.23	123.06	123.65	96.38	97.58	96.98	115.73	114.30	115.02	98.38	97.23	97.80
Sudurpaschim	121.00	122.70	121.85	96.50	97.24	96.87	115.56	114.94	115.25	98.22	97.38	97.80
Nepal	**120.76**	**123.08**	**121.92**	**96.44**	**97.36**	**96.90**	**110.42**	**111.00**	**110.71**	**93.02**	**93.64**	**93.33**

The ideal scenario for GER and NER is 100%, which means that each grade has age-specific

enrollments and none of the children of the particular age-group is out of school. Greater than 100% GER would mean that there are underage and overage students in the classrooms while lesser than 100% NER would mean that there are still out-of-school children of that particular age group. The GER at basic (1-5) is 121.92 which mean there are under-age and over-age students in the classrooms. The NER at basic (1-5) is 96.90 which mean 3.10% children of age 5-9 are still out of schools. The table 4.9 given above also shows the GER and NER for basic (6-8) level. See Annex 7 for disaggregated details on GER and NER at various levels.

Table 4.10: GER and NER details in basic level (1-8)

Province	GER (1-8)			NER (1-8)		
	Girls	Boys	Total	Girls	Boys	Total
Province 1	108.72	110.64	109.68	89.15	90.70	89.92
Madhesh	117.96	120.69	119.33	92.89	94.30	93.59
Bagmati	114.50	115.23	114.87	95.70	96.89	96.29
Gandaki	114.51	117.13	115.82	96.80	97.21	97.00
Lumbini	117.93	119.79	118.86	97.31	97.35	97.33
Karnali	119.98	118.68	119.33	97.38	97.40	97.39
Sudurpaschim	118.28	118.82	118.55	97.36	97.31	97.34
Nepal	**115.59**	**117.04**	**116.31**	**94.73**	**95.50**	**95.11**

Table 4.10 given above shows the GER and NER for basic (1-8) level. This table also illustrates that 4.99% of 5-12 age group children are still not in schools.

4.10 Gross and Net Intake Rate in Grade 1

Gross Intake Rate (GIR) is the total number of new entrants in grade 1, regardless of age, expressed as a percentage of the population at the official school entrance age for that grade. While GIR considers all the students regardless of the age, Net Intake Rate (NIR) only considers the specific age group during the calculation, and in the context of Grade 1 it is age 5.

Table 4.11: GIR and NIR in Grade 1

Province	Gross Intake Rate			Net Intake Rate		
	Girls	Boys	Total	Girls	Boys	Total
Province 1	122.8	127.9	125.3	98.90	98.93	98.92
Madhesh	119.7	123.1	121.4	95.69	95.07	95.38
Bagmati	122.1	122.8	122.5	94.32	96.44	95.38
Gandaki	124.9	130.2	127.6	92.60	96.98	94.79
Lumbini	133.6	137.7	135.6	98.34	97.68	98.01
Karnali	121.0	120.8	120.9	93.93	93.99	93.96
Sudurpaschim	129.8	141.1	135.5	97.42	97.93	97.67
Nepal	124.9	129.1	127.0	95.89	96.72	96.30

Upon calculating the grade 1 new enrollment with the projected population of age 5 children, the GIR in grade 1 remains at 127.0% and the NIR in grade 1 remains at 96.30%, which means parents are still enrolling overage and underage children in grade 1 thus by reflecting lesser NIR in grade 1 with 95.89% for girls and 96.72% for boys. See Annex 7 for disaggregated details on GIR and NIR in grade 1.

4.11 Survival rate at basic level

UNESCO defines survival rate as the percentage of a cohort of students enrolled in the first grade of a given level or cycle of education in a given school year who are expected to reach in a given grade, regardless of repetition. Table 4.12 given below provides the percentage of students that reaches grade 5 (survival rate for grade 5) and percentage of students that reaches grade 8 (survival rate for grade 8) along with other details.

Table 4.12: Survival rates at different levels

Indicators	Girls	Boys	Total
Percentage that reaches Grade 5	89.1	88.7	88.9
Percentage that reaches Grade 8	83.8	83.2	83.5
Percentage that reaches Grade 5 without repetition	59.0	58.5	59.0
Percentage that reaches Grade 8 without repetition	50.1	48.0	49.0
Percentage that drops out	20.4	21.3	20.9

Table 4.12 given above uses the cohort reconstruction method to calculate the required survival rates for grade 5 and grade 8. During this whole process, the promotion, repetition and dropout rate has been plotted for each grade along with the number of students to calculate the required output.

4.12 Student School Ratio at Basic level

The Student School Ratio is calculated by dividing the total number of students by the total number of schools. While preparing this ratio, the number of students has been divided by the total number of schools that have basic level of 1-5 and basic level of 6-8 across the provinces.

Table 4.13: Student School Ratio at basic level

Province	Community		Institutional		Total	
	1-5	6-8	1-5	6-8	1-5	6-8
Province 1	70.6	131.1	134.6	76.8	84.7	85.9
Madhesh	228.2	263.1	159.3	90.5	212.5	176.0
Bagmati	69.9	157.2	150.6	91.2	92.7	88.9
Gandaki	48.8	101.2	154.1	87.4	63.5	76.5
Lumbini	120.3	171.4	157.3	89.2	128.6	116.8
Karnali	86.1	118.7	121.0	73.4	88.3	107.6
Sudurpaschim	89.5	133.6	135.0	75.0	96.6	102.4
Nepal	**97.3**	**152.5**	**147.4**	**85.6**	**107.5**	**104.3**

Table 4.13 given above shows the number of students per community school, per institutional school and at both types of schools. The community schools are less crowded in comparison to institutional schools, as there are 97 students in community schools whereas this number is 147 in institutional schools. This table also shows that community schools are more crowed at basic (6-8) in comparison to basic (1-5) while this tendency is completely reverse in case of institutional schools. This could indicate that there might be a tendency of enrolling students in institutional schools at early grades and enrolling those students in community schools at latter grades.

4.13 Infrastructure Details at Basic level

Buildings, classrooms, computer labs, science labs and equipment-education infrastructure are crucial elements of learning environments in schools. In fact, having quality infrastructure in schools facilitates better instruction, improves student outcomes, and reduces dropout rates. Table 4.14 given below provides the infrastructure details of basic (1-5) community schools at provincial and national level.

Table 4.14: Infrastructure details at basic (1-5) community schools

Province	No. of 1-5 schools	Average Buildings	Electricity	Computers	Average Computers	Drinking Water	Library	Child Club	Toilet	Internet
Province 1	3056	2.5	2090	828	2.3	2192	71	2077	2521	281
Madhesh	1910	2.8	1219	102	2.0	1104	32	1181	1117	94
Bagmati	2567	2.2	2030	765	2.5	1897	288	2023	2213	222
Gandaki	2006	2.3	1542	670	2.4	1517	368	1484	1674	219
Lumbini	2351	2.5	1481	515	1.7	1663	245	1510	1775	185
Karnali	1852	2.4	1040	234	2.2	928	53	1151	1194	26
Sudurpaschim	1944	2.5	1479	328	5.0	1411	27	1570	1663	53
Nepal	**15686**	**2.4**	**10881**	**3442**	**2.5**	**10712**	**1084**	**10996**	**12157**	**1080**

Out of 15686 basic (1-5) schools, 10881 (69.3%) of those schools have access to electricity. The average number of buildings is 2.4, however, the size and quality of those buildings cannot be answered through this data. A total of 3442 (21.9%) has access to computer with an average of 2.5 computers per school. The number of schools that has drinking water facility is 10712

which is 68.2%; the number of schools that has a library is 1084 which is 6.9%; the number of schools that has a child club is 70.1% and the number of schools that has a toilet is 12157 which is 77.5% of the total schools. Meanwhile, 1080 schools have Internet facility which is 6.8% of the total basic (1-5) community schools across the country. Table 4.15 given below provides the infrastructure details at basic (1-8) community schools. See Annex 8 for further details on all these infrastructures.

Table 4.15: Infrastructure details at basic (1-8) community schools

Province	No. of 1-8 schools	Average Buildings	Electricity	Computers	Average Computers	Drinking Water	Library	Child Club	Toilet	Internet
Province 1	964	4.3	678	650	5.8	782	152	693	851	249
Madhesh	586	4.5	354	160	3.6	380	44	341	386	87
Bagmati	848	3.5	633	602	5.7	684	305	637	746	211
Gandaki	570	4.1	359	357	7.0	413	267	381	432	146
Lumbini	811	4.4	539	496	4.9	632	251	552	660	215
Karnali	523	3.8	262	199	3.7	326	56	319	383	29
Sudurpaschim	724	4.1	421	411	4.2	591	62	478	629	89
Nepal	**5026**	**4.1**	**3246**	**2875**	**5.3**	**3808**	**1137**	**3401**	**4087**	**1026**

There is an average of 4.1 buildings in basic (1-8) community schools across the country. Similarly, out of 5026 basic (1-8) schools in the country, 3246 (64.5%) has electricity, 2875 has computers (57.2%), 3808 (75.7%) has drinking water, 1137 (22.6%) has library, 3401 (67.6%) has child club, 4087 (81.3%) has toilet and 1026 (20.4%) has Internet facility. Those 2875 schools that have computers, they have an average of 5.3 computers for teaching learning and administration purpose. See Annex 8 for further details on all these infrastructures.

4.14 Availability of curriculum and other materials

Like physical infrastructure, schools should also have adequate curriculums, teacher guides, child materials, book corners and reference materials so that these materials can be referred for quality teaching-learning purpose. Table 4.16 given below provides the number of basic (1-5) community schools with those learning materials. It is to be noted that there are 15686 basic (1-5) community schools across the country.

Table 4.16: Infrastructure details at basic (1-5) community schools

Province	No. of 1-5 schools	Teachers' Guide	Child Material	Book Corner	Curriculum	Reference Material
Province 1	3056	2037	1831	998	1589	1096
Madhesh	1910	535	474	318	337	154
Bagmati	2567	1665	1466	789	1372	841
Gandaki	2006	1264	1189	651	1060	671
Lumbini	2351	1467	1270	772	1125	718
Karnali	1852	1044	887	624	778	509
Sudurpaschim	1944	1116	1036	609	765	554
Nepal	**15686**	**9128**	**8153**	**4761**	**7026**	**4543**

A total of 9128 schools (58.2%) have reported that they have teacher guides, 8153 schools (51.9%) have child materials, 4761 schools (30.3%) have book corner, 7026 schools (44.8%) have curriculum and 4543 schools (28.9%) have reference materials. This dataset however, is not a position to state whether those materials are adequate enough for schools. Meanwhile, table 4.17 given below provides the status of relevant materials at basic (1-8) community schools and while presenting the figures, the status for basic (1-5) and basic (6-8) has been provided separately.

Table 4.17: Infrastructure details at basic (1-8) community schools

Province	No. of	Teachers' Guide		Child Material		Book Corner		Curriculum		Reference Material	
	1-8 schools	1-5	6-8	1-5	6-8	1-5	6-8	1-5	6-8	1-5	6-8
Province 1	964	666	523	587	401	390	223	602	589	406	312
Madhesh	586	192	102	171	71	116	41	148	127	76	43
Bagmati	848	496	390	452	328	248	137	500	454	308	226
Gandaki	570	321	238	308	217	176	104	325	304	205	156
Lumbini	811	484	388	431	309	305	156	473	458	273	213
Karnali	523	327	225	287	158	214	81	259	251	164	116
Sudurpaschim	724	413	348	361	258	243	136	366	404	244	188
Nepal	**5026**	**2899**	**2214**	**2597**	**1742**	**1692**	**878**	**2673**	**2587**	**1676**	**1254**

Out of 5026 basic (1-8) community schools across the country, 2899 of those schools have teachers' guide for the basic (1-5) and 2214 of those schools have teachers' guide for basic (6-8), which implies that schools can have full set of teachers' guide for basic (1-5) and not have the same for basic (6-8) or vice versa. Table 4.17 given above shows the same kind of status for other relevant materials. Since book corners are envisioned for lower grades, the number of basic (1-8) schools that have such corners is only 878 which correspond to 17.4% of the total basic (1-8) schools. See Annex 9 for curriculum, textbook, book corner, reference materials and teachers' guide availability in grade 1-5 and grade 1-8 schools.

4.15 Mid-day Meal Management

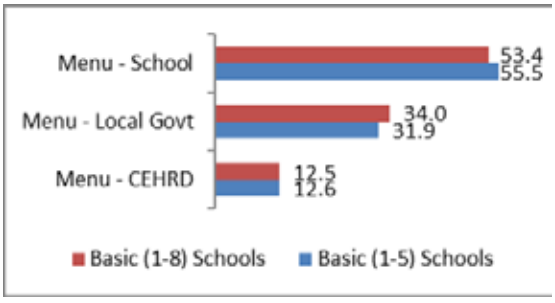

Figure 4-6: Use of mid-day meal menu

The government has provided mid-day meal to all students from early childhood education and development to grade 5 across the country. Relevant to community schools only, schools are being offered choices of menu to be used and that includes menu provided by CEHRD, menu provided by the local government or menu designed by schools itself. As given in Figure 4.6 53.4% of basic (1-8) schools used their own menu while 55.5% of basic (1-5) schools also did the same. Figure 4.6 also shows that schools are using their own locally prepared menu rather than using menus provided by local government and the federal government. Use of menu provided by CEHRD is the least used as only 12.5% basic (1-8) schools and 12.6% basic (1-5) schools have used this menu for mid-day meal purpose.

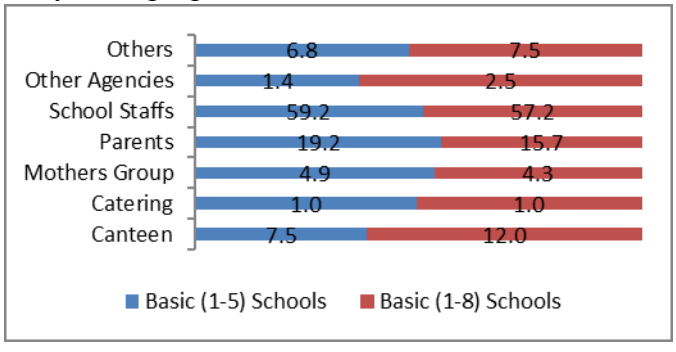

Figure 4-7: Mid-day Meal Management Technique

In another analysis, 59.2% of basic (1-5) schools have used their own resources to manage mid-day meal program while this percentage is 57.2 in case of basic (1-8) schools. Parents are also been used for mid-meal meal management as this percentage is 19.2 and 15.7 in case of basic (1-5) and basic (1-8) schools. Use of canteen is the third option for schools as 7.5% basic (1-5) and 12.0% basic (1-8) schools have used this approach for mid-meal management.

4.16 Governance in basic schools

Good governance is the foundation of all schools. In fact, collective participation, accountability, transparency and integrity are major spirits of good school based governance that eventually drives schools to create applicable processes, systems and controls. In the context of Nepal, preparation and update of school improvement plans,

conduction of SMC and PTA meetings, and management of social audit and financial audits are being considered as major elements of school based good governance. Table 4.18 given below provides the number of basic (1-5 and 1-8) schools with details on school based good governance practice. See Annex 9 for governance related details in grade 1-5 and grade 1-8 schools.

Table 4.18: Governance details at basic (1-5 and 1-8) community schools

Province	Basic (1-5) Schools				Basic (1-8) Schools			
	No. of schools	School Improvement Plan	Social Audit	Financial Audit	No. of schools	School Improvement Plan	Social Audit	Financial Audit
Province 1	3056	2314	2308	2260	964	761	777	757
Madhesh	1910	704	598	725	586	245	208	239
Bagmati	2567	2113	2149	1999	848	697	702	670
Gandaki	2006	1497	1526	1440	570	400	404	381
Lumbini	2351	1589	1637	1538	811	586	610	584
Karnali	1852	1232	1260	1100	523	383	392	353
Sudurpaschim	1944	1596	1637	1488	724	599	603	549
Nepal	**15686**	**11045**	**11115**	**10550**	**5026**	**3671**	**3696**	**3533**

As given in table 4.18 above, out of 15686 basic (1-5) schools, 11045 (70.4%) of schools have an updated school improvement plan, 11115 (70.8%) have conducted social audit while 10555 (67.2%) have conducted financial audit. Similarly, out of 5026 basic (1-8) schools across the country, 3671 schools (73.0%) have school improvement plans, 3696 schools (73.5%) have social audit while 3533 schools (70.2%) have financial audits. See Annex 8 for further details on governance details in basic schools.

4.17 Use of local subjects in grade VIII examination

The EMIS has a built-in functionality that supports local government in conducting their annual grade 8 examination through the system. This approach of work has a) discouraged local government in using and storing the data in privately-managed software, b) enabled federal government to store grade 8 examinations in the national database or else this was stored in private computers and c) enabled all tiers of government to use and analyze the available grade 8 examinations data for information and planning. Table 4.19 given below provides the list of subjects that are being used in grade 8 as local subjects.

Table 4.19: Local subjects in grade VIII examination

Subjects	Subjects	Subjects	Subjects
Computer	Veda	Account	Sanskrit Literature
Optional Mathematics	Tibetan	Sanskrit Language	Aacharan Sachetana Shikshya
Sanskrit Byakarna	Urdu	Neeti Shastra	Arebic
Sanskrit Rachana	Hamro Mechinagar	Falit Astrology	Diniyat
Karmakanda	Hamro Gokarneshwor	Optional English	Social History
Tourism Development	Hamro Banepa	Kapilbastu and Buddha Education	Hamro Hupsekot
Kamalamai Ko Pahichan	Bhot Language	Buddhist Education	Social Studies – Sanskrit
Music	Hamro Sunwal	Galchhi Local Curriculum	Hamro Thakurbaba
Maithali	Meditation	Yoga	Hamro Indrasarobar
Hamro Chaurpati	Sanskrit Bhasa	English Grammar	Yajurveda
Bhot Bhasa	Chhichok Rigne	Hamro Kageshwori Manahara	Hamro Bheerkot

There is a provision of using local curriculum at school level of education. Based on the existing data, the table given below provides the details of subjects that are being used in grade 8 examination. While preparing this list, the major subjects of grade 8 have not been mentioned and they are: Nepali, English, Mathematics, Science and Environment Education, Social Studies and Population Education, Moral Education, Health and Physical Education, Occupation, Business and Technical Education.

Chapter 5 : Secondary Education

5.1 Introduction

This section of the report presents the number of students that are enrolled in secondary level across the country. Similarly, this section also provides information on student teacher ratio and the number and share of students from Dalit, Janajati, Madhesi and other communities that are in schools. The major indicators of education sector and that includes the gross enrollment rate, net enrollment rate, net intake rate, gross intake rate for basic level has also been provided in this section. All the provided information has been disaggregated by types of schools and provinces wherever required.

5.2 No. of students in secondary level

There are 1769455 students in secondary level of grade 9-12 out of which 1079352 (61.0%) are in secondary level (9-10) and the remaining 690103 (39.0%) are in secondary level (11-12). Upon comparing the data from last year, this is an increase of 24,419 students at secondary level of grade 9-12. Last year, the number of students was 1064815 and 680221 in secondary level (9-10) and secondary level (11-12) respectively.

In terms of community schools, the number of students in secondary level (9-10) is 833472 which correspond to 77.3% of the total enrollment. In institutional schools, this number is 245880 which correspond to 22.7% of the total enrollment. Last year, this number and percentage was 839208 (78.8%) for community schools and 225607 (21.2%) for institutional schools.

Table 5.1: No of students in secondary (9-12) level

Province	Total			Community			Institutional			Community	Institutional
	Girls	Boys	Total	Girls	Boys	Total	Girls	Boys	Total	% Girls	% Girls
Province 1	156350	149938	306288	123865	109891	233756	32485	40047	72532	53.0	44.8
Madhesh	128040	137801	265841	115374	117434	232776	12666	20367	33065	49.6	38.3
Bagmati	185864	187738	373602	118762	102003	220741	67102	85735	152861	53.8	43.9
Gandaki	84914	84470	169384	68124	61968	130044	16790	22502	39340	52.4	42.7
Lumbini	160006	157252	317258	133612	120391	254003	26394	36861	63255	52.6	41.7
Karnali	70753	67163	137916	68385	63782	132167	2368	3381	5749	51.7	41.2
Sudurpaschim	104426	95439	199865	94861	80490	175351	9565	14949	24514	54.1	39.0
Nepal	890353	879801	1770154	722983	655959	1378838	167370	223842	391316	52.4	42.8

Table 5.1 given above shows that the enrollment of girls is high in community schools with 52.5% of girls being enrolled in community schools while this figure is 43.7% in terms of institutional schools. This data clearly shows that parents are favoring girls in community schools and are favoring boys in institutional schools. Figure 5.1 and 5.2 given below show the number of students enrolled in mainstreamed religious schools and that includes Madrassas, Gumbas and Ashrams at secondary (9-10) and secondary (11-12). See Annex 4 for grade distribution of students at secondary level.

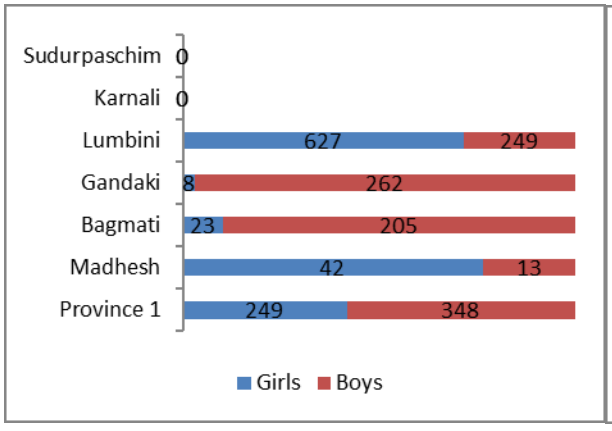

Figure 5-1: Number of students in religious schools (9-10)

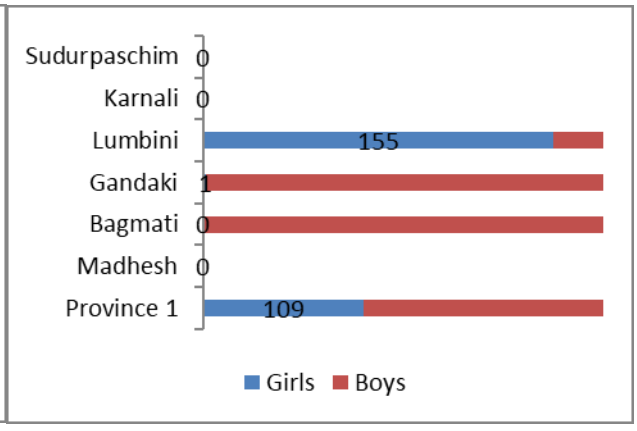

Figure 5-2: Number of students in religious schools (11-12)

Unlike in early grades, the number of students in religious schools is very low at the secondary level. The figures show that a total of 2026 students are at secondary level (9-10) and a total of 699 students are at secondary level of grade 11 and 12. The drop-off of students from early grades of basic level to secondary level clearly shows that once students complete basic level, they enroll in non-religious schools. Such transition from religious to non-religious schools should be noted carefully and the local governments should make enough provisions to ensure that such students do not drop out of schools because of language, culture and teaching-learning barriers. Table 5.2 given below shows the number of students by grades at the national level followed by the share of students in each grade for both community and institutional schools.

Table 5.2: No and percentage of students in secondary (9-12) level

Grade	Total			Community			Institutional			Community	Institutional
	Girls	Boys	Total	Girls	Boys	Total	Girls	Boys	Total	Share of students	
G 9	276563	288495	565058	224385	215503	439888	52178	72992	125170	31.9	32
G 10	256492	257802	514294	205315	188269	393584	51177	69533	120710	28.6	30.8
G 9-10	**533055**	**546297**	**1079352**	**429700**	**403772**	**833472**	**103355**	**142525**	**245880**	**-**	**-**
G 11	185242	175279	360521	151834	132410	284180	33408	42869	76341	20.6	19.5
G 12	172056	158225	330281	141449	119777	261186	30607	38448	69095	18.9	17.7
G 11-12	**357298**	**333504**	**690802**	**293283**	**252187**	**545366**	**64015**	**81317**	**145436**	**-**	**-**
Nepal	**890353**	**879801**	**1770154**	**722983**	**655959**	**1378838**	**167370**	**223842**	**391316**	**100**	**100**

As shown in table 5.2 given above, out of 1770154 students in secondary level (9-12), 565058 students are in grade 9, 514294 students are in grade 10, 360521 students are in grade 11 and 330281 students are in grade 12 and these data show that there is a drop off in students between grade 10 and 11. Table 5.2 also shows that certain number of students from grade 10 drop out of schools for various reasons and therefore all tiers of government needs to make special focus on reducing such dropouts.

In other analysis, Table 5.2 also shows that there are more girls in community schools at all grades of secondary level while this tendency is completely opposite in case of institutional schools where the share of boys is greater than the share of girls.

5.3 No. of students from Dalit, Janajati and Madhesi communities in secondary level

As shown in table 5.3, the number of students from Dalit and Janajati communities is 217236 and 630205 respectively. In terms of total students at secondary level (G9-12), the share of Dalit students remain at 12.3% and the share of Janajati students remain at 35.6%. As shown in Table 5.3, the number of students from Dalit communities has decreased to 78899 in grade 9 while there are 93107 students in grade 8, which states that students from these communities drop out of schools after they complete grade 5. This scenario is also seen in case of Janajati students but not in the same trend as in the case of Dalit students. See Annex 4 for caste/ethnic and distribution of students at secondary level.

Table 5.3: No of students by caste/ethnicity in secondary (9-12) level

Grade	Total			Dalit			Janajati		
	Girls	Boys	Total	Girls	Boys	Total	Girls	Boys	Total
G 9	276563	288495	565058	39877	39022	78899	102896	99436	202332
G 10	256492	257802	514294	34000	32306	66306	97238	90692	187930
G 9-10	**533055**	**546297**	**1079352**	**73877**	**71328**	**145205**	**200134**	**190128**	**390262**
G 11	185067	175024	360091	20474	18378	38852	67887	58402	126289
G 12	171966	158046	330012	17616	15563	33179	61745	51909	113654
G 11-12	**357033**	**333070**	**690103**	**38090**	**33941**	**72031**	**129632**	**110311**	**239943**
Nepal	**890088**	**879367**	**1769455**	**111967**	**105269**	**217236**	**329766**	**300439**	**630205**

In all the categories as given in table 5.3, the number of girls is higher than boys, with GPI being 1.01 for total students, 1.06 for Dalit students and 1.09 for Janajati students, which clearly shows that boys, after completing grade 8 either dropout or migrate outside Nepal in search of

jobs. Since GPI is in favour of boys at the basic level, this trend needs to be carried over in the secondary level, however, such is not the case and therefore, the decrease of boys in secondary level needs to be further studied and examined.

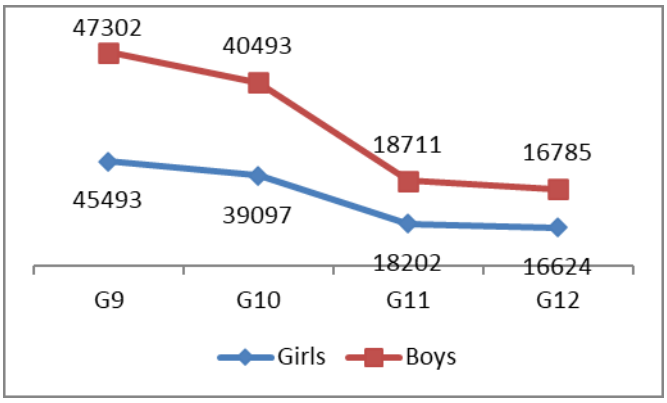

Figure 5-3: Number of students from Madheshi community

Figure 5.3 given in the right shows the number of students from Madheshi community disaggregated by grade and gender. The early grades of basic level had high number of girls from this community, probably because of "*Beti Padhao, Beti Bachao*" program, however, the number of girls is lower than that of boys at the secondary level of all grades. In all other caste/ ethnic groups, the number of girls is higher than the number of boys, and therefore, it is very likely that girls from this community are being discriminated in terms of access to the schools or the population dynamics is highly skewed in favor of boys.

5.4 No. of students from disadvantaged communities in secondary level

At the basic level (1-5), there are 55015 students and at the basic level (6-8) there are 21189 students giving an altogether of 76204 students from these communities. In the secondary level of grade 9-10, the number of students from this community remains at 10593 and in the secondary level of grade 11-12, this number is 5430 with a total of 16023 students from this community. In terms of gender, out of 16023 students, 8751 are girls and 7272 are boys with the percentage of girls being 54.6 and the remaining 45.3 in case of boys. It is to be noted that students from 22 disadvantaged Janajatis like Bankaria, Baramu, Bote, Chepang, Danuwar, Dhanuk, Hayu, Jhangad, Kisan, Kusunda, Lopcha, Majhi, Meche, Musbadiya, Raji, Raute, Satar, Singhsa, Siyar, Surel, Thami and Thunam belong to this category.

Table 5.4: No of students by disadvantaged caste groups in secondary (9-12) level

Province	Grade 9-10			Grade 11-12			Grade 9-12		
	Girls	Boys	Total	Girls	Boys	Total	Girls	Boys	Total
Province 1	1313	1185	2498	703	616	1319	2016	1801	3817
Madhesh	473	541	1014	187	205	392	660	746	1406
Bagmati	2898	2296	5194	1603	1096	2699	4501	3392	7893
Gandaki	393	346	739	236	197	433	629	543	1172
Lumbini	165	142	307	101	70	171	266	212	478
Karnali	173	146	319	106	77	183	279	223	502
Sudurpaschim	276	246	522	124	109	233	400	355	755
Nepal	**5691**	**4902**	**10593**	**3060**	**2370**	**5430**	**8751**	**7272**	**16023**

Out of 16023 disadvantaged Janajatis enrolled in secondary level, 7893 are in Bagmati province with the highest share of 49.3% followed by 23.8% in Province 1. Lumbini province has the least percentage of these students with 2.98 followed by Karnali province with 3.13.

5.5 No. of grade 9-12 students in TVET streams

The government has provided regular financial and technical support to 485 schools across the country to conduct TVET streams in the schools starting from grade 9 to grade 12. These are 4 year courses offered in animal science, plant science, computer engineering, electrical engineering, civil engineering and music. These schools have an enrollment quota of 48 students per academic session and receive on-the-job training support to the students. In addition to CEHRD, the CTEVT has provisions for 4 year Diploma Courses and 1.8 month Pre-Diploma courses that have total students of 113428 and 20732 in diploma and pre-diploma courses respectively. Table 5.5 given below provides the number of students of TVET streams.

Table 5.5: No of students in TVET (9-12) stream

Stream	Grade 9			Grade 10			Grade 11			Grade 12			Grade 9-12		
	G	B	T	G	B	T	G	B	T	G	B	T	G	B	T
Plant Science	2904	2975	5879	2397	2359	4757	1930	1707	3639	983	867	1850	8214	7908	16125
Civil Engineering	1581	3077	4659	1369	2715	4084	1156	2623	3780	619	1625	2246	4725	10040	14769
Computer Engineering	1358	2166	3523	1166	1901	3065	752	1391	2143	512	947	1457	3788	6405	10188
Animal Science	527	639	1165	412	579	992	343	568	912	197	417	614	1479	2203	3683
Electrical Engineering	287	748	1036	266	660	926	149	463	611	100	368	468	802	2239	3041
Nepal	**6657**	**9605**	**16262**	**5610**	**8214**	**13824**	**4330**	**6752**	**11085**	**2411**	**4224**	**6635**	**19008**	**28795**	**47806**

As Table 5.5 shows, the share of students is 33.7% in favor of plant science followed by 30.9% in civil engineering. The electrical engineering has the fewest percentage of students (6.4%) followed by animal science with 7.7% share of students amongst the five major streams. Only one school has implemented music as TVET stream. See Annex 10 for TVET details.

5.6 No. of grade 9-12 students by major subjects

After the completion of grade 10, students are given choices to enroll in different subjects. Unlike in the past, where schools had different faculties in terms of science, humanities, management and education, this is not the case as students now select major subject during the time of enrollment in secondary level of grade 11. At present, there are more than 12 subjects that students can choose upon and table 5.6 given below provides the number of students enrolled in those subjects.

Table 5.6: No of students in Grade 11-12 by major subjects

Major Subjects	Grade 11			Grade 12			Grade 11-12		
	Girls	Boys	Total	Girls	Boys	Total	Girls	Boys	Total
Agriculture	2270	2094	4364	1421	1438	2860	3691	3532	7224
Animal Science	318	815	1133	128	417	546	446	1232	1679
Computer Science	635	1168	1803	181	447	630	816	1615	2433
Education	76308	53699	129997	79481	55876	135260	155789	109575	265257
Engineering	1466	3758	5225	529	1254	1787	1995	5012	7012
Forestry	3	5	8	2	8	9	5	13	17
Home Science	0	0	0	14	49	63	14	49	63
Humanities	9177	8371	17548	10061	8359	18415	19238	16730	35963
Law	1900	1367	3266	816	509	1324	2716	1876	4590
Management	75034	80118	155157	64280	68415	132748	139314	148533	287905
Nursing	82	99	181	22	24	46	104	123	227
Science	17874	23532	41410	15032	21250	36324	32906	44782	77734
Nepal	185067	175024	360091	171966	158046	330012	357033	333070	690103

Out of 360091 students in grade 11, 155157 (43%) are studying management while 129997 (36%) students have education as their major subject of study. The number of students with pure science as the major subject is 41410 which is third amongst the 12 major subjects and represent 11.5% of

the total students in grade 11. Meanwhile, home science and forestry remain the least prioritized subjects. Such detail for grade 12 and the secondary level (11-12) is given in table 5.6 above.

5.7 No. of students with disabilities in secondary level

Like in the case of basic (1-5) and basic (6-8), the number of students with disabilities at secondary (9-10) and secondary (11-12) is below 1% as there are 4385 such students (0.49%) in secondary (9-10) and 1856 such students (0.26%) in secondary (11-12). Amongst the eight types of disabilities, physical disability which is easily identifiable comprise 3239 students (60.1%) while, deaf and blind remain the least category with 13 such students (0.24%) in secondary (9-10) level of education.

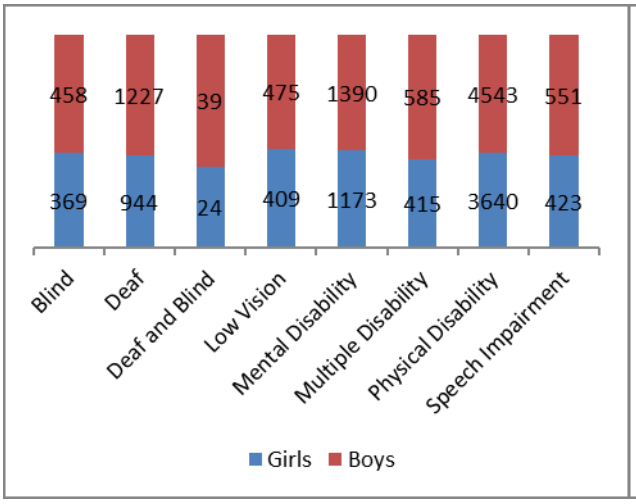

Figure 5-4: Number of students with disabilities (9-10)

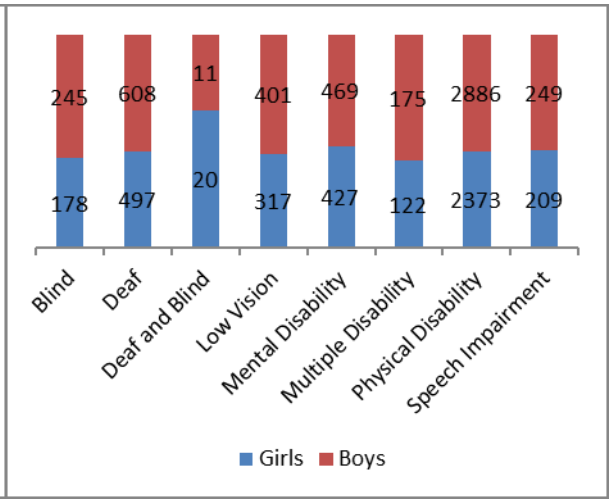

Figure 5-5: Number of students with disabilities (11-12)

The same trend is also seen in the context of students from secondary (11-12) as physical disability tops the list with 872 students (47%) and deaf and blind remaining at the bottom with 9 students (0.48%). In terms of gender, the number of boys with disabilities is 2980 (55% of total) in secondary (9-10) while this number and percentage is 940 and 50.6 in case of boys at secondary (11-12). See Annex 5 for disability related details on secondary level of education.

5.8 Internal efficiency at secondary level

Internal efficiency is often related to promotion, repetition and dropout rates at various levels of education. The promotion rate is the percentage of students that were able to promote the upper grade. The repetition rate is the percentage of students that repeated the same grade while the dropout rate is the percentage of students that dropped out of schools for various reasons. In an ideal scenario, the promotion rate is always 100% and the remaining two rates are zero or close to zero.

Unlike early grades, students from grade 11 and 12 are eligible to promote to the upper grade even if students fail the final examination and therefore, the promotion, repetition and dropout rate for grade 11 and 12 has not been calculated. Table 5.7 given below provides these rates for grade 9 and 10 disaggregated by gender.

Table 5.7: Promotion, repetition and dropout rate at secondary (9-10) level

Grade	Promotion Rate			Repetition Rate			Dropout Rate		
	Girls	Boys	Total	Girls	Boys	Total	Girls	Boys	Total
Grade 9	95.2	94.8	95.0	3.7	3.9	3.8	1.1	1.3	1.2
Grade 10	98.3	98.5	98.4	1.4	1.2	1.3	0.3	0.3	0.3
Grade 9-10	96.7	96.5	96.6	2.6	2.7	2.7	0.7	0.8	0.8

As Table 5.7 suggests, the promotion rate for grade 9 is 95% while the repetition rate remains at 3.8% and dropout rate at 1.2%. The promotion rate for grade 10 is slightly higher than grade 9 with 98.4% and 1.3% repetition rate and 0.3% dropout rate. Table 5.7 also shows that once students reach secondary level, the likelihood of them promoting the upper grade is significantly higher. See Annex 6 for PRD details at secondary level.

5.9 Gross and Net Enrollment Rate at secondary level

The Gross Enrollment Rate (GER) is the total enrollment in a specific level of education, regardless of age, expressed as a percentage of the population in the official age group corresponding to this level of education. The GER can exceed 100% because of early or late entry and/or grade repetition. The Net Enrollment Rate (NER) is the total number of students of the official age group for a given level of education who are enrolled in any level of education, expressed as a percentage of the corresponding population. In the context of secondary (9-10), the specific age group is 13 to 14 while in the context of secondary (11-12), the specific age group is 15 to 16 years. It is to be noted that these rates are calculated on the basis of projected population age group and in the context of this report; these rates are calculated on the basis of projected population data that was collected in 2058 BS.

Table 5.8: GER and NER details at secondary (9-10 and 11-12) level

Province	GER (9-10)			NER (9-10)			GER (11-12)			NER (11-12)		
	Girls	Boys	Total	Girls	Boys	Total	Girls	Boys	Total	Girls	Boys	Total
Province 1	96.73	93.92	95.32	82.46	79.79	81.13	71.2	62.3	66.7	35.85	37.29	36.57
Madhesh	94.49	91.05	92.77	66.02	71.15	68.58	43.0	38.0	40.4	33.08	35.23	34.15
Bagmati	95.72	91.53	93.62	82.23	78.49	80.36	64.1	63.9	64.0	37.97	37.44	37.70
Gandaki	88.44	92.00	90.22	79.72	79.61	79.66	75.9	74.3	75.1	34.59	35.72	35.16
Lumbini	93.39	94.04	93.71	74.43	71.66	73.05	67.7	61.5	64.5	32.64	35.28	33.96
Karnali	108.87	105.58	107.22	73.52	70.75	72.13	78.9	74.7	76.9	32.63	38.75	35.69
Sudurpaschim	117.84	120.99	119.41	77.59	77.64	77.61	74.8	65.8	70.4	34.88	40.97	37.93
Nepal	**98.49**	**97.21**	**97.85**	**76.48**	**75.63**	**76.05**	**65.5**	**60.2**	**62.8**	**34.6**	**37.1**	**35.8**

The ideal scenario for GER and NER is 100%, which means that each grade has age-specific enrollments and none of the children of the particular age-group is out of school. Greater than 100% GER would mean that there are underage and overage students in the classrooms while lesser than 100% NER would mean that there are still out-of-school children of that particular age group. The GER at secondary level is below 100% which states that out-of-school is a major concern for these particular groups of students. The NER is also below 100% which means that overage and underage students are an issue in secondary level.

Table 5.9: GER and NER details at secondary (9-12) level

Province	GER (9-12)			NER (9-12)		
	Girls	Boys	Total	Girls	Boys	Total
Province 1	84.0	78.1	81.0	59.2	58.5	58.9
Madhesh	68.7	64.5	66.6	49.6	53.2	51.4
Bagmati	79.9	77.7	78.8	60.1	58.0	59.0
Gandaki	82.2	83.2	82.7	57.2	57.7	57.4
Lumbini	80.5	77.8	79.1	53.5	53.5	53.5
Karnali	93.9	90.1	92.1	53.1	54.8	53.9
Sudurpaschim	96.3	93.4	94.9	56.2	59.3	57.8
Nepal	**82.0**	**78.7**	**80.3**	**55.6**	**56.4**	**56.0**

Table 5.9 shows the GER and NER for secondary (9-12) level and as shown table 5.9, both NER and GER is distance away from 100% which suggests that students drop out of early grades and never reach secondary level (9-12). The difference between GER and NER suggests that underage and overage is an issue in secondary level. See Annex 7 for NER and GER details.

5.10 Student School Ratio at Secondary level

The Student School Ratio is calculated by dividing the total number of students by the total number of schools. While preparing this ratio, the number of students has been divided by the total number of schools that have secondary level of 9-10 and secondary level of 11-12 across the provinces.

Table 5.10: Student School Ratio

Province	Community		Institutional		Total	
	9-10	11-12	9-10	11-12	9-10	11-12
Province 1	108.9	165.9	55.8	149.7	87.7	162.2
Madhesh	226.7	190.8	65.7	115.4	169.2	180.2
Bagmati	90.7	134.2	62.1	190.6	75.8	151.5
Gandaki	77.3	117.7	61.4	147.9	72.9	123.5
Lumbini	134.7	182.4	66.1	177.5	110.8	181.5
Karnali	124.3	179.8	58.5	85.9	118.2	173.1
Sudurpaschim	123.6	167.9	63.1	175.6	110.5	168.8
Nepal	120.6	159.3	61.7	165.8	99.0	160.7

The secondary level of grade 9 and 10 has two grades and as table 5.10 given above shows, the STR in this level for community school is 120.6 which means there are an average of 60 students per classroom. Similarly, the STR of community schools in secondary (11-12) is 159.3 which mean there is an average of 80 students per classroom.

In comparison to community schools, the STR in institutional schools at secondary level (9-10) is only 61.7 while the STR in institutional school is 165.8 for secondary level (11-12). The national level STR for secondary level (9-10) is 99.0 and the national level STR for secondary level (11-12) is 160.7.

5.11 Infrastructure Details at Secondary level

Buildings, classrooms, computer labs, science labs and equipment-education infrastructure are crucial elements of learning environments in schools. In fact, having quality infrastructure in schools facilitates better instruction, improves student outcomes, and reduces dropout rates. Table 5.12 given below provides the infrastructure details of secondary (9-10) schools but only limiting the presentation for community schools.

Table 5.11: Infrastructure details at secondary (1-10) community schools

Province	No of 1-10 schools	Average Buildings	Electricity	Computers	Average Computers	Drinking Water	Library	Child Club	Toilet	Internet
Province 1	673	6.1	496	545	13.2	536	390	506	572	365
Madhesh	378	6.8	191	158	10.9	212	82	175	214	98
Bagmati	747	4.5	571	612	15.1	606	482	562	633	386
Gandaki	475	5.3	350	373	14.0	376	332	345	388	260
Lumbini	564	5.9	404	424	11.2	452	340	406	467	252
Karnali	349	5.2	207	225	9.2	249	124	238	283	124
Sudurpaschim	489	5.8	343	412	8.6	424	260	373	458	188
Nepal	**3675**	**5.6**	**2562**	**2749**	**12.3**	**2855**	**2010**	**2605**	**3015**	**1673**

Out of 3675 secondary (1-10) schools, 2562 (69.7%) of those schools reported that they have access to electricity. The average number of buildings is 5.6 more than double than the basic (1-5) schools, however, the size and quality of those buildings cannot be answered through this data. A total of 2749 (74.8%) has access to computer with an average of 12.3 computers per school. The number of schools that has drinking water facility is 2855 which is 77.6%; the number of schools that has a library is 2010 which is 54.6%%; the number of schools that has a child club is 70.8% and the number of schools that has a toilet is 3015 which is 82.0% of the total

schools. Meanwhile, 1673 schools have internet facility which is 45.5%% of the total secondary (9-10) community schools across the country. Meanwhile, table 5.13 given below provides the infrastructure details at secondary (1-12) community schools.

Table 5.12: Infrastructure details at secondary (1-12) community schools

Province	No of 1-12 schools	Average Buildings	Electricity	Computers	Average Computers	Drinking Water	Library	Child Club	Toilet	Internet
Province 1	595	8.0	475	527	21.4	524	491	468	533	420
Madhesh	412	8.3	240	245	20.7	250	200	207	260	185
Bagmati	734	5.4	611	669	23.6	653	617	600	670	526
Gandaki	471	6.8	361	405	22.2	393	386	352	403	346
Lumbini	572	7.3	438	485	20.4	483	455	433	488	395
Karnali	310	6.9	164	202	14.5	199	173	186	215	131
Sudurpaschim	409	7.7	302	377	16.9	369	316	308	384	236
Nepal	**3503**	**7.1**	**2591**	**2910**	**20.7**	**2871**	**2638**	**2554**	**2953**	**2239**

There is an average of 7.1 buildings in secondary (1-12) community schools across the country which is 1.5 buildings more than of secondary (1-10) schools. Similarly, out of 3503 secondary (1-12) schools in the country, 2591 (73.9%) has electricity, 2910 has computers (83.0%), 2871 (81.9%) has drinking water, 2638 (75.3%) has library, 2554 (72.9%) has child club, 2953 (84.3%) has toilet and 2239 (63.9%) has Internet facility. Those 2910 schools that have computers, they have an average of 20.7 computers for teaching learning and administration purpose. See Annex 8 for physical infrastructure details.

5.12 Availability of curriculum and other materials

Curriculum is an important and integral part of education. It helps to plan, organize, execute and attain results in a systematic way. In addition to curriculum, adequate child materials, reference materials and teachers' guide are also equally essential in schools to support teachers in delivering the quality teaching learning process. Table 5.14 given below provides the number of secondary (1-10) community schools with those learning materials. It is to be noted that there are 3675 secondary (1-10) community schools across the country.

Table 5.13: Book corner and relevant materials in secondary (1-10) community schools

Province	No. of 1-10 schools	Teachers' Guide			Child Material			Book Corner		
		1-5	6-8	9-10	1-5	6-8	9-10	1-5	6-8	9-10
Province 1	673	438	417	306	377	291	254	257	160	142
Madhesh	378	95	86	62	84	57	44	53	28	22
Bagmati	747	372	354	289	330	265	239	228	141	135
Gandaki	475	278	275	228	253	216	182	166	91	85
Lumbini	564	336	328	235	292	231	181	220	126	117
Karnali	349	228	212	159	199	151	113	156	101	81
Sudurpaschim	489	331	315	243	298	220	186	205	133	116
Nepal	**3675**	2078	1987	1522	1833	1431	1199	1285	780	698

Out of 3675 secondary (1-10) schools, 2078 school (56.5%) have teachers' guide available for basic (1-5) while out of 3675 secondary (1-10) schools, only 1987 schools (54.1%) have teachers' guide available at basic (6-8). This clearly suggests that these materials vary across different levels of schools as it is likely that teachers' guide for basic (1-5) level might be sufficiently available in schools, while those materials for basic (6-8) and secondary (9-10) might not be available in a sufficient way or vice versa. Table 5.13 given above provides the same kind of response for child material and book corner.

Table 5.14: Curriculum and reference materials in secondary (1-10) community schools

Province	No. of 1-10 Schools	Curriculum			Reference Materials		
		1-5	6-8	9-10	1-5	6-8	9-10
Province 1	673	430	425	394	303	294	275
Madhesh	378	87	102	86	43	38	32
Bagmati	747	429	387	385	261	254	235
Gandaki	475	307	322	291	210	199	178
Lumbini	564	346	361	310	213	201	185
Karnali	349	191	218	186	138	133	106
Sudurpaschim	489	305	338	307	211	202	178
Nepal	**3675**	**2095**	**2153**	**1959**	**1379**	**1321**	**1189**

Tables on availability of relevant materials in schools show a major trend. The likelihood of schools having these materials at basic (1-5) is higher in comparison to other levels except to curriculum where this number is higher at basic (6-8) and lower at basic (1-5). In all other cases, these materials are much more available at basic (1-5), however, there are still many schools, as per this reported data, that do not have the required materials in schools. Meanwhile, table 5.16 given below provides the status of relevant materials at secondary (1-12) community schools and while presenting the figures, the status for basic (1-5), basic (6-8), secondary (9-10) and secondary (11-12) has been provided separately.

Table 5.15: Book corner and relevant materials in secondary (1-12) community schools

Province	No. of 1-12 Schools	Child Material				Book Corner			
		1-5	6-8	9-10	11-12	1-5	6-8	9-10	11-12
Province 1	595	344	267	265	136	256	172	169	103
Madhesh	412	122	87	84	46	76	49	51	38
Bagmati	734	365	307	289	151	305	206	184	112
Gandaki	471	268	221	209	119	196	128	122	84
Lumbini	572	329	262	248	127	242	142	142	78
Karnali	310	128	101	96	50	107	72	78	43
Sudurpaschim	409	213	163	136	76	152	97	90	75
Nepal	**3503**	**1769**	**1408**	**1327**	**705**	**1334**	**866**	**836**	**533**

There are 3503 secondary (1-12) community schools across the country, and out of which 2026 schools reported that they have teachers' guide available for basic (1-5) and basic (6-8); a total of 1986 schools reported that they have teachers' guide available for secondary (9-10) and a total of 185 schools reported that they have such materials for secondary (11-12). Like in the case of secondary (1-10) schools, the tendency of having these materials at basic (1-5) is higher than basic (6-8), secondary (9-10) and secondary (11-12). In fact out of 3503 secondary (1-12) schools, only 185 of those schools (5.2%) reported that they have teachers' guide available for teachers to support them during their class. Table 5.15 given above also shows the status of child material and book corner in secondary (1-12) schools. Meanwhile, table 5.17 given below provides the status of curriculum and relevant materials for secondary (1-12) schools. See Annex 9 for further details on these materials.

Table 5.16: Curriculum and reference materials in secondary (1-12) community schools

Province	No. of 1-12 Schools	Curriculum				Reference Materials			
		1-5	6-8	9-10	11-12	1-5	6-8	9-10	11-12
Province 1	595	422	417	422	283	303	312	313	256
Madhesh	412	142	147	147	102	72	67	70	50
Bagmati	734	475	410	408	264	326	314	311	236
Gandaki	471	320	326	322	239	232	229	228	184
Lumbini	572	378	373	368	239	267	274	275	196
Karnali	310	158	175	179	113	106	115	119	86
Sudurpaschim	409	236	253	262	176	169	173	182	143
Nepal	**3503**	**2131**	**2101**	**2108**	**1416**	**1475**	**1484**	**1498**	**1151**

Unlike teachers' guide and child materials, the curriculum and reference materials seem to be equally available up to secondary (1-10) level. Out of 3503 secondary (1-12), 2131 schools (60.8%) reported that they have curriculum available for basic (1-5), 2101 schools (59.9%) reported that they have curriculum available for basic (6-8), 2108 schools (60.1%) said that they have curriculum available for secondary (9-10) while only 1416 (40.4%) said that they have curriculum available for secondary (11-12) level.

5.13 Governance in secondary schools

All schools across the country need to create school improvement plans, form school management committee and parent teacher association, conduct regular meetings with SMC/PTA members and prepare social audit and financial audit in an annual basis. All these are the criteria of good governance, which then drives schools to create applicable processes, systems and controls. Table 5.18 given below provides the number of secondary (1-10 and 1-12) schools with details on school based good governance practice.

Table 5.17: Status of SIP, social and financial audit in secondary (1-10 and 1-12) community schools

Province	No. of Schools 1-10	No. of Schools 1-12	Secondary (1-10) Schools			Secondary (1-12) Schools		
			School Improvement Plan	Social Audit	Financial Audit	School Improvement Plan	Social Audit	Financial Audit
Province 1	673	595	512	517	500	467	481	463
Madhesh	378	412	121	90	120	169	141	152
Bagmati	747	734	560	576	550	594	604	576
Gandaki	475	471	346	358	343	352	356	348
Lumbini	564	572	423	428	412	424	453	433
Karnali	349	310	282	281	265	209	213	200
Sudurpaschim	489	409	435	440	417	360	367	347
Nepal	**3675**	**3503**	**2679**	**2690**	**2607**	**2575**	**2615**	**2519**

As given in table 5.18 above, out of 3675 secondary (1-10) schools, 2679 (72.8%) of schools have an updated school improvement plan, 2690 (73.2%) have conducted social audit while 2607 (70.9%) have conducted financial audit. Similarly, out of 3503 secondary (1-12) schools across the country, 2575 schools (73.5%) have school improvement plans, 2615 schools (74.6%) have social audit while 2519 schools (71.9%) have financial audits. See Annex 9 for further details on governance related activities in secondary level schools.

Chapter 6 : Teacher Management

6.1 Introduction

Teachers are the core of education system. Having skillful teachers in schools help create skillful students and it has been seen that an inspiring, informed, qualified and trained teacher is the most important school-related factor influencing student achievement. This section therefore deals with teacher related information at province and national level disaggregated by gender and types of schools.

6.2 Number of teachers in community schools at basic level

Teachers in community schools are of three major types. The first is the federal government appointed teachers categorized as permanent, temporary and rahat teachers. The second is the locally hired teachers based on the grants provided by the federal, provincial or local level government. The third is the privately funded teachers that are paid by schools. In the context of institutional schools, all teachers are privately hired. Table 6.1 given below provides the number of government approved teachers in community schools at basic (1-5) and basic (6-8).

Table 6.1: Number of government approved teachers in community schools at basic (1-8)

Province	Basic (1-5)			Basic (6-8)			Basic (1-8)		
	Perm	Temp	Rahat	Perm	Temp	Rahat	Perm	Temp	Rahat
Province 1	14258	2399	3480	3006	601	1782	17264	3000	5262
Madhesh	8732	818	3472	1748	132	752	10480	950	4224
Bagmati	14057	1735	4079	2908	337	2274	16965	2072	6353
Gandaki	11514	1304	1535	2348	369	1088	13862	1673	2623
Lumbini	10786	1459	3684	2117	215	1505	12903	1674	5189
Karnali	5296	698	2196	910	120	838	6206	818	3034
Sudurpaschim	6415	693	3425	1302	139	1370	7717	832	4795
Nepal	**71058**	**9106**	**21871**	**14339**	**1913**	**9609**	**85397**	**11019**	**31480**

Table 6.1 given above shows that there are 102035 government approved teachers in basic (1-5) while this number is 25861 for basic (6-8) and a total of 127896 for basic (1-8). Upon comparing these numbers with the number of students in community schools, the data shows the student teacher ratio of 25:1 at basic (1-5), 51:1 at basic (6-8) and 30:1 at basic (1-8). Meanwhile, table 6.2 given below provides the disaggregation of government approved teachers by gender. See Annex 11 for further disaggregation on this information.

Table 6.2: Number of government approved teachers by gender

Province	Basic (1-5)			Basic (6-8)			Basic (1-8)		
	Female	Male	Total	Female	Male	Total	Female	Male	Total
Province 1	7862	12275	20137	1126	4263	5389	8988	16538	25526
Madhesh	3616	9406	13022	704	1928	2632	4320	11334	15654
Bagmati	8042	11829	19871	1797	3722	5519	9839	15551	25390
Gandaki	6757	7596	14353	906	2899	3805	7663	10495	18158
Lumbini	6586	9343	15929	944	2893	3837	7530	12236	19766
Karnali	2754	5436	8190	501	1367	1868	3255	6803	10058
Sudurpaschim	3529	7004	10533	580	2231	2811	4109	9235	13344
Nepal	**39146**	**62889**	**102035**	**6558**	**19303**	**25861**	**45704**	**82192**	**127896**

As given in the table, the share of female teachers in basic (1-5) is 38.3% while this share is down to 25.3% in basic (6-8) and is 35.7% in case of basic (1-8). In comparison to the basic (6-8), the number of female teachers in basic (1-5) is comparatively better. Table 6.3 given below provides the number of privately hired teachers in community schools.

Table 6.3: Number of privately hired teachers in community schools

Province	Basic (1-5)			Basic (6-8)			Basic (1-8)		
	Female	Male	Total	Female	Male	Total	Female	Male	Total
Province 1	1440	954	2396	293	505	799	1733	1459	3195
Madhesh	507	686	1195	103	306	409	610	992	1604
Bagmati	1975	673	2648	440	512	952	2415	1185	3600
Gandaki	1866	561	2427	362	460	822	2228	1021	3249
Lumbini	2526	1393	3928	624	854	1480	3150	2247	5408
Karnali	606	726	1333	201	678	879	807	1404	2212
Sudurpaschim	1130	1478	2608	340	1354	1694	1470	2832	4302
Nepal	**10050**	**6471**	**16521**	**2363**	**4669**	**7032**	**12413**	**11140**	**23553**

In addition to 102035 teachers in basic (1-5) and 25861 teachers in basic (6-8), community schools have also privately hired 16528 teachers in basic (1-5) and 7032 in basic (6-8) with an altogether of 23560 such teachers in community schools. In other words, in addition to 102035 government appointed teachers in basic (1-5) level, these schools have additional 16528 teachers giving an altogether of 118563 teachers and a STR of 22:1 in basic (1-5) level. In basic (6-8) level, the community schools have 32893 teachers with a STR of 40:1. In overall basic (1-8) the total number of teachers is 151456 with STR being 26:1.

6.3 Number of teachers in institutional schools at basic level

In institutional schools, there are 34889 teachers at basic (1-5) out of which 25684 (73.6%) are females while the remaining 9205 (26.4%) are men. In basic (6-8), there are 20492 teachers in institutional schools, out of which 11160 (54.4%) are females and the remaining 11160 (54.4%) are males.

Table 6.4: Number of teachers in institutional schools

Province	Basic (1-5)			Basic (6-8)			Basic (1-8)		
	Female	Male	Total	Female	Male	Total	Female	Male	Total
Province 1	4664	1945	6610	1565	2413	3979	6229	4358	10589
Madhesh	1935	1688	3625	589	1271	1864	2524	2959	5489
Bagmati	9374	1521	10897	4241	3171	7412	13615	4692	18309
Gandaki	2856	728	3585	888	981	1869	3744	1709	5454
Lumbini	4574	1960	6539	1404	1980	3386	5978	3940	9925
Karnali	429	238	667	118	279	397	547	517	1064
Sudurpaschim	1852	1125	2978	520	1065	1585	2372	2190	4563
Nepal	**25684**	**9205**	**34889**	**9325**	**11160**	**20492**	**35009**	**20365**	**55381**

In total, the number of teachers in institutional schools at basic (1-8) is 55381, out of which 35009 (63.2%) are females and the rest 20365 (36.8%) are males. In another analysis, the STR of institutional schools at basic (1-5) is 59:1; the STR at basic (6-8) is 28:1 and the STR at basic (1-8) is 23:1 at the national level.

6.4 Number of teachers in community schools at secondary level

Like in the context of basic level, teachers in community schools at secondary level (9-12) are of three major types that includes the federal government appointed teachers categorized as permanent, temporary and rahat teachers; locally hired teachers based on the grants provided by the federal, provincial or local level government and the privately funded teachers that are paid by schools. In the context of institutional schools, all teachers are privately hired. Table 6.5 given below provides the number of government approved teachers in community schools at secondary (9-10) and secondary (11-12), excluding TVET instructors that are available in 485 9-12 TVET schools across the country. See Annex 11 for further details.

Table 6.5: Number of government approved teachers in community schools at secondary level

Province	Secondary (9-10)			Secondary (11-12)			Secondary (9-12)		
	Perm	Temp	Rahat	Perm	Temp	Rahat	Perm	Temp	Rahat
Province 1	2243	284	1294	-	255	595	2243	539	1889
Madhesh	1548	63	567	-	229	278	1548	292	845
Bagmati	2529	266	1465	-	423	657	2529	689	2122
Gandaki	2052	167	879	-	257	603	2052	424	1482
Lumbini	1834	91	1001	-	252	606	1834	343	1607
Karnali	598	89	547	-	198	388	598	287	935
Sudurpaschim	930	82	991	-	304	814	930	386	1805
Nepal	**11734**	**1042**	**6744**	**-**	**1918**	**3941**	**11734**	**2960**	**10685**

Table 6.5 given above shows that there are 19520 government approved teachers in secondary (9-10) while this number is 5859 for secondary (11-12) and a total of 25379 for secondary (9-12). Upon comparing these numbers with the number of students in community schools, the data shows the student teacher ratio of 39:1 at secondary (9-10), 80:1 at secondary (11-12) and 49:1 at secondary (9-12). Meanwhile, table 6.6 given below provides the disaggregation of government approved teachers by gender.

Table 6.6: Number of government approved teachers by gender at secondary level

Province	Secondary (9-10)			Secondary (11-12)			Secondary (9-12)		
	Female	Male	Total	Female	Male	Total	Female	Male	Total
Province 1	683	3138	3821	63	787	850	746	3925	4671
Madhesh	311	1867	2178	20	487	507	331	2354	2685
Bagmati	1033	3227	4260	153	927	1080	1186	4154	5340
Gandaki	716	2382	3098	120	740	860	836	3122	3958
Lumbini	529	2397	2926	83	775	858	612	3172	3784
Karnali	181	1053	1234	40	546	586	221	1599	1820
Sudurpaschim	347	1656	2003	167	951	1118	514	2607	3121
Nepal	**3800**	**15720**	**19520**	**646**	**5213**	**5859**	**4446**	**20933**	**25379**

As given in table 6.6, the share of female teachers in secondary (9-10) is 19.4% while this share is down to 11.0% in secondary (11-12) and is 17.5% in case of secondary (9-12). Table 6.6 further show that the percentage of female teachers has gone done as the level of the school progresses and therefore, all tiers of government needs to take this into account while devising plans and programs.

Table 6.7: Number of privately hired teachers at secondary level

Province	Secondary (9-10)			Secondary (11-12)			Secondary (9-12)		
	Female	Male	Total	Female	Male	Total	Female	Male	Total
Province 1	89	266	355	27	106	133	116	372	488
Madhesh	21	198	219	6	61	67	27	259	286
Bagmati	190	407	597	48	164	212	238	571	809
Gandaki	76	269	345	30	162	192	106	431	537
Lumbini	193	594	787	51	177	228	244	771	1015
Karnali	44	248	292	12	55	67	56	303	359
Sudurpaschim	72	633	705	15	143	158	87	776	863
Nepal	**685**	**2615**	**3300**	**189**	**868**	**1057**	**874**	**3483**	**4357**

In addition to 21492 teachers in secondary (9-10) and 6804 teachers in secondary (11-12), community schools have also privately hired 3300 teachers in secondary (9-10) and 1057 teachers in secondary (11-12) with an altogether of 4357 such teachers in community schools. In other words, in addition to 21492 government appointed teachers in secondary (9-10) level, these schools have additional 3300 teachers giving an altogether of 24792 teachers and a STR of 33.6 in secondary (9-10) level. In secondary (11-12) level, the community schools have 7861 teachers

with a STR of 69:1. In overall secondary (1-8) the total number of teachers is 32356 with STR being 42:1.

6.5 Number of teachers in institutional schools at secondary level

In institutional schools, there are 22079 teachers at secondary (9-10) out of which 4375 (19.8%) are females while the remaining 17704 (80.2%) are men. In basic (11-12), there are 3437 teachers in institutional schools, out of which 526 (15.3%) are females and the remaining 2911 (84.7%) are males.

Table 6.8: Number of teachers in institutional schools

	Secondary (9-10)			Secondary (11-12)			Secondary (9-12)		
Province	**Female**	**Male**	**Total**	**Female**	**Male**	**Total**	**Female**	**Male**	**Total**
Province 1	585	2985	3570	65	474	539	650	3459	4109
Madhesh	245	1463	1708	12	150	162	257	1613	1870
Bagmati	2336	7491	9827	297	1143	1440	2633	8634	11267
Gandaki	451	1861	2312	69	559	628	520	2420	2940
Lumbini	505	2629	3134	49	408	457	554	3037	3591
Karnali	49	284	333	3	26	29	52	310	362
Sudurpaschim	204	991	1195	31	151	182	235	1142	1377
Nepal	**4375**	**17704**	**22079**	**526**	**2911**	**3437**	**4901**	**20615**	**25516**

In total, the number of teachers in institutional schools at secondary (9-12) is 25516, out of which 4901 (19.2%) are females and the rest 20615 (80.7%) are males. In another analysis, the STR of institutional schools at secondary (9-10) is 11:1; the STR at secondary (11-12) is 42:1 and the STR at secondary (9-12) is 15:1 at the national level.

Chapter 7 : Alternative Learning Modality

7.1 Introduction

The Covid-19 pandemic disrupted the education of more than 1.5 billion students across the world including 8 million students of Nepal. This disruption prompted all nations to look at all modalities of alternative learning approaches, including online, offline and remote and informal learning outside of the classroom. The Nepal Government, with support of the Nepal Education Cluster and the education sector development partners developed a) covid-19 contingency plan, b) guidelines on facilitating students' learning through alternative education, c) the school reopening procedure, d) the teachers' professional development training, e) the school disinfection guidelines, and f) the Covid-19 emergency action plan to support schools in minimizing the educational loss that was created as a result of the global pandemic.

The need to capture the response on alternative learning modality was immediately felt and EMIS was modified accordingly to ensure that all relevant information is collected from schools. The questionnaire was shared with relevant departments and stakeholders to ensure that the collected information provided required output. Once the questionnaire was finalized, it was addressed in EMIS and local levels were informed accordingly. The major part of the questionnaire was to identify the number of students that were reached through different alternative learning modalities which has been discussed below.

7.2 Use of self-learning materials

Use of self-learning materials was one of the ways that was identified in order to engage schools and students during the time of Covid-19. The schools were encouraged to develop self-learning materials on their own. Similarly, the students were also encouraged to study their textbooks and were also encouraged to use self-learning materials during the time of pandemic. Teachers were asked to follow-up with students regarding their issues and progresses.

Table 7.1: Percentage of students that were supported through self-learning materials

Province	G1	G2	G3	G4	G5	G6	G7	G8	G9	G10	G11	G12
Province 1	25.1	31.6	37.2	36.0	31.9	28.3	27.2	25.5	21.2	21.2	19.1	19.3
Madhesh	26.0	30.3	30.3	35.2	31.0	24.6	24.6	20.1	20.3	17.5	19.8	17.4
Bagmati	26.1	30.9	30.0	28.8	25.6	23.5	23.2	21.0	18.5	15.8	20.6	20.7
Gandaki	28.7	32.0	33.3	33.9	32.3	28.8	29.5	28.3	24.9	22.8	14.2	16.0
Lumbini	23.5	30.4	28.4	28.9	26.2	21.8	20.9	18.7	13.7	13.0	8.0	8.1
Karnali	19.5	30.6	36.8	33.7	31.5	26.1	25.7	21.4	20.5	20.8	26.8	23.5
Sudurpaschim	20.0	26.7	29.4	30.1	26.6	24.4	23.4	20.2	17.6	17.9	21.7	21.9
Nepal	23.8	30.4	31.5	31.6	28.5	24.9	24.4	22.0	18.7	17.7	16.3	16.7

The percentage of students that used self-learning materials were found to be 23.8% in grade 1, 30.4% in grade 2, 31.5% in grade 3, 31.6% in grade 4 while this number has gone down to 28.5% in grade 5. Table 7.1 provides such information across different grades and provinces.

7.3 Tole Sikai

Tole Sikai approach uses teachers to help, support and facilitate students by gathering them in a Tole (a meeting place). This approach of work has been used mostly in non-formal education sector but has been used during the time of Covid-19.

Table 7.2: Percentage of students that were supported through Tole-Sikai

Province	G1	G2	G3	G4	G5	G6	G7	G8	G9	G10	G11	G12
Province 1	12.6	14.1	15.6	17.1	14.2	12.4	11.6	11.0	8.5	7.6	7.6	6.2
Madhesh	21.3	28.7	28.0	29.0	30.0	21.1	19.5	16.7	14.5	11.9	7.9	6.0
Bagmati	17.7	20.4	19.7	17.9	16.1	14.1	13.2	11.3	9.9	9.0	5.7	4.9
Gandaki	23.2	23.1	23.4	21.6	20.1	15.9	16.4	15.7	14.0	12.5	9.0	7.9
Lumbini	25.0	33.7	33.1	28.6	25.3	20.4	19.3	16.9	13.2	12.4	6.1	6.3
Karnali	14.7	21.8	26.3	24.4	22.7	24.3	23.5	20.4	19.3	18.6	29.8	29.1
Sudurpaschim	16.2	22.2	24.1	31.9	28.9	27.5	26.7	23.0	22.8	23.2	26.4	21.9
Nepal	18.4	23.2	24.1	23.4	21.0	18.1	17.3	15.5	13.2	12.0	8.9	8.0

Unlike self-learning materials where the percentage of grade 1 student was 23.8, this is not the case in case of Tole Sikai as only 18.4% of grade 1 students were supported through Tole Sikai modality. Table 7.3 provides such information across different grades and provinces.

7.4 Mobilization of Volunteers

Retired and non-retired teachers, community volunteers and other concerned authorities were voluntarily mobilized to help support students during the time of Covid 19. Many organizations were also requested for such kind of volunteer support.

Table 7.3: Percentage of students that were supported through volunteers

Province	G1	G2	G3	G4	G5	G6	G7	G8	G9	G10	G11	G12
Province 1	4.4	3.4	2.3	1.2	2.0	0.9	1.3	1.0	1.3	1.3	0.0	0.0
Madhesh	4.3	3.1	3.2	1.6	2.2	1.5	1.0	1.7	0.2	0.7	0.0	0.5
Bagmati	3.2	1.8	1.7	0.9	1.6	1.0	1.0	1.0	0.9	2.1	0.8	0.4
Gandaki	2.6	1.9	1.5	0.8	1.0	0.8	0.5	0.4	1.0	1.7	0.8	0.6
Lumbini	4.0	2.3	2.5	1.4	1.6	1.4	1.2	1.2	2.1	2.0	1.7	1.4
Karnali	6.2	4.7	3.9	2.5	3.2	3.2	3.1	2.9	2.3	2.8	7.3	4.0
Sudurpaschim	5.6	4.4	4.0	2.3	3.2	2.1	2.0	2.8	3.7	1.6	0.0	0.0
Nepal	4.3	2.9	2.6	1.4	1.9	1.3	1.3	1.4	1.7	1.8	1.1	0.7

The use of this approach to support students has not been seen as only 4.3% grade 1 students have received such support. Table 7.3 provides this detail for all grades and all provinces.

7.5 Use of Offline Materials

One of the alternative modalities that were used during the Covid-19 was to provide offline materials to students. Students were requested to visit school in selected day and time and during that time period, they were provided with offline materials. These materials were paper-printed in case of lower grades but were provided in electronic basis (through pen-drives) in case of upper grades and in case where schools and students had the required facility.

Table 7.4: Percentage of students that were supported through offline materials

Province	G1	G2	G3	G4	G5	G6	G7	G8	G9	G10	G11	G12
Province 1	6.6	6.2	6.0	5.0	5.7	6.3	6.4	6.3	7.7	7.2	8.5	8.0
Madhesh	6.4	6.4	6.5	8.3	9.2	10.5	12.0	12.3	13.4	11.9	14.8	19.2
Bagmati	7.1	6.2	6.2	5.9	6.2	6.4	6.6	6.8	6.8	7.1	10.3	8.9
Gandaki	7.9	8.2	8.0	7.7	8.0	7.9	7.8	8.4	7.9	7.7	8.2	7.8
Lumbini	5.9	5.0	5.4	4.8	5.1	6.2	6.5	7.6	8.4	8.2	21.0	20.2
Karnali	6.2	4.9	4.2	4.4	4.7	4.6	4.8	5.3	5.9	6.4	13.7	13.9
Sudurpaschim	6.9	7.5	6.6	6.8	6.9	7.6	7.3	8.3	7.7	7.9	11.4	11.0
Nepal	6.6	6.3	6.1	5.9	6.2	6.8	6.9	7.5	7.8	7.7	12.8	12.0

The use of offline materials is comparatively better than the use of volunteers but not like use of

self-learning materials as 6.6% students at the early grade received such support. In the case of grade 11 and 12, this has been effective in comparison to early grades. Table 7.4 provides such details for all grades and provinces.

7.6 Use of Televisions

All three tiers of government made contract with television companies to telecast grade-specific lectures in the televisions. The CEHRD published a notice regarding such broadcast in its official web-site. While this was a limitation for poor households that do not have televisions, it was certainly an effort to engage students in learning process, particularly for secondary level students.

Table 7.5: Percentage of students that were supported through television

Province	G1	G2	G3	G4	G5	G6	G7	G8	G9	G10	G11	G12
Province 1	5.4	4.6	3.9	3.7	4.6	5.2	5.5	5.8	6.2	6.2	3.1	3.1
Madhesh	5.2	4.3	4.4	4.2	4.6	6.7	6.5	6.5	6.0	6.3	5.0	5.0
Bagmati	4.7	4.0	4.3	4.0	4.5	5.1	5.4	6.2	6.3	6.6	3.8	3.1
Gandaki	3.3	2.8	2.5	2.5	2.8	3.0	2.9	2.9	3.0	3.9	1.3	1.3
Lumbini	4.9	4.0	4.2	3.5	4.4	4.7	4.8	5.1	5.8	5.7	6.5	6.3
Karnali	5.2	3.2	2.1	1.5	2.0	1.6	1.9	2.8	2.6	2.1	1.3	0.9
Sudurpaschim	5.5	4.4	4.3	3.7	4.3	5.2	4.7	5.3	4.8	5.1	3.7	4.0
Nepal	4.9	4.0	3.9	3.4	4.1	4.6	4.7	5.1	5.2	5.5	3.9	3.6

While use of offline materials has been effective in higher grades, the use of televisions has not been the case in grade 11 and 12 as only 3.9% and 3.6% students from grade 11 and 12 used this facility. Table 7.5 has details on all such information by grades and by provinces.

7.7 Use of Radios

Like in the context of television, all three tiers of government made contract with radio stations and companies to telecast grade-specific lectures in the radios. The CEHRD published a notice regarding such broadcast in its official web-site. Since radio is more accessible than television, it was expected that this modality would support many students, including students from poor households.

Table 7.6: Percentage of students that were supported through radios

Province	G1	G2	G3	G4	G5	G6	G7	G8	G9	G10	G11	G12
Province 1	6.1	5.6	5.0	6.1	6.3	7.1	7.4	7.1	6.9	6.9	2.5	1.7
Madhesh	6.7	6.2	6.3	7.8	8.3	10.1	11.5	10.4	12.4	19.8	9.0	7.1
Bagmati	4.0	2.8	3.0	2.7	3.3	3.1	3.3	3.2	3.1	3.9	1.7	1.3
Gandaki	3.0	2.6	2.1	1.8	2.1	2.5	2.5	2.2	2.3	3.1	1.4	1.2
Lumbini	5.4	4.4	4.8	4.4	4.8	5.2	5.2	5.2	6.0	5.7	7.0	6.4
Karnali	7.9	8.4	8.5	9.0	8.5	11.8	11.5	13.0	16.0	16.1	0.6	0.9
Sudurpaschim	7.7	8.0	8.6	9.2	9.2	11.8	12.4	12.7	12.9	15.1	13.2	11.5
Nepal	5.9	5.1	5.0	5.0	5.3	6.0	6.2	6.3	6.6	7.0	4.3	3.5

The use of radios has been more effective in comparison to the use of televisions. Since there is likelihood that all households have radios, this could have been reflected in Table 7.6 given above. There is likelihood that parents might not have televisions, and therefore use of radios is more effective than use of televisions. All such details are provided in Table 7.6

7.8 Use of Cluster User Group (CUGs)

The use of mobile and telephone was one of many ways through which schools were requested to support students. The CUG Sim-cards were provided to students so that teachers can support them as required.

Table 7.7: Percentage of students that were supported through CUGs

Province	G1	G2	G3	G4	G5	G6	G7	G8	G9	G10	G11	G12
Province 1	4.6	3.6	2.9	7.1	7.5	9.5	9.6	10.1	9.8	9.7	11.3	9.3
Madhesh	3.9	2.7	2.6	2.0	2.4	3.0	3.9	3.4	3.3	2.9	4.2	2.2
Bagmati	4.7	3.7	4.2	10.4	10.3	11.6	11.8	11.2	11.5	10.6	12.5	9.3
Gandaki	4.1	3.0	2.8	5.8	6.5	6.7	6.4	6.0	6.5	5.7	8.4	7.3
Lumbini	5.2	3.8	4.2	14.7	14.9	17.0	17.7	16.5	14.7	15.3	10.2	10.8
Karnali	5.7	4.0	3.5	16.3	16.4	20.8	21.3	19.8	19.3	18.4	15.1	12.3
Sudurpaschim	5.4	3.8	3.6	5.6	5.9	5.3	6.1	6.2	5.3	5.5	4.4	4.4
Nepal	4.9	3.6	3.5	9.5	9.8	11.2	11.5	11.0	10.7	10.3	10.0	8.6

The use of CUGs has been less effective in early grades but has been effective from grade 6 onward as 11.2% of grade 6 used this service, 11.5% of grade 7 did the same and 11.0% of grade 8 students also used CUG for this purpose. Table 7.7 provides such information by grade and by province.

7.9 Use of Online Classes

Use of Zoom, Microsoft Teams and Google Meet was also proposed during the time of Covid-19. Such online classes however, required computer and internet facility in case of teachers and the students.

Table 7.8: Percentage of students that were supported through online classes

Province	G1	G2	G3	G4	G5	G6	G7	G8	G9	G10	G11	G12
Province 1	6.9	7.9	8.4	10.1	10.3	18.7	17.0	20.8	25.3	25.5	39.8	43.5
Madhesh	4.0	2.8	2.8	1.8	2.4	5.6	5.8	8.5	14.9	14.7	27.0	23.5
Bagmati	13.4	17.3	18.9	22.2	21.6	28.4	28.2	33.5	38.1	32.6	44.3	56.3
Gandaki	15.2	18.0	19.8	25.9	25.6	36.6	38.1	42.2	44.0	41.0	65.6	79.0
Lumbini	7.2	8.2	8.6	9.6	10.8	16.3	17.0	22.0	24.3	26.3	59.8	59.3
Karnali	6.5	3.2	1.8	1.7	2.0	2.1	2.7	3.7	5.0	6.6	6.4	5.5
Sudurpaschim	5.0	3.8	3.3	2.3	3.0	4.2	4.4	5.0	8.5	8.7	17.8	21.9
Nepal	8.1	9.0	9.8	11.9	12.4	18.3	18.5	21.5	25.6	25.7	44.5	49.1

Online classes are always challenging as everyone needs to have electronic devices. However, the percentage of students that used online classes in grade 11 and 12 remained at 44.5% and 49.1% respectively. Such detail is given in Table 7.8 by provinces and by grade.

7.10 Use of Learning Portal

The CEHRD has created a learning portal https://learning.cehrd.edu.np/home to help schools and students learn different contents. This learning portal has grade-specific contents and is available to everyone. Orientations on the use of such learning portal were also conducted during the pandemic.

Table 7.9: Percentage of students that were supported through learning portal

Province	G1	G2	G3	G4	G5	G6	G7	G8	G9	G10	G11	G12
Province 1	4.6	3.4	2.4	1.9	3.0	3.0	3.6	3.7	4.5	4.7	6.7	7.3
Madhesh	4.1	3.2	3.2	2.0	2.2	3.4	3.2	3.8	3.8	4.0	2.7	4.8
Bagmati	2.7	1.5	1.6	1.3	2.2	1.8	2.1	2.5	3.3	4.0	2.1	1.3
Gandaki	3.3	2.1	2.0	1.4	1.5	1.3	1.2	1.4	1.5	2.3	7.3	6.2
Lumbini	4.1	2.7	2.8	2.9	3.3	4.3	4.8	4.2	5.1	5.1	2.0	2.1
Karnali	4.8	2.7	1.6	1.2	1.7	2.4	2.6	3.3	3.7	3.5	0.8	3.5
Sudurpaschim	5.0	3.2	2.8	1.6	2.1	1.9	2.1	2.9	3.5	3.3	0.4	1.7
Nepal	4.1	2.7	2.3	1.8	2.4	2.7	2.9	3.1	3.8	4.0	3.5	3.7

While online classes also demand electronic devices much like learning portal, the percentage of students using learning portal has remained low in comparison to the online classes. It could be perhaps, schools and students are less aware of this learning portal, and therefore, information about this learning portal needs to be shared amongst wider forum so that high percentage of students access this learning portal (the way students used online classes). Table 7.9 has further details by grade and province.

7.11 Use of Youtube Channel

The CEHRD has also created a Youtube Channel that was also used during this Covid-19 pandemic. Schools and students were encouraged to listen and view Youtube channels that were prepared using the grade specific contents.

Table 7.10: Percentage of students that were supported through Youtube Channel

Province	G1	G2	G3	G4	G5	G6	G7	G8	G9	G10	G11	G12
Province 1	4.5	3.2	2.2	1.3	2.3	1.6	2.1	2.1	3.6	3.9	3.7	5.3
Madhesh	3.6	2.4	2.3	0.5	0.9	1.3	1.1	1.9	1.8	2.5	3.0	4.4
Bagmati	2.8	1.5	1.4	0.8	1.7	1.5	1.8	2.4	3.1	4.1	2.1	4.8
Gandaki	2.2	1.7	1.3	0.6	0.9	1.2	1.0	1.0	1.6	2.2	1.8	1.3
Lumbini	3.7	1.9	2.0	1.3	1.6	2.0	1.9	2.2	3.7	3.9	0.4	0.6
Karnali	4.9	2.7	1.5	0.7	1.1	0.6	0.7	1.7	1.6	1.3	0.8	1.0
Sudurpaschim	4.8	3.1	2.4	0.9	1.7	1.3	1.4	2.5	2.5	2.7	0.0	0.0
Nepal	3.8	2.3	1.9	0.9	1.6	1.5	1.6	2.0	2.9	3.4	1.7	2.8

The percentage of students that benefitted from Youtube channels remained at 3.8% for grade 1, 2.3% for grade 2, 1.9% for grade 3, 0.9% for grade 4 and 1.6% for grade 5. This detail along with details for other grades and province is given in Table 7.10.

7.12 Use of eClass Nepal

The use of eClass Nepal was also encouraged during this pandemic. Schools and students were encouraged to use eClass lessons to ensure that they get the grade specific contents.

Table 7.11: Percentage of students that were supported through eClass Nepal

Province	G1	G2	G3	G4	G5	G6	G7	G8	G9	G10	G11	G12
Province 1	4.6	3.5	2.5	1.4	2.2	1.9	2.0	1.8	3.2	3.3	3.3	3.6
Madhesh	3.8	2.5	2.5	0.9	1.0	1.5	1.2	2.2	1.3	1.6	3.4	3.8
Bagmati	2.7	1.5	1.4	1.0	1.7	1.4	1.4	1.7	2.0	3.1	2.5	2.7
Gandaki	2.3	1.8	1.4	0.9	1.3	1.2	0.8	0.8	1.1	1.8	0.6	0.5
Lumbini	4.0	2.5	2.7	1.9	2.0	2.2	2.0	2.2	2.8	2.7	0.7	0.9
Karnali	4.9	2.8	1.5	0.7	1.1	0.4	0.5	1.3	1.0	0.5	0.9	1.0
Sudurpaschim	4.9	3.4	2.8	1.3	2.1	1.7	1.9	2.1	2.6	2.3	1.2	0.8
Nepal	4.0	2.5	2.1	1.2	1.7	1.6	1.5	1.8	2.2	2.5	1.7	1.9

Like in the case of Youtube Channel, the percentage of students using this modality has remained below 5% in all grades with as high as 4.0% in grade 1 and as low as 1.2% in grade 3. Table 7.11 further details this information.

7.13 Remedial Instructions

Remedial instruction to the students was part of the alternative learning modality to ensure that students do not lose the required learning during the period of Covid-19.

Table 7.12: Number of students that were supported through remedial instructions

Province	G1	G2	G3	G4	G5	G6	G7	G8	G9	G10	G11	G12
Province 1	5.1	4.1	3.2	2.2	3.0	2.1	2.3	2.3	2.5	2.5	1.7	1.6
Madhesh	5.0	4.1	4.0	3.5	3.6	4.1	4.9	4.2	3.1	3.0	2.6	1.5
Bagmati	4.0	3.1	3.1	2.3	2.8	2.1	2.1	1.9	1.6	2.8	1.7	2.5
Gandaki	3.1	2.6	2.3	1.6	1.7	1.5	1.2	1.1	1.5	2.1	1.3	1.1
Lumbini	4.5	3.2	3.2	2.0	2.3	2.4	2.4	2.3	3.0	2.7	0.4	0.5
Karnali	6.4	6.4	6.1	4.1	4.6	4.4	4.0	4.9	4.6	4.9	2.4	2.8
Sudurpaschim	5.8	4.3	3.9	2.9	3.2	2.9	3.1	3.7	3.5	3.2	2.0	1.5
Nepal	4.9	3.8	3.5	2.4	2.8	2.5	2.5	2.5	2.6	2.8	1.4	1.5

This modality of support is seen effective in grade 1 to 3 but is less effective in the case of grade 11 and 12 as only 1.4% students from grade 11 and 1.5% students from grade 12 received this service during the Covid-19 pandemic. Table 7.12 provides such details.

7.14 Tutorial Class

Like remedial instruction, tutorial class to the students was part of the alternative learning modality to ensure that students do not lose the required learning during the period of Covid-19.

Table 7.13: Percentage of students that were supported through tutorial class

Province	G1	G2	G3	G4	G5	G6	G7	G8	G9	G10	G11	G12
Province 1	7.1	6.5	6.1	5.8	5.7	5.1	5.3	5.3	4.6	5.0	2.6	2.7
Madhesh	5.8	5.6	5.6	5.4	4.5	5.3	4.7	7.0	5.1	5.1	6.0	6.5
Bagmati	7.7	7.7	7.4	6.7	6.3	6.1	6.0	5.1	4.8	5.1	4.9	3.7
Gandaki	4.3	4.1	3.7	2.1	2.2	2.4	2.2	2.0	3.0	3.5	4.6	3.7
Lumbini	5.4	4.3	4.5	3.2	3.7	2.7	2.6	2.6	3.2	3.2	1.1	1.0
Karnali	6.5	5.5	4.8	4.4	4.7	4.7	4.0	4.3	3.8	3.6	3.8	3.5
Sudurpaschim	6.7	6.0	5.7	5.7	6.1	6.4	6.4	6.2	5.6	5.1	4.5	4.4
Nepal	6.3	5.8	5.6	4.8	4.8	4.5	4.3	4.3	4.1	4.3	3.4	3.1

This modality of support is seen effective than the remedial instruction as 6.3% students from grade 1 received such support while the percentage of grade 1 students that received remedial instruction was only 4.9%. Table 7.13 provides such details.

7.15 Additional Class

Like remedial instruction and tutorial class, additional classes were also taken to ensure that students get the required knowledge that was lost as a result of the pandemic.

Table 7.14: Number of students that were supported through Tutorial Class

Province	G1	G2	G3	G4	G5	G6	G7	G8	G9	G10	G11	G12
Province 1	7.6	7.0	7.0	6.5	6.2	4.9	5.0	4.6	3.7	3.7	5.0	4.4
Madhesh	6.7	6.3	6.7	6.8	7.4	8.9	7.7	9.0	8.4	7.3	4.9	8.4
Bagmati	5.9	5.2	5.2	4.2	4.6	4.3	4.3	4.6	4.2	5.0	3.9	2.8
Gandaki	5.0	4.5	4.6	3.9	4.0	3.6	3.5	3.6	4.4	4.6	4.5	3.2
Lumbini	5.1	4.0	4.1	2.9	3.1	2.9	3.2	3.6	4.3	4.9	3.4	4.0
Karnali	6.6	5.6	4.8	4.1	4.0	3.5	4.1	4.7	4.2	3.9	2.0	9.3
Sudurpaschim	6.9	6.3	5.9	5.9	6.1	7.2	7.4	7.5	7.5	7.7	5.2	6.3
Nepal	6.2	5.5	5.4	4.5	4.8	4.4	4.5	4.8	4.7	5.0	4.1	4.3

The percentage of students in additional class and tutorial class is higher in comparison to remedial instruction and therefore, it can be said that remedial instruction was less effective. The percentage of students that joined tutorial class falls between 6.2 to 4.1 with 6.2% for grade 1 and 4.1% for grade 11.

Annex 1.1: Number of ECED/PPCs, number of children, children-ECED/PPC ratio, and gender parity details

Province	District	Local Level	No. of ECED/PPCs in				Number of children in												Children-ECED/PPC Ratio				Gender Parity			
							All types of ECED/PPCs			Community Schools			Institutional Schools			Religious Schools										
			All School	Community	Institutional	Religious	Girls	Boys	Total	Girls	Boys	Total	Girls	Boys	Total	Girls	Boys	Total	All Schools	Community	Institutional	Religious	All Schools	Community	Institutional	Religious
Province 1	Taplejun	Aathrai Tribeni	35	35	0	0	225	258	483	225	258	483	0	0	0	0	0	0	13.8	13.8	0.0	0.0	0.9	0.9	0.0	0.0
Province 1	Taplejun	Maiwakhola	22	21	1	0	173	130	303	168	121	289	5	9	14	0	0	0	13.8	13.8	14.0	0.0	1.4	1.4	0.6	0.0
Province 1	Taplejun	Meringden	30	30	0	0	231	208	439	231	208	439	0	0	0	0	0	0	14.6	14.6	0.0	0.0	1.1	1.1	0.0	0.0
Province 1	Taplejun	Mikwakhola	16	16	0	0	170	176	346	170	176	346	0	0	0	0	0	0	21.6	21.6	0.0	0.0	1.0	1.0	0.0	0.0
Province 1	Taplejun	Pathivara	45	44	1	0	217	227	444	209	221	430	8	6	14	0	0	0	9.9	9.8	14.0	0.0	0.9	0.9	1.3	0.0
Province 1	Taplejun	Phaktanglung	34	34	0	0	160	227	387	160	227	387	0	0	0	0	0	0	11.4	11.4	0.0	0.0	0.7	0.7	0.0	0.0
Province 1	Taplejun	Phungling	61	54	7	1	499	487	986	413	373	786	86	114	200	7	6	13	16.2	14.6	28.6	13.0	1.1	1.1	0.8	1.2
Province 1	Taplejun	Sidingba Rural	28	28	0	0	104	110	214	104	110	214	0	0	0	0	0	0	7.6	7.6	0.0	0.0	0.9	0.9	0.0	0.0
Province 1	Taplejun	Sirijangha Rural	31	31	0	0	239	228	467	239	228	467	0	0	0	0	0	0	15.1	15.1	0.0	0.0	1.0	1.0	0.0	0.0
Province 1	Panchtha	Falgunanda	39	36	3	0	286	305	591	234	252	486	52	53	105	0	0	0	15.2	13.5	35.0	0.0	0.9	0.9	1.0	0.0
Province 1	Panchtha	Hilihang Rural	49	44	5	0	340	395	735	267	285	552	73	110	183	0	0	0	15.0	12.5	36.6	0.0	0.9	0.9	0.7	0.0
Province 1	Panchtha	Kummayak Rural	36	34	2	0	291	366	657	271	332	603	20	34	54	0	0	0	18.3	17.7	27.0	0.0	0.8	0.8	0.6	0.0
Province 1	Panchtha	Miklajung Rural	49	45	4	0	268	320	588	219	255	474	49	65	114	0	0	0	12.0	10.5	28.5	0.0	0.9	0.9	0.8	0.0
Province 1	Panchtha	Phalelung Rural	56	53	3	0	397	449	846	348	369	717	49	80	129	0	0	0	15.1	13.5	43.0	0.0	0.9	0.9	0.6	0.0
Province 1	Panchtha	Phidim	84	76	8	0	824	837	1661	613	588	1201	211	249	460	0	0	0	19.8	15.8	57.5	0.0	1.0	1.0	0.8	0.0
Province 1	Panchtha	Tumbewa Rural	35	35	0	0	178	203	381	178	203	381	0	0	0	0	0	0	10.9	10.9	0.0	0.0	0.9	0.9	0.0	0.0
Province 1	Panchtha	Yangwarak	38	35	3	0	265	292	557	183	212	395	82	80	162	0	0	0	14.7	11.3	54.0	0.0	0.9	0.9	1.0	0.0
Province 1	Ilam	Chulachuli Rural	33	26	7	0	480	663	1143	313	380	693	167	283	450	0	0	0	34.6	26.7	64.3	0.0	0.8	0.8	0.6	0.0
Province 1	Ilam	Deumai	94	82	12	0	488	523	1011	347	371	718	141	152	293	0	0	0	10.8	8.8	24.4	0.0	0.9	0.9	0.9	0.0
Province 1	Ilam	Ilam Municipality	98	71	27	0	909	1070	1979	333	391	724	576	679	1255	0	0	0	20.2	10.2	46.5	0.0	0.9	0.9	0.8	0.0
Province 1	Ilam	Mai Municipality	46	34	12	0	504	559	1063	345	363	708	159	196	355	0	0	0	23.1	20.8	29.6	0.0	1.0	1.0	0.8	0.0
Province 1	Ilam	Maijogmai Rural	47	39	8	0	240	246	486	155	156	311	85	90	175	0	0	0	10.3	8.0	21.9	0.0	1.0	1.0	0.9	0.0
Province 1	Ilam	Mangsebung	31	27	4	0	200	164	364	162	132	294	38	32	70	0	0	0	11.7	10.9	17.5	0.0	1.2	1.2	1.2	0.0
Province 1	Ilam	Phakphokthum	58	51	7	1	255	282	537	185	201	386	70	81	151	13	9	22	9.3	7.6	21.6	22.0	0.9	0.9	0.9	1.4
Province 1	Ilam	Rong Rural	41	39	2	0	268	299	567	237	267	504	31	32	63	0	0	0	13.8	12.9	31.5	0.0	0.9	0.9	1.0	0.0
Province 1	Ilam	Sandakpur	32	27	5	0	203	222	425	141	154	295	62	68	130	0	0	0	13.3	10.9	26.0	0.0	0.9	0.9	0.9	0.0
Province 1	Ilam	Suryodaya	91	61	30	1	786	891	1677	491	492	983	295	399	694	19	15	34	18.4	16.1	23.1	34.0	1.0	1.0	0.7	1.3
Province 1	Jhapa	Arjundhara	74	49	25	0	1051	1279	2330	349	403	752	702	876	1578	0	0	0	31.5	15.3	63.1	0.0	0.9	0.9	0.8	0.0
Province 1	Jhapa	Barhadashi	50	38	12	0	727	797	1524	401	379	780	326	418	744	0	0	0	30.5	20.5	62.0	0.0	1.1	1.1	0.8	0.0
Province 1	Jhapa	Bhadrapur	71	57	14	0	826	852	1678	493	444	937	333	408	741	0	0	0	23.6	16.4	52.9	0.0	1.1	1.1	0.8	0.0
Province 1	Jhapa	Birtamod	97	47	50	1	2013	2294	4307	514	592	1106	1499	1702	3201	24	25	49	44.4	23.5	64.0	49.0	0.9	0.9	0.9	1.0
Province 1	Jhapa	Buddhashanti	49	34	15	0	1066	1201	2267	472	503	975	594	698	1292	0	0	0	46.3	28.7	86.1	0.0	0.9	0.9	0.9	0.0
Province 1	Jhapa	Damak	68	30	38	0	1649	1936	3585	578	656	1234	1071	1280	2351	0	0	0	52.7	41.1	61.9	0.0	0.9	0.9	0.8	0.0
Province 1	Jhapa	Gauradhaha	78	56	22	3	973	1092	2065	546	508	1054	427	584	1011	36	28	64	26.5	18.8	46.0	21.3	1.1	1.1	0.7	1.3
Province 1	Jhapa	Gauriganj Rural	58	49	9	0	582	682	1264	399	441	840	183	241	424	0	0	0	21.8	17.1	47.1	0.0	0.9	0.9	0.8	0.0
Province 1	Jhapa	Haldibari Rural	42	34	8	1	713	746	1459	454	407	861	259	339	598	0	7	7	34.7	25.3	74.8	7.0	1.1	1.1	0.8	0.0
Province 1	Jhapa	Jhapa Rural	52	39	13	1	625	762	1387	350	391	741	275	371	646	15	8	23	26.7	19.0	49.7	23.0	0.9	0.9	0.7	1.9
Province 1	Jhapa	Kachankawal	58	48	10	0	890	966	1856	652	646	1298	238	320	558	0	0	0	32.0	27.0	55.8	0.0	1.0	1.0	0.7	0.0
Province 1	Jhapa	Kamal Rural	40	24	16	0	934	1106	2040	425	487	912	509	619	1128	0	0	0	51.0	38.0	70.5	0.0	0.9	0.9	0.8	0.0
Province 1	Jhapa	Kanakai	42	27	15	0	707	845	1552	347	366	713	360	479	839	0	0	0	37.0	26.4	55.9	0.0	0.9	0.9	0.8	0.0
Province 1	Jhapa	Mechinagar	137	86	51	0	2029	2399	4428	746	846	1592	1283	1553	2836	0	0	0	32.3	18.5	55.6	0.0	0.9	0.9	0.8	0.0
Province 1	Jhapa	Shivasatakshi	82	62	20	0	1322	1480	2802	795	827	1622	527	653	1180	0	0	0	34.2	26.2	59.0	0.0	1.0	1.0	0.8	0.0
Province 1	Morang	Belbari	97	65	32	0	1584	1804	3388	603	605	1208	981	1199	2180	0	0	0	34.9	18.6	68.1	0.0	1.0	1.0	0.8	0.0

Annex 1.1: Number of ECED/PPCs, number of children, children-ECED/PPC ratio, and gender parity details

Province	District	Local Level	No. of ECED/PPCs in				Number of children in												Children-ECED/PPC Ratio				Gender Parity			
							All types of ECED/PPCs			Community Schools			Institutional Schools			Religious Schools										
			All School	Community	Institutional	Religious	Girls	Boys	Total	Girls	Boys	Total	Girls	Boys	Total	Girls	Boys	Total	All Schools	Community	Institutional	Religious	All Schools	Community	Institutional	Religious
Province 1	Morang	Biratnagar	220	150	70	7	2877	3426	6303	1088	1086	2174	1789	2340	4129	101	110	211	28.7	14.5	59.0	30.1	1.0	1.0	0.8	0.9
Province 1	Morang	Budhiganga	54	43	11	3	681	690	1371	456	450	906	225	240	465	94	93	187	25.4	21.1	42.3	62.3	1.0	1.0	0.9	1.0
Province 1	Morang	Dhanapalthan	51	46	5	3	628	691	1319	376	326	702	252	365	617	34	26	60	25.9	15.3	123.4	20.0	1.2	1.2	0.7	1.3
Province 1	Morang	Gramthan Rural	78	72	6	0	685	734	1419	405	433	838	280	301	581	0	0	0	18.2	11.6	96.8	0.0	0.9	0.9	0.9	0.0
Province 1	Morang	Jahada Rural	51	49	2	2	576	655	1231	509	564	1073	67	91	158	35	27	62	24.1	21.9	79.0	31.0	0.9	0.9	0.7	1.3
Province 1	Morang	Kanepokhari	50	35	15	0	653	819	1472	340	379	719	313	440	753	0	0	0	29.4	20.5	50.2	0.0	0.9	0.9	0.7	0.0
Province 1	Morang	Katahari Rural	54	44	10	3	671	671	1342	426	386	812	245	285	530	34	24	58	24.9	18.5	53.0	19.3	1.1	1.1	0.9	1.4
Province 1	Morang	Kerabari Rural	54	48	6	0	662	726	1388	433	462	895	229	264	493	0	0	0	25.7	18.6	82.2	0.0	0.9	0.9	0.9	0.0
Province 1	Morang	Letang	55	40	15	0	771	893	1664	475	522	997	296	371	667	0	0	0	30.3	24.9	44.5	0.0	0.9	0.9	0.8	0.0
Province 1	Morang	Miklajung Rural	54	40	14	0	713	783	1496	358	376	734	355	407	762	0	0	0	27.7	18.4	54.4	0.0	1.0	1.0	0.9	0.0
Province 1	Morang	Pathari	69	41	28	1	1177	1276	2453	386	410	796	791	866	1657	9	9	18	35.6	19.4	59.2	18.0	0.9	0.9	0.9	1.0
Province 1	Morang	Rangeli	55	42	13	0	775	907	1682	362	386	748	413	521	934	0	0	0	30.6	17.8	71.8	0.0	0.9	0.9	0.8	0.0
Province 1	Morang	Ratuwamai	55	44	11	1	970	1024	1994	705	706	1411	265	318	583	12	15	27	36.3	32.1	53.0	27.0	1.0	1.0	0.8	0.8
Province 1	Morang	Sundarharaicha	108	77	31	1	2224	2552	4776	879	888	1767	1345	1664	3009	49	50	99	44.2	22.9	97.1	99.0	1.0	1.0	0.8	1.0
Province 1	Morang	Sunwarshi	55	47	8	1	880	984	1864	755	797	1552	125	187	312	5	7	12	33.9	33.0	39.0	12.0	0.9	0.9	0.7	0.7
Province 1	Morang	Uralabari	60	29	31	0	1276	1473	2749	338	357	695	938	1116	2054	0	0	0	45.8	24.0	66.3	0.0	0.9	0.9	0.8	0.0
Province 1	Sunsari	Barahkshetra	117	86	31	0	1624	1811	3435	836	834	1670	788	977	1765	0	0	0	29.4	19.4	56.9	0.0	1.0	1.0	0.8	0.0
Province 1	Sunsari	Barju Rural	50	44	6	1	804	853	1657	636	648	1284	168	205	373	13	16	29	33.1	29.2	62.2	29.0	1.0	1.0	0.8	0.8
Province 1	Sunsari	Bhokraha	65	59	6	6	802	890	1692	711	764	1475	91	126	217	141	171	312	26.0	25.0	36.2	52.0	0.9	0.9	0.7	0.8
Province 1	Sunsari	Dewanganj	55	45	10	2	835	1019	1854	634	621	1255	201	398	599	46	35	81	33.7	27.9	59.9	40.5	1.0	1.0	0.5	1.3
Province 1	Sunsari	Dharan Sub	140	75	65	1	2392	2700	5092	576	620	1196	1816	2080	3896	0	1	1	36.4	15.9	59.9	1.0	0.9	0.9	0.9	0.0
Province 1	Sunsari	Duhabi	70	57	13	1	1016	1053	2069	614	549	1163	402	504	906	32	21	53	29.6	20.4	69.7	53.0	1.1	1.1	0.8	1.5
Province 1	Sunsari	Gadhi Rural	55	45	10	1	552	644	1196	334	337	671	218	307	525	19	14	33	21.7	14.9	52.5	33.0	1.0	1.0	0.7	1.4
Province 1	Sunsari	Harinagar Rural	93	76	17	14	1605	1888	3493	1167	1114	2281	438	774	1212	527	510	1037	37.6	30.0	71.3	74.1	1.0	1.0	0.6	1.0
Province 1	Sunsari	Inaruwa	109	84	25	2	1303	1715	3018	714	759	1473	589	956	1545	8	14	22	27.7	17.5	61.8	11.0	0.9	0.9	0.6	0.6
Province 1	Sunsari	Itahari Sub	174	62	112	1	3263	3953	7216	702	727	1429	2561	3226	5787	5	19	24	41.5	23.0	51.7	24.0	1.0	1.0	0.8	0.3
Province 1	Sunsari	Koshi Rural	63	56	7	2	621	762	1383	506	532	1038	115	230	345	10	9	19	22.0	18.5	49.3	9.5	1.0	1.0	0.5	1.1
Province 1	Sunsari	Ramdhuni	64	46	18	0	975	1096	2071	486	473	959	489	623	1112	0	0	0	32.4	20.8	61.8	0.0	1.0	1.0	0.8	0.0
Province 1	Dhankut	Chaubise Rural	50	45	5	0	470	476	946	385	393	778	85	83	168	0	0	0	18.9	17.3	33.6	0.0	1.0	1.0	1.0	0.0
Province 1	Dhankut	Chhathar Jorpati	35	31	4	0	333	392	725	272	320	592	61	72	133	0	0	0	20.7	19.1	33.3	0.0	0.9	0.9	0.8	0.0
Province 1	Dhankut	Dhankuta	60	48	12	0	603	620	1223	359	356	715	244	264	508	0	0	0	20.4	14.9	42.3	0.0	1.0	1.0	0.9	0.0
Province 1	Dhankut	Mahalaxmi	61	59	2	0	462	469	931	422	430	852	40	39	79	0	0	0	15.3	14.4	39.5	0.0	1.0	1.0	1.0	0.0
Province 1	Dhankut	Pakhribas	46	43	3	0	238	257	495	181	184	365	57	73	130	0	0	0	10.8	8.5	43.3	0.0	1.0	1.0	0.8	0.0
Province 1	Dhankut	Sangurigadhi	53	50	3	0	286	318	604	226	249	475	60	69	129	0	0	0	11.4	9.5	43.0	0.0	0.9	0.9	0.9	0.0
Province 1	Dhankut	Shahidbhumi	41	38	3	0	283	271	554	247	245	492	36	26	62	0	0	0	13.5	12.9	20.7	0.0	1.0	1.0	1.4	0.0
Province 1	Terhathu	Aathrai Rural	64	62	2	0	325	375	700	311	358	669	14	17	31	0	0	0	10.9	10.8	15.5	0.0	0.9	0.9	0.8	0.0
Province 1	Terhathu	Chhathar Rural	49	47	2	0	255	282	537	240	251	491	15	31	46	0	0	0	11.0	10.4	23.0	0.0	1.0	1.0	0.5	0.0
Province 1	Terhathu	Laligurans	32	30	2	0	200	212	412	182	202	384	18	10	28	0	0	0	12.9	12.8	14.0	0.0	0.9	0.9	1.8	0.0
Province 1	Terhathu	Menchhayayem	22	22	0	0	137	143	280	137	143	280	0	0	0	0	0	0	12.7	12.7	0.0	0.0	1.0	1.0	0.0	0.0
Province 1	Terhathu	Myanglung	41	34	7	0	410	452	862	239	263	502	171	189	360	0	0	0	21.0	14.8	51.4	0.0	0.9	0.9	0.9	0.0
Province 1	Terhathu	Phedap Rural	48	44	4	0	237	305	542	201	250	451	36	55	91	0	0	0	11.3	10.3	22.8	0.0	0.8	0.8	0.7	0.0
Province 1	Sankhuwasabha	Bhotkhola Rural Municipality	24	23	1	0	129	140	269	113	127	240	16	13	29	0	0	0	11.2	10.4	29.0	0.0	0.9	0.9	1.2	0.0

Annex 1.1: Number of ECED/PPCs, number of children, children-ECED/PPC ratio, and gender parity details

Province	District	Local Level	No. of ECED/PPCs in				Number of children in												Children-ECED/PPC Ratio				Gender Parity			
							All types of ECED/PPCs			Community Schools			Institutional Schools			Religious Schools										
			All School	Community	Institutional	Religious	Girls	Boys	Total	Girls	Boys	Total	Girls	Boys	Total	Girls	Boys	Total	All Schools	Community	Institutional	Religious	All Schools	Community	Institutional	Religious
Province 1	Sankhuwasabha	Chainpur Municipality	50	46	4	0	372	457	829	279	309	588	93	148	241	0	0	0	16.6	12.8	60.3	0.0	0.9	0.9	0.6	0.0
Province 1	Sankhuwasabha	Chichila Rural Municipality	18	17	1	0	103	122	225	85	107	192	18	15	33	0	0	0	12.5	11.3	33.0	0.0	0.8	0.8	1.2	0.0
Province 1	Sankhuwasabha	Dharmadevi Municipality	37	35	2	0	283	308	591	265	272	537	18	36	54	0	0	0	16.0	15.3	27.0	0.0	1.0	1.0	0.5	0.0
Province 1	Sankhuwasabha	Khandbari Municipality	50	38	12	0	734	901	1635	447	498	945	287	403	690	0	0	0	32.7	24.9	57.5	0.0	0.9	0.9	0.7	0.0
Province 1	Sankhuwasabha	Madi Municipality	29	28	1	0	124	154	278	111	142	253	13	12	25	0	0	0	9.6	9.0	25.0	0.0	0.8	0.8	1.1	0.0
Province 1	Sankhuwasabha	Makalu Rural Municipality	28	27	1	0	225	220	445	191	179	370	34	41	75	0	0	0	15.9	13.7	75.0	0.0	1.1	1.1	0.8	0.0
Province 1	Sankhuwasabha	Panchakhapan Municipality	36	35	1	0	296	317	613	267	277	544	29	40	69	0	0	0	17.0	15.5	69.0	0.0	1.0	1.0	0.7	0.0
Province 1	Sankhuwasabha	Sabhapokhari Rural	18	17	1	0	161	181	342	122	123	245	39	58	97	0	0	0	19.0	14.4	97.0	0.0	1.0	1.0	0.7	0.0
Province 1	Sankhuwasabha	Silichong Rural Municipality	28	28	0	0	145	166	311	145	166	311	0	0	0	0	0	0	11.1	11.1	0.0	0.0	0.9	0.9	0.0	0.0
Province 1	Bhojpur	Aamchowk Rural	24	24	0	0	149	176	325	149	176	325	0	0	0	0	0	0	13.5	13.5	0.0	0.0	0.8	0.8	0.0	0.0
Province 1	Bhojpur	Arun Rural	37	35	2	0	202	227	429	172	185	357	30	42	72	0	0	0	11.6	10.2	36.0	0.0	0.9	0.9	0.7	0.0
Province 1	Bhojpur	Bhojpur	44	40	4	0	333	412	745	216	287	503	117	125	242	0	0	0	16.9	12.6	60.5	0.0	0.8	0.8	0.9	0.0
Province 1	Bhojpur	Hatuwagadhi	31	30	1	0	177	204	381	149	170	319	28	34	62	0	0	0	12.3	10.6	62.0	0.0	0.9	0.9	0.8	0.0
Province 1	Bhojpur	Pauwadungma	28	26	2	0	163	194	357	144	168	312	19	26	45	0	0	0	12.8	12.0	22.5	0.0	0.9	0.9	0.7	0.0
Province 1	Bhojpur	Ramprasad Rai	29	29	0	0	215	252	467	215	252	467	0	0	0	0	0	0	16.1	16.1	0.0	0.0	0.9	0.9	0.0	0.0
Province 1	Bhojpur	Salpasilichho	35	35	0	0	206	216	422	206	216	422	0	0	0	0	0	0	12.1	12.1	0.0	0.0	1.0	1.0	0.0	0.0
Province 1	Bhojpur	Shadananda	59	56	3	0	416	464	880	378	392	770	38	72	110	0	0	0	14.9	13.8	36.7	0.0	1.0	1.0	0.5	0.0
Province 1	Bhojpur	Temkemaiyung	47	47	0	0	251	234	485	251	234	485	0	0	0	0	0	0	10.3	10.3	0.0	0.0	1.1	1.1	0.0	0.0
Province 1	Solukhu	Khumbupasangl	11	11	0	0	168	217	385	168	217	385	0	0	0	0	0	0	35.0	35.0	0.0	0.0	0.8	0.8	0.0	0.0
Province 1	Solukhu	Likhupike Rural	22	22	0	0	106	122	228	106	122	228	0	0	0	0	0	0	10.4	10.4	0.0	0.0	0.9	0.9	0.0	0.0
Province 1	Solukhu	Mahakulung	21	20	1	0	235	217	452	222	207	429	13	10	23	0	0	0	21.5	21.5	23.0	0.0	1.1	1.1	1.3	0.0
Province 1	Solukhu	Mapya	38	38	0	0	231	247	478	231	247	478	0	0	0	0	0	0	12.6	12.6	0.0	0.0	0.9	0.9	0.0	0.0
Province 1	Solukhu	Nechasalyan	34	32	2	0	225	215	440	205	189	394	20	26	46	0	0	0	12.9	12.3	23.0	0.0	1.1	1.1	0.8	0.0
Province 1	Solukhu	Solududhakund	55	50	5	0	409	466	875	304	307	611	105	159	264	0	0	0	15.9	12.2	52.8	0.0	1.0	1.0	0.7	0.0
Province 1	Solukhu	Sotang Rural	25	25	0	0	159	149	308	159	149	308	0	0	0	0	0	0	12.3	12.3	0.0	0.0	1.1	1.1	0.0	0.0
Province 1	Solukhu	Thulung	49	48	1	0	344	328	672	314	299	613	30	29	59	0	0	0	13.7	12.8	59.0	0.0	1.1	1.1	1.0	0.0
Province 1	Okhaldh	Champadevi	34	33	1	0	224	231	455	188	188	376	36	43	79	0	0	0	13.4	11.4	79.0	0.0	1.0	1.0	0.8	0.0
Province 1	Okhaldh	Chisankhugadhi	37	36	1	0	180	203	383	176	193	369	4	10	14	0	0	0	10.4	10.3	14.0	0.0	0.9	0.9	0.4	0.0
Province 1	Okhaldh	Khijidemba	33	32	1	0	176	179	355	161	155	316	15	24	39	0	0	0	10.8	9.9	39.0	0.0	1.0	1.0	0.6	0.0
Province 1	Okhaldh	Likhu Rural	28	28	0	0	161	169	330	161	169	330	0	0	0	0	0	0	11.8	11.8	0.0	0.0	1.0	1.0	0.0	0.0
Province 1	Okhaldh	Manebhanjyang	41	37	4	0	231	271	502	192	191	383	39	80	119	0	0	0	12.2	10.4	29.8	0.0	1.0	1.0	0.5	0.0
Province 1	Okhaldh	Molung Rural	38	37	1	0	290	359	649	246	303	549	44	56	100	0	0	0	17.1	14.8	100.0	0.0	0.8	0.8	0.8	0.0
Province 1	Okhaldh	Siddhicharan	69	60	9	1	525	597	1122	314	332	646	211	265	476	3	2	5	16.3	10.8	52.9	5.0	0.9	0.9	0.8	1.5
Province 1	Okhaldh	Sunkoshi Rural	38	38	0	0	253	252	505	253	252	505	0	0	0	0	0	0	13.3	13.3	0.0	0.0	1.0	1.0	0.0	0.0

Annex 1.1: Number of ECED/PPCs, number of children, children-ECED/PPC ratio, and gender parity details

Province	District	Local Level	No. of ECED/PPCs in				Number of children in												Children-ECED/PPC Ratio				Gender Parity			
							All types of ECED/PPCs			Community Schools			Institutional Schools			Religious Schools										
			All School	Community	Institutional	Religious	Girls	Boys	Total	Girls	Boys	Total	Girls	Boys	Total	Girls	Boys	Total	All Schools	Community	Institutional	Religious	All Schools	Community	Institutional	Religious
Province 1	Khotang	Aiselukharka	33	32	1	0	187	211	398	173	191	364	14	20	34	0	0	0	12.1	11.4	34.0	0.0	0.9	0.9	0.7	0.0
Province 1	Khotang	Barahapokhari	22	22	0	0	127	135	262	127	135	262	0	0	0	0	0	0	11.9	11.9	0.0	0.0	0.9	0.9	0.0	0.0
Province 1	Khotang	Diktel Rupakot Majhuwagadhi	72	68	4	0	550	595	1145	444	466	910	106	129	235	0	0	0	15.9	13.4	58.8	0.0	1.0	1.0	0.8	0.0
Province 1	Khotang	Diprung Chuichumma	36	35	1	0	248	279	527	240	271	511	8	8	16	0	0	0	14.6	14.6	16.0	0.0	0.9	0.9	1.0	0.0
Province 1	Khotang	Halesi	56	54	2	0	292	364	656	256	306	562	36	58	94	0	0	0	11.7	10.4	47.0	0.0	0.8	0.8	0.6	0.0
Province 1	Khotang	Jantedhunga	69	69	0	0	125	130	255	125	130	255	0	0	0	0	0	0	3.7	3.7	0.0	0.0	1.0	1.0	0.0	0.0
Province 1	Khotang	Kepilasagadhi	28	26	2	0	199	190	389	172	155	327	27	35	62	0	0	0	13.9	12.6	31.0	0.0	1.1	1.1	0.8	0.0
Province 1	Khotang	Khotehang	44	43	1	0	300	321	621	283	296	579	17	25	42	0	0	0	14.1	13.5	42.0	0.0	1.0	1.0	0.7	0.0
Province 1	Khotang	Rawa Besi Rural	27	27	0	0	237	183	420	237	183	420	0	0	0	0	0	0	15.6	15.6	0.0	0.0	1.3	1.3	0.0	0.0
Province 1	Khotang	Sakela Rural	22	22	0	0	148	163	311	148	163	311	0	0	0	0	0	0	14.1	14.1	0.0	0.0	0.9	0.9	0.0	0.0
Province 1	Udayapu	Belaka	62	50	12	0	771	941	1712	455	538	993	316	403	719	0	0	0	27.6	19.9	59.9	0.0	0.8	0.8	0.8	0.0
Province 1	Udayapu	Chaudandigadhi	82	61	21	1	1089	1175	2264	600	611	1211	489	564	1053	1	6	7	27.6	19.9	50.1	7.0	1.0	1.0	0.9	0.2
Province 1	Udayapu	Katari	80	63	17	0	984	1144	2128	584	590	1174	400	554	954	0	0	0	26.6	18.6	56.1	0.0	1.0	1.0	0.7	0.0
Province 1	Udayapu	Limchungbung	30	30	0	0	190	164	354	190	164	354	0	0	0	0	0	0	11.8	11.8	0.0	0.0	1.2	1.2	0.0	0.0
Province 1	Udayapu	Rautamai Rural	53	52	1	0	323	355	678	314	345	659	9	10	19	0	0	0	12.8	12.7	19.0	0.0	0.9	0.9	0.9	0.0
Province 1	Udayapu	Tapli Rural	35	35	0	0	308	271	579	308	271	579	0	0	0	0	0	0	16.5	16.5	0.0	0.0	1.1	1.1	0.0	0.0
Province 1	Udayapu	Triyuga	146	111	35	1	1887	2179	4066	927	926	1853	960	1253	2213	9	17	26	27.8	16.7	63.2	26.0	1.0	1.0	0.8	0.5
Province 1	Udayapu	Udayapurgadhi	41	39	2	0	394	472	866	320	361	681	74	111	185	0	0	0	21.1	17.5	92.5	0.0	0.9	0.9	0.7	0.0
Madhesh	Saptari	Agnisair Krishnasawaran	32	31	1	1	249	267	516	239	252	491	10	15	25	18	11	29	16.1	15.8	25.0	29.0	0.9	0.9	0.7	1.6
Madhesh	Saptari	Balan Bihul	26	26	0	0	225	257	482	225	257	482	0	0	0	0	0	0	18.5	18.5	0.0	0.0	0.9	0.9	0.0	0.0
Madhesh	Saptari	Bishnupur Rural	50	50	0	0	335	377	712	335	377	712	0	0	0	0	0	0	14.2	14.2	0.0	0.0	0.9	0.9	0.0	0.0
Madhesh	Saptari	Bodebarsaien	44	42	2	2	465	625	1090	433	555	988	32	70	102	14	7	21	24.8	23.5	51.0	10.5	0.8	0.8	0.5	2.0
Madhesh	Saptari	Chhinnamasta	46	41	5	0	421	564	985	313	334	647	108	230	338	0	0	0	21.4	15.8	67.6	0.0	0.9	0.9	0.5	0.0
Madhesh	Saptari	Dakneshwori	44	44	0	1	338	358	696	338	358	696	0	0	0	12	10	22	15.8	15.8	0.0	22.0	0.9	0.9	0.0	1.2
Madhesh	Saptari	Hanumannagar	46	40	6	0	678	825	1503	466	403	869	212	422	634	0	0	0	32.7	21.7	105.7	0.0	1.2	1.2	0.5	0.0
Madhesh	Saptari	Kanchanroop	45	39	6	4	542	635	1177	491	531	1022	51	104	155	54	69	123	26.2	26.2	25.8	30.8	0.9	0.9	0.5	0.8
Madhesh	Saptari	Khadak	53	45	8	2	712	841	1553	614	628	1242	98	213	311	23	31	54	29.3	27.6	38.9	27.0	1.0	1.0	0.5	0.7
Madhesh	Saptari	Mahadeva Rural	29	23	6	1	290	390	680	213	265	478	77	125	202	7	14	21	23.4	20.8	33.7	21.0	0.8	0.8	0.6	0.5
Madhesh	Saptari	Rajbiraj	83	62	21	1	970	1261	2231	570	606	1176	400	655	1055	13	5	18	26.9	19.0	50.2	18.0	0.9	0.9	0.6	2.6
Madhesh	Saptari	Rajgadh Rural	31	26	5	2	545	546	1091	487	417	904	58	129	187	26	30	56	35.2	34.8	37.4	28.0	1.2	1.2	0.4	0.9
Madhesh	Saptari	Rupani Rural	22	18	4	2	300	365	665	217	231	448	83	134	217	25	39	64	30.2	24.9	54.3	32.0	0.9	0.9	0.6	0.6
Madhesh	Saptari	Saptakoshi	25	16	9	0	315	356	671	181	187	368	134	169	303	0	0	0	26.8	23.0	33.7	0.0	1.0	1.0	0.8	0.0
Madhesh	Saptari	Shambhunath	40	30	10	0	584	646	1230	476	460	936	108	186	294	0	0	0	30.8	31.2	29.4	0.0	1.0	1.0	0.6	0.0
Madhesh	Saptari	Surunga	53	50	3	0	580	657	1237	477	524	1001	103	133	236	0	0	0	23.3	20.0	78.7	0.0	0.9	0.9	0.8	0.0
Madhesh	Saptari	Tilathi Koiladi	24	22	2	0	408	431	839	347	320	667	61	111	172	0	0	0	35.0	30.3	86.0	0.0	1.1	1.1	0.5	0.0
Madhesh	Saptari	Tirahut Rural	19	19	0	0	147	165	312	147	165	312	0	0	0	0	0	0	16.4	16.4	0.0	0.0	0.9	0.9	0.0	0.0
Madhesh	Siraha	Arnama Rural	20	17	3	0	288	353	641	236	254	490	52	99	151	0	0	0	32.1	28.8	50.3	0.0	0.9	0.9	0.5	0.0
Madhesh	Siraha	Aurahi Rural	24	21	3	0	306	417	723	277	338	615	29	79	108	0	0	0	30.1	29.3	36.0	0.0	0.8	0.8	0.4	0.0
Madhesh	Siraha	Bariyarpatti	38	32	6	0	439	631	1070	358	442	800	81	189	270	0	0	0	28.2	25.0	45.0	0.0	0.8	0.8	0.4	0.0
Madhesh	Siraha	Bhagawanpur	20	14	6	0	314	446	760	162	184	346	152	262	414	0	0	0	38.0	24.7	69.0	0.0	0.9	0.9	0.6	0.0

Annex 1.1: Number of ECED/PPCs, number of children, children-ECED/PPC ratio, and gender parity details

Province	District	Local Level	No. of ECED/PPCs in				Number of children in												Children-ECED/PPC Ratio				Gender Parity			
							All types of ECED/PPCs			Community Schools			Institutional Schools			Religious Schools										
			All School	Community	Institutional	Religious	Girls	Boys	Total	Girls	Boys	Total	Girls	Boys	Total	Girls	Boys	Total	All Schools	Community	Institutional	Religious	All Schools	Community	Institutional	Religious
Madhesh	Siraha	Bishnupur Rural	25	18	7	0	340	448	788	219	253	472	121	195	316	0	0	0	31.5	26.2	45.1	0.0	0.9	0.9	0.6	0.0
Madhesh	Siraha	Dhangadhimai	78	61	17	3	1023	1263	2286	565	567	1132	458	696	1154	37	22	59	29.3	18.6	67.9	19.7	1.0	1.0	0.7	1.7
Madhesh	Siraha	Golbazar	18	8	10	0	958	1297	2255	662	698	1360	296	599	895	0	0	0	125.3	170.0	89.5	0.0	0.9	0.9	0.5	0.0
Madhesh	Siraha	Kalyanpur	45	36	9	0	693	997	1690	442	510	952	251	487	738	0	0	0	37.6	26.4	82.0	0.0	0.9	0.9	0.5	0.0
Madhesh	Siraha	Karjanha	31	18	13	0	893	1189	2082	208	211	419	685	978	1663	0	0	0	67.2	23.3	127.9	0.0	1.0	1.0	0.7	0.0
Madhesh	Siraha	Lahan	108	54	54	0	1510	2363	3873	654	719	1373	856	1644	2500	0	0	0	35.9	25.4	46.3	0.0	0.9	0.9	0.5	0.0
Madhesh	Siraha	Laxmipur Patari	37	33	4	1	552	713	1265	348	366	714	204	347	551	15	19	34	34.2	21.6	137.8	34.0	1.0	1.0	0.6	0.8
Madhesh	Siraha	Mirchaiya	54	30	24	0	973	1570	2543	317	394	711	656	1176	1832	0	0	0	47.1	23.7	76.3	0.0	0.8	0.8	0.6	0.0
Madhesh	Siraha	Naraha Rural	21	17	4	0	338	521	859	199	211	410	139	310	449	0	0	0	40.9	24.1	112.3	0.0	0.9	0.9	0.4	0.0
Madhesh	Siraha	Navarajpur	14	13	1	0	179	220	399	145	132	277	34	88	122	0	0	0	28.5	21.3	122.0	0.0	1.1	1.1	0.4	0.0
Madhesh	Siraha	Sakhuwanankar	32	28	4	0	281	411	692	237	313	550	44	98	142	0	0	0	21.6	19.6	35.5	0.0	0.8	0.8	0.4	0.0
Madhesh	Siraha	Siraha	106	77	29	0	1550	2363	3913	819	896	1715	731	1467	2198	0	0	0	36.9	22.3	75.8	0.0	0.9	0.9	0.5	0.0
Madhesh	Siraha	Sukhipur	45	34	11	0	633	840	1473	463	542	1005	170	298	468	0	0	0	32.7	29.6	42.5	0.0	0.9	0.9	0.6	0.0
Madhesh	Dhanush	Aurahi Rural	38	36	2	1	265	326	591	208	237	445	57	89	146	13	1	14	15.6	12.4	73.0	14.0	0.9	0.9	0.6	13.0
Madhesh	Dhanush	Bateswor Rural	44	37	7	0	429	584	1013	254	294	548	175	290	465	0	0	0	23.0	14.8	66.4	0.0	0.9	0.9	0.6	0.0
Madhesh	Dhanush	Bideha	43	40	3	6	522	638	1160	449	509	958	73	129	202	156	151	307	27.0	24.0	67.3	51.2	0.9	0.9	0.6	1.0
Madhesh	Dhanush	Dhanauji Rural	24	24	0	0	115	126	241	115	126	241	0	0	0	0	0	0	10.0	10.0	0.0	0.0	0.9	0.9	0.0	0.0
Madhesh	Dhanush	Dhanusadham	50	38	12	8	1009	1259	2268	486	482	968	523	777	1300	65	59	124	45.4	25.5	108.3	15.5	1.0	1.0	0.7	1.1
Madhesh	Dhanush	Ganeshman	46	41	5	2	559	685	1244	412	448	860	147	237	384	16	13	29	27.0	21.0	76.8	14.5	0.9	0.9	0.6	1.2
Madhesh	Dhanush	Hanspur	50	50	0	4	529	667	1196	529	667	1196	0	0	0	30	39	69	23.9	23.9	0.0	17.3	0.8	0.8	0.0	0.8
Madhesh	Dhanush	Janaknandini	25	23	2	1	392	429	821	293	246	539	99	183	282	18	12	30	32.8	23.4	141.0	30.0	1.2	1.2	0.5	1.5
Madhesh	Dhanush	Janakpurdham	90	62	28	1	1385	1692	3077	921	876	1797	464	816	1280	26	14	40	34.2	29.0	45.7	40.0	1.1	1.1	0.6	1.9
Madhesh	Dhanush	Kamala	30	29	1	2	367	366	733	346	321	667	21	45	66	32	29	61	24.4	23.0	66.0	30.5	1.1	1.1	0.5	1.1
Madhesh	Dhanush	Kshireshwornath	30	24	6	3	543	806	1349	367	467	834	176	339	515	57	63	120	45.0	34.8	85.8	40.0	0.8	0.8	0.5	0.9
Madhesh	Dhanush	Laxminiya Rural	37	36	1	0	297	337	634	278	295	573	19	42	61	0	0	0	17.1	15.9	61.0	0.0	0.9	0.9	0.5	0.0
Madhesh	Dhanush	Mithila Bihari	26	24	2	1	406	544	950	335	418	753	71	126	197	8	0	8	36.5	31.4	98.5	8.0	0.8	0.8	0.6	0.0
Madhesh	Dhanush	Mithila	54	43	11	0	655	816	1471	339	417	756	316	399	715	0	0	0	27.2	17.6	65.0	0.0	0.8	0.8	0.8	0.0
Madhesh	Dhanusha	Mukhiyapatti Musaharniya	13	13	0	0	455	410	865	455	410	865	0	0	0	0	0	0	66.5	66.5	0.0	0.0	1.1	1.1	0.0	0.0
Madhesh	Dhanush	Nagarain	22	22	0	0	305	367	672	305	367	672	0	0	0	0	0	0	30.5	30.5	0.0	0.0	0.8	0.8	0.0	0.0
Madhesh	Dhanush	Sabaila	53	47	6	5	771	927	1698	632	723	1355	139	204	343	119	109	228	32.0	28.8	57.2	45.6	0.9	0.9	0.7	1.1
Madhesh	Dhanush	Sahidnagar	85	75	10	1	899	1248	2147	677	836	1513	222	412	634	23	24	47	25.3	20.2	63.4	47.0	0.8	0.8	0.5	1.0
Madhesh	Mahottari	Aurahi	34	31	3	0	431	501	932	351	324	675	80	177	257	0	0	0	27.4	21.8	85.7	0.0	1.1	1.1	0.5	0.0
Madhesh	Mahottari	Balwa	30	24	6	0	446	539	985	304	337	641	142	202	344	0	0	0	32.8	26.7	57.3	0.0	0.9	0.9	0.7	0.0
Madhesh	Mahottari	Bardibas	94	74	20	0	1432	1734	3166	1012	1099	2111	420	635	1055	0	0	0	33.7	28.5	52.8	0.0	0.9	0.9	0.7	0.0
Madhesh	Mahottari	Bhangaha	45	42	3	0	670	740	1410	571	554	1125	99	186	285	0	0	0	31.3	26.8	95.0	0.0	1.0	1.0	0.5	0.0
Madhesh	Mahottari	Ekdara Rural	24	17	7	1	420	635	1055	250	244	494	170	391	561	6	11	17	44.0	29.1	80.1	17.0	1.0	1.0	0.4	0.5
Madhesh	Mahottari	Gaushala	62	49	13	0	1093	1422	2515	597	593	1190	496	829	1325	0	0	0	40.6	24.3	101.9	0.0	1.0	1.0	0.6	0.0
Madhesh	Mahottari	Jaleswor	64	51	13	1	842	1050	1892	599	581	1180	243	469	712	12	19	31	29.6	23.1	54.8	31.0	1.0	1.0	0.5	0.6
Madhesh	Mahottari	Loharpatti	30	28	2	0	315	361	676	250	241	491	65	120	185	0	0	0	22.5	17.5	92.5	0.0	1.0	1.0	0.5	0.0
Madhesh	Mahottari	Mahottari Rural	16	16	0	0	210	199	409	210	199	409	0	0	0	0	0	0	25.6	25.6	0.0	0.0	1.1	1.1	0.0	0.0
Madhesh	Mahottari	Manara Sisawa	32	32	0	2	348	359	707	348	359	707	0	0	0	24	16	40	22.1	22.1	0.0	20.0	1.0	1.0	0.0	1.5
Madhesh	Mahottari	Matihani	26	23	3	3	277	253	530	222	192	414	55	61	116	18	14	32	20.4	18.0	38.7	10.7	1.2	1.2	0.9	1.3

Annex 1.1: Number of ECED/PPCs, number of children, children-ECED/PPC ratio, and gender parity details

Province	District	Local Level	No. of ECED/PPCs in				Number of children in												Children-ECED/PPC Ratio				Gender Parity			
							All types of ECED/PPCs			Community Schools			Institutional Schools			Religious Schools										
			All School	Community	Institutional	Religious	Girls	Boys	Total	Girls	Boys	Total	Girls	Boys	Total	Girls	Boys	Total	All Schools	Community	Institutional	Religious	All Schools	Community	Institutional	Religious
Madhesh	Mahottari	Pipra Rural	33	29	4	1	555	609	1164	441	459	900	114	150	264	18	9	27	35.3	31.0	66.0	27.0	1.0	1.0	0.8	2.0
Madhesh	Mahottari	Ramgopalpur	31	25	6	0	503	668	1171	340	339	679	163	329	492	0	0	0	37.8	27.2	82.0	0.0	1.0	1.0	0.5	0.0
Madhesh	Mahottari	Samsi Rural	19	15	4	0	212	253	465	176	152	328	36	101	137	0	0	0	24.5	21.9	34.3	0.0	1.2	1.2	0.4	0.0
Madhesh	Mahottari	Sonama Rural	33	32	1	1	557	627	1184	501	525	1026	56	102	158	15	11	26	35.9	32.1	158.0	26.0	1.0	1.0	0.5	1.4
Madhesh	Sarlahi	Bagmati	32	21	11	0	748	803	1551	490	491	981	258	312	570	0	0	0	48.5	46.7	51.8	0.0	1.0	1.0	0.8	0.0
Madhesh	Sarlahi	Balara	32	31	1	0	287	282	569	268	227	495	19	55	74	0	0	0	17.8	16.0	74.0	0.0	1.2	1.2	0.3	0.0
Madhesh	Sarlahi	Barahathawa	54	33	21	0	1109	1672	2781	542	506	1048	567	1166	1733	0	0	0	51.5	31.8	82.5	0.0	1.1	1.1	0.5	0.0
Madhesh	Sarlahi	Basbariya Rural	14	14	0	0	312	278	590	312	278	590	0	0	0	0	0	0	42.1	42.1	0.0	0.0	1.1	1.1	0.0	0.0
Madhesh	Sarlahi	Bishnu Rural	15	14	1	0	185	190	375	179	163	342	6	27	33	0	0	0	25.0	24.4	33.0	0.0	1.1	1.1	0.2	0.0
Madhesh	Sarlahi	Brahmapuri	15	13	2	0	303	309	612	230	190	420	73	119	192	0	0	0	40.8	32.3	96.0	0.0	1.2	1.2	0.6	0.0
Madhesh	Sarlahi	Chakraghatta	15	15	0	0	152	114	266	152	114	266	0	0	0	0	0	0	17.7	17.7	0.0	0.0	1.3	1.3	0.0	0.0
Madhesh	Sarlahi	Chandranagar	26	16	10	0	494	548	1042	246	198	444	248	350	598	0	0	0	40.1	27.8	59.8	0.0	1.2	1.2	0.7	0.0
Madhesh	Sarlahi	Dhankaul Rural	21	18	3	0	341	380	721	260	214	474	81	166	247	0	0	0	34.3	26.3	82.3	0.0	1.2	1.2	0.5	0.0
Madhesh	Sarlahi	Godaita	31	31	0	0	542	586	1128	542	586	1128	0	0	0	0	0	0	36.4	36.4	0.0	0.0	0.9	0.9	0.0	0.0
Madhesh	Sarlahi	Harion	53	30	23	0	1059	1283	2342	322	296	618	737	987	1724	0	0	0	44.2	20.6	75.0	0.0	1.1	1.1	0.7	0.0
Madhesh	Sarlahi	Haripur	22	19	3	2	438	547	985	343	375	718	95	172	267	30	30	60	44.8	37.8	89.0	30.0	0.9	0.9	0.6	1.0
Madhesh	Sarlahi	Haripurwa	18	16	2	0	318	307	625	240	173	413	78	134	212	0	0	0	34.7	25.8	106.0	0.0	1.4	1.4	0.6	0.0
Madhesh	Sarlahi	Ishworpur	39	32	7	0	832	973	1805	566	580	1146	266	393	659	0	0	0	46.3	35.8	94.1	0.0	1.0	1.0	0.7	0.0
Madhesh	Sarlahi	Kabilasi	42	41	1	0	445	404	849	413	329	742	32	75	107	0	0	0	20.2	18.1	107.0	0.0	1.3	1.3	0.4	0.0
Madhesh	Sarlahi	Kaudena Rural	21	19	2	0	456	498	954	382	353	735	74	145	219	0	0	0	45.4	38.7	109.5	0.0	1.1	1.1	0.5	0.0
Madhesh	Sarlahi	Lalbandi	60	51	9	0	829	902	1731	652	656	1308	177	246	423	0	0	0	28.9	25.6	47.0	0.0	1.0	1.0	0.7	0.0
Madhesh	Sarlahi	Malangwa	56	41	15	1	720	880	1600	300	255	555	420	625	1045	6	5	11	28.6	13.5	69.7	11.0	1.2	1.2	0.7	1.2
Madhesh	Sarlahi	Parsa Rural	13	12	1	1	163	143	306	129	117	246	34	26	60	17	7	24	23.5	20.5	60.0	24.0	1.1	1.1	1.3	2.4
Madhesh	Sarlahi	Ramnagar	18	18	0	0	261	239	500	261	239	500	0	0	0	0	0	0	27.8	27.8	0.0	0.0	1.1	1.1	0.0	0.0
Madhesh	Rautahat	Baudhimai	20	20	0	0	379	344	723	379	344	723	0	0	0	0	0	0	36.2	36.2	0.0	0.0	1.1	1.1	0.0	0.0
Madhesh	Rautahat	Brindaban	25	25	0	0	344	318	662	344	318	662	0	0	0	0	0	0	26.5	26.5	0.0	0.0	1.1	1.1	0.0	0.0
Madhesh	Rautahat	Chandrapur	73	62	11	0	1255	1491	2746	740	699	1439	515	792	1307	0	0	0	37.6	23.2	118.8	0.0	1.1	1.1	0.7	0.0
Madhesh	Rautahat	Debahi Gonahi	29	29	0	0	126	125	251	126	125	251	0	0	0	0	0	0	8.7	8.7	0.0	0.0	1.0	1.0	0.0	0.0
Madhesh	Rautahat	Durga	22	22	0	1	242	256	498	242	256	498	0	0	0	9	11	20	22.6	22.6	0.0	20.0	0.9	0.9	0.0	0.8
Madhesh	Rautahat	Gadhimai	31	30	1	2	530	568	1098	511	499	1010	19	69	88	43	38	81	35.4	33.7	88.0	40.5	1.0	1.0	0.3	1.1
Madhesh	Rautahat	Garuda	40	32	8	0	765	1223	1988	474	446	920	291	777	1068	0	0	0	49.7	28.8	133.5	0.0	1.1	1.1	0.4	0.0
Madhesh	Rautahat	Gaur Municipality	28	21	7	2	592	724	1316	505	557	1062	87	167	254	111	122	233	47.0	50.6	36.3	116.5	0.9	0.9	0.5	0.9
Madhesh	Rautahat	Gujara	31	31	0	2	409	445	854	409	445	854	0	0	0	33	33	66	27.5	27.5	0.0	33.0	0.9	0.9	0.0	1.0
Madhesh	Rautahat	Ishanath	32	30	2	4	386	443	829	366	399	765	20	44	64	61	66	127	25.9	25.5	32.0	31.8	0.9	0.9	0.5	0.9
Madhesh	Rautahat	Katahariya	30	30	0	0	365	341	706	365	341	706	0	0	0	0	0	0	23.5	23.5	0.0	0.0	1.1	1.1	0.0	0.0
Madhesh	Rautahat	Madav Narayan	20	20	0	0	403	408	811	403	408	811	0	0	0	0	0	0	40.6	40.6	0.0	0.0	1.0	1.0	0.0	0.0
Madhesh	Rautahat	Maulapur	17	17	0	0	127	109	236	127	109	236	0	0	0	0	0	0	13.9	13.9	0.0	0.0	1.2	1.2	0.0	0.0
Madhesh	Rautahat	Paroha	23	23	0	3	343	332	675	343	332	675	0	0	0	77	51	128	29.3	29.3	0.0	42.7	1.0	1.0	0.0	1.5
Madhesh	Rautahat	Phatuwa	37	36	1	0	221	227	448	215	207	422	6	20	26	0	0	0	12.1	11.7	26.0	0.0	1.0	1.0	0.3	0.0
Madhesh	Rautahat	Rajdevi	25	25	0	0	211	233	444	211	233	444	0	0	0	0	0	0	17.8	17.8	0.0	0.0	0.9	0.9	0.0	0.0
Madhesh	Rautahat	Rajpur	25	25	0	0	398	418	816	398	418	816	0	0	0	0	0	0	32.6	32.6	0.0	0.0	1.0	1.0	0.0	0.0
Madhesh	Rautahat	Yamunamai	15	15	0	0	344	352	696	344	352	696	0	0	0	0	0	0	46.4	46.4	0.0	0.0	1.0	1.0	0.0	0.0
Madhesh	Bara	Aadarsha Kotwal	18	18	0	0	328	295	623	328	295	623	0	0	0	0	0	0	34.6	34.6	0.0	0.0	1.1	1.1	0.0	0.0

Annex 1.1: Number of ECED/PPCs, number of children, children-ECED/PPC ratio, and gender parity details

Province	District	Local Level	No. of ECED/PPCs in				Number of children in												Children-ECED/PPC Ratio				Gender Parity			
							All types of ECED/PPCs			Community Schools			Institutional Schools			Religious Schools										
			All School	Community	Institutional	Religious	Girls	Boys	Total	Girls	Boys	Total	Girls	Boys	Total	Girls	Boys	Total	All Schools	Community	Institutional	Religious	All Schools	Community	Institutional	Religious
Madhesh	Bara	Baragadi Rural	17	16	1	0	459	467	926	431	408	839	28	59	87	0	0	0	54.5	52.4	87.0	0.0	1.1	1.1	0.5	0.0
Madhesh	Bara	Bishrampur	10	10	0	0	169	159	328	169	159	328	0	0	0	0	0	0	32.8	32.8	0.0	0.0	1.1	1.1	0.0	0.0
Madhesh	Bara	Devtal Rural	10	10	0	0	251	222	473	251	222	473	0	0	0	0	0	0	47.3	47.3	0.0	0.0	1.1	1.1	0.0	0.0
Madhesh	Bara	Jeetpursimara	148	106	42	4	2660	3291	5951	1311	1383	2694	1349	1908	3257	76	84	160	40.2	25.4	77.5	40.0	0.9	0.9	0.7	0.9
Madhesh	Bara	Kalaiya Sub	117	114	3	2	1235	1268	2503	1107	1040	2147	128	228	356	22	11	33	21.4	18.8	118.7	16.5	1.1	1.1	0.6	2.0
Madhesh	Bara	Karaiyamai	48	46	2	1	671	682	1353	625	592	1217	46	90	136	24	23	47	28.2	26.5	68.0	47.0	1.1	1.1	0.5	1.0
Madhesh	Bara	Kolhabi	53	52	1	0	812	802	1614	750	714	1464	62	88	150	0	0	0	30.5	28.2	150.0	0.0	1.1	1.1	0.7	0.0
Madhesh	Bara	Mahagadhimai	45	45	0	0	685	697	1382	685	697	1382	0	0	0	0	0	0	30.7	30.7	0.0	0.0	1.0	1.0	0.0	0.0
Madhesh	Bara	Nijgadh	50	44	6	0	1103	1247	2350	912	1006	1918	191	241	432	0	0	0	47.0	43.6	72.0	0.0	0.9	0.9	0.8	0.0
Madhesh	Bara	Pachrauta	28	27	1	0	700	668	1368	657	630	1287	43	38	81	0	0	0	48.9	47.7	81.0	0.0	1.0	1.0	1.1	0.0
Madhesh	Bara	Parwanipur	15	14	1	1	261	260	521	244	246	490	17	14	31	8	2	10	34.7	35.0	31.0	10.0	1.0	1.0	1.2	4.0
Madhesh	Bara	Pheta Rural	27	27	0	1	400	425	825	400	425	825	0	0	0	16	15	31	30.6	30.6	0.0	31.0	0.9	0.9	0.0	1.1
Madhesh	Bara	Prasauni Rural	14	14	0	1	292	255	547	292	255	547	0	0	0	5	4	9	39.1	39.1	0.0	9.0	1.1	1.1	0.0	1.3
Madhesh	Bara	Simroungadh	37	37	0	2	688	576	1264	688	576	1264	0	0	0	33	13	46	34.2	34.2	0.0	23.0	1.2	1.2	0.0	2.5
Madhesh	Bara	Subarna Rural	25	24	1	0	413	426	839	393	376	769	20	50	70	0	0	0	33.6	32.0	70.0	0.0	1.0	1.0	0.4	0.0
Madhesh	Parsa	Bahudarmai	27	27	0	0	350	307	657	350	307	657	0	0	0	0	0	0	24.3	24.3	0.0	0.0	1.1	1.1	0.0	0.0
Madhesh	Parsa	Bindabasini	22	21	1	0	253	219	472	229	196	425	24	23	47	0	0	0	21.5	20.2	47.0	0.0	1.2	1.2	1.0	0.0
Madhesh	Parsa	Birgunj	253	168	85	6	4783	6123	10906	1781	1544	3325	3002	4579	7581	159	115	274	43.1	19.8	89.2	45.7	1.2	1.2	0.7	1.4
Madhesh	Parsa	Chhipaharmai	17	17	0	0	287	292	579	287	292	579	0	0	0	0	0	0	34.1	34.1	0.0	0.0	1.0	1.0	0.0	0.0
Madhesh	Parsa	Dhobini Rural	15	15	0	2	300	296	596	300	296	596	0	0	0	17	34	51	39.7	39.7	0.0	25.5	1.0	1.0	0.0	0.5
Madhesh	Parsa	Jaganathpur	33	33	0	1	325	290	615	325	290	615	0	0	0	13	8	21	18.6	18.6	0.0	21.0	1.1	1.1	0.0	1.6
Madhesh	Parsa	Jira Bhawani	25	25	0	0	271	329	600	271	329	600	0	0	0	0	0	0	24.0	24.0	0.0	0.0	0.8	0.8	0.0	0.0
Madhesh	Parsa	Kalikamai Rural	14	14	0	0	250	200	450	250	200	450	0	0	0	0	0	0	32.1	32.1	0.0	0.0	1.3	1.3	0.0	0.0
Madhesh	Parsa	Pakahamainpur	16	16	0	0	189	163	352	189	163	352	0	0	0	0	0	0	22.0	22.0	0.0	0.0	1.2	1.2	0.0	0.0
Madhesh	Parsa	Parsagadi	49	45	4	3	808	834	1642	608	553	1161	200	281	481	69	54	123	33.5	25.8	120.3	41.0	1.1	1.1	0.7	1.3
Madhesh	Parsa	Paterwasugauli	28	28	0	1	495	458	953	495	458	953	0	0	0	23	31	54	34.0	34.0	0.0	54.0	1.1	1.1	0.0	0.7
Madhesh	Parsa	Pokhariya	31	31	0	0	523	484	1007	523	484	1007	0	0	0	0	0	0	32.5	32.5	0.0	0.0	1.1	1.1	0.0	0.0
Madhesh	Parsa	Sakhuwa	43	43	0	1	678	656	1334	678	656	1334	0	0	0	19	12	31	31.0	31.0	0.0	31.0	1.0	1.0	0.0	1.6
Madhesh	Parsa	Thori Rural	23	23	0	0	271	219	490	271	219	490	0	0	0	0	0	0	21.3	21.3	0.0	0.0	1.2	1.2	0.0	0.0
Bagmati	Sindhuli	Dudhauli	69	59	10	0	866	960	1826	695	726	1421	171	234	405	0	0	0	26.5	24.1	40.5	0.0	1.0	1.0	0.7	0.0
Bagmati	Sindhuli	Ghanglekh	25	24	1	0	176	192	368	166	184	350	10	8	18	0	0	0	14.7	14.6	18.0	0.0	0.9	0.9	1.3	0.0
Bagmati	Sindhuli	Golanjor Rural	53	51	2	0	357	426	783	305	352	657	52	74	126	0	0	0	14.8	12.9	63.0	0.0	0.9	0.9	0.7	0.0
Bagmati	Sindhuli	Hariharpurgadh	52	51	1	0	411	353	764	393	342	735	18	11	29	0	0	0	14.7	14.4	29.0	0.0	1.1	1.1	1.6	0.0
Bagmati	Sindhuli	Kamalamai	90	71	19	0	1185	1411	2596	642	688	1330	543	723	1266	0	0	0	28.8	18.7	66.6	0.0	0.9	0.9	0.8	0.0
Bagmati	Sindhuli	Marin Rural	33	29	4	0	489	574	1063	388	455	843	101	119	220	0	0	0	32.2	29.1	55.0	0.0	0.9	0.9	0.8	0.0
Bagmati	Sindhuli	Phikkal Rural	40	40	0	0	252	259	511	252	259	511	0	0	0	0	0	0	12.8	12.8	0.0	0.0	1.0	1.0	0.0	0.0
Bagmati	Sindhuli	Sunkoshi Rural	36	35	1	0	314	369	683	294	357	651	20	12	32	0	0	0	19.0	18.6	32.0	0.0	0.8	0.8	1.7	0.0
Bagmati	Sindhuli	Tinpatan Rural	68	66	2	0	396	432	828	380	419	799	16	13	29	0	0	0	12.2	12.1	14.5	0.0	0.9	0.9	1.2	0.0
Bagmati	Ramech	Doramba Rural	43	41	2	0	283	319	602	261	298	559	22	21	43	0	0	0	14.0	13.6	21.5	0.0	0.9	0.9	1.0	0.0
Bagmati	Ramech	Gokulganga	31	31	0	0	367	399	766	367	399	766	0	0	0	0	0	0	24.7	24.7	0.0	0.0	0.9	0.9	0.0	0.0
Bagmati	Ramech	Khadadevi Rural	66	65	1	0	368	441	809	357	424	781	11	17	28	0	0	0	12.3	12.0	28.0	0.0	0.8	0.8	0.6	0.0
Bagmati	Ramech	Likhu Tamakosh	40	40	0	0	215	210	425	215	210	425	0	0	0	0	0	0	10.6	10.6	0.0	0.0	1.0	1.0	0.0	0.0
Bagmati	Ramech	Manthali	86	80	6	0	745	930	1675	573	629	1202	172	301	473	0	0	0	19.5	15.0	78.8	0.0	0.9	0.9	0.6	0.0

Annex 1.1: Number of ECED/PPCs, number of children, children-ECED/PPC ratio, and gender parity details

Province	District	Local Level	No. of ECED/PPCs in				Number of children in												Children-ECED/PPC Ratio				Gender Parity			
							All types of ECED/PPCs			Community Schools			Institutional Schools			Religious Schools										
			All School	Community	Institutional	Religious	Girls	Boys	Total	Girls	Boys	Total	Girls	Boys	Total	Girls	Boys	Total	All Schools	Community	Institutional	Religious	All Schools	Community	Institutional	Religious
Bagmati	Ramech	Ramechhap	56	55	1	0	355	400	755	342	384	726	13	16	29	0	0	0	13.5	13.2	29.0	0.0	0.9	0.9	0.8	0.0
Bagmati	Ramech	Sunapati Rural	37	37	0	1	233	311	544	233	311	544	0	0	0	3	14	17	14.7	14.7	0.0	17.0	0.7	0.7	0.0	0.2
Bagmati	Ramech	Umakunda	27	27	0	0	212	186	398	212	186	398	0	0	0	0	0	0	14.7	14.7	0.0	0.0	1.1	1.1	0.0	0.0
Bagmati	Dolakha	Baiteshwor	34	31	3	0	303	350	653	222	248	470	81	102	183	0	0	0	19.2	15.2	61.0	0.0	0.9	0.9	0.8	0.0
Bagmati	Dolakha	Bhimeshwor	53	45	8	0	653	687	1340	371	403	774	282	284	566	0	0	0	25.3	17.2	70.8	0.0	0.9	0.9	1.0	0.0
Bagmati	Dolakha	Bigu Rural	30	30	0	0	249	278	527	249	278	527	0	0	0	0	0	0	17.6	17.6	0.0	0.0	0.9	0.9	0.0	0.0
Bagmati	Dolakha	Gaurishankar	41	41	0	1	324	321	645	324	321	645	0	0	0	0	4	4	15.7	15.7	0.0	4.0	1.0	1.0	0.0	0.0
Bagmati	Dolakha	Jiri Municipality	27	24	3	0	279	295	574	221	235	456	58	60	118	0	0	0	21.3	19.0	39.3	0.0	0.9	0.9	1.0	0.0
Bagmati	Dolakha	Kalinchok Rural	51	49	2	0	560	605	1165	448	502	950	112	103	215	0	0	0	22.8	19.4	107.5	0.0	0.9	0.9	1.1	0.0
Bagmati	Dolakha	Melung Rural	29	29	0	0	187	195	382	187	195	382	0	0	0	0	0	0	13.2	13.2	0.0	0.0	1.0	1.0	0.0	0.0
Bagmati	Dolakha	Sailung Rural	35	35	0	0	200	224	424	200	224	424	0	0	0	0	0	0	12.1	12.1	0.0	0.0	0.9	0.9	0.0	0.0
Bagmati	Dolakha	Tamakoshi Rural	35	34	1	0	244	337	581	234	262	496	10	75	85	0	0	0	16.6	14.6	85.0	0.0	0.9	0.9	0.1	0.0
Bagmati	Sindhupalchok	Baleft Rural Municipality	30	29	1	0	240	261	501	211	223	434	29	38	67	0	0	0	16.7	15.0	67.0	0.0	0.9	0.9	0.8	0.0
Bagmati	Sindhupalchok	Barhabise Municipality	29	24	5	0	519	615	1134	401	447	848	118	168	286	0	0	0	39.1	35.3	57.2	0.0	0.9	0.9	0.7	0.0
Bagmati	Sindhupalchok	Bhotekoshi Rural Municipality	22	20	2	0	165	180	345	138	157	295	27	23	50	0	0	0	15.7	14.8	25.0	0.0	0.9	0.9	1.2	0.0
Bagmati	Sindhupalchok	Chautara Sangachokgadhi	77	77	0	0	896	959	1855	896	959	1855	0	0	0	0	0	0	24.1	24.1	0.0	0.0	0.9	0.9	0.0	0.0
Bagmati	Sindhupalchok	Helambu Rural Municipality	19	17	2	0	298	341	639	253	270	523	45	71	116	0	0	0	33.6	30.8	58.0	0.0	0.9	0.9	0.6	0.0
Bagmati	Sindhupalchok	Indrawati Rural Municipality	44	44	0	0	389	378	767	389	378	767	0	0	0	0	0	0	17.4	17.4	0.0	0.0	1.0	1.0	0.0	0.0
Bagmati	Sindhupalchok	Jugal Rural Municipality	23	23	0	0	272	282	554	272	282	554	0	0	0	0	0	0	24.1	24.1	0.0	0.0	1.0	1.0	0.0	0.0
Bagmati	Sindhupalchok	Lisankhu Pakhar Rural	27	23	4	0	195	206	401	154	144	298	41	62	103	0	0	0	14.9	13.0	25.8	0.0	1.1	1.1	0.7	0.0
Bagmati	Sindhupalchok	Melamchi Municipality	44	39	5	0	717	790	1507	582	603	1185	135	187	322	0	0	0	34.3	30.4	64.4	0.0	1.0	1.0	0.7	0.0
Bagmati	Sindhupalchok	Panchpokhari Thangpal Rural	22	21	1	0	313	424	737	307	411	718	6	13	19	0	0	0	33.5	34.2	19.0	0.0	0.7	0.7	0.5	0.0
Bagmati	Sindhupalchok	Sunkoshi Rural Municipality	43	41	2	0	237	312	549	201	248	449	36	64	100	0	0	0	12.8	11.0	50.0	0.0	0.8	0.8	0.6	0.0
Bagmati	Sindhupalchok	Tripurasundari Rural	23	23	0	0	166	169	335	166	169	335	0	0	0	0	0	0	14.6	14.6	0.0	0.0	1.0	1.0	0.0	0.0
Bagmati	Kavrepalanchok	Banepa Municipality	61	28	33	0	1357	1683	3040	333	364	697	1024	1319	2343	0	0	0	49.8	24.9	71.0	0.0	0.9	0.9	0.8	0.0
Bagmati	Kavrepalanchok	Bethanchowk Rural	28	27	1	0	219	252	471	205	231	436	14	21	35	0	0	0	16.8	16.1	35.0	0.0	0.9	0.9	0.7	0.0
Bagmati	Kavrepalanchok	Bhumlu Rural Municipality	21	19	2	0	117	145	262	95	109	204	22	36	58	0	0	0	12.5	10.7	29.0	0.0	0.9	0.9	0.6	0.0

Annex 1.1: Number of ECED/PPCs, number of children, children-ECED/PPC ratio, and gender parity details

Province	District	Local Level	No. of ECED/PPCs in				Number of children in												Children-ECED/PPC Ratio				Gender Parity			
							All types of ECED/PPCs			Community Schools			Institutional Schools			Religious Schools										
			All School	Community	Institutional	Religious	Girls	Boys	Total	Girls	Boys	Total	Girls	Boys	Total	Girls	Boys	Total	All Schools	Community	Institutional	Religious	All Schools	Community	Institutional	Religious
Bagmati	Kavrepalanchok	Chaurideurali Rural	53	53	0	0	200	237	437	200	237	437	0	0	0	0	0	0	8.2	8.2	0.0	0.0	0.8	0.8	0.0	0.0
Bagmati	Kavrepalanchok	Dhulikhel Municipality	45	38	7	1	418	512	930	241	288	529	177	224	401	3	8	11	20.7	13.9	57.3	11.0	0.8	0.8	0.8	0.4
Bagmati	Kavrepalanchok	Khanikhola Rural	24	24	0	0	157	149	306	157	149	306	0	0	0	0	0	0	12.8	12.8	0.0	0.0	1.1	1.1	0.0	0.0
Bagmati	Kavrepalanchok	Mahabharat Rural	39	39	0	0	273	267	540	273	267	540	0	0	0	0	0	0	13.8	13.8	0.0	0.0	1.0	1.0	0.0	0.0
Bagmati	Kavrepalanchok	Mandandeupur Municipality	44	38	6	0	467	641	1108	396	544	940	71	97	168	0	0	0	25.2	24.7	28.0	0.0	0.7	0.7	0.7	0.0
Bagmati	Kavrepalanchok	Namobuddha Municipality	54	49	5	0	371	496	867	291	384	675	80	112	192	0	0	0	16.1	13.8	38.4	0.0	0.8	0.8	0.7	0.0
Bagmati	Kavrepalanchok	Panauti Municipality	53	36	17	0	732	936	1668	359	403	762	373	533	906	0	0	0	31.5	21.2	53.3	0.0	0.9	0.9	0.7	0.0
Bagmati	Kavrepalanchok	Panchkhal Municipality	40	29	11	0	508	559	1067	296	328	624	212	231	443	0	0	0	26.7	21.5	40.3	0.0	0.9	0.9	0.9	0.0
Bagmati	Kavrepalanchok	Roshi Rural Municipality	71	68	3	0	392	446	838	359	399	758	33	47	80	0	0	0	11.8	11.1	26.7	0.0	0.9	0.9	0.7	0.0
Bagmati	Kavrepalanchok	Temal Rural Municipality	46	46	0	0	169	186	355	169	186	355	0	0	0	0	0	0	7.7	7.7	0.0	0.0	0.9	0.9	0.0	0.0
Bagmati	Lalitpur	Bagmati Rural	59	59	0	0	251	300	551	251	300	551	0	0	0	0	0	0	9.3	9.3	0.0	0.0	0.8	0.8	0.0	0.0
Bagmati	Lalitpur	Godawari	93	59	34	0	1174	1404	2578	460	522	982	714	882	1596	0	0	0	27.7	16.6	46.9	0.0	0.9	0.9	0.8	0.0
Bagmati	Lalitpur	Konjyosom Rural	30	30	0	0	127	138	265	127	138	265	0	0	0	0	0	0	8.8	8.8	0.0	0.0	0.9	0.9	0.0	0.0
Bagmati	Lalitpur	Lalitpur Sub	190	61	129	0	2700	3317	6017	654	765	1419	2046	2552	4598	0	0	0	31.7	23.3	35.6	0.0	0.9	0.9	0.8	0.0
Bagmati	Lalitpur	Mahalaxmi	45	14	31	0	1077	1337	2414	337	415	752	740	922	1662	0	0	0	53.6	53.7	53.6	0.0	0.8	0.8	0.8	0.0
Bagmati	Lalitpur	Mahankal Rural	32	31	1	0	147	186	333	138	172	310	9	14	23	0	0	0	10.4	10.0	23.0	0.0	0.8	0.8	0.6	0.0
Bagmati	Bhaktapur	Bhaktapur	85	41	44	0	1922	2318	4240	775	877	1652	1147	1441	2588	0	0	0	49.9	40.3	58.8	0.0	0.9	0.9	0.8	0.0
Bagmati	Bhaktapur	Changunarayan	87	65	22	0	1149	1427	2576	655	743	1398	494	684	1178	0	0	0	29.6	21.5	53.5	0.0	0.9	0.9	0.7	0.0
Bagmati	Bhaktapur	Madhyapur	58	18	40	0	1113	1416	2529	160	172	332	953	1244	2197	0	0	0	43.6	18.4	54.9	0.0	0.9	0.9	0.8	0.0
Bagmati	Bhaktapur	Suryabinayak	83	34	49	0	1738	2052	3790	518	581	1099	1220	1471	2691	0	0	0	45.7	32.3	54.9	0.0	0.9	0.9	0.8	0.0
Bagmati	Kathman	Budhanilkantha	90	18	72	2	2196	2688	4884	330	433	763	1866	2255	4121	0	78	78	54.3	42.4	57.2	39.0	0.8	0.8	0.8	0.0
Bagmati	Kathman	Chandragiri	77	30	47	1	1751	2108	3859	527	543	1070	1224	1565	2789	5	6	11	50.1	35.7	59.3	11.0	1.0	1.0	0.8	0.8
Bagmati	Kathman	Dakshinkali	34	26	8	0	427	484	911	217	203	420	210	281	491	0	0	0	26.8	16.2	61.4	0.0	1.1	1.1	0.7	0.0
Bagmati	Kathman	Gokarneshwor	88	18	70	0	2109	2566	4675	273	236	509	1836	2330	4166	0	0	0	53.1	28.3	59.5	0.0	1.2	1.2	0.8	0.0
Bagmati	Kathman	Kageshwori	89	23	66	0	2562	3127	5689	410	441	851	2152	2686	4838	0	0	0	63.9	37.0	73.3	0.0	0.9	0.9	0.8	0.0
Bagmati	Kathman	Kathmandu	440	93	347	1	8031	10147	18178	1643	1944	3587	6388	8203	14591	0	1	1	41.3	38.6	42.0	1.0	0.8	0.8	0.8	0.0
Bagmati	Kathman	Kirtipur	36	14	22	0	803	1048	1851	229	318	547	574	730	1304	0	0	0	51.4	39.1	59.3	0.0	0.7	0.7	0.8	0.0
Bagmati	Kathman	Nagarjun	58	22	36	1	1324	1574	2898	364	377	741	960	1197	2157	0	17	17	50.0	33.7	59.9	17.0	1.0	1.0	0.8	0.0
Bagmati	Kathman	Shankharapur	34	23	11	0	572	612	1184	223	225	448	349	387	736	0	0	0	34.8	19.5	66.9	0.0	1.0	1.0	0.9	0.0
Bagmati	Kathman	Tarakeshwor	102	35	67	0	2298	2990	5288	456	496	952	1842	2494	4336	0	0	0	51.8	27.2	64.7	0.0	0.9	0.9	0.7	0.0
Bagmati	Kathman	Tokha	81	13	68	0	1686	2151	3837	283	319	602	1403	1832	3235	0	0	0	47.4	46.3	47.6	0.0	0.9	0.9	0.8	0.0
Bagmati	Nuwakot	Belkotgadhi	54	54	0	0	460	470	930	460	470	930	0	0	0	0	0	0	17.2	17.2	0.0	0.0	1.0	1.0	0.0	0.0
Bagmati	Nuwakot	Bidur Municipality	102	82	20	0	1403	1607	3010	961	1091	2052	442	516	958	0	0	0	29.5	25.0	47.9	0.0	0.9	0.9	0.9	0.0

Annex 1.1: Number of ECED/PPCs, number of children, children-ECED/PPC ratio, and gender parity details

Province	District	Local Level	No. of ECED/PPCs in				Number of children in												Children-ECED/PPC Ratio				Gender Parity			
							All types of ECED/PPCs			Community Schools			Institutional Schools			Religious Schools										
			All School	Community	Institutional	Religious	Girls	Boys	Total	Girls	Boys	Total	Girls	Boys	Total	Girls	Boys	Total	All Schools	Community	Institutional	Religious	All Schools	Community	Institutional	Religious
Bagmati	Nuwakot	Dupcheshwar	36	36	0	1	290	316	606	290	316	606	0	0	0	12	15	27	16.8	16.8	0.0	27.0	0.9	0.9	0.0	0.8
Bagmati	Nuwakot	Kakani Rural	41	40	1	0	511	591	1102	481	532	1013	30	59	89	0	0	0	26.9	25.3	89.0	0.0	0.9	0.9	0.5	0.0
Bagmati	Nuwakot	Kispang Rural	30	29	1	0	252	285	537	231	270	501	21	15	36	0	0	0	17.9	17.3	36.0	0.0	0.9	0.9	1.4	0.0
Bagmati	Nuwakot	Likhu Rural	26	21	5	0	296	368	664	114	128	242	182	240	422	0	0	0	25.5	11.5	84.4	0.0	0.9	0.9	0.8	0.0
Bagmati	Nuwakot	Myagang Rural	31	29	2	0	269	262	531	210	207	417	59	55	114	0	0	0	17.1	14.4	57.0	0.0	1.0	1.0	1.1	0.0
Bagmati	Nuwakot	Panchakanya	32	32	0	0	170	180	350	170	180	350	0	0	0	0	0	0	10.9	10.9	0.0	0.0	0.9	0.9	0.0	0.0
Bagmati	Nuwakot	Shivapuri Rural	40	40	0	0	237	242	479	237	242	479	0	0	0	0	0	0	12.0	12.0	0.0	0.0	1.0	1.0	0.0	0.0
Bagmati	Nuwakot	Suryagadhi	35	34	1	0	233	281	514	188	215	403	45	66	111	0	0	0	14.7	11.9	111.0	0.0	0.9	0.9	0.7	0.0
Bagmati	Nuwakot	Tadi Rural	34	31	3	0	260	327	587	152	183	335	108	144	252	0	0	0	17.3	10.8	84.0	0.0	0.8	0.8	0.8	0.0
Bagmati	Nuwakot	Tarkeshwar	37	37	0	0	251	271	522	251	271	522	0	0	0	0	0	0	14.1	14.1	0.0	0.0	0.9	0.9	0.0	0.0
Bagmati	Rasuwa	Aamachhodingm	13	13	0	0	111	102	213	111	102	213	0	0	0	0	0	0	16.4	16.4	0.0	0.0	1.1	1.1	0.0	0.0
Bagmati	Rasuwa	Gosaikunda	15	11	4	0	178	206	384	64	82	146	114	124	238	0	0	0	25.6	13.3	59.5	0.0	0.8	0.8	0.9	0.0
Bagmati	Rasuwa	Kalika Rural	27	23	4	0	238	254	492	170	170	340	68	84	152	0	0	0	18.2	14.8	38.0	0.0	1.0	1.0	0.8	0.0
Bagmati	Rasuwa	Naukunda Rural	30	30	0	0	181	184	365	181	184	365	0	0	0	0	0	0	12.2	12.2	0.0	0.0	1.0	1.0	0.0	0.0
Bagmati	Rasuwa	Uttargaya Rural	23	22	1	0	125	120	245	119	109	228	6	11	17	0	0	0	10.7	10.4	17.0	0.0	1.1	1.1	0.5	0.0
Bagmati	Dhading	Benighat	54	50	4	0	813	912	1725	674	719	1393	139	193	332	0	0	0	31.9	27.9	83.0	0.0	0.9	0.9	0.7	0.0
Bagmati	Dhading	Dhunibesi	43	34	9	0	404	489	893	245	294	539	159	195	354	0	0	0	20.8	15.9	39.3	0.0	0.8	0.8	0.8	0.0
Bagmati	Dhading	Gajuri Rural	33	33	0	0	382	390	772	382	390	772	0	0	0	0	0	0	23.4	23.4	0.0	0.0	1.0	1.0	0.0	0.0
Bagmati	Dhading	Galchi Rural	36	34	2	0	403	406	809	213	232	445	190	174	364	0	0	0	22.5	13.1	182.0	0.0	0.9	0.9	1.1	0.0
Bagmati	Dhading	Gangjamuna	45	45	0	0	263	321	584	263	321	584	0	0	0	0	0	0	13.0	13.0	0.0	0.0	0.8	0.8	0.0	0.0
Bagmati	Dhading	Jwalamukhi	42	40	2	0	242	313	555	195	264	459	47	49	96	0	0	0	13.2	11.5	48.0	0.0	0.7	0.7	1.0	0.0
Bagmati	Dhading	Khaniyabash	24	24	0	0	176	188	364	176	188	364	0	0	0	0	0	0	15.2	15.2	0.0	0.0	0.9	0.9	0.0	0.0
Bagmati	Dhading	Netrawati	23	23	0	0	159	201	360	159	201	360	0	0	0	0	0	0	15.7	15.7	0.0	0.0	0.8	0.8	0.0	0.0
Bagmati	Dhading	Nilkantha	111	106	5	0	933	1113	2046	657	742	1399	276	371	647	0	0	0	18.4	13.2	129.4	0.0	0.9	0.9	0.7	0.0
Bagmati	Dhading	Rubi Valley	24	24	0	0	149	162	311	149	162	311	0	0	0	0	0	0	13.0	13.0	0.0	0.0	0.9	0.9	0.0	0.0
Bagmati	Dhading	Siddhalek Rural	48	47	1	0	364	474	838	344	446	790	20	28	48	0	0	0	17.5	16.8	48.0	0.0	0.8	0.8	0.7	0.0
Bagmati	Dhading	Thakre Rural	38	37	1	0	340	406	746	318	364	682	22	42	64	0	0	0	19.6	18.4	64.0	0.0	0.9	0.9	0.5	0.0
Bagmati	Dhading	Tripura sundari	49	46	3	0	359	412	771	318	335	653	41	77	118	0	0	0	15.7	14.2	39.3	0.0	0.9	0.9	0.5	0.0
Bagmati	Makwan	Bagmati Rural	52	52	0	0	388	445	833	388	445	833	0	0	0	0	0	0	16.0	16.0	0.0	0.0	0.9	0.9	0.0	0.0
Bagmati	Makwan	Bakaiya Rural	68	68	0	0	582	597	1179	582	597	1179	0	0	0	0	0	0	17.3	17.3	0.0	0.0	1.0	1.0	0.0	0.0
Bagmati	Makwan	Bhimphedi Rural	55	55	0	0	298	314	612	298	314	612	0	0	0	0	0	0	11.1	11.1	0.0	0.0	0.9	0.9	0.0	0.0
Bagmati	Makwan	Hetauda Sub	133	101	32	0	2809	3373	6182	1323	1448	2771	1486	1925	3411	0	0	0	46.5	27.4	106.6	0.0	0.9	0.9	0.8	0.0
Bagmati	Makwan	Indrasarowar	31	31	0	0	220	227	447	220	227	447	0	0	0	0	0	0	14.4	14.4	0.0	0.0	1.0	1.0	0.0	0.0
Bagmati	Makwan	Kailash Rural	49	49	0	0	315	331	646	315	331	646	0	0	0	0	0	0	13.2	13.2	0.0	0.0	1.0	1.0	0.0	0.0
Bagmati	Makwan	Makawanpurga	54	54	0	0	424	420	844	424	420	844	0	0	0	0	0	0	15.6	15.6	0.0	0.0	1.0	1.0	0.0	0.0
Bagmati	Makwan	Manahari Rural	41	36	5	0	708	819	1527	376	377	753	332	442	774	0	0	0	37.2	20.9	154.8	0.0	1.0	1.0	0.8	0.0
Bagmati	Makwan	Raksirang Rural	60	59	1	0	522	488	1010	480	456	936	42	32	74	0	0	0	16.8	15.9	74.0	0.0	1.1	1.1	1.3	0.0
Bagmati	Makwan	Thaha	69	62	7	0	593	760	1353	308	350	658	285	410	695	0	0	0	19.6	10.6	99.3	0.0	0.9	0.9	0.7	0.0
Bagmati	Chitwan	Bharatpur	283	200	83	0	5323	6594	11917	2742	3027	5769	2581	3567	6148	0	0	0	42.1	28.8	74.1	0.0	0.9	0.9	0.7	0.0
Bagmati	Chitwan	Ichchhyakamana	55	51	4	0	457	540	997	393	445	838	64	95	159	0	0	0	18.1	16.4	39.8	0.0	0.9	0.9	0.7	0.0
Bagmati	Chitwan	Kalika	66	55	11	0	1018	1259	2277	681	811	1492	337	448	785	0	0	0	34.5	27.1	71.4	0.0	0.8	0.8	0.8	0.0
Bagmati	Chitwan	Khairahani	63	43	20	0	1090	1478	2568	608	754	1362	482	724	1206	0	0	0	40.8	31.7	60.3	0.0	0.8	0.8	0.7	0.0
Bagmati	Chitwan	Madi Municipality	54	51	3	0	1037	1109	2146	948	1005	1953	89	104	193	0	0	0	39.7	38.3	64.3	0.0	0.9	0.9	0.9	0.0

Annex 1.1: Number of ECED/PPCs, number of children, children-ECED/PPC ratio, and gender parity details

Province	District	Local Level	No. of ECED/PPCs in				Number of children in												Children-ECED/PPC Ratio				Gender Parity			
							All types of ECED/PPCs			Community Schools			Institutional Schools			Religious Schools										
			All School	Community	Institutional	Religious	Girls	Boys	Total	Girls	Boys	Total	Girls	Boys	Total	Girls	Boys	Total	All Schools	Community	Institutional	Religious	All Schools	Community	Institutional	Religious
Bagmati	Chitwan	Rapti Municipality	74	64	10	0	1222	1396	2618	728	811	1539	494	585	1079	0	0	0	35.4	24.0	107.9	0.0	0.9	0.9	0.8	0.0
Bagmati	Chitwan	Ratnangar	81	62	19	0	1483	1834	3317	719	820	1539	764	1014	1778	0	0	0	41.0	24.8	93.6	0.0	0.9	0.9	0.8	0.0
Gandaki	Gorkha	Aarughat Rural	39	39	0	0	273	298	571	273	298	571	0	0	0	0	0	0	14.6	14.6	0.0	0.0	0.9	0.9	0.0	0.0
Gandaki	Gorkha	Ajirkot Rural	30	29	1	0	158	160	318	153	152	305	5	8	13	0	0	0	10.6	10.5	13.0	0.0	1.0	1.0	0.6	0.0
Gandaki	Gorkha	Barpak Sulikot	40	39	1	0	311	349	660	229	241	470	82	108	190	0	0	0	16.5	12.1	190.0	0.0	1.0	1.0	0.8	0.0
Gandaki	Gorkha	Bhimsen Thapa	46	46	0	0	208	227	435	208	227	435	0	0	0	0	0	0	9.5	9.5	0.0	0.0	0.9	0.9	0.0	0.0
Gandaki	Gorkha	Chumanuwari	11	11	0	0	93	99	192	93	99	192	0	0	0	0	0	0	17.5	17.5	0.0	0.0	0.9	0.9	0.0	0.0
Gandaki	Gorkha	Dharche Rural	21	20	1	0	252	259	511	241	237	478	11	22	33	0	0	0	24.3	23.9	33.0	0.0	1.0	1.0	0.5	0.0
Gandaki	Gorkha	Gandaki Rural	43	43	0	0	226	277	503	226	277	503	0	0	0	0	0	0	11.7	11.7	0.0	0.0	0.8	0.8	0.0	0.0
Gandaki	Gorkha	Gorkha	71	51	20	1	977	1142	2119	407	441	848	570	701	1271	10	7	17	29.8	16.6	63.6	17.0	0.9	0.9	0.8	1.4
Gandaki	Gorkha	Palungtar	53	43	10	0	607	769	1376	361	397	758	246	372	618	0	0	0	26.0	17.6	61.8	0.0	0.9	0.9	0.7	0.0
Gandaki	Gorkha	Sahid Lakhan	46	44	2	0	283	309	592	217	219	436	66	90	156	0	0	0	12.9	9.9	78.0	0.0	1.0	1.0	0.7	0.0
Gandaki	Gorkha	Siranchowk	40	39	1	0	285	268	553	220	211	431	65	57	122	0	0	0	13.8	11.1	122.0	0.0	1.0	1.0	1.1	0.0
Gandaki	Lamjung	Besishahar	56	45	11	0	500	719	1219	208	268	476	292	451	743	0	0	0	21.8	10.6	67.5	0.0	0.8	0.8	0.6	0.0
Gandaki	Lamjung	Dordi Rural	48	48	0	0	221	230	451	221	230	451	0	0	0	0	0	0	9.4	9.4	0.0	0.0	1.0	1.0	0.0	0.0
Gandaki	Lamjung	Dudhpokhari	32	32	0	0	138	156	294	138	156	294	0	0	0	0	0	0	9.2	9.2	0.0	0.0	0.9	0.9	0.0	0.0
Gandaki	Lamjung	Kwholasothar	17	17	0	0	119	124	243	119	124	243	0	0	0	0	0	0	14.3	14.3	0.0	0.0	1.0	1.0	0.0	0.0
Gandaki	Lamjung	Madhya Nepal	42	35	7	0	556	686	1242	355	431	786	201	255	456	0	0	0	29.6	22.5	65.1	0.0	0.8	0.8	0.8	0.0
Gandaki	Lamjung	Marsyangdi	40	39	1	0	206	257	463	162	201	363	44	56	100	0	0	0	11.6	9.3	100.0	0.0	0.8	0.8	0.8	0.0
Gandaki	Lamjung	Rainas	43	38	5	0	304	399	703	214	230	444	90	169	259	0	0	0	16.3	11.7	51.8	0.0	0.9	0.9	0.5	0.0
Gandaki	Lamjung	Sundarbazar	52	46	6	0	486	581	1067	252	277	529	234	304	538	0	0	0	20.5	11.5	89.7	0.0	0.9	0.9	0.8	0.0
Gandaki	Tanahu	Aanbookhaireni	30	23	7	0	479	566	1045	241	259	500	238	307	545	0	0	0	34.8	21.7	77.9	0.0	0.9	0.9	0.8	0.0
Gandaki	Tanahu	Bandipur Rural	33	29	4	0	305	371	676	204	205	409	101	166	267	0	0	0	20.5	14.1	66.8	0.0	1.0	1.0	0.6	0.0
Gandaki	Tanahu	Bhanu	70	55	15	0	646	769	1415	404	467	871	242	302	544	0	0	0	20.2	15.8	36.3	0.0	0.9	0.9	0.8	0.0
Gandaki	Tanahu	Bhimad	44	33	11	0	578	755	1333	391	450	841	187	305	492	0	0	0	30.3	25.5	44.7	0.0	0.9	0.9	0.6	0.0
Gandaki	Tanahu	Byas Municipality	100	77	23	0	1087	1187	2274	533	519	1052	554	668	1222	0	0	0	22.7	13.7	53.1	0.0	1.0	1.0	0.8	0.0
Gandaki	Tanahu	Devghat Rural	31	29	2	0	239	265	504	173	187	360	66	78	144	0	0	0	16.3	12.4	72.0	0.0	0.9	0.9	0.8	0.0
Gandaki	Tanahu	Ghiring Rural	25	20	5	0	217	256	473	145	162	307	72	94	166	0	0	0	18.9	15.4	33.2	0.0	0.9	0.9	0.8	0.0
Gandaki	Tanahu	Myagde Rural	30	27	3	0	428	479	907	326	358	684	102	121	223	0	0	0	30.2	25.3	74.3	0.0	0.9	0.9	0.8	0.0
Gandaki	Tanahu	Rishing Rural	39	39	0	0	309	280	589	309	280	589	0	0	0	0	0	0	15.1	15.1	0.0	0.0	1.1	1.1	0.0	0.0
Gandaki	Tanahu	Shuklagandaki	59	39	20	0	1139	1426	2565	589	706	1295	550	720	1270	0	0	0	43.5	33.2	63.5	0.0	0.8	0.8	0.8	0.0
Gandaki	Syangja	Aandhikhola	42	42	0	0	230	261	491	230	261	491	0	0	0	0	0	0	11.7	11.7	0.0	0.0	0.9	0.9	0.0	0.0
Gandaki	Syangja	Arjunchaupari	33	31	2	0	202	259	461	163	211	374	39	48	87	0	0	0	14.0	12.1	43.5	0.0	0.8	0.8	0.8	0.0
Gandaki	Syangja	Bhirkot	46	41	5	0	393	429	822	262	285	547	131	144	275	0	0	0	17.9	13.3	55.0	0.0	0.9	0.9	0.9	0.0
Gandaki	Syangja	Biruwa Rural	38	36	2	0	214	234	448	179	182	361	35	52	87	0	0	0	11.8	10.0	43.5	0.0	1.0	1.0	0.7	0.0
Gandaki	Syangja	Chapakot	60	54	6	0	397	496	893	325	399	724	72	97	169	0	0	0	14.9	13.4	28.2	0.0	0.8	0.8	0.7	0.0
Gandaki	Syangja	Galyang	81	74	7	0	579	665	1244	375	429	804	204	236	440	0	0	0	15.4	10.9	62.9	0.0	0.9	0.9	0.9	0.0
Gandaki	Syangja	Harinas Rural	31	28	3	0	183	234	417	136	178	314	47	56	103	0	0	0	13.5	11.2	34.3	0.0	0.8	0.8	0.8	0.0
Gandaki	Syangja	Kaligandagi	38	36	2	0	377	507	884	354	449	803	23	58	81	0	0	0	23.3	22.3	40.5	0.0	0.8	0.8	0.4	0.0
Gandaki	Syangja	Phedikhola	31	29	2	0	167	266	433	138	184	322	29	82	111	0	0	0	14.0	11.1	55.5	0.0	0.8	0.8	0.4	0.0
Gandaki	Syangja	Putalibazar	100	89	11	0	567	656	1223	323	366	689	244	290	534	0	0	0	12.2	7.7	48.5	0.0	0.9	0.9	0.8	0.0
Gandaki	Syangja	Waling	85	72	13	0	660	816	1476	371	405	776	289	411	700	0	0	0	17.4	10.8	53.8	0.0	0.9	0.9	0.7	0.0
Gandaki	Kaski	Annapurna	52	49	3	0	434	522	956	370	440	810	64	82	146	0	0	0	18.4	16.5	48.7	0.0	0.8	0.8	0.8	0.0

Annex 1.1: Number of ECED/PPCs, number of children, children-ECED/PPC ratio, and gender parity details

Province	District	Local Level	No. of ECED/PPCs in				Number of children in												Children-ECED/PPC Ratio				Gender Parity			
							All types of ECED/PPCs			Community Schools			Institutional Schools			Religious Schools										
			All School	Community	Institutional	Religious	Girls	Boys	Total	Girls	Boys	Total	Girls	Boys	Total	Girls	Boys	Total	All Schools	Community	Institutional	Religious	All Schools	Community	Institutional	Religious
Gandaki	Kaski	Machhapuchchh	54	49	5	0	466	542	1008	343	353	696	123	189	312	0	0	0	18.7	14.2	62.4	0.0	1.0	1.0	0.7	0.0
Gandaki	Kaski	Madi Rural	51	51	0	0	237	272	509	237	272	509	0	0	0	0	0	0	10.0	10.0	0.0	0.0	0.9	0.9	0.0	0.0
Gandaki	Kaski	Pokhara	371	209	162	2	7325	8855	16180	2114	2234	4348	5211	6621	11832	0	13	13	43.6	20.8	73.0	6.5	0.9	0.9	0.8	0.0
Gandaki	Kaski	Rupa Rural	33	32	1	0	237	317	554	228	309	537	9	8	17	0	0	0	16.8	16.8	17.0	0.0	0.7	0.7	1.1	0.0
Gandaki	Manang	Chame Rural	5	5	0	0	48	55	103	48	55	103	0	0	0	0	0	0	20.6	20.6	0.0	0.0	0.9	0.9	0.0	0.0
Gandaki	Manang	Manang	10	9	1	0	33	38	71	24	31	55	9	7	16	0	0	0	7.1	6.1	16.0	0.0	0.8	0.8	1.3	0.0
Gandaki	Manang	Narpa Bhumi	2	2	0	0	23	12	35	23	12	35	0	0	0	0	0	0	17.5	17.5	0.0	0.0	1.9	1.9	0.0	0.0
Gandaki	Manang	Narso Rural	12	12	0	0	24	24	48	24	24	48	0	0	0	0	0	0	4.0	4.0	0.0	0.0	1.0	1.0	0.0	0.0
Gandaki	Mustang	Baragaun Muktikshetra	12	12	0	0	74	86	160	74	86	160	0	0	0	0	0	0	13.3	13.3	0.0	0.0	0.9	0.9	0.0	0.0
Gandaki	Mustang	Gharapjhong	11	9	2	0	100	139	239	76	107	183	24	32	56	0	0	0	21.7	20.3	28.0	0.0	0.7	0.7	0.8	0.0
Gandaki	Mustang	Lo Ghekar Damodarkunda	5	5	0	1	30	28	58	30	28	58	0	0	0	4	0	4	11.6	11.6	0.0	4.0	1.1	1.1	0.0	0.0
Gandaki	Mustang	Lomanthang	13	12	1	3	41	74	115	38	74	112	3	0	3	8	40	48	8.8	9.3	3.0	16.0	0.5	0.5	0.0	0.2
Gandaki	Mustang	Thasang Rural	15	15	0	1	86	107	193	86	107	193	0	0	0	0	21	21	12.9	12.9	0.0	21.0	0.8	0.8	0.0	0.0
Gandaki	Myagdi	Annapurna	38	38	0	0	197	226	423	197	226	423	0	0	0	0	0	0	11.1	11.1	0.0	0.0	0.9	0.9	0.0	0.0
Gandaki	Myagdi	Beni Municipality	59	52	7	0	614	851	1465	282	412	694	332	439	771	0	0	0	24.8	13.3	110.1	0.0	0.7	0.7	0.8	0.0
Gandaki	Myagdi	Dhawalagiri	28	28	0	0	217	204	421	217	204	421	0	0	0	0	0	0	15.0	15.0	0.0	0.0	1.1	1.1	0.0	0.0
Gandaki	Myagdi	Malika Rural	39	36	3	0	359	401	760	247	275	522	112	126	238	0	0	0	19.5	14.5	79.3	0.0	0.9	0.9	0.9	0.0
Gandaki	Myagdi	Mangala Rural	47	44	3	0	254	359	613	229	306	535	25	53	78	0	0	0	13.0	12.2	26.0	0.0	0.7	0.7	0.5	0.0
Gandaki	Myagdi	Raghuganga	36	35	1	0	236	254	490	216	224	440	20	30	50	0	0	0	13.6	12.6	50.0	0.0	1.0	1.0	0.7	0.0
Gandaki	Parbat	Bihadi Rural	28	27	1	0	178	236	414	163	213	376	15	23	38	0	0	0	14.8	13.9	38.0	0.0	0.8	0.8	0.7	0.0
Gandaki	Parbat	Jaljala Rural	43	39	4	0	230	298	528	188	228	416	42	70	112	0	0	0	12.3	10.7	28.0	0.0	0.8	0.8	0.6	0.0
Gandaki	Parbat	Kushma	77	70	7	0	591	732	1323	376	464	840	215	268	483	0	0	0	17.2	12.0	69.0	0.0	0.8	0.8	0.8	0.0
Gandaki	Parbat	Mahashila Rural	27	27	0	0	176	162	338	176	162	338	0	0	0	0	0	0	12.5	12.5	0.0	0.0	1.1	1.1	0.0	0.0
Gandaki	Parbat	Modi Rural	57	53	4	0	314	416	730	228	307	535	86	109	195	0	0	0	12.8	10.1	48.8	0.0	0.7	0.7	0.8	0.0
Gandaki	Parbat	Painyu Rural	37	35	2	0	132	163	295	115	129	244	17	34	51	0	0	0	8.0	7.0	25.5	0.0	0.9	0.9	0.5	0.0
Gandaki	Parbat	Phalewas	59	57	2	0	338	441	779	302	387	689	36	54	90	0	0	0	13.2	12.1	45.0	0.0	0.8	0.8	0.7	0.0
Gandaki	Baglung	Badigad Rural	53	51	2	0	536	614	1150	495	547	1042	41	67	108	0	0	0	21.7	20.4	54.0	0.0	0.9	0.9	0.6	0.0
Gandaki	Baglung	Baglung	97	84	13	0	698	926	1624	445	563	1008	253	363	616	0	0	0	16.7	12.0	47.4	0.0	0.8	0.8	0.7	0.0
Gandaki	Baglung	Bareng Rural	27	26	1	0	178	221	399	146	195	341	32	26	58	0	0	0	14.8	13.1	58.0	0.0	0.7	0.7	1.2	0.0
Gandaki	Baglung	Dhorpatan	29	24	5	0	778	960	1738	631	736	1367	147	224	371	0	0	0	59.9	57.0	74.2	0.0	0.9	0.9	0.7	0.0
Gandaki	Baglung	Galkot	51	43	8	0	415	524	939	265	327	592	150	197	347	0	0	0	18.4	13.8	43.4	0.0	0.8	0.8	0.8	0.0
Gandaki	Baglung	Jaimuni	73	72	1	0	330	354	684	312	331	643	18	23	41	0	0	0	9.4	8.9	41.0	0.0	0.9	0.9	0.8	0.0
Gandaki	Baglung	Kanthekhola	47	46	1	0	309	386	695	292	350	642	17	36	53	0	0	0	14.8	14.0	53.0	0.0	0.8	0.8	0.5	0.0
Gandaki	Baglung	Nisikhola Rural	23	22	1	0	407	457	864	378	415	793	29	42	71	0	0	0	37.6	36.0	71.0	0.0	0.9	0.9	0.7	0.0
Gandaki	Baglung	Taman Khola	23	21	2	0	212	253	465	196	238	434	16	15	31	0	0	0	20.2	20.7	15.5	0.0	0.8	0.8	1.1	0.0
Gandaki	Baglung	Tara Khola	24	24	0	0	137	165	302	137	165	302	0	0	0	0	0	0	12.6	12.6	0.0	0.0	0.8	0.8	0.0	0.0
Gandaki	Nawalpu	Baudikali Rural	44	42	2	0	328	390	718	280	317	597	48	73	121	0	0	0	16.3	14.2	60.5	0.0	0.9	0.9	0.7	0.0
Gandaki	Nawalpu	Binayi Tribeni	52	41	11	2	907	1019	1926	550	560	1110	357	459	816	48	35	83	37.0	27.1	74.2	41.5	1.0	1.0	0.8	1.4
Gandaki	Nawalpu	Bulingtar Rural	41	41	0	0	233	257	490	233	257	490	0	0	0	0	0	0	12.0	12.0	0.0	0.0	0.9	0.9	0.0	0.0
Gandaki	Nawalpu	Devchuli	47	35	12	0	1389	1656	3045	760	835	1595	629	821	1450	0	0	0	64.8	45.6	120.8	0.0	0.9	0.9	0.8	0.0
Gandaki	Nawalpu	Gaidakot	61	40	21	0	1535	1886	3421	741	868	1609	794	1018	1812	0	0	0	56.1	40.2	86.3	0.0	0.9	0.9	0.8	0.0

Annex 1.1: Number of ECED/PPCs, number of children, children-ECED/PPC ratio, and gender parity details

Province	District	Local Level	No. of ECED/PPCs in				Number of children in												Children-ECED/PPC Ratio				Gender Parity			
							All types of ECED/PPCs			Community Schools			Institutional Schools			Religious Schools										
			All School	Community	Institutional	Religious	Girls	Boys	Total	Girls	Boys	Total	Girls	Boys	Total	Girls	Boys	Total	All Schools	Community	Institutional	Religious	All Schools	Community	Institutional	Religious
Gandaki	Nawalpu	Hupsekot Rural	45	38	7	0	650	707	1357	393	400	793	257	307	564	0	0	0	30.2	20.9	80.6	0.0	1.0	1.0	0.8	0.0
Gandaki	Nawalpu	Kawaswoti	65	50	15	0	1693	1994	3687	925	1032	1957	768	962	1730	0	0	0	56.7	39.1	115.3	0.0	0.9	0.9	0.8	0.0
Gandaki	Nawalpu	Madhyabindu	71	54	17	0	1522	1628	3150	1047	1035	2082	475	593	1068	0	0	0	44.4	38.6	62.8	0.0	1.0	1.0	0.8	0.0
Karnali	Rukum Paschim	Aathbiskot Municipality	37	36	1	0	887	961	1848	850	890	1740	37	71	108	0	0	0	49.9	48.3	108.0	0.0	1.0	1.0	0.5	0.0
Karnali	Rukum Paschim	Banphikot Rural Municipality	25	25	0	0	254	273	527	254	273	527	0	0	0	0	0	0	21.1	21.1	0.0	0.0	0.9	0.9	0.0	0.0
Karnali	Rukum Paschim	Chaurjahari Municipality	32	32	0	0	453	573	1026	453	573	1026	0	0	0	0	0	0	32.1	32.1	0.0	0.0	0.8	0.8	0.0	0.0
Karnali	Rukum Paschim	Musikot Municipality	62	56	6	0	734	907	1641	495	541	1036	239	366	605	0	0	0	26.5	18.5	100.8	0.0	0.9	0.9	0.7	0.0
Karnali	Rukum Paschim	Sani Bheri Rural Municipality	32	32	0	0	518	501	1019	518	501	1019	0	0	0	0	0	0	31.8	31.8	0.0	0.0	1.0	1.0	0.0	0.0
Karnali	Rukum Paschim	Tribeni Rural Municipality	36	36	0	0	381	417	798	381	417	798	0	0	0	0	0	0	22.2	22.2	0.0	0.0	0.9	0.9	0.0	0.0
Karnali	Salyan	Bagchaur	60	58	2	0	663	803	1466	600	710	1310	63	93	156	0	0	0	24.4	22.6	78.0	0.0	0.8	0.8	0.7	0.0
Karnali	Salyan	Bangad Kupinde	53	48	5	0	493	634	1127	358	444	802	135	190	325	0	0	0	21.3	16.7	65.0	0.0	0.8	0.8	0.7	0.0
Karnali	Salyan	Chhatreshwori	34	31	3	0	413	433	846	343	341	684	70	92	162	0	0	0	24.9	22.1	54.0	0.0	1.0	1.0	0.8	0.0
Karnali	Salyan	Darma Rural	26	25	1	0	386	471	857	361	422	783	25	49	74	0	0	0	33.0	31.3	74.0	0.0	0.9	0.9	0.5	0.0
Karnali	Salyan	Kalimati Rural	54	51	3	0	407	400	807	368	361	729	39	39	78	0	0	0	14.9	14.3	26.0	0.0	1.0	1.0	1.0	0.0
Karnali	Salyan	Kapurkot Rural	23	20	3	0	322	341	663	232	242	474	90	99	189	0	0	0	28.8	23.7	63.0	0.0	1.0	1.0	0.9	0.0
Karnali	Salyan	Kumakh Rural	33	31	2	0	461	582	1043	409	481	890	52	101	153	0	0	0	31.6	28.7	76.5	0.0	0.9	0.9	0.5	0.0
Karnali	Salyan	Sharada	72	62	10	0	571	660	1231	381	415	796	190	245	435	0	0	0	17.1	12.8	43.5	0.0	0.9	0.9	0.8	0.0
Karnali	Salyan	Siddha Kumakh	26	22	4	0	269	312	581	190	211	401	79	101	180	0	0	0	22.3	18.2	45.0	0.0	0.9	0.9	0.8	0.0
Karnali	Salyan	Tribeni Rural	32	29	3	0	336	344	680	278	261	539	58	83	141	0	0	0	21.3	18.6	47.0	0.0	1.1	1.1	0.7	0.0
Karnali	Surkhet	Barahatal Rural	51	47	4	0	444	558	1002	366	437	803	78	121	199	0	0	0	19.6	17.1	49.8	0.0	0.8	0.8	0.6	0.0
Karnali	Surkhet	Bheriganga	63	50	13	0	838	1094	1932	496	587	1083	342	507	849	0	0	0	30.7	21.7	65.3	0.0	0.8	0.8	0.7	0.0
Karnali	Surkhet	Birendranagar	154	96	58	0	2340	3100	5440	875	976	1851	1465	2124	3589	0	0	0	35.3	19.3	61.9	0.0	0.9	0.9	0.7	0.0
Karnali	Surkhet	Chaukune Rural	42	41	1	0	508	485	993	493	472	965	15	13	28	0	0	0	23.6	23.5	28.0	0.0	1.0	1.0	1.2	0.0
Karnali	Surkhet	Chingad Rural	38	38	0	0	267	353	620	267	353	620	0	0	0	0	0	0	16.3	16.3	0.0	0.0	0.8	0.8	0.0	0.0
Karnali	Surkhet	Gurbhakot	70	57	13	0	811	1039	1850	523	622	1145	288	417	705	0	0	0	26.4	20.1	54.2	0.0	0.8	0.8	0.7	0.0
Karnali	Surkhet	Lekbesi	58	53	5	0	473	516	989	418	447	865	55	69	124	0	0	0	17.1	16.3	24.8	0.0	0.9	0.9	0.8	0.0
Karnali	Surkhet	Panchpuri	57	49	8	0	758	883	1641	550	576	1126	208	307	515	0	0	0	28.8	23.0	64.4	0.0	1.0	1.0	0.7	0.0
Karnali	Surkhet	Simta Rural	63	60	3	0	576	616	1192	476	515	991	100	101	201	0	0	0	18.9	16.5	67.0	0.0	0.9	0.9	1.0	0.0
Karnali	Dailekh	Aathabis	30	30	0	0	507	522	1029	507	522	1029	0	0	0	0	0	0	34.3	34.3	0.0	0.0	1.0	1.0	0.0	0.0
Karnali	Dailekh	Bhagawatimai	35	34	1	0	357	374	731	344	349	693	13	25	38	0	0	0	20.9	20.4	38.0	0.0	1.0	1.0	0.5	0.0
Karnali	Dailekh	Bhairabi Rural	25	25	0	0	314	278	592	314	278	592	0	0	0	0	0	0	23.7	23.7	0.0	0.0	1.1	1.1	0.0	0.0
Karnali	Dailekh	Chamunda	27	24	3	0	772	813	1585	705	672	1377	67	141	208	0	0	0	58.7	57.4	69.3	0.0	1.0	1.0	0.5	0.0
Karnali	Dailekh	Dullu Municipality	56	56	0	0	565	643	1208	565	643	1208	0	0	0	0	0	0	21.6	21.6	0.0	0.0	0.9	0.9	0.0	0.0
Karnali	Dailekh	Dungeshwor	27	27	0	0	197	208	405	197	208	405	0	0	0	0	0	0	15.0	15.0	0.0	0.0	0.9	0.9	0.0	0.0
Karnali	Dailekh	Gurans Rural	42	42	0	0	397	406	803	397	406	803	0	0	0	0	0	0	19.1	19.1	0.0	0.0	1.0	1.0	0.0	0.0
Karnali	Dailekh	Mahabu Rural	27	27	0	0	256	278	534	256	278	534	0	0	0	0	0	0	19.8	19.8	0.0	0.0	0.9	0.9	0.0	0.0
Karnali	Dailekh	Narayan	46	37	9	0	516	610	1126	335	344	679	181	266	447	0	0	0	24.5	18.4	49.7	0.0	1.0	1.0	0.7	0.0

Annex 1.1: Number of ECED/PPCs, number of children, children-ECED/PPC ratio, and gender parity details

Province	District	Local Level	No. of ECED/PPCs in				Number of children in												Children-ECED/PPC Ratio				Gender Parity			
							All types of ECED/PPCs			Community Schools			Institutional Schools			Religious Schools										
			All School	Community	Institutional	Religious	Girls	Boys	Total	Girls	Boys	Total	Girls	Boys	Total	Girls	Boys	Total	All Schools	Community	Institutional	Religious	All Schools	Community	Institutional	Religious
Karnali	Dailekh	Naumule Rural	34	34	0	0	274	321	595	274	321	595	0	0	0	0	0	0	17.5	17.5	0.0	0.0	0.9	0.9	0.0	0.0
Karnali	Dailekh	Thantikandh	34	33	1	0	422	507	929	416	487	903	6	20	26	0	0	0	27.3	27.4	26.0	0.0	0.9	0.9	0.3	0.0
Karnali	Jajarkot	Barekot Rural	32	32	0	0	674	723	1397	674	723	1397	0	0	0	0	0	0	43.7	43.7	0.0	0.0	0.9	0.9	0.0	0.0
Karnali	Jajarkot	Bheri Municipality	45	43	2	1	449	569	1018	428	527	955	21	42	63	10	22	32	22.6	22.2	31.5	32.0	0.8	0.8	0.5	0.5
Karnali	Jajarkot	Chhedagad	68	68	0	0	933	979	1912	933	979	1912	0	0	0	0	0	0	28.1	28.1	0.0	0.0	1.0	1.0	0.0	0.0
Karnali	Jajarkot	Junichande	40	40	0	0	769	705	1474	769	705	1474	0	0	0	0	0	0	36.9	36.9	0.0	0.0	1.1	1.1	0.0	0.0
Karnali	Jajarkot	Kuse Rural	46	46	0	0	758	737	1495	758	737	1495	0	0	0	0	0	0	32.5	32.5	0.0	0.0	1.0	1.0	0.0	0.0
Karnali	Jajarkot	Nalagad	48	48	0	0	625	662	1287	625	662	1287	0	0	0	0	0	0	26.8	26.8	0.0	0.0	0.9	0.9	0.0	0.0
Karnali	Jajarkot	Shibalaya Rural	33	32	1	0	455	439	894	436	421	857	19	18	37	0	0	0	27.1	26.8	37.0	0.0	1.0	1.0	1.1	0.0
Karnali	Dolpa	Chharka	2	2	0	0	10	14	24	10	14	24	0	0	0	0	0	0	12.0	12.0	0.0	0.0	0.7	0.7	0.0	0.0
Karnali	Dolpa	Dolpo Buddha	3	3	0	0	81	90	171	81	90	171	0	0	0	0	0	0	57.0	57.0	0.0	0.0	0.9	0.9	0.0	0.0
Karnali	Dolpa	Jagadulla Rural	8	8	0	0	83	93	176	83	93	176	0	0	0	0	0	0	22.0	22.0	0.0	0.0	0.9	0.9	0.0	0.0
Karnali	Dolpa	Kaike Rural	7	7	0	0	80	79	159	80	79	159	0	0	0	0	0	0	22.7	22.7	0.0	0.0	1.0	1.0	0.0	0.0
Karnali	Dolpa	Mudkechula	20	20	0	0	214	235	449	214	235	449	0	0	0	0	0	0	22.5	22.5	0.0	0.0	0.9	0.9	0.0	0.0
Karnali	Dolpa	Shey Phoksundo	10	10	0	0	62	69	131	62	69	131	0	0	0	0	0	0	13.1	13.1	0.0	0.0	0.9	0.9	0.0	0.0
Karnali	Dolpa	Thuli Bheri	22	22	0	0	226	222	448	226	222	448	0	0	0	0	0	0	20.4	20.4	0.0	0.0	1.0	1.0	0.0	0.0
Karnali	Dolpa	Tripurasundari	35	35	0	0	377	402	779	377	402	779	0	0	0	0	0	0	22.3	22.3	0.0	0.0	0.9	0.9	0.0	0.0
Karnali	Jumla	Chandannath	35	35	0	0	352	434	786	352	434	786	0	0	0	0	0	0	22.5	22.5	0.0	0.0	0.8	0.8	0.0	0.0
Karnali	Jumla	Guthichaur	19	19	0	0	165	158	323	165	158	323	0	0	0	0	0	0	17.0	17.0	0.0	0.0	1.0	1.0	0.0	0.0
Karnali	Jumla	Hima Rural	19	19	0	0	179	171	350	179	171	350	0	0	0	0	0	0	18.4	18.4	0.0	0.0	1.0	1.0	0.0	0.0
Karnali	Jumla	Kanakasundari	24	24	0	0	309	272	581	309	272	581	0	0	0	0	0	0	24.2	24.2	0.0	0.0	1.1	1.1	0.0	0.0
Karnali	Jumla	Patrasi Rural	19	19	0	0	204	204	408	204	204	408	0	0	0	0	0	0	21.5	21.5	0.0	0.0	1.0	1.0	0.0	0.0
Karnali	Jumla	Sinja Rural	27	27	0	0	289	267	556	289	267	556	0	0	0	0	0	0	20.6	20.6	0.0	0.0	1.1	1.1	0.0	0.0
Karnali	Jumla	Tatopani Rural	16	16	0	0	199	153	352	199	153	352	0	0	0	0	0	0	22.0	22.0	0.0	0.0	1.3	1.3	0.0	0.0
Karnali	Jumla	Tila Rural	25	25	0	0	311	268	579	311	268	579	0	0	0	0	0	0	23.2	23.2	0.0	0.0	1.2	1.2	0.0	0.0
Karnali	Kalikot	Khandachakra	39	38	1	0	506	512	1018	479	456	935	27	56	83	0	0	0	26.1	24.6	83.0	0.0	1.1	1.1	0.5	0.0
Karnali	Kalikot	Mahawai Rural	20	20	0	0	221	204	425	221	204	425	0	0	0	0	0	0	21.3	21.3	0.0	0.0	1.1	1.1	0.0	0.0
Karnali	Kalikot	Naraharinath	51	51	0	0	629	668	1297	629	668	1297	0	0	0	0	0	0	25.4	25.4	0.0	0.0	0.9	0.9	0.0	0.0
Karnali	Kalikot	Pachaljharana	40	40	0	0	395	428	823	395	428	823	0	0	0	0	0	0	20.6	20.6	0.0	0.0	0.9	0.9	0.0	0.0
Karnali	Kalikot	Palata Rural	40	40	0	0	439	496	935	439	496	935	0	0	0	0	0	0	23.4	23.4	0.0	0.0	0.9	0.9	0.0	0.0
Karnali	Kalikot	Raskot	24	21	3	0	600	616	1216	544	515	1059	56	101	157	0	0	0	50.7	50.4	52.3	0.0	1.1	1.1	0.6	0.0
Karnali	Kalikot	Sanni Tribeni	28	28	0	0	329	335	664	329	335	664	0	0	0	0	0	0	23.7	23.7	0.0	0.0	1.0	1.0	0.0	0.0
Karnali	Kalikot	Shubhakalika	26	26	0	0	296	273	569	296	273	569	0	0	0	0	0	0	21.9	21.9	0.0	0.0	1.1	1.1	0.0	0.0
Karnali	Kalikot	Tilagufa	39	39	0	0	554	584	1138	554	584	1138	0	0	0	0	0	0	29.2	29.2	0.0	0.0	0.9	0.9	0.0	0.0
Karnali	Mugu	Chhayanath	42	40	2	0	545	556	1101	437	438	875	108	118	226	0	0	0	26.2	21.9	113.0	0.0	1.0	1.0	0.9	0.0
Karnali	Mugu	Khatyad Rural	38	37	1	0	444	482	926	413	416	829	31	66	97	0	0	0	24.4	22.4	97.0	0.0	1.0	1.0	0.5	0.0
Karnali	Mugu	Mugum	10	10	0	0	73	83	156	73	83	156	0	0	0	0	0	0	15.6	15.6	0.0	0.0	0.9	0.9	0.0	0.0
Karnali	Mugu	Soru Rural	48	48	0	0	557	538	1095	557	538	1095	0	0	0	0	0	0	22.8	22.8	0.0	0.0	1.0	1.0	0.0	0.0
Karnali	Humla	Adanchuli Rural	15	15	0	0	256	274	530	256	274	530	0	0	0	0	0	0	35.3	35.3	0.0	0.0	0.9	0.9	0.0	0.0
Karnali	Humla	Chankheli Rural	25	25	0	0	405	322	727	405	322	727	0	0	0	0	0	0	29.1	29.1	0.0	0.0	1.3	1.3	0.0	0.0
Karnali	Humla	Kharpunath	35	35	0	0	331	313	644	331	313	644	0	0	0	0	0	0	18.4	18.4	0.0	0.0	1.1	1.1	0.0	0.0
Karnali	Humla	Namkha Rural	9	9	0	0	38	42	80	38	42	80	0	0	0	0	0	0	8.9	8.9	0.0	0.0	0.9	0.9	0.0	0.0
Karnali	Humla	Sarkegad Rural	34	34	0	0	442	512	954	442	512	954	0	0	0	0	0	0	28.1	28.1	0.0	0.0	0.9	0.9	0.0	0.0

Annex 1.1: Number of ECED/PPCs, number of children, children-ECED/PPC ratio, and gender parity details

Province	District	Local Level	No. of ECED/PPCs in				Number of children in												Children-ECED/PPC Ratio				Gender Parity			
							All types of ECED/PPCs			Community Schools			Institutional Schools			Religious Schools										
			All School	Community	Institutional	Religious	Girls	Boys	Total	Girls	Boys	Total	Girls	Boys	Total	Girls	Boys	Total	All Schools	Community	Institutional	Religious	All Schools	Community	Institutional	Religious
Karnali	Humla	Simkot Rural	29	26	3	0	313	346	659	237	237	474	76	109	185	0	0	0	22.7	18.2	61.7	0.0	1.0	1.0	0.7	0.0
Karnali	Humla	Tanjakot Rural	21	21	0	0	292	258	550	292	258	550	0	0	0	0	0	0	26.2	26.2	0.0	0.0	1.1	1.1	0.0	0.0
Lumbini	Gulmi	Chandrakot	39	36	3	0	513	633	1146	412	479	891	101	154	255	0	0	0	29.4	24.8	85.0	0.0	0.9	0.9	0.7	0.0
Lumbini	Gulmi	Chhatrakot	31	28	3	0	333	383	716	301	343	644	32	40	72	0	0	0	23.1	23.0	24.0	0.0	0.9	0.9	0.8	0.0
Lumbini	Gulmi	Dhurkot Rural	51	51	0	0	510	565	1075	510	565	1075	0	0	0	0	0	0	21.1	21.1	0.0	0.0	0.9	0.9	0.0	0.0
Lumbini	Gulmi	Gulmidurbar	41	39	2	0	328	416	744	292	357	649	36	59	95	0	0	0	18.1	16.6	47.5	0.0	0.8	0.8	0.6	0.0
Lumbini	Gulmi	Isma Rural	44	42	2	0	414	515	929	395	487	882	19	28	47	0	0	0	21.1	21.0	23.5	0.0	0.8	0.8	0.7	0.0
Lumbini	Gulmi	Kaligandaki	45	43	2	0	268	339	607	228	306	534	40	33	73	0	0	0	13.5	12.4	36.5	0.0	0.7	0.7	1.2	0.0
Lumbini	Gulmi	Madane Rural	45	44	1	0	426	425	851	420	391	811	6	34	40	0	0	0	18.9	18.4	40.0	0.0	1.1	1.1	0.2	0.0
Lumbini	Gulmi	Malika Rural	46	45	1	0	436	492	928	421	462	883	15	30	45	0	0	0	20.2	19.6	45.0	0.0	0.9	0.9	0.5	0.0
Lumbini	Gulmi	Musikot	51	50	1	0	556	724	1280	543	692	1235	13	32	45	0	0	0	25.1	24.7	45.0	0.0	0.8	0.8	0.4	0.0
Lumbini	Gulmi	Resunga	51	42	9	0	761	1076	1837	524	636	1160	237	440	677	0	0	0	36.0	27.6	75.2	0.0	0.8	0.8	0.5	0.0
Lumbini	Gulmi	Rurukshetra	48	46	2	0	285	343	628	227	268	495	58	75	133	0	0	0	13.1	10.8	66.5	0.0	0.8	0.8	0.8	0.0
Lumbini	Gulmi	Satyawati Rural	29	26	3	0	336	435	771	281	368	649	55	67	122	0	0	0	26.6	25.0	40.7	0.0	0.8	0.8	0.8	0.0
Lumbini	Palpa	Bagnaskali Rural	38	31	7	0	295	270	565	174	143	317	121	127	248	0	0	0	14.9	10.2	35.4	0.0	1.2	1.2	1.0	0.0
Lumbini	Palpa	Mathagadhi	43	39	4	0	347	392	739	206	237	443	141	155	296	0	0	0	17.2	11.4	74.0	0.0	0.9	0.9	0.9	0.0
Lumbini	Palpa	Nisdi Rural	48	48	0	0	365	353	718	365	353	718	0	0	0	0	0	0	15.0	15.0	0.0	0.0	1.0	1.0	0.0	0.0
Lumbini	Palpa	Purbakhola	41	41	0	0	354	367	721	354	367	721	0	0	0	0	0	0	17.6	17.6	0.0	0.0	1.0	1.0	0.0	0.0
Lumbini	Palpa	Rainadevi	54	53	1	0	280	356	636	273	336	609	7	20	27	0	0	0	11.8	11.5	27.0	0.0	0.8	0.8	0.4	0.0
Lumbini	Palpa	Rambha Rural	35	31	4	0	342	389	731	255	273	528	87	116	203	0	0	0	20.9	17.0	50.8	0.0	0.9	0.9	0.8	0.0
Lumbini	Palpa	Rampur	53	47	6	2	658	829	1487	442	524	966	216	305	521	24	28	52	28.1	20.6	86.8	26.0	0.8	0.8	0.7	0.9
Lumbini	Palpa	Ribdikot Rural	38	37	1	0	230	253	483	207	237	444	23	16	39	0	0	0	12.7	12.0	39.0	0.0	0.9	0.9	1.4	0.0
Lumbini	Palpa	Tansen	65	46	19	0	864	1031	1895	424	458	882	440	573	1013	0	0	0	29.2	19.2	53.3	0.0	0.9	0.9	0.8	0.0
Lumbini	Palpa	Tinau Rural	42	41	1	0	307	352	659	304	349	653	3	3	6	0	0	0	15.7	15.9	6.0	0.0	0.9	0.9	1.0	0.0
Lumbini	Nawalpa	Bardaghat	69	45	24	3	1547	1852	3399	714	809	1523	833	1043	1876	22	19	41	49.3	33.8	78.2	13.7	0.9	0.9	0.8	1.2
Lumbini	Nawalpa	Palhinandan	41	27	14	13	961	1186	2147	622	658	1280	339	528	867	258	247	505	52.4	47.4	61.9	38.8	0.9	0.9	0.6	1.0
Lumbini	Nawalpa	Pratappur Rural	54	31	23	3	968	1222	2190	495	461	956	473	761	1234	57	51	108	40.6	30.8	53.7	36.0	1.1	1.1	0.6	1.1
Lumbini	Nawalpa	Ramgram	60	37	23	2	1076	1214	2290	567	566	1133	509	648	1157	32	39	71	38.2	30.6	50.3	35.5	1.0	1.0	0.8	0.8
Lumbini	Nawalpa	Sarawal Rural	43	29	14	6	1041	1195	2236	616	649	1265	425	546	971	120	153	273	52.0	43.6	69.4	45.5	0.9	0.9	0.8	0.8
Lumbini	Nawalpa	Sunwal	56	40	16	0	2046	2518	4564	1201	1325	2526	845	1193	2038	0	0	0	81.5	63.2	127.4	0.0	0.9	0.9	0.7	0.0
Lumbini	Nawalpa	Susta Rural	36	25	11	5	818	949	1767	468	491	959	350	458	808	87	66	153	49.1	38.4	73.5	30.6	1.0	1.0	0.8	1.3
Lumbini	Rupand	Butwol Sub	60	16	44	1	2807	3553	6360	806	922	1728	2001	2631	4632	5	9	14	106.0	108.0	105.3	14.0	0.9	0.9	0.8	0.6
Lumbini	Rupand	Devdaha	63	47	16	1	1489	1848	3337	616	672	1288	873	1176	2049	28	14	42	53.0	27.4	128.1	42.0	0.9	0.9	0.7	2.0
Lumbini	Rupand	Gaidahawa	54	42	12	12	1242	1454	2696	839	816	1655	403	638	1041	248	228	476	49.9	39.4	86.8	39.7	1.0	1.0	0.6	1.1
Lumbini	Rupand	Kanchan Rural	37	27	10	0	898	1080	1978	422	502	924	476	578	1054	0	0	0	53.5	34.2	105.4	0.0	0.8	0.8	0.8	0.0
Lumbini	Rupand	Kotahimai Rural	43	30	13	8	870	1029	1899	545	516	1061	325	513	838	186	214	400	44.2	35.4	64.5	50.0	1.1	1.1	0.6	0.9
Lumbini	Rupand	Lumbini	90	87	3	36	1569	1845	3414	1491	1683	3174	78	162	240	759	838	1597	37.9	36.5	80.0	44.4	0.9	0.9	0.5	0.9
Lumbini	Rupand	Marchawari	42	27	15	8	864	979	1843	521	473	994	343	506	849	147	122	269	43.9	36.8	56.6	33.6	1.1	1.1	0.7	1.2
Lumbini	Rupand	Mayadevi Rural	63	39	24	8	1097	1323	2420	608	608	1216	489	715	1204	140	145	285	38.4	31.2	50.2	35.6	1.0	1.0	0.7	1.0
Lumbini	Rupand	Omsatiya Rural	43	30	13	5	796	924	1720	464	414	878	332	510	842	117	65	182	40.0	29.3	64.8	36.4	1.1	1.1	0.7	1.8
Lumbini	Rupand	Rohini Rural	51	44	7	12	887	982	1869	684	686	1370	203	296	499	243	229	472	36.6	31.1	71.3	39.3	1.0	1.0	0.7	1.1
Lumbini	Rupand	Sainamaina	51	39	12	0	1261	1597	2858	503	612	1115	758	985	1743	0	0	0	56.0	28.6	145.3	0.0	0.8	0.8	0.8	0.0
Lumbini	Rupand	Sammarimai	31	28	3	17	645	651	1296	570	537	1107	75	114	189	260	237	497	41.8	39.5	63.0	29.2	1.1	1.1	0.7	1.1

Annex 1.1: Number of ECED/PPCs, number of children, children-ECED/PPC ratio, and gender parity details

Province	District	Local Level	No. of ECED/PPCs in				Number of children in												Children-ECED/PPC Ratio				Gender Parity			
							All types of ECED/PPCs			Community Schools			Institutional Schools			Religious Schools										
			All School	Community	Institutional	Religious	Girls	Boys	Total	Girls	Boys	Total	Girls	Boys	Total	Girls	Boys	Total	All Schools	Community	Institutional	Religious	All Schools	Community	Institutional	Religious
Lumbini	Rupand	Shuddhodhan	49	39	10	0	714	953	1667	448	539	987	266	414	680	0	0	0	34.0	25.3	68.0	0.0	0.8	0.8	0.6	0.0
Lumbini	Rupand	Siddharthanaga	59	28	31	7	1150	1403	2553	357	349	706	793	1054	1847	92	72	164	43.3	25.2	59.6	23.4	1.0	1.0	0.8	1.3
Lumbini	Rupand	Siyari Rural	67	55	12	3	974	1119	2093	706	743	1449	268	376	644	54	53	107	31.2	26.3	53.7	35.7	1.0	1.0	0.7	1.0
Lumbini	Rupand	Tilottama	101	66	35	0	2799	3613	6412	1103	1230	2333	1696	2383	4079	0	0	0	63.5	35.3	116.5	0.0	0.9	0.9	0.7	0.0
Lumbini	Kapilbast	Banganga	82	60	22	3	1589	2019	3608	815	852	1667	774	1167	1941	39	54	93	44.0	27.8	88.2	31.0	1.0	1.0	0.7	0.7
Lumbini	Kapilbast	Bijayanagar	38	30	8	1	774	900	1674	636	630	1266	138	270	408	13	20	33	44.1	42.2	51.0	33.0	1.0	1.0	0.5	0.7
Lumbini	Kapilbast	Buddhabhumi	81	69	12	1	1331	1419	2750	1035	965	2000	296	454	750	15	23	38	34.0	29.0	62.5	38.0	1.1	1.1	0.7	0.7
Lumbini	Kapilbast	Kapilvastu	114	87	27	5	1552	1921	3473	1059	1103	2162	493	818	1311	52	49	101	30.5	24.9	48.6	20.2	1.0	1.0	0.6	1.1
Lumbini	Kapilbast	Krishnanagar	62	52	10	2	852	986	1838	630	615	1245	222	371	593	18	15	33	29.6	23.9	59.3	16.5	1.0	1.0	0.6	1.2
Lumbini	Kapilbast	Maharajgunj	72	60	12	2	1059	1148	2207	911	878	1789	148	270	418	32	29	61	30.7	29.8	34.8	30.5	1.0	1.0	0.5	1.1
Lumbini	Kapilbast	Mayadevi Rural	59	44	15	16	1219	1373	2592	1042	1019	2061	177	354	531	341	341	682	43.9	46.8	35.4	42.6	1.0	1.0	0.5	1.0
Lumbini	Kapilbast	Shivaraj	84	62	22	7	1408	1791	3199	998	1097	2095	410	694	1104	105	115	220	38.1	33.8	50.2	31.4	0.9	0.9	0.6	0.9
Lumbini	Kapilbast	Suddhodhan	29	25	4	6	540	686	1226	435	455	890	105	231	336	34	60	94	42.3	35.6	84.0	15.7	1.0	1.0	0.5	0.6
Lumbini	Kapilbast	Yashodhara	44	42	2	4	675	734	1409	651	680	1331	24	54	78	136	111	247	32.0	31.7	39.0	61.8	1.0	1.0	0.4	1.2
Lumbini	Arghakh	Bhumekasthan	66	64	2	0	434	527	961	378	461	839	56	66	122	0	0	0	14.6	13.1	61.0	0.0	0.8	0.8	0.8	0.0
Lumbini	Arghakh	Chhatradev	50	45	5	0	435	514	949	342	372	714	93	142	235	0	0	0	19.0	15.9	47.0	0.0	0.9	0.9	0.7	0.0
Lumbini	Arghakh	Malarani Rural	66	63	3	0	408	472	880	390	434	824	18	38	56	0	0	0	13.3	13.1	18.7	0.0	0.9	0.9	0.5	0.0
Lumbini	Arghakh	Panini Rural	57	54	3	0	382	447	829	337	380	717	45	67	112	0	0	0	14.5	13.3	37.3	0.0	0.9	0.9	0.7	0.0
Lumbini	Arghakh	Sandhikharka	72	65	7	0	655	884	1539	556	725	1281	99	159	258	0	0	0	21.4	19.7	36.9	0.0	0.8	0.8	0.6	0.0
Lumbini	Arghakh	Shitganga	110	104	6	0	636	783	1419	569	664	1233	67	119	186	0	0	0	12.9	11.9	31.0	0.0	0.9	0.9	0.6	0.0
Lumbini	Pyuthan	Airawati Rural	53	50	3	0	397	513	910	328	443	771	69	70	139	0	0	0	17.2	15.4	46.3	0.0	0.7	0.7	1.0	0.0
Lumbini	Pyuthan	Gaumukhi Rural	41	40	1	0	483	536	1019	472	520	992	11	16	27	0	0	0	24.9	24.8	27.0	0.0	0.9	0.9	0.7	0.0
Lumbini	Pyuthan	Jhimruk Rural	52	48	4	0	504	607	1111	450	511	961	54	96	150	0	0	0	21.4	20.0	37.5	0.0	0.9	0.9	0.6	0.0
Lumbini	Pyuthan	Mallarani Rural	36	35	1	0	269	330	599	228	285	513	41	45	86	0	0	0	16.6	14.7	86.0	0.0	0.8	0.8	0.9	0.0
Lumbini	Pyuthan	Mandavi Rural	35	33	2	0	360	387	747	292	292	584	68	95	163	0	0	0	21.3	17.7	81.5	0.0	1.0	1.0	0.7	0.0
Lumbini	Pyuthan	Naubahini Rural	54	51	3	0	601	726	1327	555	665	1220	46	61	107	0	0	0	24.6	23.9	35.7	0.0	0.8	0.8	0.8	0.0
Lumbini	Pyuthan	Pyuthan	72	64	8	0	862	1045	1907	635	673	1308	227	372	599	0	0	0	26.5	20.4	74.9	0.0	0.9	0.9	0.6	0.0
Lumbini	Pyuthan	Sarumarani	28	25	3	1	571	629	1200	464	481	945	107	148	255	9	7	16	42.9	37.8	85.0	16.0	1.0	1.0	0.7	1.3
Lumbini	Pyuthan	Sworgadwary	59	54	5	0	686	689	1375	517	487	1004	169	202	371	0	0	0	23.3	18.6	74.2	0.0	1.1	1.1	0.8	0.0
Lumbini	Rolpa	Gangadev Rural	32	31	1	0	587	622	1209	576	604	1180	11	18	29	0	0	0	37.8	38.1	29.0	0.0	1.0	1.0	0.6	0.0
Lumbini	Rolpa	Lungri Rural	26	26	0	0	579	653	1232	579	653	1232	0	0	0	0	0	0	47.4	47.4	0.0	0.0	0.9	0.9	0.0	0.0
Lumbini	Rolpa	Madi Rural	34	32	2	0	388	482	870	328	392	720	60	90	150	0	0	0	25.6	22.5	75.0	0.0	0.8	0.8	0.7	0.0
Lumbini	Rolpa	Paribartan Rural	31	31	0	0	564	562	1126	564	562	1126	0	0	0	0	0	0	36.3	36.3	0.0	0.0	1.0	1.0	0.0	0.0
Lumbini	Rolpa	Rolpa	72	68	4	0	831	969	1800	696	751	1447	135	218	353	0	0	0	25.0	21.3	88.3	0.0	0.9	0.9	0.6	0.0
Lumbini	Rolpa	Runtigadi Rural	51	50	1	0	510	478	988	503	471	974	7	7	14	0	0	0	19.4	19.5	14.0	0.0	1.1	1.1	1.0	0.0
Lumbini	Rolpa	Sunchhahari	23	22	1	0	268	298	566	255	282	537	13	16	29	0	0	0	24.6	24.4	29.0	0.0	0.9	0.9	0.8	0.0
Lumbini	Rolpa	Sunil Smriti Rural	48	44	4	0	581	680	1261	452	546	998	129	134	263	0	0	0	26.3	22.7	65.8	0.0	0.8	0.8	1.0	0.0
Lumbini	Rolpa	Thawang Rural	22	21	1	0	304	352	656	276	311	587	28	41	69	0	0	0	29.8	28.0	69.0	0.0	0.9	0.9	0.7	0.0
Lumbini	Rolpa	Tribeni Rural	38	37	1	0	331	402	733	317	376	693	14	26	40	0	0	0	19.3	18.7	40.0	0.0	0.8	0.8	0.5	0.0
Lumbini	Rukum	Bhume Rural	30	29	1	0	426	396	822	403	360	763	23	36	59	0	0	0	27.4	26.3	59.0	0.0	1.1	1.1	0.6	0.0
Lumbini	Rukum	Putha	46	46	0	0	490	557	1047	490	557	1047	0	0	0	0	0	0	22.8	22.8	0.0	0.0	0.9	0.9	0.0	0.0
Lumbini	Rukum	Sisne Rural	26	25	1	0	419	438	857	402	401	803	17	37	54	0	0	0	33.0	32.1	54.0	0.0	1.0	1.0	0.5	0.0
Lumbini	Dang	Babai Rural	50	44	6	0	643	751	1394	288	351	639	355	400	755	0	0	0	27.9	14.5	125.8	0.0	0.8	0.8	0.9	0.0

Annex 1.1: Number of ECED/PPCs, number of children, children-ECED/PPC ratio, and gender parity details

Province	District	Local Level	No. of ECED/PPCs in				Number of children in												Children-ECED/PPC Ratio				Gender Parity			
							All types of ECED/PPCs			Community Schools			Institutional Schools			Religious Schools										
			All School	Community	Institutional	Religious	Girls	Boys	Total	Girls	Boys	Total	Girls	Boys	Total	Girls	Boys	Total	All Schools	Community	Institutional	Religious	All Schools	Community	Institutional	Religious
Lumbini	Dang	Banglachuli	44	43	1	0	539	502	1041	514	467	981	25	35	60	0	0	0	23.7	22.8	60.0	0.0	1.1	1.1	0.7	0.0
Lumbini	Dang	Dangisharan	32	23	9	0	585	652	1237	280	304	584	305	348	653	0	0	0	38.7	25.4	72.6	0.0	0.9	0.9	0.9	0.0
Lumbini	Dang	Gadhawa Rural	44	33	11	1	849	937	1786	362	348	710	487	589	1076	10	9	19	40.6	21.5	97.8	19.0	1.0	1.0	0.8	1.1
Lumbini	Dang	Ghorahi Sub	219	154	65	0	3839	4608	8447	1522	1644	3166	2317	2964	5281	0	0	0	38.6	20.6	81.2	0.0	0.9	0.9	0.8	0.0
Lumbini	Dang	Lamahi	57	39	18	2	880	1015	1895	300	324	624	580	691	1271	15	12	27	33.2	16.0	70.6	13.5	0.9	0.9	0.8	1.3
Lumbini	Dang	Rajpur Rural	42	37	5	0	476	559	1035	347	379	726	129	180	309	0	0	0	24.6	19.6	61.8	0.0	0.9	0.9	0.7	0.0
Lumbini	Dang	Rapti Rural	51	39	12	1	804	1044	1848	279	330	609	525	714	1239	3	1	4	36.2	15.6	103.3	4.0	0.8	0.8	0.7	3.0
Lumbini	Dang	Shantinagar	44	37	7	0	565	727	1292	269	291	560	296	436	732	0	0	0	29.4	15.1	104.6	0.0	0.9	0.9	0.7	0.0
Lumbini	Dang	Tulsipur Sub	204	143	61	1	2996	3522	6518	1064	1112	2176	1932	2410	4342	13	27	40	32.0	15.2	71.2	40.0	1.0	1.0	0.8	0.5
Lumbini	Banke	Baijanath Rural	75	60	15	1	1251	1569	2820	480	549	1029	771	1020	1791	17	23	40	37.6	17.2	119.4	40.0	0.9	0.9	0.8	0.7
Lumbini	Banke	Duduwa Rural	73	69	4	4	981	1085	2066	843	855	1698	138	230	368	64	57	121	28.3	24.6	92.0	30.3	1.0	1.0	0.6	1.1
Lumbini	Banke	Janaki Rural	50	43	7	0	651	781	1432	515	533	1048	136	248	384	0	0	0	28.6	24.4	54.9	0.0	1.0	1.0	0.5	0.0
Lumbini	Banke	Khajura Rural	81	66	15	0	1452	1715	3167	913	975	1888	539	740	1279	0	0	0	39.1	28.6	85.3	0.0	0.9	0.9	0.7	0.0
Lumbini	Banke	Kohalpur	116	81	35	0	2102	2907	5009	655	741	1396	1447	2166	3613	0	0	0	43.2	17.2	103.2	0.0	0.9	0.9	0.7	0.0
Lumbini	Banke	Narainapur	49	47	2	6	575	693	1268	537	602	1139	38	91	129	72	87	159	25.9	24.2	64.5	26.5	0.9	0.9	0.4	0.8
Lumbini	Banke	Nepalgunj Sub	187	127	60	7	2913	3832	6745	1135	1104	2239	1778	2728	4506	96	112	208	36.1	17.6	75.1	29.7	1.0	1.0	0.7	0.9
Lumbini	Banke	Rapti Sonari	78	64	14	2	1142	1405	2547	678	738	1416	464	667	1131	31	28	59	32.7	22.1	80.8	29.5	0.9	0.9	0.7	1.1
Lumbini	Bardiya	Badhaiyatal	76	67	9	1	1217	1499	2716	880	1027	1907	337	472	809	12	6	18	35.7	28.5	89.9	18.0	0.9	0.9	0.7	2.0
Lumbini	Bardiya	Bansgadhi	83	71	12	1	1127	1283	2410	809	893	1702	318	390	708	12	10	22	29.0	24.0	59.0	22.0	0.9	0.9	0.8	1.2
Lumbini	Bardiya	Barbardiya	111	96	15	0	1432	1569	3001	1009	1045	2054	423	524	947	0	0	0	27.0	21.4	63.1	0.0	1.0	1.0	0.8	0.0
Lumbini	Bardiya	Geruwa Rural	62	56	6	0	659	855	1514	450	522	972	209	333	542	0	0	0	24.4	17.4	90.3	0.0	0.9	0.9	0.6	0.0
Lumbini	Bardiya	Gulariya	149	137	12	5	1630	1793	3423	1342	1370	2712	288	423	711	98	71	169	23.0	19.8	59.3	33.8	1.0	1.0	0.7	1.4
Lumbini	Bardiya	Madhuwan	70	59	11	0	984	1101	2085	658	645	1303	326	456	782	0	0	0	29.8	22.1	71.1	0.0	1.0	1.0	0.7	0.0
Lumbini	Bardiya	Rajapur	51	43	8	0	941	1066	2007	638	682	1320	303	384	687	0	0	0	39.4	30.7	85.9	0.0	0.9	0.9	0.8	0.0
Lumbini	Bardiya	Thakurbaba	74	60	14	0	1243	1509	2752	737	866	1603	506	643	1149	0	0	0	37.2	26.7	82.1	0.0	0.9	0.9	0.8	0.0
Sudurpasc	Bajura	Badimalika	31	28	3	0	464	483	947	334	264	598	130	219	349	0	0	0	30.5	21.4	116.3	0.0	1.3	1.3	0.6	0.0
Sudurpasc	Bajura	Budhiganga	48	42	6	0	505	604	1109	388	392	780	117	212	329	0	0	0	23.1	18.6	54.8	0.0	1.0	1.0	0.6	0.0
Sudurpasc	Bajura	Budhinanda	24	23	1	0	397	392	789	371	344	715	26	48	74	0	0	0	32.9	31.1	74.0	0.0	1.1	1.1	0.5	0.0
Sudurpasc	Bajura	Gaumul Rural	16	16	0	0	260	241	501	260	241	501	0	0	0	0	0	0	31.3	31.3	0.0	0.0	1.1	1.1	0.0	0.0
Sudurpasc	Bajura	Himali Rural	17	16	1	0	180	197	377	172	194	366	8	3	11	0	0	0	22.2	22.9	11.0	0.0	0.9	0.9	2.7	0.0
Sudurpasc	Bajura	Jagannath Rural	16	16	0	0	295	279	574	295	279	574	0	0	0	0	0	0	35.9	35.9	0.0	0.0	1.1	1.1	0.0	0.0
Sudurpasc	Bajura	Khaptad Chhededaha	27	27	0	0	307	295	602	307	295	602	0	0	0	0	0	0	22.3	22.3	0.0	0.0	1.0	1.0	0.0	0.0
Sudurpasc	Bajura	Swami Kartik	26	24	2	0	404	420	824	370	357	727	34	63	97	0	0	0	31.7	30.3	48.5	0.0	1.0	1.0	0.5	0.0
Sudurpasc	Bajura	Triveni	34	32	2	0	634	560	1194	617	523	1140	17	37	54	0	0	0	35.1	35.6	27.0	0.0	1.2	1.2	0.5	0.0
Sudurpasc	Bajhang	Bithadchir Rural	23	21	2	0	467	449	916	434	380	814	33	69	102	0	0	0	39.8	38.8	51.0	0.0	1.1	1.1	0.5	0.0
Sudurpasc	Bajhang	Bungal	34	34	0	0	484	464	948	484	464	948	0	0	0	0	0	0	27.9	27.9	0.0	0.0	1.0	1.0	0.0	0.0
Sudurpasc	Bajhang	Chabispathivera	30	30	0	0	394	311	705	394	311	705	0	0	0	0	0	0	23.5	23.5	0.0	0.0	1.3	1.3	0.0	0.0
Sudurpasc	Bajhang	Durgathali Rural	17	16	1	0	214	249	463	199	220	419	15	29	44	0	0	0	27.2	26.2	44.0	0.0	0.9	0.9	0.5	0.0
Sudurpasc	Bajhang	Jaya Prithvi	50	44	6	0	620	626	1246	539	515	1054	81	111	192	0	0	0	24.9	24.0	32.0	0.0	1.0	1.0	0.7	0.0
Sudurpasc	Bajhang	Kedarseu Rural	38	37	1	0	718	761	1479	690	727	1417	28	34	62	0	0	0	38.9	38.3	62.0	0.0	0.9	0.9	0.8	0.0
Sudurpasc	Bajhang	Khaptadchhann	38	38	0	0	277	339	616	277	339	616	0	0	0	0	0	0	16.2	16.2	0.0	0.0	0.8	0.8	0.0	0.0
Sudurpasc	Bajhang	Masta Rural	34	34	0	0	337	348	685	337	348	685	0	0	0	0	0	0	20.1	20.1	0.0	0.0	1.0	1.0	0.0	0.0

Annex 1.1: Number of ECED/PPCs, number of children, children-ECED/PPC ratio, and gender parity details

Province	District	Local Level	No. of ECED/PPCs in				Number of children in												Children-ECED/PPC Ratio				Gender Parity			
							All types of ECED/PPCs			Community Schools			Institutional Schools			Religious Schools										
			All School	Community	Institutional	Religious	Girls	Boys	Total	Girls	Boys	Total	Girls	Boys	Total	Girls	Boys	Total	All Schools	Community	Institutional	Religious	All Schools	Community	Institutional	Religious
Sudurpasc	Bajhang	Saipal Rural	5	5	0	0	61	67	128	61	67	128	0	0	0	0	0	0	25.6	25.6	0.0	0.0	0.9	0.9	0.0	0.0
Sudurpasc	Bajhang	Surma Rural	12	12	0	0	271	256	527	271	256	527	0	0	0	0	0	0	43.9	43.9	0.0	0.0	1.1	1.1	0.0	0.0
Sudurpasc	Bajhang	Talkot Rural	26	26	0	0	390	383	773	390	383	773	0	0	0	0	0	0	29.7	29.7	0.0	0.0	1.0	1.0	0.0	0.0
Sudurpasc	Bajhang	Thalara Rural	25	25	0	0	585	634	1219	585	634	1219	0	0	0	0	0	0	48.8	48.8	0.0	0.0	0.9	0.9	0.0	0.0
Sudurpasc	Achham	Bannigadi	43	42	1	0	280	307	587	261	276	537	19	31	50	0	0	0	13.7	12.8	50.0	0.0	0.9	0.9	0.6	0.0
Sudurpasc	Achham	Chaurpati Rural	48	48	0	0	462	514	976	462	514	976	0	0	0	0	0	0	20.3	20.3	0.0	0.0	0.9	0.9	0.0	0.0
Sudurpasc	Achham	Dhakari Rural	27	26	1	0	485	558	1043	429	450	879	56	108	164	0	0	0	38.6	33.8	164.0	0.0	1.0	1.0	0.5	0.0
Sudurpasc	Achham	Kamalbazar	49	49	0	0	593	602	1195	593	602	1195	0	0	0	0	0	0	24.4	24.4	0.0	0.0	1.0	1.0	0.0	0.0
Sudurpasc	Achham	Mangalsen	61	59	2	0	600	594	1194	542	533	1075	58	61	119	0	0	0	19.6	18.2	59.5	0.0	1.0	1.0	1.0	0.0
Sudurpasc	Achham	Mellekh Rural	34	34	0	0	515	486	1001	515	486	1001	0	0	0	0	0	0	29.4	29.4	0.0	0.0	1.1	1.1	0.0	0.0
Sudurpasc	Achham	Panchadewal	37	37	0	0	619	657	1276	619	657	1276	0	0	0	0	0	0	34.5	34.5	0.0	0.0	0.9	0.9	0.0	0.0
Sudurpasc	Achham	Ramaroshan	42	42	0	0	619	577	1196	619	577	1196	0	0	0	0	0	0	28.5	28.5	0.0	0.0	1.1	1.1	0.0	0.0
Sudurpasc	Achham	Sanfebagar	83	78	5	1	609	669	1278	540	510	1050	69	159	228	4	2	6	15.4	13.5	45.6	6.0	1.1	1.1	0.4	2.0
Sudurpasc	Achham	Turmakhad	56	56	0	0	769	677	1446	769	677	1446	0	0	0	0	0	0	25.8	25.8	0.0	0.0	1.1	1.1	0.0	0.0
Sudurpasc	Doti	Adharsha Rural	45	41	4	0	700	818	1518	640	677	1317	60	141	201	0	0	0	33.7	32.1	50.3	0.0	0.9	0.9	0.4	0.0
Sudurpasc	Doti	Badikedar Rural	45	45	0	0	596	634	1230	596	634	1230	0	0	0	0	0	0	27.3	27.3	0.0	0.0	0.9	0.9	0.0	0.0
Sudurpasc	Doti	Bogtan Fudsil	33	33	0	0	359	421	780	359	421	780	0	0	0	0	0	0	23.6	23.6	0.0	0.0	0.9	0.9	0.0	0.0
Sudurpasc	Doti	Dipayal Silgadi	44	37	7	0	674	737	1411	585	542	1127	89	195	284	0	0	0	32.1	30.5	40.6	0.0	1.1	1.1	0.5	0.0
Sudurpasc	Doti	Jorayal Rural	48	46	2	0	541	603	1144	516	542	1058	25	61	86	0	0	0	23.8	23.0	43.0	0.0	1.0	1.0	0.4	0.0
Sudurpasc	Doti	K I Singh Rural	45	40	5	0	658	736	1394	523	514	1037	135	222	357	0	0	0	31.0	25.9	71.4	0.0	1.0	1.0	0.6	0.0
Sudurpasc	Doti	Purbichauki	50	48	2	0	600	615	1215	564	557	1121	36	58	94	0	0	0	24.3	23.4	47.0	0.0	1.0	1.0	0.6	0.0
Sudurpasc	Doti	Sayal Rural	25	24	1	0	499	554	1053	489	523	1012	10	31	41	0	0	0	42.1	42.2	41.0	0.0	0.9	0.9	0.3	0.0
Sudurpasc	Doti	Shikhar	76	70	6	0	558	631	1189	470	487	957	88	144	232	0	0	0	15.6	13.7	38.7	0.0	1.0	1.0	0.6	0.0
Sudurpasc	Kailali	Bardagoriya	57	39	18	0	917	1005	1922	398	325	723	519	680	1199	0	0	0	33.7	18.5	66.6	0.0	1.2	1.2	0.8	0.0
Sudurpasc	Kailali	Bhajani	60	48	12	2	787	956	1743	529	549	1078	258	407	665	16	20	36	29.1	22.5	55.4	18.0	1.0	1.0	0.6	0.8
Sudurpasc	Kailali	Chure Rural	38	36	2	0	341	403	744	315	381	696	26	22	48	0	0	0	19.6	19.3	24.0	0.0	0.8	0.8	1.2	0.0
Sudurpasc	Kailali	Dhangadhi Sub	222	142	80	0	3550	4611	8161	1084	1149	2233	2466	3462	5928	0	0	0	36.8	15.7	74.1	0.0	0.9	0.9	0.7	0.0
Sudurpasc	Kailali	Gauriganga	79	60	19	0	1652	1795	3447	1022	961	1983	630	834	1464	0	0	0	43.6	33.1	77.1	0.0	1.1	1.1	0.8	0.0
Sudurpasc	Kailali	Ghodaghodi	101	73	28	0	1679	1955	3634	946	865	1811	733	1090	1823	0	0	0	36.0	24.8	65.1	0.0	1.1	1.1	0.7	0.0
Sudurpasc	Kailali	Godawari	135	108	27	0	2001	2703	4704	888	946	1834	1113	1757	2870	0	0	0	34.8	17.0	106.3	0.0	0.9	0.9	0.6	0.0
Sudurpasc	Kailali	Janaki Rural	56	48	8	0	728	775	1503	473	373	846	255	402	657	0	0	0	26.8	17.6	82.1	0.0	1.3	1.3	0.6	0.0
Sudurpasc	Kailali	Joshipur Rural	47	34	13	0	740	812	1552	377	332	709	363	480	843	0	0	0	33.0	20.9	64.8	0.0	1.1	1.1	0.8	0.0
Sudurpasc	Kailali	Kailari Rural	86	73	13	0	830	867	1697	443	459	902	387	408	795	0	0	0	19.7	12.4	61.2	0.0	1.0	1.0	0.9	0.0
Sudurpasc	Kailali	Lamkichuha	132	106	26	0	1952	2341	4293	1118	1071	2189	834	1270	2104	0	0	0	32.5	20.7	80.9	0.0	1.0	1.0	0.7	0.0
Sudurpasc	Kailali	Mohanyal Rural	56	55	1	0	610	668	1278	582	642	1224	28	26	54	0	0	0	22.8	22.3	54.0	0.0	0.9	0.9	1.1	0.0
Sudurpasc	Kailali	Tikapur	101	68	33	0	1511	1806	3317	580	666	1246	931	1140	2071	0	0	0	32.8	18.3	62.8	0.0	0.9	0.9	0.8	0.0
Sudurpasc	Kanchan	Bedkot	80	60	20	0	1072	1259	2331	528	489	1017	544	770	1314	0	0	0	29.1	17.0	65.7	0.0	1.1	1.1	0.7	0.0
Sudurpasc	Kanchan	Belauri	70	51	19	0	977	1136	2113	423	385	808	554	751	1305	0	0	0	30.2	15.8	68.7	0.0	1.1	1.1	0.7	0.0
Sudurpasc	Kanchan	Beldandi Rural	29	23	6	0	433	534	967	233	245	478	200	289	489	0	0	0	33.3	20.8	81.5	0.0	1.0	1.0	0.7	0.0
Sudurpasc	Kanchan	Bheemdatt	196	145	51	0	1887	2655	4542	736	723	1459	1151	1932	3083	0	0	0	23.2	10.1	60.5	0.0	1.0	1.0	0.6	0.0
Sudurpasc	Kanchan	Krishnapur	93	68	25	0	1451	1810	3261	646	649	1295	805	1161	1966	0	0	0	35.1	19.0	78.6	0.0	1.0	1.0	0.7	0.0
Sudurpasc	Kanchan	Laljhandi Rural	32	29	3	0	446	516	962	360	374	734	86	142	228	0	0	0	30.1	25.3	76.0	0.0	1.0	1.0	0.6	0.0
Sudurpasc	Kanchan	Mahakali	56	46	10	0	752	845	1597	443	431	874	309	414	723	0	0	0	28.5	19.0	72.3	0.0	1.0	1.0	0.7	0.0

Annex 1.1: Number of ECED/PPCs, number of children, children-ECED/PPC ratio, and gender parity details

Province	District	Local Level	No. of ECED/PPCs in				Number of children in												Children-ECED/PPC Ratio				Gender Parity			
							All types of ECED/PPCs			Community Schools			Institutional Schools			Religious Schools										
			All School	Community	Institutional	Religious	Girls	Boys	Total	Girls	Boys	Total	Girls	Boys	Total	Girls	Boys	Total	All Schools	Community	Institutional	Religious	All Schools	Community	Institutional	Religious
Sudurpaso	Kanchan	Punarbas	85	56	29	0	1353	1712	3065	476	483	959	877	1229	2106	0	0	0	36.1	17.1	72.6	0.0	1.0	1.0	0.7	0.0
Sudurpaso	Kanchan	Shuklaphanta	84	65	19	0	1065	1373	2438	554	582	1136	511	791	1302	0	0	0	29.0	17.5	68.5	0.0	1.0	1.0	0.6	0.0
Sudurpaso	Dadeldh	Aalital Rural	30	27	3	0	356	425	781	321	362	683	35	63	98	0	0	0	26.0	25.3	32.7	0.0	0.9	0.9	0.6	0.0
Sudurpaso	Dadeldh	Ajayameru Rural	43	42	1	0	295	261	556	281	249	530	14	12	26	0	0	0	12.9	12.6	26.0	0.0	1.1	1.1	1.2	0.0
Sudurpaso	Dadeldh	Amargadhi	40	32	8	0	333	479	812	178	210	388	155	269	424	0	0	0	20.3	12.1	53.0	0.0	0.8	0.8	0.6	0.0
Sudurpaso	Dadeldh	Bhageshwar	31	30	1	0	175	214	389	170	200	370	5	14	19	0	0	0	12.5	12.3	19.0	0.0	0.9	0.9	0.4	0.0
Sudurpaso	Dadeldh	Ganayapdhura	34	32	2	0	337	371	708	286	302	588	51	69	120	0	0	0	20.8	18.4	60.0	0.0	0.9	0.9	0.7	0.0
Sudurpaso	Dadeldh	Nawadurga	55	52	3	0	388	477	865	360	416	776	28	61	89	0	0	0	15.7	14.9	29.7	0.0	0.9	0.9	0.5	0.0
Sudurpaso	Dadeldh	Parashuram	87	83	4	0	716	835	1551	629	683	1312	87	152	239	0	0	0	17.8	15.8	59.8	0.0	0.9	0.9	0.6	0.0
Sudurpaso	Baitadi	Dasharathchand	72	70	2	0	370	387	757	328	325	653	42	62	104	0	0	0	10.5	9.3	52.0	0.0	1.0	1.0	0.7	0.0
Sudurpaso	Baitadi	Dilasaini Rural	48	47	1	0	529	530	1059	519	523	1042	10	7	17	0	0	0	22.1	22.2	17.0	0.0	1.0	1.0	1.4	0.0
Sudurpaso	Baitadi	Dogadakedar	69	69	0	0	352	379	731	352	379	731	0	0	0	0	0	0	10.6	10.6	0.0	0.0	0.9	0.9	0.0	0.0
Sudurpaso	Baitadi	Melauli Rural	31	30	1	0	431	436	867	418	406	824	13	30	43	0	0	0	28.0	27.5	43.0	0.0	1.0	1.0	0.4	0.0
Sudurpaso	Baitadi	Pancheshwar	24	24	0	0	245	289	534	245	289	534	0	0	0	0	0	0	22.3	22.3	0.0	0.0	0.8	0.8	0.0	0.0
Sudurpaso	Baitadi	Patan	57	55	2	0	659	737	1396	640	686	1326	19	51	70	0	0	0	24.5	24.1	35.0	0.0	0.9	0.9	0.4	0.0
Sudurpaso	Baitadi	Purchaudi	51	50	1	0	763	868	1631	736	807	1543	27	61	88	0	0	0	32.0	30.9	88.0	0.0	0.9	0.9	0.4	0.0
Sudurpaso	Baitadi	Shivanath Rural	17	17	0	0	402	369	771	402	369	771	0	0	0	0	0	0	45.4	45.4	0.0	0.0	1.1	1.1	0.0	0.0
Sudurpaso	Baitadi	Sigas Rural	33	33	0	0	659	733	1392	659	733	1392	0	0	0	0	0	0	42.2	42.2	0.0	0.0	0.9	0.9	0.0	0.0
Sudurpaso	Baitadi	Surnaya Rural	31	31	0	0	339	383	722	339	383	722	0	0	0	0	0	0	23.3	23.3	0.0	0.0	0.9	0.9	0.0	0.0
Sudurpaso	Darchula	Apihimal Rural	12	12	0	0	116	146	262	116	146	262	0	0	0	0	0	0	21.8	21.8	0.0	0.0	0.8	0.8	0.0	0.0
Sudurpaso	Darchula	Byas Rural	20	20	0	0	273	208	481	273	208	481	0	0	0	0	0	0	24.1	24.1	0.0	0.0	1.3	1.3	0.0	0.0
Sudurpaso	Darchula	Duhun Rural	21	19	2	0	223	262	485	189	156	345	34	106	140	0	0	0	23.1	18.2	70.0	0.0	1.2	1.2	0.3	0.0
Sudurpaso	Darchula	Lekam Rural	28	28	0	0	139	166	305	139	166	305	0	0	0	0	0	0	10.9	10.9	0.0	0.0	0.8	0.8	0.0	0.0
Sudurpaso	Darchula	Mahakali	60	51	9	0	525	678	1203	334	361	695	191	317	508	0	0	0	20.1	13.6	56.4	0.0	0.9	0.9	0.6	0.0
Sudurpaso	Darchula	Malikarjun Rural	39	38	1	0	237	254	491	235	249	484	2	5	7	0	0	0	12.6	12.7	7.0	0.0	0.9	0.9	0.4	0.0
Sudurpaso	Darchula	Marma Rural	27	27	0	0	286	279	565	286	279	565	0	0	0	0	0	0	20.9	20.9	0.0	0.0	1.0	1.0	0.0	0.0
Sudurpaso	Darchula	Naugad Rural	28	27	1	0	282	294	576	276	266	542	6	28	34	0	0	0	20.6	20.1	34.0	0.0	1.0	1.0	0.2	0.0
Sudurpaso	Darchula	Shailyashikhar	43	43	0	0	387	391	778	387	391	778	0	0	0	0	0	0	18.1	18.1	0.0	0.0	1.0	1.0	0.0	0.0
Province 1	Taplejung		302	293	9	1	2018	2051	4069	1919	1922	3841	99	129	228	7	6	13	13.5	13.1	25.3	13.0	1.0	1.0	0.8	1.2
Province 1	Panchthar		386	358	28	0	2849	3167	6016	2313	2496	4809	536	671	1207	0	0	0	15.6	13.4	43.1	0.0	0.9	0.9	0.8	0.0
Province 1	Ilam		571	457	114	2	4333	4919	9252	2709	2907	5616	1624	2012	3636	32	24	56	16.2	12.3	31.9	28.0	0.9	0.9	0.8	1.3
Province 1	Jhapa		998	680	318	6	16107	18437	34544	7521	7896	15417	8586	10541	19127	75	68	143	34.6	22.7	60.1	23.8	1.0	1.0	0.8	1.1
Province 1	Morang		1220	912	308	22	17803	20108	37911	8894	9133	18027	8909	10975	19884	373	361	734	31.1	19.8	64.6	33.4	1.0	1.0	0.8	1.0
Province 1	Sunsari		1055	735	320	31	15792	18384	34176	7916	7978	15894	7876	10406	18282	801	810	1611	32.4	21.6	57.1	52.0	1.0	1.0	0.8	1.0
Province 1	Dhankuta		346	314	32	0	2675	2803	5478	2092	2177	4269	583	626	1209	0	0	0	15.8	13.6	37.8	0.0	1.0	1.0	0.9	0.0
Province 1	Terhathum		256	239	17	0	1564	1769	3333	1310	1467	2777	254	302	556	0	0	0	13.0	11.6	32.7	0.0	0.9	0.9	0.8	0.0
Province 1	Sankhuwasabha		318	294	24	0	2572	2966	5538	2025	2200	4225	547	766	1313	0	0	0	17.4	14.4	54.7	0.0	0.9	0.9	0.7	0.0
Province 1	Bhojpur		334	322	12	0	2112	2379	4491	1880	2080	3960	232	299	531	0	0	0	13.4	12.3	44.3	0.0	0.9	0.9	0.8	0.0
Province 1	Solukhumbu		255	246	9	0	1877	1961	3838	1709	1737	3446	168	224	392	0	0	0	15.1	14.0	43.6	0.0	1.0	1.0	0.8	0.0
Province 1	Okhaldhunga		318	301	17	1	2040	2261	4301	1691	1783	3474	349	478	827	3	2	5	13.5	11.5	48.6	5.0	0.9	0.9	0.7	1.5
Province 1	Khotang		409	398	11	0	2413	2571	4984	2205	2296	4501	208	275	483	0	0	0	12.2	11.3	43.9	0.0	1.0	1.0	0.8	0.0
Province 1	Udayapur		529	441	88	2	5946	6701	12647	3698	3806	7504	2248	2895	5143	10	23	33	23.9	17.0	58.4	16.5	1.0	1.0	0.8	0.4
Madhesh	Saptari		712	624	88	16	8104	9566	17670	6569	6870	13439	1535	2696	4231	192	216	408	24.8	21.5	48.1	25.5	1.0	1.0	0.6	0.9

Annex 1.1: Number of ECED/PPCs, number of children, children-ECED/PPC ratio, and gender parity details

Province	District	Local Level	No. of ECED/PPCs in				Number of children in												Children-ECED/PPC Ratio				Gender Parity			
							All types of ECED/PPCs			Community Schools			Institutional Schools			Religious Schools										
			All School	Community	Institutional	Religious	Girls	Boys	Total	Girls	Boys	Total	Girls	Boys	Total	Girls	Boys	Total	All Schools	Community	Institutional	Religious	All Schools	Community	Institutional	Religious
Madhesh	Siraha		716	511	205	4	11270	16042	27312	6311	7030	13341	4959	9012	13971	52	41	93	38.1	26.1	68.2	23.3	0.9	0.9	0.6	1.3
Madhesh	Dhanusha		760	664	96	35	9903	12227	22130	7401	8139	15540	2502	4088	6590	563	514	1077	29.1	23.4	68.6	30.8	0.9	0.9	0.6	1.1
Madhesh	Mahottari		573	488	85	9	8311	9950	18261	6172	6198	12370	2139	3752	5891	93	80	173	31.9	25.3	69.3	19.2	1.0	1.0	0.6	1.2
Madhesh	Sarlahi		597	485	112	4	9994	11338	21332	6829	6340	13169	3165	4998	8163	53	42	95	35.7	27.2	72.9	23.8	1.1	1.1	0.6	1.3
Madhesh	Rautahat		523	493	30	14	7440	8357	15797	6502	6488	12990	938	1869	2807	334	321	655	30.2	26.3	93.6	46.8	1.0	1.0	0.5	1.0
Madhesh	Bara		662	604	58	12	11127	11740	22867	9243	9024	18267	1884	2716	4600	184	152	336	34.5	30.2	79.3	28.0	1.0	1.0	0.7	1.2
Madhesh	Parsa		596	506	90	14	9783	10870	20653	6557	5987	12544	3226	4883	8109	300	254	554	34.7	24.8	90.1	39.6	1.1	1.1	0.7	1.2
Bagmati	Sindhuli		466	426	40	0	4446	4976	9422	3515	3782	7297	931	1194	2125	0	0	0	20.2	17.1	53.1	0.0	0.9	0.9	0.8	0.0
Bagmati	Ramechhap		386	376	10	1	2778	3196	5974	2560	2841	5401	218	355	573	3	14	17	15.5	14.4	57.3	17.0	0.9	0.9	0.6	0.2
Bagmati	Dolakha		335	318	17	1	2999	3292	6291	2456	2668	5124	543	624	1167	0	4	4	18.8	16.1	68.6	4.0	0.9	0.9	0.9	0.0
Bagmati	Sindhupalchok		403	381	22	0	4407	4917	9324	3970	4291	8261	437	626	1063	0	0	0	23.1	21.7	48.3	0.0	0.9	0.9	0.7	0.0
Bagmati	Kavrepalanchok		579	494	85	1	5380	6509	11889	3374	3889	7263	2006	2620	4626	3	8	11	20.5	14.7	54.4	11.0	0.9	0.9	0.8	0.4
Bagmati	Lalitpur		449	254	195	0	5476	6682	12158	1967	2312	4279	3509	4370	7879	0	0	0	27.1	16.8	40.4	0.0	0.9	0.9	0.8	0.0
Bagmati	Bhaktapur		313	158	155	0	5922	7213	13135	2108	2373	4481	3814	4840	8654	0	0	0	42.0	28.4	55.8	0.0	0.9	0.9	0.8	0.0
Bagmati	Kathmandu		1129	315	814	5	23759	29495	53254	4955	5535	10490	18804	23960	42764	5	102	107	47.2	33.3	52.5	21.4	0.9	0.9	0.8	0.0
Bagmati	Nuwakot		498	465	33	1	4632	5200	9832	3745	4105	7850	887	1095	1982	12	15	27	19.7	16.9	60.1	27.0	0.9	0.9	0.8	0.8
Bagmati	Rasuwa		108	99	9	0	833	866	1699	645	647	1292	188	219	407	0	0	0	15.7	13.1	45.2	0.0	1.0	1.0	0.9	0.0
Bagmati	Dhading		570	543	27	0	4987	5787	10774	4093	4658	8751	894	1129	2023	0	0	0	18.9	16.1	74.9	0.0	0.9	0.9	0.8	0.0
Bagmati	Makwanpur		612	567	45	0	6859	7774	14633	4714	4965	9679	2145	2809	4954	0	0	0	23.9	17.1	110.1	0.0	0.9	0.9	0.8	0.0
Bagmati	Chitwan		676	526	150	0	11630	14210	25840	6819	7673	14492	4811	6537	11348	0	0	0	38.2	27.6	75.7	0.0	0.9	0.9	0.7	0.0
Gandaki	Gorkha		440	404	36	1	3673	4157	7830	2628	2799	5427	1045	1358	2403	10	7	17	17.8	13.4	66.8	17.0	0.9	0.9	0.8	1.4
Gandaki	Lamjung		330	300	30	0	2530	3152	5682	1669	1917	3586	861	1235	2096	0	0	0	17.2	12.0	69.9	0.0	0.9	0.9	0.7	0.0
Gandaki	Tanahu		461	371	90	0	5427	6354	11781	3315	3593	6908	2112	2761	4873	0	0	0	25.6	18.6	54.1	0.0	0.9	0.9	0.8	0.0
Gandaki	Syangja		585	532	53	0	3969	4823	8792	2856	3349	6205	1113	1474	2587	0	0	0	15.0	11.7	48.8	0.0	0.9	0.9	0.8	0.0
Gandaki	Kaski		561	390	171	2	8699	10508	19207	3292	3608	6900	5407	6900	12307	0	13	13	34.2	17.7	72.0	6.5	0.9	0.9	0.8	0.0
Gandaki	Manang		29	28	1	0	128	129	257	119	122	241	9	7	16	0	0	0	8.9	8.6	16.0	0.0	1.0	1.0	1.3	0.0
Gandaki	Mustang		56	53	3	5	331	434	765	304	402	706	27	32	59	12	61	73	13.7	13.3	19.7	14.6	0.8	0.8	0.8	0.2
Gandaki	Myagdi		247	233	14	0	1877	2295	4172	1388	1647	3035	489	648	1137	0	0	0	16.9	13.0	81.2	0.0	0.8	0.8	0.8	0.0
Gandaki	Parbat		328	308	20	0	1959	2448	4407	1548	1890	3438	411	558	969	0	0	0	13.4	11.2	48.5	0.0	0.8	0.8	0.7	0.0
Gandaki	Baglung		447	413	34	0	4000	4860	8860	3297	3867	7164	703	993	1696	0	0	0	19.8	17.3	49.9	0.0	0.9	0.9	0.7	0.0
Gandaki	Nawalpur		426	341	85	2	8257	9537	17794	4929	5304	10233	3328	4233	7561	48	35	83	41.8	30.0	89.0	41.5	0.9	0.9	0.8	1.4
Karnali	Rukum Paschim		224	217	7	0	3227	3632	6859	2951	3195	6146	276	437	713	0	0	0	30.6	28.3	101.9	0.0	0.9	0.9	0.6	0.0
Karnali	Salyan		413	377	36	0	4321	4980	9301	3520	3888	7408	801	1092	1893	0	0	0	22.5	19.6	52.6	0.0	0.9	0.9	0.7	0.0
Karnali	Surkhet		596	491	105	0	7015	8644	15659	4464	4985	9449	2551	3659	6210	0	0	0	26.3	19.2	59.1	0.0	0.9	0.9	0.7	0.0
Karnali	Dailekh		383	369	14	0	4577	4960	9537	4310	4508	8818	267	452	719	0	0	0	24.9	23.9	51.4	0.0	1.0	1.0	0.6	0.0
Karnali	Jajarkot		312	309	3	1	4663	4814	9477	4623	4754	9377	40	60	100	10	22	32	30.4	30.3	33.3	32.0	1.0	1.0	0.7	0.5
Karnali	Dolpa		107	107	0	0	1133	1204	2337	1133	1204	2337	0	0	0	0	0	0	21.8	21.8	0.0	0.0	0.9	0.9	0.0	0.0
Karnali	Jumla		184	184	0	0	2008	1927	3935	2008	1927	3935	0	0	0	0	0	0	21.4	21.4	0.0	0.0	1.0	1.0	0.0	0.0
Karnali	Kalikot		307	303	4	0	3969	4116	8085	3886	3959	7845	83	157	240	0	0	0	26.3	25.9	60.0	0.0	1.0	1.0	0.5	0.0
Karnali	Mugu		138	135	3	0	1619	1659	3278	1480	1475	2955	139	184	323	0	0	0	23.8	21.9	107.7	0.0	1.0	1.0	0.8	0.0
Karnali	Humla		168	165	3	0	2077	2067	4144	2001	1958	3959	76	109	185	0	0	0	24.7	24.0	61.7	0.0	1.0	1.0	0.7	0.0
Lumbini	Gulmi		521	492	29	0	5166	6346	11512	4554	5354	9908	612	992	1604	0	0	0	22.1	20.1	55.3	0.0	0.9	0.9	0.6	0.0
Lumbini	Palpa		457	414	43	2	4042	4592	8634	3004	3277	6281	1038	1315	2353	24	28	52	18.9	15.2	54.7	26.0	0.9	0.9	0.8	0.9

Annex 1.1: Number of ECED/PPCs, number of children, children-ECED/PPC ratio, and gender parity details

Province	District	Local Level	No. of ECED/PPCs in				Number of children in												Children-ECED/PPC Ratio				Gender Parity			
							All types of ECED/PPCs			Community Schools			Institutional Schools			Religious Schools										
			All School	Community	Institutional	Religious	Girls	Boys	Total	Girls	Boys	Total	Girls	Boys	Total	Girls	Boys	Total	All Schools	Community	Institutional	Religious	All Schools	Community	Institutional	Religious
Lumbini	Nawalparasi		359	234	125	32	8457	10136	18593	4683	4959	9642	3774	5177	8951	576	575	1151	51.8	41.2	71.6	36.0	0.9	0.9	0.7	1.0
Lumbini	Rupandehi		904	644	260	118	20062	24353	44415	10683	11302	21985	9379	13051	22430	2279	2226	4505	49.1	34.1	86.3	38.2	0.9	0.9	0.7	1.0
Lumbini	Kapilbastu		665	531	134	47	10999	12977	23976	8212	8294	16506	2787	4683	7470	785	817	1602	36.1	31.1	55.7	34.1	1.0	1.0	0.6	1.0
Lumbini	Arghakhanchi		421	395	26	0	2950	3627	6577	2572	3036	5608	378	591	969	0	0	0	15.6	14.2	37.3	0.0	0.8	0.8	0.6	0.0
Lumbini	Pyuthan		430	400	30	1	4733	5462	10195	3941	4357	8298	792	1105	1897	9	7	16	23.7	20.7	63.2	16.0	0.9	0.9	0.7	1.3
Lumbini	Rolpa		377	362	15	0	4943	5498	10441	4546	4948	9494	397	550	947	0	0	0	27.7	26.2	63.1	0.0	0.9	0.9	0.7	0.0
Lumbini	Rukum Purba		102	100	2	0	1335	1391	2726	1295	1318	2613	40	73	113	0	0	0	26.7	26.1	56.5	0.0	1.0	1.0	0.5	0.0
Lumbini	Dang		787	592	195	5	12176	14317	26493	5225	5550	10775	6951	8767	15718	41	49	90	33.7	18.2	80.6	18.0	0.9	0.9	0.8	0.8
Lumbini	Banke		709	557	152	20	11067	13987	25054	5756	6097	11853	5311	7890	13201	280	307	587	35.3	21.3	86.8	29.4	0.9	0.9	0.7	0.9
Lumbini	Bardiya		676	589	87	7	9233	10675	19908	6523	7050	13573	2710	3625	6335	122	87	209	29.4	23.0	72.8	29.9	0.9	0.9	0.7	1.4
Sudurpasc	Bajura		239	224	15	0	3446	3471	6917	3114	2889	6003	332	582	914	0	0	0	28.9	26.8	60.9	0.0	1.1	1.1	0.6	0.0
Sudurpasc	Bajhang		332	322	10	0	4818	4887	9705	4661	4644	9305	157	243	400	0	0	0	29.2	28.9	40.0	0.0	1.0	1.0	0.6	0.0
Sudurpasc	Achham		480	471	9	1	5551	5641	11192	5349	5282	10631	202	359	561	4	2	6	23.3	22.6	62.3	6.0	1.0	1.0	0.6	2.0
Sudurpasc	Doti		411	384	27	0	5185	5749	10934	4742	4897	9639	443	852	1295	0	0	0	26.6	25.1	48.0	0.0	1.0	1.0	0.5	0.0
Sudurpasc	Kailali		1170	890	280	2	17298	20697	37995	8755	8719	17474	8543	11978	20521	16	20	36	32.5	19.6	73.3	18.0	1.0	1.0	0.7	0.8
Sudurpasc	Kanchanpur		725	543	182	0	9436	11840	21276	4399	4361	8760	5037	7479	12516	0	0	0	29.3	16.1	68.8	0.0	1.0	1.0	0.7	0.0
Sudurpasc	Dadeldhura		320	298	22	0	2600	3062	5662	2225	2422	4647	375	640	1015	0	0	0	17.7	15.6	46.1	0.0	0.9	0.9	0.6	0.0
Sudurpasc	Baitadi		433	426	7	0	4749	5111	9860	4638	4900	9538	111	211	322	0	0	0	22.8	22.4	46.0	0.0	0.9	0.9	0.5	0.0
Sudurpasc	Darchula		278	265	13	0	2468	2678	5146	2235	2222	4457	233	456	689	0	0	0	18.5	16.8	53.0	0.0	1.0	1.0	0.5	0.0
Province			**7297**	**5990**	**1307**	**65**	**80101**	**90477**	**170578**	**47882**	**49878**	**97760**	**32219**	**40599**	**72818**	**1301**	**1294**	**2595**	**23.4**	**16.3**	**55.7**	**39.9**	**1.0**	**1.0**	**0.8**	**1.0**
Madhesh			**5139**	**4375**	**764**	**108**	**75932**	**90090**	**166022**	**55584**	**56076**	**111660**	**20348**	**34014**	**54362**	**1771**	**1620**	**3391**	**32.3**	**25.5**	**71.2**	**31.4**	**1.0**	**1.0**	**0.6**	**1.1**
Bagmati			**6524**	**4922**	**1602**	**9**	**84108**	**100117**	**184225**	**44921**	**49739**	**94660**	**39187**	**50378**	**89565**	**23**	**143**	**166**	**28.2**	**19.2**	**55.9**	**18.4**	**0.9**	**0.9**	**0.8**	**0.2**
Gandaki			**3910**	**3373**	**537**	**10**	**40850**	**48697**	**89547**	**25345**	**28498**	**53843**	**15505**	**20199**	**35704**	**70**	**116**	**186**	**22.9**	**16.0**	**66.5**	**18.6**	**0.9**	**0.9**	**0.8**	**0.6**
Lumbini			**6408**	**5310**	**1098**	**232**	**95163**	**113361**	**208524**	**60994**	**65542**	**126536**	**34169**	**47819**	**81988**	**4116**	**4096**	**8212**	**32.5**	**23.8**	**74.7**	**35.4**	**0.9**	**0.9**	**0.7**	**1.0**
Karnali			**2832**	**2657**	**175**	**1**	**34609**	**38003**	**72612**	**30376**	**31853**	**62229**	**4233**	**6150**	**10383**	**10**	**22**	**32**	**25.6**	**23.4**	**59.3**	**32.0**	**1.0**	**1.0**	**0.7**	**0.5**
Sudurpaschim			**4388**	**3823**	**565**	**3**	**55551**	**63136**	**118687**	**40118**	**40336**	**80454**	**15433**	**22800**	**38233**	**20**	**22**	**42**	**27.0**	**21.0**	**67.7**	**14.0**	**1.0**	**1.0**	**0.7**	**0.9**
Nepal			**36498**	**30450**	**6048**	**428**	**5E+05**	**543881**	**1E+06**	**305220**	**321922**	**627142**	**161094**	**221959**	**383053**	**7311**	**7313**	**14624**	**27.7**	**20.6**	**63.3**	**34.2**	**0.9**	**0.9**	**0.7**	**1.0**

Annex 1.2: Number of total children, children from Dalit, ethnic and Madheshi communities in ECED/PPCs

Province	District	Local Level	Number of Total Children in									Children from Dalit Communities in								
			All types of ECED/PPCs			Community Schools			Institutional Schools			All types of ECED/PPCs			Community			Institutional		
			Girls	Boys	Total	Girls	Boys	Total	Girls	Boys	Total	Girls	Boys	Total	Girls	Boys	Total	Girls	Boys	Total
Province 1	Taplejung	Aathrai Tribeni Rural Municipality	225	258	483	225	258	483	0	0	0	26	25	51	26	25	51	0	0	0
Province 1	Taplejung	Maiwakhola Rural Municipality	173	130	303	168	121	289	5	9	14	14	16	30	14	16	30	0	0	0
Province 1	Taplejung	Meringden Rural Municipality	231	208	439	231	208	439	0	0	0	23	16	39	23	16	39	0	0	0
Province 1	Taplejung	Mikwakhola Rural Municipality	170	176	346	170	176	346	0	0	0	20	14	34	20	14	34	0	0	0
Province 1	Taplejung	Pathivara Yangwarak Rural Municipality	217	227	444	209	221	430	8	6	14	28	26	54	27	26	53	1	0	1
Province 1	Taplejung	Phaktanglung Rural Municipality	160	227	387	160	227	387	0	0	0	3	4	7	3	4	7	0	0	0
Province 1	Taplejung	Phungling Municipality	499	487	986	413	373	786	86	114	200	73	65	138	64	57	121	9	8	17
Province 1	Taplejung	Sidingba Rural Municipality	104	110	214	104	110	214	0	0	0	11	10	21	11	10	21	0	0	0
Province 1	Taplejung	Sirijangha Rural Municipality	239	228	467	239	228	467	0	0	0	46	42	88	46	42	88	0	0	0
Province 1	Panchthar	Falgunanda Rural Municipality	286	305	591	234	252	486	52	53	105	15	21	36	14	21	35	1	0	1
Province 1	Panchthar	Hilihang Rural Municipality	340	395	735	267	285	552	73	110	183	36	35	71	30	29	59	6	6	12
Province 1	Panchthar	Kummayak Rural Municipality	291	366	657	271	332	603	20	34	54	49	52	101	47	50	97	2	2	4
Province 1	Panchthar	Miklajung Rural Municipality	268	320	588	219	255	474	49	65	114	16	21	37	15	18	33	1	3	4
Province 1	Panchthar	Phalelung Rural Municipality	397	449	846	348	369	717	49	80	129	27	10	37	26	10	36	1	0	1
Province 1	Panchthar	Phidim Municipality	824	837	1661	613	588	1201	211	249	460	73	71	144	61	56	117	12	15	27
Province 1	Panchthar	Tumbewa Rural Municipality	178	203	381	178	203	381	0	0	0	13	5	18	13	5	18	0	0	0
Province 1	Panchthar	Yangwarak Rural Municipality	265	292	557	183	212	395	82	80	162	24	16	40	17	12	29	7	4	11
Province 1	Ilam	Chulachuli Rural Municipality	480	663	1143	313	380	693	167	283	450	40	61	101	31	47	78	9	14	23
Province 1	Ilam	Deumai Municipality	488	523	1011	347	371	718	141	152	293	34	24	58	27	17	44	7	7	14
Province 1	Ilam	Ilam Municipality	909	1070	1979	333	391	724	576	679	1255	80	66	146	39	29	68	41	37	78
Province 1	Ilam	Mai Municipality	504	559	1063	345	363	708	159	196	355	55	52	107	41	34	75	14	18	32
Province 1	Ilam	Maijogmai Rural Municipality	240	246	486	155	156	311	85	90	175	21	23	44	15	18	33	6	5	11
Province 1	Ilam	Mangsebung Rural Municipality	200	164	364	162	132	294	38	32	70	8	3	11	8	2	10	0	1	1
Province 1	Ilam	Phakphokthum Rural Municipality	255	282	537	185	201	386	70	81	151	15	12	27	10	6	16	5	6	11
Province 1	Ilam	Rong Rural Municipality	268	299	567	237	267	504	31	32	63	11	17	28	11	15	26	0	2	2
Province 1	Ilam	Sandakpur Rural Municipality	203	222	425	141	154	295	62	68	130	8	1	9	6	0	6	2	1	3
Province 1	Ilam	Suryodaya Municipality	786	891	1677	491	492	983	295	399	694	36	53	89	28	30	58	8	23	31
Province 1	Jhapa	Arjundhara Municipality	1051	1279	2330	349	403	752	702	876	1578	132	132	264	73	68	141	59	64	123
Province 1	Jhapa	Barhadashi Rural Municipality	727	797	1524	401	379	780	326	418	744	48	60	108	30	40	70	18	20	38
Province 1	Jhapa	Bhadrapur Municipality	826	852	1678	493	444	937	333	408	741	162	169	331	130	128	258	32	41	73
Province 1	Jhapa	Birtamod Municipality	2013	2294	4307	514	592	1106	1499	1702	3201	205	183	388	99	85	184	106	98	204
Province 1	Jhapa	Buddhashanti Rural Municipality	1066	1201	2267	472	503	975	594	698	1292	144	156	300	84	87	171	60	69	129
Province 1	Jhapa	Damak Municipality	1649	1936	3585	578	656	1234	1071	1280	2351	165	176	341	99	105	204	66	71	137
Province 1	Jhapa	Gauradhaha Municipality	973	1092	2065	546	508	1054	427	584	1011	112	114	226	91	79	170	21	35	56
Province 1	Jhapa	Gauriganj Rural Municipality	582	682	1264	399	441	840	183	241	424	92	82	174	85	64	149	7	18	25
Province 1	Jhapa	Haldibari Rural Municipality	713	746	1459	454	407	861	259	339	598	61	78	139	46	42	88	15	36	51
Province 1	Jhapa	Jhapa Rural Municipality	625	762	1387	350	391	741	275	371	646	125	132	257	105	115	220	20	17	37
Province 1	Jhapa	Kachankawal Rural Municipality	890	966	1856	652	646	1298	238	320	558	82	85	167	70	76	146	12	9	21
Province 1	Jhapa	Kamal Rural Municipality	934	1106	2040	425	487	912	509	619	1128	85	120	205	56	77	133	29	43	72

Annex 1.2: Number of total children, children from Dalit, ethnic and Madheshi communities in ECED/PPCs

Province	District	Local Level	Number of Total Children in									Children from Dalit Communities in								
			All types of ECED/PPCs			Community Schools			Institutional Schools			All types of ECED/PPCs			Community			Institutional		
			Girls	Boys	Total	Girls	Boys	Total	Girls	Boys	Total	Girls	Boys	Total	Girls	Boys	Total	Girls	Boys	Total
Province 1	Jhapa	Kanakai Municipality	707	845	1552	347	366	713	360	479	839	85	130	215	61	82	143	24	48	72
Province 1	Jhapa	Mechinagar Municipality	2029	2399	4428	746	846	1592	1283	1553	2836	179	209	388	89	111	200	90	98	188
Province 1	Jhapa	Shivasatakshi Municipility	1322	1480	2802	795	827	1622	527	653	1180	109	149	258	89	110	199	20	39	59
Province 1	Morang	Belbari Municipality	1584	1804	3388	603	605	1208	981	1199	2180	181	182	363	107	111	218	74	71	145
Province 1	Morang	Biratnagar Metropolitan City	2877	3426	6303	1088	1086	2174	1789	2340	4129	413	377	790	330	302	632	83	75	158
Province 1	Morang	Budhiganga Rural Municipality	681	690	1371	456	450	906	225	240	465	209	209	418	197	194	391	12	15	27
Province 1	Morang	Dhanapalthan Rural Municipality	628	691	1319	376	326	702	252	365	617	157	158	315	123	117	240	34	41	75
Province 1	Morang	Gramthan Rural Municipality	685	734	1419	405	433	838	280	301	581	193	208	401	166	180	346	27	28	55
Province 1	Morang	Jahada Rural Municipality	576	655	1231	509	564	1073	67	91	158	107	153	260	102	128	230	5	25	30
Province 1	Morang	Kanepokhari Rural Municipality	653	819	1472	340	379	719	313	440	753	109	160	269	87	126	213	22	34	56
Province 1	Morang	Katahari Rural Municipality	671	671	1342	426	386	812	245	285	530	266	283	549	206	204	410	60	79	139
Province 1	Morang	Kerabari Rural Municipality	662	726	1388	433	462	895	229	264	493	95	95	190	64	63	127	31	32	63
Province 1	Morang	Letang Municipality	771	893	1664	475	522	997	296	371	667	83	93	176	54	46	100	29	47	76
Province 1	Morang	Miklajung Rural Municipality	713	783	1496	358	376	734	355	407	762	86	90	176	49	55	104	37	35	72
Province 1	Morang	Pathari Shanishchare Municipality	1177	1276	2453	386	410	796	791	866	1657	160	160	320	89	92	181	71	68	139
Province 1	Morang	Rangeli Municipality	775	907	1682	362	386	748	413	521	934	206	239	445	147	161	308	59	78	137
Province 1	Morang	Ratuwamai Municipality	970	1024	1994	705	706	1411	265	318	583	211	220	431	197	190	387	14	30	44
Province 1	Morang	Sundarharaicha Municipality	2224	2552	4776	879	888	1767	1345	1664	3009	288	248	536	177	155	332	111	93	204
Province 1	Morang	Sunwarshi Municipality	880	984	1864	755	797	1552	125	187	312	330	385	715	318	366	684	12	19	31
Province 1	Morang	Uralabari Municipality	1276	1473	2749	338	357	695	938	1116	2054	136	167	303	56	60	116	80	107	187
Province 1	Sunsari	Barahkshetra Municipality	1624	1811	3435	836	834	1670	788	977	1765	219	253	472	150	150	300	69	103	172
Province 1	Sunsari	Barju Rural Municipality	804	853	1657	636	648	1284	168	205	373	211	232	443	189	213	402	22	19	41
Province 1	Sunsari	Bhokraha Narsing Rural Municipality	802	890	1692	711	764	1475	91	126	217	105	134	239	103	130	233	2	4	6
Province 1	Sunsari	Dewanganj Rural Municipality	835	1019	1854	634	621	1255	201	398	599	171	184	355	165	166	331	6	18	24
Province 1	Sunsari	Dharan Sub Metropolitan City	2392	2700	5092	576	620	1196	1816	2080	3896	335	379	714	149	171	320	186	208	394
Province 1	Sunsari	Duhabi Municipality	1016	1053	2069	614	549	1163	402	504	906	308	328	636	278	276	554	30	52	82
Province 1	Sunsari	Gadhi Rural Municipality	552	644	1196	334	337	671	218	307	525	158	163	321	144	135	279	14	28	42
Province 1	Sunsari	Harinagar Rural Municipality	1605	1888	3493	1167	1114	2281	438	774	1212	185	232	417	178	207	385	7	25	32
Province 1	Sunsari	Inaruwa Municipality	1303	1715	3018	714	759	1473	589	956	1545	309	341	650	278	274	552	31	67	98
Province 1	Sunsari	Itahari Sub Metropolitan City	3263	3953	7216	702	727	1429	2561	3226	5787	363	382	745	189	169	358	174	213	387
Province 1	Sunsari	Koshi Rural Municipality	621	762	1383	506	532	1038	115	230	345	181	183	364	172	168	340	9	15	24
Province 1	Sunsari	Ramdhuni Municipality	975	1096	2071	486	473	959	489	623	1112	175	161	336	143	128	271	32	33	65
Province 1	Dhankuta	Chaubise Rural Municipality	470	476	946	385	393	778	85	83	168	28	18	46	22	15	37	6	3	9
Province 1	Dhankuta	Chhathar Jorpati Rural Municipality	333	392	725	272	320	592	61	72	133	29	29	58	23	21	44	6	8	14
Province 1	Dhankuta	Dhankuta Municipality	603	620	1223	359	356	715	244	264	508	67	62	129	46	38	84	21	24	45
Province 1	Dhankuta	Mahalaxmi Municipality	462	469	931	422	430	852	40	39	79	75	87	162	66	80	146	9	7	16
Province 1	Dhankuta	Pakhribas Municipality	238	257	495	181	184	365	57	73	130	41	35	76	39	33	72	2	2	4
Province 1	Dhankuta	Sangurigadhi Rural Municipality	286	318	604	226	249	475	60	69	129	11	15	26	10	11	21	1	4	5
Province 1	Dhankuta	Shahidbhumi Rural Municipality	283	271	554	247	245	492	36	26	62	27	18	45	26	18	44	1	0	1

Annex 1.2: Number of total children, children from Dalit, ethnic and Madheshi communities in ECED/PPCs

Province	District	Local Level	Number of Total Children in									Children from Dalit Communities in								
			All types of ECED/PPCs			Community Schools			Institutional Schools			All types of ECED/PPCs			Community			Institutional		
			Girls	Boys	Total	Girls	Boys	Total	Girls	Boys	Total	Girls	Boys	Total	Girls	Boys	Total	Girls	Boys	Total
Province 1	Terhathum	Aathrai Rural Municipality	325	375	700	311	358	669	14	17	31	50	44	94	48	42	90	2	2	4
Province 1	Terhathum	Chhathar Rural Municipality	255	282	537	240	251	491	15	31	46	29	35	64	27	34	61	2	1	3
Province 1	Terhathum	Laligurans Municipality	200	212	412	182	202	384	18	10	28	16	19	35	14	17	31	2	2	4
Province 1	Terhathum	Menchhayayem Rural Municipality	137	143	280	137	143	280	0	0	0	21	21	42	21	21	42	0	0	0
Province 1	Terhathum	Myanglung Municipality	410	452	862	239	263	502	171	189	360	62	71	133	52	50	102	10	21	31
Province 1	Terhathum	Phedap Rural Municipality	237	305	542	201	250	451	36	55	91	17	30	47	15	29	44	2	1	3
Province 1	Sankhuwasabha	Bhotkhola Rural Municipality	129	140	269	113	127	240	16	13	29	4	2	6	4	2	6	0	0	0
Province 1	Sankhuwasabha	Chainpur Municipality	372	457	829	279	309	588	93	148	241	61	47	108	56	38	94	5	9	14
Province 1	Sankhuwasabha	Chichila Rural Municipality	103	122	225	85	107	192	18	15	33	13	8	21	12	8	20	1	0	1
Province 1	Sankhuwasabha	Dharmadevi Municipality	283	308	591	265	272	537	18	36	54	30	18	48	29	17	46	1	1	2
Province 1	Sankhuwasabha	Khandbari Municipality	734	901	1635	447	498	945	287	403	690	93	141	234	76	101	177	17	40	57
Province 1	Sankhuwasabha	Madi Municipality	124	154	278	111	142	253	13	12	25	20	30	50	19	25	44	1	5	6
Province 1	Sankhuwasabha	Makalu Rural Municipality	225	220	445	191	179	370	34	41	75	28	17	45	23	12	35	5	5	10
Province 1	Sankhuwasabha	Panchakhapan Municipality	296	317	613	267	277	544	29	40	69	48	44	92	46	43	89	2	1	3
Province 1	Sankhuwasabha	Sabhapokhari Rural Municipality	161	181	342	122	123	245	39	58	97	14	21	35	11	16	27	3	5	8
Province 1	Sankhuwasabha	Silichong Rural Municipality	145	166	311	145	166	311	0	0	0	15	12	27	15	12	27	0	0	0
Province 1	Bhojpur	Aamchowk Rural Municipality	149	176	325	149	176	325	0	0	0	24	23	47	24	23	47	0	0	0
Province 1	Bhojpur	Arun Rural Municipality	202	227	429	172	185	357	30	42	72	26	23	49	22	16	38	4	7	11
Province 1	Bhojpur	Bhojpur Municipality	333	412	745	216	287	503	117	125	242	38	47	85	34	35	69	4	12	16
Province 1	Bhojpur	Hatuwagadhi Rural Municipality	177	204	381	149	170	319	28	34	62	12	12	24	10	11	21	2	1	3
Province 1	Bhojpur	Pauwadungma Rural Municipality	163	194	357	144	168	312	19	26	45	18	15	33	17	14	31	1	1	2
Province 1	Bhojpur	Ramprasad Rai Rural Municipality	215	252	467	215	252	467	0	0	0	29	41	70	29	41	70	0	0	0
Province 1	Bhojpur	Salpasilichho Rural Municipality	206	216	422	206	216	422	0	0	0	23	29	52	23	29	52	0	0	0
Province 1	Bhojpur	Shadananda Municipality	416	464	880	378	392	770	38	72	110	52	59	111	47	55	102	5	4	9
Province 1	Bhojpur	Temkemaiyung Rural Municipality	251	234	485	251	234	485	0	0	0	61	49	110	61	49	110	0	0	0
Province 1	Solukhumbu	Khumbupasanglahm Rural Municipality	168	217	385	168	217	385	0	0	0	15	26	41	15	26	41	0	0	0
Province 1	Solukhumbu	Likhupike Rural Municipality	106	122	228	106	122	228	0	0	0	4	5	9	4	5	9	0	0	0
Province 1	Solukhumbu	Mahakulung Rural Municipality	235	217	452	222	207	429	13	10	23	11	5	16	11	5	16	0	0	0
Province 1	Solukhumbu	Mapya Dudhkoshi Rural Municipality	231	247	478	231	247	478	0	0	0	39	37	76	39	37	76	0	0	0

Annex 1.2: Number of total children, children from Dalit, ethnic and Madheshi communities in ECED/PPCs

Province	District	Local Level	Number of Total Children in									Children from Dalit Communities in								
			All types of ECED/PPCs			Community Schools			Institutional Schools			All types of ECED/PPCs			Community			Institutional		
			Girls	Boys	Total	Girls	Boys	Total	Girls	Boys	Total	Girls	Boys	Total	Girls	Boys	Total	Girls	Boys	Total
Province 1	Solukhumbu	Nechasalyan Rural Municipality	225	215	440	205	189	394	20	26	46	38	30	68	38	29	67	0	1	1
Province 1	Solukhumbu	Solududhakunda Municipality	409	466	875	304	307	611	105	159	264	66	62	128	59	45	104	7	17	24
Province 1	Solukhumbu	Sotang Rural Municipality	159	149	308	159	149	308	0	0	0	17	15	32	17	15	32	0	0	0
Province 1	Solukhumbu	Thulung Dudhkoshi Rural Municipality	344	328	672	314	299	613	30	29	59	48	72	120	47	71	118	1	1	2
Province 1	Okhaldhunga	Champadevi Rural Municipality	224	231	455	188	188	376	36	43	79	29	37	66	29	35	64	0	2	2
Province 1	Okhaldhunga	Chisankhugadhi Rural Municipality	180	203	383	176	193	369	4	10	14	34	42	76	34	39	73	0	3	3
Province 1	Okhaldhunga	Khijidemba Rural Municipality	176	179	355	161	155	316	15	24	39	21	19	40	20	18	38	1	1	2
Province 1	Okhaldhunga	Likhu Rural Municipality	161	169	330	161	169	330	0	0	0	36	41	77	36	41	77	0	0	0
Province 1	Okhaldhunga	Manebhanjyang Rural Municipality	231	271	502	192	191	383	39	80	119	30	30	60	28	25	53	2	5	7
Province 1	Okhaldhunga	Molung Rural Municipality	290	359	649	246	303	549	44	56	100	60	59	119	50	53	103	10	6	16
Province 1	Okhaldhunga	Siddhicharan Municipality	525	597	1122	314	332	646	211	265	476	92	93	185	60	64	124	32	29	61
Province 1	Okhaldhunga	Sunkoshi Rural Municipality	253	252	505	253	252	505	0	0	0	28	26	54	28	26	54	0	0	0
Province 1	Khotang	Aiselukharka Rural Municipality	187	211	398	173	191	364	14	20	34	22	20	42	21	20	41	1	0	1
Province 1	Khotang	Barahapokhari Rural Municipality	127	135	262	127	135	262	0	0	0	16	20	36	16	20	36	0	0	0
Province 1	Khotang	Diktel Rupakot Majhuwagadhi Municipality	550	595	1145	444	466	910	106	129	235	91	67	158	84	57	141	7	10	17
Province 1	Khotang	Diprung Chuichumma Rural Municipality	248	279	527	240	271	511	8	8	16	38	41	79	37	41	78	1	0	1
Province 1	Khotang	Halesi Tuwachung Municipality	292	364	656	256	306	562	36	58	94	48	49	97	43	43	86	5	6	11
Province 1	Khotang	Jantedhunga Rural Municipality	125	130	255	125	130	255	0	0	0	20	15	35	20	15	35	0	0	0
Province 1	Khotang	Kepilasagadhi Rural Municipality	199	190	389	172	155	327	27	35	62	27	19	46	27	17	44	0	2	2
Province 1	Khotang	Khotehang Rural Municipality	300	321	621	283	296	579	17	25	42	58	64	122	58	61	119	0	3	3
Province 1	Khotang	Rawa Besi Rural Municipality	237	183	420	237	183	420	0	0	0	63	54	117	63	54	117	0	0	0
Province 1	Khotang	Sakela Rural Municipality	148	163	311	148	163	311	0	0	0	19	22	41	19	22	41	0	0	0
Province 1	Udayapur	Belaka Municipality	771	941	1712	455	538	993	316	403	719	117	119	236	81	76	157	36	43	79
Province 1	Udayapur	Chaudandigadhi Municipality	1089	1175	2264	600	611	1211	489	564	1053	184	201	385	129	135	264	55	66	121
Province 1	Udayapur	Katari Municipality	984	1144	2128	584	590	1174	400	554	954	164	148	312	123	100	223	41	48	89
Province 1	Udayapur	Limchungbung Rural Municipality	190	164	354	190	164	354	0	0	0	25	31	56	25	31	56	0	0	0
Province 1	Udayapur	Rautamai Rural Municipality	323	355	678	314	345	659	9	10	19	42	44	86	42	44	86	0	0	0
Province 1	Udayapur	Tapli Rural Municipality	308	271	579	308	271	579	0	0	0	63	47	110	63	47	110	0	0	0
Province 1	Udayapur	Triyuga Municipality	1887	2179	4066	927	926	1853	960	1253	2213	327	331	658	226	224	450	101	107	208
Province 1	Udayapur	Udayapurgadhi Rural Municipality	394	472	866	320	361	681	74	111	185	69	67	136	61	57	118	8	10	18
Madhesh	Saptari	Agnisair Krishnasawaran Rural Municipality	249	267	516	239	252	491	10	15	25	81	93	174	81	91	172	0	2	2
Madhesh	Saptari	Balan Bihul Rural Municipality	225	257	482	225	257	482	0	0	0	111	109	220	111	109	220	0	0	0
Madhesh	Saptari	Bishnupur Rural Municipality	335	377	712	335	377	712	0	0	0	126	121	247	126	121	247	0	0	0
Madhesh	Saptari	Bodebarsaien Municipality	465	625	1090	433	555	988	32	70	102	132	178	310	127	169	296	5	9	14
Madhesh	Saptari	Chhinnamasta Rural Municipality	421	564	985	313	334	647	108	230	338	95	166	261	87	119	206	8	47	55
Madhesh	Saptari	Dakneshwori Municipality	338	358	696	338	358	696	0	0	0	116	114	230	116	114	230	0	0	0

Annex 1.2: Number of total children, children from Dalit, ethnic and Madheshi communities in ECED/PPCs

Province	District	Local Level	Number of Total Children in									Children from Dalit Communities in								
			All types of ECED/PPCs			Community Schools			Institutional Schools			All types of ECED/PPCs			Community			Institutional		
			Girls	Boys	Total	Girls	Boys	Total	Girls	Boys	Total	Girls	Boys	Total	Girls	Boys	Total	Girls	Boys	Total
Madhesh	Saptari	Hanumannagar Kankalini Municipality	678	825	1503	466	403	869	212	422	634	174	160	334	159	130	289	15	30	45
Madhesh	Saptari	Kanchanroop Municipality	542	635	1177	491	531	1022	51	104	155	259	294	553	254	273	527	5	21	26
Madhesh	Saptari	Khadak Municipality	712	841	1553	614	628	1242	98	213	311	224	272	496	211	228	439	13	44	57
Madhesh	Saptari	Mahadeva Rural Municipality	290	390	680	213	265	478	77	125	202	97	132	229	86	112	198	11	20	31
Madhesh	Saptari	Rajbiraj Municipality	970	1261	2231	570	606	1176	400	655	1055	215	271	486	183	228	411	32	43	75
Madhesh	Saptari	Rajgadh Rural Municipality	545	546	1091	487	417	904	58	129	187	160	118	278	149	95	244	11	23	34
Madhesh	Saptari	Rupani Rural Municipality	300	365	665	217	231	448	83	134	217	119	130	249	103	96	199	16	34	50
Madhesh	Saptari	Saptakoshi Municipality	315	356	671	181	187	368	134	169	303	87	113	200	73	81	154	14	32	46
Madhesh	Saptari	Shambhunath Municipality	584	646	1230	476	460	936	108	186	294	305	309	614	280	244	524	25	65	90
Madhesh	Saptari	Surunga Municipality	580	657	1237	477	524	1001	103	133	236	190	224	414	182	216	398	8	8	16
Madhesh	Saptari	Tilathi Koiladi Rural Municipality	408	431	839	347	320	667	61	111	172	118	118	236	113	106	219	5	12	17
Madhesh	Saptari	Tirahut Rural Municipality	147	165	312	147	165	312	0	0	0	84	103	187	84	103	187	0	0	0
Madhesh	Siraha	Arnama Rural Municipality	288	353	641	236	254	490	52	99	151	75	93	168	71	83	154	4	10	14
Madhesh	Siraha	Aurahi Rural Municipality	306	417	723	277	338	615	29	79	108	63	92	155	58	80	138	5	12	17
Madhesh	Siraha	Bariyarpatti Rural Municipality	439	631	1070	358	442	800	81	189	270	72	107	179	62	89	151	10	18	28
Madhesh	Siraha	Bhagawanpur Rural Municipality	314	446	760	162	184	346	152	262	414	90	118	208	56	52	108	34	66	100
Madhesh	Siraha	Bishnupur Rural Municipality	340	448	788	219	253	472	121	195	316	77	114	191	54	70	124	23	44	67
Madhesh	Siraha	Dhangadhimai Municipality	1023	1263	2286	565	567	1132	458	696	1154	223	281	504	181	168	349	42	113	155
Madhesh	Siraha	Golbazar Municipality	958	1297	2255	662	698	1360	296	599	895	272	381	653	237	286	523	35	95	130
Madhesh	Siraha	Kalyanpur Municipality	693	997	1690	442	510	952	251	487	738	181	246	427	157	179	336	24	67	91
Madhesh	Siraha	Karjanha Municipality	893	1189	2082	208	211	419	685	978	1663	228	252	480	109	104	213	119	148	267
Madhesh	Siraha	Lahan Municipality	1510	2363	3873	654	719	1373	856	1644	2500	357	463	820	281	280	561	76	183	259
Madhesh	Siraha	Laxmipur Patari Rural Municipality	552	713	1265	348	366	714	204	347	551	133	201	334	83	98	181	50	103	153
Madhesh	Siraha	Mirchaiya Municipality	973	1570	2543	317	394	711	656	1176	1832	204	242	446	130	138	268	74	104	178
Madhesh	Siraha	Naraha Rural Municipality	338	521	859	199	211	410	139	310	449	75	79	154	70	62	132	5	17	22
Madhesh	Siraha	Navarajpur Rural Municipality	179	220	399	145	132	277	34	88	122	39	42	81	35	39	74	4	3	7
Madhesh	Siraha	Sakhuwanankarkatti Rural Municipality	281	411	692	237	313	550	44	98	142	93	119	212	88	105	193	5	14	19
Madhesh	Siraha	Siraha Municipality	1550	2363	3913	819	896	1715	731	1467	2198	424	496	920	321	296	617	103	200	303
Madhesh	Siraha	Sukhipur Municipality	633	840	1473	463	542	1005	170	298	468	149	173	322	124	130	254	25	43	68
Madhesh	Dhanusha	Aurahi Rural Municipality	265	326	591	208	237	445	57	89	146	47	64	111	40	49	89	7	15	22
Madhesh	Dhanusha	Bateswor Rural Municipality	429	584	1013	254	294	548	175	290	465	76	101	177	64	70	134	12	31	43
Madhesh	Dhanusha	Bideha Municipality	522	638	1160	449	509	958	73	129	202	125	174	299	115	139	254	10	35	45
Madhesh	Dhanusha	Dhanauji Rural Municipality	115	126	241	115	126	241	0	0	0	24	27	51	24	27	51	0	0	0
Madhesh	Dhanusha	Dhanusadham Municipality	1009	1259	2268	486	482	968	523	777	1300	208	231	439	139	138	277	69	93	162
Madhesh	Dhanusha	Ganeshman Charnath Municipality	559	685	1244	412	448	860	147	237	384	135	163	298	111	129	240	24	34	58
Madhesh	Dhanusha	Hanspur Municipality	529	667	1196	529	667	1196	0	0	0	152	189	341	152	189	341	0	0	0
Madhesh	Dhanusha	Janaknandini Rural Municipality	392	429	821	293	246	539	99	183	282	111	96	207	110	96	206	1	0	1
Madhesh	Dhanusha	Janakpurdham Sub Metropolitan City	1385	1692	3077	921	876	1797	464	816	1280	292	311	603	273	265	538	19	46	65
Madhesh	Dhanusha	Kamala Municipality	367	366	733	346	321	667	21	45	66	84	67	151	83	57	140	1	10	11

Annex 1.2: Number of total children, children from Dalit, ethnic and Madheshi communities in ECED/PPCs

Province	District	Local Level	Number of Total Children in									Children from Dalit Communities in								
			All types of ECED/PPCs			Community Schools			Institutional Schools			All types of ECED/PPCs			Community			Institutional		
			Girls	Boys	Total	Girls	Boys	Total	Girls	Boys	Total	Girls	Boys	Total	Girls	Boys	Total	Girls	Boys	Total
Madhesh	Dhanusha	Kshireshwornath Municipality	543	806	1349	367	467	834	176	339	515	86	153	239	81	145	226	5	8	13
Madhesh	Dhanusha	Laxminiya Rural Municipality	297	337	634	278	295	573	19	42	61	75	96	171	73	87	160	2	9	11
Madhesh	Dhanusha	Mithila Bihari Rural Municipality	406	544	950	335	418	753	71	126	197	90	119	209	75	94	169	15	25	40
Madhesh	Dhanusha	Mithila Municipality	655	816	1471	339	417	756	316	399	715	120	117	237	99	95	194	21	22	43
Madhesh	Dhanusha	Mukhiyapatti Musaharniya Rural Municipality	455	410	865	455	410	865	0	0	0	35	34	69	35	34	69	0	0	0
Madhesh	Dhanusha	Nagarain Municipality	305	367	672	305	367	672	0	0	0	119	112	231	119	112	231	0	0	0
Madhesh	Dhanusha	Sabaila Municipality	771	927	1698	632	723	1355	139	204	343	184	209	393	180	193	373	4	16	20
Madhesh	Dhanusha	Sahidnagar Municipality	899	1248	2147	677	836	1513	222	412	634	288	336	624	262	288	550	26	48	74
Madhesh	Mahottari	Aurahi Municipality	431	501	932	351	324	675	80	177	257	135	129	264	131	124	255	4	5	9
Madhesh	Mahottari	Balwa Municipality	446	539	985	304	337	641	142	202	344	68	81	149	53	52	105	15	29	44
Madhesh	Mahottari	Bardibas Municipality	1432	1734	3166	1012	1099	2111	420	635	1055	218	258	476	183	190	373	35	68	103
Madhesh	Mahottari	Bhangaha Municipality	670	740	1410	571	554	1125	99	186	285	259	301	560	243	262	505	16	39	55
Madhesh	Mahottari	Ekdara Rural Municipality	420	635	1055	250	244	494	170	391	561	58	73	131	48	49	97	10	24	34
Madhesh	Mahottari	Gaushala Municipality	1093	1422	2515	597	593	1190	496	829	1325	152	175	327	114	111	225	38	64	102
Madhesh	Mahottari	Jaleswor Municipality	842	1050	1892	599	581	1180	243	469	712	97	139	236	80	98	178	17	41	58
Madhesh	Mahottari	Loharpatti Municipality	315	361	676	250	241	491	65	120	185	77	85	162	66	70	136	11	15	26
Madhesh	Mahottari	Mahottari Rural Municipality	210	199	409	210	199	409	0	0	0	71	62	133	71	62	133	0	0	0
Madhesh	Mahottari	Manara Sisawa Municipality	348	359	707	348	359	707	0	0	0	52	56	108	52	56	108	0	0	0
Madhesh	Mahottari	Matihani Municipality	277	253	530	222	192	414	55	61	116	64	44	108	64	44	108	0	0	0
Madhesh	Mahottari	Pipra Rural Municipality	555	609	1164	441	459	900	114	150	264	131	148	279	109	115	224	22	33	55
Madhesh	Mahottari	Ramgopalpur Municipality	503	668	1171	340	339	679	163	329	492	93	117	210	80	97	177	13	20	33
Madhesh	Mahottari	Samsi Rural Municipality	212	253	465	176	152	328	36	101	137	21	28	49	21	22	43	0	6	6
Madhesh	Mahottari	Sonama Rural Municipality	557	627	1184	501	525	1026	56	102	158	60	97	157	59	91	150	1	6	7
Madhesh	Sarlahi	Bagmati Municipality	748	803	1551	490	491	981	258	312	570	78	89	167	61	69	130	17	20	37
Madhesh	Sarlahi	Balara Municipality	287	282	569	268	227	495	19	55	74	74	61	135	70	54	124	4	7	11
Madhesh	Sarlahi	Barahathawa Municipality	1109	1672	2781	542	506	1048	567	1166	1733	124	152	276	104	116	220	20	36	56
Madhesh	Sarlahi	Basbariya Rural Municipality	312	278	590	312	278	590	0	0	0	44	56	100	44	56	100	0	0	0
Madhesh	Sarlahi	Bishnu Rural Municipality	185	190	375	179	163	342	6	27	33	31	30	61	30	30	60	1	0	1
Madhesh	Sarlahi	Brahmapuri Rural Municipality	303	309	612	230	190	420	73	119	192	78	75	153	67	67	134	11	8	19
Madhesh	Sarlahi	Chakraghatta Rural Municipality	152	114	266	152	114	266	0	0	0	29	37	66	29	37	66	0	0	0
Madhesh	Sarlahi	Chandranagar Rural Municipality	494	548	1042	246	198	444	248	350	598	81	111	192	58	62	120	23	49	72
Madhesh	Sarlahi	Dhankaul Rural Municipality	341	380	721	260	214	474	81	166	247	115	93	208	104	81	185	11	12	23
Madhesh	Sarlahi	Godaita Municipality	542	586	1128	542	586	1128	0	0	0	79	93	172	79	93	172	0	0	0
Madhesh	Sarlahi	Harion Municipality	1059	1283	2342	322	296	618	737	987	1724	85	93	178	47	44	91	38	49	87
Madhesh	Sarlahi	Haripur Municipality	438	547	985	343	375	718	95	172	267	61	55	116	60	52	112	1	3	4
Madhesh	Sarlahi	Haripurwa Municipality	318	307	625	240	173	413	78	134	212	69	64	133	55	41	96	14	23	37
Madhesh	Sarlahi	Ishworpur Municipality	832	973	1805	566	580	1146	266	393	659	133	148	281	121	122	243	12	26	38
Madhesh	Sarlahi	Kabilasi Municipality	445	404	849	413	329	742	32	75	107	91	65	156	90	63	153	1	2	3

Annex 1.2: Number of total children, children from Dalit, ethnic and Madheshi communities in ECED/PPCs

Province	District	Local Level	Number of Total Children in									Children from Dalit Communities in								
			All types of ECED/PPCs			Community Schools			Institutional Schools			All types of ECED/PPCs			Community			Institutional		
			Girls	Boys	Total	Girls	Boys	Total	Girls	Boys	Total	Girls	Boys	Total	Girls	Boys	Total	Girls	Boys	Total
Madhesh	Sarlahi	Kaudena Rural Municipality	456	498	954	382	353	735	74	145	219	82	98	180	73	68	141	9	30	39
Madhesh	Sarlahi	Lalbandi Municipality	829	902	1731	652	656	1308	177	246	423	189	196	385	176	178	354	13	18	31
Madhesh	Sarlahi	Malangwa Municipality	720	880	1600	300	255	555	420	625	1045	41	43	84	35	28	63	6	15	21
Madhesh	Sarlahi	Parsa Rural Municipality	163	143	306	129	117	246	34	26	60	13	11	24	8	9	17	5	2	7
Madhesh	Sarlahi	Ramnagar Rural Municipality	261	239	500	261	239	500	0	0	0	42	42	84	42	42	84	0	0	0
Madhesh	Rautahat	Baudhimai Municipality	379	344	723	379	344	723	0	0	0	84	66	150	84	66	150	0	0	0
Madhesh	Rautahat	Brindaban Municipality	344	318	662	344	318	662	0	0	0	85	72	157	85	72	157	0	0	0
Madhesh	Rautahat	Chandrapur Municipality	1255	1491	2746	740	699	1439	515	792	1307	233	223	456	216	180	396	17	43	60
Madhesh	Rautahat	Debahi Gonahi Municipality	126	125	251	126	125	251	0	0	0	22	20	42	22	20	42	0	0	0
Madhesh	Rautahat	Durga Bhagawati Rural Municipality	242	256	498	242	256	498	0	0	0	56	63	119	56	63	119	0	0	0
Madhesh	Rautahat	Gadhimai Municipality	530	568	1098	511	499	1010	19	69	88	107	95	202	107	94	201	0	1	1
Madhesh	Rautahat	Garuda Municipality	765	1223	1988	474	446	920	291	777	1068	64	88	152	48	44	92	16	44	60
Madhesh	Rautahat	Gaur Municipality	592	724	1316	505	557	1062	87	167	254	95	104	199	88	86	174	7	18	25
Madhesh	Rautahat	Gujara Municipality	409	445	854	409	445	854	0	0	0	146	140	286	146	140	286	0	0	0
Madhesh	Rautahat	Ishanath Municipality	386	443	829	366	399	765	20	44	64	30	36	66	30	35	65	0	1	1
Madhesh	Rautahat	Katahariya Municipality	365	341	706	365	341	706	0	0	0	113	100	213	113	100	213	0	0	0
Madhesh	Rautahat	Madav Narayan Municipality	403	408	811	403	408	811	0	0	0	147	124	271	147	124	271	0	0	0
Madhesh	Rautahat	Maulapur Municipality	127	109	236	127	109	236	0	0	0	35	34	69	35	34	69	0	0	0
Madhesh	Rautahat	Paroha Municipality	343	332	675	343	332	675	0	0	0	48	57	105	48	57	105	0	0	0
Madhesh	Rautahat	Phatuwa Bijayapur Municipality	221	227	448	215	207	422	6	20	26	43	47	90	43	47	90	0	0	0
Madhesh	Rautahat	Rajdevi Municipality	211	233	444	211	233	444	0	0	0	50	70	120	50	70	120	0	0	0
Madhesh	Rautahat	Rajpur Municipality	398	418	816	398	418	816	0	0	0	42	26	68	42	26	68	0	0	0
Madhesh	Rautahat	Yamunamai Rural Municipality	344	352	696	344	352	696	0	0	0	77	86	163	77	86	163	0	0	0
Madhesh	Bara	Aadarsha Kotwal Rural Municipality	328	295	623	328	295	623	0	0	0	50	57	107	50	57	107	0	0	0
Madhesh	Bara	Baragadi Rural Municipality	459	467	926	431	408	839	28	59	87	195	203	398	195	194	389	0	9	9
Madhesh	Bara	Bishrampur Rural Municipality	169	159	328	169	159	328	0	0	0	26	12	38	26	12	38	0	0	0
Madhesh	Bara	Devtal Rural Municipality	251	222	473	251	222	473	0	0	0	30	36	66	30	36	66	0	0	0
Madhesh	Bara	Jeetpursimara Sub Metropolitan City	2660	3291	5951	1311	1383	2694	1349	1908	3257	378	468	846	286	352	638	92	116	208
Madhesh	Bara	Kalaiya Sub Metropolitan City	1235	1268	2503	1107	1040	2147	128	228	356	209	216	425	206	210	416	3	6	9
Madhesh	Bara	Karaiyamai Rural Municipality	671	682	1353	625	592	1217	46	90	136	179	197	376	175	191	366	4	6	10
Madhesh	Bara	Kolhabi Municipality	812	802	1614	750	714	1464	62	88	150	152	156	308	146	148	294	6	8	14
Madhesh	Bara	Mahagadhimai Municipality	685	697	1382	685	697	1382	0	0	0	115	148	263	115	148	263	0	0	0
Madhesh	Bara	Nijgadh Municipality	1103	1247	2350	912	1006	1918	191	241	432	48	56	104	45	49	94	3	7	10
Madhesh	Bara	Pachrauta Piparpati Municipality	700	668	1368	657	630	1287	43	38	81	153	161	314	146	161	307	7	0	7
Madhesh	Bara	Parwanipur Rural Municipality	261	260	521	244	246	490	17	14	31	38	36	74	36	33	69	2	3	5
Madhesh	Bara	Pheta Rural Municipality	400	425	825	400	425	825	0	0	0	75	66	141	75	66	141	0	0	0
Madhesh	Bara	Prasauni Rural Municipality	292	255	547	292	255	547	0	0	0	38	44	82	38	44	82	0	0	0
Madhesh	Bara	Simroungadh Municipality	688	576	1264	688	576	1264	0	0	0	91	117	208	91	117	208	0	0	0
Madhesh	Bara	Subarna Rural Municipality	413	426	839	393	376	769	20	50	70	30	52	82	29	46	75	1	6	7

Annex 1.2: Number of total children, children from Dalit, ethnic and Madheshi communities in ECED/PPCs

Province	District	Local Level	Number of Total Children in									Children from Dalit Communities in								
			All types of ECED/PPCs			Community Schools			Institutional Schools			All types of ECED/PPCs			Community			Institutional		
			Girls	Boys	Total	Girls	Boys	Total	Girls	Boys	Total	Girls	Boys	Total	Girls	Boys	Total	Girls	Boys	Total
Madhesh	Parsa	Bahudarmai Municipality	350	307	657	350	307	657	0	0	0	31	41	72	31	41	72	0	0	0
Madhesh	Parsa	Bindabasini Rural Municipality	253	219	472	229	196	425	24	23	47	73	85	158	71	78	149	2	7	9
Madhesh	Parsa	Birgunj Metropolitan City	4783	6123	10906	1781	1544	3325	3002	4579	7581	373	461	834	261	253	514	112	208	320
Madhesh	Parsa	Chhipaharmai Rural Municipality	287	292	579	287	292	579	0	0	0	25	44	69	25	44	69	0	0	0
Madhesh	Parsa	Dhobini Rural Municipality	300	296	596	300	296	596	0	0	0	40	36	76	40	36	76	0	0	0
Madhesh	Parsa	Jaganathpur Rural Municipality	325	290	615	325	290	615	0	0	0	73	70	143	73	70	143	0	0	0
Madhesh	Parsa	Jira Bhawani Rural Municipality	271	329	600	271	329	600	0	0	0	65	84	149	65	84	149	0	0	0
Madhesh	Parsa	Kalikamai Rural Municipality	250	200	450	250	200	450	0	0	0	38	28	66	38	28	66	0	0	0
Madhesh	Parsa	Pakahamainpur Rural Municipality	189	163	352	189	163	352	0	0	0	50	51	101	50	51	101	0	0	0
Madhesh	Parsa	Parsagadi Municipality	808	834	1642	608	553	1161	200	281	481	194	198	392	181	179	360	13	19	32
Madhesh	Parsa	Paterwasugauli Rural Municipality	495	458	953	495	458	953	0	0	0	135	125	260	135	125	260	0	0	0
Madhesh	Parsa	Pokhariya Municipality	523	484	1007	523	484	1007	0	0	0	143	146	289	143	146	289	0	0	0
Madhesh	Parsa	Sakhuwa Prasauni Rural Municipality	678	656	1334	678	656	1334	0	0	0	199	192	391	199	192	391	0	0	0
Madhesh	Parsa	Thori Rural Municipality	271	219	490	271	219	490	0	0	0	44	29	73	44	29	73	0	0	0
Bagmati	Sindhuli	Dudhauli Municipality	866	960	1826	695	726	1421	171	234	405	131	157	288	115	133	248	16	24	40
Bagmati	Sindhuli	Ghanglekh Rural Municipality	176	192	368	166	184	350	10	8	18	11	4	15	10	4	14	1	0	1
Bagmati	Sindhuli	Golanjor Rural Municipality	357	426	783	305	352	657	52	74	126	90	116	206	84	106	190	6	10	16
Bagmati	Sindhuli	Hariharpurgadhi Rural Municipality	411	353	764	393	342	735	18	11	29	21	18	39	20	18	38	1	0	1
Bagmati	Sindhuli	Kamalamai Municipality	1185	1411	2596	642	688	1330	543	723	1266	191	245	436	111	142	253	80	103	183
Bagmati	Sindhuli	Marin Rural Municipality	489	574	1063	388	455	843	101	119	220	42	47	89	31	35	66	11	12	23
Bagmati	Sindhuli	Phikkal Rural Municipality	252	259	511	252	259	511	0	0	0	71	58	129	71	58	129	0	0	0
Bagmati	Sindhuli	Sunkoshi Rural Municipality	314	369	683	294	357	651	20	12	32	80	85	165	80	85	165	0	0	0
Bagmati	Sindhuli	Tinpatan Rural Municipality	396	432	828	380	419	799	16	13	29	92	85	177	92	85	177	0	0	0
Bagmati	Ramechhap	Doramba Rural Municipality	283	319	602	261	298	559	22	21	43	35	39	74	33	35	68	2	4	6
Bagmati	Ramechhap	Gokulganga Rural Municipality	367	399	766	367	399	766	0	0	0	32	45	77	32	45	77	0	0	0
Bagmati	Ramechhap	Khadadevi Rural Municipality	368	441	809	357	424	781	11	17	28	37	39	76	37	37	74	0	2	2
Bagmati	Ramechhap	Likhu Tamakosh Rural Municipality	215	210	425	215	210	425	0	0	0	26	14	40	26	14	40	0	0	0
Bagmati	Ramechhap	Manthali Municipality	745	930	1675	573	629	1202	172	301	473	131	157	288	115	124	239	16	33	49
Bagmati	Ramechhap	Ramechhap Municipality	355	400	755	342	384	726	13	16	29	38	50	88	36	46	82	2	4	6
Bagmati	Ramechhap	Sunapati Rural Municipality	233	311	544	233	311	544	0	0	0	18	24	42	18	24	42	0	0	0
Bagmati	Ramechhap	Umakunda Rural Municipality	212	186	398	212	186	398	0	0	0	24	17	41	24	17	41	0	0	0
Bagmati	Dolakha	Baiteshwor Rural Municipality	303	350	653	222	248	470	81	102	183	61	64	125	53	54	107	8	10	18
Bagmati	Dolakha	Bhimeshwor Municipality	653	687	1340	371	403	774	282	284	566	49	61	110	40	45	85	9	16	25
Bagmati	Dolakha	Bigu Rural Municipality	249	278	527	249	278	527	0	0	0	28	36	64	28	36	64	0	0	0
Bagmati	Dolakha	Gaurishankar Rural Municipality	324	321	645	324	321	645	0	0	0	32	37	69	32	37	69	0	0	0
Bagmati	Dolakha	Jiri Municipality	279	295	574	221	235	456	58	60	118	24	17	41	22	17	39	2	0	2
Bagmati	Dolakha	Kalinchok Rural Municipality	560	605	1165	448	502	950	112	103	215	33	41	74	22	31	53	11	10	21
Bagmati	Dolakha	Melung Rural Municipality	187	195	382	187	195	382	0	0	0	21	29	50	21	29	50	0	0	0
Bagmati	Dolakha	Sailung Rural Municipality	200	224	424	200	224	424	0	0	0	14	10	24	14	10	24	0	0	0

Annex 1.2: Number of total children, children from Dalit, ethnic and Madheshi communities in ECED/PPCs

Province	District	Local Level	Number of Total Children in									Children from Dalit Communities in								
			All types of ECED/PPCs			Community Schools			Institutional Schools			All types of ECED/PPCs			Community			Institutional		
			Girls	Boys	Total	Girls	Boys	Total	Girls	Boys	Total	Girls	Boys	Total	Girls	Boys	Total	Girls	Boys	Total
Bagmati	Dolakha	Tamakoshi Rural Municipality	244	337	581	234	262	496	10	75	85	64	80	144	63	73	136	1	7	8
Bagmati	Sindhupalchok	Balefi Rural Municipality	240	261	501	211	223	434	29	38	67	17	22	39	16	18	34	1	4	5
Bagmati	Sindhupalchok	Barhabise Municipality	519	615	1134	401	447	848	118	168	286	31	46	77	25	38	63	6	8	14
Bagmati	Sindhupalchok	Bhotekoshi Rural Municipality	165	180	345	138	157	295	27	23	50	32	29	61	28	28	56	4	1	5
Bagmati	Sindhupalchok	Chautara Sangachokgadhi Municipality	896	959	1855	896	959	1855	0	0	0	119	85	204	119	85	204	0	0	0
Bagmati	Sindhupalchok	Helambu Rural Municipality	298	341	639	253	270	523	45	71	116	19	20	39	18	18	36	1	2	3
Bagmati	Sindhupalchok	Indrawati Rural Municipality	389	378	767	389	378	767	0	0	0	39	39	78	39	39	78	0	0	0
Bagmati	Sindhupalchok	Jugal Rural Municipality	272	282	554	272	282	554	0	0	0	13	17	30	13	17	30	0	0	0
Bagmati	Sindhupalchok	Lisankhu Pakhar Rural Municipality	195	206	401	154	144	298	41	62	103	13	18	31	11	16	27	2	2	4
Bagmati	Sindhupalchok	Melamchi Municipality	717	790	1507	582	603	1185	135	187	322	76	93	169	71	84	155	5	9	14
Bagmati	Sindhupalchok	Panchpokhari Thangpal Rural Municipality	313	424	737	307	411	718	6	13	19	20	23	43	20	22	42	0	1	1
Bagmati	Sindhupalchok	Sunkoshi Rural Municipality	237	312	549	201	248	449	36	64	100	37	47	84	35	40	75	2	7	9
Bagmati	Sindhupalchok	Tripurasundari Rural Municipality	166	169	335	166	169	335	0	0	0	11	12	23	11	12	23	0	0	0
Bagmati	Kavrepalanchok	Banepa Municipality	1357	1683	3040	333	364	697	1024	1319	2343	95	104	199	53	52	105	42	52	94
Bagmati	Kavrepalanchok	Bethanchowk Rural Municipality	219	252	471	205	231	436	14	21	35	13	5	18	13	4	17	0	1	1
Bagmati	Kavrepalanchok	Bhumlu Rural Municipality	117	145	262	95	109	204	22	36	58	14	17	31	12	17	29	2	0	2
Bagmati	Kavrepalanchok	Chaurideurali Rural Municipality	200	237	437	200	237	437	0	0	0	33	44	77	33	44	77	0	0	0
Bagmati	Kavrepalanchok	Dhulikhel Municipality	418	512	930	241	288	529	177	224	401	55	58	113	41	46	87	14	12	26
Bagmati	Kavrepalanchok	Khanikhola Rural Municipality	157	149	306	157	149	306	0	0	0	1	3	4	1	3	4	0	0	0
Bagmati	Kavrepalanchok	Mahabharat Rural Municipality	273	267	540	273	267	540	0	0	0	12	5	17	12	5	17	0	0	0

Annex 1.2: Number of total children, children from Dalit, ethnic and Madheshi communities in ECED/PPCs

Province	District	Local Level	Number of Total Children in									Children from Dalit Communities in								
			All types of ECED/PPCs			Community Schools			Institutional Schools			All types of ECED/PPCs			Community			Institutional		
			Girls	Boys	Total	Girls	Boys	Total	Girls	Boys	Total	Girls	Boys	Total	Girls	Boys	Total	Girls	Boys	Total
Bagmati	Kavrepalanchok	Mandandeupur Municipality	467	641	1108	396	544	940	71	97	168	77	74	151	70	72	142	7	2	9
Bagmati	Kavrepalanchok	Namobuddha Municipality	371	496	867	291	384	675	80	112	192	55	72	127	48	60	108	7	12	19
Bagmati	Kavrepalanchok	Panauti Municipality	732	936	1668	359	403	762	373	533	906	32	35	67	21	22	43	11	13	24
Bagmati	Kavrepalanchok	Panchkhal Municipality	508	559	1067	296	328	624	212	231	443	69	91	160	57	70	127	12	21	33
Bagmati	Kavrepalanchok	Roshi Rural Municipality	392	446	838	359	399	758	33	47	80	32	28	60	29	24	53	3	4	7
Bagmati	Kavrepalanchok	Temal Rural Municipality	169	186	355	169	186	355	0	0	0	14	13	27	14	13	27	0	0	0
Bagmati	Lalitpur	Bagmati Rural Municipality	251	300	551	251	300	551	0	0	0	8	10	18	8	10	18	0	0	0
Bagmati	Lalitpur	Godawari Municipality	1174	1404	2578	460	522	982	714	882	1596	103	93	196	52	41	93	51	52	103
Bagmati	Lalitpur	Konjyosom Rural Municipality	127	138	265	127	138	265	0	0	0	1	0	1	1	0	1	0	0	0
Bagmati	Lalitpur	Lalitpur Sub Metropolitan City	2700	3317	6017	654	765	1419	2046	2552	4598	183	193	376	80	80	160	103	113	216
Bagmati	Lalitpur	Mahalaxmi Municipality	1077	1337	2414	337	415	752	740	922	1662	87	116	203	53	62	115	34	54	88
Bagmati	Lalitpur	Mahankal Rural Municipality	147	186	333	138	172	310	9	14	23	8	2	10	7	2	9	1	0	1
Bagmati	Bhaktapur	Bhaktapur Municipality	1922	2318	4240	775	877	1652	1147	1441	2588	92	113	205	69	95	164	23	18	41
Bagmati	Bhaktapur	Changunarayan Municipality	1149	1427	2576	655	743	1398	494	684	1178	75	83	158	61	59	120	14	24	38
Bagmati	Bhaktapur	Madhyapur Thimi Municipality	1113	1416	2529	160	172	332	953	1244	2197	43	49	92	20	17	37	23	32	55
Bagmati	Bhaktapur	Suryabinayak Municipality	1738	2052	3790	518	581	1099	1220	1471	2691	113	103	216	74	65	139	39	38	77
Bagmati	Kathmandu	Budhanilkantha Municipality	2196	2688	4884	330	433	763	1866	2255	4121	147	181	328	52	67	119	95	114	209
Bagmati	Kathmandu	Chandragiri Municipality	1751	2108	3859	527	543	1070	1224	1565	2789	133	162	295	74	89	163	59	73	132
Bagmati	Kathmandu	Dakshinkali Municipality	427	484	911	217	203	420	210	281	491	20	40	60	9	27	36	11	13	24
Bagmati	Kathmandu	Gokarneshwor Municipality	2109	2566	4675	273	236	509	1836	2330	4166	166	180	346	64	39	103	102	141	243
Bagmati	Kathmandu	Kageshwori Manahara Municipality	2562	3127	5689	410	441	851	2152	2686	4838	165	185	350	56	53	109	109	132	241
Bagmati	Kathmandu	Kathmandu Metropolitan City	8031	10147	18178	1643	1944	3587	6388	8203	14591	591	754	1345	276	322	598	315	432	747
Bagmati	Kathmandu	Kirtipur Municipality	803	1048	1851	229	318	547	574	730	1304	52	66	118	33	42	75	19	24	43
Bagmati	Kathmandu	Nagarjun Municipality	1324	1574	2898	364	377	741	960	1197	2157	75	110	185	34	45	79	41	65	106
Bagmati	Kathmandu	Shankharapur Municipality	572	612	1184	223	225	448	349	387	736	25	33	58	9	13	22	16	20	36
Bagmati	Kathmandu	Tarakeshwor Municipality	2298	2990	5288	456	496	952	1842	2494	4336	141	146	287	65	62	127	76	84	160
Bagmati	Kathmandu	Tokha Municipality	1686	2151	3837	283	319	602	1403	1832	3235	91	90	181	34	27	61	57	63	120
Bagmati	Nuwakot	Belkotgadhi Municipality	460	470	930	460	470	930	0	0	0	44	67	111	44	67	111	0	0	0
Bagmati	Nuwakot	Bidur Municipality	1403	1607	3010	961	1091	2052	442	516	958	170	215	385	137	174	311	33	41	74
Bagmati	Nuwakot	Dupcheshwar Rural Municipality	290	316	606	290	316	606	0	0	0	5	9	14	5	9	14	0	0	0
Bagmati	Nuwakot	Kakani Rural Municipality	511	591	1102	481	532	1013	30	59	89	33	32	65	33	31	64	0	1	1
Bagmati	Nuwakot	Kispang Rural Municipality	252	285	537	231	270	501	21	15	36	28	22	50	27	20	47	1	2	3
Bagmati	Nuwakot	Likhu Rural Municipality	296	368	664	114	128	242	182	240	422	30	47	77	16	20	36	14	27	41

Annex 1.2: Number of total children, children from Dalit, ethnic and Madheshi communities in ECED/PPCs

Province	District	Local Level	Number of Total Children in									Children from Dalit Communities in								
			All types of ECED/PPCs			Community Schools			Institutional Schools			All types of ECED/PPCs			Community			Institutional		
			Girls	Boys	Total	Girls	Boys	Total	Girls	Boys	Total	Girls	Boys	Total	Girls	Boys	Total	Girls	Boys	Total
Bagmati	Nuwakot	Myagang Rural Municipality	269	262	531	210	207	417	59	55	114	26	32	58	20	25	45	6	7	13
Bagmati	Nuwakot	Panchakanya Rural Municipality	170	180	350	170	180	350	0	0	0	24	23	47	24	23	47	0	0	0
Bagmati	Nuwakot	Shivapuri Rural Municipality	237	242	479	237	242	479	0	0	0	19	24	43	19	24	43	0	0	0
Bagmati	Nuwakot	Suryagadhi Rural Municipality	233	281	514	188	215	403	45	66	111	15	21	36	14	16	30	1	5	6
Bagmati	Nuwakot	Tadi Rural Municipality	260	327	587	152	183	335	108	144	252	28	17	45	19	9	28	9	8	17
Bagmati	Nuwakot	Tarkeshwar Rural Municipality	251	271	522	251	271	522	0	0	0	39	39	78	39	39	78	0	0	0
Bagmati	Rasuwa	Aamachhodingmo Rural Municipality	111	102	213	111	102	213	0	0	0	2	3	5	2	3	5	0	0	0
Bagmati	Rasuwa	Gosaikunda Rural Municipality	178	206	384	64	82	146	114	124	238	8	6	14	2	0	2	6	6	12
Bagmati	Rasuwa	Kalika Rural Municipality	238	254	492	170	170	340	68	84	152	18	12	30	9	9	18	9	3	12
Bagmati	Rasuwa	Naukunda Rural Municipality	181	184	365	181	184	365	0	0	0	7	4	11	7	4	11	0	0	0
Bagmati	Rasuwa	Uttargaya Rural Municipality	125	120	245	119	109	228	6	11	17	10	8	18	10	8	18	0	0	0
Bagmati	Dhading	Benighat Rorang Rural Municipality	813	912	1725	674	719	1393	139	193	332	107	132	239	95	103	198	12	29	41
Bagmati	Dhading	Dhunibesi Municipality	404	489	893	245	294	539	159	195	354	52	56	108	44	45	89	8	11	19
Bagmati	Dhading	Gajuri Rural Municipality	382	390	772	382	390	772	0	0	0	65	61	126	65	61	126	0	0	0
Bagmati	Dhading	Galchi Rural Municipality	403	406	809	213	232	445	190	174	364	59	70	129	45	51	96	14	19	33
Bagmati	Dhading	Gangjamuna Rural Municipality	263	321	584	263	321	584	0	0	0	34	38	72	34	38	72	0	0	0
Bagmati	Dhading	Jwalamukhi Rural Municipality	242	313	555	195	264	459	47	49	96	57	76	133	47	68	115	10	8	18
Bagmati	Dhading	Khaniyabash Rural Municipality	176	188	364	176	188	364	0	0	0	14	14	28	14	14	28	0	0	0
Bagmati	Dhading	Netrawati Dabjong Rural Municipality	159	201	360	159	201	360	0	0	0	36	24	60	36	24	60	0	0	0
Bagmati	Dhading	Nilkantha Municipality	933	1113	2046	657	742	1399	276	371	647	167	169	336	146	145	291	21	24	45
Bagmati	Dhading	Rubi Valley Rural Municipality	149	162	311	149	162	311	0	0	0	19	16	35	19	16	35	0	0	0
Bagmati	Dhading	Siddhalek Rural Municipality	364	474	838	344	446	790	20	28	48	111	134	245	110	132	242	1	2	3
Bagmati	Dhading	Thakre Rural Municipality	340	406	746	318	364	682	22	42	64	31	29	60	31	28	59	0	1	1
Bagmati	Dhading	Tripura sundari Rural Municipality	359	412	771	318	335	653	41	77	118	75	79	154	69	73	142	6	6	12
Bagmati	Makwanpur	Bagmati Rural Municipality	388	445	833	388	445	833	0	0	0	20	14	34	20	14	34	0	0	0
Bagmati	Makwanpur	Bakaiya Rural Municipality	582	597	1179	582	597	1179	0	0	0	13	13	26	13	13	26	0	0	0
Bagmati	Makwanpur	Bhimphedi Rural Municipality	298	314	612	298	314	612	0	0	0	9	20	29	9	20	29	0	0	0
Bagmati	Makwanpur	Hetauda Sub Metropolitan City	2809	3373	6182	1323	1448	2771	1486	1925	3411	187	211	398	99	118	217	88	93	181
Bagmati	Makwanpur	Indrasarowar Rural Municipality	220	227	447	220	227	447	0	0	0	4	6	10	4	6	10	0	0	0
Bagmati	Makwanpur	Kailash Rural Municipality	315	331	646	315	331	646	0	0	0	16	11	27	16	11	27	0	0	0
Bagmati	Makwanpur	Makawanpurgadhi Rural Municipality	424	420	844	424	420	844	0	0	0	20	14	34	20	14	34	0	0	0
Bagmati	Makwanpur	Manahari Rural Municipality	708	819	1527	376	377	753	332	442	774	60	52	112	36	31	67	24	21	45
Bagmati	Makwanpur	Raksirang Rural Municipality	522	488	1010	480	456	936	42	32	74	10	16	26	7	13	20	3	3	6
Bagmati	Makwanpur	Thaha Municipality	593	760	1353	308	350	658	285	410	695	24	31	55	5	6	11	19	25	44
Bagmati	Chitwan	Bharatpur Metropolitan City	5323	6594	11917	2742	3027	5769	2581	3567	6148	894	1041	1935	604	630	1234	290	411	701
Bagmati	Chitwan	Ichchhyakamana Rural Municipality	457	540	997	393	445	838	64	95	159	20	25	45	13	19	32	7	6	13
Bagmati	Chitwan	Kalika Municipality	1018	1259	2277	681	811	1492	337	448	785	83	104	187	48	56	104	35	48	83
Bagmati	Chitwan	Khairahani Municipality	1090	1478	2568	608	754	1362	482	724	1206	103	106	209	75	78	153	28	28	56
Bagmati	Chitwan	Madi Municipality	1037	1109	2146	948	1005	1953	89	104	193	231	222	453	220	211	431	11	11	22

Annex 1.2: Number of total children, children from Dalit, ethnic and Madheshi communities in ECED/PPCs

Province	District	Local Level	Number of Total Children in									Children from Dalit Communities in								
			All types of ECED/PPCs			Community Schools			Institutional Schools			All types of ECED/PPCs			Community			Institutional		
			Girls	Boys	Total	Girls	Boys	Total	Girls	Boys	Total	Girls	Boys	Total	Girls	Boys	Total	Girls	Boys	Total
Bagmati	Chitwan	Rapti Municipality	1222	1396	2618	728	811	1539	494	585	1079	121	141	262	73	85	158	48	56	104
Bagmati	Chitwan	Ratnangar Municipality	1483	1834	3317	719	820	1539	764	1014	1778	168	184	352	121	137	258	47	47	94
Gandaki	Gorkha	Aarughat Rural Municipality	273	298	571	273	298	571	0	0	0	35	48	83	35	48	83	0	0	0
Gandaki	Gorkha	Ajirkot Rural Municipality	158	160	318	153	152	305	5	8	13	58	45	103	57	45	102	1	0	1
Gandaki	Gorkha	Barpak Sulikot Rural Municipality	311	349	660	229	241	470	82	108	190	36	54	90	35	51	86	1	3	4
Gandaki	Gorkha	Bhimsen Thapa Rural Municipality	208	227	435	208	227	435	0	0	0	74	62	136	74	62	136	0	0	0
Gandaki	Gorkha	Chumanuwari Rural Municipality	93	99	192	93	99	192	0	0	0	1	0	1	1	0	1	0	0	0
Gandaki	Gorkha	Dharche Rural Municipality	252	259	511	241	237	478	11	22	33	16	11	27	16	11	27	0	0	0
Gandaki	Gorkha	Gandaki Rural Municipality	226	277	503	226	277	503	0	0	0	34	50	84	34	50	84	0	0	0
Gandaki	Gorkha	Gorkha Municipality	977	1142	2119	407	441	848	570	701	1271	230	264	494	143	140	283	87	124	211
Gandaki	Gorkha	Palungtar Municipality	607	769	1376	361	397	758	246	372	618	162	210	372	110	129	239	52	81	133
Gandaki	Gorkha	Sahid Lakhan Rural Municipality	283	309	592	217	219	436	66	90	156	69	65	134	67	56	123	2	9	11
Gandaki	Gorkha	Siranchowk Rural Municipality	285	268	553	220	211	431	65	57	122	100	111	211	82	98	180	18	13	31
Gandaki	Lamjung	Besishahar Municipality	500	719	1219	208	268	476	292	451	743	111	177	288	78	93	171	33	84	117
Gandaki	Lamjung	Dordi Rural Municipality	221	230	451	221	230	451	0	0	0	58	60	118	58	60	118	0	0	0
Gandaki	Lamjung	Dudhpokhari Rural Municipality	138	156	294	138	156	294	0	0	0	12	31	43	12	31	43	0	0	0
Gandaki	Lamjung	Kwholasothar Rural Municipality	119	124	243	119	124	243	0	0	0	41	45	86	41	45	86	0	0	0
Gandaki	Lamjung	Madhya Nepal Municipality	556	686	1242	355	431	786	201	255	456	200	256	456	151	183	334	49	73	122
Gandaki	Lamjung	Marsyangdi Rural Municipality	206	257	463	162	201	363	44	56	100	58	76	134	57	70	127	1	6	7
Gandaki	Lamjung	Rainas Municipality	304	399	703	214	230	444	90	169	259	103	141	244	86	102	188	17	39	56
Gandaki	Lamjung	Sundarbazar Municipality	486	581	1067	252	277	529	234	304	538	131	148	279	110	109	219	21	39	60
Gandaki	Tanahu	Aanbookhaireni Rural Municipality	479	566	1045	241	259	500	238	307	545	51	69	120	29	34	63	22	35	57
Gandaki	Tanahu	Bandipur Rural Municipality	305	371	676	204	205	409	101	166	267	58	78	136	41	44	85	17	34	51
Gandaki	Tanahu	Bhanu Municipality	646	769	1415	404	467	871	242	302	544	151	207	358	108	151	259	43	56	99
Gandaki	Tanahu	Bhimad Municipality	578	755	1333	391	450	841	187	305	492	162	201	363	123	136	259	39	65	104
Gandaki	Tanahu	Byas Municipality	1087	1187	2274	533	519	1052	554	668	1222	220	252	472	142	150	292	78	102	180
Gandaki	Tanahu	Devghat Rural Municipality	239	265	504	173	187	360	66	78	144	15	12	27	11	8	19	4	4	8
Gandaki	Tanahu	Ghiring Rural Municipality	217	256	473	145	162	307	72	94	166	52	58	110	43	43	86	9	15	24
Gandaki	Tanahu	Myagde Rural Municipality	428	479	907	326	358	684	102	121	223	146	148	294	125	130	255	21	18	39
Gandaki	Tanahu	Rishing Rural Municipality	309	280	589	309	280	589	0	0	0	38	27	65	38	27	65	0	0	0
Gandaki	Tanahu	Shuklagandaki Municipality	1139	1426	2565	589	706	1295	550	720	1270	238	323	561	151	198	349	87	125	212
Gandaki	Syangja	Aandhikhola Rural Municipality	230	261	491	230	261	491	0	0	0	113	116	229	113	116	229	0	0	0
Gandaki	Syangja	Arjunchaupari Rural Municipality	202	259	461	163	211	374	39	48	87	76	105	181	66	82	148	10	23	33
Gandaki	Syangja	Bhirkot Municipality	393	429	822	262	285	547	131	144	275	82	95	177	68	77	145	14	18	32
Gandaki	Syangja	Biruwa Rural Municipality	214	234	448	179	182	361	35	52	87	31	39	70	26	35	61	5	4	9
Gandaki	Syangja	Chapakot Municipality	397	496	893	325	399	724	72	97	169	98	117	215	84	96	180	14	21	35
Gandaki	Syangja	Galyang Municipality	579	665	1244	375	429	804	204	236	440	77	91	168	57	60	117	20	31	51
Gandaki	Syangja	Harinas Rural Municipality	183	234	417	136	178	314	47	56	103	47	47	94	41	40	81	6	7	13
Gandaki	Syangja	Kaligandagi Rural Municipality	377	507	884	354	449	803	23	58	81	72	64	136	70	61	131	2	3	5

Annex 1.2: Number of total children, children from Dalit, ethnic and Madheshi communities in ECED/PPCs

Province	District	Local Level	Number of Total Children in									Children from Dalit Communities in								
			All types of ECED/PPCs			Community Schools			Institutional Schools			All types of ECED/PPCs			Community			Institutional		
			Girls	Boys	Total	Girls	Boys	Total	Girls	Boys	Total	Girls	Boys	Total	Girls	Boys	Total	Girls	Boys	Total
Gandaki	Syangja	Phedikhola Rural Municipality	167	266	433	138	184	322	29	82	111	66	71	137	60	59	119	6	12	18
Gandaki	Syangja	Putalibazar Municipality	567	656	1223	323	366	689	244	290	534	148	160	308	104	97	201	44	63	107
Gandaki	Syangja	Waling Municipality	660	816	1476	371	405	776	289	411	700	156	187	343	107	126	233	49	61	110
Gandaki	Kaski	Annapurna Rural Municipality	434	522	956	370	440	810	64	82	146	200	241	441	180	203	383	20	38	58
Gandaki	Kaski	Machhapuchchhre Rural Municipality	466	542	1008	343	353	696	123	189	312	186	205	391	144	143	287	42	62	104
Gandaki	Kaski	Madi Rural Municipality	237	272	509	237	272	509	0	0	0	89	109	198	89	109	198	0	0	0
Gandaki	Kaski	Pokhara Metropolitan City	7325	8855	16180	2114	2234	4348	5211	6621	11832	1601	1845	3446	853	871	1724	748	974	1722
Gandaki	Kaski	Rupa Rural Municipality	237	317	554	228	309	537	9	8	17	78	94	172	77	94	171	1	0	1
Gandaki	Manang	Chame Rural Municipality	48	55	103	48	55	103	0	0	0	0	4	4	0	4	4	0	0	0
Gandaki	Manang	Manang Ngisyang Rural Municipality	33	38	71	24	31	55	9	7	16	2	1	3	1	1	2	1	0	1
Gandaki	Manang	Narpa Bhumi Rural Municipality	23	12	35	23	12	35	0	0	0	0	0	0	0	0	0	0	0	0
Gandaki	Manang	Narso Rural Municipality	24	24	48	24	24	48	0	0	0	3	8	11	3	8	11	0	0	0
Gandaki	Mustang	Baragaun Muktikshetra Rural Municipality	74	86	160	74	86	160	0	0	0	9	20	29	9	20	29	0	0	0
Gandaki	Mustang	Gharapjhong Rural Municipality	100	139	239	76	107	183	24	32	56	32	48	80	32	44	76	0	4	4
Gandaki	Mustang	Lo Ghekar Damodarkunda Rural Municipality	30	28	58	30	28	58	0	0	0	0	1	1	0	1	1	0	0	0
Gandaki	Mustang	Lomanthang Rural Municipality	41	74	115	38	74	112	3	0	3	0	1	1	0	1	1	0	0	0
Gandaki	Mustang	Thasang Rural Municipality	86	107	193	86	107	193	0	0	0	36	41	77	36	41	77	0	0	0
Gandaki	Myagdi	Annapurna Rural Municipality	197	226	423	197	226	423	0	0	0	37	43	80	37	43	80	0	0	0
Gandaki	Myagdi	Beni Municipality	614	851	1465	282	412	694	332	439	771	178	269	447	113	191	304	65	78	143
Gandaki	Myagdi	Dhawalagiri Rural Municipality	217	204	421	217	204	421	0	0	0	124	112	236	124	112	236	0	0	0
Gandaki	Myagdi	Malika Rural Municipality	359	401	760	247	275	522	112	126	238	155	184	339	103	123	226	52	61	113
Gandaki	Myagdi	Mangala Rural Municipality	254	359	613	229	306	535	25	53	78	95	137	232	85	126	211	10	11	21
Gandaki	Myagdi	Raghuganga Rural Municipality	236	254	490	216	224	440	20	30	50	90	78	168	80	63	143	10	15	25
Gandaki	Parbat	Bihadi Rural Municipality	178	236	414	163	213	376	15	23	38	65	70	135	60	61	121	5	9	14
Gandaki	Parbat	Jaljala Rural Municipality	230	298	528	188	228	416	42	70	112	107	128	235	90	109	199	17	19	36
Gandaki	Parbat	Kushma Municipality	591	732	1323	376	464	840	215	268	483	227	263	490	177	203	380	50	60	110
Gandaki	Parbat	Mahashila Rural Municipality	176	162	338	176	162	338	0	0	0	75	69	144	75	69	144	0	0	0
Gandaki	Parbat	Modi Rural Municipality	314	416	730	228	307	535	86	109	195	105	136	241	89	113	202	16	23	39
Gandaki	Parbat	Painyu Rural Municipality	132	163	295	115	129	244	17	34	51	40	42	82	36	33	69	4	9	13
Gandaki	Parbat	Phalewas Municipality	338	441	779	302	387	689	36	54	90	125	117	242	120	107	227	5	10	15
Gandaki	Baglung	Badigad Rural Municipality	536	614	1150	495	547	1042	41	67	108	145	176	321	144	167	311	1	9	10
Gandaki	Baglung	Baglung Municipality	698	926	1624	445	563	1008	253	363	616	226	279	505	184	233	417	42	46	88
Gandaki	Baglung	Bareng Rural Municipality	178	221	399	146	195	341	32	26	58	55	79	134	51	76	127	4	3	7
Gandaki	Baglung	Dhorpatan Municipality	778	960	1738	631	736	1367	147	224	371	502	607	1109	436	471	907	66	136	202
Gandaki	Baglung	Galkot Municipality	415	524	939	265	327	592	150	197	347	143	185	328	115	137	252	28	48	76
Gandaki	Baglung	Jaimuni Municipality	330	354	684	312	331	643	18	23	41	130	124	254	123	118	241	7	6	13
Gandaki	Baglung	Kanthekhola Rural Municipality	309	386	695	292	350	642	17	36	53	93	116	209	86	99	185	7	17	24

Annex 1.2: Number of total children, children from Dalit, ethnic and Madheshi communities in ECED/PPCs

Province	District	Local Level	Number of Total Children in									Children from Dalit Communities in								
			All types of ECED/PPCs			Community Schools			Institutional Schools			All types of ECED/PPCs			Community			Institutional		
			Girls	Boys	Total	Girls	Boys	Total	Girls	Boys	Total	Girls	Boys	Total	Girls	Boys	Total	Girls	Boys	Total
Gandaki	Baglung	Nisikhola Rural Municipality	407	457	864	378	415	793	29	42	71	175	225	400	170	220	390	5	5	10
Gandaki	Baglung	Taman Khola Rural Municipality	212	253	465	196	238	434	16	15	31	166	186	352	154	178	332	12	8	20
Gandaki	Baglung	Tara Khola Rural Municipality	137	165	302	137	165	302	0	0	0	48	53	101	48	53	101	0	0	0
Gandaki	Nawalpur	Baudikali Rural Municipality	328	390	718	280	317	597	48	73	121	64	86	150	56	67	123	8	19	27
Gandaki	Nawalpur	Binayi Tribeni Rural Municipality	907	1019	1926	550	560	1110	357	459	816	147	151	298	89	77	166	58	74	132
Gandaki	Nawalpur	Bulingtar Rural Municipality	233	257	490	233	257	490	0	0	0	40	39	79	40	39	79	0	0	0
Gandaki	Nawalpur	Devchuli Municipality	1389	1656	3045	760	835	1595	629	821	1450	211	197	408	142	127	269	69	70	139
Gandaki	Nawalpur	Gaidakot Municipality	1535	1886	3421	741	868	1609	794	1018	1812	246	269	515	169	190	359	77	79	156
Gandaki	Nawalpur	Hupsekot Rural Municipality	650	707	1357	393	400	793	257	307	564	64	76	140	47	47	94	17	29	46
Gandaki	Nawalpur	Kawaswoti Municipality	1693	1994	3687	925	1032	1957	768	962	1730	245	282	527	202	214	416	43	68	111
Gandaki	Nawalpur	Madhyabindu Municipality	1522	1628	3150	1047	1035	2082	475	593	1068	176	171	347	147	132	279	29	39	68
Karnali	Rukum Paschim	Aathbiskot Municipality	887	961	1848	850	890	1740	37	71	108	329	343	672	318	322	640	11	21	32
Karnali	Rukum Paschim	Banphikot Rural Municipality	254	273	527	254	273	527	0	0	0	62	57	119	62	57	119	0	0	0
Karnali	Rukum Paschim	Chaurjahari Municipality	453	573	1026	453	573	1026	0	0	0	138	173	311	138	173	311	0	0	0
Karnali	Rukum Paschim	Musikot Municipality	734	907	1641	495	541	1036	239	366	605	151	171	322	111	127	238	40	44	84
Karnali	Rukum Paschim	Sani Bheri Rural Municipality	518	501	1019	518	501	1019	0	0	0	108	110	218	108	110	218	0	0	0
Karnali	Rukum Paschim	Tribeni Rural Municipality	381	417	798	381	417	798	0	0	0	74	73	147	74	73	147	0	0	0
Karnali	Salyan	Bagchaur Municipality	663	803	1466	600	710	1310	63	93	156	118	116	234	103	102	205	15	14	29
Karnali	Salyan	Bangad Kupinde Municipality	493	634	1127	358	444	802	135	190	325	111	139	250	95	114	209	16	25	41
Karnali	Salyan	Chhatreshwori Rural Municipality	413	433	846	343	341	684	70	92	162	95	82	177	76	61	137	19	21	40
Karnali	Salyan	Darma Rural Municipality	386	471	857	361	422	783	25	49	74	85	102	187	79	93	172	6	9	15
Karnali	Salyan	Kalimati Rural Municipality	407	400	807	368	361	729	39	39	78	78	66	144	73	62	135	5	4	9
Karnali	Salyan	Kapurkot Rural Municipality	322	341	663	232	242	474	90	99	189	56	43	99	43	28	71	13	15	28
Karnali	Salyan	Kumakh Rural Municipality	461	582	1043	409	481	890	52	101	153	96	102	198	94	96	190	2	6	8
Karnali	Salyan	Sharada Municipality	571	660	1231	381	415	796	190	245	435	87	89	176	61	67	128	26	22	48
Karnali	Salyan	Siddha Kumakh Rural Municipality	269	312	581	190	211	401	79	101	180	56	47	103	51	47	98	5	0	5
Karnali	Salyan	Tribeni Rural Municipality	336	344	680	278	261	539	58	83	141	46	46	92	41	36	77	5	10	15
Karnali	Surkhet	Barahatal Rural Municipality	444	558	1002	366	437	803	78	121	199	149	174	323	139	152	291	10	22	32
Karnali	Surkhet	Bheriganga Municipality	838	1094	1932	496	587	1083	342	507	849	309	431	740	200	257	457	109	174	283
Karnali	Surkhet	Birendranagar Municipality	2340	3100	5440	875	976	1851	1465	2124	3589	559	684	1243	298	341	639	261	343	604
Karnali	Surkhet	Chaukune Rural Municipality	508	485	993	493	472	965	15	13	28	236	231	467	233	230	463	3	1	4
Karnali	Surkhet	Chingad Rural Municipality	267	353	620	267	353	620	0	0	0	77	105	182	77	105	182	0	0	0
Karnali	Surkhet	Gurbhakot Municipality	811	1039	1850	523	622	1145	288	417	705	338	424	762	241	290	531	97	134	231

Annex 1.2: Number of total children, children from Dalit, ethnic and Madheshi communities in ECED/PPCs

Province	District	Local Level	Number of Total Children in									Children from Dalit Communities in								
			All types of ECED/PPCs			Community Schools			Institutional Schools			All types of ECED/PPCs			Community			Institutional		
			Girls	Boys	Total	Girls	Boys	Total	Girls	Boys	Total	Girls	Boys	Total	Girls	Boys	Total	Girls	Boys	Total
Karnali	Surkhet	Lekbesi Municipality	473	516	989	418	447	865	55	69	124	132	107	239	115	98	213	17	9	26
Karnali	Surkhet	Panchpuri Municipality	758	883	1641	550	576	1126	208	307	515	298	325	623	256	268	524	42	57	99
Karnali	Surkhet	Simta Rural Municipality	576	616	1192	476	515	991	100	101	201	204	231	435	176	190	366	28	41	69
Karnali	Dailekh	Aathabis Municipality	507	522	1029	507	522	1029	0	0	0	233	228	461	233	228	461	0	0	0
Karnali	Dailekh	Bhagawatimai Rural Municipality	357	374	731	344	349	693	13	25	38	141	146	287	141	146	287	0	0	0
Karnali	Dailekh	Bhairabi Rural Municipality	314	278	592	314	278	592	0	0	0	111	102	213	111	102	213	0	0	0
Karnali	Dailekh	Chamunda Bindrasaini Municipality	772	813	1585	705	672	1377	67	141	208	267	272	539	252	249	501	15	23	38
Karnali	Dailekh	Dullu Municipality	565	643	1208	565	643	1208	0	0	0	226	218	444	226	218	444	0	0	0
Karnali	Dailekh	Dungeshwor Rural Municipality	197	208	405	197	208	405	0	0	0	62	47	109	62	47	109	0	0	0
Karnali	Dailekh	Gurans Rural Municipality	397	406	803	397	406	803	0	0	0	132	137	269	132	137	269	0	0	0
Karnali	Dailekh	Mahabu Rural Municipality	256	278	534	256	278	534	0	0	0	91	81	172	91	81	172	0	0	0
Karnali	Dailekh	Narayan Municipality	516	610	1126	335	344	679	181	266	447	209	219	428	174	167	341	35	52	87
Karnali	Dailekh	Naumule Rural Municipality	274	321	595	274	321	595	0	0	0	70	77	147	70	77	147	0	0	0
Karnali	Dailekh	Thantikandh Rural Municipality	422	507	929	416	487	903	6	20	26	161	170	331	161	169	330	0	1	1
Karnali	Jajarkot	Barekot Rural Municipality	674	723	1397	674	723	1397	0	0	0	200	194	394	200	194	394	0	0	0
Karnali	Jajarkot	Bheri Municipality	449	569	1018	428	527	955	21	42	63	185	190	375	182	180	362	3	10	13
Karnali	Jajarkot	Chhedagad Municipality	933	979	1912	933	979	1912	0	0	0	310	347	657	310	347	657	0	0	0
Karnali	Jajarkot	Junichande Rural Municipality	769	705	1474	769	705	1474	0	0	0	294	238	532	294	238	532	0	0	0
Karnali	Jajarkot	Kuse Rural Municipality	758	737	1495	758	737	1495	0	0	0	217	180	397	217	180	397	0	0	0
Karnali	Jajarkot	Nalagad Municipality	625	662	1287	625	662	1287	0	0	0	219	207	426	219	207	426	0	0	0
Karnali	Jajarkot	Shibalaya Rural Municipality	455	439	894	436	421	857	19	18	37	121	120	241	118	114	232	3	6	9
Karnali	Dolpa	Chharka Tangsong Rural Municipality	10	14	24	10	14	24	0	0	0	0	0	0	0	0	0	0	0	0
Karnali	Dolpa	Dolpo Buddha Rural Municipality	81	90	171	81	90	171	0	0	0	0	0	0	0	0	0	0	0	0
Karnali	Dolpa	Jagadulla Rural Municipality	83	93	176	83	93	176	0	0	0	27	29	56	27	29	56	0	0	0
Karnali	Dolpa	Kaike Rural Municipality	80	79	159	80	79	159	0	0	0	23	12	35	23	12	35	0	0	0
Karnali	Dolpa	Mudkechula Rural Municipality	214	235	449	214	235	449	0	0	0	79	80	159	79	80	159	0	0	0
Karnali	Dolpa	Shey Phoksundo Rural Municipality	62	69	131	62	69	131	0	0	0	0	1	1	0	1	1	0	0	0
Karnali	Dolpa	Thuli Bheri Municipality	226	222	448	226	222	448	0	0	0	64	59	123	64	59	123	0	0	0
Karnali	Dolpa	Tripurasundari Municipality	377	402	779	377	402	779	0	0	0	56	73	129	56	73	129	0	0	0
Karnali	Jumla	Chandannath Municipality	352	434	786	352	434	786	0	0	0	189	203	392	189	203	392	0	0	0
Karnali	Jumla	Guthichaur Rural Municipality	165	158	323	165	158	323	0	0	0	36	31	67	36	31	67	0	0	0
Karnali	Jumla	Hima Rural Municipality	179	171	350	179	171	350	0	0	0	35	26	61	35	26	61	0	0	0
Karnali	Jumla	Kanakasundari Rural Municipality	309	272	581	309	272	581	0	0	0	78	67	145	78	67	145	0	0	0
Karnali	Jumla	Patrasi Rural Municipality	204	204	408	204	204	408	0	0	0	15	19	34	15	19	34	0	0	0
Karnali	Jumla	Sinja Rural Municipality	289	267	556	289	267	556	0	0	0	47	48	95	47	48	95	0	0	0
Karnali	Jumla	Tatopani Rural Municipality	199	153	352	199	153	352	0	0	0	43	37	80	43	37	80	0	0	0
Karnali	Jumla	Tila Rural Municipality	311	268	579	311	268	579	0	0	0	70	50	120	70	50	120	0	0	0
Karnali	Kalikot	Khandachakra Municipality	506	512	1018	479	456	935	27	56	83	184	205	389	184	201	385	0	4	4
Karnali	Kalikot	Mahawai Rural Municipality	221	204	425	221	204	425	0	0	0	60	63	123	60	63	123	0	0	0

Annex 1.2: Number of total children, children from Dalit, ethnic and Madheshi communities in ECED/PPCs

Province	District	Local Level	Number of Total Children in									Children from Dalit Communities in								
			All types of ECED/PPCs			Community Schools			Institutional Schools			All types of ECED/PPCs			Community			Institutional		
			Girls	Boys	Total	Girls	Boys	Total	Girls	Boys	Total	Girls	Boys	Total	Girls	Boys	Total	Girls	Boys	Total
Karnali	Kalikot	Naraharinath Rural Municipality	629	668	1297	629	668	1297	0	0	0	219	233	452	219	233	452	0	0	0
Karnali	Kalikot	Pachaljharana Rural Municipality	395	428	823	395	428	823	0	0	0	106	121	227	106	121	227	0	0	0
Karnali	Kalikot	Palata Rural Municipality	439	496	935	439	496	935	0	0	0	162	160	322	162	160	322	0	0	0
Karnali	Kalikot	Raskot Municipality	600	616	1216	544	515	1059	56	101	157	226	263	489	223	239	462	3	24	27
Karnali	Kalikot	Sanni Tribeni Rural Municipality	329	335	664	329	335	664	0	0	0	124	112	236	124	112	236	0	0	0
Karnali	Kalikot	Shubhakalika Rural Municipality	296	273	569	296	273	569	0	0	0	102	105	207	102	105	207	0	0	0
Karnali	Kalikot	Tilagufa Municipality	554	584	1138	554	584	1138	0	0	0	137	118	255	137	118	255	0	0	0
Karnali	Mugu	Chhayanath Rara Municipality	545	556	1101	437	438	875	108	118	226	159	175	334	151	147	298	8	28	36
Karnali	Mugu	Khatyad Rural Municipality	444	482	926	413	416	829	31	66	97	129	132	261	127	128	255	2	4	6
Karnali	Mugu	Mugum Karmarong Rural Municipality	73	83	156	73	83	156	0	0	0	3	11	14	3	11	14	0	0	0
Karnali	Mugu	Soru Rural Municipality	557	538	1095	557	538	1095	0	0	0	132	104	236	132	104	236	0	0	0
Karnali	Humla	Adanchuli Rural Municipality	256	274	530	256	274	530	0	0	0	99	99	198	99	99	198	0	0	0
Karnali	Humla	Chankheli Rural Municipality	405	322	727	405	322	727	0	0	0	50	45	95	50	45	95	0	0	0
Karnali	Humla	Kharpunath Rural Municipality	331	313	644	331	313	644	0	0	0	107	97	204	107	97	204	0	0	0
Karnali	Humla	Namkha Rural Municipality	38	42	80	38	42	80	0	0	0	0	1	1	0	1	1	0	0	0
Karnali	Humla	Sarkegad Rural Municipality	442	512	954	442	512	954	0	0	0	82	103	185	82	103	185	0	0	0
Karnali	Humla	Simkot Rural Municipality	313	346	659	237	237	474	76	109	185	60	49	109	57	48	105	3	1	4
Karnali	Humla	Tanjakot Rural Municipality	292	258	550	292	258	550	0	0	0	70	67	137	70	67	137	0	0	0
Lumbini	Gulmi	Chandrakot Rural Municipality	513	633	1146	412	479	891	101	154	255	226	264	490	190	215	405	36	49	85
Lumbini	Gulmi	Chhatrakot Rural Municipality	333	383	716	301	343	644	32	40	72	106	111	217	103	107	210	3	4	7
Lumbini	Gulmi	Dhurkot Rural Municipality	510	565	1075	510	565	1075	0	0	0	203	228	431	203	228	431	0	0	0
Lumbini	Gulmi	Gulmidurbar Rural Municipality	328	416	744	292	357	649	36	59	95	55	68	123	55	66	121	0	2	2
Lumbini	Gulmi	Isma Rural Municipality	414	515	929	395	487	882	19	28	47	91	117	208	88	116	204	3	1	4
Lumbini	Gulmi	Kaligandaki Rural Municipality	268	339	607	228	306	534	40	33	73	66	73	139	61	71	132	5	2	7
Lumbini	Gulmi	Madane Rural Municipality	426	425	851	420	391	811	6	34	40	171	151	322	171	149	320	0	2	2
Lumbini	Gulmi	Malika Rural Municipality	436	492	928	421	462	883	15	30	45	170	199	369	163	194	357	7	5	12
Lumbini	Gulmi	Musikot Municipality	556	724	1280	543	692	1235	13	32	45	198	249	447	198	243	441	0	6	6
Lumbini	Gulmi	Resunga Municipality	761	1076	1837	524	636	1160	237	440	677	189	234	423	169	198	367	20	36	56
Lumbini	Gulmi	Rurukshetra Rural Municipality	285	343	628	227	268	495	58	75	133	89	90	179	78	70	148	11	20	31
Lumbini	Gulmi	Satyawati Rural Municipality	336	435	771	281	368	649	55	67	122	86	131	217	75	119	194	11	12	23
Lumbini	Palpa	Bagnaskali Rural Municipality	295	270	565	174	143	317	121	127	248	53	48	101	25	24	49	28	24	52
Lumbini	Palpa	Mathagadhi Rural Municipality	347	392	739	206	237	443	141	155	296	44	51	95	35	26	61	9	25	34
Lumbini	Palpa	Nisdi Rural Municipality	365	353	718	365	353	718	0	0	0	32	26	58	32	26	58	0	0	0
Lumbini	Palpa	Purbakhola Rural Municipality	354	367	721	354	367	721	0	0	0	39	31	70	39	31	70	0	0	0
Lumbini	Palpa	Rainadevi Chhahara Rural Municipality	280	356	636	273	336	609	7	20	27	44	57	101	42	55	97	2	2	4
Lumbini	Palpa	Rambha Rural Municipality	342	389	731	255	273	528	87	116	203	62	52	114	53	38	91	9	14	23
Lumbini	Palpa	Rampur Municipality	658	829	1487	442	524	966	216	305	521	117	136	253	87	98	185	30	38	68
Lumbini	Palpa	Ribdikot Rural Municipality	230	253	483	207	237	444	23	16	39	63	60	123	58	53	111	5	7	12
Lumbini	Palpa	Tansen Municipality	864	1031	1895	424	458	882	440	573	1013	144	174	318	100	125	225	44	49	93

Annex 1.2: Number of total children, children from Dalit, ethnic and Madheshi communities in ECED/PPCs

Province	District	Local Level	Number of Total Children in									Children from Dalit Communities in								
			All types of ECED/PPCs			Community Schools			Institutional Schools			All types of ECED/PPCs			Community			Institutional		
			Girls	Boys	Total	Girls	Boys	Total	Girls	Boys	Total	Girls	Boys	Total	Girls	Boys	Total	Girls	Boys	Total
Lumbini	Palpa	Tinau Rural Municipality	307	352	659	304	349	653	3	3	6	31	33	64	31	33	64	0	0	0
Lumbini	Nawalparasi	Bardaghat Municipality	1547	1852	3399	714	809	1523	833	1043	1876	303	396	699	170	213	383	133	183	316
Lumbini	Nawalparasi	Palhinandan Rural Municipality	961	1186	2147	622	658	1280	339	528	867	183	215	398	126	129	255	57	86	143
Lumbini	Nawalparasi	Pratappur Rural Municipality	968	1222	2190	495	461	956	473	761	1234	193	241	434	120	128	248	73	113	186
Lumbini	Nawalparasi	Ramgram Municipality	1076	1214	2290	567	566	1133	509	648	1157	220	199	419	149	107	256	71	92	163
Lumbini	Nawalparasi	Sarawal Rural Municipality	1041	1195	2236	616	649	1265	425	546	971	178	203	381	125	125	250	53	78	131
Lumbini	Nawalparasi	Sunwal Municipality	2046	2518	4564	1201	1325	2526	845	1193	2038	322	375	697	211	228	439	111	147	258
Lumbini	Nawalparasi	Susta Rural Municipality	818	949	1767	468	491	959	350	458	808	273	299	572	200	197	397	73	102	175
Lumbini	Rupandehi	Butwol Sub Metropolitan City	2807	3553	6360	806	922	1728	2001	2631	4632	350	420	770	205	208	413	145	212	357
Lumbini	Rupandehi	Devdaha Municipality	1489	1848	3337	616	672	1288	873	1176	2049	275	323	598	163	166	329	112	157	269
Lumbini	Rupandehi	Gaidahawa Rural Municipality	1242	1454	2696	839	816	1655	403	638	1041	223	268	491	142	138	280	81	130	211
Lumbini	Rupandehi	Kanchan Rural Municipality	898	1080	1978	422	502	924	476	578	1054	171	232	403	107	135	242	64	97	161
Lumbini	Rupandehi	Kotahimai Rural Municipality	870	1029	1899	545	516	1061	325	513	838	160	157	317	101	77	178	59	80	139
Lumbini	Rupandehi	Lumbini Sanskritik Municipality	1569	1845	3414	1491	1683	3174	78	162	240	243	291	534	219	257	476	24	34	58
Lumbini	Rupandehi	Marchawari Rural Municipality	864	979	1843	521	473	994	343	506	849	129	145	274	79	68	147	50	77	127
Lumbini	Rupandehi	Mayadevi Rural Municipality	1097	1323	2420	608	608	1216	489	715	1204	213	229	442	121	96	217	92	133	225
Lumbini	Rupandehi	Omsatiya Rural Municipality	796	924	1720	464	414	878	332	510	842	187	228	415	128	128	256	59	100	159
Lumbini	Rupandehi	Rohini Rural Municipality	887	982	1869	684	686	1370	203	296	499	151	177	328	130	136	266	21	41	62
Lumbini	Rupandehi	Sainamaina Municipality	1261	1597	2858	503	612	1115	758	985	1743	187	250	437	105	148	253	82	102	184
Lumbini	Rupandehi	Sammarimai Rural Municipality	645	651	1296	570	537	1107	75	114	189	104	116	220	80	79	159	24	37	61
Lumbini	Rupandehi	Shuddhodhan Rural Municipality	714	953	1667	448	539	987	266	414	680	68	79	147	48	47	95	20	32	52
Lumbini	Rupandehi	Siddharthanagar Municipality	1150	1403	2553	357	349	706	793	1054	1847	142	171	313	68	60	128	74	111	185
Lumbini	Rupandehi	Siyari Rural Municipality	974	1119	2093	706	743	1449	268	376	644	144	137	281	103	90	193	41	47	88
Lumbini	Rupandehi	Tilottama Municipality	2799	3613	6412	1103	1230	2333	1696	2383	4079	288	339	627	188	192	380	100	147	247
Lumbini	Kapilbastu	Banganga Municipality	1589	2019	3608	815	852	1667	774	1167	1941	189	214	403	133	143	276	56	71	127
Lumbini	Kapilbastu	Bijayanagar Rural Municipality	774	900	1674	636	630	1266	138	270	408	179	182	361	159	143	302	20	39	59
Lumbini	Kapilbastu	Buddhabhumi Municipality	1331	1419	2750	1035	965	2000	296	454	750	195	180	375	165	137	302	30	43	73
Lumbini	Kapilbastu	Kapilvastu Municipality	1552	1921	3473	1059	1103	2162	493	818	1311	302	312	614	228	223	451	74	89	163
Lumbini	Kapilbastu	Krishnanagar Municipality	852	986	1838	630	615	1245	222	371	593	183	204	387	163	158	321	20	46	66
Lumbini	Kapilbastu	Maharajgunj Municipality	1059	1148	2207	911	878	1789	148	270	418	198	223	421	176	176	352	22	47	69
Lumbini	Kapilbastu	Mayadevi Rural Municipality	1219	1373	2592	1042	1019	2061	177	354	531	208	259	467	175	189	364	33	70	103
Lumbini	Kapilbastu	Shivaraj Municipality	1408	1791	3199	998	1097	2095	410	694	1104	245	316	561	195	219	414	50	97	147
Lumbini	Kapilbastu	Suddhodhan Rural Municipality	540	686	1226	435	455	890	105	231	336	98	130	228	83	97	180	15	33	48
Lumbini	Kapilbastu	Yashodhara Rural Municipality	675	734	1409	651	680	1331	24	54	78	113	141	254	111	135	246	2	6	8
Lumbini	Arghakhanchi	Bhumekasthan Municipality	434	527	961	378	461	839	56	66	122	146	174	320	135	152	287	11	22	33
Lumbini	Arghakhanchi	Chhatradev Rural Municipality	435	514	949	342	372	714	93	142	235	117	131	248	96	97	193	21	34	55
Lumbini	Arghakhanchi	Malarani Rural Municipality	408	472	880	390	434	824	18	38	56	150	145	295	141	132	273	9	13	22
Lumbini	Arghakhanchi	Panini Rural Municipality	382	447	829	337	380	717	45	67	112	101	111	212	96	99	195	5	12	17
Lumbini	Arghakhanchi	Sandhikharka Municipality	655	884	1539	556	725	1281	99	159	258	225	232	457	194	193	387	31	39	70

Annex 1.2: Number of total children, children from Dalit, ethnic and Madheshi communities in ECED/PPCs

Province	District	Local Level	Number of Total Children in									Children from Dalit Communities in								
			All types of ECED/PPCs			Community Schools			Institutional Schools			All types of ECED/PPCs			Community			Institutional		
			Girls	Boys	Total	Girls	Boys	Total	Girls	Boys	Total	Girls	Boys	Total	Girls	Boys	Total	Girls	Boys	Total
Lumbini	Arghakhanchi	Shitganga Municipality	636	783	1419	569	664	1233	67	119	186	136	182	318	120	154	274	16	28	44
Lumbini	Pyuthan	Airawati Rural Municipality	397	513	910	328	443	771	69	70	139	89	94	183	80	85	165	9	9	18
Lumbini	Pyuthan	Gaumukhi Rural Municipality	483	536	1019	472	520	992	11	16	27	155	182	337	154	180	334	1	2	3
Lumbini	Pyuthan	Jhimruk Rural Municipality	504	607	1111	450	511	961	54	96	150	149	175	324	139	156	295	10	19	29
Lumbini	Pyuthan	Mallarani Rural Municipality	269	330	599	228	285	513	41	45	86	77	98	175	70	89	159	7	9	16
Lumbini	Pyuthan	Mandavi Rural Municipality	360	387	747	292	292	584	68	95	163	77	79	156	59	59	118	18	20	38
Lumbini	Pyuthan	Naubahini Rural Municipality	601	726	1327	555	665	1220	46	61	107	166	205	371	156	194	350	10	11	21
Lumbini	Pyuthan	Pyuthan Municipality	862	1045	1907	635	673	1308	227	372	599	257	278	535	204	213	417	53	65	118
Lumbini	Pyuthan	Sarumarani Rural Municipality	571	629	1200	464	481	945	107	148	255	121	114	235	92	89	181	29	25	54
Lumbini	Pyuthan	Sworgadwary Municipality	686	689	1375	517	487	1004	169	202	371	175	163	338	143	134	277	32	29	61
Lumbini	Rolpa	Gangadev Rural Municipality	587	622	1209	576	604	1180	11	18	29	77	79	156	73	75	148	4	4	8
Lumbini	Rolpa	Lungri Rural Municipality	579	653	1232	579	653	1232	0	0	0	111	130	241	111	130	241	0	0	0
Lumbini	Rolpa	Madi Rural Municipality	388	482	870	328	392	720	60	90	150	92	104	196	81	88	169	11	16	27
Lumbini	Rolpa	Paribartan Rural Municipality	564	562	1126	564	562	1126	0	0	0	90	93	183	90	93	183	0	0	0
Lumbini	Rolpa	Rolpa Municipality	831	969	1800	696	751	1447	135	218	353	173	196	369	163	174	337	10	22	32
Lumbini	Rolpa	Runtigadi Rural Municipality	510	478	988	503	471	974	7	7	14	116	117	233	114	113	227	2	4	6
Lumbini	Rolpa	Sunchhahari Rural Municipality	268	298	566	255	282	537	13	16	29	73	85	158	69	84	153	4	1	5
Lumbini	Rolpa	Sunil Smriti Rural Municipality	581	680	1261	452	546	998	129	134	263	129	149	278	101	123	224	28	26	54
Lumbini	Rolpa	Thawang Rural Municipality	304	352	656	276	311	587	28	41	69	55	69	124	42	55	97	13	14	27
Lumbini	Rolpa	Tribeni Rural Municipality	331	402	733	317	376	693	14	26	40	100	107	207	98	107	205	2	0	2
Lumbini	Rukum Purba	Bhume Rural Municipality	426	396	822	403	360	763	23	36	59	101	93	194	100	86	186	1	7	8
Lumbini	Rukum Purba	Putha Uttarganga Rural Municipality	490	557	1047	490	557	1047	0	0	0	174	208	382	174	208	382	0	0	0
Lumbini	Rukum Purba	Sisne Rural Municipality	419	438	857	402	401	803	17	37	54	64	75	139	63	69	132	1	6	7
Lumbini	Dang	Babai Rural Municipality	643	751	1394	288	351	639	355	400	755	120	136	256	65	84	149	55	52	107
Lumbini	Dang	Banglachuli Rural Municipality	539	502	1041	514	467	981	25	35	60	108	114	222	104	107	211	4	7	11
Lumbini	Dang	Dangisharan Rural Municipality	585	652	1237	280	304	584	305	348	653	78	60	138	59	34	93	19	26	45
Lumbini	Dang	Gadhawa Rural Municipality	849	937	1786	362	348	710	487	589	1076	84	82	166	61	43	104	23	39	62
Lumbini	Dang	Ghorahi Sub Metropolitan City	3839	4608	8447	1522	1644	3166	2317	2964	5281	670	833	1503	403	457	860	267	376	643
Lumbini	Dang	Lamahi Municipality	880	1015	1895	300	324	624	580	691	1271	51	42	93	28	22	50	23	20	43
Lumbini	Dang	Rajpur Rural Municipality	476	559	1035	347	379	726	129	180	309	91	93	184	82	77	159	9	16	25
Lumbini	Dang	Rapti Rural Municipality	804	1044	1848	279	330	609	525	714	1239	50	68	118	33	35	68	17	33	50
Lumbini	Dang	Shantinagar Rural Municipality	565	727	1292	269	291	560	296	436	732	78	114	192	57	72	129	21	42	63
Lumbini	Dang	Tulsipur Sub Metropolitan City	2996	3522	6518	1064	1112	2176	1932	2410	4342	509	590	1099	245	270	515	264	320	584
Lumbini	Banke	Baijanath Rural Municipality	1251	1569	2820	480	549	1029	771	1020	1791	236	290	526	95	97	192	141	193	334
Lumbini	Banke	Duduwa Rural Municipality	981	1085	2066	843	855	1698	138	230	368	244	289	533	213	229	442	31	60	91
Lumbini	Banke	Janaki Rural Municipality	651	781	1432	515	533	1048	136	248	384	186	161	347	172	129	301	14	32	46
Lumbini	Banke	Khajura Rural Municipality	1452	1715	3167	913	975	1888	539	740	1279	397	437	834	301	317	618	96	120	216
Lumbini	Banke	Kohalpur Municipality	2102	2907	5009	655	741	1396	1447	2166	3613	309	411	720	181	167	348	128	244	372
Lumbini	Banke	Narainapur Rural Municipality	575	693	1268	537	602	1139	38	91	129	97	115	212	96	109	205	1	6	7

Annex 1.2: Number of total children, children from Dalit, ethnic and Madheshi communities in ECED/PPCs

Province	District	Local Level	Number of Total Children in									Children from Dalit Communities in								
			All types of ECED/PPCs			Community Schools			Institutional Schools			All types of ECED/PPCs			Community			Institutional		
			Girls	Boys	Total	Girls	Boys	Total	Girls	Boys	Total	Girls	Boys	Total	Girls	Boys	Total	Girls	Boys	Total
Lumbini	Banke	Nepalgunj Sub Metropolitan City	2913	3832	6745	1135	1104	2239	1778	2728	4506	450	528	978	301	296	597	149	232	381
Lumbini	Banke	Rapti Sonari Rural Municipality	1142	1405	2547	678	738	1416	464	667	1131	100	129	229	74	80	154	26	49	75
Lumbini	Bardiya	Badhaiyatal Rural Municipality	1217	1499	2716	880	1027	1907	337	472	809	296	370	666	226	281	507	70	89	159
Lumbini	Bardiya	Bansgadhi Municipality	1127	1283	2410	809	893	1702	318	390	708	199	186	385	147	137	284	52	49	101
Lumbini	Bardiya	Barbardiya Municipality	1432	1569	3001	1009	1045	2054	423	524	947	116	149	265	97	116	213	19	33	52
Lumbini	Bardiya	Geruwa Rural Municipality	659	855	1514	450	522	972	209	333	542	59	80	139	48	56	104	11	24	35
Lumbini	Bardiya	Gulariya Municipality	1630	1793	3423	1342	1370	2712	288	423	711	280	254	534	241	211	452	39	43	82
Lumbini	Bardiya	Madhuwan Municipality	984	1101	2085	658	645	1303	326	456	782	194	206	400	155	141	296	39	65	104
Lumbini	Bardiya	Rajapur Municipality	941	1066	2007	638	682	1320	303	384	687	47	57	104	38	35	73	9	22	31
Lumbini	Bardiya	Thakurbaba Municipality	1243	1509	2752	737	866	1603	506	643	1149	125	153	278	79	93	172	46	60	106
Sudurpaschim	Bajura	Badimalika Municipality	464	483	947	334	264	598	130	219	349	117	115	232	94	85	179	23	30	53
Sudurpaschim	Bajura	Budhiganga Municipality	505	604	1109	388	392	780	117	212	329	216	236	452	199	196	395	17	40	57
Sudurpaschim	Bajura	Budhinanda Municipality	397	392	789	371	344	715	26	48	74	158	152	310	151	138	289	7	14	21
Sudurpaschim	Bajura	Gaumul Rural Municipality	260	241	501	260	241	501	0	0	0	52	43	95	52	43	95	0	0	0
Sudurpaschim	Bajura	Himali Rural Municipality	180	197	377	172	194	366	8	3	11	45	40	85	45	40	85	0	0	0
Sudurpaschim	Bajura	Jagannath Rural Municipality	295	279	574	295	279	574	0	0	0	124	127	251	124	127	251	0	0	0
Sudurpaschim	Bajura	Khaptad Chhededaha Rural Municipality	307	295	602	307	295	602	0	0	0	70	67	137	70	67	137	0	0	0
Sudurpaschim	Bajura	Swami Kartik Khapar Rural Municipality	404	420	824	370	357	727	34	63	97	130	142	272	127	127	254	3	15	18
Sudurpaschim	Bajura	Triveni Municipality	634	560	1194	617	523	1140	17	37	54	183	173	356	178	163	341	5	10	15
Sudurpaschim	Bajhang	Bithadchir Rural Municipality	467	449	916	434	380	814	33	69	102	79	73	152	73	69	142	6	4	10
Sudurpaschim	Bajhang	Bungal Municipality	484	464	948	484	464	948	0	0	0	86	89	175	86	89	175	0	0	0
Sudurpaschim	Bajhang	Chabispathivera Rural Municipality	394	311	705	394	311	705	0	0	0	55	47	102	55	47	102	0	0	0
Sudurpaschim	Bajhang	Durgathali Rural Municipality	214	249	463	199	220	419	15	29	44	42	47	89	39	39	78	3	8	11
Sudurpaschim	Bajhang	Jaya Prithvi Municipality	620	626	1246	539	515	1054	81	111	192	116	102	218	104	94	198	12	8	20
Sudurpaschim	Bajhang	Kedarseu Rural Municipality	718	761	1479	690	727	1417	28	34	62	109	119	228	108	114	222	1	5	6
Sudurpaschim	Bajhang	Khaptadchhanna Rural Municipality	277	339	616	277	339	616	0	0	0	54	66	120	54	66	120	0	0	0
Sudurpaschim	Bajhang	Masta Rural Municipality	337	348	685	337	348	685	0	0	0	62	57	119	62	57	119	0	0	0
Sudurpaschim	Bajhang	Saipal Rural Municipality	61	67	128	61	67	128	0	0	0	3	2	5	3	2	5	0	0	0
Sudurpaschim	Bajhang	Surma Rural Municipality	271	256	527	271	256	527	0	0	0	46	33	79	46	33	79	0	0	0
Sudurpaschim	Bajhang	Talkot Rural Municipality	390	383	773	390	383	773	0	0	0	63	58	121	63	58	121	0	0	0
Sudurpaschim	Bajhang	Thalara Rural Municipality	585	634	1219	585	634	1219	0	0	0	161	179	340	161	179	340	0	0	0
Sudurpaschim	Achham	Bannigadi Jayagadh Rural Municipality	280	307	587	261	276	537	19	31	50	81	84	165	78	80	158	3	4	7
Sudurpaschim	Achham	Chaurpati Rural Municipality	462	514	976	462	514	976	0	0	0	135	138	273	135	138	273	0	0	0
Sudurpaschim	Achham	Dhakari Rural Municipality	485	558	1043	429	450	879	56	108	164	152	218	370	141	173	314	11	45	56
Sudurpaschim	Achham	Kamalbazar Municipality	593	602	1195	593	602	1195	0	0	0	222	216	438	222	216	438	0	0	0
Sudurpaschim	Achham	Mangalsen Municipality	600	594	1194	542	533	1075	58	61	119	231	229	460	217	218	435	14	11	25
Sudurpaschim	Achham	Mellekh Rural Municipality	515	486	1001	515	486	1001	0	0	0	114	106	220	114	106	220	0	0	0
Sudurpaschim	Achham	Panchadewal Binayak Municipality	619	657	1276	619	657	1276	0	0	0	248	261	509	248	261	509	0	0	0

Annex 1.2: Number of total children, children from Dalit, ethnic and Madheshi communities in ECED/PPCs

Province	District	Local Level	Number of Total Children in									Children from Dalit Communities in								
			All types of ECED/PPCs			Community Schools			Institutional Schools			All types of ECED/PPCs			Community			Institutional		
			Girls	Boys	Total	Girls	Boys	Total	Girls	Boys	Total	Girls	Boys	Total	Girls	Boys	Total	Girls	Boys	Total
Sudurpaschim	Achham	Ramaroshan Rural Municipality	619	577	1196	619	577	1196	0	0	0	187	186	373	187	186	373	0	0	0
Sudurpaschim	Achham	Sanfebagar Municipality	609	669	1278	540	510	1050	69	159	228	222	221	443	201	177	378	21	44	65
Sudurpaschim	Achham	Turmakhad Rural Municipality	769	677	1446	769	677	1446	0	0	0	298	266	564	298	266	564	0	0	0
Sudurpaschim	Doti	Adharsha Rural Municipality	700	818	1518	640	677	1317	60	141	201	215	249	464	208	225	433	7	24	31
Sudurpaschim	Doti	Badikedar Rural Municipality	596	634	1230	596	634	1230	0	0	0	128	167	295	128	167	295	0	0	0
Sudurpaschim	Doti	Bogtan Fudsil Rural Municipality	359	421	780	359	421	780	0	0	0	80	99	179	80	99	179	0	0	0
Sudurpaschim	Doti	Dipayal Silgadi Municipality	674	737	1411	585	542	1127	89	195	284	241	229	470	225	203	428	16	26	42
Sudurpaschim	Doti	Jorayal Rural Municipality	541	603	1144	516	542	1058	25	61	86	142	126	268	141	124	265	1	2	3
Sudurpaschim	Doti	K I Singh Rural Municipality	658	736	1394	523	514	1037	135	222	357	234	266	500	203	205	408	31	61	92
Sudurpaschim	Doti	Purbichauki Rural Municipality	600	615	1215	564	557	1121	36	58	94	188	181	369	183	175	358	5	6	11
Sudurpaschim	Doti	Sayal Rural Municipality	499	554	1053	489	523	1012	10	31	41	107	158	265	103	139	242	4	19	23
Sudurpaschim	Doti	Shikhar Municipality	558	631	1189	470	487	957	88	144	232	233	235	468	212	205	417	21	30	51
Sudurpaschim	Kailali	Bardagoriya Rural Municipality	917	1005	1922	398	325	723	519	680	1199	254	252	506	140	87	227	114	165	279
Sudurpaschim	Kailali	Bhajani Municipality	787	956	1743	529	549	1078	258	407	665	85	126	211	75	86	161	10	40	50
Sudurpaschim	Kailali	Chure Rural Municipality	341	403	744	315	381	696	26	22	48	60	69	129	58	66	124	2	3	5
Sudurpaschim	Kailali	Dhangadhi Sub Metropolitan City	3550	4611	8161	1084	1149	2233	2466	3462	5928	428	490	918	253	252	505	175	238	413
Sudurpaschim	Kailali	Gauriganga Municipality	1652	1795	3447	1022	961	1983	630	834	1464	466	498	964	325	303	628	141	195	336
Sudurpaschim	Kailali	Ghodaghodi Municipality	1679	1955	3634	946	865	1811	733	1090	1823	232	260	492	167	147	314	65	113	178
Sudurpaschim	Kailali	Godawari Municipality	2001	2703	4704	888	946	1834	1113	1757	2870	601	726	1327	388	373	761	213	353	566
Sudurpaschim	Kailali	Janaki Rural Municipality	728	775	1503	473	373	846	255	402	657	169	144	313	142	94	236	27	50	77
Sudurpaschim	Kailali	Joshipur Rural Municipality	740	812	1552	377	332	709	363	480	843	43	39	82	30	22	52	13	17	30
Sudurpaschim	Kailali	Kailari Rural Municipality	830	867	1697	443	459	902	387	408	795	49	45	94	45	36	81	4	9	13
Sudurpaschim	Kailali	Lamkichuha Municipality	1952	2341	4293	1118	1071	2189	834	1270	2104	528	541	1069	420	393	813	108	148	256
Sudurpaschim	Kailali	Mohanyal Rural Municipality	610	668	1278	582	642	1224	28	26	54	179	195	374	178	194	372	1	1	2
Sudurpaschim	Kailali	Tikapur Municipality	1511	1806	3317	580	666	1246	931	1140	2071	301	353	654	191	205	396	110	148	258
Sudurpaschim	Kanchanpur	Bedkot Municipality	1072	1259	2331	528	489	1017	544	770	1314	281	253	534	208	176	384	73	77	150
Sudurpaschim	Kanchanpur	Belauri Municipality	977	1136	2113	423	385	808	554	751	1305	91	93	184	50	51	101	41	42	83
Sudurpaschim	Kanchanpur	Beldandi Rural Municipality	433	534	967	233	245	478	200	289	489	67	68	135	50	52	102	17	16	33
Sudurpaschim	Kanchanpur	Bheemdatt Municipality	1887	2655	4542	736	723	1459	1151	1932	3083	554	576	1130	377	324	701	177	252	429
Sudurpaschim	Kanchanpur	Krishnapur Municipality	1451	1810	3261	646	649	1295	805	1161	1966	269	315	584	191	167	358	78	148	226
Sudurpaschim	Kanchanpur	Laljhandi Rural Municipality	446	516	962	360	374	734	86	142	228	18	35	53	18	32	50	0	3	3
Sudurpaschim	Kanchanpur	Mahakali Municipality	752	845	1597	443	431	874	309	414	723	326	359	685	228	215	443	98	144	242
Sudurpaschim	Kanchanpur	Punarbas Municipality	1353	1712	3065	476	483	959	877	1229	2106	375	412	787	178	156	334	197	256	453
Sudurpaschim	Kanchanpur	Shuklaphanta Municipality	1065	1373	2438	554	582	1136	511	791	1302	224	246	470	148	141	289	76	105	181
Sudurpaschim	Dadeldhura	Aalital Rural Municipality	356	425	781	321	362	683	35	63	98	50	92	142	46	88	134	4	4	8
Sudurpaschim	Dadeldhura	Ajayameru Rural Municipality	295	261	556	281	249	530	14	12	26	96	72	168	94	68	162	2	4	6
Sudurpaschim	Dadeldhura	Amargadhi Municipality	333	479	812	178	210	388	155	269	424	122	147	269	98	105	203	24	42	66
Sudurpaschim	Dadeldhura	Bhageshwar Rural Municipality	175	214	389	170	200	370	5	14	19	63	59	122	63	57	120	0	2	2
Sudurpaschim	Dadeldhura	Ganayapdhura Rural Municipality	337	371	708	286	302	588	51	69	120	152	157	309	142	143	285	10	14	24

Annex 1.2: Number of total children, children from Dalit, ethnic and Madheshi communities in ECED/PPCs

Province	District	Local Level	Number of Total Children in									Children from Dalit Communities in								
			All types of ECED/PPCs			Community Schools			Institutional Schools			All types of ECED/PPCs			Community			Institutional		
			Girls	Boys	Total	Girls	Boys	Total	Girls	Boys	Total	Girls	Boys	Total	Girls	Boys	Total	Girls	Boys	Total
Sudurpaschim	Dadeldhura	Nawadurga Rural Municipality	388	477	865	360	416	776	28	61	89	169	176	345	159	158	317	10	18	28
Sudurpaschim	Dadeldhura	Parashuram Municipality	716	835	1551	629	683	1312	87	152	239	144	157	301	105	114	219	39	43	82
Sudurpaschim	Baitadi	Dasharathchanda Municipality	370	387	757	328	325	653	42	62	104	138	142	280	134	129	263	4	13	17
Sudurpaschim	Baitadi	Dilasaini Rural Municipality	529	530	1059	519	523	1042	10	7	17	126	96	222	125	96	221	1	0	1
Sudurpaschim	Baitadi	Dogadakedar Rural Municipality	352	379	731	352	379	731	0	0	0	121	130	251	121	130	251	0	0	0
Sudurpaschim	Baitadi	Melauli Rural Municipality	431	436	867	418	406	824	13	30	43	142	142	284	138	135	273	4	7	11
Sudurpaschim	Baitadi	Pancheshwar Rural Municipality	245	289	534	245	289	534	0	0	0	88	104	192	88	104	192	0	0	0
Sudurpaschim	Baitadi	Patan Municipality	659	737	1396	640	686	1326	19	51	70	179	161	340	176	152	328	3	9	12
Sudurpaschim	Baitadi	Purchaudi Municipality	763	868	1631	736	807	1543	27	61	88	151	170	321	144	158	302	7	12	19
Sudurpaschim	Baitadi	Shivanath Rural Municipality	402	369	771	402	369	771	0	0	0	104	78	182	104	78	182	0	0	0
Sudurpaschim	Baitadi	Sigas Rural Municipality	659	733	1392	659	733	1392	0	0	0	144	155	299	144	155	299	0	0	0
Sudurpaschim	Baitadi	Surnaya Rural Municipality	339	383	722	339	383	722	0	0	0	55	75	130	55	75	130	0	0	0
Sudurpaschim	Darchula	Apihimal Rural Municipality	116	146	262	116	146	262	0	0	0	11	12	23	11	12	23	0	0	0
Sudurpaschim	Darchula	Byas Rural Municipality	273	208	481	273	208	481	0	0	0	41	33	74	41	33	74	0	0	0
Sudurpaschim	Darchula	Duhun Rural Municipality	223	262	485	189	156	345	34	106	140	31	34	65	31	24	55	0	10	10
Sudurpaschim	Darchula	Lekam Rural Municipality	139	166	305	139	166	305	0	0	0	43	41	84	43	41	84	0	0	0
Sudurpaschim	Darchula	Mahakali Municipality	525	678	1203	334	361	695	191	317	508	85	102	187	72	78	150	13	24	37
Sudurpaschim	Darchula	Malikarjun Rural Municipality	237	254	491	235	249	484	2	5	7	64	68	132	64	68	132	0	0	0
Sudurpaschim	Darchula	Marma Rural Municipality	286	279	565	286	279	565	0	0	0	42	37	79	42	37	79	0	0	0
Sudurpaschim	Darchula	Naugad Rural Municipality	282	294	576	276	266	542	6	28	34	41	37	78	41	35	76	0	2	2
Sudurpaschim	Darchula	Shailyashikhar Municipality	387	391	778	387	391	778	0	0	0	90	86	176	90	86	176	0	0	0
Province 1	Taplejung		2018	2051	4069	1919	1922	3841	99	129	228	244	218	462	234	210	444	10	8	18
Province 1	Panchthar		2849	3167	6016	2313	2496	4809	536	671	1207	253	231	484	223	201	424	30	30	60
Province 1	Ilam		4333	4919	9252	2709	2907	5616	1624	2012	3636	308	312	620	216	198	414	92	114	206
Province 1	Jhapa		16107	18437	34544	7521	7896	15417	8586	10541	19127	1786	1975	3761	1207	1269	2476	579	706	1285
Province 1	Morang		17803	20108	37911	8894	9133	18027	8909	10975	19884	3230	3427	6657	2469	2550	5019	761	877	1638
Province 1	Sunsari		15792	18384	34176	7916	7978	15894	7876	10406	18282	2720	2972	5692	2138	2187	4325	582	785	1367
Province 1	Dhankuta		2675	2803	5478	2092	2177	4269	583	626	1209	278	264	542	232	216	448	46	48	94
Province 1	Terhathum		1564	1769	3333	1310	1467	2777	254	302	556	195	220	415	177	193	370	18	27	45
Province 1	Sankhuwasabha		2572	2966	5538	2025	2200	4225	547	766	1313	326	340	666	291	274	565	35	66	101
Province 1	Bhojpur		2112	2379	4491	1880	2080	3960	232	299	531	283	298	581	267	273	540	16	25	41
Province 1	Solukhumbu		1877	1961	3838	1709	1737	3446	168	224	392	238	252	490	230	233	463	8	19	27
Province 1	Okhaldhunga		2040	2261	4301	1691	1783	3474	349	478	827	330	347	677	285	301	586	45	46	91
Province 1	Khotang		2413	2571	4984	2205	2296	4501	208	275	483	402	371	773	388	350	738	14	21	35
Province 1	Udayapur		5946	6701	12647	3698	3806	7504	2248	2895	5143	991	988	1979	750	714	1464	241	274	515
Madhesh	Saptari		8104	9566	17670	6569	6870	13439	1535	2696	4231	2693	3025	5718	2525	2635	5160	168	390	558
Madhesh	Siraha		11270	16042	27312	6311	7030	13341	4959	9012	13971	2755	3499	6254	2117	2259	4376	638	1240	1878
Madhesh	Dhanusha		9903	12227	22130	7401	8139	15540	2502	4088	6590	2251	2599	4850	2035	2207	4242	216	392	608
Madhesh	Mahottari		8311	9950	18261	6172	6198	12370	2139	3752	5891	1556	1793	3349	1374	1443	2817	182	350	532

Annex 1.2: Number of total children, children from Dalit, ethnic and Madheshi communities in ECED/PPCs

Province	District	Local Level	Number of Total Children in									Children from Dalit Communities in								
			All types of ECED/PPCs			Community Schools			Institutional Schools			All types of ECED/PPCs			Community			Institutional		
			Girls	Boys	Total	Girls	Boys	Total	Girls	Boys	Total	Girls	Boys	Total	Girls	Boys	Total	Girls	Boys	Total
Madhesh	Sarlahi		9994	11338	21332	6829	6340	13169	3165	4998	8163	1539	1612	3151	1353	1312	2665	186	300	486
Madhesh	Rautahat		7440	8357	15797	6502	6488	12990	938	1869	2807	1477	1451	2928	1437	1344	2781	40	107	147
Madhesh	Bara		11127	11740	22867	9243	9024	18267	1884	2716	4600	1807	2025	3832	1689	1864	3553	118	161	279
Madhesh	Parsa		9783	10870	20653	6557	5987	12544	3226	4883	8109	1483	1590	3073	1356	1356	2712	127	234	361
Bagmati	Sindhuli		4446	4976	9422	3515	3782	7297	931	1194	2125	729	815	1544	614	666	1280	115	149	264
Bagmati	Ramechhap		2778	3196	5974	2560	2841	5401	218	355	573	341	385	726	321	342	663	20	43	63
Bagmati	Dolakha		2999	3292	6291	2456	2668	5124	543	624	1167	326	375	701	295	332	627	31	43	74
Bagmati	Sindhupalchok		4407	4917	9324	3970	4291	8261	437	626	1063	427	451	878	406	417	823	21	34	55
Bagmati	Kavrepalanchok		5380	6509	11889	3374	3889	7263	2006	2620	4626	502	549	1051	404	432	836	98	117	215
Bagmati	Lalitpur		5476	6682	12158	1967	2312	4279	3509	4370	7879	390	414	804	201	195	396	189	219	408
Bagmati	Bhaktapur		5922	7213	13135	2108	2373	4481	3814	4840	8654	323	348	671	224	236	460	99	112	211
Bagmati	Kathmandu		23759	29495	53254	4955	5535	10490	18804	23960	42764	1606	1947	3553	706	786	1492	900	1161	2061
Bagmati	Nuwakot		4632	5200	9832	3745	4105	7850	887	1095	1982	461	548	1009	397	457	854	64	91	155
Bagmati	Rasuwa		833	866	1699	645	647	1292	188	219	407	45	33	78	30	24	54	15	9	24
Bagmati	Dhading		4987	5787	10774	4093	4658	8751	894	1129	2023	827	898	1725	755	798	1553	72	100	172
Bagmati	Makwanpur		6859	7774	14633	4714	4965	9679	2145	2809	4954	363	388	751	229	246	475	134	142	276
Bagmati	Chitwan		11630	14210	25840	6819	7673	14492	4811	6537	11348	1620	1823	3443	1154	1216	2370	466	607	1073
Gandaki	Gorkha		3673	4157	7830	2628	2799	5427	1045	1358	2403	815	920	1735	654	690	1344	161	230	391
Gandaki	Lamjung		2530	3152	5682	1669	1917	3586	861	1235	2096	714	934	1648	593	693	1286	121	241	362
Gandaki	Tanahu		5427	6354	11781	3315	3593	6908	2112	2761	4873	1131	1375	2506	811	921	1732	320	454	774
Gandaki	Syangja		3969	4823	8792	2856	3349	6205	1113	1474	2587	966	1092	2058	796	849	1645	170	243	413
Gandaki	Kaski		8699	10508	19207	3292	3608	6900	5407	6900	12307	2154	2494	4648	1343	1420	2763	811	1074	1885
Gandaki	Manang		128	129	257	119	122	241	9	7	16	5	13	18	4	13	17	1	0	1
Gandaki	Mustang		331	434	765	304	402	706	27	32	59	77	111	188	77	107	184	0	4	4
Gandaki	Myagdi		1877	2295	4172	1388	1647	3035	489	648	1137	679	823	1502	542	658	1200	137	165	302
Gandaki	Parbat		1959	2448	4407	1548	1890	3438	411	558	969	744	825	1569	647	695	1342	97	130	227
Gandaki	Baglung		4000	4860	8860	3297	3867	7164	703	993	1696	1683	2030	3713	1511	1752	3263	172	278	450
Gandaki	Nawalpur		8257	9537	17794	4929	5304	10233	3328	4233	7561	1193	1271	2464	892	893	1785	301	378	679
Karnali	Rukum Paschim		3227	3632	6859	2951	3195	6146	276	437	713	862	927	1789	811	862	1673	51	65	116
Karnali	Salyan		4321	4980	9301	3520	3888	7408	801	1092	1893	828	832	1660	716	706	1422	112	126	238
Karnali	Surkhet		7015	8644	15659	4464	4985	9449	2551	3659	6210	2302	2712	5014	1735	1931	3666	567	781	1348
Karnali	Dailekh		4577	4960	9537	4310	4508	8818	267	452	719	1703	1697	3400	1653	1621	3274	50	76	126
Karnali	Jajarkot		4663	4814	9477	4623	4754	9377	40	60	100	1546	1476	3022	1540	1460	3000	6	16	22
Karnali	Dolpa		1133	1204	2337	1133	1204	2337	0	0	0	249	254	503	249	254	503	0	0	0
Karnali	Jumla		2008	1927	3935	2008	1927	3935	0	0	0	513	481	994	513	481	994	0	0	0
Karnali	Kalikot		3969	4116	8085	3886	3959	7845	83	157	240	1320	1380	2700	1317	1352	2669	3	28	31
Karnali	Mugu		1619	1659	3278	1480	1475	2955	139	184	323	423	422	845	413	390	803	10	32	42
Karnali	Humla		2077	2067	4144	2001	1958	3959	76	109	185	468	461	929	465	460	925	3	1	4
Lumbini	Gulmi		5166	6346	11512	4554	5354	9908	612	992	1604	1650	1915	3565	1554	1776	3330	96	139	235

Annex 1.2: Number of total children, children from Dalit, ethnic and Madheshi communities in ECED/PPCs

Province	District	Local Level	Number of Total Children in									Children from Dalit Communities in								
			All types of ECED/PPCs			Community Schools			Institutional Schools			All types of ECED/PPCs			Community			Institutional		
			Girls	Boys	Total	Girls	Boys	Total	Girls	Boys	Total	Girls	Boys	Total	Girls	Boys	Total	Girls	Boys	Total
Lumbini	Palpa		4042	4592	8634	3004	3277	6281	1038	1315	2353	629	668	1297	502	509	1011	127	159	286
Lumbini	Nawalparasi		8457	10136	18593	4683	4959	9642	3774	5177	8951	1672	1928	3600	1101	1127	2228	571	801	1372
Lumbini	Rupandehi		20062	24353	44415	10683	11302	21985	9379	13051	22430	3035	3562	6597	1987	2025	4012	1048	1537	2585
Lumbini	Kapilbastu		10999	12977	23976	8212	8294	16506	2787	4683	7470	1910	2161	4071	1588	1620	3208	322	541	863
Lumbini	Arghakhanchi		2950	3627	6577	2572	3036	5608	378	591	969	875	975	1850	782	827	1609	93	148	241
Lumbini	Pyuthan		4733	5462	10195	3941	4357	8298	792	1105	1897	1266	1388	2654	1097	1199	2296	169	189	358
Lumbini	Rolpa		4943	5498	10441	4546	4948	9494	397	550	947	1016	1129	2145	942	1042	1984	74	87	161
Lumbini	Rukum Purba		1335	1391	2726	1295	1318	2613	40	73	113	339	376	715	337	363	700	2	13	15
Lumbini	Dang		12176	14317	26493	5225	5550	10775	6951	8767	15718	1839	2132	3971	1137	1201	2338	702	931	1633
Lumbini	Banke		11067	13987	25054	5756	6097	11853	5311	7890	13201	2019	2360	4379	1433	1424	2857	586	936	1522
Lumbini	Bardiya		9233	10675	19908	6523	7050	13573	2710	3625	6335	1316	1455	2771	1031	1070	2101	285	385	670
Sudurpaschim	Bajura		3446	3471	6917	3114	2889	6003	332	582	914	1095	1095	2190	1040	986	2026	55	109	164
Sudurpaschim	Bajhang		4818	4887	9705	4661	4644	9305	157	243	400	876	872	1748	854	847	1701	22	25	47
Sudurpaschim	Achham		5551	5641	11192	5349	5282	10631	202	359	561	1890	1925	3815	1841	1821	3662	49	104	153
Sudurpaschim	Doti		5185	5749	10934	4742	4897	9639	443	852	1295	1568	1710	3278	1483	1542	3025	85	168	253
Sudurpaschim	Kailali		17298	20697	37995	8755	8719	17474	8543	11978	20521	3395	3738	7133	2412	2258	4670	983	1480	2463
Sudurpaschim	Kanchanpur		9436	11840	21276	4399	4361	8760	5037	7479	12516	2205	2357	4562	1448	1314	2762	757	1043	1800
Sudurpaschim	Dadeldhura		2600	3062	5662	2225	2422	4647	375	640	1015	796	860	1656	707	733	1440	89	127	216
Sudurpaschim	Baitadi		4749	5111	9860	4638	4900	9538	111	211	322	1248	1253	2501	1229	1212	2441	19	41	60
Sudurpaschim	Darchula		2468	2678	5146	2235	2222	4457	233	456	689	448	450	898	435	414	849	13	36	49
Province 1			**80101**	**90477**	**170578**	**47882**	**49878**	**97760**	**32219**	**40599**	**72818**	**11584**	**12215**	**23799**	**9107**	**9169**	**18276**	**2477**	**3046**	**5523**
Madhesh			**75932**	**90090**	**166022**	**55584**	**56076**	**111660**	**20348**	**34014**	**54362**	**15561**	**17594**	**33155**	**13886**	**14420**	**28306**	**1675**	**3174**	**4849**
Bagmati			**84108**	**100117**	**184225**	**44921**	**49739**	**94660**	**39187**	**50378**	**89565**	**7960**	**8974**	**16934**	**5736**	**6147**	**11883**	**2224**	**2827**	**5051**
Gandaki			**40850**	**48697**	**89547**	**25345**	**28498**	**53843**	**15505**	**20199**	**35704**	**10161**	**11888**	**22049**	**7870**	**8691**	**16561**	**2291**	**3197**	**5488**
Lumbini			**95163**	**113361**	**208524**	**60994**	**65542**	**126536**	**34169**	**47819**	**81988**	**17566**	**20049**	**37615**	**13491**	**14183**	**27674**	**4075**	**5866**	**9941**
Karnali			**34609**	**38003**	**72612**	**30376**	**31853**	**62229**	**4233**	**6150**	**10383**	**10214**	**10642**	**20856**	**9412**	**9517**	**18929**	**802**	**1125**	**1927**
Sudurpaschim			**55551**	**63136**	**118687**	**40118**	**40336**	**80454**	**15433**	**22800**	**38233**	**13521**	**14260**	**27781**	**11449**	**11127**	**22576**	**2072**	**3133**	**5205**
Nepal			**466314**	**543881**	**1010195**	**305220**	**321922**	**627142**	**161094**	**221959**	**383053**	**86567**	**95622**	**182189**	**70951**	**73254**	**144205**	**15616**	**22368**	**37984**

Annex 1.2: Number of total children, children from Dalit, ethnic and Madhes

Province	District	Local Level	Children from Ethnic Comunities in									Children from Madhesi Communities in								
			All types of ECED/PPCs			Community			Institutional			All types of ECED/PPCs			Community			Institutional		
			Girls	Boys	Total	Girls	Boys	Total	Girls	Boys	Total	Girls	Boys	Total	Girls	Boys	Total	Girls	Boys	Total
Province 1	Taplejung	Aathrai Tribeni Rural Municipality	195	219	414	195	219	414	0	0	0	0	0	0	0	0	0	0	0	0
Province 1	Taplejung	Maiwakhola Rural Municipality	147	117	264	142	108	250	5	9	14	0	0	0	0	0	0	0	0	0
Province 1	Taplejung	Meringden Rural Municipality	213	190	403	213	190	403	0	0	0	2	0	2	2	0	2	0	0	0
Province 1	Taplejung	Mikwakhola Rural Municipality	134	140	274	134	140	274	0	0	0	0	0	0	0	0	0	0	0	0
Province 1	Taplejung	Pathivara Yangwarak Rural Municipality	151	144	295	148	142	290	3	2	5	0	3	3	0	3	3	0	0	0
Province 1	Taplejung	Phaktanglung Rural Municipality	157	217	374	157	217	374	0	0	0	0	0	0	0	0	0	0	0	0
Province 1	Taplejung	Phungling Municipality	329	320	649	268	247	515	61	73	134	2	3	5	1	1	2	1	2	3
Province 1	Taplejung	Sidingba Rural Municipality	61	61	122	61	61	122	0	0	0	0	0	0	0	0	0	0	0	0
Province 1	Taplejung	Sirijangha Rural Municipality	126	128	254	126	128	254	0	0	0	1	0	1	1	0	1	0	0	0
Province 1	Panchthar	Falgunanda Rural Municipality	257	270	527	211	221	432	46	49	95	2	0	2	2	0	2	0	0	0
Province 1	Panchthar	Hilihang Rural Municipality	212	273	485	175	201	376	37	72	109	0	1	1	0	1	1	0	0	0
Province 1	Panchthar	Kummayak Rural Municipality	166	219	385	154	198	352	12	21	33	1	0	1	1	0	1	0	0	0
Province 1	Panchthar	Miklajung Rural Municipality	250	292	542	180	226	406	70	66	136	7	7	14	3	5	8	4	2	6
Province 1	Panchthar	Phalelung Rural Municipality	326	371	697	283	316	599	43	55	98	2	3	5	2	3	5	0	0	0
Province 1	Panchthar	Phidim Municipality	625	624	1249	450	432	882	175	192	367	24	18	42	6	8	14	18	10	28
Province 1	Panchthar	Tumbewa Rural Municipality	126	158	284	126	158	284	0	0	0	1	3	4	1	3	4	0	0	0
Province 1	Panchthar	Yangwarak Rural Municipality	203	216	419	146	162	308	57	54	111	3	2	5	1	2	3	2	0	2
Province 1	Ilam	Chulachuli Rural Municipality	376	494	870	235	264	499	141	230	371	8	6	14	5	4	9	3	2	5
Province 1	Ilam	Deumai Municipality	312	312	624	220	222	442	92	90	182	15	9	24	14	8	22	1	1	2
Province 1	Ilam	Ilam Municipality	562	686	1248	187	238	425	375	448	823	28	31	59	11	13	24	17	18	35
Province 1	Ilam	Mai Municipality	357	412	769	254	276	530	103	136	239	5	7	12	3	4	7	2	3	5
Province 1	Ilam	Maijogmai Rural Municipality	153	134	287	95	84	179	58	50	108	1	3	4	0	3	3	1	0	1
Province 1	Ilam	Mangsebung Rural Municipality	175	150	325	140	119	259	35	31	66	2	0	2	2	0	2	0	0	0
Province 1	Ilam	Phakphokthum Rural Municipality	186	194	380	134	143	277	52	51	103	7	8	15	6	5	11	1	3	4
Province 1	Ilam	Rong Rural Municipality	200	213	413	180	189	369	20	24	44	2	4	6	2	4	6	0	0	0
Province 1	Ilam	Sandakpur Rural Municipality	177	191	368	134	145	279	43	46	89	0	1	1	0	1	1	0	0	0
Province 1	Ilam	Suryodaya Municipality	559	641	1200	331	335	666	228	306	534	23	17	40	11	6	17	12	11	23
Province 1	Jhapa	Arjundhara Municipality	355	423	778	123	143	266	232	280	512	42	33	75	20	17	37	22	16	38
Province 1	Jhapa	Barhadashi Rural Municipality	273	296	569	184	183	367	89	113	202	73	94	167	54	47	101	19	47	66
Province 1	Jhapa	Bhadrapur Municipality	357	365	722	213	198	411	144	167	311	51	68	119	27	33	60	24	35	59
Province 1	Jhapa	Birtamod Municipality	691	808	1499	171	208	379	520	600	1120	176	130	306	90	45	135	86	85	171
Province 1	Jhapa	Buddhashanti Rural Municipality	389	488	877	180	205	385	209	283	492	31	27	58	14	17	31	17	10	27
Province 1	Jhapa	Damak Municipality	724	871	1595	317	350	667	407	521	928	77	60	137	47	19	66	30	41	71
Province 1	Jhapa	Gauradhaha Municipality	329	354	683	195	204	399	134	150	284	84	60	144	70	45	115	14	15	29
Province 1	Jhapa	Gauriganj Rural Municipality	302	331	633	207	211	418	95	120	215	116	160	276	72	103	175	44	57	101
Province 1	Jhapa	Haldibari Rural Municipality	329	358	687	223	199	422	106	159	265	24	34	58	19	19	38	5	15	20
Province 1	Jhapa	Jhapa Rural Municipality	181	226	407	91	106	197	90	120	210	148	119	267	104	68	172	44	51	95
Province 1	Jhapa	Kachankawal Rural Municipality	374	429	803	316	324	640	58	105	163	86	157	243	76	131	207	10	26	36
Province 1	Jhapa	Kamal Rural Municipality	394	473	867	183	206	389	211	267	478	12	21	33	7	10	17	5	11	16

Annex 1.2: Number of total children, children from Dalit, ethnic and Madhes

Province	District	Local Level	Children from Ethnic Comunities in									Children from Madhesi Communities in								
			All types of ECED/PPCs			Community			Institutional			All types of ECED/PPCs			Community			Institutional		
			Girls	Boys	Total	Girls	Boys	Total	Girls	Boys	Total	Girls	Boys	Total	Girls	Boys	Total	Girls	Boys	Total
Province 1	Jhapa	Kanakai Municipality	205	270	475	101	111	212	104	159	263	47	44	91	42	29	71	5	15	20
Province 1	Jhapa	Mechinagar Municipality	873	1038	1911	373	413	786	500	625	1125	88	74	162	44	22	66	44	52	96
Province 1	Jhapa	Shivasatakshi Municipility	602	645	1247	360	377	737	242	268	510	45	35	80	30	22	52	15	13	28
Province 1	Morang	Belbari Municipality	817	907	1724	320	315	635	497	592	1089	31	37	68	15	14	29	16	23	39
Province 1	Morang	Biratnagar Metropolitan City	641	811	1452	205	236	441	436	575	1011	983	1121	2104	465	377	842	518	744	1262
Province 1	Morang	Budhiganga Rural Municipality	207	161	368	106	77	183	101	84	185	94	88	182	79	61	140	15	27	42
Province 1	Morang	Dhanapalthan Rural Municipality	255	278	533	128	113	241	127	165	292	324	327	651	207	154	361	117	173	290
Province 1	Morang	Gramthan Rural Municipality	410	442	852	218	239	457	192	203	395	79	73	152	57	48	105	22	25	47
Province 1	Morang	Jahada Rural Municipality	240	288	528	200	251	451	40	37	77	297	306	603	272	275	547	25	31	56
Province 1	Morang	Kanepokhari Rural Municipality	301	332	633	160	141	301	141	191	332	19	15	34	9	7	16	10	8	18
Province 1	Morang	Katahari Rural Municipality	211	171	382	123	101	224	88	70	158	166	140	306	84	49	133	82	91	173
Province 1	Morang	Kerabari Rural Municipality	407	456	863	303	316	619	104	140	244	4	4	8	2	1	3	2	3	5
Province 1	Morang	Letang Municipality	534	641	1175	346	396	742	188	245	433	0	4	4	0	2	2	0	2	2
Province 1	Morang	Miklajung Rural Municipality	340	391	731	204	227	431	136	164	300	6	6	12	3	1	4	3	5	8
Province 1	Morang	Pathari Shanishchare Municipality	572	607	1179	178	190	368	394	417	811	42	54	96	21	24	45	21	30	51
Province 1	Morang	Rangeli Municipality	239	260	499	115	130	245	124	130	254	271	327	598	157	150	307	114	177	291
Province 1	Morang	Ratuwamai Municipality	336	335	671	226	200	426	110	135	245	222	249	471	176	189	365	46	60	106
Province 1	Morang	Sundarharaicha Municipality	822	982	1804	364	436	800	458	546	1004	101	119	220	65	65	130	36	54	90
Province 1	Morang	Sunwarshi Municipality	209	187	396	159	121	280	50	66	116	329	396	725	274	301	575	55	95	150
Province 1	Morang	Uralabari Municipality	616	704	1320	187	205	392	429	499	928	28	24	52	17	6	23	11	18	29
Province 1	Sunsari	Barahkshetra Municipality	734	743	1477	358	345	703	376	398	774	182	155	337	107	65	172	75	90	165
Province 1	Sunsari	Barju Rural Municipality	167	188	355	123	144	267	44	44	88	321	318	639	255	226	481	66	92	158
Province 1	Sunsari	Bhokraha Narsing Rural Municipality	181	187	368	176	178	354	5	9	14	494	446	940	457	384	841	37	62	99
Province 1	Sunsari	Dewanganj Rural Municipality	72	100	172	53	58	111	19	42	61	666	791	1457	491	468	959	175	323	498
Province 1	Sunsari	Dharan Sub Metropolitan City	1675	1858	3533	443	450	893	1232	1408	2640	60	85	145	27	24	51	33	61	94
Province 1	Sunsari	Duhabi Municipality	318	305	623	170	141	311	148	164	312	302	232	534	212	129	341	90	103	193
Province 1	Sunsari	Gadhi Rural Municipality	238	280	518	97	103	200	141	177	318	186	227	413	101	106	207	85	121	206
Province 1	Sunsari	Harinagar Rural Municipality	132	133	265	94	80	174	38	53	91	685	811	1496	463	497	960	222	314	536
Province 1	Sunsari	Inaruwa Municipality	313	332	645	169	178	347	144	154	298	560	718	1278	293	271	564	267	447	714
Province 1	Sunsari	Itahari Sub Metropolitan City	1438	1706	3144	347	366	713	1091	1340	2431	223	231	454	94	62	156	129	169	298
Province 1	Sunsari	Koshi Rural Municipality	97	94	191	83	75	158	14	19	33	400	465	865	316	322	638	84	143	227
Province 1	Sunsari	Ramdhuni Municipality	499	557	1056	251	240	491	248	317	565	73	85	158	49	48	97	24	37	61
Province 1	Dhankuta	Chaubise Rural Municipality	393	409	802	327	338	665	66	71	137	0	0	0	0	0	0	0	0	0
Province 1	Dhankuta	Chhathar Jorpati Rural Municipality	239	262	501	196	211	407	43	51	94	1	1	2	1	0	1	0	1	1
Province 1	Dhankuta	Dhankuta Municipality	356	369	725	214	213	427	142	156	298	6	6	12	3	3	6	3	3	6
Province 1	Dhankuta	Mahalaxmi Municipality	222	213	435	198	194	392	24	19	43	0	3	3	0	3	3	0	0	0
Province 1	Dhankuta	Pakhribas Municipality	135	140	275	97	96	193	38	44	82	0	1	1	0	1	1	0	0	0
Province 1	Dhankuta	Sangurigadhi Rural Municipality	262	287	549	205	227	432	57	60	117	0	1	1	0	1	1	0	0	0
Province 1	Dhankuta	Shahidbhumi Rural Municipality	225	237	462	196	212	408	29	25	54	0	0	0	0	0	0	0	0	0

Annex 1.2: Number of total children, children from Dalit, ethnic and Madhes

Province	District	Local Level	Children from Ethnic Comunities in									Children from Madhesi Communities in								
			All types of ECED/PPCs			Community			Institutional			All types of ECED/PPCs			Community			Institutional		
			Girls	Boys	Total	Girls	Boys	Total	Girls	Boys	Total	Girls	Boys	Total	Girls	Boys	Total	Girls	Boys	Total
Province 1	Terhathum	Aathrai Rural Municipality	208	246	454	203	239	442	5	7	12	7	3	10	7	3	10	0	0	0
Province 1	Terhathum	Chhathar Rural Municipality	153	170	323	142	143	285	11	27	38	2	5	7	2	5	7	0	0	0
Province 1	Terhathum	Laligurans Municipality	152	149	301	124	131	255	28	18	46	2	6	8	1	4	5	1	2	3
Province 1	Terhathum	Menchhayayem Rural Municipality	71	87	158	71	87	158	0	0	0	1	2	3	1	2	3	0	0	0
Province 1	Terhathum	Myanglung Municipality	230	267	497	119	150	269	111	117	228	4	1	5	3	0	3	1	1	2
Province 1	Terhathum	Phedap Rural Municipality	144	176	320	119	144	263	25	32	57	1	0	1	0	0	0	1	0	1
Province 1	Sankhuwasabha	Bhotkhola Rural Municipality	125	138	263	109	125	234	16	13	29	0	0	0	0	0	0	0	0	0
Province 1	Sankhuwasabha	Chainpur Municipality	230	311	541	166	203	369	64	108	172	8	5	13	4	3	7	4	2	6
Province 1	Sankhuwasabha	Chichila Rural Municipality	87	111	198	72	97	169	15	14	29	0	0	0	0	0	0	0	0	0
Province 1	Sankhuwasabha	Dharmadevi Municipality	158	158	316	145	139	284	13	19	32	4	4	8	4	2	6	0	2	2
Province 1	Sankhuwasabha	Khandbari Municipality	530	631	1161	296	303	599	234	328	562	4	3	7	3	1	4	1	2	3
Province 1	Sankhuwasabha	Madi Municipality	84	85	169	72	78	150	12	7	19	0	0	0	0	0	0	0	0	0
Province 1	Sankhuwasabha	Makalu Rural Municipality	200	222	422	159	164	323	41	58	99	2	2	4	2	2	4	0	0	0
Province 1	Sankhuwasabha	Panchakhapan Municipality	180	217	397	157	186	343	23	31	54	0	2	2	0	2	2	0	0	0
Province 1	Sankhuwasabha	Sabhapokhari Rural Municipality	127	149	276	94	98	192	33	51	84	0	0	0	0	0	0	0	0	0
Province 1	Sankhuwasabha	Silichong Rural Municipality	129	156	285	129	156	285	0	0	0	0	0	0	0	0	0	0	0	0
Province 1	Bhojpur	Aamchowk Rural Municipality	100	119	219	100	119	219	0	0	0	0	2	2	0	2	2	0	0	0
Province 1	Bhojpur	Arun Rural Municipality	135	136	271	116	113	229	19	23	42	0	0	0	0	0	0	0	0	0
Province 1	Bhojpur	Bhojpur Municipality	213	273	486	128	185	313	85	88	173	5	3	8	3	3	6	2	0	2
Province 1	Bhojpur	Hatuwagadhi Rural Municipality	139	160	299	116	135	251	23	25	48	1	0	1	1	0	1	0	0	0
Province 1	Bhojpur	Pauwadungma Rural Municipality	93	116	209	88	111	199	5	5	10	2	6	8	0	2	2	2	4	6
Province 1	Bhojpur	Ramprasad Rai Rural Municipality	147	156	303	147	156	303	0	0	0	0	0	0	0	0	0	0	0	0
Province 1	Bhojpur	Salpasilichho Rural Municipality	162	162	324	162	162	324	0	0	0	0	0	0	0	0	0	0	0	0
Province 1	Bhojpur	Shadananda Municipality	268	315	583	248	267	515	20	48	68	1	0	1	1	0	1	0	0	0
Province 1	Bhojpur	Temkemaiyung Rural Municipality	146	155	301	146	155	301	0	0	0	0	0	0	0	0	0	0	0	0
Province 1	Solukhumbu	Khumbupasanglahm Rural Municipality	151	185	336	151	185	336	0	0	0	0	1	1	0	1	1	0	0	0
Province 1	Solukhumbu	Likhupike Rural Municipality	47	55	102	47	55	102	0	0	0	0	0	0	0	0	0	0	0	0
Province 1	Solukhumbu	Mahakulung Rural Municipality	225	215	440	212	205	417	13	10	23	0	0	0	0	0	0	0	0	0
Province 1	Solukhumbu	Mapya Dudhkoshi Rural Municipality	180	205	385	180	205	385	0	0	0	0	0	0	0	0	0	0	0	0

Annex 1.2: Number of total children, children from Dalit, ethnic and Madhes

Province	District	Local Level	Children from Ethnic Comunities in									Children from Madhesi Communities in								
			All types of ECED/PPCs			Community			Institutional			All types of ECED/PPCs			Community			Institutional		
			Girls	Boys	Total	Girls	Boys	Total	Girls	Boys	Total	Girls	Boys	Total	Girls	Boys	Total	Girls	Boys	Total
Province 1	Solukhumbu	Nechasalyan Rural Municipality	100	116	216	93	102	195	7	14	21	8	5	13	8	5	13	0	0	0
Province 1	Solukhumbu	Solududhakunda Municipality	298	346	644	207	222	429	91	124	215	1	2	3	0	1	1	1	1	2
Province 1	Solukhumbu	Sotang Rural Municipality	116	104	220	116	104	220	0	0	0	0	0	0	0	0	0	0	0	0
Province 1	Solukhumbu	Thulung Dudhkoshi Rural Municipality	214	182	396	205	168	373	9	14	23	2	0	2	2	0	2	0	0	0
Province 1	Okhaldhunga	Champadevi Rural Municipality	130	117	247	96	78	174	34	39	73	3	5	8	3	5	8	0	0	0
Province 1	Okhaldhunga	Chisankhugadhi Rural Municipality	99	106	205	96	102	198	3	4	7	4	2	6	4	2	6	0	0	0
Province 1	Okhaldhunga	Khijidemba Rural Municipality	134	131	265	120	108	228	14	23	37	0	0	0	0	0	0	0	0	0
Province 1	Okhaldhunga	Likhu Rural Municipality	50	53	103	50	53	103	0	0	0	0	0	0	0	0	0	0	0	0
Province 1	Okhaldhunga	Manebhanjyang Rural Municipality	173	206	379	143	144	287	30	62	92	1	2	3	0	0	0	1	2	3
Province 1	Okhaldhunga	Molung Rural Municipality	133	212	345	115	174	289	18	38	56	0	1	1	0	1	1	0	0	0
Province 1	Okhaldhunga	Siddhicharan Municipality	295	354	649	178	188	366	117	166	283	8	8	16	2	1	3	6	7	13
Province 1	Okhaldhunga	Sunkoshi Rural Municipality	139	135	274	139	135	274	0	0	0	5	5	10	5	5	10	0	0	0
Province 1	Khotang	Aiselukharka Rural Municipality	121	134	255	112	122	234	9	12	21	1	3	4	1	3	4	0	0	0
Province 1	Khotang	Barahapokhari Rural Municipality	95	97	192	95	97	192	0	0	0	0	3	3	0	3	3	0	0	0
Province 1	Khotang	Diktel Rupakot Majhuwagadhi Municipality	303	323	626	239	269	508	64	54	118	7	6	13	5	6	11	2	0	2
Province 1	Khotang	Diprung Chuichumma Rural Municipality	125	143	268	124	140	264	1	3	4	3	7	10	3	5	8	0	2	2
Province 1	Khotang	Halesi Tuwachung Municipality	182	223	405	164	193	357	18	30	48	16	20	36	6	7	13	10	13	23
Province 1	Khotang	Jantedhunga Rural Municipality	78	83	161	78	83	161	0	0	0	0	0	0	0	0	0	0	0	0
Province 1	Khotang	Kepilasagadhi Rural Municipality	157	155	312	135	131	266	22	24	46	1	1	2	1	1	2	0	0	0
Province 1	Khotang	Khotehang Rural Municipality	164	162	326	151	149	300	13	13	26	4	6	10	4	6	10	0	0	0
Province 1	Khotang	Rawa Besi Rural Municipality	124	97	221	124	97	221	0	0	0	0	0	0	0	0	0	0	0	0
Province 1	Khotang	Sakela Rural Municipality	77	80	157	77	80	157	0	0	0	0	0	0	0	0	0	0	0	0
Province 1	Udayapur	Belaka Municipality	421	487	908	291	328	619	130	159	289	15	32	47	6	13	19	9	19	28
Province 1	Udayapur	Chaudandigadhi Municipality	570	574	1144	323	331	654	247	243	490	55	38	93	28	20	48	27	18	45
Province 1	Udayapur	Katari Municipality	578	697	1275	327	351	678	251	346	597	31	43	74	13	13	26	18	30	48
Province 1	Udayapur	Limchungbung Rural Municipality	112	105	217	112	105	217	0	0	0	4	3	7	4	3	7	0	0	0
Province 1	Udayapur	Rautamai Rural Municipality	207	240	447	203	234	437	4	6	10	21	10	31	21	10	31	0	0	0
Province 1	Udayapur	Tapli Rural Municipality	224	198	422	224	198	422	0	0	0	4	1	5	4	1	5	0	0	0
Province 1	Udayapur	Triyuga Municipality	896	1035	1931	461	482	943	435	553	988	137	127	264	60	53	113	77	74	151
Province 1	Udayapur	Udayapurgadhi Rural Municipality	234	294	528	204	235	439	30	59	89	3	9	12	2	7	9	1	2	3
Madhesh	Saptari	Agnisair Krishnasawaran Rural Municipality	78	80	158	74	78	152	4	2	6	102	79	181	96	76	172	6	3	9
Madhesh	Saptari	Balan Bihul Rural Municipality	39	32	71	39	32	71	0	0	0	186	222	408	186	222	408	0	0	0
Madhesh	Saptari	Bishnupur Rural Municipality	26	33	59	26	33	59	0	0	0	278	285	563	278	285	563	0	0	0
Madhesh	Saptari	Bodebarsaien Municipality	47	55	102	45	55	100	2	0	2	356	436	792	336	394	730	20	42	62
Madhesh	Saptari	Chhinnamasta Rural Municipality	38	52	90	28	39	67	10	13	23	290	367	657	221	228	449	69	139	208
Madhesh	Saptari	Dakneshwori Municipality	86	105	191	86	105	191	0	0	0	232	229	461	232	229	461	0	0	0

Annex 1.2: Number of total children, children from Dalit, ethnic and Madhes

Province	District	Local Level	Children from Ethnic Comunities in									Children from Madhesi Communities in								
			All types of ECED/PPCs			Community			Institutional			All types of ECED/PPCs			Community			Institutional		
			Girls	Boys	Total	Girls	Boys	Total	Girls	Boys	Total	Girls	Boys	Total	Girls	Boys	Total	Girls	Boys	Total
Madhesh	Saptari	Hanumannagar Kankalini Municipality	160	174	334	116	104	220	44	70	114	505	523	1028	343	259	602	162	264	426
Madhesh	Saptari	Kanchanroop Municipality	56	69	125	45	48	93	11	21	32	303	196	499	275	154	429	28	42	70
Madhesh	Saptari	Khadak Municipality	196	234	430	151	170	321	45	64	109	402	379	781	360	286	646	42	93	135
Madhesh	Saptari	Mahadeva Rural Municipality	31	45	76	17	22	39	14	23	37	190	210	400	129	133	262	61	77	138
Madhesh	Saptari	Rajbiraj Municipality	121	129	250	69	64	133	52	65	117	681	833	1514	387	335	722	294	498	792
Madhesh	Saptari	Rajgadh Rural Municipality	101	121	222	87	86	173	14	35	49	467	437	904	416	326	742	51	111	162
Madhesh	Saptari	Rupani Rural Municipality	33	50	83	21	21	42	12	29	41	177	161	338	134	103	237	43	58	101
Madhesh	Saptari	Saptakoshi Municipality	95	114	209	48	44	92	47	70	117	67	75	142	42	40	82	25	35	60
Madhesh	Saptari	Shambhunath Municipality	158	160	318	99	93	192	59	67	126	276	336	612	222	203	425	54	133	187
Madhesh	Saptari	Surunga Municipality	230	209	439	179	155	334	51	54	105	195	243	438	176	214	390	19	29	48
Madhesh	Saptari	Tilathi Koiladi Rural Municipality	123	156	279	90	89	179	33	67	100	319	330	649	265	235	500	54	95	149
Madhesh	Saptari	Tirahut Rural Municipality	5	8	13	5	8	13	0	0	0	84	87	171	84	87	171	0	0	0
Madhesh	Siraha	Arnama Rural Municipality	15	14	29	14	10	24	1	4	5	191	229	420	149	149	298	42	80	122
Madhesh	Siraha	Aurahi Rural Municipality	15	11	26	15	9	24	0	2	2	244	329	573	218	260	478	26	69	95
Madhesh	Siraha	Bariyarpatti Rural Municipality	22	19	41	20	14	34	2	5	7	376	494	870	309	349	658	67	145	212
Madhesh	Siraha	Bhagawanpur Rural Municipality	14	24	38	6	8	14	8	16	24	237	310	547	121	128	249	116	182	298
Madhesh	Siraha	Bishnupur Rural Municipality	9	10	19	7	5	12	2	5	7	250	292	542	161	166	327	89	126	215
Madhesh	Siraha	Dhangadhimai Municipality	143	150	293	87	73	160	56	77	133	606	773	1379	288	287	575	318	486	804
Madhesh	Siraha	Golbazar Municipality	101	130	231	81	90	171	20	40	60	589	736	1325	395	340	735	194	396	590
Madhesh	Siraha	Kalyanpur Municipality	113	145	258	58	62	120	55	83	138	408	545	953	250	260	510	158	285	443
Madhesh	Siraha	Karjanha Municipality	108	152	260	37	32	69	71	120	191	552	706	1258	148	132	280	404	574	978
Madhesh	Siraha	Lahan Municipality	288	397	685	110	113	223	178	284	462	789	1235	2024	283	337	620	506	898	1404
Madhesh	Siraha	Laxmipur Patari Rural Municipality	65	80	145	46	51	97	19	29	48	375	455	830	229	214	443	146	241	387
Madhesh	Siraha	Mirchaiya Municipality	113	199	312	34	54	88	79	145	224	548	936	1484	133	164	297	415	772	1187
Madhesh	Siraha	Naraha Rural Municipality	23	32	55	20	22	42	3	10	13	243	353	596	125	121	246	118	232	350
Madhesh	Siraha	Navarajpur Rural Municipality	2	0	2	2	0	2	0	0	0	136	162	298	111	95	206	25	67	92
Madhesh	Siraha	Sakhuwanankarkatti Rural Municipality	15	23	38	10	20	30	5	3	8	206	296	502	172	215	387	34	81	115
Madhesh	Siraha	Siraha Municipality	86	121	207	41	53	94	45	68	113	1048	1585	2633	521	585	1106	527	1000	1527
Madhesh	Siraha	Sukhipur Municipality	74	97	171	47	65	112	27	32	59	448	594	1042	342	396	738	106	198	304
Madhesh	Dhanusha	Aurahi Rural Municipality	19	17	36	6	4	10	13	13	26	226	258	484	171	179	350	55	79	134
Madhesh	Dhanusha	Bateswor Rural Municipality	95	141	236	24	27	51	71	114	185	317	416	733	173	191	364	144	225	369
Madhesh	Dhanusha	Bideha Municipality	72	90	162	50	48	98	22	42	64	419	411	830	364	322	686	55	89	144
Madhesh	Dhanusha	Dhanauji Rural Municipality	14	18	32	14	18	32	0	0	0	89	101	190	89	101	190	0	0	0
Madhesh	Dhanusha	Dhanusadham Municipality	189	224	413	71	87	158	118	137	255	663	798	1461	338	301	639	325	497	822
Madhesh	Dhanusha	Ganeshman Charnath Municipality	125	127	252	75	60	135	50	67	117	334	407	741	246	253	499	88	154	242
Madhesh	Dhanusha	Hanspur Municipality	55	82	137	55	82	137	0	0	0	414	493	907	414	493	907	0	0	0
Madhesh	Dhanusha	Janaknandini Rural Municipality	14	10	24	14	10	24	0	0	0	290	305	595	212	162	374	78	143	221
Madhesh	Dhanusha	Janakpurdham Sub Metropolitan City	106	163	269	46	51	97	60	112	172	1127	1252	2379	755	628	1383	372	624	996
Madhesh	Dhanusha	Kamala Municipality	29	26	55	29	26	55	0	0	0	273	251	524	255	211	466	18	40	58

Annex 1.2: Number of total children, children from Dalit, ethnic and Madhes

Province	District	Local Level	Children from Ethnic Comunities in									Children from Madhesi Communities in								
			All types of ECED/PPCs			Community			Institutional			All types of ECED/PPCs			Community			Institutional		
			Girls	Boys	Total	Girls	Boys	Total	Girls	Boys	Total	Girls	Boys	Total	Girls	Boys	Total	Girls	Boys	Total
Madhesh	Dhanusha	Kshireshwornath Municipality	26	44	70	17	25	42	9	19	28	429	503	932	290	274	564	139	229	368
Madhesh	Dhanusha	Laxminiya Rural Municipality	15	22	37	15	22	37	0	0	0	253	269	522	236	233	469	17	36	53
Madhesh	Dhanusha	Mithila Bihari Rural Municipality	72	76	148	61	60	121	11	16	27	340	442	782	274	329	603	66	113	179
Madhesh	Dhanusha	Mithila Municipality	141	155	296	49	70	119	92	85	177	348	460	808	175	224	399	173	236	409
Madhesh	Dhanusha	Mukhiyapatti Musaharniya Rural Municipality	5	6	11	5	6	11	0	0	0	436	361	797	436	361	797	0	0	0
Madhesh	Dhanusha	Nagarain Municipality	65	103	168	65	103	168	0	0	0	236	294	530	236	294	530	0	0	0
Madhesh	Dhanusha	Sabaila Municipality	26	32	58	26	32	58	0	0	0	577	657	1234	454	499	953	123	158	281
Madhesh	Dhanusha	Sahidnagar Municipality	46	86	132	15	17	32	31	69	100	679	888	1567	510	591	1101	169	297	466
Madhesh	Mahottari	Aurahi Municipality	10	18	28	10	18	28	0	0	0	296	344	640	226	208	434	70	136	206
Madhesh	Mahottari	Balwa Municipality	31	49	80	20	35	55	11	14	25	405	404	809	276	241	517	129	163	292
Madhesh	Mahottari	Bardibas Municipality	490	568	1058	326	352	678	164	216	380	542	654	1196	385	413	798	157	241	398
Madhesh	Mahottari	Bhangaha Municipality	159	145	304	149	112	261	10	33	43	475	380	855	392	264	656	83	116	199
Madhesh	Mahottari	Ekdara Rural Municipality	56	87	143	39	46	85	17	41	58	362	473	835	210	169	379	152	304	456
Madhesh	Mahottari	Gaushala Municipality	142	170	312	71	70	141	71	100	171	769	932	1701	402	351	753	367	581	948
Madhesh	Mahottari	Jaleswor Municipality	58	73	131	31	43	74	27	30	57	708	695	1403	502	345	847	206	350	556
Madhesh	Mahottari	Loharpatti Municipality	12	16	28	9	9	18	3	7	10	269	253	522	209	172	381	60	81	141
Madhesh	Mahottari	Mahottari Rural Municipality	9	10	19	9	10	19	0	0	0	198	168	366	198	168	366	0	0	0
Madhesh	Mahottari	Manara Sisawa Municipality	39	52	91	39	52	91	0	0	0	289	264	553	289	264	553	0	0	0
Madhesh	Mahottari	Matihani Municipality	55	66	121	22	28	50	33	38	71	233	165	398	185	127	312	48	38	86
Madhesh	Mahottari	Pipra Rural Municipality	57	71	128	40	47	87	17	24	41	487	460	947	387	342	729	100	118	218
Madhesh	Mahottari	Ramgopalpur Municipality	107	133	240	89	83	172	18	50	68	429	486	915	296	250	546	133	236	369
Madhesh	Mahottari	Samsi Rural Municipality	12	8	20	10	8	18	2	0	2	181	178	359	156	113	269	25	65	90
Madhesh	Mahottari	Sonama Rural Municipality	30	22	52	30	22	52	0	0	0	483	474	957	431	401	832	52	73	125
Madhesh	Sarlahi	Bagmati Municipality	317	330	647	199	216	415	118	114	232	266	233	499	207	163	370	59	70	129
Madhesh	Sarlahi	Balara Municipality	9	3	12	9	3	12	0	0	0	266	222	488	251	189	440	15	33	48
Madhesh	Sarlahi	Barahathawa Municipality	90	137	227	17	32	49	73	105	178	880	1234	2114	491	406	897	389	828	1217
Madhesh	Sarlahi	Basbariya Rural Municipality	2	1	3	2	1	3	0	0	0	291	229	520	291	229	520	0	0	0
Madhesh	Sarlahi	Bishnu Rural Municipality	1	7	8	1	7	8	0	0	0	141	144	285	137	124	261	4	20	24
Madhesh	Sarlahi	Brahmapuri Rural Municipality	2	3	5	1	0	1	1	3	4	252	231	483	181	125	306	71	106	177
Madhesh	Sarlahi	Chakraghatta Rural Municipality	2	2	4	2	2	4	0	0	0	144	85	229	144	85	229	0	0	0
Madhesh	Sarlahi	Chandranagar Rural Municipality	94	101	195	15	16	31	79	85	164	356	335	691	182	103	285	174	232	406
Madhesh	Sarlahi	Dhankaul Rural Municipality	6	9	15	2	4	6	4	5	9	277	295	572	205	149	354	72	146	218
Madhesh	Sarlahi	Godaita Municipality	5	13	18	5	13	18	0	0	0	463	452	915	463	452	915	0	0	0
Madhesh	Sarlahi	Harion Municipality	312	362	674	97	89	186	215	273	488	412	340	752	190	83	273	222	257	479
Madhesh	Sarlahi	Haripur Municipality	133	166	299	100	118	218	33	48	81	240	196	436	196	137	333	44	59	103
Madhesh	Sarlahi	Haripurwa Municipality	0	0	0	0	0	0	0	0	0	290	256	546	217	144	361	73	112	185
Madhesh	Sarlahi	Ishworpur Municipality	218	194	412	135	111	246	83	83	166	467	487	954	330	281	611	137	206	343
Madhesh	Sarlahi	Kabilasi Municipality	12	28	40	12	28	40	0	0	0	410	363	773	385	295	680	25	68	93

Annex 1.2: Number of total children, children from Dalit, ethnic and Madhes

Province	District	Local Level	Children from Ethnic Comunities in									Children from Madhesi Communities in								
			All types of ECED/PPCs			Community			Institutional			All types of ECED/PPCs			Community			Institutional		
			Girls	Boys	Total	Girls	Boys	Total	Girls	Boys	Total	Girls	Boys	Total	Girls	Boys	Total	Girls	Boys	Total
Madhesh	Sarlahi	Kaudena Rural Municipality	12	17	29	10	8	18	2	9	11	361	362	723	312	257	569	49	105	154
Madhesh	Sarlahi	Lalbandi Municipality	299	321	620	241	243	484	58	78	136	306	317	623	265	252	517	41	65	106
Madhesh	Sarlahi	Malangwa Municipality	46	50	96	13	9	22	33	41	74	615	629	1244	279	180	459	336	449	785
Madhesh	Sarlahi	Parsa Rural Municipality	11	8	19	11	8	19	0	0	0	146	101	247	115	85	200	31	16	47
Madhesh	Sarlahi	Ramnagar Rural Municipality	0	0	0	0	0	0	0	0	0	206	150	356	206	150	356	0	0	0
Madhesh	Rautahat	Baudhimai Municipality	25	29	54	25	29	54	0	0	0	343	272	615	343	272	615	0	0	0
Madhesh	Rautahat	Brindaban Municipality	35	34	69	35	34	69	0	0	0	295	239	534	295	239	534	0	0	0
Madhesh	Rautahat	Chandrapur Municipality	457	484	941	307	294	601	150	190	340	489	515	1004	312	255	567	177	260	437
Madhesh	Rautahat	Debahi Gonahi Municipality	4	1	5	4	1	5	0	0	0	108	71	179	108	71	179	0	0	0
Madhesh	Rautahat	Durga Bhagawati Rural Municipality	0	0	0	0	0	0	0	0	0	212	194	406	212	194	406	0	0	0
Madhesh	Rautahat	Gadhimai Municipality	1	3	4	1	3	4	0	0	0	500	432	932	482	379	861	18	53	71
Madhesh	Rautahat	Garuda Municipality	14	28	42	5	3	8	9	25	34	668	896	1564	436	375	811	232	521	753
Madhesh	Rautahat	Gaur Municipality	14	26	40	3	4	7	11	22	33	453	444	897	381	316	697	72	128	200
Madhesh	Rautahat	Gujara Municipality	144	160	304	144	160	304	0	0	0	232	133	365	232	133	365	0	0	0
Madhesh	Rautahat	Ishanath Municipality	34	26	60	34	26	60	0	0	0	302	207	509	292	191	483	10	16	26
Madhesh	Rautahat	Katahariya Municipality	12	11	23	12	11	23	0	0	0	302	230	532	302	230	532	0	0	0
Madhesh	Rautahat	Madav Narayan Municipality	0	0	0	0	0	0	0	0	0	360	331	691	360	331	691	0	0	0
Madhesh	Rautahat	Maulapur Municipality	2	3	5	2	3	5	0	0	0	112	72	184	112	72	184	0	0	0
Madhesh	Rautahat	Paroha Municipality	0	0	0	0	0	0	0	0	0	330	234	564	330	234	564	0	0	0
Madhesh	Rautahat	Phatuwa Bijayapur Municipality	37	24	61	37	24	61	0	0	0	131	145	276	126	131	257	5	14	19
Madhesh	Rautahat	Rajdevi Municipality	0	1	1	0	1	1	0	0	0	206	205	411	206	205	411	0	0	0
Madhesh	Rautahat	Rajpur Municipality	7	4	11	7	4	11	0	0	0	307	105	412	307	105	412	0	0	0
Madhesh	Rautahat	Yamunamai Rural Municipality	2	3	5	2	3	5	0	0	0	296	215	511	296	215	511	0	0	0
Madhesh	Bara	Aadarsha Kotwal Rural Municipality	1	0	1	1	0	1	0	0	0	284	215	499	284	215	499	0	0	0
Madhesh	Bara	Baragadi Rural Municipality	102	102	204	88	73	161	14	29	43	316	294	610	303	266	569	13	28	41
Madhesh	Bara	Bishrampur Rural Municipality	21	21	42	21	21	42	0	0	0	116	72	188	116	72	188	0	0	0
Madhesh	Bara	Devtal Rural Municipality	13	17	30	13	17	30	0	0	0	234	175	409	234	175	409	0	0	0
Madhesh	Bara	Jeetpursimara Sub Metropolitan City	952	1118	2070	408	441	849	544	677	1221	1051	1022	2073	660	492	1152	391	530	921
Madhesh	Bara	Kalaiya Sub Metropolitan City	64	85	149	63	81	144	1	4	5	910	706	1616	826	579	1405	84	127	211
Madhesh	Bara	Karaiyamai Rural Municipality	233	250	483	194	171	365	39	79	118	367	292	659	350	263	613	17	29	46
Madhesh	Bara	Kolhabi Municipality	491	463	954	452	413	865	39	50	89	209	201	410	203	182	385	6	19	25
Madhesh	Bara	Mahagadhimai Municipality	22	20	42	22	20	42	0	0	0	479	441	920	479	441	920	0	0	0
Madhesh	Bara	Nijgadh Municipality	707	716	1423	587	570	1157	120	146	266	175	192	367	164	184	348	11	8	19
Madhesh	Bara	Pachrauta Piparpati Municipality	21	16	37	19	15	34	2	1	3	568	442	1010	526	407	933	42	35	77
Madhesh	Bara	Parwanipur Rural Municipality	35	41	76	35	41	76	0	0	0	208	177	385	196	167	363	12	10	22
Madhesh	Bara	Pheta Rural Municipality	33	36	69	33	36	69	0	0	0	313	208	521	313	208	521	0	0	0
Madhesh	Bara	Prasauni Rural Municipality	38	21	59	38	21	59	0	0	0	259	135	394	259	135	394	0	0	0
Madhesh	Bara	Simroungadh Municipality	1	2	3	1	2	3	0	0	0	556	404	960	556	404	960	0	0	0
Madhesh	Bara	Subarna Rural Municipality	7	4	11	7	4	11	0	0	0	311	245	556	293	204	497	18	41	59

Annex 1.2: Number of total children, children from Dalit, ethnic and Madhes

Province	District	Local Level	Children from Ethnic Comunities in									Children from Madhesi Communities in								
			All types of ECED/PPCs			Community			Institutional			All types of ECED/PPCs			Community			Institutional		
			Girls	Boys	Total	Girls	Boys	Total	Girls	Boys	Total	Girls	Boys	Total	Girls	Boys	Total	Girls	Boys	Total
Madhesh	Parsa	Bahudarmai Municipality	8	8	16	8	8	16	0	0	0	284	233	517	284	233	517	0	0	0
Madhesh	Parsa	Bindabasini Rural Municipality	17	15	32	17	13	30	0	2	2	166	123	289	146	113	259	20	10	30
Madhesh	Parsa	Birgunj Metropolitan City	352	403	755	157	143	300	195	260	455	2867	3178	6045	1216	767	1983	1651	2411	4062
Madhesh	Parsa	Chhipaharmai Rural Municipality	1	1	2	1	1	2	0	0	0	239	200	439	239	200	439	0	0	0
Madhesh	Parsa	Dhobini Rural Municipality	0	0	0	0	0	0	0	0	0	260	156	416	260	156	416	0	0	0
Madhesh	Parsa	Jaganathpur Rural Municipality	6	8	14	6	8	14	0	0	0	259	162	421	259	162	421	0	0	0
Madhesh	Parsa	Jira Bhawani Rural Municipality	130	155	285	130	155	285	0	0	0	152	105	257	152	105	257	0	0	0
Madhesh	Parsa	Kalikamai Rural Municipality	0	0	0	0	0	0	0	0	0	177	112	289	177	112	289	0	0	0
Madhesh	Parsa	Pakahamainpur Rural Municipality	8	8	16	8	8	16	0	0	0	150	102	252	150	102	252	0	0	0
Madhesh	Parsa	Parsagadi Municipality	193	229	422	98	94	192	95	135	230	342	324	666	282	231	513	60	93	153
Madhesh	Parsa	Paterwasugauli Rural Municipality	173	136	309	173	136	309	0	0	0	306	192	498	306	192	498	0	0	0
Madhesh	Parsa	Pokhariya Municipality	8	5	13	8	5	13	0	0	0	427	350	777	427	350	777	0	0	0
Madhesh	Parsa	Sakhuwa Prasauni Rural Municipality	154	165	319	154	165	319	0	0	0	485	251	736	485	251	736	0	0	0
Madhesh	Parsa	Thori Rural Municipality	146	121	267	146	121	267	0	0	0	53	33	86	53	33	86	0	0	0
Bagmati	Sindhuli	Dudhauli Municipality	549	578	1127	460	464	924	89	114	203	92	79	171	73	66	139	19	13	32
Bagmati	Sindhuli	Ghanglekh Rural Municipality	156	179	335	147	173	320	9	6	15	0	0	0	0	0	0	0	0	0
Bagmati	Sindhuli	Golanjor Rural Municipality	183	210	393	155	178	333	28	32	60	5	1	6	4	1	5	1	0	1
Bagmati	Sindhuli	Hariharpurgadhi Rural Municipality	388	332	720	371	321	692	17	11	28	1	1	2	1	1	2	0	0	0
Bagmati	Sindhuli	Kamalamai Municipality	658	817	1475	386	437	823	272	380	652	38	43	81	18	16	34	20	27	47
Bagmati	Sindhuli	Marin Rural Municipality	416	483	899	356	415	771	60	68	128	0	2	2	0	1	1	0	1	1
Bagmati	Sindhuli	Phikkal Rural Municipality	134	164	298	134	164	298	0	0	0	4	1	5	4	1	5	0	0	0
Bagmati	Sindhuli	Sunkoshi Rural Municipality	152	177	329	140	171	311	12	6	18	3	4	7	2	3	5	1	1	2
Bagmati	Sindhuli	Tinpatan Rural Municipality	253	279	532	243	272	515	10	7	17	1	3	4	1	2	3	0	1	1
Bagmati	Ramechhap	Doramba Rural Municipality	228	242	470	209	228	437	19	14	33	1	3	4	1	3	4	0	0	0
Bagmati	Ramechhap	Gokulganga Rural Municipality	181	195	376	181	195	376	0	0	0	7	5	12	7	5	12	0	0	0
Bagmati	Ramechhap	Khadadevi Rural Municipality	220	264	484	215	257	472	5	7	12	5	12	17	5	12	17	0	0	0
Bagmati	Ramechhap	Likhu Tamakosh Rural Municipality	104	114	218	104	114	218	0	0	0	4	1	5	4	1	5	0	0	0
Bagmati	Ramechhap	Manthali Municipality	353	412	765	273	289	562	80	123	203	8	14	22	5	7	12	3	7	10
Bagmati	Ramechhap	Ramechhap Municipality	233	261	494	224	250	474	9	11	20	5	1	6	5	1	6	0	0	0
Bagmati	Ramechhap	Sunapati Rural Municipality	161	228	389	161	228	389	0	0	0	2	4	6	2	4	6	0	0	0
Bagmati	Ramechhap	Umakunda Rural Municipality	112	112	224	112	112	224	0	0	0	0	2	2	0	2	2	0	0	0
Bagmati	Dolakha	Baiteshwor Rural Municipality	95	115	210	64	79	143	31	36	67	5	7	12	5	5	10	0	2	2
Bagmati	Dolakha	Bhimeshwor Municipality	356	364	720	241	242	483	115	122	237	4	7	11	2	5	7	2	2	4
Bagmati	Dolakha	Bigu Rural Municipality	167	185	352	167	185	352	0	0	0	0	1	1	0	1	1	0	0	0
Bagmati	Dolakha	Gaurishankar Rural Municipality	213	194	407	213	194	407	0	0	0	1	1	2	1	1	2	0	0	0
Bagmati	Dolakha	Jiri Municipality	176	202	378	129	149	278	47	53	100	2	5	7	2	5	7	0	0	0
Bagmati	Dolakha	Kalinchok Rural Municipality	348	395	743	292	347	639	56	48	104	6	12	18	4	8	12	2	4	6
Bagmati	Dolakha	Melung Rural Municipality	68	70	138	68	70	138	0	0	0	0	2	2	0	2	2	0	0	0
Bagmati	Dolakha	Sailung Rural Municipality	134	148	282	134	148	282	0	0	0	0	1	1	0	1	1	0	0	0

Annex 1.2: Number of total children, children from Dalit, ethnic and Madhes

Province	District	Local Level	Children from Ethnic Comunities in									Children from Madhesi Communities in								
			All types of ECED/PPCs			Community			Institutional			All types of ECED/PPCs			Community			Institutional		
			Girls	Boys	Total	Girls	Boys	Total	Girls	Boys	Total	Girls	Boys	Total	Girls	Boys	Total	Girls	Boys	Total
Bagmati	Dolakha	Tamakoshi Rural Municipality	50	79	129	48	61	109	2	18	20	0	4	4	0	3	3	0	1	1
Bagmati	Sindhupalchok	Balefi Rural Municipality	154	178	332	136	153	289	18	25	43	0	2	2	0	2	2	0	0	0
Bagmati	Sindhupalchok	Barhabise Municipality	369	416	785	293	304	597	76	112	188	17	25	42	11	18	29	6	7	13
Bagmati	Sindhupalchok	Bhotekoshi Rural Municipality	115	132	247	95	116	211	20	16	36	2	1	3	1	1	2	1	0	1
Bagmati	Sindhupalchok	Chautara Sangachokgadhi Municipality	540	562	1102	540	562	1102	0	0	0	3	5	8	3	5	8	0	0	0
Bagmati	Sindhupalchok	Helambu Rural Municipality	231	257	488	205	226	431	26	31	57	4	9	13	4	6	10	0	3	3
Bagmati	Sindhupalchok	Indrawati Rural Municipality	249	255	504	249	255	504	0	0	0	1	0	1	1	0	1	0	0	0
Bagmati	Sindhupalchok	Jugal Rural Municipality	238	247	485	238	247	485	0	0	0	0	0	0	0	0	0	0	0	0
Bagmati	Sindhupalchok	Lisankhu Pakhar Rural Municipality	159	174	333	125	121	246	34	53	87	2	2	4	1	2	3	1	0	1
Bagmati	Sindhupalchok	Melamchi Municipality	423	446	869	355	345	700	68	101	169	6	8	14	5	3	8	1	5	6
Bagmati	Sindhupalchok	Panchpokhari Thangpal Rural Municipality	271	358	629	265	346	611	6	12	18	0	0	0	0	0	0	0	0	0
Bagmati	Sindhupalchok	Sunkoshi Rural Municipality	96	143	239	84	113	197	12	30	42	1	3	4	1	1	2	0	2	2
Bagmati	Sindhupalchok	Tripurasundari Rural Municipality	128	125	253	128	125	253	0	0	0	0	0	0	0	0	0	0	0	0
Bagmati	Kavrepalanchok	Banepa Municipality	758	896	1654	186	178	364	572	718	1290	36	44	80	11	7	18	25	37	62
Bagmati	Kavrepalanchok	Bethanchowk Rural Municipality	158	181	339	150	169	319	8	12	20	0	0	0	0	0	0	0	0	0
Bagmati	Kavrepalanchok	Bhumlu Rural Municipality	62	85	147	52	67	119	10	18	28	2	3	5	1	2	3	1	1	2
Bagmati	Kavrepalanchok	Chaurideurali Rural Municipality	78	103	181	78	103	181	0	0	0	0	2	2	0	2	2	0	0	0
Bagmati	Kavrepalanchok	Dhulikhel Municipality	267	337	604	154	189	343	113	148	261	20	9	29	12	8	20	8	1	9
Bagmati	Kavrepalanchok	Khanikhola Rural Municipality	143	136	279	143	136	279	0	0	0	0	0	0	0	0	0	0	0	0
Bagmati	Kavrepalanchok	Mahabharat Rural Municipality	259	263	522	259	263	522	0	0	0	1	0	1	1	0	1	0	0	0

Annex 1.2: Number of total children, children from Dalit, ethnic and Madhes

Province	District	Local Level	Children from Ethnic Comunities in									Children from Madhesi Communities in								
			All types of ECED/PPCs			Community			Institutional			All types of ECED/PPCs			Community			Institutional		
			Girls	Boys	Total	Girls	Boys	Total	Girls	Boys	Total	Girls	Boys	Total	Girls	Boys	Total	Girls	Boys	Total
Bagmati	Kavrepalanchok	Mandandeupur Municipality	264	366	630	222	326	548	42	40	82	1	3	4	0	1	1	1	2	3
Bagmati	Kavrepalanchok	Namobuddha Municipality	249	301	550	198	254	452	51	47	98	4	9	13	3	3	6	1	6	7
Bagmati	Kavrepalanchok	Panauti Municipality	383	480	863	217	232	449	166	248	414	15	9	24	10	3	13	5	6	11
Bagmati	Kavrepalanchok	Panchkhal Municipality	297	302	599	183	176	359	114	126	240	14	12	26	7	9	16	7	3	10
Bagmati	Kavrepalanchok	Roshi Rural Municipality	308	354	662	282	319	601	26	35	61	4	3	7	3	3	6	1	0	1
Bagmati	Kavrepalanchok	Temal Rural Municipality	156	172	328	156	172	328	0	0	0	1	5	6	1	5	6	0	0	0
Bagmati	Lalitpur	Bagmati Rural Municipality	205	234	439	205	234	439	0	0	0	1	0	1	1	0	1	0	0	0
Bagmati	Lalitpur	Godawari Municipality	828	960	1788	393	449	842	435	511	946	33	33	66	22	12	34	11	21	32
Bagmati	Lalitpur	Konjyosom Rural Municipality	115	122	237	115	122	237	0	0	0	0	0	0	0	0	0	0	0	0
Bagmati	Lalitpur	Lalitpur Sub Metropolitan City	1611	1923	3534	439	506	945	1172	1417	2589	157	207	364	52	49	101	105	158	263
Bagmati	Lalitpur	Mahalaxmi Municipality	650	794	1444	246	298	544	404	496	900	71	76	147	33	26	59	38	50	88
Bagmati	Lalitpur	Mahankal Rural Municipality	95	110	205	93	105	198	2	5	7	1	0	1	1	0	1	0	0	0
Bagmati	Bhaktapur	Bhaktapur Municipality	1436	1740	3176	586	652	1238	850	1088	1938	82	70	152	41	22	63	41	48	89
Bagmati	Bhaktapur	Changunarayan Municipality	735	870	1605	447	492	939	288	378	666	26	29	55	18	12	30	8	17	25
Bagmati	Bhaktapur	Madhyapur Thimi Municipality	617	743	1360	104	109	213	513	634	1147	76	97	173	15	10	25	61	87	148
Bagmati	Bhaktapur	Suryabinayak Municipality	971	1138	2109	313	345	658	658	793	1451	70	67	137	32	23	55	38	44	82
Bagmati	Kathmandu	Budhanilkantha Municipality	1150	1436	2586	197	251	448	953	1185	2138	70	81	151	21	30	51	49	51	100
Bagmati	Kathmandu	Chandragiri Municipality	964	1176	2140	286	308	594	678	868	1546	109	81	190	54	26	80	55	55	110
Bagmati	Kathmandu	Dakshinkali Municipality	290	338	628	157	143	300	133	195	328	18	10	28	15	8	23	3	2	5
Bagmati	Kathmandu	Gokarneshwor Municipality	1370	1672	3042	165	145	310	1205	1527	2732	55	72	127	6	12	18	49	60	109
Bagmati	Kathmandu	Kageshwori Manahara Municipality	1052	1285	2337	232	237	469	820	1048	1868	91	108	199	22	28	50	69	80	149
Bagmati	Kathmandu	Kathmandu Metropolitan City	3547	4408	7955	712	858	1570	2835	3550	6385	729	790	1519	338	329	667	391	461	852
Bagmati	Kathmandu	Kirtipur Municipality	456	453	909	146	173	319	310	280	590	37	61	98	15	30	45	22	31	53
Bagmati	Kathmandu	Nagarjun Municipality	712	815	1527	232	241	473	480	574	1054	57	46	103	24	17	41	33	29	62
Bagmati	Kathmandu	Shankharapur Municipality	413	400	813	185	168	353	228	232	460	2	4	6	1	1	2	1	3	4
Bagmati	Kathmandu	Tarakeshwor Municipality	1258	1542	2800	360	362	722	898	1180	2078	47	79	126	25	30	55	22	49	71
Bagmati	Kathmandu	Tokha Municipality	820	1046	1866	165	207	372	655	839	1494	74	70	144	23	16	39	51	54	105
Bagmati	Nuwakot	Belkotgadhi Municipality	265	226	491	265	226	491	0	0	0	3	8	11	3	8	11	0	0	0
Bagmati	Nuwakot	Bidur Municipality	784	865	1649	543	573	1116	241	292	533	37	19	56	28	13	41	9	6	15
Bagmati	Nuwakot	Dupcheshwar Rural Municipality	276	288	564	276	288	564	0	0	0	2	10	12	2	10	12	0	0	0
Bagmati	Nuwakot	Kakani Rural Municipality	430	495	925	400	439	839	30	56	86	3	2	5	3	1	4	0	1	1
Bagmati	Nuwakot	Kispang Rural Municipality	181	193	374	163	181	344	18	12	30	1	0	1	1	0	1	0	0	0
Bagmati	Nuwakot	Likhu Rural Municipality	181	217	398	83	89	172	98	128	226	7	6	13	3	3	6	4	3	7

Annex 1.2: Number of total children, children from Dalit, ethnic and Madhes

Province	District	Local Level	Children from Ethnic Comunities in									Children from Madhesi Communities in								
			All types of ECED/PPCs			Community			Institutional			All types of ECED/PPCs			Community			Institutional		
			Girls	Boys	Total	Girls	Boys	Total	Girls	Boys	Total	Girls	Boys	Total	Girls	Boys	Total	Girls	Boys	Total
Bagmati	Nuwakot	Myagang Rural Municipality	241	231	472	183	180	363	58	51	109	2	2	4	1	0	1	1	2	3
Bagmati	Nuwakot	Panchakanya Rural Municipality	109	115	224	109	115	224	0	0	0	8	4	12	8	4	12	0	0	0
Bagmati	Nuwakot	Shivapuri Rural Municipality	187	182	369	187	182	369	0	0	0	1	0	1	1	0	1	0	0	0
Bagmati	Nuwakot	Suryagadhi Rural Municipality	169	192	361	155	171	326	14	21	35	0	1	1	0	1	1	0	0	0
Bagmati	Nuwakot	Tadi Rural Municipality	182	229	411	118	148	266	64	81	145	6	7	13	1	0	1	5	7	12
Bagmati	Nuwakot	Tarkeshwar Rural Municipality	148	170	318	148	170	318	0	0	0	4	1	5	4	1	5	0	0	0
Bagmati	Rasuwa	Aamachhodingmo Rural Municipality	108	97	205	108	97	205	0	0	0	0	0	0	0	0	0	0	0	0
Bagmati	Rasuwa	Gosaikunda Rural Municipality	171	195	366	65	83	148	106	112	218	0	1	1	0	0	0	0	1	1
Bagmati	Rasuwa	Kalika Rural Municipality	168	173	341	129	126	255	39	47	86	0	2	2	0	2	2	0	0	0
Bagmati	Rasuwa	Naukunda Rural Municipality	167	176	343	167	176	343	0	0	0	0	0	0	0	0	0	0	0	0
Bagmati	Rasuwa	Uttargaya Rural Municipality	87	88	175	86	80	166	1	8	9	0	0	0	0	0	0	0	0	0
Bagmati	Dhading	Benighat Rorang Rural Municipality	493	511	1004	441	457	898	52	54	106	23	22	45	11	13	24	12	9	21
Bagmati	Dhading	Dhunibesi Municipality	207	256	463	141	180	321	66	76	142	7	5	12	3	0	3	4	5	9
Bagmati	Dhading	Gajuri Rural Municipality	238	233	471	238	233	471	0	0	0	3	4	7	3	4	7	0	0	0
Bagmati	Dhading	Galchi Rural Municipality	188	208	396	112	139	251	76	69	145	3	8	11	1	5	6	2	3	5
Bagmati	Dhading	Gangjamuna Rural Municipality	204	228	432	204	228	432	0	0	0	0	0	0	0	0	0	0	0	0
Bagmati	Dhading	Jwalamukhi Rural Municipality	115	152	267	92	127	219	23	25	48	2	8	10	1	4	5	1	4	5
Bagmati	Dhading	Khaniyabash Rural Municipality	169	179	348	169	179	348	0	0	0	0	0	0	0	0	0	0	0	0
Bagmati	Dhading	Netrawati Dabjong Rural Municipality	113	166	279	113	166	279	0	0	0	0	1	1	0	1	1	0	0	0
Bagmati	Dhading	Nilkantha Municipality	532	617	1149	440	479	919	92	138	230	6	9	15	4	3	7	2	6	8
Bagmati	Dhading	Rubi Valley Rural Municipality	129	146	275	129	146	275	0	0	0	0	0	0	0	0	0	0	0	0
Bagmati	Dhading	Siddhalek Rural Municipality	178	223	401	166	213	379	12	10	22	1	2	3	1	2	3	0	0	0
Bagmati	Dhading	Thakre Rural Municipality	203	246	449	195	234	429	8	12	20	3	2	5	2	2	4	1	0	1
Bagmati	Dhading	Tripura sundari Rural Municipality	170	196	366	152	171	323	18	25	43	6	4	10	6	4	10	0	0	0
Bagmati	Makwanpur	Bagmati Rural Municipality	375	432	807	375	432	807	0	0	0	1	1	2	1	1	2	0	0	0
Bagmati	Makwanpur	Bakaiya Rural Municipality	574	565	1139	574	565	1139	0	0	0	0	0	0	0	0	0	0	0	0
Bagmati	Makwanpur	Bhimphedi Rural Municipality	270	270	540	270	270	540	0	0	0	0	0	0	0	0	0	0	0	0
Bagmati	Makwanpur	Hetauda Sub Metropolitan City	1577	1759	3336	883	925	1808	694	834	1528	142	140	282	99	75	174	43	65	108
Bagmati	Makwanpur	Indrasarowar Rural Municipality	209	218	427	209	218	427	0	0	0	0	1	1	0	1	1	0	0	0
Bagmati	Makwanpur	Kailash Rural Municipality	295	317	612	295	317	612	0	0	0	0	0	0	0	0	0	0	0	0
Bagmati	Makwanpur	Makawanpurgadhi Rural Municipality	326	325	651	326	325	651	0	0	0	1	5	6	1	5	6	0	0	0
Bagmati	Makwanpur	Manahari Rural Municipality	501	558	1059	311	308	619	190	250	440	10	16	26	1	3	4	9	13	22
Bagmati	Makwanpur	Raksirang Rural Municipality	493	448	941	458	426	884	35	22	57	0	2	2	0	2	2	0	0	0
Bagmati	Makwanpur	Thaha Municipality	445	553	998	262	314	576	183	239	422	5	1	6	2	0	2	3	1	4
Bagmati	Chitwan	Bharatpur Metropolitan City	2360	2878	5238	1287	1455	2742	1073	1423	2496	607	661	1268	413	367	780	194	294	488
Bagmati	Chitwan	Ichchhyakamana Rural Municipality	397	471	868	356	406	762	41	65	106	8	7	15	5	3	8	3	4	7
Bagmati	Chitwan	Kalika Municipality	696	882	1578	516	634	1150	180	248	428	69	100	169	57	77	134	12	23	35
Bagmati	Chitwan	Khairahani Municipality	592	803	1395	338	441	779	254	362	616	115	128	243	89	82	171	26	46	72
Bagmati	Chitwan	Madi Municipality	523	524	1047	475	485	960	48	39	87	244	236	480	219	222	441	25	14	39

Annex 1.2: Number of total children, children from Dalit, ethnic and Madhes

Province	District	Local Level	Children from Ethnic Comunities in									Children from Madhesi Communities in								
			All types of ECED/PPCs			Community			Institutional			All types of ECED/PPCs			Community			Institutional		
			Girls	Boys	Total	Girls	Boys	Total	Girls	Boys	Total	Girls	Boys	Total	Girls	Boys	Total	Girls	Boys	Total
Bagmati	Chitwan	Rapti Municipality	815	929	1744	568	632	1200	247	297	544	24	24	48	12	8	20	12	16	28
Bagmati	Chitwan	Ratnangar Municipality	678	845	1523	348	383	731	330	462	792	235	240	475	158	118	276	77	122	199
Gandaki	Gorkha	Aarughat Rural Municipality	194	201	395	194	201	395	0	0	0	2	2	4	2	2	4	0	0	0
Gandaki	Gorkha	Ajirkot Rural Municipality	85	101	186	81	93	174	4	8	12	0	0	0	0	0	0	0	0	0
Gandaki	Gorkha	Barpak Sulikot Rural Municipality	248	265	513	167	160	327	81	105	186	3	1	4	3	1	4	0	0	0
Gandaki	Gorkha	Bhimsen Thapa Rural Municipality	65	86	151	65	86	151	0	0	0	22	19	41	22	19	41	0	0	0
Gandaki	Gorkha	Chumanuwari Rural Municipality	94	113	207	94	113	207	0	0	0	0	0	0	0	0	0	0	0	0
Gandaki	Gorkha	Dharche Rural Municipality	239	250	489	228	228	456	11	22	33	0	0	0	0	0	0	0	0	0
Gandaki	Gorkha	Gandaki Rural Municipality	152	175	327	152	175	327	0	0	0	3	1	4	3	1	4	0	0	0
Gandaki	Gorkha	Gorkha Municipality	496	589	1085	166	161	327	330	428	758	69	81	150	45	48	93	24	33	57
Gandaki	Gorkha	Palungtar Municipality	254	330	584	139	170	309	115	160	275	14	17	31	8	8	16	6	9	15
Gandaki	Gorkha	Sahid Lakhan Rural Municipality	197	233	430	140	158	298	57	75	132	1	0	1	1	0	1	0	0	0
Gandaki	Gorkha	Siranchowk Rural Municipality	139	121	260	101	85	186	38	36	74	9	2	11	6	1	7	3	1	4
Gandaki	Lamjung	Besishahar Municipality	258	331	589	87	114	201	171	217	388	14	23	37	6	4	10	8	19	27
Gandaki	Lamjung	Dordi Rural Municipality	144	148	292	144	148	292	0	0	0	1	0	1	1	0	1	0	0	0
Gandaki	Lamjung	Dudhpokhari Rural Municipality	116	116	232	116	116	232	0	0	0	0	0	0	0	0	0	0	0	0
Gandaki	Lamjung	Kwholasothar Rural Municipality	80	74	154	80	74	154	0	0	0	1	0	1	1	0	1	0	0	0
Gandaki	Lamjung	Madhya Nepal Municipality	186	221	407	103	121	224	83	100	183	9	14	23	8	11	19	1	3	4
Gandaki	Lamjung	Marsyangdi Rural Municipality	109	114	223	81	85	166	28	29	57	1	2	3	0	0	0	1	2	3
Gandaki	Lamjung	Rainas Municipality	121	127	248	92	72	164	29	55	84	4	11	15	3	11	14	1	0	1
Gandaki	Lamjung	Sundarbazar Municipality	199	268	467	73	92	165	126	176	302	9	15	24	5	8	13	4	7	11
Gandaki	Tanahu	Aanbookhaireni Rural Municipality	332	399	731	170	184	354	162	215	377	16	18	34	10	8	18	6	10	16
Gandaki	Tanahu	Bandipur Rural Municipality	205	244	449	123	122	245	82	122	204	5	12	17	5	7	12	0	5	5
Gandaki	Tanahu	Bhanu Municipality	265	291	556	160	175	335	105	116	221	35	41	76	26	21	47	9	20	29
Gandaki	Tanahu	Bhimad Municipality	318	414	732	200	232	432	118	182	300	12	17	29	10	13	23	2	4	6
Gandaki	Tanahu	Byas Municipality	562	644	1206	284	294	578	278	350	628	56	63	119	32	31	63	24	32	56
Gandaki	Tanahu	Devghat Rural Municipality	170	216	386	142	166	308	28	50	78	3	1	4	2	0	2	1	1	2
Gandaki	Tanahu	Ghiring Rural Municipality	146	174	320	100	116	216	46	58	104	0	0	0	0	0	0	0	0	0
Gandaki	Tanahu	Myagde Rural Municipality	202	234	436	157	169	326	45	65	110	12	21	33	9	20	29	3	1	4
Gandaki	Tanahu	Rishing Rural Municipality	246	214	460	246	214	460	0	0	0	1	0	1	1	0	1	0	0	0
Gandaki	Tanahu	Shuklagandaki Municipality	523	621	1144	264	291	555	259	330	589	36	44	80	30	33	63	6	11	17
Gandaki	Syangja	Aandhikhola Rural Municipality	13	28	41	13	28	41	0	0	0	1	0	1	1	0	1	0	0	0
Gandaki	Syangja	Arjunchaupari Rural Municipality	30	35	65	16	23	39	14	12	26	9	2	11	5	0	5	4	2	6
Gandaki	Syangja	Bhirkot Municipality	135	139	274	91	102	193	44	37	81	22	15	37	19	10	29	3	5	8
Gandaki	Syangja	Biruwa Rural Municipality	138	144	282	123	113	236	15	31	46	0	1	1	0	1	1	0	0	0
Gandaki	Syangja	Chapakot Municipality	161	203	364	142	179	321	19	24	43	3	5	8	3	4	7	0	1	1
Gandaki	Syangja	Galyang Municipality	284	304	588	178	194	372	106	110	216	3	5	8	2	3	5	1	2	3
Gandaki	Syangja	Harinas Rural Municipality	108	154	262	78	117	195	30	37	67	1	0	1	1	0	1	0	0	0
Gandaki	Syangja	Kaligandagi Rural Municipality	174	257	431	159	223	382	15	34	49	3	1	4	3	1	4	0	0	0

Annex 1.2: Number of total children, children from Dalit, ethnic and Madhes

Province	District	Local Level	Children from Ethnic Comunities in									Children from Madhesi Communities in								
			All types of ECED/PPCs			Community			Institutional			All types of ECED/PPCs			Community			Institutional		
			Girls	Boys	Total	Girls	Boys	Total	Girls	Boys	Total	Girls	Boys	Total	Girls	Boys	Total	Girls	Boys	Total
Gandaki	Syangja	Phedikhola Rural Municipality	18	38	56	11	25	36	7	13	20	0	2	2	0	1	1	0	1	1
Gandaki	Syangja	Putalibazar Municipality	161	190	351	93	106	199	68	84	152	10	13	23	5	7	12	5	6	11
Gandaki	Syangja	Waling Municipality	236	297	533	138	152	290	98	145	243	11	13	24	6	6	12	5	7	12
Gandaki	Kaski	Annapurna Rural Municipality	85	95	180	66	78	144	19	17	36	4	4	8	2	4	6	2	0	2
Gandaki	Kaski	Machhapuchchhre Rural Municipality	123	158	281	83	89	172	40	69	109	2	3	5	2	3	5	0	0	0
Gandaki	Kaski	Madi Rural Municipality	95	96	191	95	96	191	0	0	0	0	1	1	0	1	1	0	0	0
Gandaki	Kaski	Pokhara Metropolitan City	2737	3138	5875	673	707	1380	2064	2431	4495	162	188	350	56	56	112	106	132	238
Gandaki	Kaski	Rupa Rural Municipality	77	104	181	75	100	175	2	4	6	25	20	45	20	19	39	5	1	6
Gandaki	Manang	Chame Rural Municipality	38	48	86	38	48	86	0	0	0	1	0	1	1	0	1	0	0	0
Gandaki	Manang	Manang Ngisyang Rural Municipality	31	37	68	23	30	53	8	7	15	0	0	0	0	0	0	0	0	0
Gandaki	Manang	Narpa Bhumi Rural Municipality	23	12	35	23	12	35	0	0	0	0	0	0	0	0	0	0	0	0
Gandaki	Manang	Narso Rural Municipality	21	16	37	21	16	37	0	0	0	0	0	0	0	0	0	0	0	0
Gandaki	Mustang	Baragaun Muktikshetra Rural Municipality	64	66	130	64	66	130	0	0	0	0	0	0	0	0	0	0	0	0
Gandaki	Mustang	Gharapjhong Rural Municipality	56	85	141	37	60	97	19	25	44	1	0	1	1	0	1	0	0	0
Gandaki	Mustang	Lo Ghekar Damodarkunda Rural Municipality	30	27	57	30	27	57	0	0	0	0	0	0	0	0	0	0	0	0
Gandaki	Mustang	Lomanthang Rural Municipality	41	64	105	38	64	102	3	0	3	0	0	0	0	0	0	0	0	0
Gandaki	Mustang	Thasang Rural Municipality	49	61	110	49	61	110	0	0	0	0	1	1	0	1	1	0	0	0
Gandaki	Myagdi	Annapurna Rural Municipality	130	142	272	130	142	272	0	0	0	0	0	0	0	0	0	0	0	0
Gandaki	Myagdi	Beni Municipality	221	210	431	90	92	182	131	118	249	6	6	12	3	1	4	3	5	8
Gandaki	Myagdi	Dhawalagiri Rural Municipality	87	71	158	87	71	158	0	0	0	0	0	0	0	0	0	0	0	0
Gandaki	Myagdi	Malika Rural Municipality	202	227	429	147	171	318	55	56	111	12	5	17	12	4	16	0	1	1
Gandaki	Myagdi	Mangala Rural Municipality	103	136	239	92	107	199	11	29	40	0	1	1	0	1	1	0	0	0
Gandaki	Myagdi	Raghuganga Rural Municipality	85	100	185	85	100	185	0	0	0	0	1	1	0	1	1	0	0	0
Gandaki	Parbat	Bihadi Rural Municipality	40	60	100	37	52	89	3	8	11	0	1	1	0	1	1	0	0	0
Gandaki	Parbat	Jaljala Rural Municipality	52	75	127	45	59	104	7	16	23	1	1	2	0	1	1	1	0	1
Gandaki	Parbat	Kushma Municipality	84	63	147	35	19	54	49	44	93	17	12	29	3	4	7	14	8	22
Gandaki	Parbat	Mahashila Rural Municipality	40	33	73	40	33	73	0	0	0	0	0	0	0	0	0	0	0	0
Gandaki	Parbat	Modi Rural Municipality	58	73	131	43	64	107	15	9	24	1	0	1	0	0	0	1	0	1
Gandaki	Parbat	Painyu Rural Municipality	35	38	73	28	33	61	7	5	12	2	4	6	2	2	4	0	2	2
Gandaki	Parbat	Phalewas Municipality	42	40	82	33	31	64	9	9	18	10	20	30	10	20	30	0	0	0
Gandaki	Baglung	Badigad Rural Municipality	288	317	605	261	286	547	27	31	58	1	0	1	1	0	1	0	0	0
Gandaki	Baglung	Baglung Municipality	130	203	333	69	104	173	61	99	160	18	16	34	15	16	31	3	0	3
Gandaki	Baglung	Bareng Rural Municipality	84	90	174	58	71	129	26	19	45	1	1	2	1	1	2	0	0	0
Gandaki	Baglung	Dhorpatan Municipality	155	189	344	112	139	251	43	50	93	1	3	4	1	2	3	0	1	1
Gandaki	Baglung	Galkot Municipality	110	129	239	90	101	191	20	28	48	6	6	12	2	1	3	4	5	9
Gandaki	Baglung	Jaimuni Municipality	83	107	190	79	102	181	4	5	9	3	1	4	2	1	3	1	0	1
Gandaki	Baglung	Kanthekhola Rural Municipality	121	135	256	119	134	253	2	1	3	1	1	2	1	1	2	0	0	0

Annex 1.2: Number of total children, children from Dalit, ethnic and Madhes

Province	District	Local Level	Children from Ethnic Comunities in									Children from Madhesi Communities in								
			All types of ECED/PPCs			Community			Institutional			All types of ECED/PPCs			Community			Institutional		
			Girls	Boys	Total	Girls	Boys	Total	Girls	Boys	Total	Girls	Boys	Total	Girls	Boys	Total	Girls	Boys	Total
Gandaki	Baglung	Nisikhola Rural Municipality	155	156	311	151	155	306	4	1	5	0	1	1	0	0	0	0	1	1
Gandaki	Baglung	Taman Khola Rural Municipality	43	62	105	40	55	95	3	7	10	1	0	1	1	0	1	0	0	0
Gandaki	Baglung	Tara Khola Rural Municipality	55	71	126	55	71	126	0	0	0	0	1	1	0	1	1	0	0	0
Gandaki	Nawalpur	Baudikali Rural Municipality	223	265	488	189	222	411	34	43	77	1	0	1	0	0	0	1	0	1
Gandaki	Nawalpur	Binayi Tribeni Rural Municipality	538	609	1147	348	369	717	190	240	430	98	51	149	75	24	99	23	27	50
Gandaki	Nawalpur	Bulingtar Rural Municipality	173	188	361	173	188	361	0	0	0	0	1	1	0	1	1	0	0	0
Gandaki	Nawalpur	Devchuli Municipality	615	756	1371	407	474	881	208	282	490	77	92	169	42	41	83	35	51	86
Gandaki	Nawalpur	Gaidakot Municipality	586	705	1291	336	357	693	250	348	598	56	69	125	41	41	82	15	28	43
Gandaki	Nawalpur	Hupsekot Rural Municipality	507	528	1035	318	322	640	189	206	395	12	15	27	8	5	13	4	10	14
Gandaki	Nawalpur	Kawaswoti Municipality	853	1009	1862	506	548	1054	347	461	808	306	356	662	212	229	441	94	127	221
Gandaki	Nawalpur	Madhyabindu Municipality	1076	1174	2250	754	756	1510	322	418	740	254	238	492	190	156	346	64	82	146
Karnali	Rukum Paschim	Aathbiskot Municipality	116	134	250	112	127	239	4	7	11	4	2	6	1	1	2	3	1	4
Karnali	Rukum Paschim	Banphikot Rural Municipality	30	33	63	30	33	63	0	0	0	0	0	0	0	0	0	0	0	0
Karnali	Rukum Paschim	Chaurjahari Municipality	64	90	154	64	90	154	0	0	0	0	0	0	0	0	0	0	0	0
Karnali	Rukum Paschim	Musikot Municipality	143	170	313	100	91	191	43	79	122	0	0	0	0	0	0	0	0	0
Karnali	Rukum Paschim	Sani Bheri Rural Municipality	115	127	242	115	127	242	0	0	0	0	0	0	0	0	0	0	0	0
Karnali	Rukum Paschim	Tribeni Rural Municipality	44	46	90	44	46	90	0	0	0	0	0	0	0	0	0	0	0	0
Karnali	Salyan	Bagchaur Municipality	37	54	91	28	36	64	9	18	27	1	0	1	1	0	1	0	0	0
Karnali	Salyan	Bangad Kupinde Municipality	123	166	289	107	135	242	16	31	47	1	3	4	0	0	0	1	3	4
Karnali	Salyan	Chhatreshwori Rural Municipality	63	64	127	57	56	113	6	8	14	0	0	0	0	0	0	0	0	0
Karnali	Salyan	Darma Rural Municipality	7	11	18	6	6	12	1	5	6	1	4	5	1	4	5	0	0	0
Karnali	Salyan	Kalimati Rural Municipality	176	160	336	161	144	305	15	16	31	4	0	4	4	0	4	0	0	0
Karnali	Salyan	Kapurkot Rural Municipality	140	149	289	97	98	195	43	51	94	0	0	0	0	0	0	0	0	0
Karnali	Salyan	Kumakh Rural Municipality	34	23	57	33	23	56	1	0	1	0	0	0	0	0	0	0	0	0
Karnali	Salyan	Sharada Municipality	55	52	107	44	33	77	11	19	30	2	3	5	2	1	3	0	2	2
Karnali	Salyan	Siddha Kumakh Rural Municipality	9	17	26	7	8	15	2	9	11	0	0	0	0	0	0	0	0	0
Karnali	Salyan	Tribeni Rural Municipality	108	140	248	84	105	189	24	35	59	1	0	1	1	0	1	0	0	0
Karnali	Surkhet	Barahatal Rural Municipality	148	175	323	112	124	236	36	51	87	0	2	2	0	2	2	0	0	0
Karnali	Surkhet	Bheriganga Municipality	116	150	266	83	81	164	33	69	102	3	3	6	0	0	0	3	3	6
Karnali	Surkhet	Birendranagar Municipality	405	490	895	148	148	296	257	342	599	38	64	102	15	20	35	23	44	67
Karnali	Surkhet	Chaukune Rural Municipality	79	82	161	77	79	156	2	3	5	1	3	4	1	3	4	0	0	0
Karnali	Surkhet	Chingad Rural Municipality	20	30	50	20	30	50	0	0	0	5	5	10	5	5	10	0	0	0
Karnali	Surkhet	Gurbhakot Municipality	222	275	497	151	157	308	71	118	189	3	1	4	3	1	4	0	0	0

Annex 1.2: Number of total children, children from Dalit, ethnic and Madhes

Province	District	Local Level	Children from Ethnic Comunities in									Children from Madhesi Communities in								
			All types of ECED/PPCs			Community			Institutional			All types of ECED/PPCs			Community			Institutional		
			Girls	Boys	Total	Girls	Boys	Total	Girls	Boys	Total	Girls	Boys	Total	Girls	Boys	Total	Girls	Boys	Total
Karnali	Surkhet	Lekbesi Municipality	196	228	424	181	209	390	15	19	34	2	1	3	2	0	2	0	1	1
Karnali	Surkhet	Panchpuri Municipality	112	130	242	73	78	151	39	52	91	7	5	12	5	1	6	2	4	6
Karnali	Surkhet	Simta Rural Municipality	51	47	98	36	41	77	15	6	21	42	53	95	31	44	75	11	9	20
Karnali	Dailekh	Aathabis Municipality	27	20	47	27	20	47	0	0	0	0	1	1	0	1	1	0	0	0
Karnali	Dailekh	Bhagawatimai Rural Municipality	7	4	11	6	1	7	1	3	4	12	8	20	11	8	19	1	0	1
Karnali	Dailekh	Bhairabi Rural Municipality	28	21	49	28	21	49	0	0	0	0	8	8	0	8	8	0	0	0
Karnali	Dailekh	Chamunda Bindrasaini Municipality	66	44	110	66	44	110	0	0	0	12	6	18	12	6	18	0	0	0
Karnali	Dailekh	Dullu Municipality	8	12	20	8	12	20	0	0	0	6	5	11	6	5	11	0	0	0
Karnali	Dailekh	Dungeshwor Rural Municipality	54	46	100	54	46	100	0	0	0	1	0	1	1	0	1	0	0	0
Karnali	Dailekh	Gurans Rural Municipality	38	34	72	38	34	72	0	0	0	0	1	1	0	1	1	0	0	0
Karnali	Dailekh	Mahabu Rural Municipality	31	28	59	31	28	59	0	0	0	11	17	28	11	17	28	0	0	0
Karnali	Dailekh	Narayan Municipality	54	53	107	34	27	61	20	26	46	7	11	18	3	4	7	4	7	11
Karnali	Dailekh	Naumule Rural Municipality	113	114	227	113	114	227	0	0	0	9	8	17	9	8	17	0	0	0
Karnali	Dailekh	Thantikandh Rural Municipality	8	11	19	8	11	19	0	0	0	0	0	0	0	0	0	0	0	0
Karnali	Jajarkot	Barekot Rural Municipality	34	28	62	34	28	62	0	0	0	79	92	171	79	92	171	0	0	0
Karnali	Jajarkot	Bheri Municipality	76	104	180	71	95	166	5	9	14	8	11	19	5	10	15	3	1	4
Karnali	Jajarkot	Chhedagad Municipality	33	52	85	33	52	85	0	0	0	26	27	53	26	27	53	0	0	0
Karnali	Jajarkot	Junichande Rural Municipality	17	22	39	17	22	39	0	0	0	26	16	42	26	16	42	0	0	0
Karnali	Jajarkot	Kuse Rural Municipality	36	52	88	36	52	88	0	0	0	137	124	261	137	124	261	0	0	0
Karnali	Jajarkot	Nalagad Municipality	85	104	189	85	104	189	0	0	0	39	52	91	39	52	91	0	0	0
Karnali	Jajarkot	Shibalaya Rural Municipality	27	21	48	27	21	48	0	0	0	4	6	10	4	6	10	0	0	0
Karnali	Dolpa	Chharka Tangsong Rural Municipality	10	14	24	10	14	24	0	0	0	0	0	0	0	0	0	0	0	0
Karnali	Dolpa	Dolpo Buddha Rural Municipality	81	90	171	81	90	171	0	0	0	0	0	0	0	0	0	0	0	0
Karnali	Dolpa	Jagadulla Rural Municipality	8	8	16	8	8	16	0	0	0	0	0	0	0	0	0	0	0	0
Karnali	Dolpa	Kaike Rural Municipality	57	63	120	57	63	120	0	0	0	0	0	0	0	0	0	0	0	0
Karnali	Dolpa	Mudkechula Rural Municipality	5	6	11	5	6	11	0	0	0	1	8	9	1	8	9	0	0	0
Karnali	Dolpa	Shey Phoksundo Rural Municipality	62	68	130	62	68	130	0	0	0	0	0	0	0	0	0	0	0	0
Karnali	Dolpa	Thuli Bheri Municipality	7	19	26	7	19	26	0	0	0	0	0	0	0	0	0	0	0	0
Karnali	Dolpa	Tripurasundari Municipality	73	91	164	73	91	164	0	0	0	0	0	0	0	0	0	0	0	0
Karnali	Jumla	Chandannath Municipality	5	11	16	5	11	16	0	0	0	0	3	3	0	3	3	0	0	0
Karnali	Jumla	Guthichaur Rural Municipality	3	5	8	3	5	8	0	0	0	0	0	0	0	0	0	0	0	0
Karnali	Jumla	Hima Rural Municipality	0	1	1	0	1	1	0	0	0	0	0	0	0	0	0	0	0	0
Karnali	Jumla	Kanakasundari Rural Municipality	9	5	14	9	5	14	0	0	0	0	0	0	0	0	0	0	0	0
Karnali	Jumla	Patrasi Rural Municipality	1	2	3	1	2	3	0	0	0	0	0	0	0	0	0	0	0	0
Karnali	Jumla	Sinja Rural Municipality	1	0	1	1	0	1	0	0	0	1	1	2	1	1	2	0	0	0
Karnali	Jumla	Tatopani Rural Municipality	0	0	0	0	0	0	0	0	0	1	3	4	1	3	4	0	0	0
Karnali	Jumla	Tila Rural Municipality	0	1	1	0	1	1	0	0	0	3	3	6	3	3	6	0	0	0
Karnali	Kalikot	Khandachakra Municipality	2	2	4	2	2	4	0	0	0	3	2	5	3	1	4	0	1	1
Karnali	Kalikot	Mahawai Rural Municipality	1	0	1	1	0	1	0	0	0	56	60	116	56	60	116	0	0	0

Annex 1.2: Number of total children, children from Dalit, ethnic and Madhes

Province	District	Local Level	Children from Ethnic Comunities in									Children from Madhesi Communities in								
			All types of ECED/PPCs			Community			Institutional			All types of ECED/PPCs			Community			Institutional		
			Girls	Boys	Total	Girls	Boys	Total	Girls	Boys	Total	Girls	Boys	Total	Girls	Boys	Total	Girls	Boys	Total
Karnali	Kalikot	Naraharinath Rural Municipality	4	3	7	4	3	7	0	0	0	0	1	1	0	1	1	0	0	0
Karnali	Kalikot	Pachaljharana Rural Municipality	1	1	2	1	1	2	0	0	0	1	0	1	1	0	1	0	0	0
Karnali	Kalikot	Palata Rural Municipality	0	2	2	0	2	2	0	0	0	2	1	3	2	1	3	0	0	0
Karnali	Kalikot	Raskot Municipality	1	2	3	0	2	2	1	0	1	0	0	0	0	0	0	0	0	0
Karnali	Kalikot	Sanni Tribeni Rural Municipality	0	0	0	0	0	0	0	0	0	3	2	5	3	2	5	0	0	0
Karnali	Kalikot	Shubhakalika Rural Municipality	9	6	15	9	6	15	0	0	0	0	1	1	0	1	1	0	0	0
Karnali	Kalikot	Tilagufa Municipality	6	4	10	6	4	10	0	0	0	0	1	1	0	1	1	0	0	0
Karnali	Mugu	Chhayanath Rara Municipality	3	11	14	1	2	3	2	9	11	1	0	1	1	0	1	0	0	0
Karnali	Mugu	Khatyad Rural Municipality	2	3	5	2	1	3	0	2	2	6	5	11	5	4	9	1	1	2
Karnali	Mugu	Mugum Karmarong Rural Municipality	41	54	95	41	54	95	0	0	0	0	0	0	0	0	0	0	0	0
Karnali	Mugu	Soru Rural Municipality	0	2	2	0	2	2	0	0	0	4	0	4	4	0	4	0	0	0
Karnali	Humla	Adanchuli Rural Municipality	12	7	19	12	7	19	0	0	0	4	4	8	4	4	8	0	0	0
Karnali	Humla	Chankheli Rural Municipality	109	85	194	109	85	194	0	0	0	4	5	9	4	5	9	0	0	0
Karnali	Humla	Kharpunath Rural Municipality	44	41	85	44	41	85	0	0	0	4	3	7	4	3	7	0	0	0
Karnali	Humla	Namkha Rural Municipality	49	51	100	49	51	100	0	0	0	0	0	0	0	0	0	0	0	0
Karnali	Humla	Sarkegad Rural Municipality	80	91	171	80	91	171	0	0	0	11	8	19	11	8	19	0	0	0
Karnali	Humla	Simkot Rural Municipality	76	87	163	40	38	78	36	49	85	16	16	32	15	13	28	1	3	4
Karnali	Humla	Tanjakot Rural Municipality	28	27	55	28	27	55	0	0	0	0	1	1	0	1	1	0	0	0
Lumbini	Gulmi	Chandrakot Rural Municipality	133	166	299	112	127	239	21	39	60	3	5	8	1	2	3	2	3	5
Lumbini	Gulmi	Chhatrakot Rural Municipality	134	166	300	121	144	265	13	22	35	1	2	3	1	2	3	0	0	0
Lumbini	Gulmi	Dhurkot Rural Municipality	93	93	186	93	93	186	0	0	0	7	13	20	7	13	20	0	0	0
Lumbini	Gulmi	Gulmidurbar Rural Municipality	153	181	334	149	174	323	4	7	11	0	0	0	0	0	0	0	0	0
Lumbini	Gulmi	Isma Rural Municipality	112	141	253	111	138	249	1	3	4	17	16	33	17	16	33	0	0	0
Lumbini	Gulmi	Kaligandaki Rural Municipality	138	165	303	106	137	243	32	28	60	0	2	2	0	1	1	0	1	1
Lumbini	Gulmi	Madane Rural Municipality	39	45	84	38	38	76	1	7	8	2	3	5	2	2	4	0	1	1
Lumbini	Gulmi	Malika Rural Municipality	110	123	233	110	122	232	0	1	1	2	2	4	2	2	4	0	0	0
Lumbini	Gulmi	Musikot Municipality	198	270	468	192	255	447	6	15	21	10	3	13	10	3	13	0	0	0
Lumbini	Gulmi	Resunga Municipality	193	233	426	152	163	315	41	70	111	10	10	20	6	7	13	4	3	7
Lumbini	Gulmi	Rurukshetra Rural Municipality	104	126	230	82	98	180	22	28	50	0	0	0	0	0	0	0	0	0
Lumbini	Gulmi	Satyawati Rural Municipality	117	139	256	96	119	215	21	20	41	2	2	4	2	2	4	0	0	0
Lumbini	Palpa	Bagnaskali Rural Municipality	166	153	319	98	78	176	68	75	143	0	0	0	0	0	0	0	0	0
Lumbini	Palpa	Mathagadhi Rural Municipality	285	311	596	164	196	360	121	115	236	0	2	2	0	2	2	0	0	0
Lumbini	Palpa	Nisdi Rural Municipality	316	311	627	316	311	627	0	0	0	0	1	1	0	1	1	0	0	0
Lumbini	Palpa	Purbakhola Rural Municipality	288	319	607	288	319	607	0	0	0	0	0	0	0	0	0	0	0	0
Lumbini	Palpa	Rainadevi Chhahara Rural Municipality	189	248	437	180	236	416	9	12	21	1	2	3	1	1	2	0	1	1
Lumbini	Palpa	Rambha Rural Municipality	192	234	426	145	181	326	47	53	100	2	0	2	2	0	2	0	0	0
Lumbini	Palpa	Rampur Municipality	316	386	702	210	240	450	106	146	252	14	12	26	11	8	19	3	4	7
Lumbini	Palpa	Ribdikot Rural Municipality	117	143	260	117	140	257	0	3	3	3	0	3	3	0	3	0	0	0
Lumbini	Palpa	Tansen Municipality	420	524	944	191	207	398	229	317	546	8	9	17	5	2	7	3	7	10

Annex 1.2: Number of total children, children from Dalit, ethnic and Madhes

Province	District	Local Level	Children from Ethnic Comunities in									Children from Madhesi Communities in								
			All types of ECED/PPCs			Community			Institutional			All types of ECED/PPCs			Community			Institutional		
			Girls	Boys	Total	Girls	Boys	Total	Girls	Boys	Total	Girls	Boys	Total	Girls	Boys	Total	Girls	Boys	Total
Lumbini	Palpa	Tinau Rural Municipality	239	277	516	236	275	511	3	2	5	0	1	1	0	1	1	0	0	0
Lumbini	Nawalparasi	Bardaghat Municipality	659	762	1421	296	349	645	363	413	776	133	138	271	106	97	203	27	41	68
Lumbini	Nawalparasi	Palhinandan Rural Municipality	108	138	246	53	55	108	55	83	138	523	433	956	396	230	626	127	203	330
Lumbini	Nawalparasi	Pratappur Rural Municipality	243	336	579	63	60	123	180	276	456	419	447	866	255	176	431	164	271	435
Lumbini	Nawalparasi	Ramgram Municipality	226	241	467	97	91	188	129	150	279	533	502	1035	302	228	530	231	274	505
Lumbini	Nawalparasi	Sarawal Rural Municipality	298	341	639	156	163	319	142	178	320	413	405	818	254	195	449	159	210	369
Lumbini	Nawalparasi	Sunwal Municipality	851	1008	1859	551	571	1122	300	437	737	197	178	375	149	131	280	48	47	95
Lumbini	Nawalparasi	Susta Rural Municipality	246	298	544	91	111	202	155	187	342	287	285	572	203	160	363	84	125	209
Lumbini	Rupandehi	Butwol Sub Metropolitan City	1004	1178	2182	315	384	699	689	794	1483	133	112	245	51	47	98	82	65	147
Lumbini	Rupandehi	Devdaha Municipality	625	719	1344	216	239	455	409	480	889	126	129	255	93	91	184	33	38	71
Lumbini	Rupandehi	Gaidahawa Rural Municipality	674	787	1461	517	495	1012	157	292	449	603	552	1155	431	306	737	172	246	418
Lumbini	Rupandehi	Kanchan Rural Municipality	433	542	975	195	250	445	238	292	530	79	110	189	52	49	101	27	61	88
Lumbini	Rupandehi	Kotahimai Rural Municipality	401	449	850	211	171	382	190	278	468	532	484	1016	345	200	545	187	284	471
Lumbini	Rupandehi	Lumbini Sanskritik Municipality	1019	1168	2187	971	1056	2027	48	112	160	871	634	1505	843	585	1428	28	49	77
Lumbini	Rupandehi	Marchawari Rural Municipality	632	745	1377	345	332	677	287	413	700	525	503	1028	336	242	578	189	261	450
Lumbini	Rupandehi	Mayadevi Rural Municipality	372	418	790	270	273	543	102	145	247	592	653	1245	356	290	646	236	363	599
Lumbini	Rupandehi	Omsatiya Rural Municipality	239	281	520	100	104	204	139	177	316	375	371	746	270	185	455	105	186	291
Lumbini	Rupandehi	Rohini Rural Municipality	120	128	248	58	58	116	62	70	132	520	406	926	416	260	676	104	146	250
Lumbini	Rupandehi	Sainamaina Municipality	476	588	1064	225	251	476	251	337	588	26	23	49	12	11	23	14	12	26
Lumbini	Rupandehi	Sammarimai Rural Municipality	243	227	470	212	190	402	31	37	68	376	232	608	326	160	486	50	72	122
Lumbini	Rupandehi	Shuddhodhan Rural Municipality	345	470	815	221	270	491	124	200	324	177	221	398	117	145	262	60	76	136
Lumbini	Rupandehi	Siddharthanagar Municipality	287	305	592	81	74	155	206	231	437	372	353	725	180	106	286	192	247	439
Lumbini	Rupandehi	Siyari Rural Municipality	283	286	569	199	180	379	84	106	190	329	318	647	255	210	465	74	108	182
Lumbini	Rupandehi	Tilottama Municipality	1256	1589	2845	693	781	1474	563	808	1371	184	191	375	134	123	257	50	68	118
Lumbini	Kapilbastu	Banganga Municipality	746	853	1599	404	403	807	342	450	792	66	58	124	49	31	80	17	27	44
Lumbini	Kapilbastu	Bijayanagar Rural Municipality	501	565	1066	415	410	825	86	155	241	223	291	514	199	219	418	24	72	96
Lumbini	Kapilbastu	Buddhabhumi Municipality	520	519	1039	429	381	810	91	138	229	208	208	416	190	148	338	18	60	78
Lumbini	Kapilbastu	Kapilvastu Municipality	412	434	846	337	317	654	75	117	192	500	595	1095	361	343	704	139	252	391
Lumbini	Kapilbastu	Krishnanagar Municipality	267	306	573	183	162	345	84	144	228	377	402	779	314	290	604	63	112	175
Lumbini	Kapilbastu	Maharajgunj Municipality	67	80	147	51	52	103	16	28	44	482	449	931	426	339	765	56	110	166
Lumbini	Kapilbastu	Mayadevi Rural Municipality	214	222	436	181	155	336	33	67	100	418	429	847	321	286	607	97	143	240
Lumbini	Kapilbastu	Shivaraj Municipality	477	626	1103	308	364	672	169	262	431	308	364	672	243	264	507	65	100	165
Lumbini	Kapilbastu	Suddhodhan Rural Municipality	207	278	485	148	145	293	59	133	192	276	274	550	230	159	389	46	115	161
Lumbini	Kapilbastu	Yashodhara Rural Municipality	96	103	199	84	73	157	12	30	42	258	271	529	247	249	496	11	22	33
Lumbini	Arghakhanchi	Bhumekasthan Municipality	117	165	282	111	160	271	6	5	11	5	4	9	5	3	8	0	1	1
Lumbini	Arghakhanchi	Chhatradev Rural Municipality	127	129	256	104	100	204	23	29	52	16	13	29	16	12	28	0	1	1
Lumbini	Arghakhanchi	Malarani Rural Municipality	84	93	177	83	86	169	1	7	8	2	1	3	2	1	3	0	0	0
Lumbini	Arghakhanchi	Panini Rural Municipality	137	164	301	122	145	267	15	19	34	8	1	9	8	1	9	0	0	0
Lumbini	Arghakhanchi	Sandhikharka Municipality	150	235	385	136	198	334	14	37	51	49	51	100	46	46	92	3	5	8

Annex 1.2: Number of total children, children from Dalit, ethnic and Madhes

Province	District	Local Level	Children from Ethnic Comunities in									Children from Madhesi Communities in								
			All types of ECED/PPCs			Community			Institutional			All types of ECED/PPCs			Community			Institutional		
			Girls	Boys	Total	Girls	Boys	Total	Girls	Boys	Total	Girls	Boys	Total	Girls	Boys	Total	Girls	Boys	Total
Lumbini	Arghakhanchi	Shitganga Municipality	303	351	654	284	327	611	19	24	43	1	3	4	1	3	4	0	0	0
Lumbini	Pyuthan	Airawati Rural Municipality	221	277	498	184	244	428	37	33	70	6	17	23	6	16	22	0	1	1
Lumbini	Pyuthan	Gaumukhi Rural Municipality	157	170	327	156	166	322	1	4	5	0	0	0	0	0	0	0	0	0
Lumbini	Pyuthan	Jhimruk Rural Municipality	65	87	152	62	81	143	3	6	9	0	0	0	0	0	0	0	0	0
Lumbini	Pyuthan	Mallarani Rural Municipality	129	131	260	100	109	209	29	22	51	0	0	0	0	0	0	0	0	0
Lumbini	Pyuthan	Mandavi Rural Municipality	181	190	371	162	155	317	19	35	54	8	7	15	6	6	12	2	1	3
Lumbini	Pyuthan	Naubahini Rural Municipality	255	315	570	238	288	526	17	27	44	2	0	2	1	0	1	1	0	1
Lumbini	Pyuthan	Pyuthan Municipality	312	339	651	255	268	523	57	71	128	8	24	32	4	15	19	4	9	13
Lumbini	Pyuthan	Sarumarani Rural Municipality	395	435	830	339	359	698	56	76	132	20	12	32	20	12	32	0	0	0
Lumbini	Pyuthan	Sworgadwary Municipality	280	251	531	243	212	455	37	39	76	11	15	26	6	7	13	5	8	13
Lumbini	Rolpa	Gangadev Rural Municipality	62	74	136	59	68	127	3	6	9	0	0	0	0	0	0	0	0	0
Lumbini	Rolpa	Lungri Rural Municipality	198	239	437	198	239	437	0	0	0	0	0	0	0	0	0	0	0	0
Lumbini	Rolpa	Madi Rural Municipality	192	251	443	160	209	369	32	42	74	0	0	0	0	0	0	0	0	0
Lumbini	Rolpa	Paribartan Rural Municipality	273	247	520	273	247	520	0	0	0	0	0	0	0	0	0	0	0	0
Lumbini	Rolpa	Rolpa Municipality	380	455	835	301	338	639	79	117	196	0	4	4	0	3	3	0	1	1
Lumbini	Rolpa	Runtigadi Rural Municipality	206	179	385	205	179	384	1	0	1	2	0	2	2	0	2	0	0	0
Lumbini	Rolpa	Sunchhahari Rural Municipality	175	194	369	166	179	345	9	15	24	0	0	0	0	0	0	0	0	0
Lumbini	Rolpa	Sunil Smriti Rural Municipality	217	265	482	178	227	405	39	38	77	9	8	17	5	5	10	4	3	7
Lumbini	Rolpa	Thawang Rural Municipality	245	275	520	230	249	479	15	26	41	0	0	0	0	0	0	0	0	0
Lumbini	Rolpa	Tribeni Rural Municipality	130	166	296	125	159	284	5	7	12	0	0	0	0	0	0	0	0	0
Lumbini	Rukum Purba	Bhume Rural Municipality	302	284	586	280	257	537	22	27	49	0	0	0	0	0	0	0	0	0
Lumbini	Rukum Purba	Putha Uttarganga Rural Municipality	272	301	573	272	301	573	0	0	0	2	0	2	2	0	2	0	0	0
Lumbini	Rukum Purba	Sisne Rural Municipality	213	226	439	203	207	410	10	19	29	0	0	0	0	0	0	0	0	0
Lumbini	Dang	Babai Rural Municipality	158	228	386	88	118	206	70	110	180	1	1	2	1	0	1	0	1	1
Lumbini	Dang	Banglachuli Rural Municipality	251	236	487	246	228	474	5	8	13	2	3	5	2	2	4	0	1	1
Lumbini	Dang	Dangisharan Rural Municipality	312	326	638	127	151	278	185	175	360	1	2	3	1	1	2	0	1	1
Lumbini	Dang	Gadhawa Rural Municipality	577	641	1218	238	244	482	339	397	736	87	72	159	38	10	48	49	62	111
Lumbini	Dang	Ghorahi Sub Metropolitan City	1827	2110	3937	764	812	1576	1063	1298	2361	31	27	58	16	8	24	15	19	34
Lumbini	Dang	Lamahi Municipality	594	722	1316	209	254	463	385	468	853	33	8	41	23	2	25	10	6	16
Lumbini	Dang	Rajpur Rural Municipality	227	262	489	155	190	345	72	72	144	113	133	246	78	77	155	35	56	91
Lumbini	Dang	Rapti Rural Municipality	557	686	1243	223	255	478	334	431	765	8	8	16	5	3	8	3	5	8
Lumbini	Dang	Shantinagar Rural Municipality	167	211	378	90	88	178	77	123	200	8	5	13	7	4	11	1	1	2
Lumbini	Dang	Tulsipur Sub Metropolitan City	1002	1143	2145	442	445	887	560	698	1258	22	22	44	5	6	11	17	16	33
Lumbini	Banke	Baijanath Rural Municipality	465	576	1041	227	248	475	238	328	566	13	18	31	8	11	19	5	7	12
Lumbini	Banke	Duduwa Rural Municipality	386	429	815	380	413	793	6	16	22	277	327	604	237	253	490	40	74	114
Lumbini	Banke	Janaki Rural Municipality	207	259	466	166	161	327	41	98	139	219	279	498	178	200	378	41	79	120
Lumbini	Banke	Khajura Rural Municipality	387	461	848	228	243	471	159	218	377	113	175	288	94	130	224	19	45	64
Lumbini	Banke	Kohalpur Municipality	601	769	1370	243	277	520	358	492	850	63	85	148	23	22	45	40	63	103
Lumbini	Banke	Narainapur Rural Municipality	20	24	44	19	22	41	1	2	3	226	239	465	204	232	436	22	7	29

Annex 1.2: Number of total children, children from Dalit, ethnic and Madhes

Province	District	Local Level	Children from Ethnic Comunities in									Children from Madhesi Communities in								
			All types of ECED/PPCs			Community			Institutional			All types of ECED/PPCs			Community			Institutional		
			Girls	Boys	Total	Girls	Boys	Total	Girls	Boys	Total	Girls	Boys	Total	Girls	Boys	Total	Girls	Boys	Total
Lumbini	Banke	Nepalgunj Sub Metropolitan City	657	930	1587	329	395	724	328	535	863	399	572	971	176	191	367	223	381	604
Lumbini	Banke	Rapti Sonari Rural Municipality	666	783	1449	423	447	870	243	336	579	29	46	75	27	29	56	2	17	19
Lumbini	Bardiya	Badhaiyatal Rural Municipality	506	623	1129	399	477	876	107	146	253	91	102	193	78	81	159	13	21	34
Lumbini	Bardiya	Bansgadhi Municipality	502	608	1110	379	448	827	123	160	283	36	24	60	31	18	49	5	6	11
Lumbini	Bardiya	Barbardiya Municipality	1086	1137	2223	825	821	1646	261	316	577	4	4	8	1	2	3	3	2	5
Lumbini	Bardiya	Geruwa Rural Municipality	396	509	905	280	317	597	116	192	308	7	8	15	5	6	11	2	2	4
Lumbini	Bardiya	Gulariya Municipality	375	443	818	298	333	631	77	110	187	322	357	679	285	293	578	37	64	101
Lumbini	Bardiya	Madhuwan Municipality	491	540	1031	359	368	727	132	172	304	7	8	15	5	5	10	2	3	5
Lumbini	Bardiya	Rajapur Municipality	780	889	1669	515	579	1094	265	310	575	9	4	13	6	4	10	3	0	3
Lumbini	Bardiya	Thakurbaba Municipality	706	868	1574	443	520	963	263	348	611	5	7	12	3	3	6	2	4	6
Sudurpaschim	Bajura	Badimalika Municipality	4	7	11	4	4	8	0	3	3	10	12	22	8	9	17	2	3	5
Sudurpaschim	Bajura	Budhiganga Municipality	11	17	28	8	10	18	3	7	10	32	34	66	29	25	54	3	9	12
Sudurpaschim	Bajura	Budhinanda Municipality	24	12	36	22	12	34	2	0	2	27	22	49	25	19	44	2	3	5
Sudurpaschim	Bajura	Gaumul Rural Municipality	1	0	1	1	0	1	0	0	0	0	0	0	0	0	0	0	0	0
Sudurpaschim	Bajura	Himali Rural Municipality	2	2	4	1	2	3	1	0	1	3	3	6	2	3	5	1	0	1
Sudurpaschim	Bajura	Jagannath Rural Municipality	0	0	0	0	0	0	0	0	0	23	7	30	23	7	30	0	0	0
Sudurpaschim	Bajura	Khaptad Chhededaha Rural Municipality	0	0	0	0	0	0	0	0	0	7	6	13	7	6	13	0	0	0
Sudurpaschim	Bajura	Swami Kartik Khapar Rural Municipality	0	3	3	0	1	1	0	2	2	13	11	24	13	11	24	0	0	0
Sudurpaschim	Bajura	Triveni Municipality	3	1	4	2	1	3	1	0	1	0	0	0	0	0	0	0	0	0
Sudurpaschim	Bajhang	Bithadchir Rural Municipality	0	0	0	0	0	0	0	0	0	0	0	0	0	0	0	0	0	0
Sudurpaschim	Bajhang	Bungal Municipality	0	0	0	0	0	0	0	0	0	5	10	15	5	10	15	0	0	0
Sudurpaschim	Bajhang	Chabispathivera Rural Municipality	0	3	3	0	3	3	0	0	0	18	16	34	18	16	34	0	0	0
Sudurpaschim	Bajhang	Durgathali Rural Municipality	0	0	0	0	0	0	0	0	0	6	3	9	4	2	6	2	1	3
Sudurpaschim	Bajhang	Jaya Prithvi Municipality	7	2	9	7	2	9	0	0	0	57	73	130	42	57	99	15	16	31
Sudurpaschim	Bajhang	Kedarseu Rural Municipality	0	1	1	0	1	1	0	0	0	3	3	6	1	2	3	2	1	3
Sudurpaschim	Bajhang	Khaptadchhanna Rural Municipality	0	1	1	0	1	1	0	0	0	21	19	40	21	19	40	0	0	0
Sudurpaschim	Bajhang	Masta Rural Municipality	1	0	1	1	0	1	0	0	0	5	7	12	5	7	12	0	0	0
Sudurpaschim	Bajhang	Saipal Rural Municipality	1	2	3	1	2	3	0	0	0	0	0	0	0	0	0	0	0	0
Sudurpaschim	Bajhang	Surma Rural Municipality	1	1	2	1	1	2	0	0	0	1	0	1	1	0	1	0	0	0
Sudurpaschim	Bajhang	Talkot Rural Municipality	0	0	0	0	0	0	0	0	0	28	27	55	28	27	55	0	0	0
Sudurpaschim	Bajhang	Thalara Rural Municipality	0	0	0	0	0	0	0	0	0	15	21	36	15	21	36	0	0	0
Sudurpaschim	Achham	Bannigadi Jayagadh Rural Municipality	2	0	2	2	0	2	0	0	0	0	1	1	0	1	1	0	0	0
Sudurpaschim	Achham	Chaurpati Rural Municipality	0	1	1	0	1	1	0	0	0	0	3	3	0	3	3	0	0	0
Sudurpaschim	Achham	Dhakari Rural Municipality	0	1	1	0	1	1	0	0	0	0	0	0	0	0	0	0	0	0
Sudurpaschim	Achham	Kamalbazar Municipality	2	3	5	2	3	5	0	0	0	0	0	0	0	0	0	0	0	0
Sudurpaschim	Achham	Mangalsen Municipality	5	1	6	2	1	3	3	0	3	2	2	4	1	2	3	1	0	1
Sudurpaschim	Achham	Mellekh Rural Municipality	1	1	2	1	1	2	0	0	0	0	2	2	0	2	2	0	0	0
Sudurpaschim	Achham	Panchadewal Binayak Municipality	6	2	8	6	2	8	0	0	0	0	0	0	0	0	0	0	0	0

Annex 1.2: Number of total children, children from Dalit, ethnic and Madhes

Province	District	Local Level	Children from Ethnic Comunities in									Children from Madhesi Communities in								
			All types of ECED/PPCs			Community			Institutional			All types of ECED/PPCs			Community			Institutional		
			Girls	Boys	Total	Girls	Boys	Total	Girls	Boys	Total	Girls	Boys	Total	Girls	Boys	Total	Girls	Boys	Total
Sudurpaschim	Achham	Ramaroshan Rural Municipality	0	2	2	0	2	2	0	0	0	3	6	9	3	6	9	0	0	0
Sudurpaschim	Achham	Sanfebagar Municipality	4	4	8	2	1	3	2	3	5	21	19	40	20	18	38	1	1	2
Sudurpaschim	Achham	Turmakhad Rural Municipality	7	13	20	7	13	20	0	0	0	0	0	0	0	0	0	0	0	0
Sudurpaschim	Doti	Adharsha Rural Municipality	2	1	3	1	1	2	1	0	1	0	3	3	0	1	1	0	2	2
Sudurpaschim	Doti	Badikedar Rural Municipality	162	150	312	162	150	312	0	0	0	5	3	8	5	3	8	0	0	0
Sudurpaschim	Doti	Bogtan Fudsil Rural Municipality	25	29	54	25	29	54	0	0	0	7	8	15	7	8	15	0	0	0
Sudurpaschim	Doti	Dipayal Silgadi Municipality	19	18	37	12	4	16	7	14	21	3	6	9	2	4	6	1	2	3
Sudurpaschim	Doti	Jorayal Rural Municipality	93	110	203	84	107	191	9	3	12	1	0	1	1	0	1	0	0	0
Sudurpaschim	Doti	K I Singh Rural Municipality	19	23	42	18	22	40	1	1	2	3	1	4	1	0	1	2	1	3
Sudurpaschim	Doti	Purbichauki Rural Municipality	5	2	7	5	2	7	0	0	0	3	1	4	3	1	4	0	0	0
Sudurpaschim	Doti	Sayal Rural Municipality	1	1	2	1	1	2	0	0	0	9	16	25	9	13	22	0	3	3
Sudurpaschim	Doti	Shikhar Municipality	0	2	2	0	2	2	0	0	0	1	3	4	0	3	3	1	0	1
Sudurpaschim	Kailali	Bardagoriya Rural Municipality	327	364	691	163	157	320	164	207	371	6	6	12	2	0	2	4	6	10
Sudurpaschim	Kailali	Bhajani Municipality	591	709	1300	374	411	785	217	298	515	14	14	28	10	10	20	4	4	8
Sudurpaschim	Kailali	Chure Rural Municipality	116	128	244	111	125	236	5	3	8	5	2	7	5	1	6	0	1	1
Sudurpaschim	Kailali	Dhangadhi Sub Metropolitan City	1230	1460	2690	509	523	1032	721	937	1658	112	144	256	13	11	24	99	133	232
Sudurpaschim	Kailali	Gauriganga Municipality	459	480	939	343	312	655	116	168	284	10	11	21	7	6	13	3	5	8
Sudurpaschim	Kailali	Ghodaghodi Municipality	628	695	1323	367	373	740	261	322	583	21	35	56	6	12	18	15	23	38
Sudurpaschim	Kailali	Godawari Municipality	355	433	788	176	231	407	179	202	381	19	31	50	7	6	13	12	25	37
Sudurpaschim	Kailali	Janaki Rural Municipality	420	471	891	278	237	515	142	234	376	13	12	25	9	6	15	4	6	10
Sudurpaschim	Kailali	Joshipur Rural Municipality	560	590	1150	289	256	545	271	334	605	4	11	15	4	5	9	0	6	6
Sudurpaschim	Kailali	Kailari Rural Municipality	715	754	1469	371	401	772	344	353	697	6	3	9	4	1	5	2	2	4
Sudurpaschim	Kailali	Lamkichuha Municipality	472	529	1001	301	306	607	171	223	394	7	10	17	5	3	8	2	7	9
Sudurpaschim	Kailali	Mohanyal Rural Municipality	206	198	404	204	193	397	2	5	7	0	0	0	0	0	0	0	0	0
Sudurpaschim	Kailali	Tikapur Municipality	729	832	1561	321	383	704	408	449	857	24	22	46	9	7	16	15	15	30
Sudurpaschim	Kanchanpur	Bedkot Municipality	213	256	469	146	150	296	67	106	173	18	17	35	2	2	4	16	15	31
Sudurpaschim	Kanchanpur	Belauri Municipality	544	634	1178	290	260	550	254	374	628	12	12	24	5	6	11	7	6	13
Sudurpaschim	Kanchanpur	Beldandi Rural Municipality	145	174	319	75	95	170	70	79	149	7	5	12	3	0	3	4	5	9
Sudurpaschim	Kanchanpur	Bheemdatt Municipality	175	231	406	86	95	181	89	136	225	54	90	144	14	13	27	40	77	117
Sudurpaschim	Kanchanpur	Krishnapur Municipality	439	503	942	224	247	471	215	256	471	11	25	36	2	8	10	9	17	26
Sudurpaschim	Kanchanpur	Laljhandi Rural Municipality	398	439	837	314	303	617	84	136	220	2	0	2	2	0	2	0	0	0
Sudurpaschim	Kanchanpur	Mahakali Municipality	87	92	179	45	41	86	42	51	93	3	9	12	1	4	5	2	5	7
Sudurpaschim	Kanchanpur	Punarbas Municipality	388	517	905	162	178	340	226	339	565	26	25	51	5	2	7	21	23	44
Sudurpaschim	Kanchanpur	Shuklaphanta Municipality	247	314	561	166	176	342	81	138	219	13	10	23	4	4	8	9	6	15
Sudurpaschim	Dadeldhura	Aalital Rural Municipality	54	56	110	46	48	94	8	8	16	3	2	5	0	2	2	3	0	3
Sudurpaschim	Dadeldhura	Ajayameru Rural Municipality	2	0	2	2	0	2	0	0	0	17	13	30	17	13	30	0	0	0
Sudurpaschim	Dadeldhura	Amargadhi Municipality	13	13	26	9	4	13	4	9	13	4	14	18	1	3	4	3	11	14
Sudurpaschim	Dadeldhura	Bhageshwar Rural Municipality	8	9	17	8	9	17	0	0	0	0	1	1	0	1	1	0	0	0
Sudurpaschim	Dadeldhura	Ganayapdhura Rural Municipality	1	2	3	1	2	3	0	0	0	5	2	7	5	2	7	0	0	0

Annex 1.2: Number of total children, children from Dalit, ethnic and Madhes

Province	District	Local Level	Children from Ethnic Comunities in									Children from Madhesi Communities in								
			All types of ECED/PPCs			Community			Institutional			All types of ECED/PPCs			Community			Institutional		
			Girls	Boys	Total	Girls	Boys	Total	Girls	Boys	Total	Girls	Boys	Total	Girls	Boys	Total	Girls	Boys	Total
Sudurpaschim	Dadeldhura	Nawadurga Rural Municipality	0	1	1	0	1	1	0	0	0	1	1	2	1	1	2	0	0	0
Sudurpaschim	Dadeldhura	Parashuram Municipality	51	66	117	49	62	111	2	4	6	10	15	25	10	14	24	0	1	1
Sudurpaschim	Baitadi	Dasharathchanda Municipality	0	1	1	0	1	1	0	0	0	15	7	22	14	7	21	1	0	1
Sudurpaschim	Baitadi	Dilasaini Rural Municipality	0	1	1	0	0	0	0	1	1	2	3	5	2	3	5	0	0	0
Sudurpaschim	Baitadi	Dogadakedar Rural Municipality	1	1	2	1	1	2	0	0	0	0	0	0	0	0	0	0	0	0
Sudurpaschim	Baitadi	Melauli Rural Municipality	0	0	0	0	0	0	0	0	0	31	26	57	31	26	57	0	0	0
Sudurpaschim	Baitadi	Pancheshwar Rural Municipality	0	0	0	0	0	0	0	0	0	12	12	24	12	12	24	0	0	0
Sudurpaschim	Baitadi	Patan Municipality	1	3	4	0	2	2	1	1	2	5	2	7	5	2	7	0	0	0
Sudurpaschim	Baitadi	Purchaudi Municipality	0	0	0	0	0	0	0	0	0	0	1	1	0	1	1	0	0	0
Sudurpaschim	Baitadi	Shivanath Rural Municipality	0	0	0	0	0	0	0	0	0	3	1	4	3	1	4	0	0	0
Sudurpaschim	Baitadi	Sigas Rural Municipality	1	0	1	1	0	1	0	0	0	0	0	0	0	0	0	0	0	0
Sudurpaschim	Baitadi	Surnaya Rural Municipality	2	0	2	2	0	2	0	0	0	4	10	14	4	10	14	0	0	0
Sudurpaschim	Darchula	Apihimal Rural Municipality	0	0	0	0	0	0	0	0	0	0	0	0	0	0	0	0	0	0
Sudurpaschim	Darchula	Byas Rural Municipality	16	10	26	16	10	26	0	0	0	1	1	2	1	1	2	0	0	0
Sudurpaschim	Darchula	Duhun Rural Municipality	0	0	0	0	0	0	0	0	0	0	1	1	0	1	1	0	0	0
Sudurpaschim	Darchula	Lekam Rural Municipality	0	0	0	0	0	0	0	0	0	13	9	22	13	9	22	0	0	0
Sudurpaschim	Darchula	Mahakali Municipality	17	16	33	10	8	18	7	8	15	36	47	83	30	36	66	6	11	17
Sudurpaschim	Darchula	Malikarjun Rural Municipality	0	0	0	0	0	0	0	0	0	34	37	71	34	36	70	0	1	1
Sudurpaschim	Darchula	Marma Rural Municipality	0	1	1	0	1	1	0	0	0	7	6	13	7	6	13	0	0	0
Sudurpaschim	Darchula	Naugad Rural Municipality	0	2	2	0	0	0	0	2	2	0	0	0	0	0	0	0	0	0
Sudurpaschim	Darchula	Shailyashikhar Municipality	1	0	1	1	0	1	0	0	0	20	12	32	20	12	32	0	0	0
Province 1	Taplejung		1513	1536	3049	1444	1452	2896	69	84	153	5	6	11	4	4	8	1	2	3
Province 1	Panchthar		2165	2423	4588	1725	1914	3639	440	509	949	40	34	74	16	22	38	24	12	36
Province 1	Ilam		3057	3427	6484	1910	2015	3925	1147	1412	2559	91	86	177	54	48	102	37	38	75
Province 1	Jhapa		6378	7375	13753	3237	3438	6675	3141	3937	7078	1100	1116	2216	716	627	1343	384	489	873
Province 1	Morang		7157	7953	15110	3542	3694	7236	3615	4259	7874	2996	3290	6286	1903	1724	3627	1093	1566	2659
Province 1	Sunsari		5864	6483	12347	2364	2358	4722	3500	4125	7625	4152	4564	8716	2865	2602	5467	1287	1962	3249
Province 1	Dhankuta		1832	1917	3749	1433	1491	2924	399	426	825	7	12	19	4	8	12	3	4	7
Province 1	Terhathum		958	1095	2053	778	894	1672	180	201	381	17	17	34	14	14	28	3	3	6
Province 1	Sankhuwasabha		1850	2178	4028	1399	1549	2948	451	629	1080	18	16	34	13	10	23	5	6	11
Province 1	Bhojpur		1403	1592	2995	1251	1403	2654	152	189	341	9	11	20	5	7	12	4	4	8
Province 1	Solukhumbu		1331	1408	2739	1211	1246	2457	120	162	282	11	8	19	10	7	17	1	1	2
Province 1	Okhaldhunga		1153	1314	2467	937	982	1919	216	332	548	21	23	44	14	14	28	7	9	16
Province 1	Khotang		1426	1497	2923	1299	1361	2660	127	136	263	32	46	78	20	31	51	12	15	27
Province 1	Udayapur		3242	3630	6872	2145	2264	4409	1097	1366	2463	270	263	533	138	120	258	132	143	275
Madhesh	Saptari		1623	1826	3449	1225	1246	2471	398	580	978	5110	5428	10538	4182	3809	7991	928	1619	2547
Madhesh	Siraha		1206	1604	2810	635	681	1316	571	923	1494	7246	10030	17276	3955	4198	8153	3291	5832	9123
Madhesh	Dhanusha		1114	1422	2536	637	748	1385	477	674	1151	7450	8566	16016	5628	5646	11274	1822	2920	4742
Madhesh	Mahottari		1267	1488	2755	894	935	1829	373	553	926	6126	6330	12456	4544	3828	8372	1582	2502	4084

Annex 1.2: Number of total children, children from Dalit, ethnic and Madhes

Province	District	Local Level	Children from Ethnic Comunities in									Children from Madhesi Communities in								
			All types of ECED/PPCs			Community			Institutional			All types of ECED/PPCs			Community			Institutional		
			Girls	Boys	Total	Girls	Boys	Total	Girls	Boys	Total	Girls	Boys	Total	Girls	Boys	Total	Girls	Boys	Total
Madhesh	Sarlahi		1571	1752	3323	872	908	1780	699	844	1543	6789	6661	13450	5047	3889	8936	1742	2772	4514
Madhesh	Rautahat		788	837	1625	618	600	1218	170	237	407	5646	4940	10586	5132	3948	9080	514	992	1506
Madhesh	Bara		2741	2912	5653	1982	1926	3908	759	986	1745	6356	5221	11577	5762	4394	10156	594	827	1421
Madhesh	Parsa		1196	1254	2450	906	857	1763	290	397	687	6167	5521	11688	4436	3007	7443	1731	2514	4245
Bagmati	Sindhuli		2889	3219	6108	2392	2595	4987	497	624	1121	144	134	278	103	91	194	41	43	84
Bagmati	Ramechhap		1592	1828	3420	1479	1673	3152	113	155	268	32	42	74	29	35	64	3	7	10
Bagmati	Dolakha		1607	1752	3359	1356	1475	2831	251	277	528	18	40	58	14	31	45	4	9	13
Bagmati	Sindhupalchok		2973	3293	6266	2713	2913	5626	260	380	640	36	55	91	27	38	65	9	17	26
Bagmati	Kavrepalanchok		3382	3976	7358	2280	2584	4864	1102	1392	2494	98	99	197	49	43	92	49	56	105
Bagmati	Lalitpur		3504	4143	7647	1491	1714	3205	2013	2429	4442	263	316	579	109	87	196	154	229	383
Bagmati	Bhaktapur		3759	4491	8250	1450	1598	3048	2309	2893	5202	254	263	517	106	67	173	148	196	344
Bagmati	Kathmandu		12032	14571	26603	2837	3093	5930	9195	11478	20673	1289	1402	2691	544	527	1071	745	875	1620
Bagmati	Nuwakot		3153	3403	6556	2630	2762	5392	523	641	1164	74	60	134	55	41	96	19	19	38
Bagmati	Rasuwa		701	729	1430	555	562	1117	146	167	313	0	3	3	0	2	2	0	1	1
Bagmati	Dhading		2939	3361	6300	2592	2952	5544	347	409	756	54	65	119	32	38	70	22	27	49
Bagmati	Makwanpur		5065	5445	10510	3963	4100	8063	1102	1345	2447	159	166	325	104	87	191	55	79	134
Bagmati	Chitwan		6061	7332	13393	3888	4436	8324	2173	2896	5069	1302	1396	2698	953	877	1830	349	519	868
Gandaki	Gorkha		2163	2464	4627	1527	1630	3157	636	834	1470	123	123	246	90	80	170	33	43	76
Gandaki	Lamjung		1213	1399	2612	776	822	1598	437	577	1014	39	65	104	24	34	58	15	31	46
Gandaki	Tanahu		2969	3451	6420	1846	1963	3809	1123	1488	2611	176	217	393	125	133	258	51	84	135
Gandaki	Syangja		1458	1789	3247	1042	1262	2304	416	527	943	63	57	120	45	33	78	18	24	42
Gandaki	Kaski		3117	3591	6708	992	1070	2062	2125	2521	4646	193	216	409	80	83	163	113	133	246
Gandaki	Manang		113	113	226	105	106	211	8	7	15	1	0	1	1	0	1	0	0	0
Gandaki	Mustang		240	303	543	218	278	496	22	25	47	1	1	2	1	1	2	0	0	0
Gandaki	Myagdi		828	886	1714	631	683	1314	197	203	400	18	13	31	15	7	22	3	6	9
Gandaki	Parbat		351	382	733	261	291	552	90	91	181	31	38	69	15	28	43	16	10	26
Gandaki	Baglung		1224	1459	2683	1034	1218	2252	190	241	431	32	30	62	24	23	47	8	7	15
Gandaki	Nawalpur		4571	5234	9805	3031	3236	6267	1540	1998	3538	804	822	1626	568	497	1065	236	325	561
Karnali	Rukum Paschim		512	600	1112	465	514	979	47	86	133	4	2	6	1	1	2	3	1	4
Karnali	Salyan		752	836	1588	624	644	1268	128	192	320	10	10	20	9	5	14	1	5	6
Karnali	Surkhet		1349	1607	2956	881	947	1828	468	660	1128	101	137	238	62	76	138	39	61	100
Karnali	Dailekh		434	387	821	413	358	771	21	29	50	58	65	123	53	58	111	5	7	12
Karnali	Jajarkot		308	383	691	303	374	677	5	9	14	319	328	647	316	327	643	3	1	4
Karnali	Dolpa		303	359	662	303	359	662	0	0	0	1	8	9	1	8	9	0	0	0
Karnali	Jumla		19	25	44	19	25	44	0	0	0	5	10	15	5	10	15	0	0	0
Karnali	Kalikot		24	20	44	23	20	43	1	0	1	65	68	133	65	67	132	0	1	1
Karnali	Mugu		46	70	116	44	59	103	2	11	13	11	5	16	10	4	14	1	1	2
Karnali	Humla		398	389	787	362	340	702	36	49	85	39	37	76	38	34	72	1	3	4
Lumbini	Gulmi		1524	1848	3372	1362	1608	2970	162	240	402	54	58	112	48	50	98	6	8	14

Annex 1.2: Number of total children, children from Dalit, ethnic and Madhes

Province	District	Local Level	Children from Ethnic Comunities in									Children from Madhesi Communities in								
			All types of ECED/PPCs			Community			Institutional			All types of ECED/PPCs			Community			Institutional		
			Girls	Boys	Total	Girls	Boys	Total	Girls	Boys	Total	Girls	Boys	Total	Girls	Boys	Total	Girls	Boys	Total
Lumbini	Palpa		2528	2906	5434	1945	2183	4128	583	723	1306	28	27	55	22	15	37	6	12	18
Lumbini	Nawalparasi		2631	3124	5755	1307	1400	2707	1324	1724	3048	2505	2388	4893	1665	1217	2882	840	1171	2011
Lumbini	Rupandehi		8409	9880	18289	4829	5108	9937	3580	4772	8352	5820	5292	11112	4217	3010	7227	1603	2282	3885
Lumbini	Kapilbastu		3507	3986	7493	2540	2462	5002	967	1524	2491	3116	3341	6457	2580	2328	4908	536	1013	1549
Lumbini	Arghakhanchi		918	1137	2055	840	1016	1856	78	121	199	81	73	154	78	66	144	3	7	10
Lumbini	Pyuthan		1995	2195	4190	1739	1882	3621	256	313	569	55	75	130	43	56	99	12	19	31
Lumbini	Rolpa		2078	2345	4423	1895	2094	3989	183	251	434	11	12	23	7	8	15	4	4	8
Lumbini	Rukum Purba		787	811	1598	755	765	1520	32	46	78	2	0	2	2	0	2	0	0	0
Lumbini	Dang		5672	6565	12237	2582	2785	5367	3090	3780	6870	306	281	587	176	113	289	130	168	298
Lumbini	Banke		3389	4231	7620	2015	2206	4221	1374	2025	3399	1339	1741	3080	947	1068	2015	392	673	1065
Lumbini	Bardiya		4842	5617	10459	3498	3863	7361	1344	1754	3098	481	514	995	414	412	826	67	102	169
Sudurpaschim	Bajura		45	42	87	38	30	68	7	12	19	115	95	210	107	80	187	8	15	23
Sudurpaschim	Bajhang		10	10	20	10	10	20	0	0	0	159	179	338	140	161	301	19	18	37
Sudurpaschim	Achham		27	28	55	22	25	47	5	3	8	26	33	59	24	32	56	2	1	3
Sudurpaschim	Doti		326	336	662	308	318	626	18	18	36	32	41	73	28	33	61	4	8	12
Sudurpaschim	Kailali		6808	7643	14451	3807	3908	7715	3001	3735	6736	241	301	542	81	68	149	160	233	393
Sudurpaschim	Kanchanpur		2636	3160	5796	1508	1545	3053	1128	1615	2743	146	193	339	38	39	77	108	154	262
Sudurpaschim	Dadeldhura		129	147	276	115	126	241	14	21	35	40	48	88	34	36	70	6	12	18
Sudurpaschim	Baitadi		5	6	11	4	4	8	1	2	3	72	62	134	71	62	133	1	0	1
Sudurpaschim	Darchula		34	29	63	27	19	46	7	10	17	111	113	224	105	101	206	6	12	18
Province 1			**39329**	**43828**	**83157**	**24675**	**26061**	**50736**	**14654**	**17767**	**32421**	**8769**	**9492**	**18261**	**5776**	**5238**	**11014**	**2993**	**4254**	**7247**
Madhesh			**11506**	**13095**	**24601**	**7769**	**7901**	**15670**	**3737**	**5194**	**8931**	**50890**	**52697**	**103587**	**38686**	**32719**	**71405**	**12204**	**19978**	**32182**
Bagmati			**49657**	**57543**	**107200**	**29626**	**32457**	**62083**	**20031**	**25086**	**45117**	**3723**	**4041**	**7764**	**2125**	**1964**	**4089**	**1598**	**2077**	**3675**
Gandaki			**18247**	**21071**	**39318**	**11463**	**12559**	**24022**	**6784**	**8512**	**15296**	**1481**	**1582**	**3063**	**988**	**919**	**1907**	**493**	**663**	**1156**
Lumbini			**38280**	**44645**	**82925**	**25307**	**27372**	**52679**	**12973**	**17273**	**30246**	**13798**	**13802**	**27600**	**10199**	**8343**	**18542**	**3599**	**5459**	**9058**
Karnali			**4145**	**4676**	**8821**	**3437**	**3640**	**7077**	**708**	**1036**	**1744**	**613**	**670**	**1283**	**560**	**590**	**1150**	**53**	**80**	**133**
Sudurpaschim			**10020**	**11401**	**21421**	**5839**	**5985**	**11824**	**4181**	**5416**	**9597**	**942**	**1065**	**2007**	**628**	**612**	**1240**	**314**	**453**	**767**
Nepal			**171184**	**196259**	**367443**	**108116**	**115975**	**224091**	**63068**	**80284**	**143352**	**80216**	**83349**	**163565**	**58962**	**50385**	**109347**	**21254**	**32964**	**54218**

Annex 1.3: Gross and Net Enrollment Rate, % of G1 students with ECED/PPC experience

Province	District	Local Level	Gross Enrolment Rate			Net Enrolment Rate			% of G1 students with ECED/PPC experience		
			Girls	Boys	Total	Girls	Boys	Total	Girls	Boys	Total
Province 1	Taplejung	Aathrai Tribeni Rural Municipality	67.8	75.6	71.7	62.0	69.0	65.5	65.2	68.0	66.6
Province 1	Taplejung	Maiwakhola Rural Municipality	53.6	55.1	54.3	48.0	48.0	48.0	88.3	95.8	92.1
Province 1	Taplejung	Meringden Rural Municipality	64.8	67.7	66.2	58.9	60.3	59.6	86.0	89.9	87.9
Province 1	Taplejung	Mikwakhola Rural Municipality	82.9	92.7	87.8	68.2	85.8	77.0	59.3	55.0	57.2
Province 1	Taplejung	Phaktanglung Rural Municipality	57.0	84.3	70.6	51.5	77.1	64.3	74.0	75.7	74.9
Province 1	Taplejung	Phungling Municipality	90.9	84.2	87.5	63.5	63.8	63.7	72.7	65.5	69.1
Province 1	Taplejung	Sidingba Rural Municipality	82.7	90.3	86.5	77.1	83.5	80.3	74.8	81.0	77.9
Province 1	Taplejung	Sirijangha Rural Municipality	70.3	66.6	68.4	64.3	59.5	61.9	55.9	61.5	58.7
Province 1	Taplejung	Pathivara Yangwarak Rural Municipality	83.4	89.2	86.3	77.6	81.4	79.5	88.7	83.8	86.2
Province 1	Panchthar	Phalelung Rural Municipality	79.7	86.9	83.3	73.2	71.6	72.4	50.1	48.1	49.1
Province 1	Panchthar	Falgunanda Rural Municipality	64.2	62.6	63.4	58.3	99.6	78.9	95.4	96.3	95.9
Province 1	Panchthar	Hilihang Rural Municipality	63.5	76.1	69.8	57.8	68.9	63.4	71.3	81.9	76.6
Province 1	Panchthar	Kummayak Rural Municipality	95.9	121.1	108.5	83.7	91.6	87.7	80.7	94.8	87.7
Province 1	Panchthar	Miklajung Rural Municipality	62.2	69.9	66.0	55.9	61.9	58.9	49.2	44.3	46.7
Province 1	Panchthar	Phidim Municipality	79.4	76.9	78.1	71.3	94.0	82.6	79.6	88.8	84.2
Province 1	Panchthar	Tumbewa Rural Municipality	69.0	77.7	73.4	62.2	69.9	66.0	45.7	45.7	45.7
Province 1	Panchthar	Yangwarak Rural Municipality	65.7	70.3	68.0	59.6	62.9	61.2	81.9	89.5	85.7
Province 1	Ilam	Chulachuli Rural Municipality	117.1	158.4	137.8	90.4	91.8	91.1	83.2	85.7	84.4
Province 1	Ilam	Deumai Municipality	83.6	85.9	84.8	76.4	77.4	76.9	92.5	92.5	92.5
Province 1	Ilam	Phakphokthum Rural Municipality	65.0	76.7	70.9	58.4	68.5	63.4	96.3	82.3	89.3
Province 1	Ilam	Ilam Municipality	100.5	113.2	106.9	63.4	64.9	64.2	89.1	92.7	90.9
Province 1	Ilam	Mai Municipality	139.6	149.7	144.6	71.5	65.8	68.7	86.0	82.4	84.2
Province 1	Ilam	Maijogmai Rural Municipality	62.1	67.7	64.9	51.9	60.2	56.0	65.3	67.4	66.3
Province 1	Ilam	Mangsebung Rural Municipality	58.7	52.5	55.6	52.7	44.7	48.7	95.6	92.2	93.9
Province 1	Ilam	Rong Rural Municipality	78.0	90.8	84.4	70.2	81.6	75.9	84.4	81.0	82.7
Province 1	Ilam	Sandakpur Rural Municipality	82.5	86.1	84.3	75.3	77.7	76.5	96.1	96.2	96.2
Province 1	Ilam	Suryodaya Municipality	92.5	99.1	95.8	77.4	73.9	75.6	97.3	88.1	92.7
Province 1	Jhapa	Arjundhara Municipality	110.4	129.0	119.7	69.4	67.7	68.6	66.9	50.9	58.9
Province 1	Jhapa	Barhadashi Rural Municipality	112.1	120.9	116.5	78.1	69.4	73.7	70.8	76.4	73.6
Province 1	Jhapa	Bhadrapur Municipality	75.3	77.5	76.4	43.3	44.9	44.1	80.6	83.6	82.1
Province 1	Jhapa	Birtamod Municipality	145.6	149.1	147.3	63.2	64.8	64.0	79.6	74.0	76.8

Annex 1.3: Gross and Net Enrollment Rate, % of G1 students with ECED/PPC experience

Province	District	Local Level	Gross Enrolment Rate			Net Enrolment Rate			% of G1 students with ECED/PPC experience		
			Girls	Boys	Total	Girls	Boys	Total	Girls	Boys	Total
Province 1	Jhapa	Buddhashanti Rural Municipality	160.5	167.9	164.2	82.9	72.2	77.5	97.4	95.5	96.5
Province 1	Jhapa	Damak Municipality	105.7	118.2	111.9	60.3	62.5	61.4	62.9	64.6	63.7
Province 1	Jhapa	Gauradhaha Municipality	112.2	122.4	117.3	65.4	66.1	65.7	95.8	91.0	93.4
Province 1	Jhapa	Gauriganj Rural Municipality	75.2	85.7	80.4	69.4	70.0	69.7	84.3	80.6	82.5
Province 1	Jhapa	Haldibari Rural Municipality	133.0	131.0	132.0	64.1	69.1	66.6	91.0	84.9	88.0
Province 1	Jhapa	Jhapa Rural Municipality	83.6	97.4	90.5	70.7	73.0	71.8	79.4	82.0	80.7
Province 1	Jhapa	Kachankawal Rural Municipality	115.0	111.3	113.2	90.5	94.0	92.3	71.4	68.6	70.0
Province 1	Jhapa	Kamal Rural Municipality	109.9	124.4	117.2	69.6	78.7	74.1	83.4	75.8	79.6
Province 1	Jhapa	Kanakai Municipality	104.8	126.8	115.8	66.2	66.7	66.5	75.8	67.3	71.6
Province 1	Jhapa	Mechinagar Municipality	109.2	121.6	115.4	68.6	63.4	66.0	97.7	92.7	95.2
Province 1	Jhapa	Shivasatakshi Municipility	101.1	106.5	103.8	63.5	61.5	62.5	68.8	58.5	63.7
Province 1	Morang	Belbari Municipality	136.3	147.7	142.0	78.6	86.0	82.3	72.8	69.1	70.9
Province 1	Morang	Biratnagar Metropolitan City	81.5	92.4	86.9	75.4	76.6	76.0	72.0	68.6	70.3
Province 1	Morang	Budhiganga Rural Municipality	77.0	79.0	78.0	71.4	71.9	71.6	72.5	69.0	70.8
Province 1	Morang	Dhanapalthan Rural Municipality	61.5	71.6	66.5	51.0	59.1	55.1	55.3	45.2	50.3
Province 1	Morang	Gramthan Rural Municipality	155.9	160.2	158.1	82.6	77.3	80.0	95.1	92.4	93.7
Province 1	Morang	Jahada Rural Municipality	66.3	72.7	69.5	58.4	65.8	62.1	71.5	63.6	67.5
Province 1	Morang	Kanepokhari Rural Municipality	102.0	109.6	105.8	65.0	76.8	70.9	66.4	68.1	67.2
Province 1	Morang	Katahari Rural Municipality	79.6	79.7	79.7	67.8	72.4	70.1	55.3	49.7	52.5
Province 1	Morang	Kerabari Rural Municipality	119.8	123.5	121.6	75.5	79.0	77.3	80.6	85.0	82.8
Province 1	Morang	Letang Municipality	105.3	117.6	111.5	55.6	57.2	56.4	85.3	86.2	85.7
Province 1	Morang	Miklajung Rural Municipality	116.4	117.0	116.7	81.9	75.2	78.6	58.9	47.1	53.0
Province 1	Morang	Pathari Shanishchare Municipality	116.7	111.1	113.9	75.1	78.0	76.5	72.7	70.6	71.7
Province 1	Morang	Rangeli Municipality	80.2	88.6	84.4	68.4	74.3	71.3	71.3	70.2	70.8
Province 1	Morang	Ratuwamai Municipality	90.7	93.2	92.0	58.3	60.2	59.3	72.9	69.9	71.4
Province 1	Morang	Sundarharaicha Municipality	153.9	152.6	153.3	89.5	88.9	89.2	62.3	57.9	60.1
Province 1	Morang	Sunwarshi Municipality	91.8	105.1	98.5	86.0	87.0	86.5	75.3	73.3	74.3
Province 1	Morang	Uralabari Municipality	126.5	133.5	130.0	74.1	78.3	76.2	82.9	79.5	81.2
Province 1	Sunsari	Barahkshetra Municipality	110.2	113.4	111.8	69.5	65.9	67.7	86.4	87.5	87.0
Province 1	Sunsari	Barju Rural Municipality	129.2	127.5	128.4	89.7	95.4	92.5	71.3	63.0	67.2
Province 1	Sunsari	Bhokraha Narsing Rural Municipality	53.8	60.8	57.3	48.1	53.6	50.8	70.6	68.6	69.6

Annex 1.3: Gross and Net Enrollment Rate, % of G1 students with ECED/PPC experience

Province	District	Local Level	Gross Enrolment Rate			Net Enrolment Rate			% of G1 students with ECED/PPC experience		
			Girls	Boys	Total	Girls	Boys	Total	Girls	Boys	Total
Province 1	Sunsari	Dewanganj Rural Municipality	86.9	104.3	95.6	73.5	72.4	73.0	71.3	67.0	69.2
Province 1	Sunsari	Dharan Sub Metropolitan City	112.6	113.4	113.0	64.3	59.9	62.1	98.6	93.9	96.3
Province 1	Sunsari	Duhabi Municipality	82.9	85.4	84.2	77.4	71.0	74.2	66.4	68.5	67.4
Province 1	Sunsari	Gadhi Rural Municipality	74.6	83.1	78.9	68.8	75.5	72.2	92.8	85.2	89.0
Province 1	Sunsari	Harinagar Rural Municipality	116.0	119.1	117.5	74.5	75.9	75.2	59.6	63.2	61.4
Province 1	Sunsari	Inaruwa Municipality	87.3	111.5	99.4	60.5	64.9	62.7	71.5	68.6	70.1
Province 1	Sunsari	Itahari Sub Metropolitan City	126.7	137.2	131.9	55.1	61.1	58.1	72.8	68.7	70.8
Province 1	Sunsari	Koshi Rural Municipality	53.5	63.3	58.4	48.1	56.3	52.2	66.0	62.7	64.4
Province 1	Sunsari	Ramdhuni Municipality	98.8	102.8	100.8	63.1	67.3	65.2	90.5	84.8	87.6
Province 1	Dhankuta	Chaubise Rural Municipality	135.5	128.3	131.9	87.8	89.8	88.8	84.4	92.9	88.7
Province 1	Dhankuta	Chhathar Jorpati Rural Municipality	105.8	125.3	115.5	82.8	88.2	85.5	90.0	85.4	87.7
Province 1	Dhankuta	Dhankuta Municipality	89.5	89.8	89.7	62.2	52.9	57.5	90.1	96.6	93.4
Province 1	Dhankuta	Shahidbhumi Rural Municipality	68.3	73.6	70.9	62.3	64.5	63.4	97.6	87.3	92.5
Province 1	Dhankuta	Mahalaxmi Municipality	86.4	86.4	86.4	79.8	78.6	79.2	83.8	75.1	79.4
Province 1	Dhankuta	Pakhribas Municipality	59.7	68.9	64.3	53.9	61.7	57.8	94.6	93.3	93.9
Province 1	Dhankuta	Sangurigadhi Rural Municipality	75.3	89.7	82.5	69.5	82.7	76.1	94.9	93.7	94.3
Province 1	Terhathum	Aathrai Rural Municipality	68.2	78.6	73.4	62.1	71.0	66.6	87.2	92.1	89.6
Province 1	Terhathum	Chhathar Rural Municipality	86.3	87.3	86.8	80.0	79.8	79.9	84.1	88.5	86.3
Province 1	Terhathum	Laligurans Municipality	67.8	68.1	68.0	61.8	60.8	61.3	95.6	96.7	96.1
Province 1	Terhathum	Menchhayayem Rural Municipality	70.1	77.7	73.9	64.0	71.0	67.5	94.9	95.6	95.3
Province 1	Terhathum	Myanglung Municipality	104.2	105.6	104.9	72.1	67.4	69.7	88.6	93.9	91.2
Province 1	Terhathum	Phedap Rural Municipality	71.9	90.6	81.3	66.2	82.6	74.4	91.0	96.9	94.0
Province 1	Sankhuwasabha	Bhotkhola Rural Municipality	89.9	97.3	93.6	82.9	90.8	86.8	71.2	72.5	71.9
Province 1	Sankhuwasabha	Chainpur Municipality	67.2	81.1	74.2	61.5	73.5	67.5	85.3	84.9	85.1
Province 1	Sankhuwasabha	Chichila Rural Municipality	73.2	92.7	82.9	58.2	85.6	71.9	59.9	65.5	62.7
Province 1	Sankhuwasabha	Dharmadevi Municipality	67.7	67.2	67.4	61.2	59.7	60.4	80.5	94.5	87.5

Annex 1.3: Gross and Net Enrollment Rate, % of G1 students with ECED/PPC experience

Province	District	Local Level	Gross Enrolment Rate			Net Enrolment Rate			% of G1 students with ECED/PPC experience		
			Girls	Boys	Total	Girls	Boys	Total	Girls	Boys	Total
Province 1	Sankhuwasabha	Khandbari Municipality	101.7	110.2	106.0	64.6	64.2	64.4	89.2	87.1	88.2
Province 1	Sankhuwasabha	Madi Municipality	49.2	62.2	55.7	43.8	54.6	49.2	73.4	68.4	70.9
Province 1	Sankhuwasabha	Makalu Rural Municipality	84.3	82.4	83.3	78.1	74.7	76.4	62.0	66.2	64.1
Province 1	Sankhuwasabha	Panchakhapan Municipality	67.7	72.4	70.1	61.7	65.2	63.4	88.6	96.3	92.5
Province 1	Sankhuwasabha	Sabhapokhari Rural Municipality	61.3	68.6	64.9	55.0	60.6	57.8	54.6	48.2	51.4
Province 1	Sankhuwasabha	Silichong Rural Municipality	53.2	62.5	57.8	47.6	54.8	51.2	92.6	93.9	93.2
Province 1	Bhojpur	Aamchowk Rural Municipality	78.0	80.2	79.1	62.5	65.5	64.0	66.7	73.8	70.3
Province 1	Bhojpur	Arun Rural Municipality	53.9	64.0	58.9	48.4	57.4	52.9	80.6	85.3	82.9
Province 1	Bhojpur	Bhojpur Municipality	60.1	72.5	66.3	50.0	59.5	54.8	83.5	88.2	85.8
Province 1	Bhojpur	Hatuwagadhi Rural Municipality	73.0	79.9	76.4	58.1	42.9	50.5	97.7	88.8	93.2
Province 1	Bhojpur	Pauwadungma Rural Municipality	58.3	75.9	67.1	52.8	69.1	61.0	94.8	96.1	95.5
Province 1	Bhojpur	Ramprasad Rai Rural Municipality	62.5	67.7	65.1	46.8	60.4	53.6	81.8	80.1	80.9
Province 1	Bhojpur	Salpasilichho Rural Municipality	72.3	73.5	72.9	66.9	66.0	66.4	97.0	93.5	95.3
Province 1	Bhojpur	Shadananda Municipality	61.6	64.1	62.9	55.9	57.0	56.4	91.1	96.6	93.9
Province 1	Bhojpur	Temkemaiyung Rural Municipality	71.6	69.4	70.5	65.5	62.3	63.9	84.5	96.8	90.7
Province 1	Solukhumbu	Thulung Dudhkoshi Rural Municipality	85.2	80.2	82.7	79.4	72.8	76.1	62.7	67.8	65.3
Province 1	Solukhumbu	Mapya Dudhkoshi Rural Municipality	80.4	86.1	83.3	74.0	78.6	76.3	83.8	94.8	89.3
Province 1	Solukhumbu	Khumbupasanglahm Rural Municipality	122.5	151.3	136.9	89.4	96.4	92.9	97.9	85.1	91.5
Province 1	Solukhumbu	Likhupike Rural Municipality	101.1	121.3	111.2	89.8	90.2	90.0	92.0	96.0	94.0
Province 1	Solukhumbu	Mahakulung Rural Municipality	77.7	77.9	77.8	62.5	60.8	61.7	97.3	88.5	92.9
Province 1	Solukhumbu	Nechasalyan Rural Municipality	73.3	70.1	71.7	58.2	62.2	60.2	43.2	42.9	43.0
Province 1	Solukhumbu	Solududhakunda Municipality	113.4	127.2	120.3	72.2	80.8	76.5	86.3	84.2	85.2
Province 1	Solukhumbu	Sotang Rural Municipality	66.6	61.2	63.9	55.5	53.7	54.6	68.8	64.8	66.8
Province 1	Okhaldhunga	Champadevi Rural Municipality	60.8	61.7	61.3	54.7	54.8	54.7	57.4	67.2	62.3
Province 1	Okhaldhunga	Chisankhugadhi Rural Municipality	59.7	66.6	63.1	53.9	59.5	56.7	69.6	65.3	67.4

Annex 1.3: Gross and Net Enrollment Rate, % of G1 students with ECED/PPC experience

Province	District	Local Level	Gross Enrolment Rate			Net Enrolment Rate			% of G1 students with ECED/PPC experience		
			Girls	Boys	Total	Girls	Boys	Total	Girls	Boys	Total
Province 1	Okhaldhunga	Khijidemba Rural Municipality	65.4	60.6	63.0	58.9	53.4	56.1	53.8	55.1	54.4
Province 1	Okhaldhunga	Likhu Rural Municipality	55.9	61.0	58.5	50.2	53.7	51.9	61.0	52.5	56.7
Province 1	Okhaldhunga	Manebhanjyang Rural Municipality	58.8	73.1	66.0	53.1	65.4	59.3	89.9	78.1	84.0
Province 1	Okhaldhunga	Molung Rural Municipality	79.6	98.1	88.8	67.6	68.0	67.8	55.7	50.9	53.3
Province 1	Okhaldhunga	Siddhicharan Municipality	98.9	103.6	101.2	69.5	79.5	74.5	96.6	90.2	93.4
Province 1	Okhaldhunga	Sunkoshi Rural Municipality	69.7	70.2	70.0	56.5	62.4	59.4	60.7	70.8	65.8
Province 1	Khotang	Aiselukharka Rural Municipality	60.4	79.8	70.1	54.2	72.6	63.4	83.5	94.7	89.1
Province 1	Khotang	Barahapokhari Rural Municipality	69.9	68.3	69.1	34.1	41.5	37.8	61.6	68.1	64.8
Province 1	Khotang	Diprung Chuichumma Rural Municipality	75.3	77.1	76.2	63.2	60.1	61.6	78.3	93.5	85.9
Province 1	Khotang	Halesi Tuwachung Municipality	45.8	56.3	51.1	40.0	49.1	44.6	77.5	89.1	83.3
Province 1	Khotang	Jantedhunga Rural Municipality	44.2	47.4	45.8	38.7	68.0	53.3	89.3	89.2	89.3
Province 1	Khotang	Kepilasagadhi Rural Municipality	63.8	63.4	63.6	58.0	56.2	57.1	49.0	53.4	51.2
Province 1	Khotang	Khotehang Rural Municipality	63.1	70.8	66.9	48.2	63.3	55.7	72.4	71.4	71.9
Province 1	Khotang	Rawa Besi Rural Municipality	72.4	60.1	66.2	66.5	52.6	59.6	53.7	68.2	60.9
Province 1	Khotang	Diktel Rupakot Majhuwagadhi Municipality	57.7	67.4	62.6	48.0	60.0	54.0	66.1	67.3	66.7
Province 1	Khotang	Sakela Rural Municipality	66.5	72.4	69.4	60.4	65.1	62.8	53.4	69.6	61.5
Province 1	Udayapur	Belaka Municipality	86.3	98.1	92.2	79.3	74.0	76.6	71.0	68.5	69.7
Province 1	Udayapur	Chaudandigadhi Municipality	105.8	107.6	106.7	99.1	98.8	98.9	77.9	70.2	74.1
Province 1	Udayapur	Katari Municipality	78.0	87.2	82.6	65.4	66.4	65.9	72.8	77.2	75.0
Province 1	Udayapur	Rautamai Rural Municipality	57.7	65.5	61.6	47.1	58.0	52.5	64.0	85.5	74.8
Province 1	Udayapur	Limchungbung Rural Municipality	74.0	66.6	70.3	54.5	59.1	56.8	85.0	94.1	89.6
Province 1	Udayapur	Tapli Rural Municipality	89.6	79.6	84.6	83.0	71.8	77.4	72.7	87.7	80.2
Province 1	Udayapur	Triyuga Municipality	101.1	105.0	103.0	63.8	66.7	65.3	93.5	94.9	94.2
Province 1	Udayapur	Udayapurgadhi Rural Municipality	57.1	67.8	62.4	51.2	60.4	55.8	79.9	79.9	79.9
Madhesh	Saptari	Agnisair Krishnasawaran Rural Municipality	48.4	55.1	51.7	42.4	47.8	45.1	58.9	59.9	59.4
Madhesh	Saptari	Rajgadh Rural Municipality	75.2	72.5	73.9	68.6	64.6	66.6	51.5	44.8	48.1
Madhesh	Saptari	Bishnupur Rural Municipality	66.4	68.6	67.5	60.6	60.9	60.8	58.3	55.4	56.8
Madhesh	Saptari	Bodebarsaien Municipality	48.8	61.3	55.0	42.8	53.6	48.2	89.6	85.1	87.4

Annex 1.3: Gross and Net Enrollment Rate, % of G1 students with ECED/PPC experience

Province	District	Local Level	Gross Enrolment Rate			Net Enrolment Rate			% of G1 students with ECED/PPC experience		
			Girls	Boys	Total	Girls	Boys	Total	Girls	Boys	Total
Madhesh	Saptari	Chhinnamasta Rural Municipality	60.2	64.4	62.3	54.1	56.8	55.4	81.1	79.8	80.5
Madhesh	Saptari	Dakneshwori Municipality	64.0	68.8	66.4	28.3	31.4	29.8	72.3	68.9	70.6
Madhesh	Saptari	Hanumannagar Kankalini Municipality	65.8	73.2	69.5	59.9	65.8	62.8	69.6	59.8	64.7
Madhesh	Saptari	Kanchanroop Municipality	48.8	55.5	52.1	43.0	47.9	45.4	64.1	64.8	64.5
Madhesh	Saptari	Khadak Municipality	74.5	84.7	79.6	67.9	76.5	72.2	56.9	49.3	53.1
Madhesh	Saptari	Mahadeva Rural Municipality	47.4	58.6	53.0	41.7	51.1	46.4	74.5	60.5	67.5
Madhesh	Saptari	Rajbiraj Municipality	59.3	69.9	64.6	52.9	61.5	57.2	38.1	31.7	34.9
Madhesh	Saptari	Rupani Rural Municipality	49.9	58.2	54.0	43.7	50.7	47.2	69.7	56.9	63.3
Madhesh	Saptari	Saptakoshi Municipality	82.9	95.0	89.0	76.5	79.3	77.9	70.1	63.9	67.0
Madhesh	Saptari	Shambhunath Municipality	69.6	74.8	72.2	63.1	66.6	64.8	92.6	89.9	91.2
Madhesh	Saptari	Surunga Municipality	72.0	75.8	73.9	65.4	67.6	66.5	83.9	87.4	85.7
Madhesh	Saptari	Tilathi Koiladi Rural Municipality	59.6	62.6	61.1	53.6	55.2	54.4	33.1	43.5	38.3
Madhesh	Saptari	Tirahut Rural Municipality	68.0	75.9	71.9	32.5	38.6	35.6	76.0	82.8	79.4
Madhesh	Saptari	Balan Bihul Rural Municipality	46.0	51.7	48.9	40.3	44.5	42.4	80.8	78.3	79.6
Madhesh	Siraha	Arnama Rural Municipality	49.0	60.2	54.6	43.1	52.3	47.7	85.8	83.8	84.8
Madhesh	Siraha	Aurahi Rural Municipality	58.7	79.4	69.1	52.2	70.1	61.2	53.8	50.8	52.3
Madhesh	Siraha	Bariyarpatti Rural Municipality	66.3	92.1	79.2	59.7	82.9	71.3	55.3	63.9	59.6
Madhesh	Siraha	Bhagawanpur Rural Municipality	58.9	83.1	71.0	52.5	74.5	63.5	86.0	83.1	84.6
Madhesh	Siraha	Bishnupur Rural Municipality	73.6	96.4	85.0	67.7	73.0	70.3	69.6	70.7	70.2
Madhesh	Siraha	Dhangadhimai Municipality	89.8	108.8	99.3	67.9	67.8	67.9	78.9	82.5	80.7
Madhesh	Siraha	Golbazar Municipality	76.8	99.9	88.3	58.2	62.6	60.4	64.0	60.1	62.0
Madhesh	Siraha	Kalyanpur Municipality	61.3	86.6	74.0	55.4	59.7	57.5	66.5	66.4	66.5
Madhesh	Siraha	Karjanha Municipality	118.4	148.0	133.2	74.6	70.8	72.7	55.9	70.8	63.3
Madhesh	Siraha	Lahan Municipality	77.2	105.6	91.4	70.3	65.6	67.9	57.4	56.1	56.8
Madhesh	Siraha	Laxmipur Patari Rural Municipality	76.0	96.5	86.2	69.4	71.9	70.7	68.4	67.7	68.1
Madhesh	Siraha	Mirchaiya Municipality	90.4	136.0	113.2	62.7	64.6	63.6	64.0	62.7	63.3
Madhesh	Siraha	Naraha Rural Municipality	70.5	103.3	86.9	64.2	84.9	74.6	73.4	71.1	72.2
Madhesh	Siraha	Navarajpur Rural Municipality	40.8	52.3	46.6	34.8	44.2	39.5	82.0	80.6	81.3
Madhesh	Siraha	Sakhuwanankarkatti Rural Municipality	64.5	85.7	75.1	58.1	76.9	67.5	63.5	46.9	55.2
Madhesh	Siraha	Siraha Municipality	76.2	105.6	90.9	69.6	72.6	71.1	63.3	60.4	61.8
Madhesh	Siraha	Sukhipur Municipality	74.5	90.1	82.3	68.1	80.8	74.4	73.6	72.4	73.0

Annex 1.3: Gross and Net Enrollment Rate, % of G1 students with ECED/PPC experience

Province	District	Local Level	Gross Enrolment Rate			Net Enrolment Rate			% of G1 students with ECED/PPC experience		
			Girls	Boys	Total	Girls	Boys	Total	Girls	Boys	Total
Madhesh	Dhanusha	Aurahi Rural Municipality	54.4	66.8	60.6	48.4	59.1	53.7	75.4	71.5	73.4
Madhesh	Dhanusha	Bateswor Rural Municipality	84.9	99.2	92.1	64.9	62.5	63.7	60.8	63.0	61.9
Madhesh	Dhanusha	Bideha Municipality	77.4	83.2	80.3	71.4	75.5	73.5	69.2	69.1	69.1
Madhesh	Dhanusha	Kshireshwornath Municipality	47.0	57.5	52.3	41.2	50.0	45.6	76.5	70.5	73.5
Madhesh	Dhanusha	Dhanauji Rural Municipality	62.6	68.9	65.7	35.8	39.8	37.8	95.1	94.1	94.6
Madhesh	Dhanusha	Dhanusadham Municipality	83.6	103.1	93.4	77.0	94.6	85.8	32.4	36.8	34.6
Madhesh	Dhanusha	Ganeshman Charnath Municipality	76.5	89.9	83.2	70.0	82.0	76.0	69.3	73.0	71.1
Madhesh	Dhanusha	Hanspur Municipality	61.0	70.7	65.9	54.8	62.8	58.8	53.9	52.9	53.4
Madhesh	Dhanusha	Janaknandini Rural Municipality	62.3	69.6	65.9	56.6	62.0	59.3	98.6	95.0	96.8
Madhesh	Dhanusha	Janakpurdham Sub Metropolitan City	41.5	44.9	43.2	35.5	37.3	36.4	55.3	60.1	57.7
Madhesh	Dhanusha	Kamala Municipality	46.1	47.4	46.8	40.3	40.1	40.2	30.7	34.8	32.8
Madhesh	Dhanusha	Laxminiya Rural Municipality	51.3	60.4	55.8	45.1	52.6	48.9	63.4	63.9	63.7
Madhesh	Dhanusha	Mithila Bihari Rural Municipality	51.2	62.1	56.6	45.4	54.4	49.9	65.1	64.7	64.9
Madhesh	Dhanusha	Mithila Municipality	70.1	82.7	76.4	53.3	56.7	55.0	70.2	51.8	61.0
Madhesh	Dhanusha	Mukhiyapatti Musaharniya Rural Municipality	68.7	67.4	68.0	63.2	59.7	61.5	89.3	73.1	81.2
Madhesh	Dhanusha	Nagarain Municipality	43.2	50.7	46.9	37.6	43.2	40.4	96.9	96.4	96.6
Madhesh	Dhanusha	Sabaila Municipality	66.4	74.5	70.4	59.9	66.4	63.1	50.2	51.4	50.8
Madhesh	Dhanusha	Sahidnagar Municipality	84.2	110.8	97.5	72.6	92.3	82.5	53.7	55.2	54.5
Madhesh	Mahottari	Aurahi Municipality	57.5	68.5	63.0	51.5	61.0	56.3	60.2	63.2	61.7
Madhesh	Mahottari	Balwa Municipality	45.9	57.8	51.9	40.2	50.3	45.3	59.9	54.8	57.3
Madhesh	Mahottari	Bardibas Municipality	109.5	124.6	117.0	84.9	86.2	85.6	96.8	94.1	95.5
Madhesh	Mahottari	Bhangaha Municipality	62.0	69.2	65.6	56.1	61.5	58.8	73.9	76.5	75.2
Madhesh	Mahottari	Ekdara Rural Municipality	54.9	73.6	64.3	49.0	65.8	57.4	74.2	71.6	72.9
Madhesh	Mahottari	Gaushala Municipality	72.4	87.4	79.9	66.1	79.7	72.9	60.5	73.8	67.1
Madhesh	Mahottari	Jaleswor Municipality	70.0	80.1	75.1	64.1	72.4	68.2	52.6	61.3	57.0
Madhesh	Mahottari	Loharpatti Municipality	54.6	59.7	57.1	27.4	31.8	29.6	74.2	71.6	72.9
Madhesh	Mahottari	Mahottari Rural Municipality	63.0	75.6	69.3	27.2	68.4	47.8	59.5	55.6	57.6
Madhesh	Mahottari	Manra Sisawa Municipality	65.7	70.2	67.9	29.9	33.0	31.5	67.0	72.9	70.0
Madhesh	Mahottari	Matihani Municipality	69.0	70.5	69.7	33.4	33.4	33.4	72.4	70.9	71.6
Madhesh	Mahottari	Pipra Rural Municipality	73.4	79.6	76.5	67.2	71.9	69.6	55.2	50.6	52.9

Annex 1.3: Gross and Net Enrollment Rate, % of G1 students with ECED/PPC experience

Province	District	Local Level	Gross Enrolment Rate			Net Enrolment Rate			% of G1 students with ECED/PPC experience		
			Girls	Boys	Total	Girls	Boys	Total	Girls	Boys	Total
Madhesh	Mahottari	Ramgopalpur Municipality	58.8	71.6	65.2	52.9	64.3	58.6	61.8	51.3	56.5
Madhesh	Mahottari	Samsi Rural Municipality	69.1	38.0	53.5	63.7	30.9	47.3	65.1	69.6	67.4
Madhesh	Mahottari	Sonama Rural Municipality	56.0	64.0	60.0	50.4	56.8	53.6	72.1	77.6	74.8
Madhesh	Sarlahi	Bagmati Municipality	93.7	99.9	96.8	78.3	75.1	76.7	72.1	72.7	72.4
Madhesh	Sarlahi	Balara Municipality	64.2	76.1	70.1	28.8	69.0	48.9	64.9	65.6	65.3
Madhesh	Sarlahi	Barahathawa Municipality	64.0	86.9	75.4	58.4	72.0	65.2	42.4	40.5	41.4
Madhesh	Sarlahi	Basbariya Rural Municipality	46.9	44.9	45.9	41.5	37.9	39.7	73.7	82.0	77.8
Madhesh	Sarlahi	Bishnu Rural Municipality	68.8	71.8	70.3	33.0	34.6	33.8	55.6	63.1	59.3
Madhesh	Sarlahi	Brahmapuri Rural Municipality	69.4	73.0	71.2	33.8	36.0	34.9	72.3	69.4	70.9
Madhesh	Sarlahi	Chakraghatta Rural Municipality	68.5	68.7	68.6	63.1	61.8	62.4	43.8	48.3	46.1
Madhesh	Sarlahi	Chandranagar Rural Municipality	42.7	49.6	46.2	37.2	42.6	39.9	79.3	85.4	82.3
Madhesh	Sarlahi	Dhankaul Rural Municipality	45.2	42.9	44.0	39.7	36.1	37.9	45.6	41.4	43.5
Madhesh	Sarlahi	Godaita Municipality	48.5	52.7	50.6	43.1	45.5	44.3	64.8	74.4	69.6
Madhesh	Sarlahi	Haripur Municipality	53.1	64.0	58.6	47.5	56.7	52.1	38.1	31.5	34.8
Madhesh	Sarlahi	Haripurwa Municipality	68.9	69.8	69.3	33.4	32.8	33.1	79.6	73.8	76.7
Madhesh	Sarlahi	Harion Municipality	118.7	140.6	129.6	90.6	89.3	90.0	52.5	55.4	53.9
Madhesh	Sarlahi	Ishworpur Municipality	53.2	60.8	57.0	47.2	53.2	50.2	77.8	74.6	76.2
Madhesh	Sarlahi	Kabilasi Municipality	41.6	39.0	40.3	36.1	31.9	34.0	71.5	77.6	74.5
Madhesh	Sarlahi	Kaudena Rural Municipality	66.6	64.9	65.8	60.9	57.3	59.1	62.5	77.8	70.2
Madhesh	Sarlahi	Lalbandi Municipality	71.0	73.9	72.5	64.6	65.8	65.2	57.1	50.0	53.6
Madhesh	Sarlahi	Malangwa Municipality	65.9	74.9	70.4	59.7	61.5	60.6	63.0	54.3	58.7
Madhesh	Sarlahi	Parsa Rural Municipality	67.3	70.9	69.1	61.8	63.8	62.8	88.6	80.7	84.6
Madhesh	Sarlahi	Ramnagar Rural Municipality	57.7	60.4	59.0	32.4	33.4	32.9	67.5	61.8	64.6
Madhesh	Rautahat	Baudhimai Municipality	46.2	45.3	45.7	40.6	38.2	39.4	60.5	67.0	63.7
Madhesh	Rautahat	Brindaban Municipality	67.5	68.4	67.9	31.9	31.3	31.6	78.3	79.0	78.6
Madhesh	Rautahat	Chandrapur Municipality	80.0	87.4	83.7	73.4	79.2	76.3	74.2	71.7	73.0
Madhesh	Rautahat	Debahi Gonahi Municipality	72.1	77.6	74.8	56.7	60.6	58.6	61.5	62.7	62.1
Madhesh	Rautahat	Durga Bhagawati Rural Municipality	47.5	52.9	50.2	42.0	45.8	43.9	48.6	52.5	50.5
Madhesh	Rautahat	Gadhimai Municipality	52.0	57.0	54.5	46.4	49.9	48.1	62.0	64.5	63.3
Madhesh	Rautahat	Garuda Municipality	46.7	75.0	60.8	40.8	67.0	53.9	72.6	78.4	75.5
Madhesh	Rautahat	Gaur Municipality	76.5	83.5	80.0	69.9	75.0	72.4	71.9	67.4	69.6

Annex 1.3: Gross and Net Enrollment Rate, % of G1 students with ECED/PPC experience

Province	District	Local Level	Gross Enrolment Rate			Net Enrolment Rate			% of G1 students with ECED/PPC experience		
			Girls	Boys	Total	Girls	Boys	Total	Girls	Boys	Total
Madhesh	Rautahat	Gujara Municipality	68.6	75.6	72.1	32.9	38.2	35.6	68.9	70.3	69.6
Madhesh	Rautahat	Ishanath Municipality	65.6	72.8	69.2	30.1	35.6	32.8	63.8	61.7	62.8
Madhesh	Rautahat	Katahariya Municipality	70.0	71.4	70.7	34.3	34.3	34.3	57.9	68.3	63.1
Madhesh	Rautahat	Madav Narayan Municipality	45.8	47.6	46.7	40.1	40.2	40.2	73.1	91.8	82.5
Madhesh	Rautahat	Maulapur Municipality	76.0	78.8	77.4	60.7	61.8	61.3	51.3	51.7	51.5
Madhesh	Rautahat	Paroha Municipality	40.6	44.0	42.3	35.2	37.0	36.1	74.3	70.0	72.1
Madhesh	Rautahat	Phatuwa Bijayapur Municipality	65.8	72.8	69.3	60.4	65.6	63.0	58.1	64.7	61.4
Madhesh	Rautahat	Rajdevi Municipality	64.5	70.3	67.4	29.0	33.3	31.2	72.9	80.3	76.6
Madhesh	Rautahat	Rajpur Municipality	68.5	73.7	71.1	33.1	36.7	34.9	64.8	60.3	62.6
Madhesh	Rautahat	Yamunamai Rural Municipality	65.4	73.2	69.3	29.9	36.1	33.0	62.1	66.8	64.4
Madhesh	Bara	Aadarsha Kotwal Rural Municipality	46.1	47.0	46.5	40.7	40.0	40.3	71.8	65.5	68.7
Madhesh	Bara	Baragadi Rural Municipality	67.6	63.9	65.7	61.5	56.5	59.0	85.5	85.8	85.7
Madhesh	Bara	Bishrampur Rural Municipality	54.5	64.8	59.6	29.2	67.8	48.5	47.5	52.5	50.0
Madhesh	Bara	Devtal Rural Municipality	45.2	43.2	44.2	39.6	36.2	37.9	67.2	71.3	69.3
Madhesh	Bara	Jeetpursimara Sub Metropolitan City	102.7	116.6	109.6	88.0	98.0	93.0	66.6	68.7	67.6
Madhesh	Bara	Kalaiya Sub Metropolitan City	41.8	42.2	42.0	36.2	35.0	35.6	82.9	77.7	80.3
Madhesh	Bara	Karaiyamai Rural Municipality	98.2	95.5	96.8	92.0	87.5	89.7	84.1	78.7	81.4
Madhesh	Bara	Kolhabi Municipality	82.3	82.3	82.3	75.7	74.1	74.9	82.8	81.3	82.0
Madhesh	Bara	Mahagadhimai Municipality	54.9	57.0	55.9	49.4	49.9	49.6	99.8	86.9	93.3
Madhesh	Bara	Nijgadh Municipality	143.9	152.6	148.3	95.1	93.2	94.2	72.2	69.9	71.1
Madhesh	Bara	Pachrauta Piparpati Municipality	72.6	69.5	71.1	66.8	62.1	64.4	72.5	70.0	71.2
Madhesh	Bara	Parwanipur Rural Municipality	53.1	55.0	54.0	47.5	47.9	47.7	55.4	48.0	51.7
Madhesh	Bara	Pheta Rural Municipality	57.7	67.1	62.4	52.1	60.0	56.1	80.6	80.1	80.4
Madhesh	Bara	Prasauni Rural Municipality	52.1	49.8	50.9	46.5	42.5	44.5	81.4	91.6	86.5
Madhesh	Bara	Simroungadh Municipality	54.4	48.6	51.5	48.8	41.2	45.0	82.8	74.9	78.9
Madhesh	Bara	Subarna Rural Municipality	49.7	52.4	51.0	44.1	45.1	44.6	60.2	66.2	63.2
Madhesh	Parsa	Bahudarmai Municipality	68.6	68.1	68.3	33.2	31.1	32.2	75.2	83.5	79.4
Madhesh	Parsa	Bindabasini Rural Municipality	40.9	41.0	41.0	35.5	34.0	34.7	73.0	85.9	79.4
Madhesh	Parsa	Birgunj Metropolitan City	75.6	87.4	81.5	57.8	60.5	59.2	47.1	41.9	44.5
Madhesh	Parsa	Chhipaharmai Rural Municipality	51.5	52.3	51.9	45.9	45.2	45.6	93.9	85.7	89.8
Madhesh	Parsa	Dhobini Rural Municipality	58.0	55.4	56.7	48.1	48.6	48.3	57.7	39.0	48.3

Annex 1.3: Gross and Net Enrollment Rate, % of G1 students with ECED/PPC experience

Province	District	Local Level	Gross Enrolment Rate			Net Enrolment Rate			% of G1 students with ECED/PPC experience		
			Girls	Boys	Total	Girls	Boys	Total	Girls	Boys	Total
Madhesh	Parsa	Jaganathpur Rural Municipality	69.8	69.6	69.7	34.4	48.8	41.6	81.7	98.6	90.2
Madhesh	Parsa	Jira Bhawani Rural Municipality	50.8	56.6	53.7	45.5	49.5	47.5	39.5	35.7	37.6
Madhesh	Parsa	Kalikamai Rural Municipality	49.0	42.2	45.6	43.6	35.2	39.4	59.2	65.2	62.2
Madhesh	Parsa	Pakahamainpur Rural Municipality	41.6	41.0	41.3	36.2	33.8	35.0	37.0	37.9	37.5
Madhesh	Parsa	Parsagadi Municipality	83.5	85.1	84.3	78.1	78.1	78.1	89.2	94.6	91.9
Madhesh	Parsa	Paterwasugauli Rural Municipality	76.9	74.5	75.7	70.8	67.2	69.0	55.3	49.6	52.5
Madhesh	Parsa	Pokhariya Municipality	57.7	58.2	58.0	47.2	51.2	49.2	73.4	77.9	75.6
Madhesh	Parsa	Sakhuwa Prasauni Rural Municipality	78.9	74.3	76.6	73.3	66.9	70.1	81.9	85.5	83.7
Madhesh	Parsa	Thori Rural Municipality	71.5	57.5	64.5	65.7	50.0	57.8	56.9	69.6	63.3
Bagmati	Sindhuli	Dudhauli Municipality	61.8	68.2	65.0	52.5	58.2	55.3	62.1	67.7	64.9
Bagmati	Sindhuli	Ghanglekh Rural Municipality	57.1	58.3	57.7	47.9	48.7	48.3	48.7	57.9	53.3
Bagmati	Sindhuli	Golanjor Rural Municipality	79.2	96.8	88.0	69.9	85.7	77.8	65.9	53.7	59.8
Bagmati	Sindhuli	Hariharpurgadhi Rural Municipality	53.2	51.0	52.1	44.2	41.4	42.8	68.6	73.8	71.2
Bagmati	Sindhuli	Kamalamai Municipality	96.1	106.3	101.2	85.1	94.1	89.6	62.0	68.0	65.0
Bagmati	Sindhuli	Marin Rural Municipality	69.9	78.6	74.2	60.8	68.3	64.5	68.3	83.1	75.7
Bagmati	Sindhuli	Phikkal Rural Municipality	61.4	71.5	66.5	52.9	61.2	57.1	61.5	60.8	61.2
Bagmati	Sindhuli	Sunkoshi Rural Municipality	77.7	88.1	82.9	67.0	76.4	71.7	51.2	57.0	54.1
Bagmati	Sindhuli	Tinpatan Rural Municipality	52.0	59.1	55.6	42.9	49.2	46.0	92.8	89.5	91.1
Bagmati	Ramechhap	Doramba Rural Municipality	65.4	73.6	69.5	55.1	63.0	59.1	83.6	92.0	87.8
Bagmati	Ramechhap	Gokulganga Rural Municipality	106.3	105.0	105.6	96.8	95.0	95.9	92.2	90.8	91.5
Bagmati	Ramechhap	Khadadevi Rural Municipality	83.1	96.8	89.9	72.7	85.4	79.0	80.2	76.4	78.3
Bagmati	Ramechhap	Likhu Tamakosh Rural Municipality	78.1	78.6	78.3	57.6	70.7	64.2	65.9	71.4	68.6
Bagmati	Ramechhap	Manthali Municipality	99.5	115.6	107.5	73.4	77.2	75.3	86.1	92.0	89.1
Bagmati	Ramechhap	Ramechhap Municipality	71.8	77.8	74.8	62.2	68.1	65.2	92.8	91.2	92.0
Bagmati	Ramechhap	Sunapati Rural Municipality	86.1	106.1	96.1	74.8	93.7	84.3	86.4	79.5	82.9
Bagmati	Ramechhap	Umakunda Rural Municipality	73.9	61.9	67.9	64.4	52.7	58.5	73.5	73.5	73.5
Bagmati	Dolakha	Baiteshwor Rural Municipality	80.1	95.4	87.7	69.6	83.8	76.7	75.7	84.2	79.9
Bagmati	Dolakha	Bhimeshwor Municipality	116.2	119.0	117.6	70.0	66.1	68.0	91.6	76.2	83.9
Bagmati	Dolakha	Bigu Rural Municipality	70.3	79.3	74.8	60.9	67.9	64.4	70.0	64.9	67.4
Bagmati	Dolakha	Gaurishankar Rural Municipality	100.0	99.6	99.8	89.7	88.3	89.0	76.2	85.0	80.6
Bagmati	Dolakha	Jiri Municipality	95.7	101.0	98.4	84.9	81.2	83.0	77.2	71.7	74.5

Annex 1.3: Gross and Net Enrollment Rate, % of G1 students with ECED/PPC experience

Province	District	Local Level	Gross Enrolment Rate			Net Enrolment Rate			% of G1 students with ECED/PPC experience		
			Girls	Boys	Total	Girls	Boys	Total	Girls	Boys	Total
Bagmati	Dolakha	Kalinchok Rural Municipality	127.3	126.3	126.8	80.6	93.5	87.1	94.2	88.8	91.5
Bagmati	Dolakha	Melung Rural Municipality	57.6	67.6	62.6	48.1	57.3	52.7	93.3	90.7	92.0
Bagmati	Dolakha	Sailung Rural Municipality	67.1	73.9	70.5	57.9	63.5	60.7	84.2	69.2	76.7
Bagmati	Dolakha	Tamakoshi Rural Municipality	74.2	102.3	88.2	64.0	90.4	77.2	91.0	88.6	89.8
Bagmati	Sindhupalchok	Balefi Rural Municipality	59.1	75.2	67.1	50.5	66.5	58.5	93.5	89.3	91.4
Bagmati	Sindhupalchok	Barhabise Municipality	86.8	103.5	95.1	78.3	94.7	86.5	90.6	93.6	92.1
Bagmati	Sindhupalchok	Bhotekoshi Rural Municipality	50.0	58.3	54.2	41.7	50.0	45.9	71.7	81.4	76.6
Bagmati	Sindhupalchok	Chautara Sangachokgadhi Municipality	77.9	87.0	82.4	69.3	77.6	73.4	91.4	91.4	91.4
Bagmati	Sindhupalchok	Helambu Rural Municipality	61.9	82.0	72.0	53.2	55.1	54.1	77.1	84.8	80.9
Bagmati	Sindhupalchok	Indrawati Rural Municipality	59.4	64.3	61.9	45.2	55.8	50.5	82.6	90.5	86.6
Bagmati	Sindhupalchok	Jugal Rural Municipality	53.1	59.4	56.2	44.5	78.4	61.5	67.4	68.8	68.1
Bagmati	Sindhupalchok	Lisankhu Pakhar Rural Municipality	78.3	83.3	80.8	68.8	74.2	71.5	86.5	75.7	81.1
Bagmati	Sindhupalchok	Melamchi Municipality	64.8	78.7	71.8	56.4	69.8	63.1	72.9	87.9	80.4
Bagmati	Sindhupalchok	Panchpokhari Thangpal Rural Municipality	53.2	72.1	62.6	45.0	62.9	54.0	94.5	91.9	93.2
Bagmati	Sindhupalchok	Sunkoshi Rural Municipality	68.9	98.7	83.8	60.4	89.6	75.0	90.5	91.2	90.9
Bagmati	Sindhupalchok	Tripurasundari Rural Municipality	62.6	64.5	63.6	49.0	55.7	52.3	93.5	90.2	91.9
Bagmati	Kavrepalanchok	Banepa Municipality	167.4	176.5	172.0	62.7	62.7	62.7	74.1	69.7	71.9
Bagmati	Kavrepalanchok	Bethanchowk Rural Municipality	78.0	83.1	80.6	68.2	73.2	70.7	51.6	42.0	46.8
Bagmati	Kavrepalanchok	Bhumlu Rural Municipality	40.8	56.2	48.5	32.0	46.7	39.3	59.1	79.0	69.1
Bagmati	Kavrepalanchok	Chaurideurali Rural Municipality	71.6	80.5	76.0	59.6	69.6	64.6	67.3	74.2	70.8
Bagmati	Kavrepalanchok	Dhulikhel Municipality	84.3	96.1	90.2	68.0	79.2	73.6	84.1	75.7	79.9
Bagmati	Kavrepalanchok	Khanikhola Rural Municipality	60.0	62.3	61.1	42.6	51.6	47.1	89.7	86.8	88.2
Bagmati	Kavrepalanchok	Mahabharat Rural Municipality	77.8	78.4	78.1	64.9	75.4	70.2	72.6	89.4	81.0

Annex 1.3: Gross and Net Enrollment Rate, % of G1 students with ECED/PPC experience

Province	District	Local Level	Gross Enrolment Rate			Net Enrolment Rate			% of G1 students with ECED/PPC experience		
			Girls	Boys	Total	Girls	Boys	Total	Girls	Boys	Total
Bagmati	Kavrepalanchok	Mandandeupur Municipality	91.7	124.6	108.1	80.8	92.9	86.9	66.3	65.2	65.7
Bagmati	Kavrepalanchok	Namobuddha Municipality	76.3	99.1	87.7	66.3	88.9	77.6	78.4	80.7	79.5
Bagmati	Kavrepalanchok	Panauti Municipality	108.5	117.5	113.0	95.2	80.2	87.7	59.0	48.5	53.8
Bagmati	Kavrepalanchok	Panchkhal Municipality	88.2	87.5	87.8	95.1	90.6	92.9	62.9	52.2	57.5
Bagmati	Kavrepalanchok	Roshi Rural Municipality	69.2	82.4	75.8	99.1	93.0	96.0	90.8	93.2	92.0
Bagmati	Kavrepalanchok	Temal Rural Municipality	49.0	58.5	53.8	94.8	83.1	89.0	89.8	90.2	90.0
Bagmati	Lalitpur	Bagmati Rural Municipality	91.4	106.0	98.7	99.1	93.2	96.2	92.6	86.0	89.3
Bagmati	Lalitpur	Godawari Municipality	111.2	121.7	116.5	97.5	83.9	90.7	90.7	93.0	91.9
Bagmati	Lalitpur	Konjyosom Rural Municipality	70.7	81.1	75.9	98.0	97.4	97.7	94.9	88.3	91.6
Bagmati	Lalitpur	Lalitpur Sub Metropolitan City	75.0	81.0	78.0	95.9	93.8	94.9	91.6	84.3	87.9
Bagmati	Lalitpur	Mahalaxmi Municipality	125.1	130.9	128.0	96.4	85.6	91.0	91.7	90.7	91.2
Bagmati	Lalitpur	Mahankal Rural Municipality	88.3	103.3	95.8	97.1	89.5	93.3	67.1	82.5	74.8
Bagmati	Bhaktapur	Bhaktapur Municipality	170.7	167.5	169.1	97.3	96.4	96.8	74.3	69.9	72.1
Bagmati	Bhaktapur	Changunarayan Municipality	157.4	162.9	160.2	96.7	94.0	95.3	73.1	70.0	71.6
Bagmati	Bhaktapur	Madhyapur Thimi Municipality	87.5	94.0	90.7	52.5	53.2	52.9	90.2	87.7	89.0
Bagmati	Bhaktapur	Suryabinayak Municipality	161.8	165.0	163.4	67.6	64.7	66.2	93.1	91.3	92.2
Bagmati	Kathmandu	Budhanilkantha Municipality	133.3	138.6	136.0	50.1	55.1	52.6	69.2	73.8	71.5
Bagmati	Kathmandu	Chandragiri Municipality	124.9	132.9	128.9	46.9	53.3	50.1	68.7	68.5	68.6
Bagmati	Kathmandu	Dakshinkali Municipality	126.0	117.6	121.8	70.5	74.1	72.3	74.1	69.5	71.8
Bagmati	Kathmandu	Gokarneshwor Municipality	117.1	128.1	122.6	47.8	51.4	49.6	66.7	64.6	65.7
Bagmati	Kathmandu	Kageshwori Manahara Municipality	298.7	293.2	296.0	83.5	85.1	84.3	76.9	74.1	75.5
Bagmati	Kathmandu	Kathmandu Metropolitan City	68.3	73.5	70.9	48.7	53.1	50.9	37.4	35.5	36.4
Bagmati	Kathmandu	Kirtipur Municipality	103.4	109.7	106.6	56.7	62.6	59.7	55.5	50.3	52.9
Bagmati	Kathmandu	Nagarjun Municipality	131.7	127.3	129.5	67.3	66.2	66.8	57.1	56.5	56.8
Bagmati	Kathmandu	Shankharapur Municipality	154.8	151.8	153.3	86.3	87.1	86.7	74.8	91.3	83.0

Annex 1.3: Gross and Net Enrollment Rate, % of G1 students with ECED/PPC experience

Province	District	Local Level	Gross Enrolment Rate			Net Enrolment Rate			% of G1 students with ECED/PPC experience		
			Girls	Boys	Total	Girls	Boys	Total	Girls	Boys	Total
Bagmati	Kathmandu	Tarakeshwor Municipality	183.0	198.9	190.9	62.8	65.3	64.0	85.3	80.7	83.0
Bagmati	Kathmandu	Tokha Municipality	109.1	117.5	113.3	60.9	67.4	64.1	53.4	52.8	53.1
Bagmati	Nuwakot	Belkotgadhi Municipality	67.0	68.9	68.0	57.4	59.4	58.4	93.3	91.1	92.2
Bagmati	Nuwakot	Bidur Municipality	151.2	150.8	151.0	68.9	70.4	69.7	61.7	53.2	57.5
Bagmati	Nuwakot	Dupcheshwar Rural Municipality	63.6	68.0	65.8	54.8	58.9	56.9	85.8	83.2	84.5
Bagmati	Nuwakot	Kakani Rural Municipality	137.2	134.7	135.9	76.4	91.4	83.9	92.4	84.3	88.3
Bagmati	Nuwakot	Kispang Rural Municipality	105.9	110.4	108.2	92.8	91.5	92.1	53.6	55.3	54.5
Bagmati	Nuwakot	Likhu Rural Municipality	119.9	145.6	132.8	91.5	96.3	93.9	51.6	51.9	51.7
Bagmati	Nuwakot	Myagang Rural Municipality	118.3	122.2	120.2	81.7	83.7	82.7	89.5	88.9	89.2
Bagmati	Nuwakot	Panchakanya Rural Municipality	69.4	69.4	69.4	53.6	59.7	56.6	88.0	93.6	90.8
Bagmati	Nuwakot	Shivapuri Rural Municipality	68.1	73.9	71.0	58.4	64.3	61.3	83.1	81.5	82.3
Bagmati	Nuwakot	Suryagadhi Rural Municipality	76.7	91.5	84.1	61.6	73.9	67.8	85.1	78.3	81.7
Bagmati	Nuwakot	Tadi Rural Municipality	84.4	97.7	91.0	66.9	65.6	66.2	68.4	70.2	69.3
Bagmati	Nuwakot	Tarkeshwar Rural Municipality	84.7	95.1	89.9	74.6	84.8	79.7	85.4	81.7	83.5
Bagmati	Rasuwa	Gosaikunda Rural Municipality	158.2	171.0	164.6	80.2	75.9	78.1	32.3	60.2	46.3
Bagmati	Rasuwa	Kalika Rural Municipality	135.3	162.0	148.7	68.1	67.5	67.8	91.1	89.6	90.3
Bagmati	Rasuwa	Naukunda Rural Municipality	70.7	78.7	74.7	56.6	69.0	62.8	92.0	89.6	90.8
Bagmati	Rasuwa	Aamachhodingmo Rural Municipality	99.3	91.2	95.2	89.8	82.8	86.3	59.7	43.5	51.6
Bagmati	Rasuwa	Uttargaya Rural Municipality	82.9	90.5	86.7	66.6	66.3	66.4	66.9	65.6	66.2
Bagmati	Dhading	Benighat Rorang Rural Municipality	101.2	103.1	102.2	92.3	93.8	93.0	62.1	66.7	64.4
Bagmati	Dhading	Dhunibesi Municipality	81.4	96.9	89.2	65.5	71.5	68.5	76.5	69.5	73.0
Bagmati	Dhading	Gajuri Rural Municipality	67.3	67.5	67.4	58.3	58.4	58.4	82.0	80.1	81.0
Bagmati	Dhading	Galchi Rural Municipality	83.5	86.5	85.0	73.3	69.5	71.4	86.7	91.1	88.9
Bagmati	Dhading	Gangjamuna Rural Municipality	76.3	92.9	84.6	67.4	84.0	75.7	83.5	89.3	86.4
Bagmati	Dhading	Jwalamukhi Rural Municipality	64.5	73.9	69.2	55.4	64.3	59.8	82.5	89.5	86.0
Bagmati	Dhading	Khaniyabash Rural Municipality	69.5	75.7	72.6	61.0	66.4	63.7	67.5	78.8	73.2
Bagmati	Dhading	Netrawati Dabjong Rural Municipality	80.3	101.9	91.1	70.8	82.7	76.8	81.4	92.2	86.8
Bagmati	Dhading	Nilkantha Municipality	78.7	87.2	83.0	69.2	77.0	73.1	94.7	82.5	88.6
Bagmati	Dhading	Rubi Valley Rural Municipality	81.2	78.8	80.0	63.5	70.4	66.9	66.4	89.1	77.8
Bagmati	Dhading	Siddhalek Rural Municipality	86.5	101.8	94.2	76.5	91.4	84.0	34.8	28.6	31.7
Bagmati	Dhading	Thakre Rural Municipality	56.4	65.3	60.9	47.2	55.8	51.5	62.2	67.2	64.7

Annex 1.3: Gross and Net Enrollment Rate, % of G1 students with ECED/PPC experience

Province	District	Local Level	Gross Enrolment Rate			Net Enrolment Rate			% of G1 students with ECED/PPC experience		
			Girls	Boys	Total	Girls	Boys	Total	Girls	Boys	Total
Bagmati	Dhading	Tripura sundari Rural Municipality	98.3	97.9	98.1	80.2	65.8	73.0	57.7	54.1	55.9
Bagmati	Makwanpur	Bagmati Rural Municipality	56.2	66.8	61.5	47.2	57.3	52.3	71.3	78.3	74.8
Bagmati	Makwanpur	Bakaiya Rural Municipality	59.4	60.3	59.9	50.5	51.0	50.8	93.4	92.7	93.1
Bagmati	Makwanpur	Bhimphedi Rural Municipality	79.7	74.1	76.9	64.5	76.4	70.5	77.6	80.5	79.1
Bagmati	Makwanpur	Hetauda Sub Metropolitan City	108.6	114.3	111.5	73.4	78.1	75.8	43.7	38.0	40.9
Bagmati	Makwanpur	Indrasarowar Rural Municipality	81.1	95.3	88.2	71.7	85.5	78.6	80.7	89.9	85.3
Bagmati	Makwanpur	Kailash Rural Municipality	66.2	72.6	69.4	53.6	61.3	57.5	91.1	89.8	90.4
Bagmati	Makwanpur	Makawanpurgadhi Rural Municipality	81.6	84.0	82.8	72.5	73.9	73.2	84.8	90.9	87.8
Bagmati	Makwanpur	Manahari Rural Municipality	66.2	69.2	67.7	57.1	60.1	58.6	84.6	71.7	78.2
Bagmati	Makwanpur	Raksirang Rural Municipality	70.4	68.7	69.6	62.1	60.1	61.1	88.4	81.0	84.7
Bagmati	Makwanpur	Thaha Municipality	72.0	89.7	80.9	62.7	94.7	78.7	82.6	93.5	88.1
Bagmati	Chitwan	Bharatpur Metropolitan City	125.5	130.5	128.0	76.8	73.2	75.0	63.8	62.3	63.1
Bagmati	Chitwan	Ichchhyakamana Rural Municipality	82.5	96.8	89.7	61.1	72.4	66.8	77.7	82.0	79.9
Bagmati	Chitwan	Kalika Municipality	122.5	142.8	132.6	92.9	88.9	90.9	93.6	90.8	92.2
Bagmati	Chitwan	Khairahani Municipality	138.4	165.3	151.9	76.9	85.4	81.2	49.4	48.5	49.0
Bagmati	Chitwan	Madi Municipality	158.0	157.0	157.5	95.1	90.6	92.9	87.8	93.6	90.7
Bagmati	Chitwan	Rapti Municipality	111.7	113.7	112.7	92.5	85.5	89.0	70.7	82.1	76.4
Bagmati	Chitwan	Ratnangar Municipality	169.7	174.1	171.9	93.3	89.6	91.4	67.8	64.9	66.3
Gandaki	Gorkha	Aarughat Rural Municipality	69.0	76.6	72.8	62.9	69.4	66.1	80.4	86.8	83.6
Gandaki	Gorkha	Ajirkot Rural Municipality	65.0	63.3	64.2	50.1	56.2	53.1	96.1	80.0	88.0
Gandaki	Gorkha	Bhimsen Thapa Rural Municipality	61.3	66.5	63.9	54.6	58.9	56.8	93.4	94.1	93.8
Gandaki	Gorkha	Chumanuwari Rural Municipality	67.5	69.8	68.6	53.2	53.0	53.1	81.8	77.7	79.7
Gandaki	Gorkha	Dharche Rural Municipality	92.6	97.7	95.2	79.6	83.6	81.6	93.8	91.2	92.5
Gandaki	Gorkha	Gandaki Rural Municipality	61.6	73.8	67.7	54.5	65.8	60.2	72.5	78.5	75.5
Gandaki	Gorkha	Gorkha Municipality	108.7	105.5	107.1	68.8	66.7	67.8	73.3	87.6	80.4
Gandaki	Gorkha	Palungtar Municipality	88.7	107.8	98.2	82.0	90.7	86.4	59.8	67.3	63.5
Gandaki	Gorkha	Sahid Lakhan Rural Municipality	77.7	80.2	78.9	71.3	73.2	72.3	67.6	77.7	72.6
Gandaki	Gorkha	Siranchowk Rural Municipality	88.9	81.0	85.0	75.3	73.2	74.3	59.2	58.4	58.8
Gandaki	Gorkha	Barpak Sulikot Rural Municipality	72.8	81.8	77.3	66.3	74.5	70.4	92.4	90.6	91.5
Gandaki	Lamjung	Besishahar Municipality	76.2	95.0	85.6	69.9	86.9	78.4	96.1	82.9	89.5
Gandaki	Lamjung	Dordi Rural Municipality	77.4	81.2	79.3	71.8	74.7	73.3	92.9	94.8	93.9

Annex 1.3: Gross and Net Enrollment Rate, % of G1 students with ECED/PPC experience

Province	District	Local Level	Gross Enrolment Rate			Net Enrolment Rate			% of G1 students with ECED/PPC experience		
			Girls	Boys	Total	Girls	Boys	Total	Girls	Boys	Total
Gandaki	Lamjung	Dudhpokhari Rural Municipality	92.2	106.9	99.5	77.2	88.6	82.9	57.4	53.7	55.6
Gandaki	Lamjung	Kwholasothar Rural Municipality	70.4	79.5	75.0	60.6	67.6	64.1	42.2	57.4	49.8
Gandaki	Lamjung	Madhya Nepal Municipality	158.4	155.5	157.0	82.8	81.9	82.4	95.9	91.5	93.7
Gandaki	Lamjung	Marsyangdi Rural Municipality	69.9	88.0	79.0	64.5	73.1	68.8	95.5	92.6	94.1
Gandaki	Lamjung	Rainas Municipality	102.1	119.9	111.0	78.9	92.2	85.6	93.6	94.8	94.2
Gandaki	Lamjung	Sundarbazar Municipality	103.0	97.3	100.2	71.6	67.5	69.6	78.3	62.1	70.2
Gandaki	Tanahu	Aanbookhaireni Rural Municipality	88.9	92.3	90.6	51.3	49.8	50.5	97.1	93.2	95.1
Gandaki	Tanahu	Bandipur Rural Municipality	81.6	92.8	87.2	67.5	58.5	63.0	97.2	95.4	96.3
Gandaki	Tanahu	Bhanu Municipality	83.2	91.3	87.3	76.8	83.4	80.1	53.7	40.4	47.1
Gandaki	Tanahu	Bhimad Municipality	91.3	110.3	100.8	84.9	91.4	88.2	43.2	33.5	38.4
Gandaki	Tanahu	Byas Municipality	83.6	80.3	81.9	57.2	54.9	56.1	74.4	78.1	76.2
Gandaki	Tanahu	Devghat Rural Municipality	85.7	78.9	82.3	80.1	71.4	75.7	95.6	85.3	90.4
Gandaki	Tanahu	Ghiring Rural Municipality	67.1	75.1	71.1	52.2	58.1	55.2	93.6	89.3	91.4
Gandaki	Tanahu	Myagde Rural Municipality	115.0	113.5	114.3	80.9	79.4	80.1	63.1	46.4	54.7
Gandaki	Tanahu	Rishing Rural Municipality	60.8	57.3	59.1	45.4	50.1	47.8	94.0	76.0	85.0
Gandaki	Tanahu	Shuklagandaki Municipality	89.6	107.4	98.5	56.7	62.4	59.6	79.4	83.1	81.2
Gandaki	Syangja	Aandhikhola Rural Municipality	91.1	99.3	95.2	84.7	91.0	87.8	56.5	64.8	60.7
Gandaki	Syangja	Arjunchaupari Rural Municipality	80.7	90.8	85.8	74.1	82.5	78.3	90.3	92.7	91.5
Gandaki	Syangja	Bhirkot Municipality	90.4	87.4	88.9	76.5	73.2	74.8	95.4	95.4	95.4
Gandaki	Syangja	Biruwa Rural Municipality	91.9	92.1	92.0	85.1	85.1	85.1	73.0	81.6	77.3
Gandaki	Syangja	Chapakot Municipality	79.0	101.4	90.2	72.9	85.1	79.0	68.9	66.3	67.6
Gandaki	Syangja	Galyang Municipality	88.3	88.5	88.4	80.9	80.4	80.6	61.2	95.4	78.3
Gandaki	Syangja	Harinas Rural Municipality	59.7	77.1	68.4	54.2	62.8	58.5	94.0	78.7	86.4
Gandaki	Syangja	Kaligandagi Rural Municipality	92.6	119.4	106.0	85.0	90.5	87.7	83.2	73.3	78.2
Gandaki	Syangja	Phedikhola Rural Municipality	88.8	111.0	99.9	75.0	94.0	84.5	80.5	77.3	78.9
Gandaki	Syangja	Putalibazar Municipality	77.7	82.2	80.0	71.1	61.8	66.5	59.9	68.2	64.1
Gandaki	Syangja	Waling Municipality	77.0	85.6	81.3	70.3	77.4	73.9	59.3	52.2	55.8
Gandaki	Kaski	Annapurna Rural Municipality	120.4	127.5	123.9	77.4	90.7	84.0	84.7	89.4	87.1
Gandaki	Kaski	Machhapuchchhre Rural Municipality	129.5	134.6	132.0	91.6	95.7	93.7	60.6	59.6	60.1
Gandaki	Kaski	Madi Rural Municipality	80.7	95.8	88.2	72.5	88.6	80.6	77.1	91.6	84.4
Gandaki	Kaski	Pokhara Metropolitan City	116.0	119.0	117.5	81.6	83.9	82.7	92.4	94.7	93.5

Annex 1.3: Gross and Net Enrollment Rate, % of G1 students with ECED/PPC experience

Province	District	Local Level	Gross Enrolment Rate			Net Enrolment Rate			% of G1 students with ECED/PPC experience		
			Girls	Boys	Total	Girls	Boys	Total	Girls	Boys	Total
Gandaki	Kaski	Rupa Rural Municipality	101.8	142.0	121.9	80.9	89.6	85.2	57.9	86.8	72.3
Gandaki	Manang	Chame Rural Municipality	277.2	292.0	284.6	53.9	87.8	70.8	57.4	92.0	74.7
Gandaki	Manang	Narpa Bhumi Rural Municipality	120.7	129.5	125.1	91.1	91.0	91.1	67.0	65.8	66.4
Gandaki	Manang	Narso Rural Municipality	70.0	70.2	70.1	56.7	62.5	59.6	87.8	84.8	86.3
Gandaki	Manang	Manang Ngisyang Rural Municipality	108.3	92.2	100.2	68.3	86.6	77.4	91.2	84.8	88.0
Gandaki	Mustang	Lo Ghekar Damodarkunda Rural Municipality	117.7	117.0	117.3	60.6	61.0	60.8	74.5	89.1	81.8
Gandaki	Mustang	Gharapjhong Rural Municipality	269.5	289.5	279.5	92.6	97.4	95.0	39.4	44.6	42.0
Gandaki	Mustang	Lomanthang Rural Municipality	138.7	272.2	205.4	77.9	89.9	83.9	51.6	65.8	58.7
Gandaki	Mustang	Baragaun Muktikshetra Rural Municipality	306.6	407.9	357.2	93.4	94.4	93.9	86.8	44.6	65.7
Gandaki	Mustang	Thasang Rural Municipality	149.3	234.2	191.7	76.5	96.8	86.6	73.0	68.9	71.0
Gandaki	Myagdi	Annapurna Rural Municipality	93.1	98.0	95.5	78.2	81.8	80.0	75.0	92.1	83.5
Gandaki	Myagdi	Beni Municipality	67.5	83.6	75.6	61.7	76.4	69.1	93.9	93.0	93.5
Gandaki	Myagdi	Dhawalagiri Rural Municipality	78.2	85.6	81.9	63.5	59.6	61.5	90.3	89.3	89.8
Gandaki	Myagdi	Malika Rural Municipality	88.5	93.4	91.0	72.6	78.6	75.6	64.0	68.2	66.1
Gandaki	Myagdi	Mangala Rural Municipality	74.2	100.7	87.4	68.9	85.8	77.4	80.0	71.8	75.9
Gandaki	Myagdi	Raghuganga Rural Municipality	80.3	78.8	79.6	64.5	62.2	63.3	89.7	77.9	83.8
Gandaki	Parbat	Bihadi Rural Municipality	86.5	96.1	91.3	71.6	85.6	78.6	65.2	40.6	52.9
Gandaki	Parbat	Jaljala Rural Municipality	65.2	72.7	68.9	59.5	88.9	74.2	95.0	86.5	90.7
Gandaki	Parbat	Kushma Municipality	84.0	88.2	86.1	77.5	80.8	79.2	97.2	94.6	95.9
Gandaki	Parbat	Mahashila Rural Municipality	112.7	97.2	104.9	87.0	90.4	88.7	97.1	90.8	94.0
Gandaki	Parbat	Modi Rural Municipality	90.8	108.4	99.6	85.7	91.6	88.6	71.5	70.4	70.9
Gandaki	Parbat	Painyu Rural Municipality	52.7	56.3	54.5	46.8	71.4	59.1	83.1	67.4	75.3
Gandaki	Parbat	Phalewas Municipality	83.9	100.7	92.3	71.4	85.3	78.4	90.9	89.9	90.4
Gandaki	Baglung	Badigad Rural Municipality	71.5	79.3	75.4	65.9	72.7	69.3	96.5	94.6	95.5
Gandaki	Baglung	Baglung Municipality	71.4	78.7	75.1	65.3	65.3	65.3	95.2	92.9	94.0
Gandaki	Baglung	Bareng Rural Municipality	64.5	69.7	67.1	58.5	62.0	60.3	95.9	85.8	90.8
Gandaki	Baglung	Dhorpatan Municipality	122.2	130.2	126.2	86.8	93.3	90.0	97.1	92.7	94.9
Gandaki	Baglung	Galkot Municipality	74.5	81.8	78.2	68.4	74.5	71.4	86.1	90.4	88.3
Gandaki	Baglung	Jaimuni Municipality	59.6	65.7	62.6	53.7	58.7	56.2	93.3	92.1	92.7

Annex 1.3: Gross and Net Enrollment Rate, % of G1 students with ECED/PPC experience

Province	District	Local Level	Gross Enrolment Rate			Net Enrolment Rate			% of G1 students with ECED/PPC experience		
			Girls	Boys	Total	Girls	Boys	Total	Girls	Boys	Total
Gandaki	Baglung	Kanthekhola Rural Municipality	70.4	80.9	75.7	56.4	70.3	63.3	88.5	91.5	90.0
Gandaki	Baglung	Nisikhola Rural Municipality	73.6	81.5	77.6	58.5	64.7	61.6	71.7	76.0	73.9
Gandaki	Baglung	Taman Khola Rural Municipality	87.4	94.1	90.7	72.5	78.2	75.3	70.8	67.2	69.0
Gandaki	Baglung	Tara Khola Rural Municipality	74.7	80.5	77.6	59.4	70.0	64.7	96.5	90.8	93.6
Gandaki	Nawalpur	Binayi Tribeni Rural Municipality	128.2	129.8	129.0	90.6	91.6	91.1	97.0	92.1	94.5
Gandaki	Nawalpur	Bulingtar Rural Municipality	78.9	87.3	83.1	63.0	69.8	66.4	83.0	66.4	74.7
Gandaki	Nawalpur	Baudikali Rural Municipality	99.5	107.1	103.3	93.6	98.9	96.2	88.6	94.2	91.4
Gandaki	Nawalpur	Devchuli Municipality	198.9	192.1	195.5	76.5	76.1	76.3	85.9	79.3	82.6
Gandaki	Nawalpur	Gaidakot Municipality	166.9	166.1	166.5	71.6	80.0	75.8	94.6	91.6	93.1
Gandaki	Nawalpur	Hupsekot Rural Municipality	105.7	108.0	106.9	81.1	75.5	78.3	93.6	93.4	93.5
Gandaki	Nawalpur	Kawaswoti Municipality	141.8	144.9	143.4	73.2	76.3	74.8	96.5	93.1	94.8
Gandaki	Nawalpur	Madhyabindu Municipality	163.0	153.6	158.3	94.4	89.2	91.8	95.7	92.4	94.1
Lumbini	Gulmi	Chandrakot Rural Municipality	125.8	127.4	126.6	79.5	82.3	80.9	87.2	91.9	89.6
Lumbini	Gulmi	Chhatrakot Rural Municipality	79.0	83.7	81.4	73.5	77.4	75.4	83.4	91.2	87.3
Lumbini	Gulmi	Dhurkot Rural Municipality	106.0	111.4	108.7	90.7	95.2	92.9	82.7	92.0	87.4
Lumbini	Gulmi	Gulmidurbar Rural Municipality	75.9	84.7	80.3	57.7	70.9	64.3	90.2	90.3	90.3
Lumbini	Gulmi	Isma Rural Municipality	91.1	101.2	96.2	77.3	85.6	81.5	79.5	74.3	76.9
Lumbini	Gulmi	Kaligandaki Rural Municipality	74.0	85.5	79.7	68.1	79.2	73.6	81.2	90.9	86.0
Lumbini	Gulmi	Madane Rural Municipality	79.8	77.4	78.6	74.2	71.2	72.7	78.2	87.7	83.0
Lumbini	Gulmi	Malika Rural Municipality	92.1	94.7	93.4	85.9	88.1	87.0	65.8	64.7	65.2
Lumbini	Gulmi	Musikot Municipality	85.2	96.2	90.7	79.2	88.8	84.0	91.3	90.8	91.0
Lumbini	Gulmi	Resunga Municipality	116.5	138.0	127.3	67.2	73.9	70.5	61.1	61.4	61.2
Lumbini	Gulmi	Rurukshetra Rural Municipality	86.0	89.5	87.7	71.6	75.0	73.3	90.0	91.7	90.8
Lumbini	Gulmi	Satyawati Rural Municipality	77.7	87.3	82.5	71.6	80.6	76.1	73.1	78.0	75.5
Lumbini	Palpa	Bagnaskali Rural Municipality	84.1	75.7	79.9	77.9	62.4	70.1	85.4	75.3	80.3
Lumbini	Palpa	Mathagadhi Rural Municipality	72.1	72.3	72.2	60.2	65.5	62.8	83.3	83.5	83.4
Lumbini	Palpa	Nisdi Rural Municipality	63.7	66.8	65.3	58.2	60.4	59.3	83.6	82.0	82.8
Lumbini	Palpa	Purbakhola Rural Municipality	71.5	83.8	77.6	57.4	74.3	65.8	91.3	86.5	88.9
Lumbini	Palpa	Rainadevi Chhahara Rural Municipality	60.1	74.6	67.4	54.7	68.4	61.5	81.6	76.2	78.9
Lumbini	Palpa	Rambha Rural Municipality	96.5	98.6	97.6	90.6	90.5	90.6	77.3	81.2	79.3
Lumbini	Palpa	Rampur Municipality	92.8	107.0	99.9	77.7	82.6	80.1	89.5	90.8	90.2

Annex 1.3: Gross and Net Enrollment Rate, % of G1 students with ECED/PPC experience

Province	District	Local Level	Gross Enrolment Rate			Net Enrolment Rate			% of G1 students with ECED/PPC experience		
			Girls	Boys	Total	Girls	Boys	Total	Girls	Boys	Total
Lumbini	Palpa	Ribdikot Rural Municipality	70.5	77.1	73.8	64.4	70.2	67.3	84.7	88.1	86.4
Lumbini	Palpa	Tansen Municipality	102.7	109.2	106.0	71.3	63.9	67.6	93.3	92.0	92.6
Lumbini	Palpa	Tinau Rural Municipality	76.0	83.7	79.9	70.9	77.3	74.1	77.9	93.2	85.5
Lumbini	Nawalparasi	Bardaghat Municipality	147.7	152.5	150.1	88.5	96.4	92.4	90.0	90.1	90.0
Lumbini	Nawalparasi	Palhinandan Rural Municipality	124.1	134.8	129.4	87.0	96.7	91.8	91.2	92.5	91.9
Lumbini	Nawalparasi	Pratappur Rural Municipality	98.9	108.7	103.8	76.2	77.1	76.7	91.8	78.7	85.3
Lumbini	Nawalparasi	Ramgram Municipality	106.8	105.6	106.2	82.0	81.5	81.7	86.8	83.3	85.0
Lumbini	Nawalparasi	Sarawal Rural Municipality	135.1	147.0	141.1	99.1	93.0	96.0	74.7	63.9	69.3
Lumbini	Nawalparasi	Sunwal Municipality	199.4	217.4	208.4	94.1	95.5	94.8	83.9	73.5	78.7
Lumbini	Nawalparasi	Susta Rural Municipality	98.8	97.3	98.0	92.9	90.0	91.4	92.5	92.6	92.6
Lumbini	Rupandehi	Butwol Sub Metropolitan City	125.3	131.3	128.3	59.6	64.6	62.1	77.9	80.7	79.3
Lumbini	Rupandehi	Devdaha Municipality	161.3	169.8	165.6	84.8	90.7	87.8	60.8	55.8	58.3
Lumbini	Rupandehi	Gaidahawa Rural Municipality	101.9	111.0	106.4	90.2	92.8	91.5	67.2	62.7	65.0
Lumbini	Rupandehi	Kanchan Rural Municipality	125.1	137.2	131.1	88.2	96.6	92.4	83.4	88.9	86.2
Lumbini	Rupandehi	Kotahimai Rural Municipality	80.6	88.0	84.3	74.8	74.2	74.5	67.1	61.0	64.1
Lumbini	Rupandehi	Lumbini Sanskritik Municipality	80.0	84.3	82.1	74.5	77.7	76.1	87.2	84.5	85.8
Lumbini	Rupandehi	Marchawari Rural Municipality	97.2	99.2	98.2	82.6	83.8	83.2	57.0	52.1	54.6
Lumbini	Rupandehi	Mayadevi Rural Municipality	97.3	110.9	104.1	82.5	86.4	84.4	75.0	69.1	72.0
Lumbini	Rupandehi	Omsatiya Rural Municipality	113.3	122.6	117.9	86.8	95.0	90.9	49.0	51.4	50.2
Lumbini	Rupandehi	Rohini Rural Municipality	106.9	105.2	106.0	91.8	88.6	90.2	45.8	54.2	50.0
Lumbini	Rupandehi	Sainamaina Municipality	127.4	138.4	132.9	73.6	74.2	73.9	51.4	50.1	50.8
Lumbini	Rupandehi	Sammarimai Rural Municipality	73.4	70.9	72.2	68.2	64.5	66.3	65.8	66.9	66.4
Lumbini	Rupandehi	Siddharthanagar Municipality	111.6	120.2	115.9	59.0	59.0	59.0	52.6	54.3	53.5
Lumbini	Rupandehi	Siyari Rural Municipality	120.6	120.3	120.5	63.6	64.5	64.1	47.5	53.7	50.6
Lumbini	Rupandehi	Shuddhodhan Rural Municipality	108.7	128.4	118.6	82.8	74.8	78.8	65.8	66.7	66.2
Lumbini	Rupandehi	Tilottama Municipality	140.1	147.1	143.6	73.1	77.8	75.5	71.6	74.7	73.2
Lumbini	Kapilbastu	Banganga Municipality	118.9	134.9	126.9	94.8	83.1	89.0	46.6	52.6	49.6
Lumbini	Kapilbastu	Bijayanagar Rural Municipality	81.1	89.2	85.2	75.8	82.7	79.3	67.9	72.9	70.4
Lumbini	Kapilbastu	Buddhabhumi Municipality	89.0	90.7	89.8	76.3	70.1	73.2	59.6	62.8	61.2
Lumbini	Kapilbastu	Kapilvastu Municipality	82.3	89.6	86.0	76.7	68.4	72.5	67.4	70.2	68.8
Lumbini	Kapilbastu	Krishnanagar Municipality	56.7	66.1	61.4	51.5	59.8	55.6	66.1	61.7	63.9

Annex 1.3: Gross and Net Enrollment Rate, % of G1 students with ECED/PPC experience

Province	District	Local Level	Gross Enrolment Rate			Net Enrolment Rate			% of G1 students with ECED/PPC experience		
			Girls	Boys	Total	Girls	Boys	Total	Girls	Boys	Total
Lumbini	Kapilbastu	Maharajgunj Municipality	76.5	81.5	79.0	71.2	75.3	73.2	82.3	83.4	82.9
Lumbini	Kapilbastu	Mayadevi Rural Municipality	96.6	99.9	98.3	83.5	77.8	80.6	89.7	89.4	89.5
Lumbini	Kapilbastu	Shivaraj Municipality	89.5	110.4	100.0	69.5	71.1	70.3	77.5	82.1	79.8
Lumbini	Kapilbastu	Suddhodhan Rural Municipality	46.3	60.3	53.3	41.1	54.1	47.6	90.9	79.1	85.0
Lumbini	Kapilbastu	Yashodhara Rural Municipality	66.3	71.5	68.9	61.2	65.2	63.2	89.7	89.3	89.5
Lumbini	Arghakhanchi	Bhumekasthan Municipality	69.9	77.3	73.6	64.3	71.1	67.7	55.9	63.1	59.5
Lumbini	Arghakhanchi	Chhatradev Rural Municipality	98.8	97.8	98.3	92.0	90.9	91.4	68.8	70.3	69.5
Lumbini	Arghakhanchi	Malarani Rural Municipality	70.9	73.7	72.3	65.3	67.6	66.4	54.6	51.7	53.1
Lumbini	Arghakhanchi	Panini Rural Municipality	72.4	83.3	77.9	66.8	76.4	71.6	49.7	53.3	51.5
Lumbini	Arghakhanchi	Sandhikharka Municipality	80.4	91.6	86.0	56.0	59.3	57.6	60.2	60.6	60.4
Lumbini	Arghakhanchi	Shitganga Municipality	65.2	74.0	69.6	59.5	67.8	63.7	68.5	69.6	69.1
Lumbini	Pyuthan	Airawati Rural Municipality	69.8	84.6	77.2	64.5	78.0	71.3	65.1	66.5	65.8
Lumbini	Pyuthan	Gaumukhi Rural Municipality	80.4	81.9	81.1	65.5	65.8	65.6	64.4	65.4	64.9
Lumbini	Pyuthan	Jhimruk Rural Municipality	73.2	84.8	79.0	67.5	77.9	72.7	62.9	66.3	64.6
Lumbini	Pyuthan	Mallarani Rural Municipality	76.9	94.5	85.7	71.9	87.7	79.8	84.3	71.6	78.0
Lumbini	Pyuthan	Mandavi Rural Municipality	84.4	84.7	84.6	79.3	78.7	79.0	92.5	93.1	92.8
Lumbini	Pyuthan	Naubahini Rural Municipality	75.9	83.9	79.9	61.0	67.9	64.4	70.6	84.4	77.5
Lumbini	Pyuthan	Pyuthan Municipality	82.1	83.7	82.9	63.4	59.0	61.2	91.8	92.0	91.9
Lumbini	Pyuthan	Sarumarani Rural Municipality	122.1	121.5	121.8	99.1	93.2	96.2	53.0	54.3	53.6
Lumbini	Pyuthan	Sworgadwary Municipality	78.8	78.0	78.4	73.5	71.9	72.7	91.8	94.7	93.3
Lumbini	Rolpa	Paribartan Rural Municipality	108.4	101.8	105.1	97.5	83.9	90.7	88.4	94.3	91.3
Lumbini	Rolpa	Lungri Rural Municipality	81.4	98.4	89.9	66.2	83.3	74.7	89.2	87.4	88.3
Lumbini	Rolpa	Madi Rural Municipality	97.0	111.2	104.1	83.3	96.2	89.7	59.1	70.0	64.5
Lumbini	Rolpa	Rolpa Municipality	100.7	111.9	106.3	89.7	94.8	92.2	56.7	63.4	60.0
Lumbini	Rolpa	Runtigadi Rural Municipality	69.7	69.3	69.5	64.5	63.5	64.0	75.7	77.0	76.4
Lumbini	Rolpa	Gangadev Rural Municipality	124.3	125.4	124.8	88.7	89.4	89.0	41.8	60.2	51.0
Lumbini	Rolpa	Sunchhahari Rural Municipality	78.0	82.7	80.3	63.1	66.3	64.7	90.2	93.6	91.9
Lumbini	Rolpa	Sunil Smriti Rural Municipality	78.3	87.5	82.9	72.5	81.1	76.8	90.8	90.4	90.6
Lumbini	Rolpa	Thawang Rural Municipality	118.4	117.0	117.7	94.2	100.0	97.1	71.1	76.7	73.9
Lumbini	Rolpa	Tribeni Rural Municipality	58.3	70.4	64.3	52.9	64.0	58.5	76.6	87.0	81.8
Lumbini	Rukum Purba	Bhume Rural Municipality	93.2	87.9	90.5	87.2	81.0	84.1	68.5	68.2	68.4

Annex 1.3: Gross and Net Enrollment Rate, % of G1 students with ECED/PPC experience

Province	District	Local Level	Gross Enrolment Rate			Net Enrolment Rate			% of G1 students with ECED/PPC experience		
			Girls	Boys	Total	Girls	Boys	Total	Girls	Boys	Total
Lumbini	Rukum Purba	Putha Uttarganga Rural Municipality	93.9	106.7	100.3	79.5	89.4	84.5	72.7	68.6	70.7
Lumbini	Rukum Purba	Sisne Rural Municipality	106.2	97.6	101.9	91.2	90.8	91.0	66.5	67.7	67.1
Lumbini	Dang	Babai Rural Municipality	106.7	122.8	114.7	82.2	78.3	80.2	60.9	65.3	63.1
Lumbini	Dang	Banglachuli Rural Municipality	75.2	72.1	73.7	70.1	66.2	68.2	59.5	65.8	62.7
Lumbini	Dang	Dangisharan Rural Municipality	138.7	140.8	139.7	87.6	89.9	88.8	56.5	52.6	54.6
Lumbini	Dang	Gadhawa Rural Municipality	116.1	119.7	117.9	94.4	90.0	92.2	38.9	51.5	45.2
Lumbini	Dang	Ghorahi Sub Metropolitan City	118.2	128.6	123.4	68.7	68.5	68.6	37.9	42.2	40.0
Lumbini	Dang	Lamahi Municipality	97.7	105.6	101.7	75.2	74.4	74.8	67.3	68.3	67.8
Lumbini	Dang	Rajpur Rural Municipality	76.9	82.3	79.6	71.3	75.9	73.6	54.2	56.6	55.4
Lumbini	Dang	Rapti Rural Municipality	97.3	109.2	103.2	61.8	70.3	66.0	80.5	79.0	79.8
Lumbini	Dang	Shantinagar Rural Municipality	98.9	119.6	109.2	76.2	76.6	76.4	73.6	68.1	70.9
Lumbini	Dang	Tulsipur Sub Metropolitan City	105.9	113.0	109.4	67.0	66.6	66.8	73.7	75.7	74.7
Lumbini	Banke	Baijanath Rural Municipality	104.2	116.7	110.5	72.9	74.7	73.8	91.2	92.7	92.0
Lumbini	Banke	Duduwa Rural Municipality	79.6	89.9	84.7	55.6	58.4	57.0	73.2	71.1	72.2
Lumbini	Banke	Janaki Rural Municipality	66.1	74.3	70.2	60.9	67.5	64.2	77.9	90.3	84.1
Lumbini	Banke	Khajura Rural Municipality	123.2	140.7	132.0	87.5	83.5	85.5	78.6	70.4	74.5
Lumbini	Banke	Kohalpur Municipality	128.5	153.9	141.2	67.3	68.7	68.0	68.2	67.3	67.7
Lumbini	Banke	Narainapur Rural Municipality	61.3	74.3	67.8	56.0	67.8	61.9	67.4	66.3	66.9
Lumbini	Banke	Nepalgunj Sub Metropolitan City	91.5	106.4	99.0	85.7	98.9	92.3	73.5	68.7	71.1
Lumbini	Banke	Rapti Sonari Rural Municipality	80.3	94.3	87.3	73.8	87.0	80.4	56.3	58.5	57.4
Lumbini	Bardiya	Badhaiyatal Rural Municipality	131.4	146.9	139.2	92.6	86.7	89.6	77.3	76.4	76.9
Lumbini	Bardiya	Bansgadhi Municipality	93.5	101.8	97.7	65.5	71.9	68.7	56.3	62.2	59.3
Lumbini	Bardiya	Barbardiya Municipality	110.2	115.0	112.6	77.8	81.7	79.7	62.2	55.5	58.8
Lumbini	Bardiya	Geruwa Rural Municipality	105.6	116.2	110.9	67.0	67.8	67.4	63.2	56.2	59.7
Lumbini	Bardiya	Gulariya Municipality	107.1	105.5	106.3	82.2	81.5	81.8	93.4	92.7	93.1
Lumbini	Bardiya	Madhuwan Municipality	111.9	119.9	115.9	72.0	70.3	71.2	64.9	62.7	63.8
Lumbini	Bardiya	Rajapur Municipality	94.0	97.3	95.6	66.1	68.4	67.3	59.7	61.4	60.6
Lumbini	Bardiya	Thakurbaba Municipality	139.2	160.8	150.0	97.9	94.6	96.3	82.3	80.0	81.2
Karnali	Rukum Paschim	Aathbiskot Municipality	95.3	104.5	99.9	89.6	88.0	88.8	98.3	98.5	98.4

Annex 1.3: Gross and Net Enrollment Rate, % of G1 students with ECED/PPC experience

Province	District	Local Level	Gross Enrolment Rate			Net Enrolment Rate			% of G1 students with ECED/PPC experience		
			Girls	Boys	Total	Girls	Boys	Total	Girls	Boys	Total
Karnali	Rukum Paschim	Banphikot Rural Municipality	55.5	60.4	58.0	49.8	53.9	51.9	65.0	62.7	63.8
Karnali	Rukum Paschim	Chaurjahari Municipality	75.0	87.9	81.5	69.0	80.1	74.6	67.3	50.9	59.1
Karnali	Rukum Paschim	Musikot Municipality	99.5	115.2	107.4	87.6	96.1	91.8	76.3	76.7	76.5
Karnali	Rukum Paschim	Sani Bheri Rural Municipality	77.4	79.4	78.4	71.4	72.4	71.9	76.4	76.9	76.6
Karnali	Rukum Paschim	Tribeni Rural Municipality	76.6	85.8	81.2	70.3	78.8	74.5	77.3	75.6	76.4
Karnali	Salyan	Bagchaur Municipality	83.3	99.9	91.6	76.7	91.1	83.9	80.1	78.0	79.0
Karnali	Salyan	Bangad Kupinde Municipality	58.9	74.4	66.6	53.0	66.6	59.8	91.3	85.6	88.4
Karnali	Salyan	Chhatreshwori Rural Municipality	87.6	91.9	89.7	80.5	83.5	82.0	68.9	66.8	67.8
Karnali	Salyan	Darma Rural Municipality	80.9	98.5	89.7	74.5	90.9	82.7	81.7	77.1	79.4
Karnali	Salyan	Siddha Kumakh Rural Municipality	73.4	93.0	83.2	67.1	84.7	75.9	97.3	87.5	92.4
Karnali	Salyan	Kalimati Rural Municipality	75.6	72.8	74.2	69.6	65.1	67.4	97.1	98.7	97.9
Karnali	Salyan	Kapurkot Rural Municipality	82.2	80.3	81.2	76.4	72.1	74.3	54.9	49.6	52.3
Karnali	Salyan	Kumakh Rural Municipality	82.5	96.6	89.5	76.6	88.2	82.4	77.0	76.9	77.0
Karnali	Salyan	Sharada Municipality	78.0	92.0	85.0	59.4	63.2	61.3	76.3	74.6	75.5
Karnali	Salyan	Tribeni Rural Municipality	95.3	87.9	91.6	65.4	60.0	62.7	82.2	78.1	80.1
Karnali	Surkhet	Barahatal Rural Municipality	70.3	85.5	77.9	64.5	77.7	71.1	52.7	57.7	55.2
Karnali	Surkhet	Bheriganga Municipality	83.3	99.1	91.2	77.0	90.6	83.8	72.4	74.3	73.4
Karnali	Surkhet	Birendranagar Municipality	102.2	117.7	110.0	58.3	56.6	57.4	65.9	71.8	68.8
Karnali	Surkhet	Chaukune Rural Municipality	77.5	73.9	75.7	71.9	66.3	69.1	64.5	54.0	59.3
Karnali	Surkhet	Chingad Rural Municipality	56.8	79.5	68.2	51.5	71.8	61.6	83.9	88.3	86.1
Karnali	Surkhet	Gurbhakot Municipality	78.0	94.9	86.4	72.1	86.7	79.4	77.1	79.3	78.2
Karnali	Surkhet	Lekbesi Municipality	63.4	68.7	66.1	57.8	61.2	59.5	96.0	88.7	92.3
Karnali	Surkhet	Panchpuri Municipality	87.6	99.0	93.3	74.9	82.2	78.5	59.0	57.7	58.3
Karnali	Surkhet	Simta Rural Municipality	95.9	94.8	95.3	89.7	87.0	88.3	68.2	71.2	69.7
Karnali	Dailekh	Aathabis Municipality	72.4	83.1	77.7	57.6	67.3	62.5	63.7	71.4	67.6
Karnali	Dailekh	Bhagawatimai Rural Municipality	65.7	69.0	67.4	60.2	62.9	61.6	62.6	70.5	66.6

Annex 1.3: Gross and Net Enrollment Rate, % of G1 students with ECED/PPC experience

Province	District	Local Level	Gross Enrolment Rate			Net Enrolment Rate			% of G1 students with ECED/PPC experience		
			Girls	Boys	Total	Girls	Boys	Total	Girls	Boys	Total
Karnali	Dailekh	Bhairabi Rural Municipality	72.3	78.7	75.5	57.2	52.9	55.0	61.8	55.2	58.5
Karnali	Dailekh	Chamunda Bindrasaini Municipality	93.7	104.1	98.9	76.7	85.7	81.2	65.3	71.8	68.5
Karnali	Dailekh	Dullu Municipality	54.6	63.2	58.9	49.4	56.9	53.1	73.6	82.9	78.3
Karnali	Dailekh	Dungeshwor Rural Municipality	69.0	72.2	70.6	49.2	55.8	52.5	79.9	80.3	80.1
Karnali	Dailekh	Gurans Rural Municipality	74.2	76.1	75.1	69.0	70.1	69.5	67.3	70.4	68.9
Karnali	Dailekh	Mahabu Rural Municipality	49.4	52.8	51.1	44.1	46.4	45.2	78.4	92.7	85.6
Karnali	Dailekh	Narayan Municipality	89.3	100.1	94.7	83.6	93.0	88.3	85.7	80.4	83.0
Karnali	Dailekh	Naumule Rural Municipality	75.2	82.7	78.9	60.2	66.2	63.2	98.3	69.4	83.9
Karnali	Dailekh	Thantikandh Rural Municipality	74.7	78.8	76.7	59.6	62.3	61.0	82.1	61.6	71.8
Karnali	Jajarkot	Barekot Rural Municipality	118.4	119.1	118.8	93.3	92.7	93.0	89.2	73.8	81.5
Karnali	Jajarkot	Bheri Municipality	63.4	81.5	72.4	58.1	75.6	66.8	92.2	90.6	91.4
Karnali	Jajarkot	Chhedagad Municipality	81.9	86.1	84.0	66.9	70.0	68.5	97.5	99.4	98.4
Karnali	Jajarkot	Junichande Rural Municipality	81.6	87.3	84.4	68.0	76.5	72.3	91.0	83.0	87.0
Karnali	Jajarkot	Kuse Rural Municipality	94.9	93.3	94.1	81.6	87.6	84.6	41.0	39.1	40.0
Karnali	Jajarkot	Shibalaya Rural Municipality	81.5	86.2	83.8	67.7	77.7	72.7	78.5	77.8	78.2
Karnali	Jajarkot	Nalagad Municipality	72.0	86.0	79.0	64.5	64.4	64.5	67.5	65.4	66.4
Karnali	Dolpa	Chharka Tangsong Rural Municipality	55.6	72.3	63.9	47.3	59.8	53.6	60.5	70.0	65.2
Karnali	Dolpa	Dolpo Buddha Rural Municipality	111.4	129.6	120.5	98.0	97.4	97.7	90.8	98.8	94.8
Karnali	Dolpa	Jagadulla Rural Municipality	102.6	168.7	135.6	71.6	75.2	73.4	57.3	61.7	59.5
Karnali	Dolpa	Kaike Rural Municipality	76.6	83.8	80.2	61.6	66.5	64.1	66.0	69.8	67.9
Karnali	Dolpa	Mudkechula Rural Municipality	125.4	140.6	133.0	91.0	94.2	92.6	71.5	76.8	74.2
Karnali	Dolpa	Shey Phoksundo Rural Municipality	78.6	81.2	79.9	71.2	71.8	71.5	53.3	57.4	55.4
Karnali	Dolpa	Thuli Bheri Municipality	105.9	101.7	103.8	83.8	77.9	80.8	66.8	70.5	68.7
Karnali	Dolpa	Tripurasundari Municipality	115.8	123.1	119.4	95.9	93.8	94.9	87.5	99.5	93.5
Karnali	Jumla	Chandannath Municipality	85.4	99.1	92.2	79.1	90.8	85.0	65.7	58.9	62.3
Karnali	Jumla	Guthichaur Rural Municipality	65.0	70.4	67.7	59.2	99.2	79.2	45.7	53.1	49.4
Karnali	Jumla	Hima Rural Municipality	73.7	75.0	74.3	59.0	58.5	58.8	59.4	71.4	65.4
Karnali	Jumla	Kanakasundari Rural Municipality	94.4	93.2	93.8	89.3	85.8	87.5	84.6	88.4	86.5
Karnali	Jumla	Patrasi Rural Municipality	74.7	81.3	78.0	59.6	62.3	61.0	80.5	80.5	80.5
Karnali	Jumla	Sinja Rural Municipality	89.1	87.0	88.0	66.6	69.9	68.3	71.6	74.1	72.9
Karnali	Jumla	Tatopani Rural Municipality	49.2	46.7	47.9	43.8	40.0	41.9	77.9	91.2	84.5

Annex 1.3: Gross and Net Enrollment Rate, % of G1 students with ECED/PPC experience

Province	District	Local Level	Gross Enrolment Rate			Net Enrolment Rate			% of G1 students with ECED/PPC experience		
			Girls	Boys	Total	Girls	Boys	Total	Girls	Boys	Total
Karnali	Jumla	Tila Rural Municipality	72.1	83.4	77.7	57.2	66.9	62.1	87.3	78.0	82.7
Karnali	Kalikot	Shubhakalika Rural Municipality	67.9	65.4	66.6	47.6	49.4	48.5	63.5	60.9	62.2
Karnali	Kalikot	Khandachakra Municipality	75.6	75.3	75.4	48.5	48.8	48.7	53.9	52.5	53.2
Karnali	Kalikot	Mahawai Rural Municipality	112.4	95.4	103.9	41.7	52.0	46.8	43.4	45.9	44.6
Karnali	Kalikot	Naraharinath Rural Municipality	96.7	102.5	99.6	62.1	66.2	64.2	33.3	31.4	32.4
Karnali	Kalikot	Pachaljharana Rural Municipality	83.3	97.7	90.5	44.9	57.8	51.3	56.4	49.3	52.9
Karnali	Kalikot	Palata Rural Municipality	96.8	106.9	101.8	69.8	83.5	76.7	33.7	49.4	41.6
Karnali	Kalikot	Raskot Municipality	114.7	115.3	115.0	45.8	48.1	47.0	36.2	37.2	36.7
Karnali	Kalikot	Sanni Tribeni Rural Municipality	77.7	78.0	77.9	65.6	58.8	62.2	35.0	31.0	33.0
Karnali	Kalikot	Tilagufa Municipality	113.4	122.7	118.0	68.0	66.3	67.1	31.7	33.6	32.6
Karnali	Mugu	Chhayanath Rara Municipality	98.0	99.4	98.7	72.8	73.4	73.1	77.0	91.5	84.3
Karnali	Mugu	Khatyad Rural Municipality	87.7	96.8	92.2	68.5	62.5	65.5	70.5	69.7	70.1
Karnali	Mugu	Mugum Karmarong Rural Municipality	67.9	80.6	74.2	42.9	54.2	48.5	65.4	60.5	62.9
Karnali	Mugu	Soru Rural Municipality	125.3	121.3	123.3	75.5	78.4	76.9	67.3	72.5	69.9
Karnali	Humla	Adanchuli Rural Municipality	102.2	117.3	109.8	99.8	97.7	98.8	81.5	98.8	90.1
Karnali	Humla	Chankheli Rural Municipality	231.9	190.1	211.0	88.8	98.2	93.5	96.9	98.4	97.6
Karnali	Humla	Kharpunath Rural Municipality	161.8	178.5	170.2	79.6	81.6	80.6	80.3	86.5	83.4
Karnali	Humla	Namkha Rural Municipality	55.3	66.4	60.8	50.7	60.6	55.7	83.9	79.5	81.7
Karnali	Humla	Sarkegad Rural Municipality	148.9	164.0	156.4	73.2	90.9	82.0	62.3	71.2	66.7
Karnali	Humla	Simkot Rural Municipality	115.9	130.7	123.3	90.4	95.0	92.7	98.5	98.8	98.6
Karnali	Humla	Tanjakot Rural Municipality	146.4	145.2	145.8	73.2	79.4	76.3	63.9	66.7	65.3
Sudurpaschim	Bajura	Badimalika Municipality	110.9	99.0	105.0	87.6	75.0	81.3	70.4	83.6	77.0
Sudurpaschim	Bajura	Budhiganga Municipality	85.2	95.7	90.5	79.6	88.5	84.0	77.3	76.3	76.8
Sudurpaschim	Bajura	Budhinanda Municipality	74.6	73.6	74.1	69.6	67.1	68.4	68.6	69.0	68.8
Sudurpaschim	Bajura	Khaptad Chhededaha Rural Municipality	63.7	63.3	63.5	58.8	57.2	58.0	98.5	91.5	95.0
Sudurpaschim	Bajura	Gaumul Rural Municipality	90.5	97.9	94.2	84.9	90.1	87.5	83.6	91.4	87.5
Sudurpaschim	Bajura	Himali Rural Municipality	70.4	84.4	77.4	65.4	78.1	71.8	80.5	94.1	87.3
Sudurpaschim	Bajura	Jagannath Rural Municipality	107.0	103.9	105.4	96.4	85.6	91.0	88.4	83.4	85.9
Sudurpaschim	Bajura	Swami Kartik Khapar Rural Municipality	92.7	97.6	95.2	87.3	91.2	89.3	63.9	61.1	62.5
Sudurpaschim	Bajura	Triveni Municipality	111.6	109.5	110.6	86.0	92.5	89.3	77.7	84.1	80.9

Annex 1.3: Gross and Net Enrollment Rate, % of G1 students with ECED/PPC experience

Province	District	Local Level	Gross Enrolment Rate			Net Enrolment Rate			% of G1 students with ECED/PPC experience		
			Girls	Boys	Total	Girls	Boys	Total	Girls	Boys	Total
Sudurpaschim	Bajhang	Bithadchir Rural Municipality	101.5	89.2	95.4	97.6	84.2	90.9	98.8	93.3	96.1
Sudurpaschim	Bajhang	Bungal Municipality	56.7	51.5	54.1	52.2	70.9	61.5	83.2	95.2	89.2
Sudurpaschim	Bajhang	Chabispathivera Rural Municipality	91.8	74.5	83.1	86.0	68.6	77.3	45.2	49.7	47.5
Sudurpaschim	Bajhang	Durgathali Rural Municipality	58.7	65.9	62.3	53.3	60.2	56.7	67.6	74.0	70.8
Sudurpaschim	Bajhang	Jaya Prithvi Municipality	112.8	115.2	114.0	81.2	97.1	89.2	64.8	61.9	63.4
Sudurpaschim	Bajhang	Saipal Rural Municipality	96.5	90.7	93.6	55.3	64.4	59.8	50.9	45.5	48.2
Sudurpaschim	Bajhang	Kedarseu Rural Municipality	111.2	107.9	109.6	80.4	91.5	86.0	49.9	51.8	50.9
Sudurpaschim	Bajhang	Khaptadchhanna Rural Municipality	67.3	77.3	72.3	61.7	71.2	66.5	64.2	68.4	66.3
Sudurpaschim	Bajhang	Masta Rural Municipality	74.0	76.7	75.4	68.8	70.6	69.7	65.0	67.0	66.0
Sudurpaschim	Bajhang	Surma Rural Municipality	92.9	83.1	88.0	88.3	77.5	82.9	50.6	49.8	50.2
Sudurpaschim	Bajhang	Talkot Rural Municipality	113.1	107.9	110.5	83.2	91.4	87.3	68.2	74.5	71.3
Sudurpaschim	Bajhang	Thalara Rural Municipality	123.9	115.2	119.5	83.1	97.9	90.5	69.6	64.5	67.0
Sudurpaschim	Achham	Bannigadi Jayagadh Rural Municipality	64.4	70.2	67.3	59.7	64.1	61.9	60.5	66.6	63.5
Sudurpaschim	Achham	Chaurpati Rural Municipality	69.7	71.1	70.4	65.2	65.7	65.4	62.1	66.0	64.1
Sudurpaschim	Achham	Dhakari Rural Municipality	61.4	62.8	62.1	56.7	57.0	56.8	85.6	94.4	90.0
Sudurpaschim	Achham	Kamalbazar Municipality	93.2	92.0	92.6	88.7	86.4	87.5	90.4	83.6	87.0
Sudurpaschim	Achham	Mangalsen Municipality	70.3	65.4	67.9	65.4	59.5	62.4	98.9	91.5	95.2
Sudurpaschim	Achham	Mellekh Rural Municipality	72.6	69.0	70.8	67.6	63.2	65.4	73.3	79.8	76.5
Sudurpaschim	Achham	Panchadewal Binayak Municipality	71.2	75.5	73.3	66.2	69.8	68.0	98.6	92.4	95.5
Sudurpaschim	Achham	Ramaroshan Rural Municipality	86.0	79.3	82.6	81.3	74.1	77.7	74.2	79.5	76.9
Sudurpaschim	Achham	Sanfebagar Municipality	81.3	84.4	82.9	76.3	78.4	77.3	80.2	74.8	77.5
Sudurpaschim	Achham	Turmakhad Rural Municipality	101.0	86.5	93.7	96.3	80.9	88.6	85.2	73.8	79.5
Sudurpaschim	Doti	Adharsha Rural Municipality	92.2	102.0	97.1	73.1	81.0	77.0	98.1	94.0	96.1
Sudurpaschim	Doti	Badikedar Rural Municipality	116.1	116.1	116.1	97.1	89.5	93.3	80.5	73.8	77.1
Sudurpaschim	Doti	Bogtan Fudsil Rural Municipality	74.9	85.1	80.0	70.5	80.2	75.4	68.5	77.1	72.8
Sudurpaschim	Doti	Dipayal Silgadi Municipality	78.1	80.7	79.4	73.0	74.7	73.9	96.6	91.3	94.0
Sudurpaschim	Doti	Jorayal Rural Municipality	104.7	112.0	108.3	99.3	95.3	97.3	91.6	85.9	88.8
Sudurpaschim	Doti	K I Singh Rural Municipality	103.5	113.0	108.2	74.8	81.8	78.3	94.2	92.9	93.5
Sudurpaschim	Doti	Purbichauki Rural Municipality	83.4	87.2	85.3	79.6	82.8	81.2	90.3	86.2	88.2
Sudurpaschim	Doti	Sayal Rural Municipality	87.0	94.9	91.0	83.4	83.2	83.3	91.3	81.7	86.5
Sudurpaschim	Doti	Shikhar Municipality	64.7	73.3	69.0	60.3	67.9	64.1	77.8	80.0	78.9

Annex 1.3: Gross and Net Enrollment Rate, % of G1 students with ECED/PPC experience

Province	District	Local Level	Gross Enrolment Rate			Net Enrolment Rate			% of G1 students with ECED/PPC experience		
			Girls	Boys	Total	Girls	Boys	Total	Girls	Boys	Total
Sudurpaschim	Kailali	Bardagoriya Rural Municipality	115.8	120.4	118.1	74.4	77.9	76.2	80.6	77.5	79.1
Sudurpaschim	Kailali	Bhajani Municipality	75.5	86.1	80.8	57.7	60.9	59.3	90.9	81.6	86.3
Sudurpaschim	Kailali	Chure Rural Municipality	67.1	76.1	71.6	61.7	70.2	66.0	96.9	90.7	93.8
Sudurpaschim	Kailali	Dhangadhi Sub Metropolitan City	109.1	121.7	115.4	63.4	64.8	64.1	87.0	78.6	82.8
Sudurpaschim	Kailali	Gauriganga Municipality	130.1	131.4	130.7	86.7	91.4	89.0	84.6	82.5	83.5
Sudurpaschim	Kailali	Ghodaghodi Municipality	85.9	90.3	88.1	65.7	58.3	62.0	96.3	91.6	93.9
Sudurpaschim	Kailali	Godawari Municipality	65.9	73.1	69.5	60.4	60.4	60.4	77.5	65.8	71.6
Sudurpaschim	Kailali	Janaki Rural Municipality	71.9	64.9	68.4	66.1	58.3	62.2	72.9	71.2	72.1
Sudurpaschim	Kailali	Joshipur Rural Municipality	108.3	114.1	111.2	84.5	79.8	82.1	53.4	53.9	53.6
Sudurpaschim	Kailali	Kailari Rural Municipality	114.5	111.4	112.9	81.2	86.3	83.7	83.5	81.9	82.7
Sudurpaschim	Kailali	Lamkichuha Municipality	101.4	107.5	104.5	79.1	83.3	81.2	78.1	72.6	75.4
Sudurpaschim	Kailali	Mohanyal Rural Municipality	84.3	86.7	85.5	79.4	80.5	80.0	45.1	34.5	39.8
Sudurpaschim	Kailali	Tikapur Municipality	105.9	108.2	107.0	66.5	62.9	64.7	71.9	84.9	78.4
Sudurpaschim	Kanchanpur	Bedkot Municipality	99.9	102.6	101.3	70.0	72.4	71.2	59.5	67.3	63.4
Sudurpaschim	Kanchanpur	Belauri Municipality	95.6	104.7	100.1	88.5	87.8	88.2	84.9	87.8	86.4
Sudurpaschim	Kanchanpur	Beldandi Rural Municipality	85.1	91.2	88.1	79.1	84.2	81.7	98.0	95.1	96.6
Sudurpaschim	Kanchanpur	Bheemdatt Municipality	102.7	114.1	108.4	71.7	73.7	72.7	69.7	66.3	68.0
Sudurpaschim	Kanchanpur	Krishnapur Municipality	99.2	107.8	103.5	63.6	69.5	66.5	68.9	67.8	68.4
Sudurpaschim	Kanchanpur	Laljhandi Rural Municipality	83.1	96.1	89.6	77.6	89.3	83.5	99.7	94.4	97.0
Sudurpaschim	Kanchanpur	Mahakali Municipality	79.6	78.8	79.2	68.0	65.5	66.8	63.1	62.6	62.8
Sudurpaschim	Kanchanpur	Punarbas Municipality	113.9	132.3	123.1	92.7	91.1	91.9	55.1	50.1	52.6
Sudurpaschim	Kanchanpur	Shuklaphanta Municipality	98.6	116.9	107.7	76.1	74.9	75.5	59.3	67.5	63.4
Sudurpaschim	Dadeldhura	Ajayameru Rural Municipality	76.0	71.8	73.9	70.6	65.6	68.1	93.9	78.4	86.1
Sudurpaschim	Dadeldhura	Aalital Rural Municipality	70.5	81.4	76.0	65.4	75.6	70.5	53.4	46.6	50.0
Sudurpaschim	Dadeldhura	Amargadhi Municipality	84.6	104.5	94.5	72.9	81.2	77.1	54.3	62.0	58.1
Sudurpaschim	Dadeldhura	Bhageshwar Rural Municipality	50.4	64.6	57.5	72.4	58.5	65.5	57.3	62.3	59.8
Sudurpaschim	Dadeldhura	Ganayapdhura Rural Municipality	90.1	88.6	89.4	85.5	83.2	84.4	73.6	82.7	78.2
Sudurpaschim	Dadeldhura	Nawadurga Rural Municipality	76.1	84.2	80.2	71.3	78.1	74.7	67.1	66.3	66.7
Sudurpaschim	Dadeldhura	Parashuram Municipality	75.6	81.0	78.3	70.5	74.8	72.7	56.8	47.5	52.2
Sudurpaschim	Baitadi	Dasharathchanda Municipality	56.0	59.0	57.5	50.8	53.2	52.0	73.3	92.8	83.1
Sudurpaschim	Baitadi	Dilasaini Rural Municipality	90.2	91.9	91.1	85.1	86.5	85.8	98.7	90.7	94.7

Annex 1.3: Gross and Net Enrollment Rate, % of G1 students with ECED/PPC experience

Province	District	Local Level	Gross Enrolment Rate			Net Enrolment Rate			% of G1 students with ECED/PPC experience		
			Girls	Boys	Total	Girls	Boys	Total	Girls	Boys	Total
Sudurpaschim	Baitadi	Dogadakedar Rural Municipality	63.9	67.5	65.7	80.9	62.2	71.5	96.1	92.8	94.4
Sudurpaschim	Baitadi	Melauli Rural Municipality	79.6	78.7	79.2	74.1	72.4	73.2	73.4	73.9	73.6
Sudurpaschim	Baitadi	Pancheshwar Rural Municipality	56.2	66.8	61.5	51.5	61.0	56.2	66.7	67.5	67.1
Sudurpaschim	Baitadi	Patan Municipality	97.1	105.3	101.2	92.3	93.1	92.7	77.4	68.7	73.0
Sudurpaschim	Baitadi	Purchaudi Municipality	75.5	79.9	77.7	70.8	74.6	72.7	99.3	94.6	97.0
Sudurpaschim	Baitadi	Shivanath Rural Municipality	97.3	83.1	90.2	93.0	77.4	85.2	83.6	90.0	86.8
Sudurpaschim	Baitadi	Sigas Rural Municipality	129.9	124.7	127.3	97.3	96.4	96.8	98.4	90.5	94.5
Sudurpaschim	Baitadi	Surnaya Rural Municipality	78.3	80.4	79.3	73.7	74.7	74.2	96.7	95.1	95.9
Sudurpaschim	Darchula	Apihimal Rural Municipality	73.6	83.7	78.6	68.1	78.2	73.1	91.0	91.8	91.4
Sudurpaschim	Darchula	Byas Rural Municipality	113.9	94.0	104.0	99.3	88.0	93.7	91.5	90.7	91.1
Sudurpaschim	Darchula	Duhun Rural Municipality	102.4	119.0	110.7	96.9	93.5	95.2	71.4	74.0	72.7
Sudurpaschim	Darchula	Lekam Rural Municipality	68.9	76.5	72.7	52.5	40.7	46.6	99.5	89.4	94.5
Sudurpaschim	Darchula	Mahakali Municipality	125.4	144.6	135.0	73.4	78.0	75.7	86.0	82.0	84.0
Sudurpaschim	Darchula	Malikarjun Rural Municipality	67.8	68.1	67.9	63.2	62.3	62.7	95.2	92.2	93.7
Sudurpaschim	Darchula	Marma Rural Municipality	78.9	73.8	76.4	74.6	68.6	71.6	98.4	88.4	93.4
Sudurpaschim	Darchula	Naugad Rural Municipality	58.3	69.8	64.0	53.4	64.5	58.9	79.1	92.2	85.7
Sudurpaschim	Darchula	Shailyashikhar Municipality	79.3	78.0	78.6	74.3	71.7	73.0	67.5	60.2	63.9
Province 1	Taplejung		72.6	78.4	75.5	63.4	69.8	66.6	73.9	75.1	74.5
Province 1	Panchthar		72.5	80.2	76.3	65.2	77.6	71.4	69.2	73.7	71.4
Province 1	Ilam		88.0	98.0	93.0	68.8	70.6	69.7	88.6	86.0	87.3
Province 1	Jhapa		110.2	119.3	114.8	68.3	68.3	68.3	80.4	76.4	78.4
Province 1	Morang		103.6	109.1	106.4	71.4	74.3	72.9	71.9	68.6	70.2
Province 1	Sunsari		94.4	101.8	98.1	66.0	68.3	67.2	76.5	73.5	75.0
Province 1	Dhankuta		88.6	94.6	91.6	71.2	74.0	72.6	90.8	89.2	90.0
Province 1	Terhathum		78.1	84.7	81.4	67.7	72.1	69.9	90.2	93.9	92.1
Province 1	Sankhuwasabha		71.5	79.7	75.6	61.4	68.4	64.9	75.7	77.7	76.7
Province 1	Bhojpur		65.7	71.9	68.8	56.3	60.0	58.2	86.4	88.8	87.6
Province 1	Solukhumbu		90.0	96.9	93.5	72.6	74.4	73.5	79.0	78.0	78.5
Province 1	Okhaldhunga		68.6	74.4	71.5	58.0	62.1	60.1	68.1	66.3	67.2
Province 1	Khotang		61.9	66.3	64.1	51.1	58.8	55.0	68.5	76.5	72.5
Province 1	Udayapur		81.2	84.7	82.9	67.9	69.4	68.7	77.1	82.2	79.7

Annex 1.3: Gross and Net Enrollment Rate, % of G1 students with ECED/PPC experience

Province	District	Local Level	Gross Enrolment Rate			Net Enrolment Rate			% of G1 students with ECED/PPC experience		
			Girls	Boys	Total	Girls	Boys	Total	Girls	Boys	Total
Madhesh	Saptari		61.5	68.1	64.8	52.1	56.7	54.4	67.8	64.6	66.2
Madhesh	Siraha		71.9	95.9	83.9	60.5	69.1	64.8	68.3	67.7	68.0
Madhesh	Dhanusha		62.9	72.8	67.8	54.1	60.6	57.3	67.0	65.4	66.2
Madhesh	Mahottari		65.4	72.7	69.1	51.0	57.8	54.4	67.0	67.7	67.4
Madhesh	Sarlahi		63.8	69.3	66.5	49.6	52.8	51.2	63.6	64.0	63.8
Madhesh	Rautahat		62.2	68.2	65.2	43.7	48.1	45.9	65.4	68.3	66.8
Madhesh	Bara		67.3	69.2	68.3	57.1	58.6	57.8	74.6	73.1	73.8
Madhesh	Parsa		62.4	61.7	62.1	51.1	50.0	50.5	65.8	67.9	66.8
Bagmati	Sindhuli		67.6	75.3	71.5	58.1	64.8	61.5	64.6	67.9	66.3
Bagmati	Ramechhap		83.0	89.4	86.2	69.6	75.7	72.7	82.6	83.4	83.0
Bagmati	Dolakha		87.6	96.1	91.8	69.5	76.9	73.2	83.7	79.9	81.8
Bagmati	Sindhupalchok		64.7	77.3	71.0	55.2	69.2	62.2	84.3	86.4	85.4
Bagmati	Kavrepalanchok		81.7	92.5	87.1	71.5	75.9	73.7	72.8	72.8	72.8
Bagmati	Lalitpur		93.6	104.0	98.8	97.3	90.6	94.0	88.1	87.5	87.8
Bagmati	Bhaktapur		144.3	147.3	145.8	78.5	77.1	77.8	82.7	79.8	81.2
Bagmati	Kathmandu		140.9	144.5	142.7	61.9	65.5	63.7	65.4	65.2	65.3
Bagmati	Nuwakot		95.5	102.4	98.9	69.9	75.0	72.4	78.2	76.1	77.1
Bagmati	Rasuwa		109.3	118.7	114.0	72.3	72.3	72.3	68.4	69.7	69.0
Bagmati	Dhading		78.9	86.9	82.9	67.7	73.2	70.4	72.2	75.3	73.7
Bagmati	Makwanpur		74.1	79.5	76.8	61.5	69.9	65.7	79.8	80.6	80.2
Bagmati	Chitwan		129.8	140.0	134.9	84.1	83.7	83.9	73.0	74.9	73.9
Gandaki	Gorkha		77.6	82.2	79.9	65.3	69.6	67.5	79.1	80.9	80.0
Gandaki	Lamjung		93.7	102.9	98.3	72.2	79.1	75.6	81.5	78.7	80.1
Gandaki	Tanahu		84.7	89.9	87.3	65.3	65.9	65.6	79.1	72.1	75.6
Gandaki	Syangja		83.4	94.1	88.7	75.4	80.3	77.9	74.8	76.9	75.8
Gandaki	Kaski		109.7	123.8	116.7	80.8	89.7	85.2	74.5	84.4	79.5
Gandaki	Manang		144.1	146.0	145.0	67.5	82.0	74.7	75.9	81.9	78.9
Gandaki	Mustang		196.3	264.2	230.3	80.2	87.9	84.0	65.1	62.6	63.8
Gandaki	Myagdi		80.3	90.0	85.2	68.2	74.1	71.1	82.1	82.0	82.1
Gandaki	Parbat		82.2	88.5	85.4	71.4	84.9	78.1	85.7	77.2	81.4
Gandaki	Baglung		77.0	84.2	80.6	64.5	71.0	67.7	89.2	87.4	88.3

Annex 1.3: Gross and Net Enrollment Rate, % of G1 students with ECED/PPC experience

Province	District	Local Level	Gross Enrolment Rate			Net Enrolment Rate			% of G1 students with ECED/PPC experience		
			Girls	Boys	Total	Girls	Boys	Total	Girls	Boys	Total
Gandaki	Nawalpur		135.4	136.1	135.7	80.5	82.2	81.3	91.9	87.8	89.8
Karnali	Rukum Paschim		79.9	88.9	84.4	73.0	78.2	75.6	76.8	73.5	75.2
Karnali	Salyan		79.8	88.7	84.2	69.9	76.5	73.2	80.7	77.3	79.0
Karnali	Surkhet		79.5	90.3	84.9	68.6	75.6	72.1	71.1	71.4	71.3
Karnali	Dailekh		71.8	78.3	75.0	60.6	65.4	63.0	74.4	73.3	73.9
Karnali	Jajarkot		84.8	91.4	88.1	71.5	77.8	74.6	79.6	75.6	77.6
Karnali	Dolpa		96.5	112.6	104.5	77.6	79.6	78.6	69.2	75.6	72.4
Karnali	Jumla		75.4	79.5	77.5	64.2	71.7	68.0	71.6	74.5	73.0
Karnali	Kalikot		93.2	95.5	94.3	54.9	59.0	56.9	43.0	43.5	43.2
Karnali	Mugu		94.7	99.5	97.1	64.9	67.1	66.0	70.0	73.5	71.8
Karnali	Humla		137.5	141.8	139.6	79.4	86.2	82.8	81.0	85.7	83.4
Lumbini	Gulmi		90.8	98.1	94.4	74.7	80.7	77.7	80.3	83.7	82.0
Lumbini	Palpa		79.0	84.9	81.9	68.3	71.5	69.9	84.8	84.9	84.8
Lumbini	Nawalparasi		130.1	137.6	133.9	88.5	90.0	89.3	87.3	82.1	84.7
Lumbini	Rupandehi		110.7	117.8	114.2	77.3	79.1	78.2	64.1	64.2	64.1
Lumbini	Kapilbastu		80.3	89.4	84.9	70.2	70.8	70.5	73.8	74.4	74.1
Lumbini	Arghakhanchi		76.3	83.0	79.6	67.3	72.2	69.7	59.6	61.4	60.5
Lumbini	Pyuthan		82.6	88.6	85.6	71.7	75.6	73.7	75.2	76.5	75.8
Lumbini	Rolpa		91.4	97.6	94.5	77.3	82.2	79.8	74.0	80.0	77.0
Lumbini	Rukum Purba		97.8	97.4	97.6	86.0	87.1	86.5	69.2	68.2	68.7
Lumbini	Dang		103.1	111.4	107.3	75.4	75.7	75.6	60.3	62.5	61.4
Lumbini	Banke		91.8	106.3	99.1	70.0	75.8	72.9	73.3	73.2	73.2
Lumbini	Bardiya		111.6	120.4	116.0	77.6	77.9	77.8	69.9	68.4	69.2
Sudurpaschim	Bajura		89.6	91.7	90.6	79.5	80.6	80.0	78.8	81.6	80.2
Sudurpaschim	Bajhang		91.7	87.9	89.8	74.3	78.8	76.5	64.9	66.3	65.6
Sudurpaschim	Achham		77.1	75.6	76.4	72.3	69.9	71.1	80.9	80.2	80.6
Sudurpaschim	Doti		89.4	96.0	92.7	79.0	81.8	80.4	87.7	84.8	86.2
Sudurpaschim	Kailali		95.1	99.4	97.2	71.3	71.9	71.6	78.4	74.4	76.4
Sudurpaschim	Kanchanpur		95.3	105.0	100.1	76.4	78.7	77.5	73.1	73.2	73.2
Sudurpaschim	Dadeldhura		74.7	82.3	78.5	72.7	73.8	73.3	65.2	63.7	64.4
Sudurpaschim	Baitadi		82.4	83.7	83.1	77.0	75.1	76.0	86.4	85.6	86.0

Annex 1.3: Gross and Net Enrollment Rate, % of G1 students with ECED/PPC experience

Province	District	Local Level	Gross Enrolment Rate			Net Enrolment Rate			% of G1 students with ECED/PPC experience		
			Girls	Boys	Total	Girls	Boys	Total	Girls	Boys	Total
Sudurpaschim	Darchula		85.4	89.7	87.5	72.8	71.7	72.3	86.6	84.5	85.6
Province 1			**84.6**	**91.4**	**88.0**	**65.2**	**69.1**	**67.2**	**77.7**	**77.8**	**77.7**
Madhesh			**64.6**	**72.4**	**68.5**	**52.3**	**56.7**	**54.5**	**67.3**	**67.2**	**67.3**
Bagmati			**92.1**	**100.1**	**96.1**	**68.6**	**73.7**	**71.1**	**76.1**	**76.6**	**76.4**
Gandaki			**98.6**	**109.1**	**103.9**	**71.2**	**77.2**	**74.2**	**80.7**	**79.5**	**80.1**
Lumbini			**95.7**	**103.3**	**99.5**	**74.8**	**77.7**	**76.2**	**72.6**	**73.6**	**73.1**
Karnali			**87.7**	**95.2**	**91.5**	**67.9**	**73.3**	**70.6**	**71.6**	**72.2**	**71.9**
Sudurpaschim			**87.4**	**90.4**	**88.9**	**74.9**	**75.7**	**75.3**	**78.0**	**77.1**	**77.6**
Nepal			**87.3**	**94.6**	**90.9**	**67.8**	**71.9**	**69.9**	**74.9**	**74.9**	**74.9**

Annex 1.4: Availability of relevant materials in ECED/PPCs

Province	District	Local Level	School and community based	Textbooks	Teacher Guide	Child Material	Book Corner	Curriculum	Reference Material
Province 1	Taplejung	Aathrai Tribeni Rural Municipality	35	7	3	13	6	4	3
Province 1	Taplejung	Maiwakhola Rural Municipality	21	7	6	11	4	2	3
Province 1	Taplejung	Meringden Rural Municipality	30	4	3	10	2	3	3
Province 1	Taplejung	Mikwakhola Rural Municipality	16	3	1	2	0	1	0
Province 1	Taplejung	Phaktanglung Rural Municipality	44	7	3	13	6	3	3
Province 1	Taplejung	Phungling Municipality	34	7	2	30	9	6	19
Province 1	Taplejung	Sidingba Rural Municipality	54	2	2	5	2	2	2
Province 1	Taplejung	Sirijangha Rural Municipality	28	5	3	18	5	6	2
Province 1	Taplejung	Pathivara Yangwarak Rural Municipality	31	2	2	14	3	2	3
Province 1	Panchthar	Phalelung Rural Municipality	36	9	4	8	2	8	2
Province 1	Panchthar	Falgunanda Rural Municipality	44	7	7	16	4	9	7
Province 1	Panchthar	Hilihang Rural Municipality	34	9	2	8	7	11	5
Province 1	Panchthar	Kummayak Rural Municipality	45	9	3	12	4	5	4
Province 1	Panchthar	Miklajung Rural Municipality	53	17	5	13	5	4	13
Province 1	Panchthar	Phidim Municipality	76	14	5	13	9	23	10
Province 1	Panchthar	Tumbewa Rural Municipality	35	7	2	9	3	4	4
Province 1	Panchthar	Yangwarak Rural Municipality	35	10	2	8	3	4	5
Province 1	Ilam	Chulachuli Rural Municipality	26	13	4	8	7	6	8
Province 1	Ilam	Deumai Municipality	82	21	3	22	9	10	12
Province 1	Ilam	Phakphokthum Rural Municipality	71	8	1	8	2	2	2
Province 1	Ilam	Ilam Municipality	34	17	5	23	5	14	9
Province 1	Ilam	Mai Municipality	39	27	10	23	17	8	16
Province 1	Ilam	Maijogmai Rural Municipality	27	11	6	16	10	6	3
Province 1	Ilam	Mangsebung Rural Municipality	51	7	3	7	4	3	3
Province 1	Ilam	Rong Rural Municipality	39	7	2	10	2	2	5
Province 1	Ilam	Sandakpur Rural Municipality	27	9	1	7	4	1	2
Province 1	Ilam	Suryodaya Municipality	61	23	10	31	16	11	12
Province 1	Jhapa	Arjundhara Municipality	49	5	0	7	5	4	4
Province 1	Jhapa	Barhadashi Rural Municipality	38	10	6	9	2	6	5
Province 1	Jhapa	Bhadrapur Municipality	57	10	4	20	4	3	10
Province 1	Jhapa	Birtamod Municipality	47	7	2	9	4	8	3
Province 1	Jhapa	Buddhashanti Rural Municipality	34	4	1	8	6	4	3
Province 1	Jhapa	Damak Municipality	30	9	3	13	6	8	8

Annex 1.4: Availability of relevant materials in ECED/PPCs

Province	District	Local Level	School and community based	Textbooks	Teacher Guide	Child Material	Book Corner	Curriculum	Reference Material
Province 1	Jhapa	Gauradhaha Municipality	56	11	5	11	5	14	6
Province 1	Jhapa	Gauriganj Rural Municipality	49	3	4	10	5	7	6
Province 1	Jhapa	Haldibari Rural Municipality	34	6	4	11	6	8	3
Province 1	Jhapa	Jhapa Rural Municipality	39	3	2	8	4	5	2
Province 1	Jhapa	Kachankawal Rural Municipality	48	12	5	11	5	11	8
Province 1	Jhapa	Kamal Rural Municipality	24	15	4	15	8	4	9
Province 1	Jhapa	Kanakai Municipality	27	6	3	6	5	7	4
Province 1	Jhapa	Mechinagar Municipality	86	13	9	27	22	10	14
Province 1	Jhapa	Shivasatakshi Municipality	62	10	3	15	2	7	7
Province 1	Morang	Belbari Municipality	65	15	6	19	14	10	16
Province 1	Morang	Biratnagar Metropolitan City	150	8	2	14	5	4	9
Province 1	Morang	Budhiganga Rural Municipality	43	2	2	5	5	5	2
Province 1	Morang	Dhanapalthan Rural Municipality	46	11	9	11	5	9	5
Province 1	Morang	Gramthan Rural Municipality	72	12	4	11	12	9	7
Province 1	Morang	Jahada Rural Municipality	49	7	7	11	9	9	5
Province 1	Morang	Kanepokhari Rural Municipality	35	11	4	11	6	12	6
Province 1	Morang	Katahari Rural Municipality	44	7	3	9	5	5	4
Province 1	Morang	Kerabari Rural Municipality	48	19	8	16	6	11	7
Province 1	Morang	Letang Municipality	40	15	8	15	8	7	12
Province 1	Morang	Miklajung Rural Municipality	40	10	1	19	7	12	16
Province 1	Morang	Pathari Shanishchare Municipality	41	17	4	17	5	6	5
Province 1	Morang	Rangeli Municipality	42	8	3	7	6	7	5
Province 1	Morang	Ratuwamai Municipality	44	15	5	14	8	4	8
Province 1	Morang	Sundarharaicha Municipality	77	13	6	17	4	7	14
Province 1	Morang	Sunwarshi Municipality	47	9	2	3	2	5	1
Province 1	Morang	Uralabari Municipality	29	9	4	12	6	9	5
Province 1	Sunsari	Barahkshetra Municipality	86	23	7	21	16	18	15
Province 1	Sunsari	Barju Rural Municipality	44	8	4	16	8	4	3
Province 1	Sunsari	Bhokraha Narsing Rural Municipality	59	1	0	2	1	2	1
Province 1	Sunsari	Dewanganj Rural Municipality	45	2	4	9	2	4	1
Province 1	Sunsari	Dharan Sub Metropolitan City	75	14	9	18	13	17	10
Province 1	Sunsari	Duhabi Municipality	57	3	4	10	2	5	6
Province 1	Sunsari	Gadhi Rural Municipality	45	1	2	5	2	3	1

Annex 1.4: Availability of relevant materials in ECED/PPCs

Province	District	Local Level	School and community based	Textbooks	Teacher Guide	Child Material	Book Corner	Curriculum	Reference Material
Province 1	Sunsari	Harinagar Rural Municipality	76	5	2	7	4	10	1
Province 1	Sunsari	Inaruwa Municipality	84	4	2	6	3	5	2
Province 1	Sunsari	Itahari Sub Metropolitan City	62	13	5	21	16	12	13
Province 1	Sunsari	Koshi Rural Municipality	56	2	3	3	0	2	1
Province 1	Sunsari	Ramdhuni Municipality	46	9	1	12	4	3	4
Province 1	Dhankuta	Chaubise Rural Municipality	45	22	4	22	5	11	12
Province 1	Dhankuta	Chhathar Jorpati Rural Municipality	31	11	2	15	5	2	9
Province 1	Dhankuta	Dhankuta Municipality	48	15	4	19	8	9	8
Province 1	Dhankuta	Shahidbhumi Rural Municipality	59	5	3	13	7	5	3
Province 1	Dhankuta	Mahalaxmi Municipality	43	15	8	31	16	15	20
Province 1	Dhankuta	Pakhribas Municipality	50	7	2	14	2	8	8
Province 1	Dhankuta	Sangurigadhi Rural Municipality	38	16	5	21	6	11	13
Province 1	Terhathum	Aathrai Rural Municipality	62	20	9	30	13	17	15
Province 1	Terhathum	Chhathar Rural Municipality	47	17	1	21	15	3	20
Province 1	Terhathum	Laligurans Municipality	30	19	7	18	6	10	15
Province 1	Terhathum	Menchhayayem Rural Municipality	22	4	1	8	1	1	2
Province 1	Terhathum	Myanglung Municipality	34	19	4	12	2	4	12
Province 1	Terhathum	Phedap Rural Municipality	44	9	4	20	6	13	11
Province 1	Sankhuwasabha	Bhotkhola Rural Municipality	23	8	2	11	4	0	5
Province 1	Sankhuwasabha	Chainpur Municipality	46	6	3	22	12	8	12
Province 1	Sankhuwasabha	Chichila Rural Municipality	17	3	1	7	4	6	5
Province 1	Sankhuwasabha	Dharmadevi Municipality	35	18	4	23	2	8	13
Province 1	Sankhuwasabha	Khandbari Municipality	38	20	5	18	9	12	12
Province 1	Sankhuwasabha	Madi Municipality	28	10	4	13	12	4	8
Province 1	Sankhuwasabha	Makalu Rural Municipality	27	10	5	10	6	5	6

Annex 1.4: Availability of relevant materials in ECED/PPCs

Province	District	Local Level	School and community based	Textbooks	Teacher Guide	Child Material	Book Corner	Curriculum	Reference Material
Province 1	Sankhuwasabha	Panchakhapan Municipality	35	10	4	11	4	2	5
Province 1	Sankhuwasabha	Sabhapokhari Rural Municipality	17	5	1	7	2	2	5
Province 1	Sankhuwasabha	Silichong Rural Municipality	28	6	4	12	2	13	4
Province 1	Bhojpur	Aamchowk Rural Municipality	24	6	5	8	3	8	6
Province 1	Bhojpur	Arun Rural Municipality	35	5	1	10	8	6	5
Province 1	Bhojpur	Bhojpur Municipality	40	7	3	11	6	7	5
Province 1	Bhojpur	Hatuwagadhi Rural Municipality	30	7	2	8	5	4	5
Province 1	Bhojpur	Pauwadungma Rural Municipality	26	4	0	7	6	4	4
Province 1	Bhojpur	Ramprasad Rai Rural Municipality	29	12	3	12	9	9	5
Province 1	Bhojpur	Salpasilichho Rural Municipality	35	8	1	12	8	14	3
Province 1	Bhojpur	Shadananda Municipality	56	20	4	27	14	13	12
Province 1	Bhojpur	Temkemaiyung Rural Municipality	47	7	3	9	2	8	5
Province 1	Solukhumbu	Thulung Dudhkoshi Rural Municipality	11	16	6	16	7	9	4
Province 1	Solukhumbu	Mapya Dudhkoshi Rural Municipality	22	6	3	6	2	4	3
Province 1	Solukhumbu	Khumbupasanglahm Rural Municipality	20	7	3	6	8	6	6
Province 1	Solukhumbu	Likhupike Rural Municipality	38	3	1	5	3	6	4
Province 1	Solukhumbu	Mahakulung Rural Municipality	32	7	2	10	9	6	5
Province 1	Solukhumbu	Nechasalyan Rural Municipality	50	13	2	16	9	10	10
Province 1	Solukhumbu	Solududhakunda Municipality	25	13	4	15	12	8	6
Province 1	Solukhumbu	Sotang Rural Municipality	48	6	3	8	3	3	1
Province 1	Okhaldhunga	Champadevi Rural Municipality	33	9	1	10	2	4	5
Province 1	Okhaldhunga	Chisankhugadhi Rural Municipality	36	8	1	9	2	7	6
Province 1	Okhaldhunga	Khijidemba Rural Municipality	32	11	3	13	3	3	3
Province 1	Okhaldhunga	Likhu Rural Municipality	28	5	3	7	2	4	4
Province 1	Okhaldhunga	Manebhanjyang Rural Municipality	37	6	3	13	4	7	4
Province 1	Okhaldhunga	Molung Rural Municipality	37	5	2	8	2	8	4
Province 1	Okhaldhunga	Siddhicharan Municipality	60	13	3	12	1	5	5
Province 1	Okhaldhunga	Sunkoshi Rural Municipality	38	10	5	17	5	11	5
Province 1	Khotang	Aiselukharka Rural Municipality	32	6	0	7	1	3	5
Province 1	Khotang	Barahapokhari Rural Municipality	22	5	2	10	2	3	3

Annex 1.4: Availability of relevant materials in ECED/PPCs

Province	District	Local Level	School and community based	Textbooks	Teacher Guide	Child Material	Book Corner	Curriculum	Reference Material
Province 1	Khotang	Diprung Chuichumma Rural Municipality	68	4	1	5	2	2	0
Province 1	Khotang	Halesi Tuwachung Municipality	35	5	2	6	0	2	2
Province 1	Khotang	Jantedhunga Rural Municipality	54	1	0	3	0	2	1
Province 1	Khotang	Kepilasagadhi Rural Municipality	69	9	6	11	5	5	5
Province 1	Khotang	Khotehang Rural Municipality	26	10	5	12	3	6	3
Province 1	Khotang	Rawa Besi Rural Municipality	43	5	6	9	1	4	4
Province 1	Khotang	Diktel Rupakot Majhuwagadhi Municipality	27	15	6	12	6	6	11
Province 1	Khotang	Sakela Rural Municipality	22	5	2	5	0	2	1
Province 1	Udayapur	Belaka Municipality	50	8	5	13	5	5	4
Province 1	Udayapur	Chaudandigadhi Municipality	61	9	4	11	8	21	9
Province 1	Udayapur	Katari Municipality	63	16	12	23	9	17	14
Province 1	Udayapur	Rautamai Rural Municipality	30	15	8	28	22	16	12
Province 1	Udayapur	Limchungbung Rural Municipality	52	3	4	7	2	7	3
Province 1	Udayapur	Tapli Rural Municipality	35	16	8	12	7	4	2
Province 1	Udayapur	Triyuga Municipality	111	14	7	30	18	17	13
Province 1	Udayapur	Udayapurgadhi Rural Municipality	39	13	6	17	11	16	14
Madhesh	Saptari	Agnisair Krishnasawaran Rural Municipality	31	0	0	1	1	1	1
Madhesh	Saptari	Rajgadh Rural Municipality	26	0	0	0	0	0	0
Madhesh	Saptari	Bishnupur Rural Municipality	50	1	0	1	0	1	0
Madhesh	Saptari	Bodebarsaien Municipality	42	3	2	5	2	3	2
Madhesh	Saptari	Chhinnamasta Rural Municipality	41	1	2	2	0	2	0
Madhesh	Saptari	Dakneshwori Municipality	44	1	1	1	0	1	0
Madhesh	Saptari	Hanumannagar Kankalini Municipality	40	7	3	8	1	5	2
Madhesh	Saptari	Kanchanroop Municipality	39	4	2	5	3	3	2
Madhesh	Saptari	Khadak Municipality	45	20	18	23	20	21	17
Madhesh	Saptari	Mahadeva Rural Municipality	23	2	0	2	2	3	0
Madhesh	Saptari	Rajbiraj Municipality	62	0	0	0	0	0	0
Madhesh	Saptari	Rupani Rural Municipality	26	3	1	4	1	3	2
Madhesh	Saptari	Saptakoshi Municipality	18	5	3	4	4	4	2
Madhesh	Saptari	Shambhunath Municipality	16	13	6	10	6	3	4

Annex 1.4: Availability of relevant materials in ECED/PPCs

Province	District	Local Level	School and community based	Textbooks	Teacher Guide	Child Material	Book Corner	Curriculum	Reference Material
Madhesh	Saptari	Surunga Municipality	30	17	2	15	15	5	10
Madhesh	Saptari	Tilathi Koiladi Rural Municipality	50	2	3	3	3	4	1
Madhesh	Saptari	Tirahut Rural Municipality	22	0	0	0	0	1	0
Madhesh	Saptari	Balan Bihul Rural Municipality	19	0	0	0	0	0	0
Madhesh	Siraha	Arnama Rural Municipality	17	1	1	0	1	1	1
Madhesh	Siraha	Aurahi Rural Municipality	21	2	0	1	1	2	0
Madhesh	Siraha	Bariyarpatti Rural Municipality	32	1	1	1	0	0	0
Madhesh	Siraha	Bhagawanpur Rural Municipality	14	0	1	0	0	0	0
Madhesh	Siraha	Bishnupur Rural Municipality	18	1	0	3	0	1	1
Madhesh	Siraha	Dhangadhimai Municipality	61	2	3	4	3	6	0
Madhesh	Siraha	Golbazar Municipality	8	2	2	2	2	1	1
Madhesh	Siraha	Kalyanpur Municipality	36	1	1	3	0	1	1
Madhesh	Siraha	Karjanha Municipality	18	3	0	2	2	1	0
Madhesh	Siraha	Lahan Municipality	54	2	1	2	0	3	0
Madhesh	Siraha	Laxmipur Patari Rural Municipality	33	1	1	1	0	0	1
Madhesh	Siraha	Mirchaiya Municipality	30	3	1	2	1	2	0
Madhesh	Siraha	Naraha Rural Municipality	17	3	1	1	1	1	2
Madhesh	Siraha	Navarajpur Rural Municipality	13	2	2	2	1	1	1
Madhesh	Siraha	Sakhuwanankarkatti Rural Municipality	28	0	0	2	1	1	0
Madhesh	Siraha	Siraha Municipality	77	1	1	3	1	0	0
Madhesh	Siraha	Sukhipur Municipality	34	2	0	1	0	1	0
Madhesh	Dhanusha	Aurahi Rural Municipality	36	1	0	0	0	0	0
Madhesh	Dhanusha	Bateswor Rural Municipality	37	2	1	2	0	1	1
Madhesh	Dhanusha	Bideha Municipality	40	0	0	0	0	0	0
Madhesh	Dhanusha	Kshireshwornath Municipality	24	1	2	2	1	1	1
Madhesh	Dhanusha	Dhanauji Rural Municipality	38	0	0	0	0	0	0
Madhesh	Dhanusha	Dhanusadham Municipality	41	3	1	2	1	2	0
Madhesh	Dhanusha	Ganeshman Charnath Municipality	50	6	4	11	11	8	7
Madhesh	Dhanusha	Hanspur Municipality	23	2	0	1	0	1	0
Madhesh	Dhanusha	Janaknandini Rural Municipality	62	0	0	0	0	0	0
Madhesh	Dhanusha	Janakpurdham Sub Metropolitan City	29	1	0	0	0	1	0
Madhesh	Dhanusha	Kamala Municipality	24	0	0	0	0	0	0
Madhesh	Dhanusha	Laxminiya Rural Municipality	36	3	0	3	3	3	1

Annex 1.4: Availability of relevant materials in ECED/PPCs

Province	District	Local Level	School and community based	Textbooks	Teacher Guide	Child Material	Book Corner	Curriculum	Reference Material
Madhesh	Dhanusha	Mithila Bihari Rural Municipality	24	1	1	1	1	1	0
Madhesh	Dhanusha	Mithila Municipality	43	6	5	6	6	3	3
Madhesh	Dhanusha	Mukhiyapatti Musaharniya Rural Municipality	13	0	0	0	0	0	0
Madhesh	Dhanusha	Nagarain Municipality	22	2	2	3	1	1	1
Madhesh	Dhanusha	Sabaila Municipality	47	13	2	3	3	3	1
Madhesh	Dhanusha	Sahidnagar Municipality	75	11	5	7	3	9	4
Madhesh	Mahottari	Aurahi Municipality	31	2	1	3	0	3	0
Madhesh	Mahottari	Balwa Municipality	24	10	3	16	2	2	0
Madhesh	Mahottari	Bardibas Municipality	74	23	20	35	28	18	24
Madhesh	Mahottari	Bhangaha Municipality	42	9	4	8	4	4	2
Madhesh	Mahottari	Ekdara Rural Municipality	17	2	0	2	2	0	1
Madhesh	Mahottari	Gaushala Municipality	49	3	3	5	1	2	1
Madhesh	Mahottari	Jaleswor Municipality	51	1	0	8	2	3	0
Madhesh	Mahottari	Loharpatti Municipality	28	7	1	7	4	2	1
Madhesh	Mahottari	Mahottari Rural Municipality	16	2	0	2	1	0	1
Madhesh	Mahottari	Manara Sisawa Municipality	32	3	1	3	0	0	1
Madhesh	Mahottari	Matihani Municipality	23	5	3	3	1	2	0
Madhesh	Mahottari	Pipra Rural Municipality	29	4	2	8	0	2	1
Madhesh	Mahottari	Ramgopalpur Municipality	25	0	0	1	1	2	1
Madhesh	Mahottari	Samsi Rural Municipality	15	0	0	0	0	1	0
Madhesh	Mahottari	Sonama Rural Municipality	32	2	2	2	1	0	0
Madhesh	Sarlahi	Bagmati Municipality	21	4	7	17	5	3	6
Madhesh	Sarlahi	Balara Municipality	31	0	0	0	0	0	0
Madhesh	Sarlahi	Barahathawa Municipality	33	2	2	5	2	4	3
Madhesh	Sarlahi	Basbariya Rural Municipality	14	0	1	1	0	0	0
Madhesh	Sarlahi	Bishnu Rural Municipality	14	2	1	1	3	1	0
Madhesh	Sarlahi	Brahmapuri Rural Municipality	13	1	0	0	0	0	0
Madhesh	Sarlahi	Chakraghatta Rural Municipality	15	0	1	1	0	2	0
Madhesh	Sarlahi	Chandranagar Rural Municipality	16	0	0	0	0	0	0
Madhesh	Sarlahi	Dhankaul Rural Municipality	18	5	0	1	2	0	0
Madhesh	Sarlahi	Godaita Municipality	31	3	1	1	1	2	2
Madhesh	Sarlahi	Haripur Municipality	30	5	4	7	2	7	3

Annex 1.4: Availability of relevant materials in ECED/PPCs

Province	District	Local Level	School and community based	Textbooks	Teacher Guide	Child Material	Book Corner	Curriculum	Reference Material
Madhesh	Sarlahi	Haripurwa Municipality	19	1	0	2	1	1	1
Madhesh	Sarlahi	Harion Municipality	16	6	1	10	6	2	2
Madhesh	Sarlahi	Ishworpur Municipality	32	3	3	3	2	3	0
Madhesh	Sarlahi	Kabilasi Municipality	41	0	0	1	0	1	0
Madhesh	Sarlahi	Kaudena Rural Municipality	19	1	0	0	1	0	0
Madhesh	Sarlahi	Lalbandi Municipality	51	5	4	5	5	7	3
Madhesh	Sarlahi	Malangwa Municipality	41	4	2	3	3	2	2
Madhesh	Sarlahi	Parsa Rural Municipality	12	1	0	1	0	1	0
Madhesh	Sarlahi	Ramnagar Rural Municipality	18	0	0	0	0	0	0
Madhesh	Rautahat	Baudhimai Municipality	20	1	1	3	1	1	2
Madhesh	Rautahat	Brindaban Municipality	25	1	0	2	0	1	0
Madhesh	Rautahat	Chandrapur Municipality	62	2	1	1	3	3	0
Madhesh	Rautahat	Debahi Gonahi Municipality	29	0	0	0	0	0	0
Madhesh	Rautahat	Durga Bhagawati Rural Municipality	22	0	0	0	0	0	0
Madhesh	Rautahat	Gadhimai Municipality	30	0	0	0	0	0	0
Madhesh	Rautahat	Garuda Municipality	32	1	1	2	6	2	1
Madhesh	Rautahat	Gaur Municipality	21	2	1	1	3	0	0
Madhesh	Rautahat	Gujara Municipality	31	0	0	0	0	0	0
Madhesh	Rautahat	Ishanath Municipality	30	2	0	2	0	1	1
Madhesh	Rautahat	Katahariya Municipality	30	1	1	1	1	1	0
Madhesh	Rautahat	Madav Narayan Municipality	20	2	2	3	2	0	1
Madhesh	Rautahat	Maulapur Municipality	17	1	1	1	2	1	0
Madhesh	Rautahat	Paroha Municipality	23	2	2	3	1	3	2
Madhesh	Rautahat	Phatuwa Bijayapur Municipality	36	0	0	1	1	1	1
Madhesh	Rautahat	Rajdevi Municipality	25	0	1	2	1	1	0
Madhesh	Rautahat	Rajpur Municipality	25	1	2	2	1	3	1
Madhesh	Rautahat	Yamunamai Rural Municipality	15	1	1	3	1	0	0
Madhesh	Bara	Aadarsha Kotwal Rural Municipality	18	4	0	0	0	0	0
Madhesh	Bara	Baragadi Rural Municipality	16	5	1	3	1	2	0
Madhesh	Bara	Bishrampur Rural Municipality	10	0	2	1	1	3	0
Madhesh	Bara	Devtal Rural Municipality	10	0	0	1	0	0	1
Madhesh	Bara	Jeetpursimara Sub Metropolitan City	106	19	15	22	14	15	9
Madhesh	Bara	Kalaiya Sub Metropolitan City	114	9	5	8	3	9	2

Annex 1.4: Availability of relevant materials in ECED/PPCs

Province	District	Local Level	School and community based	Textbooks	Teacher Guide	Child Material	Book Corner	Curriculum	Reference Material
Madhesh	Bara	Karaiyamai Rural Municipality	46	8	7	8	4	3	1
Madhesh	Bara	Kolhabi Municipality	52	8	6	10	10	4	2
Madhesh	Bara	Mahagadhimai Municipality	45	2	3	5	6	1	0
Madhesh	Bara	Nijgadh Municipality	44	5	5	16	10	11	10
Madhesh	Bara	Pachrauta Piparpati Municipality	27	3	1	2	1	1	1
Madhesh	Bara	Parwanipur Rural Municipality	14	1	0	1	0	0	0
Madhesh	Bara	Pheta Rural Municipality	27	2	2	2	1	1	1
Madhesh	Bara	Prasauni Rural Municipality	14	0	0	0	0	0	0
Madhesh	Bara	Simroungadh Municipality	37	4	2	2	1	0	1
Madhesh	Bara	Subarna Rural Municipality	24	0	0	1	0	1	0
Madhesh	Parsa	Bahudarmai Municipality	27	2	1	1	1	1	1
Madhesh	Parsa	Bindabasini Rural Municipality	21	1	1	2	2	1	1
Madhesh	Parsa	Birgunj Metropolitan City	168	22	19	23	22	25	9
Madhesh	Parsa	Chhipaharmai Rural Municipality	17	1	0	2	1	4	0
Madhesh	Parsa	Dhobini Rural Municipality	15	2	0	1	1	0	0
Madhesh	Parsa	Jaganathpur Rural Municipality	33	3	2	3	2	4	2
Madhesh	Parsa	Jira Bhawani Rural Municipality	25	0	1	1	1	0	0
Madhesh	Parsa	Kalikamai Rural Municipality	14	2	2	2	1	4	2
Madhesh	Parsa	Pakahamainpur Rural Municipality	16	1	1	1	0	0	0
Madhesh	Parsa	Parsagadi Municipality	45	19	12	15	16	9	6
Madhesh	Parsa	Paterwasugauli Rural Municipality	28	10	6	8	10	2	0
Madhesh	Parsa	Pokhariya Municipality	31	3	2	3	3	3	0
Madhesh	Parsa	Sakhuwa Prasauni Rural Municipality	43	5	4	9	8	6	4
Madhesh	Parsa	Thori Rural Municipality	23	16	14	12	5	9	7
Bagmati	Sindhuli	Dudhauli Municipality	59	18	13	27	10	8	8
Bagmati	Sindhuli	Ghanglekh Rural Municipality	24	4	3	12	5	3	1
Bagmati	Sindhuli	Golanjor Rural Municipality	51	6	1	11	5	4	2
Bagmati	Sindhuli	Hariharpurgadhi Rural Municipality	51	10	2	23	9	7	11
Bagmati	Sindhuli	Kamalamai Municipality	71	32	26	31	22	23	26
Bagmati	Sindhuli	Marin Rural Municipality	29	13	5	14	10	5	9
Bagmati	Sindhuli	Phikkal Rural Municipality	40	14	5	20	3	9	7
Bagmati	Sindhuli	Sunkoshi Rural Municipality	35	2	1	7	4	5	5
Bagmati	Sindhuli	Tinpatan Rural Municipality	66	16	10	21	6	28	6

Annex 1.4: Availability of relevant materials in ECED/PPCs

Province	District	Local Level	School and community based	Textbooks	Teacher Guide	Child Material	Book Corner	Curriculum	Reference Material
Bagmati	Ramechhap	Doramba Rural Municipality	41	20	11	15	12	7	15
Bagmati	Ramechhap	Gokulganga Rural Municipality	31	6	0	16	6	5	9
Bagmati	Ramechhap	Khadadevi Rural Municipality	65	17	7	19	14	4	12
Bagmati	Ramechhap	Likhu Tamakosh Rural Municipality	40	8	2	8	5	3	6
Bagmati	Ramechhap	Manthali Municipality	80	16	5	17	12	12	15
Bagmati	Ramechhap	Ramechhap Municipality	55	10	3	11	6	9	7
Bagmati	Ramechhap	Sunapati Rural Municipality	37	10	3	10	8	3	7
Bagmati	Ramechhap	Umakunda Rural Municipality	27	10	2	15	6	3	6
Bagmati	Dolakha	Baiteshwor Rural Municipality	31	9	4	6	5	5	5
Bagmati	Dolakha	Bhimeshwor Municipality	45	15	10	15	9	9	5
Bagmati	Dolakha	Bigu Rural Municipality	30	12	10	9	5	4	4
Bagmati	Dolakha	Gaurishankar Rural Municipality	41	35	16	33	21	22	12
Bagmati	Dolakha	Jiri Municipality	24	9	6	10	7	5	5
Bagmati	Dolakha	Kalinchok Rural Municipality	49	11	9	7	1	5	2
Bagmati	Dolakha	Melung Rural Municipality	29	10	7	11	6	5	11
Bagmati	Dolakha	Sailung Rural Municipality	35	10	8	12	4	6	2
Bagmati	Dolakha	Tamakoshi Rural Municipality	34	15	7	19	8	9	8
Bagmati	Sindhupalchok	Balefi Rural Municipality	29	3	5	13	10	8	4
Bagmati	Sindhupalchok	Barhabise Municipality	24	4	3	11	6	5	7
Bagmati	Sindhupalchok	Bhotekoshi Rural Municipality	20	9	4	12	7	6	5
Bagmati	Sindhupalchok	Chautara Sangachokgadhi Municipality	77	16	6	28	13	16	16
Bagmati	Sindhupalchok	Helambu Rural Municipality	17	10	6	12	7	8	4
Bagmati	Sindhupalchok	Indrawati Rural Municipality	44	14	7	19	10	18	13
Bagmati	Sindhupalchok	Jugal Rural Municipality	23	3	1	9	5	3	6
Bagmati	Sindhupalchok	Lisankhu Pakhar Rural Municipality	23	9	6	18	12	10	12
Bagmati	Sindhupalchok	Melamchi Municipality	39	29	14	22	14	29	16
Bagmati	Sindhupalchok	Panchpokhari Thangpal Rural Municipality	21	10	5	13	10	7	7
Bagmati	Sindhupalchok	Sunkoshi Rural Municipality	41	15	15	30	22	15	15
Bagmati	Sindhupalchok	Tripurasundari Rural Municipality	23	9	8	18	17	6	3
Bagmati	Kavrepalanchok	Banepa Municipality	28	7	4	10	11	7	7

Annex 1.4: Availability of relevant materials in ECED/PPCs

Province	District	Local Level	School and community based	Textbooks	Teacher Guide	Child Material	Book Corner	Curriculum	Reference Material
Bagmati	Kavrepalanchok	Bethanchowk Rural Municipality	27	2	0	5	6	3	2
Bagmati	Kavrepalanchok	Bhumlu Rural Municipality	19	8	6	10	8	6	5
Bagmati	Kavrepalanchok	Chaurideurali Rural Municipality	53	11	8	13	9	7	11
Bagmati	Kavrepalanchok	Dhulikhel Municipality	38	1	0	4	5	6	2
Bagmati	Kavrepalanchok	Khanikhola Rural Municipality	24	4	4	7	3	3	3
Bagmati	Kavrepalanchok	Mahabharat Rural Municipality	39	5	2	12	7	8	6
Bagmati	Kavrepalanchok	Mandandeupur Municipality	38	11	3	11	8	14	4
Bagmati	Kavrepalanchok	Namobuddha Municipality	49	16	10	19	18	21	18
Bagmati	Kavrepalanchok	Panauti Municipality	36	3	2	6	8	7	6
Bagmati	Kavrepalanchok	Panchkhal Municipality	29	10	5	9	9	10	6
Bagmati	Kavrepalanchok	Roshi Rural Municipality	68	4	2	12	9	6	6
Bagmati	Kavrepalanchok	Temal Rural Municipality	46	8	5	15	7	9	8
Bagmati	Lalitpur	Bagmati Rural Municipality	59	34	4	41	19	11	21
Bagmati	Lalitpur	Godawari Municipality	59	11	4	19	9	20	13
Bagmati	Lalitpur	Konjyosom Rural Municipality	30	8	3	13	7	7	7
Bagmati	Lalitpur	Lalitpur Sub Metropolitan City	61	15	7	13	17	23	11
Bagmati	Lalitpur	Mahalaxmi Municipality	14	4	3	5	4	6	6
Bagmati	Lalitpur	Mahankal Rural Municipality	31	15	4	24	19	4	14
Bagmati	Bhaktapur	Bhaktapur Municipality	41	5	5	10	6	7	8
Bagmati	Bhaktapur	Changunarayan Municipality	65	8	8	17	10	11	7
Bagmati	Bhaktapur	Madhyapur Thimi Municipality	18	2	2	6	4	4	5

Annex 1.4: Availability of relevant materials in ECED/PPCs

Province	District	Local Level	School and community based	Textbooks	Teacher Guide	Child Material	Book Corner	Curriculum	Reference Material
Bagmati	Bhaktapur	Suryabinayak Municipality	34	9	8	16	7	17	9
Bagmati	Kathmandu	Budhanilkantha Municipality	18	7	3	9	4	8	4
Bagmati	Kathmandu	Chandragiri Municipality	30	7	4	11	5	3	4
Bagmati	Kathmandu	Dakshinkali Municipality	26	2	4	5	2	5	2
Bagmati	Kathmandu	Gokarneshwor Municipality	18	4	3	5	4	3	3
Bagmati	Kathmandu	Kageshwori Manahara Municipality	23	5	5	5	5	9	7
Bagmati	Kathmandu	Kathmandu Metropolitan City	93	28	17	27	22	26	23
Bagmati	Kathmandu	Kirtipur Municipality	14	4	4	4	4	4	4
Bagmati	Kathmandu	Nagarjun Municipality	22	4	4	6	3	8	5
Bagmati	Kathmandu	Shankharapur Municipality	23	7	4	8	5	8	4
Bagmati	Kathmandu	Tarakeshwor Municipality	35	8	7	10	8	13	7
Bagmati	Kathmandu	Tokha Municipality	13	3	0	3	3	2	1
Bagmati	Nuwakot	Belkotgadhi Municipality	54	18	16	25	5	18	11
Bagmati	Nuwakot	Bidur Municipality	82	19	8	19	12	13	11
Bagmati	Nuwakot	Dupcheshwar Rural Municipality	36	9	0	12	2	3	6
Bagmati	Nuwakot	Kakani Rural Municipality	40	14	7	9	7	7	7
Bagmati	Nuwakot	Kispang Rural Municipality	29	13	6	14	8	7	10
Bagmati	Nuwakot	Likhu Rural Municipality	21	8	7	10	5	10	3
Bagmati	Nuwakot	Myagang Rural Municipality	29	7	4	10	5	6	2
Bagmati	Nuwakot	Panchakanya Rural Municipality	32	5	3	4	2	1	1
Bagmati	Nuwakot	Shivapuri Rural Municipality	40	8	5	12	9	3	3
Bagmati	Nuwakot	Suryagadhi Rural Municipality	34	11	4	9	2	8	7
Bagmati	Nuwakot	Tadi Rural Municipality	31	3	2	5	5	5	4
Bagmati	Nuwakot	Tarkeshwar Rural Municipality	37	3	2	0	0	1	1
Bagmati	Rasuwa	Gosaikunda Rural Municipality	13	6	3	5	5	3	3
Bagmati	Rasuwa	Kalika Rural Municipality	11	11	6	10	8	8	8
Bagmati	Rasuwa	Naukunda Rural Municipality	23	10	2	9	5	6	5
Bagmati	Rasuwa	Aamachhodingmo Rural Municipality	30	2	0	2	2	1	2
Bagmati	Rasuwa	Uttargaya Rural Municipality	22	9	3	12	10	8	11
Bagmati	Dhading	Benighat Rorang Rural Municipality	50	13	6	15	10	11	8
Bagmati	Dhading	Dhunibesi Municipality	34	8	6	20	10	12	7
Bagmati	Dhading	Gajuri Rural Municipality	33	11	4	9	9	10	5
Bagmati	Dhading	Galchi Rural Municipality	34	8	3	7	0	2	2

Annex 1.4: Availability of relevant materials in ECED/PPCs

Province	District	Local Level	School and community based	Textbooks	Teacher Guide	Child Material	Book Corner	Curriculum	Reference Material
Bagmati	Dhading	Gangjamuna Rural Municipality	45	9	5	16	7	7	6
Bagmati	Dhading	Jwalamukhi Rural Municipality	40	14	5	20	4	16	7
Bagmati	Dhading	Khaniyabash Rural Municipality	24	13	3	14	6	8	3
Bagmati	Dhading	Netrawati Dabjong Rural Municipality	23	9	8	14	10	15	6
Bagmati	Dhading	Nilkantha Municipality	106	41	21	56	42	38	32
Bagmati	Dhading	Rubi Valley Rural Municipality	24	12	5	12	7	6	5
Bagmati	Dhading	Siddhalek Rural Municipality	47	21	5	25	15	11	4
Bagmati	Dhading	Thakre Rural Municipality	37	10	6	15	18	9	9
Bagmati	Dhading	Tripura sundari Rural Municipality	46	8	4	14	5	9	5
Bagmati	Makwanpur	Bagmati Rural Municipality	52	4	4	19	7	6	7
Bagmati	Makwanpur	Bakaiya Rural Municipality	68	14	7	25	13	11	9
Bagmati	Makwanpur	Bhimphedi Rural Municipality	55	2	3	12	8	4	2
Bagmati	Makwanpur	Hetauda Sub Metropolitan City	101	15	16	22	22	21	14
Bagmati	Makwanpur	Indrasarowar Rural Municipality	31	6	4	7	7	5	1
Bagmati	Makwanpur	Kailash Rural Municipality	49	5	2	13	3	10	3
Bagmati	Makwanpur	Makawanpurgadhi Rural Municipality	54	3	2	11	7	7	3
Bagmati	Makwanpur	Manahari Rural Municipality	36	3	4	11	11	6	4
Bagmati	Makwanpur	Raksirang Rural Municipality	59	6	2	10	5	2	2
Bagmati	Makwanpur	Thaha Municipality	62	5	0	12	2	8	4
Bagmati	Chitwan	Bharatpur Metropolitan City	200	53	37	76	49	76	48
Bagmati	Chitwan	Ichchhyakamana Rural Municipality	51	9	4	18	5	15	6
Bagmati	Chitwan	Kalika Municipality	55	9	7	11	9	7	7
Bagmati	Chitwan	Khairahani Municipality	43	12	9	18	12	13	11
Bagmati	Chitwan	Madi Municipality	51	13	6	13	10	18	13
Bagmati	Chitwan	Rapti Municipality	64	20	6	25	7	14	8
Bagmati	Chitwan	Ratnangar Municipality	62	16	11	23	10	17	11
Gandaki	Gorkha	Aarughat Rural Municipality	39	16	10	17	6	8	4
Gandaki	Gorkha	Ajirkot Rural Municipality	29	15	9	15	9	10	10
Gandaki	Gorkha	Bhimsen Thapa Rural Municipality	39	13	9	20	13	13	6
Gandaki	Gorkha	Chumanuwari Rural Municipality	46	7	5	7	2	2	0
Gandaki	Gorkha	Dharche Rural Municipality	11	4	3	7	6	1	5
Gandaki	Gorkha	Gandaki Rural Municipality	20	13	6	22	5	12	12
Gandaki	Gorkha	Gorkha Municipality	43	10	4	16	5	10	10

Annex 1.4: Availability of relevant materials in ECED/PPCs

Province	District	Local Level	School and community based	Textbooks	Teacher Guide	Child Material	Book Corner	Curriculum	Reference Material
Gandaki	Gorkha	Palungtar Municipality	51	13	12	22	16	16	16
Gandaki	Gorkha	Sahid Lakhan Rural Municipality	43	20	7	18	8	9	10
Gandaki	Gorkha	Siranchowk Rural Municipality	44	19	10	23	13	10	11
Gandaki	Gorkha	Barpak Sulikot Rural Municipality	39	15	10	14	14	10	8
Gandaki	Lamjung	Besishahar Municipality	45	15	8	15	12	12	6
Gandaki	Lamjung	Dordi Rural Municipality	48	12	3	9	3	7	5
Gandaki	Lamjung	Dudhpokhari Rural Municipality	32	7	5	6	3	4	3
Gandaki	Lamjung	Kwholasothar Rural Municipality	17	8	3	6	5	4	4
Gandaki	Lamjung	Madhya Nepal Municipality	35	15	5	10	4	7	8
Gandaki	Lamjung	Marsyangdi Rural Municipality	39	8	3	7	5	9	2
Gandaki	Lamjung	Rainas Municipality	38	13	7	15	7	11	10
Gandaki	Lamjung	Sundarbazar Municipality	46	13	8	17	16	8	10
Gandaki	Tanahu	Aanbookhaireni Rural Municipality	23	6	3	10	7	5	5
Gandaki	Tanahu	Bandipur Rural Municipality	29	10	7	10	3	5	4
Gandaki	Tanahu	Bhanu Municipality	55	21	16	19	9	13	11
Gandaki	Tanahu	Bhimad Municipality	33	26	16	23	11	12	6
Gandaki	Tanahu	Byas Municipality	77	21	17	22	10	15	13
Gandaki	Tanahu	Devghat Rural Municipality	29	15	9	14	11	14	9
Gandaki	Tanahu	Ghiring Rural Municipality	20	7	2	11	5	4	4
Gandaki	Tanahu	Myagde Rural Municipality	27	8	2	6	3	6	1
Gandaki	Tanahu	Rishing Rural Municipality	39	9	3	9	3	3	6
Gandaki	Tanahu	Shuklagandaki Municipality	39	30	9	19	9	13	8
Gandaki	Syangja	Aandhikhola Rural Municipality	42	23	9	19	6	15	14
Gandaki	Syangja	Arjunchaupari Rural Municipality	31	10	6	8	1	4	6
Gandaki	Syangja	Bhirkot Municipality	41	18	8	17	4	13	6
Gandaki	Syangja	Biruwa Rural Municipality	36	15	6	11	7	9	6
Gandaki	Syangja	Chapakot Municipality	54	18	7	22	3	16	16
Gandaki	Syangja	Galyang Municipality	74	34	16	32	11	24	18
Gandaki	Syangja	Harinas Rural Municipality	28	16	3	10	5	8	5
Gandaki	Syangja	Kaligandagi Rural Municipality	36	20	6	13	7	9	6
Gandaki	Syangja	Phedikhola Rural Municipality	29	10	5	12	7	10	3
Gandaki	Syangja	Putalibazar Municipality	89	26	12	20	11	15	10
Gandaki	Syangja	Waling Municipality	72	20	9	26	8	11	5

Annex 1.4: Availability of relevant materials in ECED/PPCs

Province	District	Local Level	School and community based	Textbooks	Teacher Guide	Child Material	Book Corner	Curriculum	Reference Material
Gandaki	Kaski	Annapurna Rural Municipality	49	22	11	21	19	12	9
Gandaki	Kaski	Machhapuchchhre Rural Municipality	49	21	12	12	18	18	12
Gandaki	Kaski	Madi Rural Municipality	51	17	6	19	14	11	11
Gandaki	Kaski	Pokhara Metropolitan City	209	77	41	62	44	55	43
Gandaki	Kaski	Rupa Rural Municipality	32	17	13	14	16	12	7
Gandaki	Manang	Chame Rural Municipality	5	1	1	2	1	0	1
Gandaki	Manang	Narpa Bhumi Rural Municipality	9	1	1	1	0	0	1
Gandaki	Manang	Narso Rural Municipality	2	5	2	4	2	1	0
Gandaki	Manang	Manang Ngisyang Rural Municipality	12	3	1	2	1	1	0
Gandaki	Mustang	Lo Ghekar Damodarkunda Rural Municipality	12	2	0	0	0	0	1
Gandaki	Mustang	Gharapjhong Rural Municipality	9	5	1	2	0	3	3
Gandaki	Mustang	Lomanthang Rural Municipality	5	3	0	3	2	2	1
Gandaki	Mustang	Baragaun Muktikshetra Rural Municipality	12	1	0	0	0	0	0
Gandaki	Mustang	Thasang Rural Municipality	15	4	0	6	1	3	3
Gandaki	Myagdi	Annapurna Rural Municipality	38	12	3	16	6	7	11
Gandaki	Myagdi	Beni Municipality	52	21	8	20	13	14	13
Gandaki	Myagdi	Dhawalagiri Rural Municipality	28	3	2	11	2	6	2
Gandaki	Myagdi	Malika Rural Municipality	36	10	4	14	7	5	4
Gandaki	Myagdi	Mangala Rural Municipality	44	10	2	17	12	6	8
Gandaki	Myagdi	Raghuganga Rural Municipality	35	9	1	14	6	7	10
Gandaki	Parbat	Bihadi Rural Municipality	27	16	8	16	7	6	2
Gandaki	Parbat	Jaljala Rural Municipality	39	19	7	14	9	8	7
Gandaki	Parbat	Kushma Municipality	70	28	14	27	14	18	14
Gandaki	Parbat	Mahashila Rural Municipality	27	12	1	12	9	3	6
Gandaki	Parbat	Modi Rural Municipality	53	21	12	25	9	15	11
Gandaki	Parbat	Painyu Rural Municipality	35	9	4	11	2	3	2
Gandaki	Parbat	Phalewas Municipality	57	20	9	21	11	18	11
Gandaki	Baglung	Badigad Rural Municipality	51	11	5	15	6	10	6
Gandaki	Baglung	Baglung Municipality	84	16	11	17	16	11	15
Gandaki	Baglung	Bareng Rural Municipality	26	13	13	21	13	11	13
Gandaki	Baglung	Dhorpatan Municipality	24	18	4	12	6	4	5

Annex 1.4: Availability of relevant materials in ECED/PPCs

Province	District	Local Level	School and community based	Textbooks	Teacher Guide	Child Material	Book Corner	Curriculum	Reference Material
Gandaki	Baglung	Galkot Municipality	43	14	10	15	13	12	12
Gandaki	Baglung	Jaimuni Municipality	72	21	19	25	21	23	14
Gandaki	Baglung	Kanthekhola Rural Municipality	46	11	8	18	11	9	6
Gandaki	Baglung	Nisikhola Rural Municipality	22	11	8	12	8	11	9
Gandaki	Baglung	Taman Khola Rural Municipality	21	4	1	7	0	0	0
Gandaki	Baglung	Tara Khola Rural Municipality	24	5	6	10	6	3	4
Gandaki	Nawalpur	Binayi Tribeni Rural Municipality	42	16	8	20	5	15	9
Gandaki	Nawalpur	Bulingtar Rural Municipality	41	11	5	10	3	7	6
Gandaki	Nawalpur	Baudikali Rural Municipality	41	5	3	15	4	2	1
Gandaki	Nawalpur	Devchuli Municipality	35	6	3	12	4	8	4
Gandaki	Nawalpur	Gaidakot Municipality	40	15	11	15	4	12	4
Gandaki	Nawalpur	Hupsekot Rural Municipality	38	13	9	16	6	11	7
Gandaki	Nawalpur	Kawaswoti Municipality	50	21	10	24	9	17	15
Gandaki	Nawalpur	Madhyabindu Municipality	54	20	11	24	13	19	9
Lumbini	Gulmi	Chandrakot Rural Municipality	36	31	13	33	20	11	16
Lumbini	Gulmi	Chhatrakot Rural Municipality	25	17	6	17	8	4	13
Lumbini	Gulmi	Dhurkot Rural Municipality	32	13	7	12	5	8	5
Lumbini	Gulmi	Gulmidurbar Rural Municipality	56	20	5	18	5	9	12
Lumbini	Gulmi	Isma Rural Municipality	32	6	1	18	2	3	4
Lumbini	Gulmi	Kaligandaki Rural Municipality	36	21	7	30	11	9	14
Lumbini	Gulmi	Madane Rural Municipality	58	15	2	13	2	8	2
Lumbini	Gulmi	Malika Rural Municipality	48	19	5	10	3	6	7
Lumbini	Gulmi	Musikot Municipality	31	19	9	18	9	12	11
Lumbini	Gulmi	Resunga Municipality	25	7	12	13	7	3	8
Lumbini	Gulmi	Rurukshetra Rural Municipality	51	25	11	24	7	10	2
Lumbini	Gulmi	Satyawati Rural Municipality	20	12	6	15	3	8	7
Lumbini	Palpa	Bagnaskali Rural Municipality	31	12	8	13	3	8	8
Lumbini	Palpa	Mathagadhi Rural Municipality	62	18	7	23	11	7	18
Lumbini	Palpa	Nisdi Rural Municipality	22	22	6	23	10	15	12
Lumbini	Palpa	Purbakhola Rural Municipality	29	18	10	18	9	12	6
Lumbini	Palpa	Rainadevi Chhahara Rural Municipality	47	9	8	15	6	11	7
Lumbini	Palpa	Rambha Rural Municipality	50	13	9	13	9	11	9
Lumbini	Palpa	Rampur Municipality	96	17	13	22	10	10	7

Annex 1.4: Availability of relevant materials in ECED/PPCs

Province	District	Local Level	School and community based	Textbooks	Teacher Guide	Child Material	Book Corner	Curriculum	Reference Material
Lumbini	Palpa	Ribdikot Rural Municipality	41	16	7	22	5	11	9
Lumbini	Palpa	Tansen Municipality	38	24	15	24	14	22	15
Lumbini	Palpa	Tinau Rural Municipality	57	18	3	17	5	8	9
Lumbini	Nawalparasi	Bardaghat Municipality	53	10	3	11	5	7	3
Lumbini	Nawalparasi	Palhinandan Rural Municipality	49	2	1	3	1	3	0
Lumbini	Nawalparasi	Pratappur Rural Municipality	60	11	6	11	7	5	4
Lumbini	Nawalparasi	Ramgram Municipality	30	9	8	11	9	3	2
Lumbini	Nawalparasi	Sarawal Rural Municipality	34	13	4	11	5	7	3
Lumbini	Nawalparasi	Sunwal Municipality	25	11	7	13	8	6	5
Lumbini	Nawalparasi	Susta Rural Municipality	24	13	6	13	11	9	8
Lumbini	Rupandehi	Butwol Sub Metropolitan City	56	12	7	12	11	12	5
Lumbini	Rupandehi	Devdaha Municipality	27	6	4	17	11	7	3
Lumbini	Rupandehi	Gaidahawa Rural Municipality	42	13	7	10	3	5	6
Lumbini	Rupandehi	Kanchan Rural Municipality	27	5	4	11	6	6	3
Lumbini	Rupandehi	Kotahimai Rural Municipality	37	3	6	8	0	9	3
Lumbini	Rupandehi	Lumbini Sanskritik Municipality	34	12	7	12	2	11	8
Lumbini	Rupandehi	Marchawari Rural Municipality	33	10	4	9	3	5	7
Lumbini	Rupandehi	Mayadevi Rural Municipality	32	6	4	8	2	6	4
Lumbini	Rupandehi	Omsatiya Rural Municipality	43	11	0	13	2	5	0
Lumbini	Rupandehi	Rohini Rural Municipality	68	5	0	15	2	0	1
Lumbini	Rupandehi	Sainamaina Municipality	40	4	4	14	8	10	7
Lumbini	Rupandehi	Sammarimai Rural Municipality	46	10	11	14	2	8	17
Lumbini	Rupandehi	Siddharthanagar Municipality	48	2	4	7	3	5	4
Lumbini	Rupandehi	Siyari Rural Municipality	32	13	3	10	15	9	7
Lumbini	Rupandehi	Shuddhodhan Rural Municipality	2	9	6	12	10	8	5
Lumbini	Rupandehi	Tilottama Municipality	3	11	9	14	8	15	5
Lumbini	Kapilbastu	Banganga Municipality	8	11	5	15	10	8	9
Lumbini	Kapilbastu	Bijayanagar Rural Municipality	7	5	4	6	10	4	3
Lumbini	Kapilbastu	Buddhabhumi Municipality	20	15	6	24	22	14	9
Lumbini	Kapilbastu	Kapilvastu Municipality	10	10	6	11	9	11	10
Lumbini	Kapilbastu	Krishnanagar Municipality	22	4	3	4	6	4	2
Lumbini	Kapilbastu	Maharajgunj Municipality	35	19	14	16	15	19	13
Lumbini	Kapilbastu	Mayadevi Rural Municipality	35	1	2	6	5	1	1

Annex 1.4: Availability of relevant materials in ECED/PPCs

Province	District	Local Level	School and community based	Textbooks	Teacher Guide	Child Material	Book Corner	Curriculum	Reference Material
Lumbini	Kapilbastu	Shivaraj Municipality	19	40	22	50	52	31	35
Lumbini	Kapilbastu	Suddhodhan Rural Municipality	19	2	1	6	3	3	4
Lumbini	Kapilbastu	Yashodhara Rural Municipality	24	1	0	4	4	0	1
Lumbini	Arghakhanchi	Bhumekasthan Municipality	19	20	12	40	15	19	14
Lumbini	Arghakhanchi	Chhatradev Rural Municipality	27	17	9	12	3	14	9
Lumbini	Arghakhanchi	Malarani Rural Municipality	16	22	11	27	14	19	16
Lumbini	Arghakhanchi	Panini Rural Municipality	25	21	9	24	9	15	13
Lumbini	Arghakhanchi	Sandhikharka Municipality	38	29	19	38	12	19	15
Lumbini	Arghakhanchi	Shitganga Municipality	20	33	11	71	14	15	18
Lumbini	Pyuthan	Airawati Rural Municipality	51	10	2	12	5	9	6
Lumbini	Pyuthan	Gaumukhi Rural Municipality	40	4	1	11	2	2	2
Lumbini	Pyuthan	Jhimruk Rural Municipality	40	8	4	15	2	8	4
Lumbini	Pyuthan	Mallarani Rural Municipality	21	7	4	9	2	4	6
Lumbini	Pyuthan	Mandavi Rural Municipality	28	10	2	16	4	4	5
Lumbini	Pyuthan	Naubahini Rural Municipality	26	9	5	9	4	8	4
Lumbini	Pyuthan	Pyuthan Municipality	39	6	5	20	7	11	5
Lumbini	Pyuthan	Sarumarani Rural Municipality	40	11	2	13	3	6	5
Lumbini	Pyuthan	Sworgadwary Municipality	37	7	1	13	9	4	6
Lumbini	Rolpa	Paribartan Rural Municipality	10	12	6	17	13	18	6
Lumbini	Rolpa	Lungri Rural Municipality	48	8	5	15	7	12	7
Lumbini	Rolpa	Madi Rural Municipality	15	9	6	17	9	11	5
Lumbini	Rolpa	Rolpa Municipality	25	16	10	42	31	30	17
Lumbini	Rolpa	Runtigadi Rural Municipality	35	10	12	27	10	9	7
Lumbini	Rolpa	Gangadev Rural Municipality	9	16	9	20	17	13	12
Lumbini	Rolpa	Sunchhahari Rural Municipality	34	3	7	10	4	7	6
Lumbini	Rolpa	Sunil Smriti Rural Municipality	26	8	2	18	15	8	7
Lumbini	Rolpa	Thawang Rural Municipality	21	9	4	12	8	7	3
Lumbini	Rolpa	Tribeni Rural Municipality	36	5	7	11	8	4	2
Lumbini	Rukum Purba	Bhume Rural Municipality	28	2	1	7	3	9	2
Lumbini	Rukum Purba	Putha Uttarganga Rural Municipality	51	6	0	6	1	13	6
Lumbini	Rukum Purba	Sisne Rural Municipality	39	3	2	10	3	14	3
Lumbini	Dang	Babai Rural Municipality	42	15	7	19	16	4	2
Lumbini	Dang	Banglachuli Rural Municipality	43	9	6	15	5	7	3

Annex 1.4: Availability of relevant materials in ECED/PPCs

Province	District	Local Level	School and community based	Textbooks	Teacher Guide	Child Material	Book Corner	Curriculum	Reference Material
Lumbini	Dang	Dangisharan Rural Municipality	44	6	3	6	4	4	1
Lumbini	Dang	Gadhawa Rural Municipality	45	7	1	12	4	4	3
Lumbini	Dang	Ghorahi Sub Metropolitan City	50	24	12	29	17	23	12
Lumbini	Dang	Lamahi Municipality	42	6	1	11	5	3	2
Lumbini	Dang	Rajpur Rural Municipality	46	6	4	16	5	10	3
Lumbini	Dang	Rapti Rural Municipality	26	8	2	10	6	3	5
Lumbini	Dang	Shantinagar Rural Municipality	31	14	9	12	8	2	3
Lumbini	Dang	Tulsipur Sub Metropolitan City	39	27	9	40	21	13	15
Lumbini	Banke	Baijanath Rural Municipality	48	6	5	9	5	8	5
Lumbini	Banke	Duduwa Rural Municipality	41	2	0	3	2	1	0
Lumbini	Banke	Janaki Rural Municipality	53	6	3	14	6	2	0
Lumbini	Banke	Khajura Rural Municipality	31	7	4	8	6	7	7
Lumbini	Banke	Kohalpur Municipality	47	8	6	10	7	8	7
Lumbini	Banke	Narainapur Rural Municipality	37	1	1	6	3	2	3
Lumbini	Banke	Nepalgunj Sub Metropolitan City	46	13	9	11	3	6	5
Lumbini	Banke	Rapti Sonari Rural Municipality	41	13	10	23	19	15	7
Lumbini	Bardiya	Badhaiyatal Rural Municipality	45	17	9	24	9	16	15
Lumbini	Bardiya	Bansgadhi Municipality	27	10	2	16	9	4	4
Lumbini	Bardiya	Barbardiya Municipality	31	10	5	26	14	6	9
Lumbini	Bardiya	Geruwa Rural Municipality	37	8	4	17	9	8	8
Lumbini	Bardiya	Gulariya Municipality	29	5	4	21	8	8	12
Lumbini	Bardiya	Madhuwan Municipality	40	8	1	17	8	8	6
Lumbini	Bardiya	Rajapur Municipality	25	13	7	18	9	10	11
Lumbini	Bardiya	Thakurbaba Municipality	16	4	3	10	4	10	2
Karnali	Rukum Paschim	Aathbiskot Municipality	47	13	8	18	12	11	5
Karnali	Rukum Paschim	Banphikot Rural Municipality	42	7	3	7	3	11	1
Karnali	Rukum Paschim	Chaurjahari Municipality	27	17	7	20	14	22	10
Karnali	Rukum Paschim	Musikot Municipality	30	13	2	22	13	21	10

Annex 1.4: Availability of relevant materials in ECED/PPCs

Province	District	Local Level	School and community based	Textbooks	Teacher Guide	Child Material	Book Corner	Curriculum	Reference Material
Karnali	Rukum Paschim	Sani Bheri Rural Municipality	87	12	9	13	19	16	9
Karnali	Rukum Paschim	Tribeni Rural Municipality	27	19	18	21	17	27	20
Karnali	Salyan	Bagchaur Municipality	39	30	10	34	7	13	8
Karnali	Salyan	Bangad Kupinde Municipality	30	5	3	14	14	9	11
Karnali	Salyan	Chhatreshwori Rural Municipality	44	11	7	16	10	9	7
Karnali	Salyan	Darma Rural Municipality	39	11	4	16	18	11	12
Karnali	Salyan	Siddha Kumakh Rural Municipality	28	4	5	9	4	6	0
Karnali	Salyan	Kalimati Rural Municipality	39	1	0	1	0	1	0
Karnali	Salyan	Kapurkot Rural Municipality	28	6	2	7	7	7	3
Karnali	Salyan	Kumakh Rural Municipality	55	19	7	22	1	1	4
Karnali	Salyan	Sharada Municipality	66	20	8	22	15	11	8
Karnali	Salyan	Tribeni Rural Municipality	60	12	2	13	9	8	2
Karnali	Surkhet	Barahatal Rural Municipality	30	11	5	22	10	8	12
Karnali	Surkhet	Bheriganga Municipality	69	8	6	14	6	11	5
Karnali	Surkhet	Birendranagar Municipality	87	10	7	22	12	19	14
Karnali	Surkhet	Chaukune Rural Municipality	52	10	2	11	3	4	3
Karnali	Surkhet	Chingad Rural Municipality	60	5	1	3	0	4	0
Karnali	Surkhet	Gurbhakot Municipality	44	12	6	21	9	11	7
Karnali	Surkhet	Lekbesi Municipality	62	10	4	15	5	5	11
Karnali	Surkhet	Panchpuri Municipality	25	13	10	22	8	13	6
Karnali	Surkhet	Simta Rural Municipality	42	28	8	27	7	10	7
Karnali	Dailekh	Aathabis Municipality	64	2	0	3	1	4	2
Karnali	Dailekh	Bhagawatimai Rural Municipality	45	6	0	4	1	3	2
Karnali	Dailekh	Bhairabi Rural Municipality	63	4	2	5	1	0	1
Karnali	Dailekh	Chamunda Bindrasaini Municipality	54	16	11	18	7	8	8
Karnali	Dailekh	Dullu Municipality	65	9	5	12	4	5	6
Karnali	Dailekh	Dungeshwor Rural Municipality	104	9	7	11	1	2	2
Karnali	Dailekh	Gurans Rural Municipality	50	23	15	19	17	10	7
Karnali	Dailekh	Mahabu Rural Municipality	40	1	1	2	1	2	1
Karnali	Dailekh	Narayan Municipality	48	12	3	12	7	3	5
Karnali	Dailekh	Naumule Rural Municipality	35	7	2	10	2	3	4

Annex 1.4: Availability of relevant materials in ECED/PPCs

Province	District	Local Level	School and community based	Textbooks	Teacher Guide	Child Material	Book Corner	Curriculum	Reference Material
Karnali	Dailekh	Thantikandh Rural Municipality	33	7	0	7	2	7	4
Karnali	Jajarkot	Barekot Rural Municipality	51	7	1	8	3	1	2
Karnali	Jajarkot	Bheri Municipality	64	2	2	5	1	4	1
Karnali	Jajarkot	Chhedagad Municipality	25	3	1	2	2	0	0
Karnali	Jajarkot	Junichande Rural Municipality	54	4	4	4	3	3	2
Karnali	Jajarkot	Kuse Rural Municipality	31	25	7	12	7	5	2
Karnali	Jajarkot	Shibalaya Rural Municipality	26	1	1	2	2	0	2
Karnali	Jajarkot	Nalagad Municipality	32	12	1	11	5	3	1
Karnali	Dolpa	Chharka Tangsong Rural Municipality	31	1	0	1	1	0	0
Karnali	Dolpa	Dolpo Buddha Rural Municipality	68	5	3	4	3	3	3
Karnali	Dolpa	Jagadulla Rural Municipality	50	4	0	6	4	1	3
Karnali	Dolpa	Kaike Rural Municipality	22	2	1	3	1	2	0
Karnali	Dolpa	Mudkechula Rural Municipality	44	4	0	7	2	1	3
Karnali	Dolpa	Shey Phoksundo Rural Municipality	21	3	0	4	3	1	3
Karnali	Dolpa	Thuli Bheri Municipality	37	3	3	11	3	7	6
Karnali	Dolpa	Tripurasundari Municipality	29	10	2	14	7	8	7
Karnali	Jumla	Chandannath Municipality	46	7	3	8	5	3	6
Karnali	Jumla	Guthichaur Rural Municipality	25	2	0	2	0	1	2
Karnali	Jumla	Hima Rural Municipality	44	6	1	5	0	2	1
Karnali	Jumla	Kanakasundari Rural Municipality	43	12	8	14	13	5	6
Karnali	Jumla	Patrasi Rural Municipality	23	7	3	8	8	6	3
Karnali	Jumla	Sinja Rural Municipality	33	3	1	6	3	5	0
Karnali	Jumla	Tatopani Rural Municipality	154	8	3	5	1	2	0
Karnali	Jumla	Tila Rural Municipality	39	4	3	9	5	1	0
Karnali	Kalikot	Shubhakalika Rural Municipality	37	4	1	10	9	2	1
Karnali	Kalikot	Khandachakra Municipality	39	6	1	10	7	1	2
Karnali	Kalikot	Mahawai Rural Municipality	37	7	5	8	6	2	7
Karnali	Kalikot	Naraharinath Rural Municipality	143	6	4	9	7	15	4
Karnali	Kalikot	Pachaljharana Rural Municipality	60	5	3	6	4	3	3
Karnali	Kalikot	Palata Rural Municipality	69	3	1	9	1	2	2
Karnali	Kalikot	Raskot Municipality	43	10	4	9	6	7	5
Karnali	Kalikot	Sanni Tribeni Rural Municipality	66	3	2	8	4	4	2
Karnali	Kalikot	Tilagufa Municipality	81	6	3	15	14	7	4

Annex 1.4: Availability of relevant materials in ECED/PPCs

Province	District	Local Level	School and community based	Textbooks	Teacher Guide	Child Material	Book Corner	Curriculum	Reference Material
Karnali	Mugu	Chhayanath Rara Municipality	47	11	9	18	15	10	13
Karnali	Mugu	Khatyad Rural Municipality	127	13	11	17	5	7	10
Karnali	Mugu	Mugum Karmarong Rural Municipality	64	4	1	3	3	0	2
Karnali	Mugu	Soru Rural Municipality	67	5	3	17	4	6	11
Karnali	Humla	Adanchuli Rural Municipality	71	3	0	1	1	2	0
Karnali	Humla	Chankheli Rural Municipality	96	2	1	4	1	1	0
Karnali	Humla	Kharpunath Rural Municipality	56	2	1	3	1	1	1
Karnali	Humla	Namkha Rural Municipality	137	1	1	1	1	1	1
Karnali	Humla	Sarkegad Rural Municipality	59	6	4	5	1	3	0
Karnali	Humla	Simkot Rural Municipality	43	2	1	6	5	2	3
Karnali	Humla	Tanjakot Rural Municipality	60	4	1	2	3	2	1
Sudurpaschim	Bajura	Badimalika Municipality	28	8	3	6	3	7	4
Sudurpaschim	Bajura	Budhiganga Municipality	42	4	2	6	3	3	5
Sudurpaschim	Bajura	Budhinanda Municipality	23	3	1	7	4	3	5
Sudurpaschim	Bajura	Khaptad Chhededaha Rural Municipality	16	5	3	6	1	3	3
Sudurpaschim	Bajura	Gaumul Rural Municipality	16	12	8	14	10	7	9
Sudurpaschim	Bajura	Himali Rural Municipality	16	2	1	3	1	1	1
Sudurpaschim	Bajura	Jagannath Rural Municipality	27	3	0	2	1	0	2
Sudurpaschim	Bajura	Swami Kartik Khapar Rural Municipality	24	4	1	4	2	0	4
Sudurpaschim	Bajura	Triveni Municipality	32	11	10	18	15	7	9
Sudurpaschim	Bajhang	Bithadchir Rural Municipality	21	8	5	17	4	9	7
Sudurpaschim	Bajhang	Bungal Municipality	34	7	2	9	2	3	1
Sudurpaschim	Bajhang	Chabispathivera Rural Municipality	30	8	6	6	4	3	2
Sudurpaschim	Bajhang	Durgathali Rural Municipality	16	4	0	8	0	4	6
Sudurpaschim	Bajhang	Jaya Prithvi Municipality	44	24	18	24	8	15	8
Sudurpaschim	Bajhang	Saipal Rural Municipality	37	2	1	1	0	0	1
Sudurpaschim	Bajhang	Kedarseu Rural Municipality	38	6	4	12	7	6	4
Sudurpaschim	Bajhang	Khaptadchhanna Rural Municipality	34	6	2	8	3	3	2
Sudurpaschim	Bajhang	Masta Rural Municipality	5	7	3	8	2	1	3
Sudurpaschim	Bajhang	Surma Rural Municipality	12	4	0	5	2	1	3
Sudurpaschim	Bajhang	Talkot Rural Municipality	26	14	4	13	8	6	3
Sudurpaschim	Bajhang	Thalara Rural Municipality	25	8	1	14	3	3	4

Annex 1.4: Availability of relevant materials in ECED/PPCs

Province	District	Local Level	School and community based	Textbooks	Teacher Guide	Child Material	Book Corner	Curriculum	Reference Material
Sudurpaschim	Achham	Bannigadi Jayagadh Rural Municipality	42	6	4	7	7	6	1
Sudurpaschim	Achham	Chaurpati Rural Municipality	48	8	4	9	5	4	4
Sudurpaschim	Achham	Dhakari Rural Municipality	26	8	5	6	2	4	3
Sudurpaschim	Achham	Kamalbazar Municipality	49	17	6	17	10	5	4
Sudurpaschim	Achham	Mangalsen Municipality	59	10	3	9	5	3	5
Sudurpaschim	Achham	Mellekh Rural Municipality	34	16	11	15	7	4	6
Sudurpaschim	Achham	Panchadewal Binayak Municipality	37	11	0	16	6	3	2
Sudurpaschim	Achham	Ramaroshan Rural Municipality	42	11	9	8	6	3	5
Sudurpaschim	Achham	Sanfebagar Municipality	78	18	4	12	3	6	5
Sudurpaschim	Achham	Turmakhad Rural Municipality	56	17	12	22	10	13	4
Sudurpaschim	Doti	Adharsha Rural Municipality	41	5	1	9	4	0	3
Sudurpaschim	Doti	Badikedar Rural Municipality	45	15	6	19	5	3	7
Sudurpaschim	Doti	Bogtan Fudsil Rural Municipality	33	10	5	19	1	1	1
Sudurpaschim	Doti	Dipayal Silgadi Municipality	37	5	5	7	4	4	6
Sudurpaschim	Doti	Jorayal Rural Municipality	46	5	2	20	8	5	7
Sudurpaschim	Doti	K I Singh Rural Municipality	40	21	19	19	4	14	15
Sudurpaschim	Doti	Purbichauki Rural Municipality	48	12	5	16	5	7	3
Sudurpaschim	Doti	Sayal Rural Municipality	24	10	5	11	3	3	4
Sudurpaschim	Doti	Shikhar Municipality	70	5	2	7	7	9	3
Sudurpaschim	Kailali	Bardagoriya Rural Municipality	39	4	3	8	6	3	1
Sudurpaschim	Kailali	Bhajani Municipality	48	17	8	21	13	9	7
Sudurpaschim	Kailali	Chure Rural Municipality	36	10	3	12	6	5	2
Sudurpaschim	Kailali	Dhangadhi Sub Metropolitan City	142	13	5	19	7	14	9
Sudurpaschim	Kailali	Gauriganga Municipality	60	8	4	12	6	9	5
Sudurpaschim	Kailali	Ghodaghodi Municipality	73	8	5	13	11	9	6
Sudurpaschim	Kailali	Godawari Municipality	108	8	5	12	5	4	5
Sudurpaschim	Kailali	Janaki Rural Municipality	48	9	3	12	7	7	10
Sudurpaschim	Kailali	Joshipur Rural Municipality	34	9	5	8	5	7	4
Sudurpaschim	Kailali	Kailari Rural Municipality	73	10	2	16	4	9	5
Sudurpaschim	Kailali	Lamkichuha Municipality	106	14	15	20	14	13	9
Sudurpaschim	Kailali	Mohanyal Rural Municipality	55	2	1	5	1	5	1
Sudurpaschim	Kailali	Tikapur Municipality	68	7	5	16	10	8	7
Sudurpaschim	Kanchanpur	Bedkot Municipality	60	8	3	8	4	8	4

Annex 1.4: Availability of relevant materials in ECED/PPCs

Province	District	Local Level	School and community based	Textbooks	Teacher Guide	Child Material	Book Corner	Curriculum	Reference Material
Sudurpaschim	Kanchanpur	Belauri Municipality	51	8	6	14	3	6	7
Sudurpaschim	Kanchanpur	Beldandi Rural Municipality	23	6	3	9	7	5	6
Sudurpaschim	Kanchanpur	Bheemdatt Municipality	145	13	4	24	11	13	13
Sudurpaschim	Kanchanpur	Krishnapur Municipality	68	4	2	6	1	4	3
Sudurpaschim	Kanchanpur	Laljhandi Rural Municipality	29	2	0	4	2	0	3
Sudurpaschim	Kanchanpur	Mahakali Municipality	46	6	5	8	4	5	4
Sudurpaschim	Kanchanpur	Punarbas Municipality	56	19	10	22	12	14	12
Sudurpaschim	Kanchanpur	Shuklaphanta Municipality	65	6	5	10	10	9	5
Sudurpaschim	Dadeldhura	Ajayameru Rural Municipality	27	10	6	20	14	16	12
Sudurpaschim	Dadeldhura	Aalital Rural Municipality	42	6	6	10	6	6	6
Sudurpaschim	Dadeldhura	Amargadhi Municipality	32	10	8	22	12	14	8
Sudurpaschim	Dadeldhura	Bhageshwar Rural Municipality	30	10	6	20	8	8	6
Sudurpaschim	Dadeldhura	Ganayapdhura Rural Municipality	32	18	14	34	32	14	20
Sudurpaschim	Dadeldhura	Nawadurga Rural Municipality	52	34	22	44	34	18	26
Sudurpaschim	Dadeldhura	Parashuram Municipality	83	62	42	58	50	48	38
Sudurpaschim	Baitadi	Dasharathchanda Municipality	70	9	3	11	5	5	6
Sudurpaschim	Baitadi	Dilasaini Rural Municipality	47	5	5	8	4	9	4
Sudurpaschim	Baitadi	Dogadakedar Rural Municipality	69	3	1	4	1	2	3
Sudurpaschim	Baitadi	Melauli Rural Municipality	30	2	1	5	1	6	3
Sudurpaschim	Baitadi	Pancheshwar Rural Municipality	24	8	4	6	3	4	4
Sudurpaschim	Baitadi	Patan Municipality	55	12	4	20	7	10	11
Sudurpaschim	Baitadi	Purchaudi Municipality	50	15	14	20	15	12	5
Sudurpaschim	Baitadi	Shivanath Rural Municipality	17	7	2	4	1	1	3
Sudurpaschim	Baitadi	Sigas Rural Municipality	33	14	5	30	10	3	9
Sudurpaschim	Baitadi	Surnaya Rural Municipality	31	7	3	16	5	4	3
Sudurpaschim	Darchula	Apihimal Rural Municipality	12	1	1	1	1	1	1
Sudurpaschim	Darchula	Byas Rural Municipality	20	0	0	0	0	0	0
Sudurpaschim	Darchula	Duhun Rural Municipality	19	0	0	0	0	0	0
Sudurpaschim	Darchula	Lekam Rural Municipality	28	0	0	0	0	0	0
Sudurpaschim	Darchula	Mahakali Municipality	51	0	0	0	0	0	0
Sudurpaschim	Darchula	Malikarjun Rural Municipality	38	0	0	0	0	0	0
Sudurpaschim	Darchula	Marma Rural Municipality	27	0	0	0	0	0	0
Sudurpaschim	Darchula	Naugad Rural Municipality	27	0	0	0	0	0	0

Annex 1.4: Availability of relevant materials in ECED/PPCs

Province	District	Local Level	School and community based	Textbooks	Teacher Guide	Child Material	Book Corner	Curriculum	Reference Material
Sudurpaschim	Darchula	Shailyashikhar Municipality	43	0	0	0	0	0	0
Province 1	Taplejung		293	44	25	116	37	29	38
Province 1	Panchthar		358	82	30	87	37	68	50
Province 1	Ilam		457	143	45	155	76	63	72
Province 1	Jhapa		680	124	55	180	89	106	92
Province 1	Morang		912	188	78	211	113	131	127
Province 1	Sunsari		735	85	43	130	71	85	58
Province 1	Dhankuta		314	91	28	135	49	61	73
Province 1	Terhathum		239	88	26	109	43	48	75
Province 1	Sankhuwasabha		294	96	33	134	57	60	75
Province 1	Bhojpur		322	76	22	104	61	73	50
Province 1	Solukhumbu		246	71	24	82	53	52	39
Province 1	Okhaldhunga		301	67	21	89	21	49	36
Province 1	Khotang		398	65	30	80	20	35	35
Province 1	Udayapur		441	94	54	141	82	103	71
Madhesh	Saptari		624	79	43	84	58	60	43
Madhesh	Siraha		511	27	16	30	14	22	8
Madhesh	Dhanusha		664	52	23	41	30	34	19
Madhesh	Mahottari		488	73	40	103	47	41	33
Madhesh	Sarlahi		485	43	27	59	33	36	22
Madhesh	Rautahat		493	17	14	27	23	18	9
Madhesh	Bara		604	70	49	82	52	51	28
Madhesh	Parsa		506	87	65	83	73	68	32
Bagmati	Sindhuli		426	115	66	166	74	92	75
Bagmati	Ramechhap		376	97	33	111	69	46	77
Bagmati	Dolakha		318	126	77	122	66	70	54
Bagmati	Sindhupalchok		381	131	80	205	133	131	108
Bagmati	Kavrepalanchok		494	90	51	133	108	107	84
Bagmati	Lalitpur		254	87	25	115	75	71	72
Bagmati	Bhaktapur		158	24	23	49	27	39	29
Bagmati	Kathmandu		315	79	55	93	65	89	64
Bagmati	Nuwakot		465	118	64	129	62	82	66
Bagmati	Rasuwa		99	38	14	38	30	26	29

Annex 1.4: Availability of relevant materials in ECED/PPCs

Province	District	Local Level	School and community based	Textbooks	Teacher Guide	Child Material	Book Corner	Curriculum	Reference Material
Bagmati	Dhading		543	177	81	237	143	154	99
Bagmati	Makwanpur		567	63	44	142	85	80	49
Bagmati	Chitwan		526	132	80	184	102	160	104
Gandaki	Gorkha		404	145	85	181	97	101	92
Gandaki	Lamjung		300	91	42	85	55	62	48
Gandaki	Tanahu		371	153	84	143	71	90	67
Gandaki	Syangja		532	210	87	190	70	134	95
Gandaki	Kaski		390	154	83	128	111	108	82
Gandaki	Manang		28	10	5	9	4	2	2
Gandaki	Mustang		53	15	1	11	3	8	8
Gandaki	Myagdi		233	65	20	92	46	45	48
Gandaki	Parbat		308	125	55	126	61	71	53
Gandaki	Baglung		413	124	85	152	100	94	84
Gandaki	Nawalpur		341	107	60	136	48	91	55
Karnali	Rukum Paschim		217	81	47	101	78	108	55
Karnali	Salyan		377	119	48	154	85	76	55
Karnali	Surkhet		491	107	49	157	60	85	65
Karnali	Dailekh		369	96	46	103	44	47	42
Karnali	Jajarkot		309	54	17	44	23	16	10
Karnali	Dolpa		107	32	9	50	24	23	25
Karnali	Jumla		184	49	22	57	35	25	18
Karnali	Kalikot		303	50	24	84	58	43	30
Karnali	Mugu		135	33	24	55	27	23	36
Karnali	Humla		165	20	9	22	13	12	6
Lumbini	Gulmi		492	205	84	221	82	91	101
Lumbini	Palpa		414	167	86	190	82	115	100
Lumbini	Nawalparasi		234	69	35	73	46	40	25
Lumbini	Rupandehi		644	132	80	186	88	121	85
Lumbini	Kapilbastu		531	108	63	142	136	95	87
Lumbini	Arghakhanchi		395	142	71	212	67	101	85
Lumbini	Pyuthan		400	72	26	118	38	56	43
Lumbini	Rolpa		362	96	68	189	122	119	72
Lumbini	Rukum Purba		100	11	3	23	7	36	11

Annex 1.4: Availability of relevant materials in ECED/PPCs

Province	District	Local Level	School and community based	Textbooks	Teacher Guide	Child Material	Book Corner	Curriculum	Reference Material
Lumbini	Dang		592	122	54	170	91	73	49
Lumbini	Banke		557	56	38	84	51	49	34
Lumbini	Bardiya		589	75	35	149	70	70	67
Sudurpaschim	Bajura		224	52	29	66	40	31	42
Sudurpaschim	Bajhang		322	98	46	125	43	54	44
Sudurpaschim	Achham		471	122	58	121	61	51	39
Sudurpaschim	Doti		384	88	50	127	41	46	49
Sudurpaschim	Kailali		890	119	64	174	95	102	71
Sudurpaschim	Kanchanpur		543	72	38	105	54	64	57
Sudurpaschim	Dadeldhura		298	150	104	208	156	124	116
Sudurpaschim	Baitadi		426	82	42	124	52	56	51
Sudurpaschim	Darchula		265	1	1	1	1	1	1
Province 1			**5990**	**1314**	**514**	**1753**	**809**	**963**	**891**
Madhesh			**4375**	**448**	**277**	**509**	**330**	**330**	**194**
Bagmati			**4922**	**1277**	**693**	**1724**	**1039**	**1147**	**910**
Gandaki			**3373**	**1199**	**607**	**1253**	**666**	**806**	**634**
Lumbini			**5310**	**1255**	**643**	**1757**	**880**	**966**	**759**
Karnali			**2657**	**641**	**295**	**827**	**447**	**458**	**342**
Sudurpaschim			**3823**	**784**	**432**	**1051**	**543**	**529**	**470**
Nepal			**30450**	**6918**	**3461**	**8874**	**4714**	**5199**	**4200**

Annex 1.5: Number of children with disabilities in all types of ECED/PPCs

Province	District	Local Level	Physical			Mental			Deaf			Blind			Low Vision			Deaf and Blind			Speech Impairment			Multiple		
			Girls	Boys	Total	Girls	Boys	Total	Girls	Boys	Total	Girls	Boys	Total	Girls	Boys	Total	Girls	Boys	Total	Girls	Boys	Total	Girls	Boys	Total
Province 1	Taplejung	Aathrai Tribeni Rural Municipality	0	0	0	0	0	0	0	0	0	0	0	0	0	0	0	0	0	0	0	0	0	0	0	0
Province 1	Taplejung	Maiwakhola Rural Municipality	0	0	0	0	0	0	0	0	0	0	0	0	0	0	0	0	0	0	0	0	0	0	0	0
Province 1	Taplejung	Meringden Rural Municipality	2	0	2	0	0	0	0	0	0	0	0	0	1	0	1	0	0	0	0	0	0	0	0	0
Province 1	Taplejung	Mikwakhola Rural Municipality	0	0	0	0	0	0	0	0	0	0	0	0	0	0	0	0	0	0	0	0	0	0	0	0
Province 1	Taplejung	Pathivara Yangwarak Rural Municipality	1	0	1	0	0	0	0	0	0	0	0	0	0	0	0	0	0	0	0	0	0	0	0	0
Province 1	Taplejung	Phaktanglung Rural Municipality	0	1	1	0	0	0	0	0	0	0	0	0	0	0	0	0	0	0	0	0	0	0	0	0
Province 1	Taplejung	Phungling Municipality	1	0	1	0	0	0	0	0	0	0	0	0	0	0	0	0	0	0	0	0	0	0	0	0
Province 1	Taplejung	Sidingba Rural Municipality	0	0	0	0	0	0	0	0	0	0	0	0	0	0	0	0	0	0	0	0	0	0	0	0
Province 1	Taplejung	Sirijangha Rural Municipality	1	0	1	0	0	0	0	0	0	0	0	0	0	0	0	0	0	0	0	0	0	0	0	0
Province 1	Panchthar	Falgunanda Rural Municipality	0	0	0	0	1	1	0	0	0	0	0	0	0	0	0	0	0	0	0	0	0	0	0	0
Province 1	Panchthar	Hilihang Rural Municipality	0	2	2	0	0	0	0	0	0	0	0	0	0	0	0	0	0	0	0	0	0	0	0	0
Province 1	Panchthar	Kummayak Rural Municipality	0	1	1	0	0	0	0	0	0	0	0	0	0	0	0	0	0	0	1	1	2	1	0	1
Province 1	Panchthar	Miklajung Rural Municipality	0	0	0	0	0	0	0	0	0	0	0	0	0	0	0	0	0	0	0	0	0	0	0	0
Province 1	Panchthar	Phalelung Rural Municipality	1	2	3	0	0	0	0	0	0	0	0	0	0	0	0	0	0	0	1	0	1	0	0	0
Province 1	Panchthar	Phidim Municipality	0	2	2	0	0	0	0	0	0	0	0	0	0	0	0	0	0	0	0	0	0	0	0	0
Province 1	Panchthar	Tumbewa Rural Municipality	0	0	0	0	1	1	0	0	0	0	0	0	0	0	0	0	0	0	0	0	0	0	0	0
Province 1	Panchthar	Yangwarak Rural Municipality	0	1	1	0	0	0	0	0	0	0	0	0	0	0	0	0	0	0	0	1	1	0	0	0
Province 1	Ilam	Chulachuli Rural Municipality	0	1	1	0	1	1	0	0	0	0	1	1	0	0	0	0	0	0	0	0	0	0	0	0
Province 1	Ilam	Deumai Municipality	0	2	2	1	0	1	0	0	0	0	0	0	0	0	0	0	0	0	1	0	1	0	0	0
Province 1	Ilam	Ilam Municipality	5	4	9	0	0	0	0	0	0	0	0	0	0	0	0	0	0	0	0	0	0	0	0	0
Province 1	Ilam	Mai Municipality	0	0	0	1	0	1	0	0	0	0	0	0	0	0	0	0	0	0	0	0	0	0	0	0
Province 1	Ilam	Maijogmai Rural Municipality	0	0	0	0	0	0	0	0	0	0	0	0	0	0	0	0	0	0	0	0	0	0	0	0
Province 1	Ilam	Mangsebung Rural Municipality	0	1	1	0	0	0	0	0	0	0	0	0	0	0	0	0	0	0	0	1	1	0	0	0
Province 1	Ilam	Phakphokthum Rural Municipality	0	0	0	0	0	0	0	0	0	0	0	0	0	0	0	0	0	0	0	0	0	0	0	0
Province 1	Ilam	Rong Rural Municipality	0	0	0	0	1	1	0	0	0	0	0	0	0	0	0	0	0	0	0	0	0	0	0	0
Province 1	Ilam	Sandakpur Rural Municipality	1	0	1	0	0	0	0	0	0	0	0	0	0	0	0	0	0	0	0	0	0	0	0	0
Province 1	Ilam	Suryodaya Municipality	1	2	3	2	1	3	0	0	0	0	0	0	0	0	0	0	0	0	0	0	0	1	0	1
Province 1	Jhapa	Arjundhara Municipality	6	3	9	1	0	1	0	0	0	0	0	0	0	0	0	0	0	0	0	1	1	0	0	0
Province 1	Jhapa	Barhadashi Rural Municipality	0	0	0	0	0	0	0	0	0	0	0	0	0	0	0	0	0	0	2	0	2	0	0	0
Province 1	Jhapa	Bhadrapur Municipality	3	0	3	0	2	2	0	0	0	0	0	0	0	0	0	0	0	0	0	1	1	0	0	0
Province 1	Jhapa	Birtamod Municipality	2	0	2	1	0	1	0	0	0	2	0	2	0	1	1	0	0	0	0	0	0	2	9	11
Province 1	Jhapa	Buddhashanti Rural Municipality	0	1	1	1	0	1	0	0	0	0	1	1	0	0	0	0	0	0	2	0	2	1	0	1
Province 1	Jhapa	Damak Municipality	0	1	1	0	3	3	0	0	0	1	0	1	0	0	0	0	0	0	0	0	0	0	1	1
Province 1	Jhapa	Gauradhaha Municipality	1	0	1	0	0	0	0	0	0	0	0	0	0	0	0	0	0	0	0	0	0	0	0	0

Annex 1.5: Number of children with disabilities in all types of ECED/PPCs

Province	District	Local Level	Physical			Mental			Deaf			Blind			Low Vision			Deaf and Blind			Speech Impairment			Multiple		
			Girls	Boys	Total	Girls	Boys	Total	Girls	Boys	Total	Girls	Boys	Total	Girls	Boys	Total	Girls	Boys	Total	Girls	Boys	Total	Girls	Boys	Total
Province 1	Jhapa	Gauriganj Rural Municipality	1	1	2	0	0	0	0	0	0	0	0	0	0	0	0	0	0	0	0	0	0	0	0	0
Province 1	Jhapa	Haldibari Rural Municipality	0	1	1	0	0	0	0	0	0	0	0	0	0	0	0	0	0	0	1	0	1	0	0	0
Province 1	Jhapa	Jhapa Rural Municipality	0	0	0	0	0	0	0	0	0	0	0	0	0	0	0	0	0	0	0	0	0	0	0	0
Province 1	Jhapa	Kachankawal Rural Municipality	0	1	1	0	0	0	0	0	0	0	0	0	0	0	0	0	0	0	0	1	1	0	1	1
Province 1	Jhapa	Kamal Rural Municipality	1	0	1	0	0	0	0	0	0	0	0	0	0	0	0	0	0	0	0	0	0	0	0	0
Province 1	Jhapa	Kanakai Municipality	0	1	1	0	0	0	0	0	0	0	0	0	0	0	0	0	0	0	0	0	0	0	0	0
Province 1	Jhapa	Mechinagar Municipality	1	1	2	0	1	1	0	0	0	0	0	0	0	0	0	0	0	0	1	3	4	0	0	0
Province 1	Jhapa	Shivasatakshi Municipility	0	0	0	1	0	1	0	0	0	0	1	1	0	0	0	0	0	0	0	0	0	0	0	0
Province 1	Morang	Belbari Municipality	2	0	2	0	0	0	0	0	0	0	0	0	0	0	0	0	0	0	0	0	0	0	0	0
Province 1	Morang	Biratnagar Metropolitan City	6	6	12	0	1	1	3	6	9	0	0	0	1	0	1	0	0	0	1	0	1	1	0	1
Province 1	Morang	Budhiganga Rural Municipality	0	0	0	0	0	0	0	0	0	0	0	0	0	1	1	0	0	0	0	0	0	0	0	0
Province 1	Morang	Dhanapalthan Rural Municipality	0	0	0	0	0	0	0	0	0	0	0	0	0	0	0	0	0	0	0	0	0	0	0	0
Province 1	Morang	Gramthan Rural Municipality	0	0	0	0	1	1	0	1	1	0	0	0	0	0	0	0	0	0	0	0	0	0	0	0
Province 1	Morang	Jahada Rural Municipality	0	0	0	0	0	0	0	0	0	0	0	0	0	0	0	0	0	0	0	0	0	0	0	0
Province 1	Morang	Kanepokhari Rural Municipality	0	1	1	0	0	0	1	0	1	0	0	0	0	1	1	0	0	0	1	1	2	0	0	0
Province 1	Morang	Katahari Rural Municipality	1	0	1	0	0	0	0	0	0	0	0	0	0	0	0	0	0	0	0	0	0	0	0	0
Province 1	Morang	Kerabari Rural Municipality	0	1	1	0	0	0	0	0	0	1	0	1	0	0	0	0	0	0	0	0	0	0	0	0
Province 1	Morang	Letang Municipality	0	1	1	0	0	0	0	1	1	0	0	0	0	0	0	0	0	0	0	1	1	1	1	2
Province 1	Morang	Miklajung Rural Municipality	0	0	0	1	1	2	1	0	1	0	0	0	0	0	0	0	0	0	1	0	1	0	0	0
Province 1	Morang	Pathari Shanishchare Municipality	2	0	2	0	0	0	0	0	0	0	0	0	0	0	0	0	0	0	0	0	0	0	0	0
Province 1	Morang	Rangeli Municipality	1	1	2	0	0	0	0	0	0	0	0	0	0	0	0	0	0	0	0	0	0	1	0	1
Province 1	Morang	Ratuwamai Municipality	0	0	0	1	0	1	0	1	1	0	0	0	0	0	0	0	0	0	0	0	0	0	0	0
Province 1	Morang	Sundarharaicha Municipality	1	2	3	0	0	0	0	0	0	0	0	0	0	0	0	0	0	0	0	0	0	0	0	0
Province 1	Morang	Sunwarshi Municipality	0	0	0	1	1	2	0	0	0	0	0	0	0	0	0	0	0	0	0	0	0	1	0	1
Province 1	Morang	Uralabari Municipality	0	1	1	1	0	1	0	1	1	1	0	1	0	1	1	0	0	0	0	0	0	0	0	0
Province 1	Sunsari	Barahkshetra Municipality	3	0	3	0	2	2	0	0	0	0	0	0	0	0	0	0	0	0	1	0	1	0	0	0
Province 1	Sunsari	Barju Rural Municipality	0	1	1	0	0	0	0	0	0	0	0	0	0	0	0	0	0	0	0	0	0	0	0	0
Province 1	Sunsari	Bhokraha Narsing Rural Municipality	12	3	15	0	0	0	0	0	0	0	0	0	0	0	0	0	0	0	0	0	0	0	0	0
Province 1	Sunsari	Dewanganj Rural Municipality	1	1	2	4	6	10	0	0	0	0	0	0	0	0	0	0	0	0	0	0	0	0	0	0
Province 1	Sunsari	Dharan Sub Metropolitan City	5	4	9	0	1	1	5	13	18	4	10	14	0	0	0	0	0	0	0	0	0	0	0	0
Province 1	Sunsari	Duhabi Municipality	0	1	1	2	1	3	0	1	1	1	0	1	0	0	0	0	0	0	0	0	0	0	0	0
Province 1	Sunsari	Gadhi Rural Municipality	0	0	0	0	0	0	0	0	0	0	0	0	0	1	1	0	0	0	0	0	0	0	0	0
Province 1	Sunsari	Harinagar Rural Municipality	0	1	1	1	1	2	0	0	0	0	0	0	0	0	0	0	0	0	0	0	0	0	0	0
Province 1	Sunsari	Inaruwa Municipality	2	3	5	1	0	1	0	0	0	0	0	0	0	0	0	0	0	0	0	0	0	0	0	0
Province 1	Sunsari	Itahari Sub Metropolitan City	2	0	2	2	0	2	0	1	1	0	0	0	0	0	0	0	0	0	1	0	1	0	0	0

Annex 1.5: Number of children with disabilities in all types of ECED/PPCs

Province	District	Local Level	Physical			Mental			Deaf			Blind			Low Vision			Deaf and Blind			Speech Impairment			Multiple		
			Girls	Boys	Total	Girls	Boys	Total	Girls	Boys	Total	Girls	Boys	Total	Girls	Boys	Total	Girls	Boys	Total	Girls	Boys	Total	Girls	Boys	Total
Province 1	Sunsari	Koshi Rural Municipality	0	0	0	2	0	2	0	0	0	0	0	0	0	0	0	0	0	0	0	0	0	0	0	0
Province 1	Sunsari	Ramdhuni Municipality	0	0	0	5	12	17	0	0	0	0	0	0	0	0	0	0	0	0	0	0	0	0	0	0
Province 1	Dhankuta	Chaubise Rural Municipality	5	7	12	1	0	1	0	0	0	0	0	0	0	0	0	0	0	0	0	0	0	0	0	0
Province 1	Dhankuta	Chhathar Jorpati Rural Municipality	0	0	0	0	0	0	0	0	0	0	0	0	0	0	0	0	0	0	0	0	0	2	0	2
Province 1	Dhankuta	Dhankuta Municipality	0	0	0	1	0	1	0	0	0	0	0	0	0	0	0	0	0	0	0	0	0	0	0	0
Province 1	Dhankuta	Mahalaxmi Municipality	0	0	0	0	0	0	0	0	0	0	0	0	0	0	0	0	0	0	0	0	0	0	0	0
Province 1	Dhankuta	Pakhribas Municipality	0	0	0	0	0	0	0	1	1	0	1	1	0	0	0	0	0	0	0	0	0	0	0	0
Province 1	Dhankuta	Sangurigadhi Rural Municipality	1	0	1	0	0	0	0	0	0	0	0	0	0	0	0	0	0	0	1	0	1	0	0	0
Province 1	Dhankuta	Shahidbhumi Rural Municipality	0	1	1	0	0	0	0	0	0	0	0	0	0	0	0	0	0	0	0	0	0	0	0	0
Province 1	Terhathum	Aathrai Rural Municipality	0	2	2	0	0	0	0	0	0	0	0	0	0	0	0	0	0	0	0	0	0	0	0	0
Province 1	Terhathum	Chhathar Rural Municipality	1	0	1	0	0	0	0	0	0	0	0	0	0	0	0	0	0	0	0	0	0	0	0	0
Province 1	Terhathum	Laligurans Municipality	0	3	3	1	0	1	0	0	0	0	1	1	0	0	0	0	0	0	0	0	0	0	0	0
Province 1	Terhathum	Menchhayayem Rural Municipality	0	0	0	0	0	0	0	0	0	0	0	0	0	0	0	0	0	0	0	0	0	0	0	0
Province 1	Terhathum	Myanglung Municipality	0	0	0	0	0	0	0	0	0	0	0	0	0	0	0	0	0	0	1	0	1	0	0	0
Province 1	Terhathum	Phedap Rural Municipality	0	0	0	0	0	0	0	0	0	0	0	0	1	0	1	0	0	0	0	0	0	0	0	0
Province 1	Sankhuwasabha	Bhotkhola Rural Municipality	0	1	1	0	0	0	0	0	0	0	0	0	0	0	0	0	0	0	0	0	0	0	0	0
Province 1	Sankhuwasabha	Chainpur Municipality	0	1	1	1	0	1	0	0	0	0	0	0	0	0	0	0	0	0	0	0	0	0	0	0
Province 1	Sankhuwasabha	Chichila Rural Municipality	1	0	1	0	0	0	0	0	0	0	0	0	0	0	0	0	0	0	0	0	0	0	0	0
Province 1	Sankhuwasabha	Dharmadevi Municipality	0	2	2	0	0	0	0	0	0	0	0	0	0	0	0	0	0	0	0	0	0	0	0	0
Province 1	Sankhuwasabha	Khandbari Municipality	2	1	3	0	0	0	0	0	0	0	0	0	0	0	0	0	0	0	0	0	0	0	0	0
Province 1	Sankhuwasabha	Madi Municipality	0	0	0	0	0	0	0	0	0	0	0	0	0	0	0	0	0	0	0	0	0	0	0	0
Province 1	Sankhuwasabha	Makalu Rural Municipality	0	1	1	0	0	0	0	0	0	0	0	0	0	0	0	0	0	0	0	0	0	0	0	0
Province 1	Sankhuwasabha	Panchakhapan Municipality	2	4	6	0	0	0	0	0	0	0	0	0	0	0	0	0	0	0	0	0	0	0	0	0
Province 1	Sankhuwasabha	Sabhapokhari Rural Municipality	0	2	2	0	0	0	0	0	0	0	0	0	0	0	0	0	0	0	0	0	0	0	0	0
Province 1	Sankhuwasabha	Silichong Rural Municipality	1	1	2	0	0	0	0	0	0	0	0	0	1	0	1	0	0	0	0	0	0	0	0	0

Annex 1.5: Number of children with disabilities in all types of ECED/PPCs

Province	District	Local Level	Physical			Mental			Deaf			Blind			Low Vision			Deaf and Blind			Speech Impairment			Multiple		
			Girls	Boys	Total	Girls	Boys	Total	Girls	Boys	Total	Girls	Boys	Total	Girls	Boys	Total	Girls	Boys	Total	Girls	Boys	Total	Girls	Boys	Total
Province 1	Bhojpur	Aamchowk Rural Municipality	1	0	1	0	0	0	0	0	0	0	0	0	0	0	0	0	0	0	0	0	0	0	0	0
Province 1	Bhojpur	Arun Rural Municipality	0	0	0	0	0	0	0	0	0	0	0	0	0	0	0	0	0	0	0	1	1	0	0	0
Province 1	Bhojpur	Bhojpur Municipality	0	0	0	0	0	0	0	0	0	0	0	0	0	0	0	0	0	0	0	0	0	0	0	0
Province 1	Bhojpur	Hatuwagadhi Rural Municipality	0	0	0	0	0	0	0	0	0	0	0	0	0	0	0	0	0	0	0	0	0	0	0	0
Province 1	Bhojpur	Pauwadungma Rural Municipality	0	0	0	0	0	0	0	0	0	0	0	0	0	0	0	0	0	0	0	1	1	0	0	0
Province 1	Bhojpur	Ramprasad Rai Rural Municipality	0	0	0	0	0	0	0	0	0	0	0	0	0	0	0	0	0	0	0	0	0	0	1	1
Province 1	Bhojpur	Salpasilichho Rural Municipality	1	0	1	0	0	0	0	0	0	0	0	0	0	0	0	0	0	0	0	0	0	0	0	0
Province 1	Bhojpur	Shadananda Municipality	0	2	2	0	0	0	0	0	0	0	0	0	0	0	0	0	0	0	0	0	0	1	1	2
Province 1	Bhojpur	Temkemaiyung Rural Municipality	1	0	1	0	0	0	0	0	0	0	0	0	0	0	0	0	0	0	0	0	0	0	0	0
Province 1	Solukhumbu	Khumbupasanglahm Rural Municipality	0	0	0	0	0	0	0	1	1	0	0	0	0	1	1	0	0	0	0	0	0	0	0	0
Province 1	u	Likhupike Rural Municipality	0	0	0	0	0	0	1	0	1	0	0	0	0	0	0	0	0	0	0	0	0	0	0	0
Province 1	u	Mahakulung Rural Municipality	0	1	1	0	0	0	0	0	0	0	0	0	0	0	0	0	0	0	0	0	0	0	0	0
Province 1	u	Mapya Dudhkoshi Rural Municipality	4	2	6	0	0	0	0	0	0	0	0	0	0	0	0	0	0	0	0	0	0	0	0	0
Province 1	u	Nechasalyan Rural Municipality	0	0	0	2	2	4	0	0	0	0	0	0	0	0	0	0	0	0	0	0	0	0	0	0
Province 1	u	Solududhakunda Municipality	0	1	1	0	0	0	0	0	0	0	0	0	0	0	0	0	0	0	1	0	1	1	0	1
Province 1	u	Sotang Rural Municipality	0	0	0	0	0	0	0	0	0	0	0	0	0	0	0	0	0	0	0	0	0	0	0	0
Province 1	Solukhumbu	Thulung Dudhkoshi Rural Municipality	3	2	5	0	0	0	0	0	0	0	0	0	0	0	0	0	0	0	0	0	0	0	0	0
Province 1	ga	Champadevi Rural Municipality	0	0	0	0	0	0	0	0	0	0	0	0	0	0	0	0	0	0	0	0	0	0	0	0
Province 1	ga	Chisankhugadhi Rural Municipality	2	1	3	0	0	0	0	0	0	0	0	0	0	0	0	0	0	0	0	0	0	0	0	0
Province 1	ga	Khijidemba Rural Municipality	1	0	1	0	0	0	0	0	0	0	0	0	0	0	0	0	0	0	0	0	0	0	0	0
Province 1	ga	Likhu Rural Municipality	0	0	0	0	0	0	0	0	0	0	0	0	0	0	0	0	0	0	0	0	0	0	0	0
Province 1	ga	Manebhanjyang Rural Municipality	0	0	0	0	1	1	0	0	0	0	1	1	0	0	0	0	0	0	0	0	0	0	0	0
Province 1	ga	Molung Rural Municipality	2	1	3	0	0	0	0	0	0	0	0	0	0	0	0	0	0	0	0	0	0	0	0	0
Province 1	ga	Siddhicharan Municipality	0	1	1	0	0	0	0	0	0	0	0	0	0	0	0	0	0	0	0	0	0	0	0	0
Province 1	ga	Sunkoshi Rural Municipality	0	0	0	0	0	0	0	0	0	0	0	0	0	0	0	0	0	0	0	0	0	0	0	0
Province 1	Khotang	Aiselukharka Rural Municipality	1	1	2	0	1	1	0	0	0	0	0	0	0	0	0	0	0	0	0	0	0	0	0	0
Province 1	Khotang	Barahapokhari Rural Municipality	0	0	0	0	0	0	0	0	0	0	0	0	0	0	0	0	0	0	0	0	0	0	0	0
Province 1	Khotang	Diktel Rupakot Majhuwagadhi Municipality	0	0	0	0	0	0	0	0	0	0	0	0	0	0	0	0	0	0	0	0	0	0	0	0
Province 1	Khotang	Diprung Chuichumma Rural Municipality	0	0	0	0	2	2	0	0	0	0	0	0	0	0	0	0	0	0	0	0	0	0	0	0
Province 1	Khotang	Halesi Tuwachung Municipality	0	0	0	0	1	1	0	0	0	0	0	0	0	0	0	0	0	0	0	0	0	0	0	0
Province 1	Khotang	Jantedhunga Rural Municipality	0	0	0	0	0	0	0	0	0	0	0	0	0	0	0	0	0	0	0	0	0	0	0	0

Annex 1.5: Number of children with disabilities in all types of ECED/PPCs

Province	District	Local Level	Physical			Mental			Deaf			Blind			Low Vision			Deaf and Blind			Speech Impairment			Multiple		
			Girls	Boys	Total	Girls	Boys	Total	Girls	Boys	Total	Girls	Boys	Total	Girls	Boys	Total	Girls	Boys	Total	Girls	Boys	Total	Girls	Boys	Total
Province 1	Khotang	Kepilasagadhi Rural Municipality	1	1	2	0	1	1	0	0	0	0	0	0	0	0	0	0	0	0	0	0	0	0	0	0
Province 1	Khotang	Khotehang Rural Municipality	1	1	2	0	0	0	0	0	0	0	0	0	0	0	0	0	0	0	0	0	0	0	0	0
Province 1	Khotang	Rawa Besi Rural Municipality	0	0	0	0	0	0	0	0	0	0	0	0	0	0	0	0	0	0	0	0	0	0	0	0
Province 1	Khotang	Sakela Rural Municipality	1	0	1	0	0	0	0	0	0	0	0	0	0	0	0	0	0	0	0	0	0	0	0	0
Province 1	Udayapur	Belaka Municipality	6	7	13	0	0	0	0	0	0	0	0	0	0	0	0	0	0	0	0	0	0	0	0	0
Province 1	Udayapur	Chaudandigadhi Municipality	1	0	1	0	1	1	3	1	4	0	0	0	0	0	0	0	0	0	0	0	0	0	0	0
Province 1	Udayapur	Katari Municipality	0	0	0	0	1	1	0	0	0	0	0	0	0	0	0	0	0	0	0	0	0	0	0	0
Province 1	Udayapur	Limchungbung Rural Municipality	1	0	1	1	0	1	0	0	0	0	0	0	0	0	0	0	0	0	0	0	0	0	0	0
Province 1	Udayapur	Rautamai Rural Municipality	1	0	1	0	0	0	0	0	0	0	0	0	0	0	0	0	0	0	0	0	0	0	0	0
Province 1	Udayapur	Tapli Rural Municipality	0	0	0	0	0	0	0	0	0	0	0	0	0	0	0	0	0	0	0	0	0	0	0	0
Province 1	Udayapur	Triyuga Municipality	5	2	7	1	0	1	0	1	1	0	2	2	0	0	0	0	0	0	0	1	1	0	1	1
Province 1	Udayapur	Udayapurgadhi Rural Municipality	0	1	1	0	0	0	0	0	0	1	0	1	0	0	0	0	0	0	0	0	0	0	0	0
Madhesh	Saptari	Agnisair Krishnasawaran Rural Municipality	0	0	0	0	0	0	0	0	0	0	0	0	0	0	0	0	0	0	0	0	0	0	0	0
Madhesh	Saptari	Balan Bihul Rural Municipality	0	0	0	0	0	0	0	0	0	0	0	0	0	0	0	0	0	0	0	0	0	0	0	0
Madhesh	Saptari	Bishnupur Rural Municipality	0	0	0	0	0	0	0	0	0	0	0	0	0	0	0	0	0	0	0	0	0	0	0	0
Madhesh	Saptari	Bodebarsaien Municipality	0	0	0	0	0	0	0	0	0	0	0	0	0	0	0	0	0	0	0	0	0	0	0	0
Madhesh	Saptari	Chhinnamasta Rural Municipality	0	0	0	0	0	0	0	0	0	1	0	1	0	0	0	0	0	0	0	0	0	0	0	0
Madhesh	Saptari	Dakneshwori Municipality	0	0	0	0	0	0	0	0	0	0	0	0	0	0	0	0	0	0	0	0	0	0	0	0
Madhesh	Saptari	Hanumannagar Kankalini Municipality	0	1	1	0	0	0	0	0	0	0	1	1	0	0	0	0	0	0	0	0	0	0	0	0
Madhesh	Saptari	Kanchanroop Municipality	0	0	0	0	0	0	0	0	0	0	0	0	0	0	0	0	0	0	0	0	0	0	0	0
Madhesh	Saptari	Khadak Municipality	1	1	2	1	1	2	0	0	0	0	0	0	0	0	0	0	0	0	0	0	0	0	1	1
Madhesh	Saptari	Mahadeva Rural Municipality	24	20	44	0	0	0	0	0	0	0	0	0	0	0	0	0	0	0	0	0	0	0	0	0
Madhesh	Saptari	Rajbiraj Municipality	0	0	0	2	0	2	0	0	0	0	0	0	0	0	0	0	0	0	0	0	0	0	0	0
Madhesh	Saptari	Rajgadh Rural Municipality	0	0	0	0	0	0	0	0	0	0	0	0	0	0	0	0	0	0	0	0	0	0	0	0
Madhesh	Saptari	Rupani Rural Municipality	0	0	0	1	0	1	0	0	0	0	0	0	0	0	0	0	0	0	0	0	0	0	2	2
Madhesh	Saptari	Saptakoshi Municipality	1	0	1	0	0	0	0	0	0	0	0	0	0	0	0	0	0	0	0	0	0	0	0	0
Madhesh	Saptari	Shambhunath Municipality	0	0	0	3	0	3	0	0	0	0	0	0	0	0	0	0	0	0	0	0	0	0	1	1
Madhesh	Saptari	Surunga Municipality	2	0	2	0	0	0	0	0	0	0	0	0	0	0	0	0	0	0	1	0	1	0	1	1
Madhesh	Saptari	Tilathi Koiladi Rural Municipality	10	18	28	0	0	0	0	0	0	0	0	0	0	0	0	0	0	0	0	0	0	0	0	0
Madhesh	Saptari	Tirahut Rural Municipality	0	0	0	1	0	1	0	0	0	0	0	0	0	0	0	0	0	0	0	0	0	0	0	0
Madhesh	Siraha	Arnama Rural Municipality	1	0	1	0	0	0	0	0	0	0	0	0	0	0	0	0	0	0	0	0	0	0	0	0
Madhesh	Siraha	Aurahi Rural Municipality	0	0	0	0	0	0	0	0	0	0	0	0	0	0	0	0	0	0	0	0	0	0	1	1
Madhesh	Siraha	Bariyarpatti Rural Municipality	0	0	0	0	0	0	0	0	0	0	0	0	0	0	0	0	0	0	0	0	0	0	0	0

Annex 1.5: Number of children with disabilities in all types of ECED/PPCs

Province	District	Local Level	Physical			Mental			Deaf			Blind			Low Vision			Deaf and Blind			Speech Impairment			Multiple		
			Girls	Boys	Total	Girls	Boys	Total	Girls	Boys	Total	Girls	Boys	Total	Girls	Boys	Total	Girls	Boys	Total	Girls	Boys	Total	Girls	Boys	Total
Madhesh	Siraha	Bhagawanpur Rural Municipality	0	0	0	0	0	0	0	0	0	0	0	0	0	0	0	0	0	0	0	0	0	0	0	0
Madhesh	Siraha	Bishnupur Rural Municipality	0	0	0	0	0	0	0	0	0	0	0	0	0	0	0	0	0	0	0	0	0	0	0	0
Madhesh	Siraha	Dhangadhimai Municipality	0	0	0	1	1	2	0	1	1	0	1	1	0	0	0	0	0	0	0	0	0	0	0	0
Madhesh	Siraha	Golbazar Municipality	0	0	0	3	1	4	0	0	0	0	0	0	0	0	0	0	0	0	0	0	0	0	0	0
Madhesh	Siraha	Kalyanpur Municipality	0	0	0	0	0	0	0	0	0	0	0	0	0	0	0	0	0	0	0	1	1	0	0	0
Madhesh	Siraha	Karjanha Municipality	0	1	1	0	0	0	0	0	0	0	0	0	0	0	0	0	0	0	0	0	0	0	0	0
Madhesh	Siraha	Lahan Municipality	1	1	2	1	2	3	0	0	0	0	0	0	0	0	0	0	0	0	0	0	0	0	0	0
Madhesh	Siraha	Laxmipur Patari Rural Municipality	0	0	0	0	0	0	0	0	0	0	0	0	0	0	0	0	0	0	0	0	0	0	0	0
Madhesh	Siraha	Mirchaiya Municipality	0	0	0	1	1	2	0	0	0	0	0	0	0	0	0	0	0	0	0	0	0	0	0	0
Madhesh	Siraha	Naraha Rural Municipality	0	0	0	0	0	0	0	0	0	1	0	1	0	0	0	0	0	0	0	0	0	0	0	0
Madhesh	Siraha	Navarajpur Rural Municipality	0	0	0	0	0	0	0	0	0	0	0	0	0	0	0	0	0	0	0	0	0	0	0	0
Madhesh	Siraha	Sakhuwanankarkatti Rural Municipality	0	0	0	0	0	0	0	0	0	0	1	1	0	0	0	0	0	0	0	0	0	0	0	0
Madhesh	Siraha	Siraha Municipality	0	0	0	2	0	2	0	0	0	0	0	0	0	0	0	0	0	0	0	0	0	0	1	1
Madhesh	Siraha	Sukhipur Municipality	0	0	0	0	2	2	0	0	0	0	0	0	0	0	0	0	0	0	0	0	0	0	0	0
Madhesh	Dhanusha	Aurahi Rural Municipality	0	0	0	0	0	0	0	0	0	0	0	0	0	0	0	0	0	0	0	0	0	0	0	0
Madhesh	Dhanusha	Bateswor Rural Municipality	1	0	1	0	0	0	0	0	0	0	0	0	0	0	0	0	0	0	0	0	0	0	0	0
Madhesh	Dhanusha	Bideha Municipality	0	0	0	3	2	5	0	0	0	0	0	0	0	0	0	0	0	0	0	0	0	0	0	0
Madhesh	Dhanusha	Dhanauji Rural Municipality	0	0	0	0	0	0	0	0	0	0	0	0	0	0	0	0	0	0	0	0	0	0	0	0
Madhesh	Dhanusha	Dhanusadham Municipality	1	0	1	14	7	21	0	0	0	0	0	0	0	0	0	0	0	0	0	0	0	0	0	0
Madhesh	Dhanusha	Ganeshman Charnath Municipality	0	1	1	0	0	0	0	0	0	0	0	0	0	0	0	0	0	0	0	0	0	0	0	0
Madhesh	Dhanusha	Hanspur Municipality	0	0	0	0	0	0	0	0	0	0	0	0	0	0	0	0	0	0	0	0	0	0	0	0
Madhesh	Dhanusha	Janaknandini Rural Municipality	0	0	0	0	0	0	0	0	0	0	0	0	0	0	0	0	0	0	0	0	0	0	0	0
Madhesh	Dhanusha	Janakpurdham Sub Metropolitan City	0	0	0	1	1	2	0	0	0	0	0	0	0	0	0	0	0	0	0	0	0	0	0	0
Madhesh	Dhanusha	Kamala Municipality	0	0	0	0	0	0	0	0	0	1	0	1	0	0	0	0	0	0	0	0	0	0	0	0
Madhesh	Dhanusha	Kshireshwornath Municipality	0	0	0	0	1	1	0	0	0	0	0	0	0	0	0	0	0	0	0	0	0	0	0	0
Madhesh	Dhanusha	Laxminiya Rural Municipality	0	0	0	0	1	1	0	0	0	0	0	0	0	0	0	0	0	0	0	0	0	0	0	0
Madhesh	Dhanusha	Mithila Bihari Rural Municipality	0	0	0	0	0	0	0	0	0	0	0	0	0	0	0	0	0	0	0	0	0	0	0	0
Madhesh	Dhanusha	Mithila Municipality	1	0	1	0	0	0	0	0	0	0	0	0	0	0	0	0	0	0	0	1	1	0	0	0
Madhesh	Dhanusha	Mukhiyapatti Musaharniya Rural Municipality	0	0	0	0	0	0	0	0	0	1	0	1	0	0	0	0	0	0	0	0	0	0	0	0
Madhesh	Dhanusha	Nagarain Municipality	0	0	0	0	0	0	0	0	0	0	0	0	0	0	0	0	0	0	1	0	1	0	0	0
Madhesh	Dhanusha	Sabaila Municipality	0	1	1	1	0	1	0	0	0	0	0	0	0	0	0	0	0	0	0	0	0	0	2	2
Madhesh	Dhanusha	Sahidnagar Municipality	1	1	2	1	2	3	0	0	0	0	0	0	0	0	0	0	0	0	0	0	0	0	0	0
Madhesh	Mahottari	Aurahi Municipality	0	0	0	0	0	0	0	0	0	0	0	0	0	0	0	0	0	0	0	0	0	0	0	0

Annex 1.5: Number of children with disabilities in all types of ECED/PPCs

Province	District	Local Level	Physical			Mental			Deaf			Blind			Low Vision			Deaf and Blind			Speech Impairment			Multiple		
			Girls	Boys	Total	Girls	Boys	Total	Girls	Boys	Total	Girls	Boys	Total	Girls	Boys	Total	Girls	Boys	Total	Girls	Boys	Total	Girls	Boys	Total
Madhesh	Mahottari	Balwa Municipality	0	0	0	0	0	0	0	0	0	0	0	0	0	0	0	0	0	0	0	0	0	0	0	0
Madhesh	Mahottari	Bardibas Municipality	1	1	2	1	0	1	0	0	0	0	0	0	0	0	0	0	0	0	0	0	0	0	0	0
Madhesh	Mahottari	Bhangaha Municipality	0	0	0	0	0	0	0	1	1	0	0	0	0	0	0	0	0	0	0	0	0	0	0	0
Madhesh	Mahottari	Ekdara Rural Municipality	0	0	0	0	1	1	0	0	0	0	0	0	0	0	0	0	0	0	0	0	0	0	0	0
Madhesh	Mahottari	Gaushala Municipality	0	0	0	0	1	1	0	0	0	0	0	0	0	0	0	0	0	0	0	0	0	0	0	0
Madhesh	Mahottari	Jaleswor Municipality	0	0	0	0	0	0	0	0	0	0	2	2	0	0	0	0	0	0	0	0	0	0	0	0
Madhesh	Mahottari	Loharpatti Municipality	0	0	0	0	0	0	0	0	0	0	0	0	0	0	0	0	0	0	0	0	0	0	0	0
Madhesh	Mahottari	Mahottari Rural Municipality	0	0	0	0	0	0	0	0	0	0	0	0	0	0	0	0	0	0	0	0	0	0	0	0
Madhesh	Mahottari	Manara Sisawa Municipality	0	0	0	0	0	0	0	0	0	0	0	0	0	0	0	0	0	0	0	0	0	0	0	0
Madhesh	Mahottari	Matihani Municipality	0	0	0	0	0	0	0	0	0	0	0	0	0	0	0	0	0	0	0	0	0	0	0	0
Madhesh	Mahottari	Pipra Rural Municipality	0	0	0	0	0	0	0	0	0	0	0	0	0	0	0	0	0	0	0	0	0	0	0	0
Madhesh	Mahottari	Ramgopalpur Municipality	0	0	0	0	0	0	0	0	0	0	0	0	0	1	1	0	0	0	0	0	0	0	0	0
Madhesh	Mahottari	Samsi Rural Municipality	1	0	1	0	0	0	0	0	0	0	0	0	0	0	0	0	0	0	0	0	0	0	0	0
Madhesh	Mahottari	Sonama Rural Municipality	2	0	2	0	0	0	0	0	0	0	0	0	0	0	0	0	0	0	0	0	0	0	0	0
Madhesh	Sarlahi	Bagmati Municipality	0	1	1	0	0	0	0	0	0	0	0	0	0	0	0	0	0	0	0	0	0	0	0	0
Madhesh	Sarlahi	Balara Municipality	0	0	0	0	0	0	0	0	0	0	0	0	0	0	0	0	0	0	0	0	0	0	0	0
Madhesh	Sarlahi	Barahathawa Municipality	0	0	0	0	0	0	0	0	0	0	0	0	0	0	0	0	0	0	0	0	0	0	0	0
Madhesh	Sarlahi	Basbariya Rural Municipality	0	0	0	0	0	0	0	0	0	0	0	0	0	0	0	0	0	0	0	0	0	0	0	0
Madhesh	Sarlahi	Bishnu Rural Municipality	0	0	0	0	0	0	0	0	0	0	0	0	0	0	0	0	0	0	0	0	0	0	0	0
Madhesh	Sarlahi	Brahmapuri Rural Municipality	0	0	0	0	0	0	0	0	0	0	0	0	0	0	0	0	0	0	0	0	0	0	0	0
Madhesh	Sarlahi	Chakraghatta Rural Municipality	0	0	0	0	0	0	0	0	0	0	0	0	0	0	0	0	0	0	0	0	0	0	0	0
Madhesh	Sarlahi	Chandranagar Rural Municipality	0	0	0	0	0	0	0	0	0	0	0	0	0	1	1	0	0	0	0	0	0	0	0	0
Madhesh	Sarlahi	Dhankaul Rural Municipality	0	0	0	0	0	0	0	0	0	0	0	0	0	0	0	0	0	0	0	0	0	0	0	0
Madhesh	Sarlahi	Godaita Municipality	0	0	0	0	0	0	0	0	0	0	0	0	0	0	0	0	0	0	0	0	0	0	1	1
Madhesh	Sarlahi	Harion Municipality	0	0	0	0	1	1	0	0	0	1	0	1	0	0	0	0	0	0	0	0	0	0	0	0
Madhesh	Sarlahi	Haripur Municipality	0	0	0	0	0	0	0	0	0	0	0	0	0	0	0	0	0	0	0	0	0	0	0	0
Madhesh	Sarlahi	Haripurwa Municipality	0	0	0	0	0	0	0	0	0	0	0	0	0	0	0	0	0	0	0	0	0	0	0	0
Madhesh	Sarlahi	Ishworpur Municipality	1	0	1	0	1	1	0	0	0	0	0	0	0	0	0	0	0	0	0	0	0	0	0	0
Madhesh	Sarlahi	Kabilasi Municipality	0	0	0	1	0	1	0	0	0	0	0	0	0	0	0	0	0	0	0	0	0	0	0	0
Madhesh	Sarlahi	Kaudena Rural Municipality	0	0	0	0	0	0	0	0	0	0	0	0	0	0	0	0	0	0	0	0	0	0	0	0
Madhesh	Sarlahi	Lalbandi Municipality	1	1	2	0	0	0	0	0	0	0	0	0	0	0	0	0	0	0	0	0	0	0	0	0
Madhesh	Sarlahi	Malangwa Municipality	1	0	1	0	0	0	0	0	0	0	0	0	0	0	0	0	0	0	0	1	1	0	0	0
Madhesh	Sarlahi	Parsa Rural Municipality	0	0	0	0	0	0	0	0	0	0	0	0	0	0	0	0	0	0	0	0	0	0	0	0
Madhesh	Sarlahi	Ramnagar Rural Municipality	0	0	0	0	1	1	0	0	0	0	0	0	0	0	0	0	0	0	0	0	0	0	0	0
Madhesh	Rautahat	Baudhimai Municipality	1	0	1	0	0	0	0	0	0	0	0	0	0	0	0	0	0	0	0	0	0	0	0	0

Annex 1.5: Number of children with disabilities in all types of ECED/PPCs

Province	District	Local Level	Physical			Mental			Deaf			Blind			Low Vision			Deaf and Blind			Speech Impairment			Multiple		
			Girls	Boys	Total	Girls	Boys	Total	Girls	Boys	Total	Girls	Boys	Total	Girls	Boys	Total	Girls	Boys	Total	Girls	Boys	Total	Girls	Boys	Total
Madhesh	Rautahat	Brindaban Municipality	0	0	0	0	0	0	0	0	0	0	0	0	0	0	0	0	0	0	0	0	0	0	0	0
Madhesh	Rautahat	Chandrapur Municipality	0	1	1	1	0	1	0	0	0	2	1	3	2	0	2	0	0	0	0	0	0	0	0	0
Madhesh	Rautahat	Debahi Gonahi Municipality	0	0	0	0	0	0	0	0	0	0	0	0	0	0	0	0	0	0	0	0	0	0	0	0
Madhesh	Rautahat	Durga Bhagawati Rural Municipality	0	1	1	0	0	0	0	0	0	0	0	0	0	0	0	0	0	0	0	0	0	0	0	0
Madhesh	Rautahat	Gadhimai Municipality	0	0	0	0	0	0	0	0	0	0	0	0	0	0	0	0	0	0	0	0	0	0	0	0
Madhesh	Rautahat	Garuda Municipality	0	0	0	0	0	0	0	0	0	0	0	0	0	0	0	0	0	0	0	0	0	0	0	0
Madhesh	Rautahat	Gaur Municipality	0	0	0	0	0	0	0	0	0	0	1	1	0	0	0	0	0	0	0	0	0	0	0	0
Madhesh	Rautahat	Gujara Municipality	0	0	0	0	0	0	0	0	0	0	0	0	0	0	0	0	0	0	0	0	0	0	0	0
Madhesh	Rautahat	Ishanath Municipality	0	0	0	0	0	0	0	0	0	1	0	1	0	0	0	0	0	0	0	0	0	0	0	0
Madhesh	Rautahat	Katahariya Municipality	0	0	0	0	0	0	0	0	0	0	0	0	0	0	0	0	0	0	0	0	0	0	0	0
Madhesh	Rautahat	Madav Narayan Municipality	0	0	0	0	0	0	0	0	0	1	0	1	0	0	0	0	0	0	0	0	0	0	0	0
Madhesh	Rautahat	Maulapur Municipality	0	0	0	0	0	0	0	0	0	0	0	0	0	0	0	0	0	0	0	0	0	0	0	0
Madhesh	Rautahat	Paroha Municipality	0	0	0	0	0	0	0	0	0	0	0	0	0	0	0	0	0	0	0	0	0	0	0	0
Madhesh	Rautahat	Phatuwa Bijayapur Municipality	0	0	0	0	0	0	0	0	0	0	0	0	0	0	0	0	0	0	0	0	0	0	0	0
Madhesh	Rautahat	Rajdevi Municipality	0	0	0	0	0	0	0	0	0	0	0	0	0	0	0	0	0	0	0	0	0	0	0	0
Madhesh	Rautahat	Rajpur Municipality	0	0	0	0	0	0	0	0	0	0	1	1	0	0	0	0	0	0	0	1	1	0	0	0
Madhesh	Rautahat	Yamunamai Rural Municipality	0	0	0	0	0	0	0	0	0	1	1	2	0	0	0	0	0	0	0	0	0	0	0	0
Madhesh	Bara	Aadarsha Kotwal Rural Municipality	0	0	0	0	0	0	0	0	0	0	0	0	0	0	0	0	0	0	0	0	0	0	0	0
Madhesh	Bara	Baragadi Rural Municipality	0	0	0	0	0	0	0	0	0	0	0	0	0	0	0	0	0	0	0	0	0	0	0	0
Madhesh	Bara	Bishrampur Rural Municipality	0	0	0	0	0	0	0	0	0	0	0	0	0	0	0	0	0	0	0	0	0	0	0	0
Madhesh	Bara	Devtal Rural Municipality	0	0	0	0	0	0	0	0	0	0	0	0	0	0	0	0	0	0	0	0	0	0	0	0
Madhesh	Bara	Jeetpursimara Sub Metropolitan City	1	2	3	0	3	3	1	2	3	0	0	0	0	0	0	0	0	0	1	0	1	0	0	0
Madhesh	Bara	Kalaiya Sub Metropolitan City	0	0	0	0	1	1	0	0	0	3	3	6	0	0	0	0	0	0	0	0	0	0	0	0
Madhesh	Bara	Karaiyamai Rural Municipality	0	0	0	0	0	0	0	0	0	0	0	0	0	0	0	0	0	0	0	0	0	0	0	0
Madhesh	Bara	Kolhabi Municipality	0	0	0	0	0	0	0	0	0	0	0	0	0	0	0	0	0	0	0	0	0	0	0	0
Madhesh	Bara	Mahagadhimai Municipality	0	0	0	0	0	0	0	0	0	15	21	36	0	0	0	0	0	0	0	0	0	0	0	0
Madhesh	Bara	Nijgadh Municipality	0	1	1	0	0	0	0	0	0	0	0	0	0	0	0	0	0	0	0	0	0	0	0	0
Madhesh	Bara	Pachrauta Piparpati Municipality	23	18	41	1	0	1	0	0	0	1	0	1	0	0	0	0	0	0	0	0	0	0	0	0
Madhesh	Bara	Parwanipur Rural Municipality	1	0	1	0	0	0	0	0	0	0	0	0	0	0	0	0	0	0	0	0	0	0	0	0
Madhesh	Bara	Pheta Rural Municipality	0	1	1	0	0	0	0	0	0	0	0	0	0	0	0	0	0	0	0	0	0	0	0	0
Madhesh	Bara	Prasauni Rural Municipality	0	0	0	0	0	0	0	0	0	0	0	0	0	0	0	0	0	0	0	1	1	0	0	0
Madhesh	Bara	Simroungadh Municipality	0	0	0	0	0	0	0	0	0	0	0	0	0	0	0	0	0	0	0	0	0	0	1	1
Madhesh	Bara	Subarna Rural Municipality	0	0	0	0	0	0	0	0	0	1	0	1	0	0	0	0	0	0	0	0	0	0	0	0
Madhesh	Parsa	Bahudarmai Municipality	0	0	0	0	0	0	0	0	0	0	0	0	0	0	0	0	0	0	0	0	0	0	0	0
Madhesh	Parsa	Bindabasini Rural Municipality	0	0	0	0	0	0	0	0	0	0	0	0	0	0	0	0	0	0	0	0	0	0	0	0

Annex 1.5: Number of children with disabilities in all types of ECED/PPCs

Province	District	Local Level	Physical			Mental			Deaf			Blind			Low Vision			Deaf and Blind			Speech Impairment			Multiple		
			Girls	Boys	Total	Girls	Boys	Total	Girls	Boys	Total	Girls	Boys	Total	Girls	Boys	Total	Girls	Boys	Total	Girls	Boys	Total	Girls	Boys	Total
Madhesh	Parsa	Birgunj Metropolitan City	3	3	6	0	1	1	3	4	7	2	0	2	0	0	0	0	0	0	1	0	1	0	0	0
Madhesh	Parsa	Chhipaharmai Rural Municipality	0	0	0	0	0	0	0	0	0	0	0	0	0	0	0	0	0	0	0	0	0	0	0	0
Madhesh	Parsa	Dhobini Rural Municipality	0	0	0	0	0	0	0	0	0	0	0	0	0	0	0	0	0	0	0	0	0	0	0	0
Madhesh	Parsa	Jaganathpur Rural Municipality	0	0	0	0	0	0	0	0	0	0	0	0	0	0	0	0	0	0	0	0	0	0	0	0
Madhesh	Parsa	Jira Bhawani Rural Municipality	0	0	0	0	0	0	0	0	0	0	0	0	0	0	0	0	0	0	0	0	0	0	0	0
Madhesh	Parsa	Kalikamai Rural Municipality	0	0	0	0	0	0	0	0	0	1	0	1	0	0	0	0	0	0	0	0	0	0	0	0
Madhesh	Parsa	Pakahamainpur Rural Municipality	0	0	0	0	0	0	0	0	0	0	0	0	0	0	0	0	0	0	0	0	0	0	0	0
Madhesh	Parsa	Parsagadi Municipality	0	0	0	0	0	0	0	0	0	0	0	0	0	0	0	0	0	0	0	0	0	0	0	0
Madhesh	Parsa	Paterwasugauli Rural Municipality	0	0	0	0	0	0	0	0	0	0	0	0	0	0	0	0	0	0	0	0	0	0	0	0
Madhesh	Parsa	Pokhariya Municipality	0	0	0	0	0	0	0	0	0	1	0	1	0	0	0	0	0	0	0	0	0	0	0	0
Madhesh	Parsa	Sakhuwa Prasauni Rural Municipality	0	0	0	0	0	0	0	0	0	0	0	0	0	0	0	0	0	0	0	0	0	0	0	0
Madhesh	Parsa	Thori Rural Municipality	0	0	0	0	0	0	0	0	0	0	0	0	0	0	0	0	0	0	0	0	0	0	0	0
Bagmati	Sindhuli	Dudhauli Municipality	0	1	1	0	0	0	0	0	0	0	0	0	0	0	0	0	0	0	0	0	0	0	0	0
Bagmati	Sindhuli	Ghanglekh Rural Municipality	0	0	0	0	0	0	0	0	0	0	0	0	0	0	0	0	0	0	0	0	0	0	0	0
Bagmati	Sindhuli	Golanjor Rural Municipality	1	2	3	0	0	0	0	0	0	0	0	0	0	0	0	0	0	0	0	0	0	1	1	2
Bagmati	Sindhuli	Hariharpurgadhi Rural Municipality	0	0	0	0	0	0	0	0	0	0	0	0	0	0	0	0	0	0	0	0	0	0	0	0
Bagmati	Sindhuli	Kamalamai Municipality	1	0	1	10	8	18	0	0	0	0	1	1	0	0	0	0	0	0	0	2	2	1	2	3
Bagmati	Sindhuli	Marin Rural Municipality	0	0	0	0	0	0	0	0	0	0	0	0	1	1	2	0	0	0	0	0	0	0	0	0
Bagmati	Sindhuli	Phikkal Rural Municipality	3	2	5	0	0	0	0	0	0	0	0	0	0	0	0	0	0	0	0	0	0	0	0	0
Bagmati	Sindhuli	Sunkoshi Rural Municipality	0	1	1	0	0	0	0	0	0	0	0	0	1	0	1	0	0	0	0	0	0	0	0	0
Bagmati	Sindhuli	Tinpatan Rural Municipality	0	0	0	0	0	0	0	0	0	0	0	0	0	0	0	0	0	0	2	1	3	0	0	0
Bagmati	Ramechhap	Doramba Rural Municipality	1	1	2	0	0	0	0	0	0	0	0	0	0	0	0	0	0	0	0	0	0	0	0	0
Bagmati	Ramechhap	Gokulganga Rural Municipality	0	2	2	0	0	0	0	0	0	0	0	0	0	0	0	0	0	0	0	0	0	0	0	0
Bagmati	Ramechhap	Khadadevi Rural Municipality	1	0	1	0	0	0	0	0	0	0	0	0	0	0	0	0	0	0	0	1	1	0	0	0
Bagmati	Ramechhap	Likhu Tamakosh Rural Municipality	1	2	3	0	0	0	0	0	0	0	0	0	0	0	0	0	0	0	0	1	1	1	0	1
Bagmati	Ramechhap	Manthali Municipality	0	1	1	2	0	2	0	0	0	0	0	0	0	0	0	0	0	0	0	1	1	1	1	2
Bagmati	Ramechhap	Ramechhap Municipality	0	0	0	1	0	1	0	0	0	0	0	0	0	0	0	0	0	0	0	0	0	1	0	1
Bagmati	Ramechhap	Sunapati Rural Municipality	0	0	0	0	0	0	0	0	0	0	0	0	0	0	0	0	0	0	0	0	0	0	0	0
Bagmati	Ramechhap	Umakunda Rural Municipality	1	1	2	1	1	2	0	0	0	0	0	0	0	0	0	0	0	0	1	0	1	0	0	0
Bagmati	Dolakha	Baiteshwor Rural Municipality	0	2	2	0	0	0	0	0	0	0	0	0	1	0	1	0	0	0	0	0	0	1	0	1
Bagmati	Dolakha	Bhimeshwor Municipality	2	1	3	0	0	0	3	10	13	1	3	4	0	0	0	0	0	0	1	0	1	0	0	0
Bagmati	Dolakha	Bigu Rural Municipality	1	0	1	1	1	2	0	0	0	0	0	0	0	0	0	0	0	0	0	0	0	0	0	0
Bagmati	Dolakha	Gaurishankar Rural Municipality	0	2	2	0	0	0	0	0	0	0	0	0	1	0	1	0	0	0	0	1	1	0	0	0
Bagmati	Dolakha	Jiri Municipality	0	1	1	0	1	1	0	0	0	0	0	0	0	0	0	0	0	0	0	0	0	0	0	0
Bagmati	Dolakha	Kalinchok Rural Municipality	2	2	4	2	3	5	0	0	0	0	0	0	0	0	0	0	0	0	0	0	0	0	1	1

Annex 1.5: Number of children with disabilities in all types of ECED/PPCs

Province	District	Local Level	Physical			Mental			Deaf			Blind			Low Vision			Deaf and Blind			Speech Impairment			Multiple		
			Girls	Boys	Total	Girls	Boys	Total	Girls	Boys	Total	Girls	Boys	Total	Girls	Boys	Total	Girls	Boys	Total	Girls	Boys	Total	Girls	Boys	Total
Bagmati	Dolakha	Melung Rural Municipality	1	0	1	0	1	1	0	0	0	0	0	0	0	0	0	0	0	0	0	0	0	0	0	0
Bagmati	Dolakha	Sailung Rural Municipality	1	1	2	0	0	0	0	0	0	0	0	0	0	0	0	0	0	0	0	0	0	0	0	0
Bagmati	Dolakha	Tamakoshi Rural Municipality	0	2	2	0	0	0	0	0	0	0	0	0	0	0	0	0	0	0	0	0	0	0	0	0
Bagmati	Sindhupalchok	Balefi Rural Municipality	0	0	0	0	1	1	0	0	0	0	0	0	0	0	0	0	0	0	0	1	1	0	0	0
Bagmati	Sindhupalchok	Barhabise Municipality	1	1	2	0	0	0	0	1	1	0	0	0	0	0	0	0	0	0	0	0	0	0	0	0
Bagmati	Sindhupalchok	Bhotekoshi Rural Municipality	1	0	1	0	0	0	0	0	0	0	0	0	0	0	0	0	0	0	0	0	0	0	0	0
Bagmati	Sindhupalchok	Chautara Sangachokgadhi Municipality	15	15	30	0	0	0	0	0	0	0	0	0	0	0	0	0	0	0	0	0	0	0	0	0
Bagmati	Sindhupalchok	Helambu Rural Municipality	1	0	1	0	0	0	0	0	0	0	0	0	0	0	0	0	0	0	0	0	0	0	0	0
Bagmati	Sindhupalchok	Indrawati Rural Municipality	0	0	0	0	0	0	0	0	0	0	0	0	0	0	0	0	0	0	0	0	0	0	0	0
Bagmati	Sindhupalchok	Jugal Rural Municipality	0	1	1	0	0	0	0	0	0	0	0	0	0	0	0	0	0	0	0	0	0	0	0	0
Bagmati	Sindhupalchok	Lisankhu Pakhar Rural Municipality	0	0	0	0	0	0	0	1	1	0	0	0	0	0	0	0	0	0	1	0	1	0	0	0
Bagmati	Sindhupalchok	Melamchi Municipality	1	1	2	0	0	0	0	0	0	1	0	1	0	0	0	0	0	0	0	0	0	0	0	0
Bagmati	Sindhupalchok	Panchpokhari Thangpal Rural Municipality	0	1	1	0	1	1	0	0	0	0	0	0	1	0	1	0	0	0	0	0	0	0	0	0
Bagmati	Sindhupalchok	Sunkoshi Rural Municipality	0	0	0	0	0	0	0	0	0	0	1	1	0	0	0	0	0	0	0	0	0	0	0	0
Bagmati	Sindhupalchok	Tripurasundari Rural Municipality	1	0	1	0	0	0	0	0	0	0	0	0	0	0	0	0	0	0	0	0	0	1	0	1
Bagmati	Kavrepalanchok	Banepa Municipality	7	5	12	0	0	0	0	0	0	0	0	0	0	0	0	0	0	0	1	1	2	3	4	7
Bagmati	Kavrepalanchok	Bethanchowk Rural Municipality	0	0	0	0	0	0	0	0	0	0	0	0	0	0	0	0	0	0	0	0	0	0	0	0
Bagmati	Kavrepalanchok	Bhumlu Rural Municipality	0	1	1	0	0	0	0	0	0	0	0	0	0	0	0	0	0	0	0	0	0	0	0	0
Bagmati	Kavrepalanchok	Chaurideurali Rural Municipality	0	0	0	0	0	0	0	0	0	0	0	0	0	0	0	0	0	0	0	0	0	0	0	0

Annex 1.5: Number of children with disabilities in all types of ECED/PPCs

Province	District	Local Level	Physical			Mental			Deaf			Blind			Low Vision			Deaf and Blind			Speech Impairment			Multiple		
			Girls	Boys	Total	Girls	Boys	Total	Girls	Boys	Total	Girls	Boys	Total	Girls	Boys	Total	Girls	Boys	Total	Girls	Boys	Total	Girls	Boys	Total
Bagmati	Kavrepalan chok	Dhulikhel Municipality	1	1	2	0	0	0	0	0	0	0	0	0	0	0	0	0	0	0	1	0	1	0	0	0
Bagmati	Kavrepalan chok	Khanikhola Rural Municipality	0	1	1	0	0	0	0	0	0	0	0	0	0	0	0	0	0	0	0	0	0	0	0	0
Bagmati	Kavrepalan chok	Mahabharat Rural Municipality	0	0	0	0	0	0	0	0	0	0	0	0	0	0	0	0	0	0	0	0	0	0	0	0
Bagmati	Kavrepalan chok	Mandandeupur Municipality	2	1	3	6	4	10	0	1	1	0	0	0	0	0	0	0	0	0	0	0	0	1	0	1
Bagmati	Kavrepalan chok	Namobuddha Municipality	0	1	1	1	0	1	0	0	0	1	0	1	0	0	0	0	0	0	0	0	0	0	0	0
Bagmati	Kavrepalan chok	Panauti Municipality	1	0	1	0	0	0	0	0	0	0	0	0	0	0	0	0	0	0	0	0	0	0	0	0
Bagmati	Kavrepalan chok	Panchkhal Municipality	0	2	2	0	0	0	0	0	0	0	0	0	0	0	0	0	0	0	0	0	0	0	0	0
Bagmati	Kavrepalan chok	Roshi Rural Municipality	0	0	0	0	0	0	0	0	0	0	0	0	0	0	0	0	0	0	0	0	0	0	0	0
Bagmati	Kavrepalan chok	Temal Rural Municipality	0	0	0	0	0	0	0	0	0	0	0	0	0	0	0	0	0	0	0	0	0	0	0	0
Bagmati	Lalitpur	Bagmati Rural Municipality	0	3	3	0	0	0	0	0	0	0	0	0	0	0	0	0	0	0	0	0	0	0	0	0
Bagmati	Lalitpur	Godawari Municipality	0	1	1	0	1	1	0	0	0	0	0	0	0	0	0	0	0	0	0	0	0	0	0	0
Bagmati	Lalitpur	Konjyosom Rural Municipality	1	1	2	0	0	0	0	0	0	0	0	0	0	0	0	0	0	0	0	0	0	0	0	0
Bagmati	Lalitpur	Lalitpur Sub Metropolitan City	1	2	3	16	24	40	1	3	4	3	6	9	1	0	1	0	0	0	0	0	0	0	1	1
Bagmati	Lalitpur	Mahalaxmi Municipality	0	0	0	0	1	1	0	0	0	1	0	1	0	0	0	0	0	0	0	1	1	0	0	0
Bagmati	Lalitpur	Mahankal Rural Municipality	0	1	1	0	0	0	0	0	0	0	0	0	0	0	0	0	0	0	0	1	1	0	0	0
Bagmati	Bhaktapur	Bhaktapur Municipality	4	7	11	13	17	30	2	2	4	0	0	0	0	0	0	0	0	0	0	1	1	14	18	32
Bagmati	Bhaktapur	Changunarayan Municipality	0	1	1	0	0	0	0	0	0	0	1	1	0	0	0	0	0	0	0	0	0	0	0	0
Bagmati	Bhaktapur	Madhyapur Thimi Municipality	0	1	1	0	1	1	0	0	0	2	2	4	0	0	0	0	0	0	0	0	0	0	0	0
Bagmati	Bhaktapur	Suryabinayak Municipality	0	1	1	0	0	0	0	0	0	0	0	0	0	0	0	0	0	0	0	0	0	0	0	0
Bagmati	Kathmandu	Budhanilkantha Municipality	3	5	8	0	0	0	0	0	0	1	0	1	0	0	0	0	0	0	0	0	0	2	0	2
Bagmati	Kathmandu	Chandragiri Municipality	1	4	5	0	2	2	0	0	0	1	0	1	2	0	2	0	0	0	0	1	1	0	0	0
Bagmati	Kathmandu	Dakshinkali Municipality	0	0	0	0	0	0	0	0	0	0	0	0	0	0	0	0	0	0	0	1	1	0	0	0
Bagmati	Kathmandu	Gokarneshwor Municipality	3	1	4	1	0	1	0	0	0	0	0	0	0	0	0	0	0	0	0	0	0	0	0	0
Bagmati	Kathmandu	Kageshwori Manahara Municipality	2	1	3	1	0	1	0	3	3	0	2	2	1	0	1	0	0	0	0	1	1	0	0	0
Bagmati	Kathmandu	Kathmandu Metropolitan City	10	12	22	47	86	133	7	20	27	2	0	2	2	0	2	0	0	0	1	0	1	2	2	4
Bagmati	Kathmandu	Kirtipur Municipality	0	0	0	0	0	0	0	0	0	3	10	13	0	0	0	0	0	0	0	0	0	0	0	0

Annex 1.5: Number of children with disabilities in all types of ECED/PPCs

Province	District	Local Level	Physical			Mental			Deaf			Blind			Low Vision			Deaf and Blind			Speech Impairment			Multiple		
			Girls	Boys	Total	Girls	Boys	Total	Girls	Boys	Total	Girls	Boys	Total	Girls	Boys	Total	Girls	Boys	Total	Girls	Boys	Total	Girls	Boys	Total
Bagmati	Kathmandu	Nagarjun Municipality	2	2	4	0	0	0	0	0	0	0	0	0	0	1	1	0	0	0	0	0	0	0	0	0
Bagmati	Kathmandu	Shankharapur Municipality	0	1	1	0	0	0	0	0	0	0	0	0	0	0	0	0	0	0	0	0	0	0	0	0
Bagmati	Kathmandu	Tarakeshwor Municipality	2	2	4	0	0	0	0	0	0	0	0	0	0	0	0	0	0	0	0	0	0	0	0	0
Bagmati	Kathmandu	Tokha Municipality	3	4	7	2	2	4	0	0	0	0	0	0	0	0	0	0	0	0	2	3	5	1	7	8
Bagmati	Nuwakot	Belkotgadhi Municipality	0	1	1	0	0	0	0	0	0	0	0	0	0	0	0	0	0	0	0	0	0	0	0	0
Bagmati	Nuwakot	Bidur Municipality	9	6	15	6	1	7	0	0	0	0	0	0	0	0	0	0	0	0	1	0	1	0	0	0
Bagmati	Nuwakot	Dupcheshwar Rural Municipality	0	0	0	0	0	0	0	0	0	0	0	0	0	0	0	0	0	0	0	0	0	0	0	0
Bagmati	Nuwakot	Kakani Rural Municipality	0	0	0	1	0	1	0	0	0	0	0	0	0	0	0	0	0	0	0	1	1	0	0	0
Bagmati	Nuwakot	Kispang Rural Municipality	0	0	0	0	0	0	0	0	0	0	0	0	0	0	0	0	0	0	0	0	0	0	0	0
Bagmati	Nuwakot	Likhu Rural Municipality	0	0	0	0	0	0	0	0	0	0	0	0	0	0	0	0	0	0	1	0	1	0	0	0
Bagmati	Nuwakot	Myagang Rural Municipality	0	0	0	0	0	0	0	0	0	0	0	0	0	0	0	0	0	0	0	0	0	0	0	0
Bagmati	Nuwakot	Panchakanya Rural Municipality	1	2	3	0	0	0	0	0	0	0	0	0	0	0	0	0	0	0	0	0	0	0	0	0
Bagmati	Nuwakot	Shivapuri Rural Municipality	1	1	2	0	0	0	0	0	0	0	0	0	0	0	0	0	0	0	0	1	1	0	1	1
Bagmati	Nuwakot	Suryagadhi Rural Municipality	0	0	0	0	0	0	0	0	0	0	0	0	1	0	1	0	0	0	0	0	0	0	0	0
Bagmati	Nuwakot	Tadi Rural Municipality	0	0	0	0	0	0	0	0	0	0	0	0	0	0	0	0	0	0	0	0	0	0	0	0
Bagmati	Nuwakot	Tarkeshwar Rural Municipality	0	0	0	0	0	0	0	0	0	0	0	0	0	0	0	0	0	0	0	0	0	0	1	1
Bagmati	Rasuwa	Aamachhodingmo Rural Municipality	0	0	0	0	0	0	0	0	0	0	0	0	0	0	0	0	0	0	0	0	0	0	0	0
Bagmati	Rasuwa	Gosaikunda Rural Municipality	1	2	3	0	0	0	0	0	0	0	0	0	0	0	0	0	0	0	0	0	0	1	0	1
Bagmati	Rasuwa	Kalika Rural Municipality	0	0	0	0	0	0	0	0	0	0	0	0	0	0	0	0	0	0	1	0	1	0	1	1
Bagmati	Rasuwa	Naukunda Rural Municipality	0	0	0	0	0	0	0	0	0	0	0	0	0	0	0	0	0	0	0	0	0	0	2	2
Bagmati	Rasuwa	Uttargaya Rural Municipality	0	0	0	0	0	0	0	0	0	0	0	0	0	0	0	0	0	0	0	0	0	0	0	0
Bagmati	Dhading	Benighat Rorang Rural Municipality	1	2	3	0	0	0	0	1	1	0	0	0	0	0	0	0	0	0	0	0	0	0	1	1
Bagmati	Dhading	Dhunibesi Municipality	0	0	0	2	0	2	0	0	0	0	0	0	0	0	0	0	0	0	0	0	0	0	0	0
Bagmati	Dhading	Gajuri Rural Municipality	0	1	1	0	1	1	0	0	0	0	0	0	0	0	0	0	0	0	0	0	0	0	0	0
Bagmati	Dhading	Galchi Rural Municipality	0	0	0	0	0	0	0	0	0	0	1	1	0	0	0	0	0	0	0	0	0	0	0	0
Bagmati	Dhading	Gangjamuna Rural Municipality	0	0	0	0	0	0	0	0	0	0	0	0	0	0	0	0	0	0	0	0	0	0	0	0
Bagmati	Dhading	Jwalamukhi Rural Municipality	0	0	0	0	0	0	0	0	0	0	0	0	1	0	1	0	0	0	0	0	0	0	0	0
Bagmati	Dhading	Khaniyabash Rural Municipality	0	0	0	0	0	0	0	0	0	0	0	0	0	0	0	0	0	0	0	0	0	0	0	0
Bagmati	Dhading	Netrawati Dabjong Rural Municipality	0	0	0	0	0	0	0	0	0	0	1	1	0	0	0	0	0	0	0	0	0	0	0	0
Bagmati	Dhading	Nilkantha Municipality	1	3	4	0	1	1	0	0	0	0	0	0	0	0	0	0	0	0	0	0	0	0	0	0
Bagmati	Dhading	Rubi Valley Rural Municipality	0	0	0	0	0	0	0	0	0	0	0	0	0	0	0	0	0	0	0	0	0	0	0	0
Bagmati	Dhading	Siddhalek Rural Municipality	1	1	2	0	1	1	0	0	0	0	1	1	0	0	0	0	0	0	0	0	0	0	0	0
Bagmati	Dhading	Thakre Rural Municipality	0	1	1	0	0	0	0	0	0	0	0	0	0	0	0	0	0	0	0	0	0	0	0	0
Bagmati	Dhading	Tripura sundari Rural Municipality	0	2	2	1	0	1	0	0	0	0	0	0	0	0	0	0	0	0	0	0	0	1	0	1
Bagmati	Makwanpur	Bagmati Rural Municipality	0	0	0	0	0	0	0	0	0	0	0	0	0	0	0	0	0	0	0	0	0	0	0	0

Annex 1.5: Number of children with disabilities in all types of ECED/PPCs

Province	District	Local Level	Physical			Mental			Deaf			Blind			Low Vision			Deaf and Blind			Speech Impairment			Multiple		
			Girls	Boys	Total	Girls	Boys	Total	Girls	Boys	Total	Girls	Boys	Total	Girls	Boys	Total	Girls	Boys	Total	Girls	Boys	Total	Girls	Boys	Total
Bagmati	Makwanpur	Bakaiya Rural Municipality	1	1	2	2	0	2	0	0	0	0	0	0	0	0	0	0	0	0	0	0	0	0	0	0
Bagmati	Makwanpur	Bhimphedi Rural Municipality	0	0	0	0	0	0	0	0	0	0	0	0	0	0	0	0	0	0	0	0	0	0	0	0
Bagmati	Makwanpur	Hetauda Sub Metropolitan City	5	10	15	2	3	5	0	1	1	0	1	1	0	3	3	0	0	0	0	0	0	0	0	0
Bagmati	Makwanpur	Indrasarowar Rural Municipality	1	1	2	0	0	0	0	0	0	0	0	0	0	0	0	0	0	0	0	0	0	2	0	2
Bagmati	Makwanpur	Kailash Rural Municipality	0	0	0	0	0	0	0	0	0	0	0	0	0	0	0	0	0	0	0	0	0	0	0	0
Bagmati	Makwanpur	Makawanpurgadhi Rural Municipality	1	0	1	0	0	0	0	0	0	0	0	0	0	0	0	0	0	0	0	0	0	0	0	0
Bagmati	Makwanpur	Manahari Rural Municipality	1	1	2	1	0	1	0	0	0	0	0	0	0	0	0	0	0	0	0	0	0	0	0	0
Bagmati	Makwanpur	Raksirang Rural Municipality	3	0	3	0	0	0	0	0	0	0	0	0	0	0	0	0	0	0	0	0	0	0	0	0
Bagmati	Makwanpur	Thaha Municipality	1	0	1	2	0	2	0	0	0	0	2	2	0	0	0	0	0	0	0	0	0	0	0	0
Bagmati	Chitwan	Bharatpur Metropolitan City	2	3	5	27	53	80	0	1	1	1	0	1	0	0	0	0	0	0	0	0	0	1	0	1
Bagmati	Chitwan	Ichchhyakamana Rural Municipality	0	0	0	0	0	0	0	0	0	0	0	0	0	0	0	0	0	0	0	0	0	0	0	0
Bagmati	Chitwan	Kalika Municipality	22	40	62	0	0	0	0	0	0	0	0	0	0	0	0	0	0	0	1	0	1	0	0	0
Bagmati	Chitwan	Khairahani Municipality	1	1	2	0	1	1	0	0	0	0	0	0	0	0	0	0	0	0	0	1	1	0	0	0
Bagmati	Chitwan	Madi Municipality	0	1	1	1	0	1	0	0	0	0	0	0	1	0	1	0	0	0	0	0	0	0	0	0
Bagmati	Chitwan	Rapti Municipality	0	1	1	3	0	3	0	2	2	0	0	0	0	0	0	0	0	0	0	0	0	0	0	0
Bagmati	Chitwan	Ratnangar Municipality	1	0	1	0	1	1	0	0	0	8	1	9	0	0	0	0	0	0	0	0	0	0	0	0
Gandaki	Gorkha	Aarughat Rural Municipality	0	0	0	0	0	0	0	0	0	0	0	0	0	0	0	0	0	0	0	0	0	0	0	0
Gandaki	Gorkha	Ajirkot Rural Municipality	1	1	2	0	0	0	0	0	0	0	0	0	0	0	0	0	0	0	0	0	0	0	0	0
Gandaki	Gorkha	Barpak Sulikot Rural Municipality	0	0	0	1	0	1	0	0	0	0	0	0	0	0	0	0	0	0	0	0	0	0	0	0
Gandaki	Gorkha	Bhimsen Thapa Rural Municipality	0	0	0	0	0	0	0	0	0	0	0	0	0	0	0	0	0	0	1	0	1	0	0	0
Gandaki	Gorkha	Chumanuwari Rural Municipality	0	0	0	0	0	0	0	0	0	0	0	0	0	0	0	0	0	0	0	0	0	0	0	0
Gandaki	Gorkha	Dharche Rural Municipality	0	1	1	0	0	0	0	0	0	0	0	0	0	0	0	0	0	0	0	0	0	0	0	0
Gandaki	Gorkha	Gandaki Rural Municipality	0	0	0	0	0	0	0	0	0	0	0	0	0	0	0	0	0	0	0	0	0	0	0	0
Gandaki	Gorkha	Gorkha Municipality	0	1	1	0	0	0	0	0	0	1	0	1	0	0	0	0	0	0	0	0	0	0	0	0
Gandaki	Gorkha	Palungtar Municipality	1	0	1	0	1	1	0	0	0	0	0	0	0	0	0	0	0	0	0	0	0	0	0	0
Gandaki	Gorkha	Sahid Lakhan Rural Municipality	0	0	0	0	0	0	0	0	0	0	0	0	0	0	0	0	0	0	0	0	0	0	0	0
Gandaki	Gorkha	Siranchowk Rural Municipality	1	0	1	0	0	0	0	0	0	0	0	0	0	0	0	0	0	0	1	0	1	0	0	0
Gandaki	Lamjung	Besishahar Municipality	1	0	1	0	1	1	0	0	0	0	0	0	0	0	0	0	0	0	0	0	0	0	0	0
Gandaki	Lamjung	Dordi Rural Municipality	0	0	0	0	0	0	0	0	0	0	0	0	0	0	0	0	0	0	0	0	0	0	0	0
Gandaki	Lamjung	Dudhpokhari Rural Municipality	1	0	1	0	0	0	0	0	0	0	0	0	0	0	0	0	0	0	0	0	0	0	0	0
Gandaki	Lamjung	Kwholasothar Rural Municipality	2	1	3	0	0	0	0	0	0	0	0	0	0	1	1	0	0	0	0	0	0	0	0	0
Gandaki	Lamjung	Madhya Nepal Municipality	1	1	2	0	0	0	0	0	0	0	0	0	0	0	0	0	0	0	0	0	0	0	0	0
Gandaki	Lamjung	Marsyangdi Rural Municipality	0	1	1	0	0	0	0	0	0	0	0	0	0	0	0	0	0	0	0	0	0	0	0	0
Gandaki	Lamjung	Rainas Municipality	1	0	1	0	0	0	0	0	0	0	0	0	0	0	0	0	0	0	0	0	0	0	0	0
Gandaki	Lamjung	Sundarbazar Municipality	1	1	2	0	0	0	0	0	0	0	0	0	0	0	0	0	0	0	1	0	1	0	0	0

Annex 1.5: Number of children with disabilities in all types of ECED/PPCs

Province	District	Local Level	Physical			Mental			Deaf			Blind			Low Vision			Deaf and Blind			Speech Impairment			Multiple		
			Girls	Boys	Total	Girls	Boys	Total	Girls	Boys	Total	Girls	Boys	Total	Girls	Boys	Total	Girls	Boys	Total	Girls	Boys	Total	Girls	Boys	Total
Gandaki	Tanahu	Aanbookhaireni Rural Municipality	0	1	1	0	0	0	0	0	0	0	0	0	0	0	0	0	0	0	0	0	0	0	0	0
Gandaki	Tanahu	Bandipur Rural Municipality	0	0	0	1	1	2	0	0	0	0	0	0	0	0	0	0	0	0	0	0	0	0	0	0
Gandaki	Tanahu	Bhanu Municipality	0	1	1	0	0	0	0	0	0	0	0	0	0	1	1	0	0	0	0	0	0	0	0	0
Gandaki	Tanahu	Bhimad Municipality	0	0	0	0	0	0	0	0	0	0	0	0	0	0	0	0	0	0	0	0	0	0	0	0
Gandaki	Tanahu	Byas Municipality	1	0	1	0	0	0	0	0	0	0	0	0	0	0	0	0	0	0	0	0	0	0	0	0
Gandaki	Tanahu	Devghat Rural Municipality	1	2	3	0	0	0	0	0	0	0	0	0	0	0	0	0	0	0	0	1	1	0	0	0
Gandaki	Tanahu	Ghiring Rural Municipality	0	0	0	0	0	0	0	0	0	0	0	0	0	0	0	0	0	0	0	0	0	0	0	0
Gandaki	Tanahu	Myagde Rural Municipality	0	0	0	0	0	0	0	0	0	0	0	0	0	0	0	0	0	0	0	0	0	0	0	0
Gandaki	Tanahu	Rishing Rural Municipality	0	0	0	0	0	0	0	0	0	0	0	0	0	0	0	0	0	0	0	0	0	0	0	0
Gandaki	Tanahu	Shuklagandaki Municipality	1	1	2	0	0	0	0	0	0	1	0	1	1	0	1	0	0	0	0	2	2	1	0	1
Gandaki	Syangja	Aandhikhola Rural Municipality	0	0	0	1	1	2	0	0	0	0	0	0	0	0	0	0	0	0	0	0	0	0	0	0
Gandaki	Syangja	Arjunchaupari Rural Municipality	0	1	1	0	0	0	0	0	0	0	0	0	1	0	1	0	0	0	0	0	0	0	0	0
Gandaki	Syangja	Bhirkot Municipality	3	4	7	0	0	0	0	0	0	0	0	0	0	0	0	0	0	0	0	0	0	0	0	0
Gandaki	Syangja	Biruwa Rural Municipality	0	0	0	0	0	0	0	0	0	0	0	0	0	0	0	0	0	0	0	0	0	0	1	1
Gandaki	Syangja	Chapakot Municipality	0	2	2	1	0	1	0	0	0	0	0	0	0	0	0	0	0	0	0	0	0	0	0	0
Gandaki	Syangja	Galyang Municipality	0	0	0	1	1	2	1	0	1	0	0	0	1	0	1	0	0	0	1	2	3	1	0	1
Gandaki	Syangja	Harinas Rural Municipality	0	0	0	0	1	1	0	0	0	0	0	0	0	0	0	0	0	0	0	0	0	1	0	1
Gandaki	Syangja	Kaligandagi Rural Municipality	0	0	0	0	1	1	0	0	0	0	0	0	0	0	0	0	0	0	0	1	1	0	0	0
Gandaki	Syangja	Phedikhola Rural Municipality	0	1	1	0	0	0	0	0	0	0	0	0	0	0	0	0	0	0	0	0	0	0	0	0
Gandaki	Syangja	Putalibazar Municipality	0	0	0	0	0	0	0	0	0	0	0	0	0	0	0	0	0	0	0	0	0	1	0	1
Gandaki	Syangja	Waling Municipality	1	0	1	0	0	0	0	0	0	0	0	0	0	0	0	0	0	0	0	0	0	1	0	1
Gandaki	Kaski	Annapurna Rural Municipality	2	1	3	0	0	0	0	0	0	0	0	0	0	0	0	0	0	0	0	0	0	2	0	2
Gandaki	Kaski	Machhapuchchhre Rural Municipality	1	1	2	0	0	0	0	0	0	0	0	0	0	0	0	0	0	0	1	1	2	0	0	0
Gandaki	Kaski	Madi Rural Municipality	0	3	3	0	0	0	0	1	1	0	0	0	0	0	0	2	0	2	0	1	1	0	1	1
Gandaki	Kaski	Pokhara Metropolitan City	18	31	49	1	3	4	0	0	0	1	0	1	2	2	4	0	0	0	1	3	4	0	0	0
Gandaki	Kaski	Rupa Rural Municipality	1	1	2	1	0	1	0	0	0	0	0	0	0	1	1	0	0	0	0	0	0	1	1	2
Gandaki	Manang	Chame Rural Municipality	0	0	0	0	0	0	0	0	0	0	0	0	0	0	0	0	0	0	0	0	0	0	0	0
Gandaki	Manang	Manang Ngisyang Rural Municipality	0	0	0	0	0	0	0	0	0	0	0	0	0	0	0	0	0	0	0	0	0	0	0	0
Gandaki	Manang	Narpa Bhumi Rural Municipality	0	0	0	0	0	0	0	0	0	0	0	0	0	0	0	0	0	0	0	0	0	0	0	0
Gandaki	Manang	Narso Rural Municipality	0	0	0	0	0	0	0	0	0	0	0	0	0	0	0	0	0	0	0	0	0	0	0	0
Gandaki	Mustang	Baragaun Muktikshetra Rural Municipality	0	0	0	0	0	0	0	0	0	0	0	0	0	0	0	0	0	0	0	0	0	0	0	0
Gandaki	Mustang	Gharapjhong Rural Municipality	0	1	1	0	0	0	0	0	0	0	0	0	0	2	2	0	0	0	0	0	0	0	0	0

Annex 1.5: Number of children with disabilities in all types of ECED/PPCs

Province	District	Local Level	Physical			Mental			Deaf			Blind			Low Vision			Deaf and Blind			Speech Impairment			Multiple		
			Girls	Boys	Total	Girls	Boys	Total	Girls	Boys	Total	Girls	Boys	Total	Girls	Boys	Total	Girls	Boys	Total	Girls	Boys	Total	Girls	Boys	Total
Gandaki	Mustang	Lo Ghekar Damodarkunda Rural Municipality	0	0	0	0	0	0	0	0	0	0	0	0	0	0	0	0	0	0	0	0	0	0	0	0
Gandaki	Mustang	Lomanthang Rural Municipality	0	2	2	0	1	1	0	0	0	0	0	0	0	0	0	0	0	0	0	0	0	0	0	0
Gandaki	Mustang	Thasang Rural Municipality	0	0	0	0	0	0	0	0	0	0	0	0	0	0	0	0	0	0	0	0	0	1	0	1
Gandaki	Myagdi	Annapurna Rural Municipality	1	2	3	0	0	0	0	0	0	0	0	0	0	0	0	0	0	0	0	0	0	0	0	0
Gandaki	Myagdi	Beni Municipality	0	0	0	1	0	1	0	0	0	0	0	0	0	0	0	0	0	0	0	0	0	0	0	0
Gandaki	Myagdi	Dhawalagiri Rural Municipality	2	1	3	0	0	0	0	0	0	0	0	0	0	0	0	0	0	0	0	0	0	0	1	1
Gandaki	Myagdi	Malika Rural Municipality	0	0	0	0	0	0	0	0	0	0	0	0	0	0	0	0	0	0	0	0	0	0	0	0
Gandaki	Myagdi	Mangala Rural Municipality	0	0	0	0	0	0	0	1	1	0	0	0	0	0	0	0	0	0	0	1	1	0	0	0
Gandaki	Myagdi	Raghuganga Rural Municipality	0	0	0	0	0	0	0	0	0	0	0	0	0	0	0	0	0	0	0	0	0	0	0	0
Gandaki	Parbat	Bihadi Rural Municipality	0	0	0	0	0	0	0	0	0	0	0	0	0	0	0	0	0	0	0	0	0	0	0	0
Gandaki	Parbat	Jaljala Rural Municipality	0	0	0	0	0	0	0	0	0	0	0	0	0	2	2	0	0	0	0	0	0	0	0	0
Gandaki	Parbat	Kushma Municipality	1	2	3	0	1	1	0	0	0	0	1	1	0	0	0	0	0	0	0	2	2	0	1	1
Gandaki	Parbat	Mahashila Rural Municipality	0	0	0	0	0	0	0	0	0	0	0	0	0	0	0	0	0	0	0	0	0	0	0	0
Gandaki	Parbat	Modi Rural Municipality	0	0	0	0	0	0	0	1	1	0	0	0	0	0	0	0	0	0	0	1	1	1	0	1
Gandaki	Parbat	Painyu Rural Municipality	0	0	0	0	0	0	0	0	0	0	0	0	0	0	0	0	0	0	1	0	1	0	0	0
Gandaki	Parbat	Phalewas Municipality	0	1	1	0	0	0	0	0	0	0	0	0	0	0	0	0	0	0	0	0	0	1	1	2
Gandaki	Baglung	Badigad Rural Municipality	1	0	1	0	0	0	0	1	1	0	0	0	0	0	0	0	0	0	0	0	0	0	0	0
Gandaki	Baglung	Baglung Municipality	0	2	2	0	0	0	0	0	0	0	0	0	0	0	0	0	0	0	0	0	0	0	0	0
Gandaki	Baglung	Bareng Rural Municipality	0	0	0	0	0	0	0	0	0	0	0	0	0	0	0	0	0	0	0	0	0	0	0	0
Gandaki	Baglung	Dhorpatan Municipality	0	0	0	0	0	0	0	0	0	0	0	0	1	0	1	0	0	0	0	1	1	0	0	0
Gandaki	Baglung	Galkot Municipality	0	1	1	0	1	1	0	0	0	0	0	0	0	0	0	0	0	0	0	0	0	0	0	0
Gandaki	Baglung	Jaimuni Municipality	0	1	1	0	0	0	0	0	0	0	0	0	0	0	0	0	0	0	0	0	0	1	0	1
Gandaki	Baglung	Kanthekhola Rural Municipality	1	0	1	0	0	0	0	0	0	0	0	0	0	0	0	0	0	0	0	0	0	1	0	1
Gandaki	Baglung	Nisikhola Rural Municipality	0	0	0	0	0	0	0	0	0	0	0	0	0	0	0	0	0	0	0	0	0	0	0	0
Gandaki	Baglung	Taman Khola Rural Municipality	0	0	0	0	0	0	0	0	0	0	0	0	0	0	0	0	0	0	0	0	0	0	0	0
Gandaki	Baglung	Tara Khola Rural Municipality	1	0	1	0	0	0	0	0	0	0	0	0	0	0	0	0	0	0	0	0	0	0	0	0
Gandaki	Nawalpur	Baudikali Rural Municipality	1	1	2	0	0	0	0	0	0	0	0	0	0	0	0	0	0	0	0	1	1	0	0	0
Gandaki	Nawalpur	Binayi Tribeni Rural Municipality	3	0	3	0	0	0	0	0	0	0	0	0	0	0	0	0	0	0	0	0	0	0	0	0
Gandaki	Nawalpur	Bulingtar Rural Municipality	0	0	0	0	0	0	0	0	0	0	0	0	0	0	0	0	0	0	0	0	0	0	0	0
Gandaki	Nawalpur	Devchuli Municipality	0	0	0	0	0	0	0	0	0	0	0	0	0	0	0	0	0	0	0	0	0	0	0	0
Gandaki	Nawalpur	Gaidakot Municipality	0	2	2	0	0	0	0	0	0	0	0	0	0	0	0	0	0	0	0	0	0	0	0	0
Gandaki	Nawalpur	Hupsekot Rural Municipality	1	2	3	1	0	1	0	0	0	0	0	0	1	2	3	0	0	0	0	0	0	0	0	0
Gandaki	Nawalpur	Kawaswoti Municipality	0	4	4	0	1	1	0	0	0	0	0	0	1	0	1	2	0	2	0	2	2	2	4	6
Gandaki	Nawalpur	Madhyabindu Municipality	16	34	50	0	1	1	1	0	1	0	0	0	0	0	0	0	0	0	0	0	0	1	0	1

Annex 1.5: Number of children with disabilities in all types of ECED/PPCs

Province	District	Local Level	Physical			Mental			Deaf			Blind			Low Vision			Deaf and Blind			Speech Impairment			Multiple		
			Girls	Boys	Total	Girls	Boys	Total	Girls	Boys	Total	Girls	Boys	Total	Girls	Boys	Total	Girls	Boys	Total	Girls	Boys	Total	Girls	Boys	Total
Karnali	Rukum Paschim	Aathbiskot Municipality	0	1	1	0	0	0	0	0	0	0	0	0	0	0	0	0	0	0	0	0	0	0	0	0
Karnali	Rukum Paschim	Banphikot Rural Municipality	0	14	14	0	0	0	0	0	0	0	0	0	0	0	0	0	0	0	0	0	0	0	0	0
Karnali	Rukum Paschim	Chaurjahari Municipality	2	1	3	0	0	0	0	0	0	0	0	0	0	0	0	0	0	0	0	0	0	0	0	0
Karnali	Rukum Paschim	Musikot Municipality	0	1	1	0	0	0	0	0	0	0	0	0	1	0	1	0	0	0	0	0	0	0	0	0
Karnali	Rukum Paschim	Sani Bheri Rural Municipality	2	2	4	0	1	1	0	0	0	0	1	1	0	0	0	0	0	0	0	0	0	0	0	0
Karnali	Rukum Paschim	Tribeni Rural Municipality	1	2	3	0	0	0	0	0	0	0	0	0	0	0	0	0	0	0	0	1	1	0	0	0
Karnali	Salyan	Bagchaur Municipality	1	1	2	1	1	2	0	0	0	1	0	1	0	0	0	0	0	0	0	0	0	0	0	0
Karnali	Salyan	Bangad Kupinde Municipality	0	1	1	0	0	0	0	0	0	0	0	0	0	0	0	0	0	0	0	0	0	0	0	0
Karnali	Salyan	Chhatreshwori Rural Municipality	0	0	0	0	0	0	0	0	0	0	0	0	0	0	0	0	0	0	0	0	0	0	0	0
Karnali	Salyan	Darma Rural Municipality	0	2	2	0	0	0	0	0	0	0	0	0	0	0	0	0	0	0	0	0	0	0	0	0
Karnali	Salyan	Kalimati Rural Municipality	0	1	1	0	0	0	0	0	0	0	0	0	0	0	0	0	0	0	0	0	0	0	0	0
Karnali	Salyan	Kapurkot Rural Municipality	0	0	0	0	0	0	0	0	0	0	0	0	0	0	0	0	0	0	0	0	0	0	0	0
Karnali	Salyan	Kumakh Rural Municipality	0	0	0	0	0	0	0	0	0	0	0	0	0	0	0	0	0	0	0	0	0	0	0	0
Karnali	Salyan	Sharada Municipality	0	0	0	0	0	0	0	0	0	0	0	0	0	0	0	0	0	0	0	0	0	0	0	0
Karnali	Salyan	Siddha Kumakh Rural Municipality	0	0	0	0	0	0	0	0	0	0	0	0	0	0	0	0	0	0	0	0	0	0	0	0
Karnali	Salyan	Tribeni Rural Municipality	0	0	0	0	0	0	0	0	0	0	0	0	0	0	0	0	0	0	0	0	0	0	0	0
Karnali	Surkhet	Barahatal Rural Municipality	0	0	0	0	0	0	0	0	0	0	0	0	0	0	0	0	0	0	0	0	0	0	0	0
Karnali	Surkhet	Bheriganga Municipality	1	0	1	0	1	1	0	0	0	0	0	0	0	0	0	0	0	0	0	0	0	0	0	0
Karnali	Surkhet	Birendranagar Municipality	1	1	2	0	13	13	4	5	9	0	1	1	0	1	1	0	0	0	1	0	1	0	0	0
Karnali	Surkhet	Chaukune Rural Municipality	0	0	0	0	0	0	0	0	0	0	0	0	0	0	0	0	0	0	0	0	0	0	0	0
Karnali	Surkhet	Chingad Rural Municipality	0	0	0	0	0	0	0	0	0	0	0	0	0	0	0	0	0	0	0	0	0	0	0	0
Karnali	Surkhet	Gurbhakot Municipality	1	0	1	0	0	0	0	0	0	0	0	0	0	0	0	0	0	0	0	0	0	0	0	0
Karnali	Surkhet	Lekbesi Municipality	0	1	1	0	0	0	0	0	0	0	0	0	0	1	1	0	0	0	0	0	0	0	0	0
Karnali	Surkhet	Panchpuri Municipality	0	0	0	0	0	0	0	0	0	0	0	0	0	0	0	0	0	0	0	0	0	0	0	0
Karnali	Surkhet	Simta Rural Municipality	1	0	1	0	0	0	0	0	0	0	0	0	0	0	0	0	0	0	0	0	0	0	0	0
Karnali	Dailekh	Aathabis Municipality	0	0	0	1	0	1	0	0	0	2	4	6	0	0	0	0	0	0	0	0	0	0	0	0
Karnali	Dailekh	Bhagawatimai Rural Municipality	0	0	0	0	0	0	0	0	0	0	0	0	0	0	0	0	0	0	0	0	0	0	0	0
Karnali	Dailekh	Bhairabi Rural Municipality	0	0	0	0	1	1	0	0	0	0	0	0	0	0	0	0	0	0	0	0	0	0	0	0
Karnali	Dailekh	Chamunda Bindrasaini Municipality	0	0	0	0	0	0	0	0	0	0	0	0	0	0	0	0	0	0	0	0	0	0	0	0

Annex 1.5: Number of children with disabilities in all types of ECED/PPCs

Province	District	Local Level	Physical			Mental			Deaf			Blind			Low Vision			Deaf and Blind			Speech Impairment			Multiple		
			Girls	Boys	Total	Girls	Boys	Total	Girls	Boys	Total	Girls	Boys	Total	Girls	Boys	Total	Girls	Boys	Total	Girls	Boys	Total	Girls	Boys	Total
Karnali	Dailekh	Dullu Municipality	0	0	0	0	0	0	0	0	0	0	0	0	0	0	0	0	0	0	0	0	0	0	0	0
Karnali	Dailekh	Dungeshwor Rural Municipality	0	0	0	0	0	0	0	0	0	0	0	0	0	0	0	0	0	0	0	0	0	0	0	0
Karnali	Dailekh	Gurans Rural Municipality	0	1	1	0	0	0	0	0	0	0	0	0	0	0	0	0	0	0	0	0	0	0	0	0
Karnali	Dailekh	Mahabu Rural Municipality	0	0	0	0	0	0	0	0	0	0	0	0	0	0	0	0	0	0	0	0	0	0	0	0
Karnali	Dailekh	Narayan Municipality	0	1	1	0	0	0	0	0	0	0	0	0	0	0	0	0	0	0	0	0	0	0	0	0
Karnali	Dailekh	Naumule Rural Municipality	0	1	1	0	0	0	0	0	0	0	0	0	0	0	0	0	0	0	0	0	0	0	0	0
Karnali	Dailekh	Thantikandh Rural Municipality	0	0	0	1	0	1	0	0	0	0	0	0	0	0	0	0	0	0	0	0	0	0	0	0
Karnali	Jajarkot	Barekot Rural Municipality	1	1	2	0	1	1	0	0	0	1	0	1	0	0	0	0	0	0	0	0	0	0	0	0
Karnali	Jajarkot	Bheri Municipality	2	2	4	0	0	0	0	0	0	0	0	0	0	0	0	0	0	0	0	0	0	0	0	0
Karnali	Jajarkot	Chhedagad Municipality	1	1	2	0	0	0	1	0	1	0	0	0	0	0	0	0	0	0	0	0	0	0	0	0
Karnali	Jajarkot	Junichande Rural Municipality	1	0	1	1	0	1	0	0	0	0	0	0	0	0	0	0	0	0	0	0	0	0	0	0
Karnali	Jajarkot	Kuse Rural Municipality	2	2	4	0	0	0	0	0	0	0	0	0	0	0	0	0	0	0	0	0	0	0	0	0
Karnali	Jajarkot	Nalagad Municipality	7	13	20	0	1	1	0	0	0	0	1	1	0	0	0	0	0	0	0	0	0	0	0	0
Karnali	Jajarkot	Shibalaya Rural Municipality	0	0	0	0	0	0	0	0	0	0	0	0	0	0	0	0	0	0	0	0	0	0	0	0
Karnali	Dolpa	Chharka Tangsong Rural Municipality	0	0	0	0	0	0	0	0	0	0	0	0	0	0	0	0	0	0	0	0	0	0	0	0
Karnali	Dolpa	Dolpo Buddha Rural Municipality	0	0	0	0	0	0	0	0	0	0	0	0	0	0	0	0	0	0	0	0	0	0	0	0
Karnali	Dolpa	Jagadulla Rural Municipality	0	0	0	0	0	0	1	0	1	0	0	0	0	0	0	0	0	0	0	0	0	0	0	0
Karnali	Dolpa	Kaike Rural Municipality	0	0	0	0	1	1	0	0	0	0	0	0	0	0	0	0	0	0	0	0	0	0	0	0
Karnali	Dolpa	Mudkechula Rural Municipality	0	1	1	0	0	0	0	0	0	0	0	0	0	0	0	0	0	0	0	0	0	0	0	0
Karnali	Dolpa	Shey Phoksundo Rural Municipality	0	0	0	0	0	0	0	0	0	0	0	0	0	0	0	0	0	0	0	0	0	0	1	1
Karnali	Dolpa	Thuli Bheri Municipality	2	0	2	0	0	0	0	1	1	0	0	0	0	0	0	0	0	0	0	0	0	0	0	0
Karnali	Dolpa	Tripurasundari Municipality	1	1	2	0	1	1	0	0	0	0	0	0	0	1	1	0	0	0	0	1	1	1	0	1
Karnali	Jumla	Chandannath Municipality	0	0	0	0	0	0	1	1	2	0	0	0	0	0	0	0	0	0	0	0	0	0	0	0
Karnali	Jumla	Guthichaur Rural Municipality	0	0	0	0	0	0	0	0	0	0	0	0	0	0	0	0	0	0	0	0	0	0	0	0
Karnali	Jumla	Hima Rural Municipality	0	1	1	0	0	0	0	0	0	0	0	0	0	0	0	0	0	0	0	0	0	0	0	0
Karnali	Jumla	Kanakasundari Rural Municipality	1	1	2	0	0	0	0	0	0	0	0	0	0	0	0	0	0	0	0	0	0	0	0	0
Karnali	Jumla	Patrasi Rural Municipality	2	6	8	0	0	0	0	0	0	0	0	0	0	0	0	0	0	0	0	0	0	0	0	0
Karnali	Jumla	Sinja Rural Municipality	1	0	1	0	1	1	0	0	0	0	0	0	0	0	0	0	0	0	0	0	0	0	0	0
Karnali	Jumla	Tatopani Rural Municipality	0	0	0	0	0	0	0	0	0	0	0	0	0	0	0	0	0	0	0	0	0	0	0	0
Karnali	Jumla	Tila Rural Municipality	1	0	1	0	0	0	0	0	0	0	0	0	0	0	0	0	0	0	0	1	1	0	0	0
Karnali	Kalikot	Khandachakra Municipality	1	0	1	0	0	0	0	0	0	0	0	0	0	0	0	0	0	0	0	0	0	0	0	0
Karnali	Kalikot	Mahawai Rural Municipality	0	0	0	1	0	1	0	0	0	0	0	0	0	0	0	0	0	0	0	0	0	0	0	0
Karnali	Kalikot	Naraharinath Rural Municipality	3	4	7	0	0	0	0	0	0	0	0	0	0	0	0	0	0	0	0	0	0	0	1	1
Karnali	Kalikot	Pachaljharana Rural Municipality	0	7	7	0	0	0	0	0	0	0	0	0	0	0	0	0	0	0	0	0	0	0	0	0

Annex 1.5: Number of children with disabilities in all types of ECED/PPCs

Province	District	Local Level	Physical			Mental			Deaf			Blind			Low Vision			Deaf and Blind			Speech Impairment			Multiple		
			Girls	Boys	Total	Girls	Boys	Total	Girls	Boys	Total	Girls	Boys	Total	Girls	Boys	Total	Girls	Boys	Total	Girls	Boys	Total	Girls	Boys	Total
Karnali	Kalikot	Palata Rural Municipality	0	0	0	0	0	0	0	0	0	0	0	0	0	0	0	0	0	0	0	0	0	0	0	0
Karnali	Kalikot	Raskot Municipality	0	0	0	1	1	2	0	0	0	0	0	0	2	1	3	0	0	0	0	0	0	0	0	0
Karnali	Kalikot	Sanni Tribeni Rural Municipality	1	0	1	0	0	0	0	0	0	1	0	1	0	0	0	0	0	0	0	0	0	0	0	0
Karnali	Kalikot	Shubhakalika Rural Municipality	0	1	1	0	0	0	0	0	0	0	0	0	0	0	0	0	0	0	0	0	0	0	0	0
Karnali	Kalikot	Tilagufa Municipality	2	0	2	0	0	0	0	0	0	0	0	0	0	0	0	0	0	0	0	1	1	0	0	0
Karnali	Mugu	Chhayanath Rara Municipality	1	0	1	1	0	1	0	0	0	0	0	0	0	0	0	0	0	0	0	1	1	0	0	0
Karnali	Mugu	Khatyad Rural Municipality	1	6	7	0	0	0	0	1	1	3	1	4	0	0	0	0	0	0	0	0	0	0	0	0
Karnali	Mugu	Mugum Karmarong Rural Municipality	0	0	0	0	0	0	0	0	0	0	0	0	0	0	0	0	0	0	0	0	0	0	0	0
Karnali	Mugu	Soru Rural Municipality	0	0	0	0	0	0	0	2	2	0	0	0	0	0	0	0	0	0	0	0	0	0	0	0
Karnali	Humla	Adanchuli Rural Municipality	2	2	4	0	0	0	1	0	1	0	0	0	0	1	1	0	0	0	0	0	0	0	1	1
Karnali	Humla	Chankheli Rural Municipality	3	6	9	0	0	0	0	0	0	0	0	0	1	0	1	0	0	0	0	0	0	0	0	0
Karnali	Humla	Kharpunath Rural Municipality	3	4	7	0	0	0	0	0	0	0	0	0	0	0	0	0	0	0	1	0	1	0	0	0
Karnali	Humla	Namkha Rural Municipality	0	0	0	0	0	0	0	0	0	0	0	0	0	0	0	0	0	0	0	0	0	0	0	0
Karnali	Humla	Sarkegad Rural Municipality	1	0	1	1	0	1	1	0	1	0	1	1	0	0	0	0	0	0	0	0	0	0	0	0
Karnali	Humla	Simkot Rural Municipality	0	1	1	0	0	0	0	0	0	0	0	0	0	0	0	0	0	0	0	0	0	0	0	0
Karnali	Humla	Tanjakot Rural Municipality	7	5	12	1	0	1	0	1	1	0	0	0	0	0	0	0	0	0	0	0	0	0	0	0
Lumbini	Gulmi	Chandrakot Rural Municipality	1	7	8	0	0	0	0	0	0	0	0	0	0	0	0	0	0	0	1	0	1	0	1	1
Lumbini	Gulmi	Chhatrakot Rural Municipality	1	1	2	0	0	0	0	0	0	0	0	0	0	1	1	0	0	0	0	0	0	1	0	1
Lumbini	Gulmi	Dhurkot Rural Municipality	1	0	1	3	0	3	0	0	0	0	0	0	0	0	0	0	0	0	0	0	0	0	0	0
Lumbini	Gulmi	Gulmidurbar Rural Municipality	0	1	1	2	0	2	0	0	0	0	0	0	1	0	1	0	0	0	1	0	1	0	0	0
Lumbini	Gulmi	Isma Rural Municipality	0	2	2	0	0	0	0	0	0	0	1	1	0	0	0	0	0	0	0	0	0	0	0	0
Lumbini	Gulmi	Kaligandaki Rural Municipality	1	2	3	1	3	4	0	0	0	0	0	0	0	0	0	0	0	0	0	1	1	0	1	1
Lumbini	Gulmi	Madane Rural Municipality	0	1	1	0	0	0	0	1	1	0	0	0	0	0	0	0	0	0	0	0	0	0	0	0
Lumbini	Gulmi	Malika Rural Municipality	0	2	2	0	1	1	0	0	0	0	0	0	0	0	0	0	1	1	0	2	2	0	0	0
Lumbini	Gulmi	Musikot Municipality	0	0	0	0	0	0	0	0	0	0	0	0	0	0	0	0	0	0	0	0	0	0	0	0
Lumbini	Gulmi	Resunga Municipality	2	1	3	0	0	0	0	0	0	0	0	0	0	0	0	0	0	0	0	0	0	0	0	0
Lumbini	Gulmi	Rurukshetra Rural Municipality	0	0	0	0	1	1	0	0	0	0	0	0	0	0	0	0	0	0	1	0	1	0	0	0
Lumbini	Gulmi	Satyawati Rural Municipality	0	0	0	0	0	0	0	0	0	0	0	0	0	0	0	0	0	0	0	0	0	0	0	0
Lumbini	Palpa	Bagnaskali Rural Municipality	0	0	0	0	0	0	0	0	0	0	0	0	0	0	0	0	0	0	0	0	0	0	1	1
Lumbini	Palpa	Mathagadhi Rural Municipality	0	0	0	0	0	0	0	0	0	0	0	0	0	0	0	0	0	0	1	1	2	0	0	0
Lumbini	Palpa	Nisdi Rural Municipality	1	1	2	0	0	0	0	0	0	0	0	0	0	0	0	0	0	0	0	0	0	0	0	0
Lumbini	Palpa	Purbakhola Rural Municipality	0	2	2	1	0	1	0	0	0	0	1	1	1	0	1	0	0	0	0	0	0	0	0	0
Lumbini	Palpa	Rainadevi Chhahara Rural Municipality	0	2	2	0	0	0	0	0	0	0	0	0	0	0	0	0	0	0	0	0	0	0	0	0

Annex 1.5: Number of children with disabilities in all types of ECED/PPCs

Province	District	Local Level	Physical			Mental			Deaf			Blind			Low Vision			Deaf and Blind			Speech Impairment			Multiple		
			Girls	Boys	Total	Girls	Boys	Total	Girls	Boys	Total	Girls	Boys	Total	Girls	Boys	Total	Girls	Boys	Total	Girls	Boys	Total	Girls	Boys	Total
Lumbini	Palpa	Rambha Rural Municipality	0	1	1	1	0	1	0	0	0	0	0	0	0	0	0	0	0	0	0	1	1	2	3	5
Lumbini	Palpa	Rampur Municipality	0	1	1	0	0	0	0	0	0	0	0	0	0	0	0	0	0	0	1	1	2	0	0	0
Lumbini	Palpa	Ribdikot Rural Municipality	1	2	3	0	0	0	0	1	1	0	0	0	0	0	0	0	0	0	1	0	1	0	0	0
Lumbini	Palpa	Tansen Municipality	3	7	10	3	3	6	0	0	0	1	0	1	1	1	2	0	0	0	0	0	0	0	0	0
Lumbini	Palpa	Tinau Rural Municipality	1	2	3	0	0	0	0	0	0	0	0	0	0	0	0	0	0	0	0	0	0	0	1	1
Lumbini	i	Bardaghat Municipality	1	1	2	1	0	1	0	0	0	0	0	0	0	2	2	0	0	0	0	0	0	0	0	0
Lumbini	i	Palhinandan Rural Municipality	0	0	0	0	0	0	0	0	0	0	0	0	0	0	0	0	0	0	1	0	1	0	0	0
Lumbini	i	Pratappur Rural Municipality	0	0	0	1	0	1	0	0	0	0	0	0	0	0	0	0	0	0	0	0	0	0	0	0
Lumbini	i	Ramgram Municipality	3	1	4	0	1	1	0	0	0	0	0	0	1	0	1	0	0	0	0	0	0	0	0	0
Lumbini	i	Sarawal Rural Municipality	0	1	1	0	0	0	0	0	0	1	0	1	0	0	0	0	0	0	0	0	0	0	0	0
Lumbini	i	Sunwal Municipality	3	1	4	0	0	0	0	0	0	0	0	0	1	1	2	0	0	0	0	0	0	0	0	0
Lumbini	i	Susta Rural Municipality	1	0	1	1	0	1	0	0	0	1	0	1	0	0	0	0	0	0	0	0	0	0	0	0
Lumbini	Rupandehi	Butwol Sub Metropolitan City	1	0	1	2	4	6	0	1	1	0	0	0	0	1	1	0	0	0	0	0	0	29	27	56
Lumbini	Rupandehi	Devdaha Municipality	0	0	0	0	0	0	0	0	0	0	0	0	0	0	0	0	0	0	0	0	0	0	0	0
Lumbini	Rupandehi	Gaidahawa Rural Municipality	0	1	1	0	0	0	0	0	0	0	0	0	0	0	0	0	0	0	0	1	1	0	0	0
Lumbini	Rupandehi	Kanchan Rural Municipality	1	1	2	0	2	2	0	1	1	0	0	0	0	0	0	0	0	0	1	0	1	11	7	18
Lumbini	Rupandehi	Kotahimai Rural Municipality	2	1	3	0	0	0	0	1	1	0	0	0	0	0	0	0	0	0	0	0	0	0	1	1
Lumbini	Rupandehi	Lumbini Sanskritik Municipality	1	7	8	0	0	0	0	0	0	1	0	1	0	0	0	0	0	0	0	0	0	0	0	0
Lumbini	Rupandehi	Marchawari Rural Municipality	0	0	0	0	0	0	0	0	0	0	1	1	0	0	0	0	0	0	0	0	0	0	0	0
Lumbini	Rupandehi	Mayadevi Rural Municipality	2	1	3	0	0	0	0	0	0	0	0	0	0	0	0	0	0	0	0	0	0	0	0	0
Lumbini	Rupandehi	Omsatiya Rural Municipality	0	0	0	0	0	0	0	0	0	0	1	1	0	0	0	0	0	0	0	0	0	0	0	0
Lumbini	Rupandehi	Rohini Rural Municipality	0	0	0	0	0	0	0	0	0	0	0	0	0	0	0	0	0	0	0	0	0	0	0	0
Lumbini	Rupandehi	Sainamaina Municipality	0	2	2	0	0	0	0	0	0	0	0	0	0	0	0	0	0	0	0	0	0	1	0	1
Lumbini	Rupandehi	Sammarimai Rural Municipality	0	0	0	0	0	0	0	0	0	0	0	0	0	0	0	0	0	0	0	0	0	0	0	0
Lumbini	Rupandehi	Shuddhodhan Rural Municipality	1	0	1	0	0	0	0	0	0	0	0	0	0	0	0	0	0	0	0	0	0	0	0	0
Lumbini	Rupandehi	Siddharthanagar Municipality	0	0	0	0	0	0	13	24	37	0	0	0	0	0	0	0	0	0	0	0	0	0	0	0
Lumbini	Rupandehi	Siyari Rural Municipality	0	0	0	1	1	2	0	0	0	0	2	2	0	0	0	0	0	0	0	0	0	0	0	0
Lumbini	Rupandehi	Tilottama Municipality	2	3	5	1	1	2	0	1	1	0	0	0	0	0	0	0	0	0	0	2	2	0	1	1
Lumbini	Kapilbastu	Banganga Municipality	0	0	0	0	0	0	0	0	0	0	1	1	0	0	0	0	0	0	0	0	0	0	0	0
Lumbini	Kapilbastu	Bijayanagar Rural Municipality	1	0	1	1	0	1	0	0	0	0	0	0	0	0	0	0	0	0	1	0	1	0	0	0
Lumbini	Kapilbastu	Buddhabhumi Municipality	0	0	0	0	0	0	0	0	0	0	0	0	0	0	0	0	0	0	0	0	0	0	0	0
Lumbini	Kapilbastu	Kapilvastu Municipality	14	42	56	1	0	1	1	0	1	0	0	0	0	0	0	0	0	0	0	0	0	0	0	0
Lumbini	Kapilbastu	Krishnanagar Municipality	1	1	2	0	0	0	0	0	0	0	0	0	0	0	0	0	0	0	0	0	0	0	0	0
Lumbini	Kapilbastu	Maharajgunj Municipality	0	0	0	0	0	0	0	0	0	0	0	0	0	0	0	0	0	0	0	0	0	0	0	0
Lumbini	Kapilbastu	Mayadevi Rural Municipality	3	0	3	0	0	0	0	0	0	1	0	1	0	0	0	0	0	0	0	0	0	0	0	0

Annex 1.5: Number of children with disabilities in all types of ECED/PPCs

Province	District	Local Level	Physical			Mental			Deaf			Blind			Low Vision			Deaf and Blind			Speech Impairment			Multiple		
			Girls	Boys	Total	Girls	Boys	Total	Girls	Boys	Total	Girls	Boys	Total	Girls	Boys	Total	Girls	Boys	Total	Girls	Boys	Total	Girls	Boys	Total
Lumbini	Kapilbastu	Shivaraj Municipality	1	1	2	0	2	2	1	0	1	0	0	0	0	0	0	0	0	0	0	1	1	0	0	0
Lumbini	Kapilbastu	Suddhodhan Rural Municipality	0	0	0	0	0	0	0	0	0	0	0	0	0	0	0	0	0	0	0	0	0	0	0	0
Lumbini	Kapilbastu	Yashodhara Rural Municipality	0	2	2	0	0	0	0	0	0	0	0	0	0	0	0	0	0	0	0	0	0	0	0	0
Lumbini	hi	Bhumekasthan Municipality	1	1	2	0	0	0	0	0	0	0	0	0	0	0	0	0	0	0	0	0	0	0	0	0
Lumbini	hi	Chhatradev Rural Municipality	1	0	1	0	0	0	0	0	0	0	0	0	1	0	1	0	0	0	0	0	0	0	1	1
Lumbini	hi	Malarani Rural Municipality	0	1	1	0	2	2	0	0	0	1	0	1	0	0	0	0	0	0	0	0	0	0	0	0
Lumbini	hi	Panini Rural Municipality	0	2	2	1	0	1	0	0	0	0	0	0	1	0	1	0	0	0	1	1	2	0	0	0
Lumbini	hi	Sandhikharka Municipality	0	0	0	0	1	1	0	0	0	0	0	0	0	0	0	0	0	0	1	2	3	3	3	6
Lumbini	hi	Shitganga Municipality	0	1	1	0	1	1	1	0	1	0	0	0	0	0	0	0	0	0	0	0	0	0	1	1
Lumbini	Pyuthan	Airawati Rural Municipality	1	1	2	0	0	0	0	1	1	0	0	0	0	0	0	0	0	0	1	0	1	0	0	0
Lumbini	Pyuthan	Gaumukhi Rural Municipality	0	0	0	0	0	0	0	0	0	0	0	0	0	0	0	0	0	0	0	0	0	0	0	0
Lumbini	Pyuthan	Jhimruk Rural Municipality	0	0	0	0	0	0	0	0	0	0	0	0	0	1	1	0	0	0	0	0	0	0	0	0
Lumbini	Pyuthan	Mallarani Rural Municipality	0	0	0	0	0	0	0	0	0	0	0	0	1	0	1	0	0	0	0	0	0	0	0	0
Lumbini	Pyuthan	Mandavi Rural Municipality	0	2	2	1	0	1	0	0	0	0	0	0	0	0	0	0	0	0	0	0	0	0	0	0
Lumbini	Pyuthan	Naubahini Rural Municipality	2	1	3	1	0	1	0	0	0	0	0	0	0	0	0	0	0	0	0	0	0	0	0	0
Lumbini	Pyuthan	Pyuthan Municipality	1	0	1	0	0	0	0	0	0	1	0	1	0	0	0	0	0	0	0	0	0	0	0	0
Lumbini	Pyuthan	Sarumarani Rural Municipality	1	0	1	0	1	1	0	0	0	0	0	0	0	0	0	0	0	0	0	0	0	0	0	0
Lumbini	Pyuthan	Sworgadwary Municipality	1	1	2	0	0	0	0	0	0	0	0	0	0	0	0	0	0	0	0	0	0	0	0	0
Lumbini	Rolpa	Gangadev Rural Municipality	1	2	3	0	1	1	0	0	0	0	0	0	0	0	0	0	0	0	0	0	0	0	0	0
Lumbini	Rolpa	Lungri Rural Municipality	0	1	1	0	0	0	0	0	0	0	1	1	0	0	0	0	0	0	0	0	0	0	1	1
Lumbini	Rolpa	Madi Rural Municipality	0	2	2	0	0	0	0	0	0	0	0	0	0	0	0	0	0	0	0	0	0	0	0	0
Lumbini	Rolpa	Paribartan Rural Municipality	3	3	6	2	0	2	0	0	0	0	0	0	0	0	0	0	0	0	0	0	0	0	0	0
Lumbini	Rolpa	Rolpa Municipality	4	6	10	0	0	0	0	0	0	0	0	0	0	0	0	0	0	0	0	1	1	1	2	3
Lumbini	Rolpa	Runtigadi Rural Municipality	0	0	0	0	0	0	0	0	0	1	0	1	0	0	0	0	0	0	0	0	0	0	0	0
Lumbini	Rolpa	Sunchhahari Rural Municipality	1	4	5	0	0	0	0	0	0	0	0	0	0	0	0	0	0	0	0	0	0	0	0	0
Lumbini	Rolpa	Sunil Smriti Rural Municipality	7	9	16	0	1	1	0	0	0	0	0	0	0	0	0	0	0	0	0	0	0	1	1	2
Lumbini	Rolpa	Thawang Rural Municipality	2	4	6	2	1	3	0	0	0	0	0	0	0	0	0	0	0	0	0	0	0	1	1	2
Lumbini	Rolpa	Tribeni Rural Municipality	0	0	0	0	0	0	0	0	0	0	0	0	0	0	0	0	0	0	0	0	0	0	0	0
Lumbini	Purba	Bhume Rural Municipality	1	0	1	0	0	0	0	0	0	0	0	0	0	0	0	0	0	0	1	0	1	0	0	0
Lumbini	Purba	Putha Uttarganga Rural Municipality	0	0	0	0	1	1	0	0	0	0	0	0	0	0	0	0	0	0	0	0	0	0	0	0
Lumbini	Purba	Sisne Rural Municipality	0	0	0	0	0	0	0	0	0	0	0	0	0	0	0	0	0	0	0	0	0	0	0	0
Lumbini	Dang	Babai Rural Municipality	1	1	2	0	0	0	0	0	0	0	0	0	0	0	0	0	0	0	0	0	0	0	0	0
Lumbini	Dang	Banglachuli Rural Municipality	0	0	0	1	0	1	0	0	0	2	0	2	0	0	0	0	0	0	0	0	0	1	0	1
Lumbini	Dang	Dangisharan Rural Municipality	2	0	2	0	0	0	0	0	0	0	0	0	0	1	1	0	0	0	0	0	0	0	0	0
Lumbini	Dang	Gadhawa Rural Municipality	0	1	1	0	0	0	0	0	0	0	1	1	0	1	1	0	0	0	0	0	0	1	0	1

Annex 1.5: Number of children with disabilities in all types of ECED/PPCs

Province	District	Local Level	Physical			Mental			Deaf			Blind			Low Vision			Deaf and Blind			Speech Impairment			Multiple		
			Girls	Boys	Total	Girls	Boys	Total	Girls	Boys	Total	Girls	Boys	Total	Girls	Boys	Total	Girls	Boys	Total	Girls	Boys	Total	Girls	Boys	Total
Lumbini	Dang	Ghorahi Sub Metropolitan City	16	30	46	0	0	0	0	0	0	2	0	2	0	1	1	0	0	0	1	1	2	1	0	1
Lumbini	Dang	Lamahi Municipality	3	0	3	0	0	0	0	0	0	0	0	0	0	0	0	0	0	0	0	0	0	0	0	0
Lumbini	Dang	Rajpur Rural Municipality	0	1	1	0	1	1	0	0	0	0	1	1	0	0	0	0	0	0	0	0	0	0	1	1
Lumbini	Dang	Rapti Rural Municipality	7	2	9	0	1	1	0	0	0	2	4	6	0	0	0	0	0	0	0	0	0	1	0	1
Lumbini	Dang	Shantinagar Rural Municipality	0	0	0	1	0	1	0	0	0	0	0	0	0	0	0	0	0	0	0	0	0	0	0	0
Lumbini	Dang	Tulsipur Sub Metropolitan City	12	20	32	1	1	2	0	0	0	1	1	2	0	0	0	0	0	0	1	2	3	0	0	0
Lumbini	Banke	Baijanath Rural Municipality	4	2	6	0	0	0	0	0	0	0	0	0	1	0	1	0	0	0	0	5	5	1	0	1
Lumbini	Banke	Duduwa Rural Municipality	1	0	1	1	0	1	0	0	0	0	0	0	0	0	0	0	0	0	0	0	0	0	0	0
Lumbini	Banke	Janaki Rural Municipality	0	0	0	0	0	0	0	0	0	0	1	1	0	0	0	0	0	0	0	0	0	0	0	0
Lumbini	Banke	Khajura Rural Municipality	2	1	3	1	1	2	0	3	3	0	0	0	0	0	0	0	0	0	0	0	0	1	0	1
Lumbini	Banke	Kohalpur Municipality	0	2	2	0	3	3	0	0	0	0	0	0	1	0	1	0	0	0	1	1	2	0	0	0
Lumbini	Banke	Narainapur Rural Municipality	0	0	0	0	0	0	0	0	0	0	0	0	0	0	0	0	0	0	0	0	0	0	0	0
Lumbini	Banke	Nepalgunj Sub Metropolitan City	3	0	3	1	1	2	0	0	0	2	0	2	0	1	1	0	0	0	1	0	1	0	0	0
Lumbini	Banke	Rapti Sonari Rural Municipality	2	1	3	0	0	0	0	0	0	1	0	1	0	0	0	0	0	0	1	0	1	1	0	1
Lumbini	Bardiya	Badhaiyatal Rural Municipality	2	1	3	3	0	3	0	0	0	0	0	0	0	0	0	0	0	0	0	0	0	0	1	1
Lumbini	Bardiya	Bansgadhi Municipality	0	1	1	0	0	0	0	0	0	0	0	0	0	0	0	0	0	0	0	0	0	0	0	0
Lumbini	Bardiya	Barbardiya Municipality	3	2	5	1	0	1	0	0	0	1	0	1	0	0	0	0	0	0	0	0	0	0	0	0
Lumbini	Bardiya	Geruwa Rural Municipality	0	0	0	0	0	0	0	0	0	0	1	1	0	0	0	0	0	0	0	0	0	0	0	0
Lumbini	Bardiya	Gulariya Municipality	8	8	16	0	0	0	0	0	0	0	1	1	0	0	0	0	0	0	0	0	0	0	0	0
Lumbini	Bardiya	Madhuwan Municipality	0	0	0	0	1	1	0	0	0	0	1	1	0	0	0	0	0	0	0	0	0	0	0	0
Lumbini	Bardiya	Rajapur Municipality	0	0	0	0	1	1	0	0	0	0	0	0	0	0	0	0	0	0	0	0	0	0	1	1
Lumbini	Bardiya	Thakurbaba Municipality	1	0	1	0	0	0	0	0	0	0	1	1	0	0	0	0	0	0	0	0	0	0	0	0
Sudurpasch	Bajura	Badimalika Municipality	1	0	1	0	1	1	0	0	0	0	0	0	0	0	0	0	0	0	0	1	1	0	0	0
Sudurpasch	Bajura	Budhiganga Municipality	0	0	0	0	0	0	0	0	0	0	0	0	0	0	0	0	0	0	0	0	0	0	0	0
Sudurpasch	Bajura	Budhinanda Municipality	0	1	1	0	0	0	0	0	0	0	0	0	0	0	0	0	0	0	0	0	0	0	0	0
Sudurpasch	Bajura	Gaumul Rural Municipality	0	0	0	0	0	0	0	0	0	0	0	0	0	0	0	0	0	0	0	0	0	0	0	0
Sudurpasch	Bajura	Himali Rural Municipality	1	1	2	0	0	0	0	0	0	0	0	0	0	0	0	0	0	0	0	0	0	0	0	0
Sudurpasch	Bajura	Jagannath Rural Municipality	0	0	0	0	0	0	0	0	0	0	0	0	0	0	0	0	0	0	0	0	0	0	0	0
Sudurpasch	Bajura	Khaptad Chhededaha Rural Municipality	0	0	0	0	0	0	0	0	0	0	0	0	0	0	0	0	0	0	0	0	0	0	0	0
Sudurpasch	Bajura	Swami Kartik Khapar Rural Municipality	0	1	1	0	0	0	0	0	0	0	0	0	0	0	0	0	0	0	0	1	1	0	0	0
Sudurpasch	Bajura	Triveni Municipality	0	4	4	0	0	0	0	0	0	0	0	0	0	0	0	0	0	0	1	0	1	0	0	0
Sudurpasch	Bajhang	Bithadchir Rural Municipality	0	0	0	0	0	0	0	1	1	0	0	0	0	0	0	0	0	0	1	0	1	0	0	0
Sudurpasch	Bajhang	Bungal Municipality	0	1	1	0	0	0	1	0	1	0	0	0	0	0	0	0	0	0	0	0	0	0	0	0

Annex 1.5: Number of children with disabilities in all types of ECED/PPCs

Province	District	Local Level	Physical			Mental			Deaf			Blind			Low Vision			Deaf and Blind			Speech Impairment			Multiple		
			Girls	Boys	Total	Girls	Boys	Total	Girls	Boys	Total	Girls	Boys	Total	Girls	Boys	Total	Girls	Boys	Total	Girls	Boys	Total	Girls	Boys	Total
Sudurpasch	Bajhang	Chabispathivera Rural Municipality	0	0	0	0	0	0	0	0	0	0	0	0	0	0	0	0	0	0	0	0	0	0	0	0
Sudurpasch	Bajhang	Durgathali Rural Municipality	0	1	1	0	0	0	0	0	0	0	0	0	0	0	0	0	0	0	0	0	0	0	0	0
Sudurpasch	Bajhang	Jaya Prithvi Municipality	0	0	0	0	0	0	0	0	0	0	0	0	0	0	0	0	0	0	1	0	1	0	0	0
Sudurpasch	Bajhang	Kedarseu Rural Municipality	0	0	0	0	1	1	1	0	1	0	1	1	0	0	0	0	0	0	2	0	2	0	0	0
Sudurpasch	Bajhang	Khaptadchhanna Rural Municipality	1	1	2	0	1	1	0	0	0	0	0	0	0	0	0	0	0	0	0	0	0	0	0	0
Sudurpasch	Bajhang	Masta Rural Municipality	0	0	0	0	0	0	0	0	0	0	0	0	0	0	0	0	0	0	0	0	0	0	0	0
Sudurpasch	Bajhang	Saipal Rural Municipality	0	0	0	0	0	0	0	0	0	1	0	1	0	0	0	0	0	0	0	0	0	0	0	0
Sudurpasch	Bajhang	Surma Rural Municipality	0	0	0	0	0	0	0	0	0	0	0	0	0	0	0	0	0	0	0	0	0	0	0	0
Sudurpasch	Bajhang	Talkot Rural Municipality	2	2	4	0	0	0	0	0	0	0	0	0	0	0	0	0	0	0	0	0	0	0	0	0
Sudurpasch	Bajhang	Thalara Rural Municipality	0	3	3	0	0	0	0	1	1	1	0	1	0	0	0	0	0	0	0	1	1	0	1	1
Sudurpasch	Achham	Bannigadi Jayagadh Rural Municipality	0	0	0	0	0	0	0	0	0	0	0	0	0	0	0	0	0	0	0	1	1	1	0	1
Sudurpasch	Achham	Chaurpati Rural Municipality	1	0	1	0	1	1	0	0	0	0	2	2	0	0	0	0	0	0	0	0	0	0	0	0
Sudurpasch	Achham	Dhakari Rural Municipality	1	3	4	0	0	0	0	0	0	0	0	0	0	0	0	0	0	0	0	0	0	0	0	0
Sudurpasch	Achham	Kamalbazar Municipality	0	0	0	0	0	0	0	0	0	0	0	0	0	0	0	0	0	0	0	0	0	0	0	0
Sudurpasch	Achham	Mangalsen Municipality	0	3	3	0	0	0	0	0	0	0	0	0	0	0	0	0	0	0	0	0	0	0	0	0
Sudurpasch	Achham	Mellekh Rural Municipality	1	0	1	0	0	0	0	0	0	0	0	0	0	0	0	0	0	0	0	0	0	0	0	0
Sudurpasch	Achham	Panchadewal Binayak Municipality	0	0	0	0	0	0	0	0	0	0	0	0	0	0	0	0	0	0	0	0	0	0	0	0
Sudurpasch	Achham	Ramaroshan Rural Municipality	1	1	2	0	0	0	0	0	0	1	1	2	0	0	0	0	0	0	0	0	0	0	0	0
Sudurpasch	Achham	Sanfebagar Municipality	0	1	1	1	0	1	0	0	0	0	0	0	0	0	0	0	0	0	0	0	0	0	0	0
Sudurpasch	Achham	Turmakhad Rural Municipality	1	1	2	0	0	0	0	0	0	0	0	0	0	0	0	0	0	0	0	0	0	0	0	0
Sudurpasch	Doti	Adharsha Rural Municipality	4	22	26	0	0	0	0	0	0	0	0	0	0	0	0	0	0	0	0	1	1	0	0	0
Sudurpasch	Doti	Badikedar Rural Municipality	2	0	2	0	1	1	1	0	1	0	3	3	0	1	1	0	0	0	0	0	0	0	0	0
Sudurpasch	Doti	Bogtan Fudsil Rural Municipality	1	0	1	0	0	0	0	0	0	0	0	0	0	0	0	0	0	0	0	0	0	0	0	0
Sudurpasch	Doti	Dipayal Silgadi Municipality	0	0	0	0	0	0	0	0	0	0	0	0	0	0	0	0	0	0	0	0	0	0	0	0
Sudurpasch	Doti	Jorayal Rural Municipality	0	0	0	0	1	1	0	0	0	0	0	0	0	0	0	0	0	0	0	0	0	0	0	0
Sudurpasch	Doti	K I Singh Rural Municipality	0	1	1	0	0	0	1	0	1	1	0	1	0	0	0	0	0	0	0	0	0	0	0	0
Sudurpasch	Doti	Purbichauki Rural Municipality	0	2	2	0	0	0	1	0	1	0	0	0	0	0	0	0	0	0	0	0	0	0	0	0
Sudurpasch	Doti	Sayal Rural Municipality	0	1	1	1	1	2	1	1	2	0	0	0	0	0	0	0	0	0	0	0	0	0	1	1
Sudurpasch	Doti	Shikhar Municipality	0	0	0	0	0	0	0	0	0	1	0	1	0	0	0	0	0	0	0	1	1	0	0	0
Sudurpasch	Kailali	Bardagoriya Rural Municipality	1	0	1	0	0	0	0	0	0	0	0	0	0	0	0	0	0	0	0	0	0	0	0	0
Sudurpasch	Kailali	Bhajani Municipality	2	1	3	1	0	1	0	0	0	0	0	0	0	0	0	0	0	0	0	0	0	0	0	0
Sudurpasch	Kailali	Chure Rural Municipality	0	2	2	0	0	0	1	0	1	0	0	0	1	0	1	0	0	0	0	0	0	0	0	0
Sudurpasch	Kailali	Dhangadhi Sub Metropolitan City	0	1	1	1	2	3	7	15	22	0	5	5	0	0	0	0	0	0	2	0	2	0	0	0
Sudurpasch	Kailali	Gauriganga Municipality	1	2	3	0	0	0	0	0	0	0	0	0	0	0	0	0	0	0	0	1	1	0	0	0

Annex 1.5: Number of children with disabilities in all types of ECED/PPCs

Province	District	Local Level	Physical			Mental			Deaf			Blind			Low Vision			Deaf and Blind			Speech Impairment			Multiple		
			Girls	Boys	Total	Girls	Boys	Total	Girls	Boys	Total	Girls	Boys	Total	Girls	Boys	Total	Girls	Boys	Total	Girls	Boys	Total	Girls	Boys	Total
Sudurpasch	Kailali	Ghodaghodi Municipality	2	2	4	0	0	0	0	0	0	0	1	1	0	0	0	0	0	0	1	0	1	1	1	2
Sudurpasch	Kailali	Godawari Municipality	10	8	18	0	0	0	0	1	1	0	0	0	0	0	0	0	0	0	0	1	1	1	0	1
Sudurpasch	Kailali	Janaki Rural Municipality	5	3	8	0	1	1	0	0	0	0	0	0	1	0	1	0	0	0	1	0	1	0	0	0
Sudurpasch	Kailali	Joshipur Rural Municipality	1	0	1	0	1	1	0	0	0	0	0	0	0	0	0	0	0	0	0	2	2	0	0	0
Sudurpasch	Kailali	Kailari Rural Municipality	1	1	2	1	0	1	0	0	0	0	0	0	1	0	1	0	0	0	1	0	1	0	0	0
Sudurpasch	Kailali	Lamkichuha Municipality	2	1	3	0	1	1	0	0	0	0	0	0	0	0	0	0	0	0	0	0	0	0	0	0
Sudurpasch	Kailali	Mohanyal Rural Municipality	1	2	3	0	0	0	0	0	0	0	0	0	0	0	0	0	0	0	0	0	0	0	0	0
Sudurpasch	Kailali	Tikapur Municipality	1	1	2	0	1	1	0	1	1	1	0	1	0	1	1	0	0	0	1	1	2	0	0	0
Sudurpasch	Kanchanpur	Bedkot Municipality	1	0	1	0	0	0	0	0	0	0	0	0	0	0	0	0	0	0	1	1	2	0	0	0
Sudurpasch	Kanchanpur	Belauri Municipality	10	10	20	0	0	0	0	0	0	0	0	0	0	0	0	0	0	0	0	0	0	0	0	0
Sudurpasch	Kanchanpur	Beldandi Rural Municipality	1	0	1	0	0	0	0	0	0	0	0	0	0	0	0	0	0	0	0	1	1	0	0	0
Sudurpasch	Kanchanpur	Bheemdatt Municipality	2	1	3	0	0	0	1	0	1	0	0	0	0	0	0	0	0	0	0	0	0	0	0	0
Sudurpasch	Kanchanpur	Krishnapur Municipality	2	2	4	0	1	1	0	0	0	0	0	0	0	0	0	0	0	0	0	0	0	0	1	1
Sudurpasch	Kanchanpur	Laljhandi Rural Municipality	0	0	0	0	1	1	0	0	0	0	0	0	0	0	0	0	0	0	0	0	0	0	0	0
Sudurpasch	Kanchanpur	Mahakali Municipality	0	1	1	0	0	0	0	0	0	0	0	0	0	1	1	0	0	0	1	0	1	1	0	1
Sudurpasch	Kanchanpur	Punarbas Municipality	0	3	3	1	2	3	3	3	6	0	0	0	1	0	1	0	0	0	0	0	0	0	0	0
Sudurpasch	Kanchanpur	Shuklaphanta Municipality	1	0	1	0	0	0	0	0	0	0	0	0	0	0	0	0	0	0	0	0	0	0	0	0
Sudurpasch	Dadeldhura	Aalital Rural Municipality	1	0	1	1	0	1	1	1	2	0	0	0	0	0	0	0	0	0	0	0	0	0	0	0
Sudurpasch	Dadeldhura	Ajayameru Rural Municipality	0	0	0	0	0	0	0	1	1	0	1	1	0	0	0	0	0	0	0	0	0	1	0	1
Sudurpasch	Dadeldhura	Amargadhi Municipality	0	1	1	0	0	0	0	0	0	0	0	0	0	0	0	0	0	0	0	0	0	0	0	0
Sudurpasch	Dadeldhura	Bhageshwar Rural Municipality	0	0	0	0	0	0	0	0	0	0	0	0	0	0	0	0	0	0	0	0	0	0	0	0
Sudurpasch	Dadeldhura	Ganayapdhura Rural Municipality	1	0	1	0	1	1	0	0	0	0	0	0	0	0	0	0	0	0	1	0	1	0	0	0
Sudurpasch	Dadeldhura	Nawadurga Rural Municipality	0	0	0	0	0	0	1	0	1	0	0	0	0	0	0	0	0	0	0	0	0	0	0	0
Sudurpasch	Dadeldhura	Parashuram Municipality	0	0	0	0	0	0	0	1	1	0	0	0	0	1	1	0	0	0	0	0	0	0	0	0
Sudurpasch	Baitadi	Dasharathchanda Municipality	0	0	0	0	0	0	0	0	0	0	0	0	0	0	0	0	0	0	0	0	0	0	0	0
Sudurpasch	Baitadi	Dilasaini Rural Municipality	0	0	0	0	0	0	0	0	0	0	0	0	0	0	0	0	0	0	0	0	0	0	0	0
Sudurpasch	Baitadi	Dogadakedar Rural Municipality	0	0	0	2	0	2	0	0	0	0	0	0	0	0	0	0	0	0	0	0	0	0	0	0
Sudurpasch	Baitadi	Melauli Rural Municipality	0	0	0	1	0	1	0	0	0	0	0	0	0	0	0	0	0	0	0	0	0	0	0	0
Sudurpasch	Baitadi	Pancheshwar Rural Municipality	1	2	3	0	0	0	0	0	0	0	0	0	0	1	1	0	0	0	0	0	0	0	0	0
Sudurpasch	Baitadi	Patan Municipality	3	6	9	0	0	0	0	0	0	0	0	0	0	1	1	0	0	0	0	0	0	0	0	0
Sudurpasch	Baitadi	Purchaudi Municipality	1	0	1	0	0	0	2	0	2	1	1	2	0	0	0	0	0	0	0	0	0	0	0	0
Sudurpasch	Baitadi	Shivanath Rural Municipality	0	0	0	0	0	0	0	0	0	0	0	0	0	0	0	0	0	0	0	0	0	0	0	0
Sudurpasch	Baitadi	Sigas Rural Municipality	0	0	0	0	1	1	0	0	0	0	0	0	0	1	1	0	0	0	1	1	2	0	0	0
Sudurpasch	Baitadi	Surnaya Rural Municipality	0	0	0	0	0	0	0	0	0	0	0	0	0	0	0	0	0	0	0	1	1	0	0	0
Sudurpasch	Darchula	Apihimal Rural Municipality	0	0	0	1	0	1	0	0	0	0	0	0	0	0	0	0	0	0	1	0	1	0	0	0

Annex 1.5: Number of children with disabilities in all types of ECED/PPCs

Province	District	Local Level	Physical			Mental			Deaf			Blind			Low Vision			Deaf and Blind			Speech Impairment			Multiple		
			Girls	Boys	Total	Girls	Boys	Total	Girls	Boys	Total	Girls	Boys	Total	Girls	Boys	Total	Girls	Boys	Total	Girls	Boys	Total	Girls	Boys	Total
Sudurpasch	Darchula	Byas Rural Municipality	0	1	1	0	0	0	0	0	0	0	0	0	0	0	0	0	0	0	0	1	1	0	0	0
Sudurpasch	Darchula	Duhun Rural Municipality	0	0	0	0	0	0	0	0	0	0	0	0	0	0	0	0	0	0	0	0	0	0	0	0
Sudurpasch	Darchula	Lekam Rural Municipality	0	1	1	0	0	0	0	0	0	0	0	0	0	0	0	0	0	0	0	0	0	0	0	0
Sudurpasch	Darchula	Mahakali Municipality	1	3	4	0	0	0	0	0	0	0	0	0	0	0	0	0	1	1	0	0	0	0	0	0
Sudurpasch	Darchula	Malikarjun Rural Municipality	0	0	0	0	0	0	0	0	0	0	0	0	1	0	1	0	0	0	0	0	0	0	0	0
Sudurpasch	Darchula	Marma Rural Municipality	1	0	1	0	0	0	0	0	0	0	0	0	0	0	0	0	0	0	0	0	0	0	0	0
Sudurpasch	Darchula	Naugad Rural Municipality	1	0	1	0	0	0	0	0	0	1	0	1	0	0	0	0	0	0	0	0	0	0	0	0
Sudurpasch	Darchula	Shailyashikhar Municipality	0	0	0	0	0	0	0	0	0	0	0	0	0	0	0	0	0	0	0	0	0	0	0	0
Province 1	Taplejung		5	1	6	0	0	0	0	0	0	0	0	0	1	0	1	0	0	0	0	0	0	0	0	0
Province 1	Panchthar		1	8	9	0	2	2	0	0	0	0	0	0	0	0	0	0	0	0	2	2	4	1	0	1
Province 1	Ilam		7	10	17	4	3	7	0	0	0	0	1	1	0	0	0	0	0	0	1	1	2	1	0	1
Province 1	Jhapa		15	10	25	4	6	10	0	0	0	3	2	5	0	1	1	0	0	0	6	6	12	3	11	14
Province 1	Morang		13	13	26	4	4	8	5	10	15	2	0	2	1	3	4	0	0	0	3	2	5	4	1	5
Province 1	Sunsari		25	14	39	17	23	40	5	15	20	5	10	15	0	1	1	0	0	0	2	0	2	0	0	0
Province 1	Dhankuta		6	8	14	2	0	2	0	1	1	0	1	1	0	0	0	0	0	0	1	0	1	2	0	2
Province 1	Terhathum		1	5	6	1	0	1	0	0	0	0	1	1	1	0	1	0	0	0	1	0	1	0	0	0
Province 1	Sankhuwasabha		6	13	19	1	0	1	0	0	0	0	0	0	1	0	1	0	0	0	0	0	0	0	0	0
Province 1	Bhojpur		3	2	5	0	0	0	0	0	0	0	0	0	0	0	0	0	0	0	0	2	2	1	2	3
Province 1	Solukhumbu		7	6	13	2	2	4	1	1	2	0	0	0	0	1	1	0	0	0	1	0	1	1	0	1
Province 1	Okhaldhunga		5	3	8	0	1	1	0	0	0	0	1	1	0	0	0	0	0	0	0	0	0	0	0	0
Province 1	Khotang		4	3	7	0	5	5	0	0	0	0	0	0	0	0	0	0	0	0	0	0	0	0	0	0
Province 1	Udayapur		14	10	24	2	2	4	3	2	5	1	2	3	0	0	0	0	0	0	0	1	1	0	1	1
Madhesh	Saptari		38	40	78	8	1	9	0	0	0	1	1	2	0	0	0	0	0	0	1	0	1	0	5	5
Madhesh	Siraha		2	2	4	8	7	15	0	1	1	1	2	3	0	0	0	0	0	0	0	1	1	0	2	2
Madhesh	Dhanusha		4	3	7	20	14	34	0	0	0	2	0	2	0	0	0	0	0	0	1	1	2	0	2	2
Madhesh	Mahottari		4	1	5	1	2	3	0	1	1	0	2	2	0	1	1	0	0	0	0	0	0	0	0	0
Madhesh	Sarlahi		3	2	5	1	3	4	0	0	0	1	0	1	0	1	1	0	0	0	0	1	1	0	1	1
Madhesh	Rautahat		1	2	3	1	0	1	0	0	0	5	4	9	2	0	2	0	0	0	0	1	1	0	0	0
Madhesh	Bara		25	22	47	1	4	5	1	2	3	20	24	44	0	0	0	0	0	0	1	1	2	0	1	1
Madhesh	Parsa		3	3	6	0	1	1	3	4	7	4	0	4	0	0	0	0	0	0	1	0	1	0	0	0
Bagmati	Sindhuli		5	6	11	10	8	18	0	0	0	0	1	1	2	1	3	0	0	0	2	3	5	2	3	5
Bagmati	Ramechhap		4	7	11	4	1	5	0	0	0	0	0	0	0	0	0	0	0	0	1	3	4	3	1	4
Bagmati	Dolakha		7	11	18	3	6	9	3	10	13	1	3	4	2	0	2	0	0	0	1	1	2	1	1	2
Bagmati	Sindhupalchok		20	19	39	0	2	2	0	2	2	1	1	2	1	0	1	0	0	0	1	1	2	1	0	1
Bagmati	Kavrepalanchok		11	12	23	7	4	11	0	1	1	1	0	1	0	0	0	0	0	0	2	1	3	4	4	8

Annex 1.5: Number of children with disabilities in all types of ECED/PPCs

Province	District	Local Level	Physical			Mental			Deaf			Blind			Low Vision			Deaf and Blind			Speech Impairment			Multiple		
			Girls	Boys	Total	Girls	Boys	Total	Girls	Boys	Total	Girls	Boys	Total	Girls	Boys	Total	Girls	Boys	Total	Girls	Boys	Total	Girls	Boys	Total
Bagmati	Lalitpur		2	8	10	16	26	42	1	3	4	4	6	10	1	0	1	0	0	0	0	2	2	0	1	1
Bagmati	Bhaktapur		4	10	14	13	18	31	2	2	4	2	3	5	0	0	0	0	0	0	0	1	1	14	18	32
Bagmati	Kathmandu		26	32	58	51	90	141	7	23	30	7	12	19	5	1	6	0	0	0	3	6	9	5	9	14
Bagmati	Nuwakot		11	10	21	7	1	8	0	0	0	0	0	0	1	0	1	0	0	0	2	2	4	0	2	2
Bagmati	Rasuwa		1	2	3	0	0	0	0	0	0	0	0	0	0	0	0	0	0	0	1	0	1	1	3	4
Bagmati	Dhading		3	10	13	3	3	6	0	1	1	0	3	3	1	0	1	0	0	0	0	0	0	1	1	2
Bagmati	Makwanpur		13	13	26	7	3	10	0	1	1	0	3	3	0	3	3	0	0	0	0	0	0	2	0	2
Bagmati	Chitwan		26	46	72	31	55	86	0	3	3	9	1	10	1	0	1	0	0	0	1	1	2	1	0	1
Gandaki	Gorkha		3	3	6	1	1	2	0	0	0	1	0	1	0	0	0	0	0	0	2	0	2	0	0	0
Gandaki	Lamjung		7	4	11	0	1	1	0	0	0	0	0	0	0	1	1	0	0	0	1	0	1	0	0	0
Gandaki	Tanahu		3	5	8	1	1	2	0	0	0	1	0	1	1	1	2	0	0	0	0	3	3	1	0	1
Gandaki	Syangja		4	8	12	3	4	7	1	0	1	0	0	0	2	0	2	0	0	0	1	3	4	4	1	5
Gandaki	Kaski		22	37	59	2	3	5	0	1	1	1	0	1	2	3	5	2	0	2	2	5	7	3	2	5
Gandaki	Manang		0	0	0	0	0	0	0	0	0	0	0	0	0	0	0	0	0	0	0	0	0	0	0	0
Gandaki	Mustang		0	3	3	0	1	1	0	0	0	0	0	0	0	2	2	0	0	0	0	0	0	1	0	1
Gandaki	Myagdi		3	3	6	1	0	1	0	1	1	0	0	0	0	0	0	0	0	0	0	1	1	0	1	1
Gandaki	Parbat		1	3	4	0	1	1	0	1	1	0	1	1	0	2	2	0	0	0	1	3	4	2	2	4
Gandaki	Baglung		3	4	7	0	1	1	0	1	1	0	0	0	1	0	1	0	0	0	0	1	1	2	0	2
Gandaki	Nawalpur		21	43	64	1	2	3	1	0	1	0	0	0	2	2	4	2	0	2	0	3	3	3	4	7
Karnali	Rukum Paschim		5	21	26	0	1	1	0	0	0	0	1	1	1	0	1	0	0	0	0	1	1	0	0	0
Karnali	Salyan		1	5	6	1	1	2	0	0	0	1	0	1	0	0	0	0	0	0	0	0	0	0	0	0
Karnali	Surkhet		4	2	6	0	14	14	4	5	9	0	1	1	0	2	2	0	0	0	1	0	1	0	0	0
Karnali	Dailekh		0	3	3	2	1	3	0	0	0	2	4	6	0	0	0	0	0	0	0	0	0	0	0	0
Karnali	Jajarkot		14	19	33	1	2	3	1	0	1	1	1	2	0	0	0	0	0	0	0	0	0	0	0	0
Karnali	Dolpa		3	2	5	0	2	2	1	1	2	0	0	0	0	1	1	0	0	0	0	1	1	1	1	2
Karnali	Jumla		5	8	13	0	1	1	1	1	2	0	0	0	0	0	0	0	0	0	0	1	1	0	0	0
Karnali	Kalikot		7	12	19	2	1	3	0	0	0	1	0	1	2	1	3	0	0	0	0	1	1	0	1	1
Karnali	Mugu		2	6	8	1	0	1	0	3	3	3	1	4	0	0	0	0	0	0	0	1	1	0	0	0
Karnali	Humla		16	18	34	2	0	2	2	1	3	0	1	1	1	1	2	0	0	0	1	0	1	0	1	1
Lumbini	Gulmi		6	17	23	6	5	11	0	1	1	0	1	1	1	1	2	0	1	1	3	3	6	1	2	3
Lumbini	Palpa		6	18	24	5	3	8	0	1	1	1	1	2	2	1	3	0	0	0	3	3	6	2	5	7
Lumbini	Nawalparasi		8	4	12	3	1	4	0	0	0	2	0	2	2	3	5	0	0	0	1	0	1	0	0	0
Lumbini	Rupandehi		10	16	26	4	8	12	13	28	41	1	4	5	0	1	1	0	0	0	1	3	4	41	36	77
Lumbini	Kapilbastu		20	46	66	2	2	4	2	0	2	1	1	2	0	0	0	0	0	0	1	1	2	0	0	0
Lumbini	Arghakhanchi		2	5	7	1	4	5	1	0	1	1	0	1	2	0	2	0	0	0	2	3	5	3	5	8

Annex 1.5: Number of children with disabilities in all types of ECED/PPCs

Province	District	Local Level	Physical			Mental			Deaf			Blind			Low Vision			Deaf and Blind			Speech Impairment			Multiple		
			Girls	Boys	Total	Girls	Boys	Total	Girls	Boys	Total	Girls	Boys	Total	Girls	Boys	Total	Girls	Boys	Total	Girls	Boys	Total	Girls	Boys	Total
Lumbini	Pyuthan		6	5	11	2	1	3	0	1	1	1	0	1	1	1	2	0	0	0	1	0	1	0	0	0
Lumbini	Rolpa		18	31	49	4	3	7	0	0	0	1	1	2	0	0	0	0	0	0	0	1	1	3	5	8
Lumbini	Rukum Purba		1	0	1	0	1	1	0	0	0	0	0	0	0	0	0	0	0	0	1	0	1	0	0	0
Lumbini	Dang		41	55	96	3	3	6	0	0	0	7	7	14	0	3	3	0	0	0	2	3	5	4	1	5
Lumbini	Banke		12	6	18	3	5	8	0	3	3	3	1	4	2	1	3	0	0	0	3	6	9	3	0	3
Lumbini	Bardiya		14	12	26	4	2	6	0	0	0	1	4	5	0	0	0	0	0	0	0	0	0	0	2	2
Sudurpasch	Bajura		2	7	9	0	1	1	0	0	0	0	0	0	0	0	0	0	0	0	1	2	3	0	0	0
Sudurpasch	Bajhang		3	8	11	0	2	2	2	2	4	2	1	3	0	0	0	0	0	0	4	1	5	0	1	1
Sudurpasch	Achham		5	9	14	1	1	2	0	0	0	1	3	4	0	0	0	0	0	0	0	1	1	1	0	1
Sudurpasch	Doti		7	26	33	1	3	4	4	1	5	2	3	5	0	1	1	0	0	0	0	2	2	0	1	1
Sudurpasch	Kailali		27	24	51	3	6	9	8	17	25	1	6	7	3	1	4	0	0	0	6	5	11	2	1	3
Sudurpasch	Kanchanpur		17	17	34	1	4	5	4	3	7	0	0	0	1	1	2	0	0	0	2	2	4	1	1	2
Sudurpasch	Dadeldhura		2	1	3	1	1	2	2	3	5	0	1	1	0	1	1	0	0	0	1	0	1	1	0	1
Sudurpasch	Baitadi		5	8	13	3	1	4	2	0	2	1	1	2	0	3	3	0	0	0	1	2	3	0	0	0
Sudurpasch	Darchula		3	5	8	1	0	1	0	0	0	1	0	1	1	0	1	0	1	1	1	1	2	0	0	0
Province 1			**112**	**106**	**218**	**37**	**48**	**85**	**14**	**29**	**43**	**11**	**18**	**29**	**4**	**6**	**10**	**0**	**0**	**0**	**17**	**14**	**31**	**13**	**15**	**28**
Madhesh			**80**	**75**	**155**	**40**	**32**	**72**	**4**	**8**	**12**	**34**	**33**	**67**	**2**	**2**	**4**	**0**	**0**	**0**	**4**	**5**	**9**	**0**	**11**	**11**
Bagmati			**133**	**186**	**319**	**152**	**217**	**369**	**13**	**46**	**59**	**25**	**33**	**58**	**14**	**5**	**19**	**0**	**0**	**0**	**14**	**21**	**35**	**35**	**43**	**78**
Gandaki			**67**	**113**	**180**	**9**	**15**	**24**	**2**	**4**	**6**	**3**	**1**	**4**	**8**	**11**	**19**	**4**	**0**	**4**	**7**	**19**	**26**	**16**	**10**	**26**
Lumbini			**144**	**215**	**359**	**37**	**38**	**75**	**16**	**34**	**50**	**19**	**20**	**39**	**10**	**11**	**21**	**0**	**1**	**1**	**18**	**23**	**41**	**57**	**56**	**113**
Karnali			**57**	**96**	**153**	**9**	**23**	**32**	**9**	**11**	**20**	**8**	**9**	**17**	**4**	**5**	**9**	**0**	**0**	**0**	**2**	**5**	**7**	**1**	**3**	**4**
Sudurpaschim			**71**	**105**	**176**	**11**	**19**	**30**	**22**	**26**	**48**	**8**	**15**	**23**	**5**	**7**	**12**	**0**	**1**	**1**	**16**	**16**	**32**	**5**	**4**	**9**
Nepal			**664**	**896**	**1560**	**295**	**392**	**687**	**80**	**158**	**238**	**108**	**129**	**237**	**47**	**47**	**94**	**4**	**2**	**6**	**78**	**103**	**181**	**127**	**142**	**269**

Annex 2.1 Community and Institutional Schools details

Province	District	Local Level	Total Schools							Community Schools							Institutional Schools						
			Total Schools	Basic (1-5)	Basic (1-8)	Basic Level	Sec (1-10)	Sec (1-12)	Secondary Level	Total Schools	Basic (1-5)	Basic (1-8)	Basic Level	Sec (1-10)	Sec (1-12)	Secondary Level	Total Schools	Basic (1-5)	Basic (1-8)	Basic Level	Sec (1-10)	Sec (1-12)	Secondary Level
Province 1	Taplejung	Aathrai Tribeni Rural Municipality	32	16	9	25	4	3	7	32	16	9	25	4	3	7	0	0	0	0	0	0	0
Province 1	Taplejung	Maiwakhola Rural Municipality	29	21	3	24	2	3	5	28	20	3	23	2	3	5	1	1	0	1	0	0	0
Province 1	Taplejung	Meringden Rural Municipality	36	22	7	29	5	2	7	36	22	7	29	5	2	7	0	0	0	0	0	0	0
Province 1	Taplejung	Mikwakhola Rural Municipality	28	20	4	24	2	2	4	28	20	4	24	2	2	4	0	0	0	0	0	0	0
Province 1	Taplejung	Pathivara Yangwarak Rural Municipality	37	23	8	31	2	4	6	36	22	8	30	2	4	6	1	1	0	1	0	0	0
Province 1	Taplejung	Phaktanglung Rural Municipality	36	18	9	27	7	2	9	36	18	9	27	7	2	9	0	0	0	0	0	0	0
Province 1	Taplejung	Phungling Municipality	61	36	11	47	7	7	14	49	33	8	41	3	5	8	12	3	3	6	4	2	6
Province 1	Taplejung	Sidingba Rural Municipality	37	24	7	31	4	2	6	37	24	7	31	4	2	6	0	0	0	0	0	0	0
Province 1	Taplejung	Sirijangha Rural Municipality	41	24	8	32	4	5	9	41	24	8	32	4	5	9	0	0	0	0	0	0	0
Province 1	Panchthar	Falgunanda Rural Municipality	43	23	8	31	2	10	12	40	22	7	29	1	10	11	3	1	1	2	1	0	1
Province 1	Panchthar	Hilihang Rural Municipality	49	31	7	38	5	6	11	44	27	6	33	5	6	11	5	4	1	5	0	0	0
Province 1	Panchthar	Kummayak Rural Municipality	39	26	8	34	3	2	5	37	26	6	32	3	2	5	2	0	2	2	0	0	0
Province 1	Panchthar	Miklajung Rural Municipality	63	33	13	46	6	11	17	58	32	13	45	2	11	13	5	1	0	1	4	0	4
Province 1	Panchthar	Phalelung Rural Municipality	48	24	10	34	9	5	14	45	21	10	31	9	5	14	3	3	0	3	0	0	0
Province 1	Panchthar	Phidim Municipality	90	50	16	66	17	7	24	79	47	12	59	13	7	20	11	3	4	7	4	0	4
Province 1	Panchthar	Tumbewa Rural Municipality	39	25	8	33	4	2	6	39	25	8	33	4	2	6	0	0	0	0	0	0	0
Province 1	Panchthar	Yangwarak Rural Municipality	49	32	10	42	3	4	7	43	29	7	36	3	4	7	6	3	3	6	0	0	0
Province 1	Ilam	Chulachuli Rural Municipality	28	12	6	18	8	2	10	21	11	2	13	6	2	8	7	1	4	5	2	0	2
Province 1	Ilam	Deumai Municipality	61	28	21	49	6	6	12	47	25	15	40	1	6	7	14	3	6	9	5	0	5
Province 1	Ilam	Ilam Municipality	77	28	16	44	25	8	33	49	27	9	36	7	6	13	28	1	7	8	18	2	20
Province 1	Ilam	Mai Municipality	58	34	11	45	9	4	13	44	29	5	34	6	4	10	14	5	6	11	3	0	3
Province 1	Ilam	Maijogmai Rural Municipality	41	25	7	32	7	2	9	33	23	2	25	6	2	8	8	2	5	7	1	0	1
Province 1	Ilam	Mangsebung Rural Municipality	61	34	15	49	9	3	12	57	32	15	47	7	3	10	4	2	0	2	2	0	2
Province 1	Ilam	Phakphokthum Rural Municipality	50	31	7	38	8	4	12	42	26	5	31	7	4	11	8	5	2	7	1	0	1
Province 1	Ilam	Rong Rural Municipality	32	18	5	23	7	2	9	30	17	4	21	7	2	9	2	1	1	2	0	0	0
Province 1	Ilam	Sandakpur Rural Municipality	33	21	6	27	5	1	6	28	19	3	22	5	1	6	5	2	3	5	0	0	0
Province 1	Ilam	Suryodaya Municipality	95	47	19	66	17	12	29	64	39	11	50	6	8	14	31	8	8	16	11	4	15
Province 1	Jhapa	Arjundhara Municipality	58	20	15	35	18	5	23	31	14	8	22	5	4	9	27	6	7	13	13	1	14
Province 1	Jhapa	Barhadashi Rural Municipality	38	15	9	24	9	5	14	26	14	6	20	3	3	6	12	1	3	4	6	2	8
Province 1	Jhapa	Bhadrapur Municipality	54	14	13	27	18	9	27	31	12	11	23	2	6	8	23	2	2	4	16	3	19
Province 1	Jhapa	Birtamod Municipality	73	14	14	28	25	20	45	18	4	5	9	1	8	9	55	10	9	19	24	12	36
Province 1	Jhapa	Buddhashanti Rural Municipality	33	5	8	13	12	8	20	16	4	4	8	3	5	8	17	1	4	5	9	3	12
Province 1	Jhapa	Damak Municipality	66	8	16	24	29	13	42	21	3	8	11	4	6	10	45	5	8	13	25	7	32
Province 1	Jhapa	Gauradhaha Municipality	57	25	13	38	11	8	19	32	18	4	22	4	6	10	25	7	9	16	7	2	9
Province 1	Jhapa	Gauriganj Rural Municipality	36	20	4	24	6	6	12	26	19	3	22	0	4	4	10	1	1	2	6	2	8
Province 1	Jhapa	Haldibari Rural Municipality	28	10	6	16	7	5	12	17	7	4	11	3	3	6	11	3	2	5	4	2	6
Province 1	Jhapa	Jhapa Rural Municipality	51	27	13	40	8	3	11	39	26	8	34	3	2	5	12	1	5	6	5	1	6
Province 1	Jhapa	Kachankawal Rural Municipality	54	29	12	41	6	7	13	42	26	8	34	4	4	8	12	3	4	7	2	3	5
Province 1	Jhapa	Kamal Rural Municipality	39	9	8	17	13	9	22	22	5	6	11	4	7	11	17	4	2	6	9	2	11
Province 1	Jhapa	Kanakai Municipality	38	10	7	17	15	6	21	17	7	4	11	3	3	6	21	3	3	6	12	3	15
Province 1	Jhapa	Mechinagar Municipality	97	19	21	40	44	13	57	42	15	10	25	8	9	17	55	4	11	15	36	4	40
Province 1	Jhapa	Shivasatakshi Municipility	59	14	15	29	18	12	30	37	14	10	24	3	10	13	22	0	5	5	15	2	17
Province 1	Morang	Belbari Municipality	65	18	14	32	22	11	33	31	12	7	19	5	7	12	34	6	7	13	17	4	21

Annex 2.1 Community and Institutional Schools details

Province	District	Local Level	Total Schools							Community Schools							Institutional Schools						
			Total Schools	Basic (1-5)	Basic (1-8)	Basic Level	Sec (1-10)	Sec (1-12)	Secondary Level	Total Schools	Basic (1-5)	Basic (1-8)	Basic Level	Sec (1-10)	Sec (1-12)	Secondary Level	Total Schools	Basic (1-5)	Basic (1-8)	Basic Level	Sec (1-10)	Sec (1-12)	Secondary Level
Province 1	Morang	Biratnagar Metropolitan City	147	25	22	47	69	31	100	56	24	11	35	11	10	21	91	1	11	12	58	21	79
Province 1	Morang	Budhiganga Rural Municipality	37	14	6	20	11	6	17	24	9	5	14	6	4	10	13	5	1	6	5	2	7
Province 1	Morang	Dhanapalthan Rural Municipality	35	20	6	26	5	4	9	27	16	5	21	2	4	6	8	4	1	5	3	0	3
Province 1	Morang	Gramthan Rural Municipality	35	15	7	22	10	3	13	28	15	5	20	6	2	8	7	0	2	2	4	1	5
Province 1	Morang	Jahada Rural Municipality	32	15	8	23	8	1	9	30	15	7	22	7	1	8	2	0	1	1	1	0	1
Province 1	Morang	Kanepokhari Rural Municipality	42	15	13	28	11	3	14	23	10	5	15	6	2	8	19	5	8	13	5	1	6
Province 1	Morang	Katahari Rural Municipality	34	13	13	26	7	1	8	22	11	8	19	2	1	3	12	2	5	7	5	0	5
Province 1	Morang	Kerabari Rural Municipality	45	25	5	30	10	5	15	38	25	4	29	4	5	9	7	0	1	1	6	0	6
Province 1	Morang	Letang Municipality	46	19	7	26	15	5	20	31	18	3	21	6	4	10	15	1	4	5	9	1	10
Province 1	Morang	Miklajung Rural Municipality	52	27	12	39	9	4	13	38	22	9	31	4	3	7	14	5	3	8	5	1	6
Province 1	Morang	Pathari Shanishchare Municipality	60	15	19	34	16	10	26	28	8	9	17	5	6	11	32	7	10	17	11	4	15
Province 1	Morang	Rangeli Municipality	46	16	10	26	14	6	20	33	15	6	21	8	4	12	13	1	4	5	6	2	8
Province 1	Morang	Ratuwamai Municipality	58	27	9	36	11	11	22	41	25	3	28	7	6	13	17	2	6	8	4	5	9
Province 1	Morang	Sundarharaicha Municipality	70	20	13	33	26	11	37	36	18	7	25	5	6	11	34	2	6	8	21	5	26
Province 1	Morang	Sunwarshi Municipality	52	33	8	41	7	4	11	43	31	5	36	3	4	7	9	2	3	5	4	0	4
Province 1	Morang	Uralabari Municipality	56	12	15	27	16	13	29	24	6	9	15	3	6	9	32	6	6	12	13	7	20
Province 1	Sunsari	Barahkshetra Municipality	83	30	21	51	22	10	32	52	24	13	37	7	8	15	31	6	8	14	15	2	17
Province 1	Sunsari	Barju Rural Municipality	33	21	5	26	5	2	7	27	17	4	21	4	2	6	6	4	1	5	1	0	1
Province 1	Sunsari	Bhokraha Narsing Rural Municipality	48	28	15	43	4	1	5	40	24	11	35	4	1	5	8	4	4	8	0	0	0
Province 1	Sunsari	Dewanganj Rural Municipality	39	23	10	33	4	2	6	30	18	7	25	3	2	5	9	5	3	8	1	0	1
Province 1	Sunsari	Dharan Sub Metropolitan City	136	40	13	53	45	38	83	55	26	7	33	6	16	22	81	14	6	20	39	22	61
Province 1	Sunsari	Duhabi Municipality	48	16	18	34	11	3	14	33	14	13	27	5	1	6	15	2	5	7	6	2	8
Province 1	Sunsari	Gadhi Rural Municipality	35	18	8	26	6	3	9	24	16	4	20	2	2	4	11	2	4	6	4	1	5
Province 1	Sunsari	Harinagar Rural Municipality	38	20	12	32	4	2	6	21	12	5	17	2	2	4	17	8	7	15	2	0	2
Province 1	Sunsari	Inaruwa Municipality	59	24	4	28	28	3	31	30	19	3	22	6	2	8	29	5	1	6	22	1	23
Province 1	Sunsari	Itahari Sub Metropolitan City	148	32	23	55	62	31	93	34	9	7	16	10	8	18	114	23	16	39	52	23	75
Province 1	Sunsari	Koshi Rural Municipality	40	27	3	30	9	1	10	31	25	1	26	4	1	5	9	2	2	4	5	0	5
Province 1	Sunsari	Ramdhuni Municipality	48	14	10	24	17	7	24	26	12	4	16	5	5	10	22	2	6	8	12	2	14
Province 1	Dhankuta	Chaubise Rural Municipality	49	31	8	39	4	6	10	44	28	6	34	4	6	10	5	3	2	5	0	0	0
Province 1	Dhankuta	Chhathar Jorpati Rural Municipality	35	15	4	19	12	4	16	31	15	3	18	10	3	13	4	0	1	1	2	1	3
Province 1	Dhankuta	Dhankuta Municipality	54	23	11	34	9	11	20	39	21	9	30	1	8	9	15	2	2	4	8	3	11
Province 1	Dhankuta	Mahalaxmi Municipality	55	32	6	38	7	10	17	53	31	5	36	7	10	17	2	1	1	2	0	0	0
Province 1	Dhankuta	Pakhribas Municipality	36	17	7	24	8	4	12	32	17	6	23	5	4	9	4	0	1	1	3	0	3
Province 1	Dhankuta	Sangurigadhi Rural Municipality	52	36	6	42	7	3	10	49	35	4	39	7	3	10	3	1	2	3	0	0	0
Province 1	Dhankuta	Shahidbhumi Rural Municipality	41	27	5	32	4	5	9	39	25	5	30	4	5	9	2	2	0	2	0	0	0
Province 1	Terhathum	Aathrai Rural Municipality	61	36	15	51	1	9	10	59	36	14	50	0	9	9	2	0	1	1	1	0	1
Province 1	Terhathum	Chhathar Rural Municipality	43	31	3	34	6	3	9	41	30	2	32	6	3	9	2	1	1	2	0	0	0
Province 1	Terhathum	Laligurans Municipality	35	18	5	23	6	6	12	32	18	4	22	4	6	10	3	0	1	1	2	0	2
Province 1	Terhathum	Menchhayayem Rural Municipality	23	12	7	19	1	3	4	21	11	6	17	1	3	4	2	1	1	2	0	0	0
Province 1	Terhathum	Myanglung Municipality	35	18	6	24	7	4	11	27	16	5	21	3	3	6	8	2	1	3	4	1	5
Province 1	Terhathum	Phedap Rural Municipality	48	34	6	40	2	6	8	43	29	6	35	2	6	8	5	5	0	5	0	0	0
Province 1	abha	Bhotkhola Rural Municipality	23	17	4	21	1	1	2	22	16	4	20	1	1	2	1	1	0	1	0	0	0
Province 1	abha	Chainpur Municipality	63	38	13	51	9	3	12	58	38	11	49	6	3	9	5	0	2	2	3	0	3

Annex 2.1 Community and Institutional Schools details

Province	District	Local Level	Total Schools							Community Schools							Institutional Schools						
			Total Schools	Basic (1-5)	Basic (1-8)	Basic Level	Sec (1-10)	Sec (1-12)	Secondary Level	Total Schools	Basic (1-5)	Basic (1-8)	Basic Level	Sec (1-10)	Sec (1-12)	Secondary Level	Total Schools	Basic (1-5)	Basic (1-8)	Basic Level	Sec (1-10)	Sec (1-12)	Secondary Level
Province 1	abha	Chichila Rural Municipality	22	15	3	18	4	0	4	21	14	3	17	4	0	4	1	1	0	1	0	0	0
Province 1	abha	Dharmadevi Municipality	39	22	9	31	5	3	8	37	21	8	29	5	3	8	2	1	1	2	0	0	0
Province 1	abha	Khandbari Municipality	54	26	9	35	13	6	19	41	23	5	28	8	5	13	13	3	4	7	5	1	6
Province 1	abha	Madi Municipality	35	23	4	27	5	3	8	33	21	4	25	5	3	8	2	2	0	2	0	0	0
Province 1	abha	Makalu Rural Municipality	45	33	8	41	2	2	4	44	33	7	40	2	2	4	1	0	1	1	0	0	0
Province 1	abha	Panchakhapan Municipality	42	23	11	34	5	3	8	41	23	10	33	5	3	8	1	0	1	1	0	0	0
Province 1	abha	Sabhapokhari Rural Municipality	29	21	4	25	2	2	4	28	21	3	24	2	2	4	1	0	1	1	0	0	0
Province 1	abha	Silichong Rural Municipality	37	27	3	30	6	1	7	37	27	3	30	6	1	7	0	0	0	0	0	0	0
Province 1	Bhojpur	Aamchowk Rural Municipality	43	31	5	36	4	3	7	43	31	5	36	4	3	7	0	0	0	0	0	0	0
Province 1	Bhojpur	Arun Rural Municipality	37	27	3	30	1	6	7	35	25	3	28	1	6	7	2	2	0	2	0	0	0
Province 1	Bhojpur	Bhojpur Municipality	52	28	8	36	13	3	16	48	28	7	35	10	3	13	4	0	1	1	3	0	3
Province 1	Bhojpur	Hatuwagadhi Rural Municipality	39	25	9	34	4	1	5	38	25	8	33	4	1	5	1	0	1	1	0	0	0
Province 1	Bhojpur	Pauwadungma Rural Municipality	36	28	2	30	3	3	6	33	25	2	27	3	3	6	3	3	0	3	0	0	0
Province 1	Bhojpur	Ramprasad Rai Rural Municipality	34	22	5	27	4	3	7	34	22	5	27	4	3	7	0	0	0	0	0	0	0
Province 1	Bhojpur	Salpasilichho Rural Municipality	40	29	6	35	3	2	5	40	29	6	35	3	2	5	0	0	0	0	0	0	0
Province 1	Bhojpur	Shadananda Municipality	72	50	9	59	7	6	13	69	48	9	57	6	6	12	3	2	0	2	1	0	1
Province 1	Bhojpur	Temkemaiyung Rural Municipality	45	30	6	36	4	5	9	45	30	6	36	4	5	9	0	0	0	0	0	0	0
Province 1	u	Khumbupasanglahm Rural Municipality	17	8	6	14	1	2	3	17	8	6	14	1	2	3	0	0	0	0	0	0	0
Province 1	u	Likhupike Rural Municipality	22	14	5	19	2	1	3	22	14	5	19	2	1	3	0	0	0	0	0	0	0
Province 1	u	Mahakulung Rural Municipality	21	11	7	18	0	3	3	20	10	7	17	0	3	3	1	1	0	1	0	0	0
Province 1	u	Mapya Dudhkoshi Rural Municipality	39	25	8	33	4	2	6	39	25	8	33	4	2	6	0	0	0	0	0	0	0
Province 1	u	Nechasalyan Rural Municipality	34	22	6	28	1	5	6	32	21	5	26	1	5	6	2	1	1	2	0	0	0
Province 1	u	Solududhakunda Municipality	66	36	16	52	7	7	14	61	35	16	51	5	5	10	5	1	0	1	2	2	4
Province 1	u	Sotang Rural Municipality	21	11	5	16	4	1	5	20	11	5	16	3	1	4	1	0	0	0	1	0	1
Province 1	u	Thulung Dudhkoshi Rural Municipality	52	36	6	42	2	8	10	51	36	5	41	2	8	10	1	0	1	1	0	0	0
Province 1	ga	Champadevi Rural Municipality	42	27	6	33	5	4	9	41	27	5	32	5	4	9	1	0	1	1	0	0	0
Province 1	ga	Chisankhugadhi Rural Municipality	42	29	6	35	3	4	7	41	29	5	34	3	4	7	1	0	1	1	0	0	0
Province 1	ga	Khijidemba Rural Municipality	41	23	8	31	7	3	10	40	22	8	30	7	3	10	1	1	0	1	0	0	0
Province 1	ga	Likhu Rural Municipality	22	9	5	14	4	4	8	22	9	5	14	4	4	8	0	0	0	0	0	0	0
Province 1	ga	Manebhanjyang Rural Municipality	55	29	12	41	8	6	14	51	27	10	37	8	6	14	4	2	2	4	0	0	0
Province 1	ga	Molung Rural Municipality	39	16	14	30	3	6	9	37	16	12	28	3	6	9	2	0	2	2	0	0	0
Province 1	ga	Siddhicharan Municipality	61	35	7	42	12	7	19	52	32	5	37	9	6	15	9	3	2	5	3	1	4
Province 1	ga	Sunkoshi Rural Municipality	40	20	8	28	7	5	12	40	20	8	28	7	5	12	0	0	0	0	0	0	0
Province 1	Khotang	Aiselukharka Rural Municipality	42	27	9	36	3	3	6	41	27	8	35	3	3	6	1	0	1	1	0	0	0
Province 1	Khotang	Barahapokhari Rural Municipality	35	23	6	29	4	2	6	35	23	6	29	4	2	6	0	0	0	0	0	0	0
Province 1	Khotang	Municipality	98	59	15	74	15	9	24	93	58	14	72	13	8	21	5	1	1	2	2	1	3
Province 1	Khotang	Diprung Chuichumma Rural Municipality	49	30	6	36	8	5	13	48	29	6	35	8	5	13	1	1	0	1	0	0	0
Province 1	Khotang	Halesi Tuwachung Municipality	101	63	13	76	14	11	25	99	63	12	75	13	11	24	2	0	1	1	1	0	1
Province 1	Khotang	Jantedhunga Rural Municipality	36	24	6	30	5	1	6	36	24	6	30	5	1	6	0	0	0	0	0	0	0
Province 1	Khotang	Kepilasagadhi Rural Municipality	39	23	9	32	6	1	7	37	23	7	30	6	1	7	2	0	2	2	0	0	0
Province 1	Khotang	Khotehang Rural Municipality	53	31	10	41	9	3	12	52	30	10	40	9	3	12	1	1	0	1	0	0	0
Province 1	Khotang	Rawa Besi Rural Municipality	28	16	5	21	4	3	7	28	16	5	21	4	3	7	0	0	0	0	0	0	0
Province 1	Khotang	Sakela Rural Municipality	28	18	5	23	2	3	5	28	18	5	23	2	3	5	0	0	0	0	0	0	0

Annex 2.1 Community and Institutional Schools details

Province	District	Local Level	Total Schools							Community Schools							Institutional Schools						
			Total Schools	Basic (1-5)	Basic (1-8)	Basic Level	Sec (1-10)	Sec (1-12)	Secondary Level	Total Schools	Basic (1-5)	Basic (1-8)	Basic Level	Sec (1-10)	Sec (1-12)	Secondary Level	Total Schools	Basic (1-5)	Basic (1-8)	Basic Level	Sec (1-10)	Sec (1-12)	Secondary Level
Province 1	Udayapur	Belaka Municipality	67	32	15	47	12	8	20	52	26	12	38	6	8	14	15	6	3	9	6	0	6
Province 1	Udayapur	Chaudandigadhi Municipality	68	23	15	38	19	11	30	47	19	9	28	10	9	19	21	4	6	10	9	2	11
Province 1	Udayapur	Katari Municipality	97	53	21	74	16	7	23	77	45	14	59	12	6	18	20	8	7	15	4	1	5
Province 1	Udayapur	Limchungbung Rural Municipality	32	21	6	27	2	3	5	32	21	6	27	2	3	5	0	0	0	0	0	0	0
Province 1	Udayapur	Rautamai Rural Municipality	61	31	15	46	11	4	15	60	31	14	45	11	4	15	1	0	1	1	0	0	0
Province 1	Udayapur	Tapli Rural Municipality	41	25	10	35	3	3	6	41	25	10	35	3	3	6	0	0	0	0	0	0	0
Province 1	Udayapur	Triyuga Municipality	125	41	27	68	43	14	57	82	31	16	47	24	11	35	43	10	11	21	19	3	22
Province 1	Udayapur	Udayapurgadhi Rural Municipality	64	34	17	51	9	4	13	61	33	16	49	8	4	12	3	1	1	2	1	0	1
Madhesh	Saptari	Municipality	17	5	5	10	2	5	7	15	5	5	10	1	4	5	2	0	0	0	1	1	2
Madhesh	Saptari	Balan Bihul Rural Municipality	16	11	3	14	0	2	2	16	11	3	14	0	2	2	0	0	0	0	0	0	0
Madhesh	Saptari	Bishnupur Rural Municipality	18	6	7	13	2	3	5	18	6	7	13	2	3	5	0	0	0	0	0	0	0
Madhesh	Saptari	Bodebarsaien Municipality	39	27	7	34	3	2	5	35	23	7	30	3	2	5	4	4	0	4	0	0	0
Madhesh	Saptari	Chhinnamasta Rural Municipality	23	16	4	20	2	1	3	19	13	3	16	2	1	3	4	3	1	4	0	0	0
Madhesh	Saptari	Dakneshwori Municipality	24	12	2	14	7	3	10	24	12	2	14	7	3	10	0	0	0	0	0	0	0
Madhesh	Saptari	Hanumannagar Kankalini Municipality	39	21	7	28	9	2	11	32	19	7	26	5	1	6	7	2	0	2	4	1	5
Madhesh	Saptari	Kanchanroop Municipality	41	17	10	27	9	5	14	33	17	8	25	4	4	8	8	0	2	2	5	1	6
Madhesh	Saptari	Khadak Municipality	50	29	11	40	6	4	10	41	27	7	34	3	4	7	9	2	4	6	3	0	3
Madhesh	Saptari	Mahadeva Rural Municipality	26	20	2	22	2	2	4	18	12	2	14	2	2	4	8	8	0	8	0	0	0
Madhesh	Saptari	Rajbiraj Municipality	69	28	15	43	21	5	26	42	26	11	37	2	3	5	27	2	4	6	19	2	21
Madhesh	Saptari	Rajgadh Rural Municipality	25	20	2	22	2	1	3	19	14	2	16	2	1	3	6	6	0	6	0	0	0
Madhesh	Saptari	Rupani Rural Municipality	17	7	6	13	2	2	4	12	4	4	8	2	2	4	5	3	2	5	0	0	0
Madhesh	Saptari	Saptakoshi Municipality	22	7	7	14	6	2	8	11	2	5	7	2	2	4	11	5	2	7	4	0	4
Madhesh	Saptari	Shambhunath Municipality	37	17	10	27	8	2	10	24	10	8	18	4	2	6	13	7	2	9	4	0	4
Madhesh	Saptari	Surunga Municipality	34	17	11	28	2	4	6	31	16	9	25	2	4	6	3	1	2	3	0	0	0
Madhesh	Saptari	Tilathi Koiladi Rural Municipality	20	11	3	14	2	4	6	17	10	3	13	2	2	4	3	1	0	1	0	2	2
Madhesh	Saptari	Tirahut Rural Municipality	12	8	1	9	2	1	3	12	8	1	9	2	1	3	0	0	0	0	0	0	0
Madhesh	Siraha	Arnama Rural Municipality	18	12	2	14	3	1	4	15	9	2	11	3	1	4	3	3	0	3	0	0	0
Madhesh	Siraha	Aurahi Rural Municipality	18	13	4	17	0	1	1	15	10	4	14	0	1	1	3	3	0	3	0	0	0
Madhesh	Siraha	Bariyarpatti Rural Municipality	31	22	5	27	1	3	4	25	19	2	21	1	3	4	6	3	3	6	0	0	0
Madhesh	Siraha	Bhagawanpur Rural Municipality	23	14	6	20	1	2	3	17	11	3	14	1	2	3	6	3	3	6	0	0	0
Madhesh	Siraha	Bishnupur Rural Municipality	24	12	5	17	5	2	7	14	9	1	10	2	2	4	10	3	4	7	3	0	3
Madhesh	Siraha	Dhangadhimai Municipality	55	25	13	38	13	4	17	36	21	9	30	2	4	6	19	4	4	8	11	0	11
Madhesh	Siraha	Golbazar Municipality	55	26	12	38	11	6	17	35	23	6	29	2	4	6	20	3	6	9	9	2	11
Madhesh	Siraha	Kalyanpur Municipality	50	28	12	40	9	1	10	40	28	5	33	6	1	7	10	0	7	7	3	0	3
Madhesh	Siraha	Karjanha Municipality	31	12	11	23	6	2	8	18	11	5	16	0	2	2	13	1	6	7	6	0	6
Madhesh	Siraha	Lahan Municipality	122	59	32	91	24	7	31	60	39	11	50	4	6	10	62	20	21	41	20	1	21
Madhesh	Siraha	Laxmipur Patari Rural Municipality	28	17	5	22	3	3	6	22	15	1	16	3	3	6	6	2	4	6	0	0	0
Madhesh	Siraha	Mirchaiya Municipality	56	25	12	37	15	4	19	25	19	2	21	2	2	4	31	6	10	16	13	2	15
Madhesh	Siraha	Naraha Rural Municipality	18	13	1	14	3	1	4	14	11	1	12	1	1	2	4	2	0	2	2	0	2
Madhesh	Siraha	Navarajpur Rural Municipality	21	16	3	19	1	1	2	20	16	2	18	1	1	2	1	0	1	1	0	0	0
Madhesh	Siraha	Sakhuwanankarkatti Rural Municipality	24	19	1	20	1	3	4	20	15	1	16	1	3	4	4	4	0	4	0	0	0
Madhesh	Siraha	Siraha Municipality	86	36	27	63	15	8	23	51	32	6	38	7	6	13	35	4	21	25	8	2	10
Madhesh	Siraha	Sukhipur Municipality	38	19	12	31	3	4	7	27	17	4	21	2	4	6	11	2	8	10	1	0	1

Annex 2.1 Community and Institutional Schools details

Province	District	Local Level	Total Schools							Community Schools							Institutional Schools						
			Total Schools	Basic (1-5)	Basic (1-8)	Basic Level	Sec (1-10)	Sec (1-12)	Secondary Level	Total Schools	Basic (1-5)	Basic (1-8)	Basic Level	Sec (1-10)	Sec (1-12)	Secondary Level	Total Schools	Basic (1-5)	Basic (1-8)	Basic Level	Sec (1-10)	Sec (1-12)	Secondary Level
Madhesh	Dhanusha	Aurahi Rural Municipality	13	7	1	8	1	4	5	11	5	1	6	1	4	5	2	2	0	2	0	0	0
Madhesh	Dhanusha	Bateswor Rural Municipality	23	12	7	19	3	1	4	16	8	4	12	3	1	4	7	4	3	7	0	0	0
Madhesh	Dhanusha	Bideha Municipality	16	9	2	11	3	2	5	13	7	1	8	3	2	5	3	2	1	3	0	0	0
Madhesh	Dhanusha	Dhanauji Rural Municipality	8	3	2	5	1	2	3	8	3	2	5	1	2	3	0	0	0	0	0	0	0
Madhesh	Dhanusha	Dhanusadham Municipality	34	14	8	22	7	5	12	22	13	4	17	1	4	5	12	1	4	5	6	1	7
Madhesh	Dhanusha	Ganeshman Charnath Municipality	28	12	7	19	5	4	9	21	10	6	16	2	3	5	7	2	1	3	3	1	4
Madhesh	Dhanusha	Hanspur Municipality	33	21	3	24	6	3	9	33	21	3	24	6	3	9	0	0	0	0	0	0	0
Madhesh	Dhanusha	Janaknandini Rural Municipality	19	12	3	15	3	1	4	17	11	3	14	2	1	3	2	1	0	1	1	0	1
Madhesh	Dhanusha	Janakpurdham Sub Metropolitan City	124	32	20	52	59	13	72	59	31	9	40	12	7	19	65	1	11	12	47	6	53
Madhesh	Dhanusha	Kamala Municipality	18	9	5	14	2	2	4	16	9	3	12	2	2	4	2	0	2	2	0	0	0
Madhesh	Dhanusha	Kshireshwornath Municipality	29	11	6	17	9	3	12	20	10	5	15	3	2	5	9	1	1	2	6	1	7
Madhesh	Dhanusha	Laxminiya Rural Municipality	22	11	5	16	4	2	6	20	11	5	16	3	1	4	2	0	0	0	1	1	2
Madhesh	Dhanusha	Mithila Bihari Rural Municipality	16	6	5	11	2	3	5	14	5	4	9	2	3	5	2	1	1	2	0	0	0
Madhesh	Dhanusha	Mithila Municipality	41	16	13	29	6	6	12	28	13	8	21	4	3	7	13	3	5	8	2	3	5
Madhesh	Dhanusha	Municipality	11	7	2	9	1	1	2	11	7	2	9	1	1	2	0	0	0	0	0	0	0
Madhesh	Dhanusha	Nagarain Municipality	17	9	5	14	1	2	3	16	9	4	13	1	2	3	1	0	1	1	0	0	0
Madhesh	Dhanusha	Sabaila Municipality	39	25	7	32	4	3	7	33	22	5	27	3	3	6	6	3	2	5	1	0	1
Madhesh	Dhanusha	Sahidnagar Municipality	43	29	11	40	1	2	3	32	23	6	29	1	2	3	11	6	5	11	0	0	0
Madhesh	Mahottari	Aurahi Municipality	20	9	5	14	4	2	6	16	9	3	12	2	2	4	4	0	2	2	2	0	2
Madhesh	Mahottari	Balwa Municipality	32	20	7	27	1	4	5	24	14	5	19	1	4	5	8	6	2	8	0	0	0
Madhesh	Mahottari	Bardibas Municipality	74	28	15	43	15	16	31	51	21	8	29	9	13	22	23	7	7	14	6	3	9
Madhesh	Mahottari	Bhangaha Municipality	33	19	7	26	5	2	7	30	16	7	23	5	2	7	3	3	0	3	0	0	0
Madhesh	Mahottari	Ekdara Rural Municipality	22	12	6	18	2	2	4	14	7	4	11	1	2	3	8	5	2	7	1	0	1
Madhesh	Mahottari	Gaushala Municipality	100	20	14	34	30	36	66	83	14	8	22	28	33	61	17	6	6	12	2	3	5
Madhesh	Mahottari	Jaleswor Municipality	43	20	9	29	5	9	14	28	13	6	19	1	8	9	15	7	3	10	4	1	5
Madhesh	Mahottari	Loharpatti Municipality	19	9	4	13	1	5	6	17	9	3	12	1	4	5	2	0	1	1	0	1	1
Madhesh	Mahottari	Mahottari Rural Municipality	11	5	2	7	2	2	4	11	5	2	7	2	2	4	0	0	0	0	0	0	0
Madhesh	Mahottari	Manara Sisawa Municipality	24	14	4	18	4	2	6	23	13	4	17	4	2	6	1	1	0	1	0	0	0
Madhesh	Mahottari	Matihani Municipality	16	10	1	11	3	2	5	12	6	1	7	3	2	5	4	4	0	4	0	0	0
Madhesh	Mahottari	Pipra Rural Municipality	22	12	3	15	4	3	7	18	10	2	12	3	3	6	4	2	1	3	1	0	1
Madhesh	Mahottari	Ramgopalpur Municipality	26	16	4	20	4	2	6	18	12	3	15	1	2	3	8	4	1	5	3	0	3
Madhesh	Mahottari	Samsi Rural Municipality	12	3	3	6	6	0	6	7	3	0	3	4	0	4	5	0	3	3	2	0	2
Madhesh	Mahottari	Sonama Rural Municipality	19	10	4	14	3	2	5	18	10	3	13	3	2	5	1	0	1	1	0	0	0
Madhesh	Sarlahi	Bagmati Municipality	37	25	4	29	4	4	8	25	18	2	20	2	3	5	12	7	2	9	2	1	3
Madhesh	Sarlahi	Balara Municipality	32	24	3	27	4	1	5	31	23	3	26	4	1	5	1	1	0	1	0	0	0
Madhesh	Sarlahi	Barahathawa Municipality	66	31	16	47	11	8	19	43	26	7	33	4	6	10	23	5	9	14	7	2	9
Madhesh	Sarlahi	Basbariya Rural Municipality	17	13	1	14	1	2	3	17	13	1	14	1	2	3	0	0	0	0	0	0	0
Madhesh	Sarlahi	Bishnu Rural Municipality	11	7	2	9	0	2	2	10	6	2	8	0	2	2	1	1	0	1	0	0	0
Madhesh	Sarlahi	Brahmapuri Rural Municipality	21	13	2	15	4	2	6	19	11	2	13	4	2	6	2	2	0	2	0	0	0
Madhesh	Sarlahi	Chakraghatta Rural Municipality	11	6	1	7	4	0	4	11	6	1	7	4	0	4	0	0	0	0	0	0	0
Madhesh	Sarlahi	Chandranagar Rural Municipality	34	26	5	31	2	1	3	22	17	2	19	2	1	3	12	9	3	12	0	0	0
Madhesh	Sarlahi	Dhankaul Rural Municipality	17	11	5	16	1	0	1	14	8	5	13	1	0	1	3	3	0	3	0	0	0
Madhesh	Sarlahi	Godaita Municipality	25	16	4	20	1	4	5	25	16	4	20	1	4	5	0	0	0	0	0	0	0

Annex 2.1 Community and Institutional Schools details

Province	District	Local Level	Total Schools							Community Schools							Institutional Schools						
			Total Schools	Basic (1-5)	Basic (1-8)	Basic Level	Sec (1-10)	Sec (1-12)	Secondary Level	Total Schools	Basic (1-5)	Basic (1-8)	Basic Level	Sec (1-10)	Sec (1-12)	Secondary Level	Total Schools	Basic (1-5)	Basic (1-8)	Basic Level	Sec (1-10)	Sec (1-12)	Secondary Level
Madhesh	Sarlahi	Harion Municipality	53	24	8	32	13	8	21	30	19	3	22	5	3	8	23	5	5	10	8	5	13
Madhesh	Sarlahi	Haripur Municipality	18	6	5	11	3	4	7	15	5	4	9	2	4	6	3	1	1	2	1	0	1
Madhesh	Sarlahi	Haripurwa Municipality	23	15	6	21	1	1	2	21	13	6	19	1	1	2	2	2	0	2	0	0	0
Madhesh	Sarlahi	Ishworpur Municipality	73	41	14	55	10	8	18	65	38	13	51	7	7	14	8	3	1	4	3	1	4
Madhesh	Sarlahi	Kabilasi Municipality	31	20	4	24	2	5	7	30	20	3	23	2	5	7	1	0	1	1	0	0	0
Madhesh	Sarlahi	Kaudena Rural Municipality	18	11	3	14	2	2	4	16	10	2	12	2	2	4	2	1	1	2	0	0	0
Madhesh	Sarlahi	Lalbandi Municipality	63	28	14	42	13	8	21	48	27	10	37	4	7	11	15	1	4	5	9	1	10
Madhesh	Sarlahi	Malangwa Municipality	50	26	9	35	8	7	15	27	19	3	22	0	5	5	23	7	6	13	8	2	10
Madhesh	Sarlahi	Parsa Rural Municipality	11	5	4	9	0	2	2	10	4	4	8	0	2	2	1	1	0	1	0	0	0
Madhesh	Sarlahi	Ramnagar Rural Municipality	16	11	2	13	2	1	3	16	11	2	13	2	1	3	0	0	0	0	0	0	0
Madhesh	Rautahat	Baudhimai Municipality	15	10	2	12	2	1	3	15	10	2	12	2	1	3	0	0	0	0	0	0	0
Madhesh	Rautahat	Brindaban Municipality	20	11	3	14	2	4	6	20	11	3	14	2	4	6	0	0	0	0	0	0	0
Madhesh	Rautahat	Chandrapur Municipality	63	22	14	36	19	8	27	52	21	13	34	12	6	18	11	1	1	2	7	2	9
Madhesh	Rautahat	Debahi Gonahi Municipality	17	10	4	14	2	1	3	17	10	4	14	2	1	3	0	0	0	0	0	0	0
Madhesh	Rautahat	Durga Bhagawati Rural Municipality	17	12	2	14	1	2	3	17	12	2	14	1	2	3	0	0	0	0	0	0	0
Madhesh	Rautahat	Gadhimai Municipality	21	11	5	16	0	5	5	20	11	4	15	0	5	5	1	0	1	1	0	0	0
Madhesh	Rautahat	Garuda Municipality	31	15	6	21	4	6	10	22	13	2	15	1	6	7	9	2	4	6	3	0	3
Madhesh	Rautahat	Gaur Municipality	28	7	12	19	8	1	9	20	7	9	16	3	1	4	8	0	3	3	5	0	5
Madhesh	Rautahat	Gujara Municipality	28	15	7	22	2	4	6	28	15	7	22	2	4	6	0	0	0	0	0	0	0
Madhesh	Rautahat	Ishanath Municipality	22	15	1	16	3	3	6	20	14	1	15	2	3	5	2	1	0	1	1	0	1
Madhesh	Rautahat	Katahariya Municipality	25	14	6	20	3	2	5	24	14	5	19	3	2	5	1	0	1	1	0	0	0
Madhesh	Rautahat	Madav Narayan Municipality	19	11	3	14	3	2	5	19	11	3	14	3	2	5	0	0	0	0	0	0	0
Madhesh	Rautahat	Maulapur Municipality	13	6	3	9	2	2	4	13	6	3	9	2	2	4	0	0	0	0	0	0	0
Madhesh	Rautahat	Paroha Municipality	17	11	2	13	2	2	4	17	11	2	13	2	2	4	0	0	0	0	0	0	0
Madhesh	Rautahat	Phatuwa Bijayapur Municipality	29	16	6	22	4	3	7	28	16	6	22	3	3	6	1	0	0	0	1	0	1
Madhesh	Rautahat	Rajdevi Municipality	20	12	3	15	2	3	5	20	12	3	15	2	3	5	0	0	0	0	0	0	0
Madhesh	Rautahat	Rajpur Municipality	13	6	4	10	2	1	3	13	6	4	10	2	1	3	0	0	0	0	0	0	0
Madhesh	Rautahat	Yamunamai Rural Municipality	8	2	1	3	1	4	5	8	2	1	3	1	4	5	0	0	0	0	0	0	0
Madhesh	Bara	Aadarsha Kotwal Rural Municipality	15	6	7	13	1	1	2	15	6	7	13	1	1	2	0	0	0	0	0	0	0
Madhesh	Bara	Baragadi Rural Municipality	17	9	5	14	3	0	3	16	9	4	13	3	0	3	1	0	1	1	0	0	0
Madhesh	Bara	Bishrampur Rural Municipality	10	4	3	7	3	0	3	10	4	3	7	3	0	3	0	0	0	0	0	0	0
Madhesh	Bara	Devtal Rural Municipality	13	8	2	10	3	0	3	13	8	2	10	3	0	3	0	0	0	0	0	0	0
Madhesh	Bara	Jeetpursimara Sub Metropolitan City	108	42	24	66	22	20	42	63	27	20	47	4	12	16	45	15	4	19	18	8	26
Madhesh	Bara	Kalaiya Sub Metropolitan City	85	43	11	54	22	9	31	81	43	11	54	18	9	27	4	0	0	0	4	0	4
Madhesh	Bara	Karaiyamai Rural Municipality	22	14	1	15	5	2	7	20	12	1	13	5	2	7	2	2	0	2	0	0	0
Madhesh	Bara	Kolhabi Municipality	33	20	6	26	3	4	7	32	20	6	26	2	4	6	1	0	0	0	1	0	1
Madhesh	Bara	Mahagadhimai Municipality	37	25	7	32	2	3	5	37	25	7	32	2	3	5	0	0	0	0	0	0	0
Madhesh	Bara	Nijgadh Municipality	34	12	12	24	4	6	10	26	9	9	18	2	6	8	8	3	3	6	2	0	2
Madhesh	Bara	Pachrauta Piparpati Municipality	24	18	2	20	3	1	4	23	17	2	19	3	1	4	1	1	0	1	0	0	0
Madhesh	Bara	Parwanipur Rural Municipality	13	5	3	8	1	4	5	9	4	2	6	1	2	3	4	1	1	2	0	2	2
Madhesh	Bara	Pheta Rural Municipality	15	11	1	12	1	2	3	15	11	1	12	1	2	3	0	0	0	0	0	0	0
Madhesh	Bara	Prasauni Rural Municipality	12	6	0	6	4	2	6	12	6	0	6	4	2	6	0	0	0	0	0	0	0
Madhesh	Bara	Simroungadh Municipality	32	25	2	27	4	1	5	32	25	2	27	4	1	5	0	0	0	0	0	0	0

Annex 2.1 Community and Institutional Schools details

Province	District	Local Level	Total Schools							Community Schools							Institutional Schools						
			Total Schools	Basic (1-5)	Basic (1-8)	Basic Level	Sec (1-10)	Sec (1-12)	Secondary Level	Total Schools	Basic (1-5)	Basic (1-8)	Basic Level	Sec (1-10)	Sec (1-12)	Secondary Level	Total Schools	Basic (1-5)	Basic (1-8)	Basic Level	Sec (1-10)	Sec (1-12)	Secondary Level
Madhesh	Bara	Subarna Rural Municipality	27	21	3	24	1	2	3	26	20	3	23	1	2	3	1	1	0	1	0	0	0
Madhesh	Parsa	Bahudarmai Municipality	17	9	2	11	2	4	6	17	9	2	11	2	4	6	0	0	0	0	0	0	0
Madhesh	Parsa	Bindabasini Rural Municipality	15	10	2	12	3	0	3	14	10	1	11	3	0	3	1	0	1	1	0	0	0
Madhesh	Parsa	Birgunj Metropolitan City	187	59	36	95	75	17	92	90	54	17	71	9	10	19	97	5	19	24	66	7	73
Madhesh	Parsa	Chhipaharmai Rural Municipality	15	9	3	12	1	2	3	15	9	3	12	1	2	3	0	0	0	0	0	0	0
Madhesh	Parsa	Dhobini Rural Municipality	17	13	1	14	0	3	3	17	13	1	14	0	3	3	0	0	0	0	0	0	0
Madhesh	Parsa	Jaganathpur Rural Municipality	31	26	1	27	3	1	4	30	25	1	26	3	1	4	1	1	0	1	0	0	0
Madhesh	Parsa	Jira Bhawani Rural Municipality	23	18	3	21	0	2	2	23	18	3	21	0	2	2	0	0	0	0	0	0	0
Madhesh	Parsa	Kalikamai Rural Municipality	11	6	1	7	2	2	4	11	6	1	7	2	2	4	0	0	0	0	0	0	0
Madhesh	Parsa	Pakahamainpur Rural Municipality	14	10	3	13	0	1	1	14	10	3	13	0	1	1	0	0	0	0	0	0	0
Madhesh	Parsa	Parsagadi Municipality	33	17	10	27	2	4	6	29	16	10	26	0	3	3	4	1	0	1	2	1	3
Madhesh	Parsa	Paterwasugauli Rural Municipality	24	17	4	21	0	3	3	24	17	4	21	0	3	3	0	0	0	0	0	0	0
Madhesh	Parsa	Pokhariya Municipality	22	16	4	20	1	1	2	22	16	4	20	1	1	2	0	0	0	0	0	0	0
Madhesh	Parsa	Sakhuwa Prasauni Rural Municipality	28	19	5	24	2	2	4	28	19	5	24	2	2	4	0	0	0	0	0	0	0
Madhesh	Parsa	Thori Rural Municipality	21	10	5	15	1	5	6	21	10	5	15	1	5	6	0	0	0	0	0	0	0
Bagmati	Sindhuli	Dudhauli Municipality	88	48	15	63	16	9	25	79	45	13	58	12	9	21	9	3	2	5	4	0	4
Bagmati	Sindhuli	Ghanglekh Rural Municipality	37	27	4	31	2	4	6	36	26	4	30	2	4	6	1	1	0	1	0	0	0
Bagmati	Sindhuli	Golanjor Rural Municipality	64	46	8	54	4	6	10	62	46	7	53	3	6	9	2	0	1	1	1	0	1
Bagmati	Sindhuli	Hariharpurgadhi Rural Municipality	51	36	7	43	4	4	8	50	35	7	42	4	4	8	1	1	0	1	0	0	0
Bagmati	Sindhuli	Kamalamai Municipality	107	53	13	66	21	20	41	84	50	8	58	8	18	26	23	3	5	8	13	2	15
Bagmati	Sindhuli	Marin Rural Municipality	52	30	13	43	7	2	9	48	28	12	40	6	2	8	4	2	1	3	1	0	1
Bagmati	Sindhuli	Phikkal Rural Municipality	61	36	6	42	12	7	19	61	36	6	42	12	7	19	0	0	0	0	0	0	0
Bagmati	Sindhuli	Sunkoshi Rural Municipality	47	23	13	36	4	7	11	46	23	13	36	3	7	10	1	0	0	0	1	0	1
Bagmati	Sindhuli	Tinpatan Rural Municipality	94	60	12	72	13	9	22	88	56	11	67	12	9	21	6	4	1	5	1	0	1
Bagmati	p	Doramba Rural Municipality	45	27	9	36	5	4	9	43	25	9	34	5	4	9	2	2	0	2	0	0	0
Bagmati	p	Gokulganga Rural Municipality	34	16	11	27	2	5	7	34	16	11	27	2	5	7	0	0	0	0	0	0	0
Bagmati	p	Khadadevi Rural Municipality	52	30	9	39	2	11	13	51	30	9	39	1	11	12	1	0	0	0	1	0	1
Bagmati	p	Likhu Tamakosh Rural Municipality	47	27	8	35	5	7	12	47	27	8	35	5	7	12	0	0	0	0	0	0	0
Bagmati	p	Manthali Municipality	70	36	11	47	16	7	23	64	34	10	44	13	7	20	6	2	1	3	3	0	3
Bagmati	p	Ramechhap Municipality	57	36	9	45	6	6	12	56	36	8	44	6	6	12	1	0	1	1	0	0	0
Bagmati	p	Sunapati Rural Municipality	32	18	2	20	4	8	12	32	18	2	20	4	8	12	0	0	0	0	0	0	0
Bagmati	p	Umakunda Rural Municipality	46	31	8	39	4	3	7	46	31	8	39	4	3	7	0	0	0	0	0	0	0
Bagmati	Dolakha	Baiteshwor Rural Municipality	29	13	7	20	2	7	9	26	13	5	18	1	7	8	3	0	2	2	1	0	1
Bagmati	Dolakha	Bhimeshwor Municipality	51	23	8	31	11	9	20	42	22	8	30	4	8	12	9	1	0	1	7	1	8
Bagmati	Dolakha	Bigu Rural Municipality	38	24	3	27	8	3	11	38	24	3	27	8	3	11	0	0	0	0	0	0	0
Bagmati	Dolakha	Gaurishankar Rural Municipality	47	34	7	41	1	5	6	47	34	7	41	1	5	6	0	0	0	0	0	0	0
Bagmati	Dolakha	Jiri Municipality	30	18	3	21	6	3	9	27	18	3	21	3	3	6	3	0	0	0	3	0	3
Bagmati	Dolakha	Kalinchok Rural Municipality	47	24	11	35	6	6	12	45	24	9	33	6	6	12	2	0	2	2	0	0	0
Bagmati	Dolakha	Melung Rural Municipality	33	17	5	22	6	5	11	33	17	5	22	6	5	11	0	0	0	0	0	0	0
Bagmati	Dolakha	Sailung Rural Municipality	32	16	8	24	5	3	8	32	16	8	24	5	3	8	0	0	0	0	0	0	0
Bagmati	Dolakha	Tamakoshi Rural Municipality	34	12	9	21	6	7	13	33	12	9	21	5	7	12	1	0	0	0	1	0	1
Bagmati	hok	Balefi Rural Municipality	28	10	6	16	8	4	12	27	10	6	16	7	4	11	1	0	0	0	1	0	1
Bagmati	hok	Barhabise Municipality	54	31	10	41	7	6	13	49	30	10	40	4	5	9	5	1	0	1	3	1	4

Annex 2.1 Community and Institutional Schools details

Province	District	Local Level	Total Schools							Community Schools							Institutional Schools						
			Total Schools	Basic (1-5)	Basic (1-8)	Basic Level	Sec (1-10)	Sec (1-12)	Secondary Level	Total Schools	Basic (1-5)	Basic (1-8)	Basic Level	Sec (1-10)	Sec (1-12)	Secondary Level	Total Schools	Basic (1-5)	Basic (1-8)	Basic Level	Sec (1-10)	Sec (1-12)	Secondary Level
Bagmati	hok	Bhotekoshi Rural Municipality	31	18	7	25	4	2	6	29	17	6	23	4	2	6	2	1	1	2	0	0	0
Bagmati	hok	Chautara Sangachokgadhi Municipality	69	35	12	47	9	13	22	68	35	12	47	8	13	21	1	0	0	0	1	0	1
Bagmati	hok	Helambu Rural Municipality	34	16	6	22	9	3	12	32	16	6	22	7	3	10	2	0	0	0	2	0	2
Bagmati	hok	Indrawati Rural Municipality	44	25	7	32	6	6	12	44	25	7	32	6	6	12	0	0	0	0	0	0	0
Bagmati	hok	Jugal Rural Municipality	35	17	8	25	8	2	10	35	17	8	25	8	2	10	0	0	0	0	0	0	0
Bagmati	hok	Lisankhu Pakhar Rural Municipality	60	30	14	44	11	5	16	56	26	14	40	11	5	16	4	4	0	4	0	0	0
Bagmati	hok	Melamchi Municipality	67	36	7	43	14	10	24	62	34	7	41	11	10	21	5	2	0	2	3	0	3
Bagmati	hok	Municipality	31	13	5	18	9	4	13	30	13	4	17	9	4	13	1	0	1	1	0	0	0
Bagmati	hok	Sunkoshi Rural Municipality	38	22	4	26	6	6	12	36	21	4	25	5	6	11	2	1	0	1	1	0	1
Bagmati	hok	Tripurasundari Rural Municipality	29	8	11	19	6	4	10	29	8	11	19	6	4	10	0	0	0	0	0	0	0
Bagmati	chok	Banepa Municipality	65	12	7	19	26	20	46	29	8	6	14	7	8	15	36	4	1	5	19	12	31
Bagmati	chok	Bethanchowk Rural Municipality	31	17	4	21	6	4	10	29	16	3	19	6	4	10	2	1	1	2	0	0	0
Bagmati	chok	Bhumlu Rural Municipality	46	30	6	36	4	6	10	44	30	4	34	4	6	10	2	0	2	2	0	0	0
Bagmati	chok	Chaurideurali Rural Municipality	39	20	7	27	5	7	12	39	20	7	27	5	7	12	0	0	0	0	0	0	0
Bagmati	chok	Dhulikhel Municipality	38	12	8	20	12	6	18	28	10	7	17	6	5	11	10	2	1	3	6	1	7
Bagmati	chok	Khanikhola Rural Municipality	39	25	6	31	7	1	8	39	25	6	31	7	1	8	0	0	0	0	0	0	0
Bagmati	chok	Mahabharat Rural Municipality	51	34	10	44	3	4	7	51	34	10	44	3	4	7	0	0	0	0	0	0	0
Bagmati	chok	Mandandeupur Municipality	46	22	8	30	9	7	16	39	21	5	26	6	7	13	7	1	3	4	3	0	3
Bagmati	chok	Namobuddha Municipality	45	25	5	30	9	6	15	40	25	4	29	5	6	11	5	0	1	1	4	0	4
Bagmati	chok	Panauti Municipality	53	13	12	25	15	13	28	34	11	11	22	5	7	12	19	2	1	3	10	6	16
Bagmati	chok	Panchkhal Municipality	56	22	7	29	19	8	27	45	20	5	25	13	7	20	11	2	2	4	6	1	7
Bagmati	chok	Roshi Rural Municipality	69	44	7	51	11	7	18	66	44	6	50	9	7	16	3	0	1	1	2	0	2
Bagmati	chok	Temal Rural Municipality	39	22	7	29	5	5	10	39	22	7	29	5	5	10	0	0	0	0	0	0	0
Bagmati	Lalitpur	Bagmati Rural Municipality	53	30	7	37	9	7	16	53	30	7	37	9	7	16	0	0	0	0	0	0	0
Bagmati	Lalitpur	Godawari Municipality	84	11	7	18	50	16	66	41	9	4	13	17	11	28	43	2	3	5	33	5	38
Bagmati	Lalitpur	Konjyosom Rural Municipality	17	6	5	11	3	3	6	17	6	5	11	3	3	6	0	0	0	0	0	0	0
Bagmati	Lalitpur	Lalitpur Sub Metropolitan City	193	18	16	34	115	44	159	42	6	11	17	8	17	25	151	12	5	17	107	27	134
Bagmati	Lalitpur	Mahalaxmi Municipality	56	5	4	9	30	17	47	14	1	2	3	4	7	11	42	4	2	6	26	10	36
Bagmati	Lalitpur	Mahankal Rural Municipality	48	26	12	38	7	3	10	47	26	12	38	6	3	9	1	0	0	0	1	0	1
Bagmati	Bhaktapur	Bhaktapur Municipality	89	15	16	31	47	11	58	35	12	10	22	7	6	13	54	3	6	9	40	5	45
Bagmati	Bhaktapur	Changunarayan Municipality	57	10	18	28	23	6	29	34	8	12	20	8	6	14	23	2	6	8	15	0	15
Bagmati	Bhaktapur	Madhyapur Thimi Municipality	65	10	4	14	40	11	51	18	6	3	9	5	4	9	47	4	1	5	35	7	42
Bagmati	Bhaktapur	Suryabinayak Municipality	92	18	15	33	51	8	59	38	14	10	24	10	4	14	54	4	5	9	41	4	45
Bagmati	Kathmandu	Budhanilkantha Municipality	103	11	14	25	63	15	78	23	4	8	12	5	6	11	80	7	6	13	58	9	67
Bagmati	Kathmandu	Chandragiri Municipality	73	10	9	19	42	12	54	24	5	3	8	9	7	16	49	5	6	11	33	5	38
Bagmati	Kathmandu	Dakshinkali Municipality	31	4	11	15	12	4	16	21	3	8	11	8	2	10	10	1	3	4	4	2	6
Bagmati	Kathmandu	Gokarneshwor Municipality	98	8	10	18	54	26	80	16	2	5	7	3	6	9	82	6	5	11	51	20	71
Bagmati	Kathmandu	Kageshwori Manahara Municipality	73	15	9	24	34	15	49	16	5	2	7	1	8	9	57	10	7	17	33	7	40
Bagmati	Kathmandu	Kathmandu Metropolitan City	573	28	46	74	346	153	499	94	6	21	27	27	40	67	479	22	25	47	319	113	432
Bagmati	Kathmandu	Kirtipur Municipality	39	6	2	8	22	9	31	12	2	0	2	7	3	10	27	4	2	6	15	6	21
Bagmati	Kathmandu	Nagarjun Municipality	65	8	8	16	38	11	49	19	5	3	8	8	3	11	46	3	5	8	30	8	38
Bagmati	Kathmandu	Shankharapur Municipality	34	12	6	18	9	7	16	23	10	5	15	3	5	8	11	2	1	3	6	2	8
Bagmati	Kathmandu	Tarakeshwor Municipality	84	10	7	17	45	22	67	22	6	1	7	3	12	15	62	4	6	10	42	10	52

Annex 2.1 Community and Institutional Schools details

Province	District	Local Level	Total Schools							Community Schools							Institutional Schools						
			Total Schools	Basic (1-5)	Basic (1-8)	Basic Level	Sec (1-10)	Sec (1-12)	Secondary Level	Total Schools	Basic (1-5)	Basic (1-8)	Basic Level	Sec (1-10)	Sec (1-12)	Secondary Level	Total Schools	Basic (1-5)	Basic (1-8)	Basic Level	Sec (1-10)	Sec (1-12)	Secondary Level
Bagmati	Kathmandu	Tokha Municipality	88	13	5	18	55	15	70	11	2	1	3	3	5	8	77	11	4	15	52	10	62
Bagmati	Nuwakot	Belkotgadhi Municipality	52	16	17	33	7	12	19	52	16	17	33	7	12	19	0	0	0	0	0	0	0
Bagmati	Nuwakot	Bidur Municipality	82	31	12	43	29	10	39	60	30	9	39	12	9	21	22	1	3	4	17	1	18
Bagmati	Nuwakot	Dupcheshwar Rural Municipality	51	34	4	38	8	5	13	51	34	4	38	8	5	13	0	0	0	0	0	0	0
Bagmati	Nuwakot	Kakani Rural Municipality	43	21	9	30	9	4	13	42	21	9	30	8	4	12	1	0	0	0	1	0	1
Bagmati	Nuwakot	Kispang Rural Municipality	22	11	5	16	3	3	6	21	11	4	15	3	3	6	1	0	1	1	0	0	0
Bagmati	Nuwakot	Likhu Rural Municipality	22	13	1	14	5	3	8	17	12	1	13	1	3	4	5	1	0	1	4	0	4
Bagmati	Nuwakot	Myagang Rural Municipality	24	13	4	17	2	5	7	22	12	3	15	2	5	7	2	1	1	2	0	0	0
Bagmati	Nuwakot	Panchakanya Rural Municipality	28	15	3	18	7	3	10	28	15	3	18	7	3	10	0	0	0	0	0	0	0
Bagmati	Nuwakot	Shivapuri Rural Municipality	46	29	7	36	4	6	10	46	29	7	36	4	6	10	0	0	0	0	0	0	0
Bagmati	Nuwakot	Suryagadhi Rural Municipality	30	18	2	20	6	4	10	29	18	2	20	5	4	9	1	0	0	0	1	0	1
Bagmati	Nuwakot	Tadi Rural Municipality	30	17	5	22	5	3	8	27	17	3	20	4	3	7	3	0	2	2	1	0	1
Bagmati	Nuwakot	Tarkeshwar Rural Municipality	33	20	6	26	4	3	7	33	20	6	26	4	3	7	0	0	0	0	0	0	0
Bagmati	Rasuwa	Aamachhodingmo Rural Municipality	13	6	4	10	2	1	3	12	6	3	9	2	1	3	1	0	1	1	0	0	0
Bagmati	Rasuwa	Gosaikunda Rural Municipality	19	9	6	15	2	2	4	15	8	5	13	0	2	2	4	1	1	2	2	0	2
Bagmati	Rasuwa	Kalika Rural Municipality	19	8	4	12	3	4	7	15	7	3	10	1	4	5	4	1	1	2	2	0	2
Bagmati	Rasuwa	Naukunda Rural Municipality	29	20	4	24	3	2	5	29	20	4	24	3	2	5	0	0	0	0	0	0	0
Bagmati	Rasuwa	Uttargaya Rural Municipality	23	15	3	18	3	2	5	22	15	3	18	2	2	4	1	0	0	0	1	0	1
Bagmati	Dhading	Benighat Rorang Rural Municipality	70	50	8	58	6	6	12	66	50	6	56	5	5	10	4	0	2	2	1	1	2
Bagmati	Dhading	Dhunibesi Municipality	46	16	10	26	16	4	20	37	15	8	23	10	4	14	9	1	2	3	6	0	6
Bagmati	Dhading	Gajuri Rural Municipality	44	29	5	34	5	5	10	44	29	5	34	5	5	10	0	0	0	0	0	0	0
Bagmati	Dhading	Galchi Rural Municipality	38	23	6	29	4	5	9	36	23	6	29	4	3	7	2	0	0	0	0	2	2
Bagmati	Dhading	Gangjamuna Rural Municipality	48	34	6	40	3	5	8	48	34	6	40	3	5	8	0	0	0	0	0	0	0
Bagmati	Dhading	Jwalamukhi Rural Municipality	40	19	9	28	6	6	12	38	17	9	26	6	6	12	2	2	0	2	0	0	0
Bagmati	Dhading	Khaniyabash Rural Municipality	26	20	1	21	3	2	5	26	20	1	21	3	2	5	0	0	0	0	0	0	0
Bagmati	Dhading	Netrawati Dabjong Rural Municipality	19	10	4	14	1	4	5	19	10	4	14	1	4	5	0	0	0	0	0	0	0
Bagmati	Dhading	Nilkantha Municipality	94	47	14	61	20	13	33	85	44	13	57	18	10	28	9	3	1	4	2	3	5
Bagmati	Dhading	Rubi Valley Rural Municipality	21	15	2	17	2	2	4	21	15	2	17	2	2	4	0	0	0	0	0	0	0
Bagmati	Dhading	Siddhalek Rural Municipality	48	32	2	34	8	6	14	47	32	2	34	8	5	13	1	0	0	0	0	1	1
Bagmati	Dhading	Thakre Rural Municipality	46	26	7	33	6	7	13	45	26	7	33	6	6	12	1	0	0	0	0	1	1
Bagmati	Dhading	Tripura sundari Rural Municipality	37	13	11	24	6	7	13	33	12	10	22	4	7	11	4	1	1	2	2	0	2
Bagmati	Makwanpur	Bagmati Rural Municipality	50	34	11	45	2	3	5	50	34	11	45	2	3	5	0	0	0	0	0	0	0
Bagmati	Makwanpur	Bakaiya Rural Municipality	89	54	22	76	11	2	13	89	54	22	76	11	2	13	0	0	0	0	0	0	0
Bagmati	Makwanpur	Bhimphedi Rural Municipality	47	33	6	39	6	2	8	47	33	6	39	6	2	8	0	0	0	0	0	0	0
Bagmati	Makwanpur	Hetauda Sub Metropolitan City	112	25	28	53	36	23	59	73	24	21	45	11	17	28	39	1	7	8	25	6	31
Bagmati	Makwanpur	Indrasarowar Rural Municipality	21	14	1	15	3	3	6	21	14	1	15	3	3	6	0	0	0	0	0	0	0
Bagmati	Makwanpur	Kailash Rural Municipality	49	39	4	43	5	1	6	49	39	4	43	5	1	6	0	0	0	0	0	0	0
Bagmati	Makwanpur	Makawanpurgadhi Rural Municipality	68	39	16	55	10	3	13	68	39	16	55	10	3	13	0	0	0	0	0	0	0
Bagmati	Makwanpur	Manahari Rural Municipality	38	20	7	27	8	3	11	32	18	6	24	5	3	8	6	2	1	3	3	0	3
Bagmati	Makwanpur	Raksirang Rural Municipality	53	38	10	48	4	1	5	52	37	10	47	4	1	5	1	1	0	1	0	0	0
Bagmati	Makwanpur	Thaha Municipality	60	36	7	43	11	6	17	53	35	7	42	5	6	11	7	1	0	1	6	0	6
Bagmati	Chitwan	Bharatpur Metropolitan City	217	53	36	89	72	56	128	123	50	22	72	18	33	51	94	3	14	17	54	23	77
Bagmati	Chitwan	Ichchhyakamana Rural Municipality	55	33	11	44	6	5	11	51	33	10	43	4	4	8	4	0	1	1	2	1	3

Annex 2.1 Community and Institutional Schools details

Province	District	Local Level	Total Schools							Community Schools							Institutional Schools						
			Total Schools	Basic (1-5)	Basic (1-8)	Basic Level	Sec (1-10)	Sec (1-12)	Secondary Level	Total Schools	Basic (1-5)	Basic (1-8)	Basic Level	Sec (1-10)	Sec (1-12)	Secondary Level	Total Schools	Basic (1-5)	Basic (1-8)	Basic Level	Sec (1-10)	Sec (1-12)	Secondary Level
Bagmati	Chitwan	Kalika Municipality	107	19	15	34	38	35	73	96	18	11	29	32	35	67	11	1	4	5	6	0	6
Bagmati	Chitwan	Khairahani Municipality	49	18	12	30	11	8	19	27	14	7	21	2	4	6	22	4	5	9	9	4	13
Bagmati	Chitwan	Madi Municipality	37	21	6	27	6	4	10	32	20	4	24	4	4	8	5	1	2	3	2	0	2
Bagmati	Chitwan	Rapti Municipality	59	32	11	43	11	5	16	49	32	9	41	5	3	8	10	0	2	2	6	2	8
Bagmati	Chitwan	Ratnangar Municipality	51	9	4	13	29	9	38	29	7	4	11	10	8	18	22	2	0	2	19	1	20
Gandaki	Gorkha	Aarughat Rural Municipality	41	20	7	27	9	5	14	40	20	7	27	8	5	13	1	0	0	0	1	0	1
Gandaki	Gorkha	Ajirkot Rural Municipality	29	15	6	21	5	3	8	28	15	5	20	5	3	8	1	0	1	1	0	0	0
Gandaki	Gorkha	Barpak Sulikot Rural Municipality	41	13	18	31	5	5	10	40	13	17	30	5	5	10	1	0	1	1	0	0	0
Gandaki	Gorkha	Bhimsen Thapa Rural Municipality	47	18	17	35	3	9	12	47	18	17	35	3	9	12	0	0	0	0	0	0	0
Gandaki	Gorkha	Chumanuwari Rural Municipality	19	16	1	17	2	0	2	19	16	1	17	2	0	2	0	0	0	0	0	0	0
Gandaki	Gorkha	Dharche Rural Municipality	26	12	6	18	7	1	8	25	12	5	17	7	1	8	1	0	1	1	0	0	0
Gandaki	Gorkha	Gandaki Rural Municipality	45	26	9	35	4	6	10	45	26	9	35	4	6	10	0	0	0	0	0	0	0
Gandaki	Gorkha	Gorkha Municipality	65	33	7	40	13	12	25	49	27	5	32	6	11	17	16	6	2	8	7	1	8
Gandaki	Gorkha	Palungtar Municipality	52	29	6	35	7	10	17	43	25	4	29	4	10	14	9	4	2	6	3	0	3
Gandaki	Gorkha	Sahid Lakhan Rural Municipality	48	29	7	36	7	5	12	46	29	6	35	6	5	11	2	0	1	1	1	0	1
Gandaki	Gorkha	Siranchowk Rural Municipality	47	27	4	31	9	7	16	46	27	4	31	8	7	15	1	0	0	0	1	0	1
Gandaki	Lamjung	Besishahar Municipality	63	36	5	41	11	11	22	51	35	2	37	7	7	14	12	1	3	4	4	4	8
Gandaki	Lamjung	Dordi Rural Municipality	53	36	9	45	6	2	8	52	36	8	44	6	2	8	1	0	1	1	0	0	0
Gandaki	Lamjung	Dudhpokhari Rural Municipality	30	21	4	25	4	1	5	30	21	4	25	4	1	5	0	0	0	0	0	0	0
Gandaki	Lamjung	Kwholasothar Rural Municipality	29	20	0	20	7	2	9	29	20	0	20	7	2	9	0	0	0	0	0	0	0
Gandaki	Lamjung	Madhya Nepal Municipality	85	44	20	64	16	5	21	78	43	17	60	13	5	18	7	1	3	4	3	0	3
Gandaki	Lamjung	Marsyangdi Rural Municipality	62	46	6	52	8	2	10	60	45	6	51	7	2	9	2	1	0	1	1	0	1
Gandaki	Lamjung	Rainas Municipality	39	24	3	27	4	8	12	36	24	1	25	3	8	11	3	0	2	2	1	0	1
Gandaki	Lamjung	Sundarbazar Municipality	48	24	7	31	9	8	17	40	23	4	27	8	5	13	8	1	3	4	1	3	4
Gandaki	Tanahu	Aanbookhaireni Rural Municipality	42	24	7	31	9	2	11	35	23	6	29	4	2	6	7	1	1	2	5	0	5
Gandaki	Tanahu	Bandipur Rural Municipality	35	21	5	26	6	3	9	31	21	4	25	3	3	6	4	0	1	1	3	0	3
Gandaki	Tanahu	Bhanu Municipality	74	25	11	36	24	14	38	59	18	8	26	20	13	33	15	7	3	10	4	1	5
Gandaki	Tanahu	Bhimad Municipality	54	27	8	35	12	7	19	43	23	5	28	9	6	15	11	4	3	7	3	1	4
Gandaki	Tanahu	Byas Municipality	108	34	30	64	31	13	44	74	32	17	49	13	12	25	34	2	13	15	18	1	19
Gandaki	Tanahu	Devghat Rural Municipality	38	21	7	28	4	6	10	34	20	6	26	4	4	8	4	1	1	2	0	2	2
Gandaki	Tanahu	Ghiring Rural Municipality	42	29	6	35	4	3	7	37	27	3	30	4	3	7	5	2	3	5	0	0	0
Gandaki	Tanahu	Myagde Rural Municipality	29	16	4	20	6	3	9	26	16	4	20	3	3	6	3	0	0	0	3	0	3
Gandaki	Tanahu	Rishing Rural Municipality	44	23	10	33	8	3	11	44	23	10	33	8	3	11	0	0	0	0	0	0	0
Gandaki	Tanahu	Shuklagandaki Municipality	78	44	6	50	15	13	28	58	37	5	42	7	9	16	20	7	1	8	8	4	12
Gandaki	Syangja	Aandhikhola Rural Municipality	35	19	3	22	7	6	13	34	19	3	22	6	6	12	1	0	0	0	1	0	1
Gandaki	Syangja	Arjunchaupari Rural Municipality	33	22	3	25	3	5	8	31	22	3	25	1	5	6	2	0	0	0	2	0	2
Gandaki	Syangja	Bhirkot Municipality	30	12	2	14	11	5	16	25	11	2	13	8	4	12	5	1	0	1	3	1	4
Gandaki	Syangja	Biruwa Rural Municipality	36	17	9	26	3	7	10	34	17	8	25	2	7	9	2	0	1	1	1	0	1
Gandaki	Syangja	Chapakot Municipality	51	26	8	34	9	8	17	44	24	5	29	8	7	15	7	2	3	5	1	1	2
Gandaki	Syangja	Galyang Municipality	69	39	10	49	7	13	20	62	39	7	46	5	11	16	7	0	3	3	2	2	4
Gandaki	Syangja	Harinas Rural Municipality	33	20	4	24	5	4	9	31	19	3	22	5	4	9	2	1	1	2	0	0	0
Gandaki	Syangja	Kaligandagi Rural Municipality	37	22	3	25	4	8	12	35	22	2	24	3	8	11	2	0	1	1	1	0	1
Gandaki	Syangja	Phedikhola Rural Municipality	26	14	3	17	3	6	9	23	13	2	15	2	6	8	3	1	1	2	1	0	1

Annex 2.1 Community and Institutional Schools details

Province	District	Local Level	Total Schools							Community Schools							Institutional Schools						
			Total Schools	Basic (1-5)	Basic (1-8)	Basic Level	Sec (1-10)	Sec (1-12)	Secondary Level	Total Schools	Basic (1-5)	Basic (1-8)	Basic Level	Sec (1-10)	Sec (1-12)	Secondary Level	Total Schools	Basic (1-5)	Basic (1-8)	Basic Level	Sec (1-10)	Sec (1-12)	Secondary Level
Gandaki	Syangja	Putalibazar Municipality	81	46	9	55	11	15	26	68	45	6	51	7	10	17	13	1	3	4	4	5	9
Gandaki	Syangja	Waling Municipality	87	49	10	59	10	18	28	72	48	8	56	5	11	16	15	1	2	3	5	7	12
Gandaki	Kaski	Annapurna Rural Municipality	49	23	7	30	13	6	19	44	21	6	27	11	6	17	5	2	1	3	2	0	2
Gandaki	Kaski	Machhapuchchhre Rural Municipality	46	22	13	35	5	6	11	40	19	11	30	4	6	10	6	3	2	5	1	0	1
Gandaki	Kaski	Madi Rural Municipality	51	31	10	41	6	4	10	51	31	10	41	6	4	10	0	0	0	0	0	0	0
Gandaki	Kaski	Pokhara Metropolitan City	374	115	38	153	116	105	221	207	103	29	132	34	41	75	167	12	9	21	82	64	146
Gandaki	Kaski	Rupa Rural Municipality	30	18	2	20	6	4	10	29	17	2	19	6	4	10	1	1	0	1	0	0	0
Gandaki	Manang	Chame Rural Municipality	4	2	1	3	0	1	1	4	2	1	3	0	1	1	0	0	0	0	0	0	0
Gandaki	Manang	Manang Ngisyang Rural Municipality	10	6	3	9	1	0	1	9	5	3	8	1	0	1	1	1	0	1	0	0	0
Gandaki	Manang	Narpa Bhumi Rural Municipality	2	1	1	2	0	0	0	2	1	1	2	0	0	0	0	0	0	0	0	0	0
Gandaki	Manang	Narso Rural Municipality	11	6	3	9	1	1	2	11	6	3	9	1	1	2	0	0	0	0	0	0	0
Gandaki	Mustang	Baragaun Muktikshetra Rural Municipality	5	1	1	2	3	0	3	5	1	1	2	3	0	3	0	0	0	0	0	0	0
Gandaki	Mustang	Gharapjhong Rural Municipality	10	6	1	7	1	2	3	8	5	1	6	1	1	2	2	1	0	1	0	1	1
Gandaki	Mustang	Municipality	8	7	1	8	0	0	0	8	7	1	8	0	0	0	0	0	0	0	0	0	0
Gandaki	Mustang	Lomanthang Rural Municipality	9	3	4	7	2	0	2	7	2	3	5	2	0	2	2	1	1	2	0	0	0
Gandaki	Mustang	Thasang Rural Municipality	13	7	2	9	1	3	4	13	7	2	9	1	3	4	0	0	0	0	0	0	0
Gandaki	Myagdi	Annapurna Rural Municipality	36	21	5	26	4	6	10	36	21	5	26	4	6	10	0	0	0	0	0	0	0
Gandaki	Myagdi	Beni Municipality	67	33	11	44	12	11	23	56	31	10	41	6	9	15	11	2	1	3	6	2	8
Gandaki	Myagdi	Dhawalagiri Rural Municipality	28	12	6	18	9	1	10	28	12	6	18	9	1	10	0	0	0	0	0	0	0
Gandaki	Myagdi	Malika Rural Municipality	41	24	6	30	8	3	11	38	23	6	29	6	3	9	3	1	0	1	2	0	2
Gandaki	Myagdi	Mangala Rural Municipality	69	26	34	60	6	3	9	66	26	32	58	5	3	8	3	0	2	2	1	0	1
Gandaki	Myagdi	Raghuganga Rural Municipality	34	18	5	23	9	2	11	33	18	4	22	9	2	11	1	0	1	1	0	0	0
Gandaki	Parbat	Bihadi Rural Municipality	31	15	7	22	4	5	9	30	15	6	21	4	5	9	1	0	1	1	0	0	0
Gandaki	Parbat	Jaljala Rural Municipality	48	31	4	35	8	5	13	44	30	4	34	5	5	10	4	1	0	1	3	0	3
Gandaki	Parbat	Kushma Municipality	79	50	4	54	13	12	25	69	48	3	51	8	10	18	10	2	1	3	5	2	7
Gandaki	Parbat	Mahashila Rural Municipality	26	14	4	18	6	2	8	26	14	4	18	6	2	8	0	0	0	0	0	0	0
Gandaki	Parbat	Modi Rural Municipality	54	31	11	42	7	5	12	50	31	8	39	6	5	11	4	0	3	3	1	0	1
Gandaki	Parbat	Painyu Rural Municipality	30	16	4	20	5	5	10	27	16	3	19	3	5	8	3	0	1	1	2	0	2
Gandaki	Parbat	Phalewas Municipality	58	34	9	43	6	9	15	56	34	8	42	5	9	14	2	0	1	1	1	0	1
Gandaki	Baglung	Badigad Rural Municipality	69	43	12	55	9	5	14	66	42	11	53	8	5	13	3	1	1	2	1	0	1
Gandaki	Baglung	Baglung Municipality	100	50	12	62	15	23	38	81	47	10	57	9	15	24	19	3	2	5	6	8	14
Gandaki	Baglung	Bareng Rural Municipality	36	25	3	28	2	6	8	35	25	3	28	1	6	7	1	0	0	0	1	0	1
Gandaki	Baglung	Dhorpatan Municipality	53	26	15	41	9	3	12	48	26	13	39	6	3	9	5	0	2	2	3	0	3
Gandaki	Baglung	Galkot Municipality	77	43	13	56	9	12	21	68	42	13	55	3	10	13	9	1	0	1	6	2	8
Gandaki	Baglung	Jaimuni Municipality	80	56	6	62	8	10	18	79	56	6	62	7	10	17	1	0	0	0	1	0	1
Gandaki	Baglung	Kanthekhola Rural Municipality	51	27	12	39	4	8	12	50	27	12	39	3	8	11	1	0	0	0	1	0	1
Gandaki	Baglung	Nisikhola Rural Municipality	45	29	7	36	5	4	9	44	28	7	35	5	4	9	1	1	0	1	0	0	0
Gandaki	Baglung	Taman Khola Rural Municipality	24	13	6	19	4	1	5	22	12	6	18	3	1	4	2	1	0	1	1	0	1
Gandaki	Baglung	Tara Khola Rural Municipality	21	11	4	15	3	3	6	21	11	4	15	3	3	6	0	0	0	0	0	0	0
Gandaki	Nawalpur	Baudikali Rural Municipality	37	22	8	30	6	1	7	35	21	7	28	6	1	7	2	1	1	2	0	0	0
Gandaki	Nawalpur	Binayi Tribeni Rural Municipality	54	21	18	39	10	5	15	43	18	16	34	4	5	9	11	3	2	5	6	0	6
Gandaki	Nawalpur	Bulingtar Rural Municipality	43	28	7	35	7	1	8	43	28	7	35	7	1	8	0	0	0	0	0	0	0
Gandaki	Nawalpur	Devchuli Municipality	41	16	9	25	8	8	16	28	13	5	18	3	7	10	13	3	4	7	5	1	6

Annex 2.1 Community and Institutional Schools details

Province	District	Local Level	Total Schools							Community Schools							Institutional Schools						
			Total Schools	Basic (1-5)	Basic (1-8)	Basic Level	Sec (1-10)	Sec (1-12)	Secondary Level	Total Schools	Basic (1-5)	Basic (1-8)	Basic Level	Sec (1-10)	Sec (1-12)	Secondary Level	Total Schools	Basic (1-5)	Basic (1-8)	Basic Level	Sec (1-10)	Sec (1-12)	Secondary Level
Gandaki	Nawalpur	Gaidakot Municipality	55	13	18	31	13	11	24	36	12	14	26	5	5	10	19	1	4	5	8	6	14
Gandaki	Nawalpur	Hupsekot Rural Municipality	44	21	8	29	11	4	15	37	19	7	26	7	4	11	7	2	1	3	4	0	4
Gandaki	Nawalpur	Kawaswoti Municipality	57	20	10	30	14	13	27	40	17	7	24	5	11	16	17	3	3	6	9	2	11
Gandaki	Nawalpur	Madhyabindu Municipality	63	26	14	40	13	10	23	45	22	10	32	4	9	13	18	4	4	8	9	1	10
Karnali	Paschim	Aathbiskot Municipality	59	35	6	41	13	5	18	58	34	6	40	13	5	18	1	1	0	1	0	0	0
Karnali	Paschim	Banphikot Rural Municipality	44	31	3	34	6	4	10	44	31	3	34	6	4	10	0	0	0	0	0	0	0
Karnali	Paschim	Chaurjahari Municipality	39	23	6	29	7	3	10	37	23	5	28	6	3	9	2	0	1	1	1	0	1
Karnali	Paschim	Musikot Municipality	61	34	8	42	11	8	19	55	31	8	39	9	7	16	6	3	0	3	2	1	3
Karnali	Paschim	Sani Bheri Rural Municipality	88	45	22	67	13	8	21	88	45	22	67	13	8	21	0	0	0	0	0	0	0
Karnali	Paschim	Tribeni Rural Municipality	40	20	10	30	2	8	10	40	20	10	30	2	8	10	0	0	0	0	0	0	0
Karnali	Salyan	Bagchaur Municipality	70	46	12	58	7	5	12	68	44	12	56	7	5	12	2	2	0	2	0	0	0
Karnali	Salyan	Bangad Kupinde Municipality	71	49	12	61	7	3	10	66	46	12	58	5	3	8	5	3	0	3	2	0	2
Karnali	Salyan	Chhatreshwori Rural Municipality	42	26	7	33	7	2	9	39	25	5	30	7	2	9	3	1	2	3	0	0	0
Karnali	Salyan	Darma Rural Municipality	36	16	14	30	3	3	6	35	15	14	29	3	3	6	1	1	0	1	0	0	0
Karnali	Salyan	Kalimati Rural Municipality	53	39	6	45	5	3	8	49	36	5	41	5	3	8	4	3	1	4	0	0	0
Karnali	Salyan	Kapurkot Rural Municipality	27	15	7	22	3	2	5	24	13	6	19	3	2	5	3	2	1	3	0	0	0
Karnali	Salyan	Kumakh Rural Municipality	49	29	9	38	7	4	11	47	28	8	36	7	4	11	2	1	1	2	0	0	0
Karnali	Salyan	Sharada Municipality	92	62	7	69	15	8	23	81	58	5	63	10	8	18	11	4	2	6	5	0	5
Karnali	Salyan	Siddha Kumakh Rural Municipality	27	15	6	21	4	2	6	23	12	5	17	4	2	6	4	3	1	4	0	0	0
Karnali	Salyan	Tribeni Rural Municipality	32	19	6	25	5	2	7	29	18	5	23	4	2	6	3	1	1	2	1	0	1
Karnali	Surkhet	Barahatal Rural Municipality	60	34	17	51	2	7	9	56	32	15	47	2	7	9	4	2	2	4	0	0	0
Karnali	Surkhet	Bheriganga Municipality	64	35	11	46	10	8	18	51	28	8	36	7	8	15	13	7	3	10	3	0	3
Karnali	Surkhet	Birendranagar Municipality	138	41	29	70	35	33	68	60	26	10	36	11	13	24	78	15	19	34	24	20	44
Karnali	Surkhet	Chaukune Rural Municipality	50	28	12	40	4	6	10	49	28	11	39	4	6	10	1	0	1	1	0	0	0
Karnali	Surkhet	Chingad Rural Municipality	40	28	5	33	3	4	7	40	28	5	33	3	4	7	0	0	0	0	0	0	0
Karnali	Surkhet	Gurbhakot Municipality	88	57	16	73	8	7	15	75	50	15	65	4	6	10	13	7	1	8	4	1	5
Karnali	Surkhet	Lekbesi Municipality	53	31	9	40	9	4	13	47	28	6	34	9	4	13	6	3	3	6	0	0	0
Karnali	Surkhet	Panchpuri Municipality	61	35	14	49	8	4	12	53	32	12	44	5	4	9	8	3	2	5	3	0	3
Karnali	Surkhet	Simta Rural Municipality	63	44	7	51	7	5	12	60	43	5	48	7	5	12	3	1	2	3	0	0	0
Karnali	Dailekh	Aathabis Municipality	60	39	6	45	6	9	15	59	39	6	45	6	8	14	1	0	0	0	0	1	1
Karnali	Dailekh	Bhagawatimai Rural Municipality	33	19	6	25	5	3	8	32	18	6	24	5	3	8	1	1	0	1	0	0	0
Karnali	Dailekh	Bhairabi Rural Municipality	42	26	11	37	2	3	5	42	26	11	37	2	3	5	0	0	0	0	0	0	0
Karnali	Dailekh	Chamunda Bindrasaini Municipality	57	37	8	45	8	4	12	54	34	8	42	8	4	12	3	3	0	3	0	0	0
Karnali	Dailekh	Dullu Municipality	53	27	12	39	2	12	14	53	27	12	39	2	12	14	0	0	0	0	0	0	0
Karnali	Dailekh	Dungeshwor Rural Municipality	29	18	5	23	1	5	6	29	18	5	23	1	5	6	0	0	0	0	0	0	0
Karnali	Dailekh	Gurans Rural Municipality	48	31	4	35	6	7	13	48	31	4	35	6	7	13	0	0	0	0	0	0	0
Karnali	Dailekh	Mahabu Rural Municipality	33	18	7	25	2	6	8	33	18	7	25	2	6	8	0	0	0	0	0	0	0
Karnali	Dailekh	Narayan Municipality	48	25	11	36	8	4	12	38	21	8	29	5	4	9	10	4	3	7	3	0	3
Karnali	Dailekh	Naumule Rural Municipality	50	34	6	40	8	2	10	49	33	6	39	8	2	10	1	1	0	1	0	0	0
Karnali	Dailekh	Thantikandh Rural Municipality	40	30	4	34	4	2	6	39	29	4	33	4	2	6	1	1	0	1	0	0	0
Karnali	Jajarkot	Barekot Rural Municipality	44	26	10	36	5	3	8	44	26	10	36	5	3	8	0	0	0	0	0	0	0
Karnali	Jajarkot	Bheri Municipality	56	31	15	46	6	4	10	54	31	13	44	6	4	10	2	0	2	2	0	0	0
Karnali	Jajarkot	Chhedagad Municipality	94	57	22	79	7	8	15	94	57	22	79	7	8	15	0	0	0	0	0	0	0

Annex 2.1 Community and Institutional Schools details

Province	District	Local Level	Total Schools							Community Schools							Institutional Schools						
			Total Schools	Basic (1-5)	Basic (1-8)	Basic Level	Sec (1-10)	Sec (1-12)	Secondary Level	Total Schools	Basic (1-5)	Basic (1-8)	Basic Level	Sec (1-10)	Sec (1-12)	Secondary Level	Total Schools	Basic (1-5)	Basic (1-8)	Basic Level	Sec (1-10)	Sec (1-12)	Secondary Level
Karnali	Jajarkot	Junichande Rural Municipality	62	44	9	53	3	6	9	62	44	9	53	3	6	9	0	0	0	0	0	0	0
Karnali	Jajarkot	Kuse Rural Municipality	55	34	7	41	7	7	14	55	34	7	41	7	7	14	0	0	0	0	0	0	0
Karnali	Jajarkot	Nalagad Municipality	71	52	9	61	7	3	10	71	52	9	61	7	3	10	0	0	0	0	0	0	0
Karnali	Jajarkot	Shibalaya Rural Municipality	43	30	5	35	4	4	8	42	29	5	34	4	4	8	1	1	0	1	0	0	0
Karnali	Dolpa	Chharka Tangsong Rural Municipality	7	5	2	7	0	0	0	7	5	2	7	0	0	0	0	0	0	0	0	0	0
Karnali	Dolpa	Dolpo Buddha Rural Municipality	3	1	1	2	1	0	1	3	1	1	2	1	0	1	0	0	0	0	0	0	0
Karnali	Dolpa	Jagadulla Rural Municipality	8	5	1	6	1	1	2	8	5	1	6	1	1	2	0	0	0	0	0	0	0
Karnali	Dolpa	Kaike Rural Municipality	14	11	2	13	1	0	1	14	11	2	13	1	0	1	0	0	0	0	0	0	0
Karnali	Dolpa	Mudkechula Rural Municipality	14	8	3	11	0	3	3	14	8	3	11	0	3	3	0	0	0	0	0	0	0
Karnali	Dolpa	Shey Phoksundo Rural Municipality	12	6	5	11	1	0	1	12	6	5	11	1	0	1	0	0	0	0	0	0	0
Karnali	Dolpa	Thuli Bheri Municipality	24	19	1	20	2	2	4	24	19	1	20	2	2	4	0	0	0	0	0	0	0
Karnali	Dolpa	Tripurasundari Municipality	31	17	9	26	3	2	5	31	17	9	26	3	2	5	0	0	0	0	0	0	0
Karnali	Jumla	Chandannath Municipality	18	7	4	11	3	4	7	18	7	4	11	3	4	7	0	0	0	0	0	0	0
Karnali	Jumla	Guthichaur Rural Municipality	11	6	1	7	4	0	4	11	6	1	7	4	0	4	0	0	0	0	0	0	0
Karnali	Jumla	Hima Rural Municipality	19	11	2	13	2	4	6	19	11	2	13	2	4	6	0	0	0	0	0	0	0
Karnali	Jumla	Kanakasundari Rural Municipality	27	18	2	20	5	2	7	27	18	2	20	5	2	7	0	0	0	0	0	0	0
Karnali	Jumla	Patrasi Rural Municipality	16	4	6	10	5	1	6	16	4	6	10	5	1	6	0	0	0	0	0	0	0
Karnali	Jumla	Sinja Rural Municipality	22	10	7	17	2	3	5	22	10	7	17	2	3	5	0	0	0	0	0	0	0
Karnali	Jumla	Tatopani Rural Municipality	21	14	2	16	2	3	5	21	14	2	16	2	3	5	0	0	0	0	0	0	0
Karnali	Jumla	Tila Rural Municipality	29	14	7	21	5	3	8	29	14	7	21	5	3	8	0	0	0	0	0	0	0
Karnali	Kalikot	Khandachakra Municipality	38	20	7	27	4	7	11	37	19	7	26	4	7	11	1	1	0	1	0	0	0
Karnali	Kalikot	Mahawai Rural Municipality	18	10	1	11	5	2	7	18	10	1	11	5	2	7	0	0	0	0	0	0	0
Karnali	Kalikot	Naraharinath Rural Municipality	47	26	11	37	4	6	10	47	26	11	37	4	6	10	0	0	0	0	0	0	0
Karnali	Kalikot	Pachaljharana Rural Municipality	24	10	5	15	4	5	9	24	10	5	15	4	5	9	0	0	0	0	0	0	0
Karnali	Kalikot	Palata Rural Municipality	38	26	3	29	5	4	9	38	26	3	29	5	4	9	0	0	0	0	0	0	0
Karnali	Kalikot	Raskot Municipality	45	33	7	40	1	4	5	42	31	6	37	1	4	5	3	2	1	3	0	0	0
Karnali	Kalikot	Sanni Tribeni Rural Municipality	28	14	7	21	3	4	7	28	14	7	21	3	4	7	0	0	0	0	0	0	0
Karnali	Kalikot	Shubhakalika Rural Municipality	29	17	5	22	3	4	7	29	17	5	22	3	4	7	0	0	0	0	0	0	0
Karnali	Kalikot	Tilagufa Municipality	37	25	1	26	7	4	11	37	25	1	26	7	4	11	0	0	0	0	0	0	0
Karnali	Mugu	Chhayanath Rara Municipality	48	31	9	40	6	2	8	45	31	8	39	4	2	6	3	0	1	1	2	0	2
Karnali	Mugu	Khatyad Rural Municipality	40	24	4	28	7	5	12	39	23	4	27	7	5	12	1	1	0	1	0	0	0
Karnali	Mugu	Mugum Karmarong Rural Municipality	17	12	4	16	0	1	1	17	12	4	16	0	1	1	0	0	0	0	0	0	0
Karnali	Mugu	Soru Rural Municipality	39	25	6	31	5	3	8	39	25	6	31	5	3	8	0	0	0	0	0	0	0
Karnali	Humla	Adanchuli Rural Municipality	19	11	3	14	2	3	5	19	11	3	14	2	3	5	0	0	0	0	0	0	0
Karnali	Humla	Chankheli Rural Municipality	22	12	7	19	2	1	3	22	12	7	19	2	1	3	0	0	0	0	0	0	0
Karnali	Humla	Kharpunath Rural Municipality	17	7	5	12	3	2	5	17	7	5	12	3	2	5	0	0	0	0	0	0	0
Karnali	Humla	Namkha Rural Municipality	17	12	3	15	1	1	2	17	12	3	15	1	1	2	0	0	0	0	0	0	0
Karnali	Humla	Sarkegad Rural Municipality	31	21	6	27	1	3	4	31	21	6	27	1	3	4	0	0	0	0	0	0	0
Karnali	Humla	Simkot Rural Municipality	26	13	6	19	5	2	7	23	12	4	16	5	2	7	3	1	2	3	0	0	0
Karnali	Humla	Tanjakot Rural Municipality	17	11	2	13	2	2	4	17	11	2	13	2	2	4	0	0	0	0	0	0	0
Lumbini	Gulmi	Chandrakot Rural Municipality	44	26	6	32	6	6	12	41	26	6	32	3	6	9	3	0	0	0	3	0	3
Lumbini	Gulmi	Chhatrakot Rural Municipality	67	38	14	52	10	5	15	64	37	13	50	9	5	14	3	1	1	2	1	0	1
Lumbini	Gulmi	Dhurkot Rural Municipality	46	32	3	35	4	7	11	46	32	3	35	4	7	11	0	0	0	0	0	0	0

Annex 2.1 Community and Institutional Schools details

Province	District	Local Level	Total Schools							Community Schools							Institutional Schools						
			Total Schools	Basic (1-5)	Basic (1-8)	Basic Level	Sec (1-10)	Sec (1-12)	Secondary Level	Total Schools	Basic (1-5)	Basic (1-8)	Basic Level	Sec (1-10)	Sec (1-12)	Secondary Level	Total Schools	Basic (1-5)	Basic (1-8)	Basic Level	Sec (1-10)	Sec (1-12)	Secondary Level
Lumbini	Gulmi	Gulmidurbar Rural Municipality	31	15	3	18	7	6	13	29	15	3	18	5	6	11	2	0	0	0	2	0	2
Lumbini	Gulmi	Isma Rural Municipality	45	28	10	38	2	5	7	43	26	10	36	2	5	7	2	2	0	2	0	0	0
Lumbini	Gulmi	Kaligandaki Rural Municipality	51	28	7	35	10	6	16	49	27	6	33	10	6	16	2	1	1	2	0	0	0
Lumbini	Gulmi	Madane Rural Municipality	45	29	8	37	4	4	8	44	29	7	36	4	4	8	1	0	1	1	0	0	0
Lumbini	Gulmi	Malika Rural Municipality	52	33	8	41	5	6	11	51	33	7	40	5	6	11	1	0	1	1	0	0	0
Lumbini	Gulmi	Musikot Municipality	40	15	8	23	10	7	17	39	15	8	23	9	7	16	1	0	0	0	1	0	1
Lumbini	Gulmi	Resunga Municipality	41	19	3	22	14	5	19	32	17	3	20	8	4	12	9	2	0	2	6	1	7
Lumbini	Gulmi	Rurukshetra Rural Municipality	42	26	8	34	3	5	8	40	26	7	33	2	5	7	2	0	1	1	1	0	1
Lumbini	Gulmi	Satyawati Rural Municipality	43	23	7	30	6	7	13	40	21	7	28	5	7	12	3	2	0	2	1	0	1
Lumbini	Palpa	Bagnaskali Rural Municipality	37	14	12	26	3	8	11	30	11	9	20	3	7	10	7	3	3	6	0	1	1
Lumbini	Palpa	Mathagadhi Rural Municipality	45	27	5	32	7	6	13	41	26	4	30	6	5	11	4	1	1	2	1	1	2
Lumbini	Palpa	Nisdi Rural Municipality	53	28	13	41	4	8	12	53	28	13	41	4	8	12	0	0	0	0	0	0	0
Lumbini	Palpa	Purbakhola Rural Municipality	38	23	8	31	1	6	7	38	23	8	31	1	6	7	0	0	0	0	0	0	0
Lumbini	Palpa	Rainadevi Chhahara Rural Municipality	62	35	15	50	5	7	12	61	35	14	49	5	7	12	1	0	1	1	0	0	0
Lumbini	Palpa	Rambha Rural Municipality	41	22	10	32	4	5	9	37	21	8	29	3	5	8	4	1	2	3	1	0	1
Lumbini	Palpa	Rampur Municipality	58	31	7	38	9	11	20	51	29	6	35	8	8	16	7	2	1	3	1	3	4
Lumbini	Palpa	Ribdikot Rural Municipality	38	19	5	24	6	8	14	37	19	5	24	5	8	13	1	0	0	0	1	0	1
Lumbini	Palpa	Tansen Municipality	73	32	8	40	16	17	33	52	26	8	34	6	12	18	21	6	0	6	10	5	15
Lumbini	Palpa	Tinau Rural Municipality	39	19	11	30	3	6	9	39	19	11	30	3	6	9	0	0	0	0	0	0	0
Lumbini	i	Bardaghat Municipality	55	18	10	28	15	12	27	33	14	8	22	3	8	11	22	4	2	6	12	4	16
Lumbini	i	Palhinandan Rural Municipality	30	11	8	19	8	3	11	15	7	1	8	4	3	7	15	4	7	11	4	0	4
Lumbini	i	Pratappur Rural Municipality	45	18	16	34	6	5	11	23	8	9	17	3	3	6	22	10	7	17	3	2	5
Lumbini	i	Ramgram Municipality	57	21	12	33	20	4	24	32	17	5	22	6	4	10	25	4	7	11	14	0	14
Lumbini	i	Sarawal Rural Municipality	29	13	6	19	6	4	10	16	6	4	10	2	4	6	13	7	2	9	4	0	4
Lumbini	i	Sunwal Municipality	48	17	4	21	14	13	27	32	16	4	20	3	9	12	16	1	0	1	11	4	15
Lumbini	i	Susta Rural Municipality	29	9	10	19	7	3	10	17	5	7	12	2	3	5	12	4	3	7	5	0	5
Lumbini	Rupandehi	Butwol Sub Metropolitan City	91	16	4	20	41	30	71	38	13	3	16	8	14	22	53	3	1	4	33	16	49
Lumbini	Rupandehi	Devdaha Municipality	45	14	5	19	13	13	26	28	11	4	15	4	9	13	17	3	1	4	9	4	13
Lumbini	Rupandehi	Gaidahawa Rural Municipality	34	8	11	19	11	4	15	22	4	7	11	7	4	11	12	4	4	8	4	0	4
Lumbini	Rupandehi	Kanchan Rural Municipality	35	1	13	14	15	6	21	24	0	10	10	9	5	14	11	1	3	4	6	1	7
Lumbini	Rupandehi	Kotahimai Rural Municipality	27	12	6	18	5	4	9	14	4	3	7	4	3	7	13	8	3	11	1	1	2
Lumbini	Rupandehi	Lumbini Sanskritik Municipality	78	40	22	62	9	7	16	68	39	19	58	4	6	10	10	1	3	4	5	1	6
Lumbini	Rupandehi	Marchawari Rural Municipality	31	14	11	25	1	5	6	15	5	5	10	0	5	5	16	9	6	15	1	0	1
Lumbini	Rupandehi	Mayadevi Rural Municipality	44	16	8	24	16	4	20	20	5	4	9	8	3	11	24	11	4	15	8	1	9
Lumbini	Rupandehi	Omsatiya Rural Municipality	30	13	8	21	6	3	9	16	10	1	11	2	3	5	14	3	7	10	4	0	4
Lumbini	Rupandehi	Rohini Rural Municipality	34	15	6	21	8	5	13	27	13	5	18	4	5	9	7	2	1	3	4	0	4
Lumbini	Rupandehi	Sainamaina Municipality	33	1	9	10	15	8	23	17	1	3	4	7	6	13	16	0	6	6	8	2	10
Lumbini	Rupandehi	Sammarimai Rural Municipality	38	22	11	33	3	2	5	35	22	8	30	3	2	5	3	0	3	3	0	0	0
Lumbini	Rupandehi	Shuddhodhan Rural Municipality	27	8	5	13	7	7	14	17	6	5	11	2	4	6	10	2	0	2	5	3	8
Lumbini	Rupandehi	Siddharthanagar Municipality	65	22	8	30	24	11	35	29	15	4	19	5	5	10	36	7	4	11	19	6	25
Lumbini	Rupandehi	Siyari Rural Municipality	72	27	22	49	17	6	23	58	25	18	43	10	5	15	14	2	4	6	7	1	8
Lumbini	Rupandehi	Tilottama Municipality	77	16	13	29	24	24	48	40	13	8	21	9	10	19	37	3	5	8	15	14	29
Lumbini	Kapilbastu	Banganga Municipality	73	21	19	40	16	17	33	47	17	14	31	4	12	16	26	4	5	9	12	5	17

Annex 2.1 Community and Institutional Schools details

Province	District	Local Level	Total Schools							Community Schools							Institutional Schools						
			Total Schools	Basic (1-5)	Basic (1-8)	Basic Level	Sec (1-10)	Sec (1-12)	Secondary Level	Total Schools	Basic (1-5)	Basic (1-8)	Basic Level	Sec (1-10)	Sec (1-12)	Secondary Level	Total Schools	Basic (1-5)	Basic (1-8)	Basic Level	Sec (1-10)	Sec (1-12)	Secondary Level
Lumbini	Kapilbastu	Bijayanagar Rural Municipality	33	19	8	27	3	3	6	26	13	7	20	3	3	6	7	6	1	7	0	0	0
Lumbini	Kapilbastu	Buddhabhumi Municipality	71	39	13	52	11	8	19	57	34	10	44	6	7	13	14	5	3	8	5	1	6
Lumbini	Kapilbastu	Kapilvastu Municipality	85	37	18	55	22	8	30	57	30	8	38	14	5	19	28	7	10	17	8	3	11
Lumbini	Kapilbastu	Krishnanagar Municipality	38	21	4	25	10	3	13	27	18	3	21	3	3	6	11	3	1	4	7	0	7
Lumbini	Kapilbastu	Maharajgunj Municipality	60	42	6	48	9	3	12	47	32	5	37	7	3	10	13	10	1	11	2	0	2
Lumbini	Kapilbastu	Mayadevi Rural Municipality	72	38	19	57	5	10	15	57	30	14	44	3	10	13	15	8	5	13	2	0	2
Lumbini	Kapilbastu	Shivaraj Municipality	73	41	16	57	8	8	16	50	28	11	39	4	7	11	23	13	5	18	4	1	5
Lumbini	Kapilbastu	Suddhodhan Rural Municipality	32	18	6	24	5	3	8	24	13	4	17	4	3	7	8	5	2	7	1	0	1
Lumbini	Kapilbastu	Yashodhara Rural Municipality	47	28	11	39	6	2	8	44	27	10	37	5	2	7	3	1	1	2	1	0	1
Lumbini	chi	Bhumekasthan Municipality	65	42	11	53	5	7	12	62	41	9	50	5	7	12	3	1	2	3	0	0	0
Lumbini	chi	Chhatradev Rural Municipality	42	21	9	30	7	5	12	37	20	9	29	3	5	8	5	1	0	1	4	0	4
Lumbini	chi	Malarani Rural Municipality	63	42	7	49	7	7	14	60	40	6	46	7	7	14	3	2	1	3	0	0	0
Lumbini	chi	Panini Rural Municipality	57	37	4	41	8	8	16	54	34	4	38	8	8	16	3	3	0	3	0	0	0
Lumbini	chi	Sandhikharka Municipality	73	46	10	56	8	9	17	63	43	10	53	1	9	10	10	3	0	3	7	0	7
Lumbini	chi	Shitganga Municipality	115	85	15	100	11	4	15	109	80	14	94	11	4	15	6	5	1	6	0	0	0
Lumbini	Pyuthan	Airawati Rural Municipality	45	32	6	38	4	3	7	42	30	5	35	4	3	7	3	2	1	3	0	0	0
Lumbini	Pyuthan	Gaumukhi Rural Municipality	46	31	9	40	5	1	6	45	30	9	39	5	1	6	1	1	0	1	0	0	0
Lumbini	Pyuthan	Jhimruk Rural Municipality	50	32	7	39	9	2	11	46	30	6	36	8	2	10	4	2	1	3	1	0	1
Lumbini	Pyuthan	Mallarani Rural Municipality	24	13	4	17	5	2	7	23	13	4	17	4	2	6	1	0	0	0	1	0	1
Lumbini	Pyuthan	Mandavi Rural Municipality	28	16	7	23	1	4	5	26	15	6	21	1	4	5	2	1	1	2	0	0	0
Lumbini	Pyuthan	Naubahini Rural Municipality	42	23	9	32	9	1	10	39	21	8	29	9	1	10	3	2	1	3	0	0	0
Lumbini	Pyuthan	Pyuthan Municipality	61	35	13	48	10	3	13	52	33	9	42	7	3	10	9	2	4	6	3	0	3
Lumbini	Pyuthan	Sarumarani Rural Municipality	31	20	3	23	6	2	8	28	19	2	21	5	2	7	3	1	1	2	1	0	1
Lumbini	Pyuthan	Sworgadwary Municipality	58	38	9	47	7	4	11	53	37	7	44	5	4	9	5	1	2	3	2	0	2
Lumbini	Rolpa	Gangadev Rural Municipality	40	20	10	30	5	5	10	39	19	10	29	5	5	10	1	1	0	1	0	0	0
Lumbini	Rolpa	Lungri Rural Municipality	34	18	7	25	5	4	9	34	18	7	25	5	4	9	0	0	0	0	0	0	0
Lumbini	Rolpa	Madi Rural Municipality	35	19	10	29	4	2	6	33	18	9	27	4	2	6	2	1	1	2	0	0	0
Lumbini	Rolpa	Paribartan Rural Municipality	43	27	4	31	9	3	12	43	27	4	31	9	3	12	0	0	0	0	0	0	0
Lumbini	Rolpa	Rolpa Municipality	107	67	25	92	12	3	15	103	66	25	91	9	3	12	4	1	0	1	3	0	3
Lumbini	Rolpa	Runtigadi Rural Municipality	55	36	10	46	6	3	9	54	35	10	45	6	3	9	1	1	0	1	0	0	0
Lumbini	Rolpa	Sunchhahari Rural Municipality	34	23	2	25	5	4	9	33	22	2	24	5	4	9	1	1	0	1	0	0	0
Lumbini	Rolpa	Sunil Smriti Rural Municipality	45	27	8	35	3	7	10	41	26	7	33	1	7	8	4	1	1	2	2	0	2
Lumbini	Rolpa	Thawang Rural Municipality	25	16	6	22	2	1	3	24	16	5	21	2	1	3	1	0	1	1	0	0	0
Lumbini	Rolpa	Tribeni Rural Municipality	39	18	8	26	11	2	13	38	18	8	26	10	2	12	1	0	0	0	1	0	1
Lumbini	Purba	Bhume Rural Municipality	34	16	10	26	4	4	8	33	16	9	25	4	4	8	1	0	1	1	0	0	0
Lumbini	Purba	Putha Uttarganga Rural Municipality	46	28	10	38	4	4	8	46	28	10	38	4	4	8	0	0	0	0	0	0	0
Lumbini	Purba	Sisne Rural Municipality	42	24	8	32	6	4	10	40	24	7	31	5	4	9	2	0	1	1	1	0	1
Lumbini	Dang	Babai Rural Municipality	40	23	7	30	7	3	10	34	22	6	28	3	3	6	6	1	1	2	4	0	4
Lumbini	Dang	Banglachuli Rural Municipality	42	30	6	36	1	5	6	41	29	6	35	1	5	6	1	1	0	1	0	0	0
Lumbini	Dang	Dangisharan Rural Municipality	24	6	10	16	6	2	8	15	6	4	10	3	2	5	9	0	6	6	3	0	3
Lumbini	Dang	Gadhawa Rural Municipality	39	15	15	30	4	5	9	28	14	8	22	2	4	6	11	1	7	8	2	1	3
Lumbini	Dang	Ghorahi Sub Metropolitan City	181	79	32	111	47	23	70	107	67	15	82	11	14	25	74	12	17	29	36	9	45
Lumbini	Dang	Lamahi Municipality	45	17	9	26	9	10	19	27	10	7	17	4	6	10	18	7	2	9	5	4	9

Annex 2.1 Community and Institutional Schools details

Province	District	Local Level	Total Schools							Community Schools							Institutional Schools						
			Total Schools	Basic (1-5)	Basic (1-8)	Basic Level	Sec (1-10)	Sec (1-12)	Secondary Level	Total Schools	Basic (1-5)	Basic (1-8)	Basic Level	Sec (1-10)	Sec (1-12)	Secondary Level	Total Schools	Basic (1-5)	Basic (1-8)	Basic Level	Sec (1-10)	Sec (1-12)	Secondary Level
Lumbini	Dang	Rajpur Rural Municipality	37	23	6	29	6	2	8	32	21	3	24	6	2	8	5	2	3	5	0	0	0
Lumbini	Dang	Rapti Rural Municipality	43	14	13	27	9	7	16	28	13	8	21	2	5	7	15	1	5	6	7	2	9
Lumbini	Dang	Shantinagar Rural Municipality	36	9	10	19	13	4	17	29	9	8	17	8	4	12	7	0	2	2	5	0	5
Lumbini	Dang	Tulsipur Sub Metropolitan City	147	50	19	69	55	23	78	82	46	13	59	11	12	23	65	4	6	10	44	11	55
Lumbini	Banke	Baijanath Rural Municipality	51	10	12	22	26	3	29	35	9	10	19	13	3	16	16	1	2	3	13	0	13
Lumbini	Banke	Duduwa Rural Municipality	38	24	6	30	6	2	8	34	22	5	27	5	2	7	4	2	1	3	1	0	1
Lumbini	Banke	Janaki Rural Municipality	31	19	5	24	7	0	7	24	17	2	19	5	0	5	7	2	3	5	2	0	2
Lumbini	Banke	Khajura Rural Municipality	47	15	10	25	11	11	22	30	11	5	16	6	8	14	17	4	5	9	5	3	8
Lumbini	Banke	Kohalpur Municipality	67	15	16	31	17	19	36	28	8	8	16	5	7	12	39	7	8	15	12	12	24
Lumbini	Banke	Narainapur Rural Municipality	22	19	1	20	1	1	2	20	17	1	18	1	1	2	2	2	0	2	0	0	0
Lumbini	Banke	Nepalgunj Sub Metropolitan City	110	23	25	48	43	19	62	43	16	11	27	8	8	16	67	7	14	21	35	11	46
Lumbini	Banke	Rapti Sonari Rural Municipality	69	26	20	46	10	13	23	54	19	15	34	8	12	20	15	7	5	12	2	1	3
Lumbini	Bardiya	Badhaiyatal Rural Municipality	45	17	9	26	12	7	19	35	14	6	20	8	7	15	10	3	3	6	4	0	4
Lumbini	Bardiya	Bansgadhi Municipality	54	16	20	36	11	7	18	39	14	11	25	7	7	14	15	2	9	11	4	0	4
Lumbini	Bardiya	Barbardiya Municipality	57	21	20	41	8	8	16	42	18	10	28	6	8	14	15	3	10	13	2	0	2
Lumbini	Bardiya	Geruwa Rural Municipality	33	16	10	26	3	4	7	26	13	8	21	1	4	5	7	3	2	5	2	0	2
Lumbini	Bardiya	Gulariya Municipality	58	34	10	44	7	7	14	47	29	8	37	5	5	10	11	5	2	7	2	2	4
Lumbini	Bardiya	Madhuwan Municipality	38	17	9	26	6	6	12	27	12	5	17	4	6	10	11	5	4	9	2	0	2
Lumbini	Bardiya	Rajapur Municipality	45	23	9	32	7	6	13	36	22	5	27	3	6	9	9	1	4	5	4	0	4
Lumbini	Bardiya	Thakurbaba Municipality	40	14	9	23	11	6	17	26	12	5	17	4	5	9	14	2	4	6	7	1	8
Sudurpasch	Bajura	Badimalika Municipality	28	11	6	17	9	2	11	25	11	6	17	6	2	8	3	0	0	0	3	0	3
Sudurpasch	Bajura	Budhiganga Municipality	37	20	9	29	5	3	8	30	17	5	22	5	3	8	7	3	4	7	0	0	0
Sudurpasch	Bajura	Budhinanda Municipality	31	14	12	26	3	2	5	30	14	11	25	3	2	5	1	0	1	1	0	0	0
Sudurpasch	Bajura	Gaumul Rural Municipality	29	13	8	21	6	2	8	29	13	8	21	6	2	8	0	0	0	0	0	0	0
Sudurpasch	Bajura	Himali Rural Municipality	23	9	7	16	6	1	7	22	9	6	15	6	1	7	1	0	1	1	0	0	0
Sudurpasch	Bajura	Jagannath Rural Municipality	17	11	3	14	0	3	3	17	11	3	14	0	3	3	0	0	0	0	0	0	0
Sudurpasch	Bajura	Khaptad Chhededaha Rural Municipality	31	16	6	22	5	4	9	31	16	6	22	5	4	9	0	0	0	0	0	0	0
Sudurpasch	Bajura	Swami Kartik Khapar Rural Municipality	27	17	4	21	3	3	6	25	15	4	19	3	3	6	2	2	0	2	0	0	0
Sudurpasch	Bajura	Triveni Municipality	36	20	6	26	5	5	10	34	18	6	24	5	5	10	2	2	0	2	0	0	0
Sudurpasch	Bajhang	Bithadchir Rural Municipality	34	22	6	28	2	4	6	32	20	6	26	2	4	6	2	2	0	2	0	0	0
Sudurpasch	Bajhang	Bungal Municipality	82	57	11	68	8	6	14	82	57	11	68	8	6	14	0	0	0	0	0	0	0
Sudurpasch	Bajhang	Chabispathivera Rural Municipality	36	20	8	28	3	5	8	36	20	8	28	3	5	8	0	0	0	0	0	0	0
Sudurpasch	Bajhang	Durgathali Rural Municipality	29	18	5	23	4	2	6	28	18	4	22	4	2	6	1	0	1	1	0	0	0
Sudurpasch	Bajhang	Jaya Prithvi Municipality	52	33	11	44	2	6	8	46	30	8	38	2	6	8	6	3	3	6	0	0	0
Sudurpasch	Bajhang	Kedarseu Rural Municipality	56	38	5	43	3	10	13	55	37	5	42	3	10	13	1	1	0	1	0	0	0
Sudurpasch	Bajhang	Khaptadchhanna Rural Municipality	38	23	7	30	4	4	8	38	23	7	30	4	4	8	0	0	0	0	0	0	0
Sudurpasch	Bajhang	Masta Rural Municipality	34	19	10	29	4	1	5	34	19	10	29	4	1	5	0	0	0	0	0	0	0
Sudurpasch	Bajhang	Saipal Rural Municipality	5	2	0	2	1	2	3	5	2	0	2	1	2	3	0	0	0	0	0	0	0
Sudurpasch	Bajhang	Surma Rural Municipality	22	17	1	18	1	3	4	21	16	1	17	1	3	4	1	1	0	1	0	0	0
Sudurpasch	Bajhang	Talkot Rural Municipality	30	23	3	26	2	2	4	30	23	3	26	2	2	4	0	0	0	0	0	0	0
Sudurpasch	Bajhang	Thalara Rural Municipality	41	26	7	33	6	2	8	41	26	7	33	6	2	8	0	0	0	0	0	0	0
Sudurpasch	Achham	Bannigadi Jayagadh Rural Municipality	24	17	2	19	3	2	5	23	16	2	18	3	2	5	1	1	0	1	0	0	0
Sudurpasch	Achham	Chaurpati Rural Municipality	43	30	6	36	2	5	7	43	30	6	36	2	5	7	0	0	0	0	0	0	0

Annex 2.1 Community and Institutional Schools details

Province	District	Local Level	Total Schools							Community Schools							Institutional Schools						
			Total Schools	Basic (1-5)	Basic (1-8)	Basic Level	Sec (1-10)	Sec (1-12)	Secondary Level	Total Schools	Basic (1-5)	Basic (1-8)	Basic Level	Sec (1-10)	Sec (1-12)	Secondary Level	Total Schools	Basic (1-5)	Basic (1-8)	Basic Level	Sec (1-10)	Sec (1-12)	Secondary Level
Sudurpaschi	Achham	Dhakari Rural Municipality	45	29	9	38	4	3	7	44	28	9	37	4	3	7	1	1	0	1	0	0	0
Sudurpaschi	Achham	Kamalbazar Municipality	46	26	9	35	7	4	11	46	26	9	35	7	4	11	0	0	0	0	0	0	0
Sudurpaschi	Achham	Mangalsen Municipality	51	37	3	40	7	4	11	49	36	2	38	7	4	11	2	1	1	2	0	0	0
Sudurpaschi	Achham	Mellekh Rural Municipality	47	17	16	33	9	5	14	47	17	16	33	9	5	14	0	0	0	0	0	0	0
Sudurpaschi	Achham	Panchadewal Binayak Municipality	61	40	9	49	7	5	12	61	40	9	49	7	5	12	0	0	0	0	0	0	0
Sudurpaschi	Achham	Ramaroshan Rural Municipality	46	31	7	38	3	5	8	46	31	7	38	3	5	8	0	0	0	0	0	0	0
Sudurpaschi	Achham	Sanfebagar Municipality	70	49	5	54	8	8	16	65	48	3	51	6	8	14	5	1	2	3	2	0	2
Sudurpaschi	Achham	Turmakhad Rural Municipality	56	34	9	43	10	3	13	56	34	9	43	10	3	13	0	0	0	0	0	0	0
Sudurpaschi	Doti	Adharsha Rural Municipality	41	24	6	30	9	2	11	37	22	5	27	8	2	10	4	2	1	3	1	0	1
Sudurpaschi	Doti	Badikedar Rural Municipality	42	20	13	33	5	4	9	42	20	13	33	5	4	9	0	0	0	0	0	0	0
Sudurpaschi	Doti	Bogtan Fudsil Rural Municipality	41	29	3	32	8	1	9	41	29	3	32	8	1	9	0	0	0	0	0	0	0
Sudurpaschi	Doti	Dipayal Silgadi Municipality	47	22	6	28	13	6	19	36	22	5	27	4	5	9	11	0	1	1	9	1	10
Sudurpaschi	Doti	Jorayal Rural Municipality	76	37	23	60	11	5	16	74	36	22	58	11	5	16	2	1	1	2	0	0	0
Sudurpaschi	Doti	K I Singh Rural Municipality	39	21	8	29	5	5	10	33	18	6	24	4	5	9	6	3	2	5	1	0	1
Sudurpaschi	Doti	Purbichauki Rural Municipality	71	46	14	60	8	3	11	68	43	14	57	8	3	11	3	3	0	3	0	0	0
Sudurpaschi	Doti	Sayal Rural Municipality	33	22	4	26	5	2	7	32	21	4	25	5	2	7	1	1	0	1	0	0	0
Sudurpaschi	Doti	Shikhar Municipality	73	44	14	58	7	8	15	65	41	11	52	5	8	13	8	3	3	6	2	0	2
Sudurpaschi	Kailali	Bardagoriya Rural Municipality	37	20	6	26	6	5	11	17	8	3	11	2	4	6	20	12	3	15	4	1	5
Sudurpaschi	Kailali	Bhajani Municipality	51	23	14	37	10	4	14	36	17	8	25	7	4	11	15	6	6	12	3	0	3
Sudurpaschi	Kailali	Chure Rural Municipality	52	28	15	43	6	3	9	50	26	15	41	6	3	9	2	2	0	2	0	0	0
Sudurpaschi	Kailali	Dhangadhi Sub Metropolitan City	158	32	55	87	47	24	71	73	24	20	44	13	16	29	85	8	35	43	34	8	42
Sudurpaschi	Kailali	Gauriganga Municipality	62	21	27	48	7	7	14	41	17	14	31	3	7	10	21	4	13	17	4	0	4
Sudurpaschi	Kailali	Ghodaghodi Municipality	81	30	27	57	15	9	24	51	14	19	33	10	8	18	30	16	8	24	5	1	6
Sudurpaschi	Kailali	Godawari Municipality	88	27	23	50	23	15	38	54	25	10	35	9	10	19	34	2	13	15	14	5	19
Sudurpaschi	Kailali	Janaki Rural Municipality	42	15	14	29	9	4	13	33	12	10	22	7	4	11	9	3	4	7	2	0	2
Sudurpaschi	Kailali	Joshipur Rural Municipality	37	10	15	25	9	3	12	23	8	7	15	5	3	8	14	2	8	10	4	0	4
Sudurpaschi	Kailali	Kailari Rural Municipality	64	39	13	52	7	5	12	50	30	11	41	4	5	9	14	9	2	11	3	0	3
Sudurpaschi	Kailali	Lamkichuha Municipality	74	22	15	37	27	10	37	43	16	6	22	13	8	21	31	6	9	15	14	2	16
Sudurpaschi	Kailali	Mohanyal Rural Municipality	52	27	15	42	6	4	10	50	25	15	40	6	4	10	2	2	0	2	0	0	0
Sudurpaschi	Kailali	Tikapur Municipality	74	25	20	45	17	12	29	33	15	6	21	6	6	12	41	10	14	24	11	6	17
Sudurpaschi	r	Bedkot Municipality	45	6	20	26	13	6	19	23	3	8	11	7	5	12	22	3	12	15	6	1	7
Sudurpaschi	r	Belauri Municipality	50	14	11	25	18	7	25	31	12	5	17	8	6	14	19	2	6	8	10	1	11
Sudurpaschi	r	Beldandi Rural Municipality	20	4	9	13	5	2	7	14	3	5	8	4	2	6	6	1	4	5	1	0	1
Sudurpaschi	r	Bheemdatt Municipality	120	20	36	56	32	32	64	55	14	15	29	8	18	26	65	6	21	27	24	14	38
Sudurpaschi	r	Krishnapur Municipality	75	17	31	48	13	14	27	47	12	22	34	4	9	13	28	5	9	14	9	5	14
Sudurpaschi	r	Laljhandi Rural Municipality	19	3	10	13	3	3	6	16	3	7	10	3	3	6	3	0	3	3	0	0	0
Sudurpaschi	r	Mahakali Municipality	34	11	12	23	6	5	11	22	10	5	15	3	4	7	12	1	7	8	3	1	4
Sudurpaschi	r	Punarbas Municipality	63	12	26	38	15	10	25	32	9	10	19	6	7	13	31	3	16	19	9	3	12
Sudurpaschi	r	Shuklaphanta Municipality	53	16	17	33	10	10	20	32	12	7	19	7	6	13	21	4	10	14	3	4	7
Sudurpaschi	Dadeldhura	Aalital Rural Municipality	45	28	8	36	7	2	9	42	26	7	33	7	2	9	3	2	1	3	0	0	0
Sudurpaschi	Dadeldhura	Ajayameru Rural Municipality	31	14	8	22	3	6	9	30	13	8	21	3	6	9	1	1	0	1	0	0	0
Sudurpaschi	Dadeldhura	Amargadhi Municipality	35	12	11	23	2	10	12	26	11	8	19	1	6	7	9	1	3	4	1	4	5
Sudurpaschi	Dadeldhura	Bhageshwar Rural Municipality	35	19	8	27	5	3	8	34	18	8	26	5	3	8	1	1	0	1	0	0	0

Annex 2.1 Community and Institutional Schools details

Province	District	Local Level	Total Schools							Community Schools							Institutional Schools						
			Total Schools	Basic (1-5)	Basic (1-8)	Basic Level	Sec (1-10)	Sec (1-12)	Secondary Level	Total Schools	Basic (1-5)	Basic (1-8)	Basic Level	Sec (1-10)	Sec (1-12)	Secondary Level	Total Schools	Basic (1-5)	Basic (1-8)	Basic Level	Sec (1-10)	Sec (1-12)	Secondary Level
Sudurpascl	Dadeldhura	Ganayapdhura Rural Municipality	25	12	6	18	3	4	7	23	11	6	17	2	4	6	2	1	0	1	1	0	1
Sudurpascl	Dadeldhura	Nawadurga Rural Municipality	32	14	10	24	4	4	8	28	12	8	20	4	4	8	4	2	2	4	0	0	0
Sudurpascl	Dadeldhura	Parashuram Municipality	71	34	15	49	17	5	22	67	34	12	46	16	5	21	4	0	3	3	1	0	1
Sudurpascl	Baitadi	Dasharathchanda Municipality	55	24	10	34	11	10	21	53	24	9	33	10	10	20	2	0	1	1	1	0	1
Sudurpascl	Baitadi	Dilasaini Rural Municipality	58	37	9	46	7	5	12	56	35	9	44	7	5	12	2	2	0	2	0	0	0
Sudurpascl	Baitadi	Dogadakedar Rural Municipality	59	40	9	49	4	6	10	59	40	9	49	4	6	10	0	0	0	0	0	0	0
Sudurpascl	Baitadi	Melauli Rural Municipality	47	26	9	35	7	5	12	46	25	9	34	7	5	12	1	1	0	1	0	0	0
Sudurpascl	Baitadi	Pancheshwar Rural Municipality	35	18	8	26	5	4	9	35	18	8	26	5	4	9	0	0	0	0	0	0	0
Sudurpascl	Baitadi	Patan Municipality	66	30	21	51	7	8	15	64	30	20	50	6	8	14	2	0	1	1	1	0	1
Sudurpascl	Baitadi	Purchaudi Municipality	74	49	9	58	9	7	16	73	49	8	57	9	7	16	1	0	1	1	0	0	0
Sudurpascl	Baitadi	Shivanath Rural Municipality	34	21	6	27	5	2	7	34	21	6	27	5	2	7	0	0	0	0	0	0	0
Sudurpascl	Baitadi	Sigas Rural Municipality	59	36	8	44	11	4	15	58	35	8	43	11	4	15	1	1	0	1	0	0	0
Sudurpascl	Baitadi	Surnaya Rural Municipality	38	20	7	27	7	4	11	38	20	7	27	7	4	11	0	0	0	0	0	0	0
Sudurpascl	Darchula	Apihimal Rural Municipality	24	16	4	20	3	1	4	24	16	4	20	3	1	4	0	0	0	0	0	0	0
Sudurpascl	Darchula	Byas Rural Municipality	25	17	3	20	3	2	5	25	17	3	20	3	2	5	0	0	0	0	0	0	0
Sudurpascl	Darchula	Duhun Rural Municipality	21	14	2	16	3	2	5	19	12	2	14	3	2	5	2	2	0	2	0	0	0
Sudurpascl	Darchula	Lekam Rural Municipality	75	43	18	61	10	4	14	75	43	18	61	10	4	14	0	0	0	0	0	0	0
Sudurpascl	Darchula	Mahakali Municipality	57	35	10	45	8	4	12	48	30	8	38	6	4	10	9	5	2	7	2	0	2
Sudurpascl	Darchula	Malikarjun Rural Municipality	45	26	8	34	6	5	11	44	25	8	33	6	5	11	1	1	0	1	0	0	0
Sudurpascl	Darchula	Marma Rural Municipality	46	34	5	39	4	3	7	46	34	5	39	4	3	7	0	0	0	0	0	0	0
Sudurpascl	Darchula	Naugad Rural Municipality	45	31	7	38	4	3	7	43	29	7	36	4	3	7	2	2	0	2	0	0	0
Sudurpascl	Darchula	Shailyashikhar Municipality	52	28	11	39	6	7	13	51	28	11	39	5	7	12	1	0	0	0	1	0	1
Province 1	Taplejung		337	204	66	270	37	30	67	323	199	63	262	33	28	61	14	5	3	8	4	2	6
Province 1	Panchthar		420	244	80	324	49	47	96	385	229	69	298	40	47	87	35	15	11	26	9	0	9
Province 1	Ilam		536	278	113	391	101	44	145	415	248	71	319	58	38	96	121	30	42	72	43	6	49
Province 1	Jhapa		781	239	174	413	239	129	368	417	188	99	287	50	80	130	364	51	75	126	189	49	238
Province 1	Morang		912	329	187	516	267	129	396	553	280	108	388	90	75	165	359	49	79	128	177	54	231
Province 1	Sunsari		755	293	142	435	217	103	320	403	216	79	295	58	50	108	352	77	63	140	159	53	212
Province 1	Dhankuta		322	181	47	228	51	43	94	287	172	38	210	38	39	77	35	9	9	18	13	4	17
Province 1	Terhathum		245	149	42	191	23	31	54	223	140	37	177	16	30	46	22	9	5	14	7	1	8
Province 1	Sankhuwasabha		389	245	68	313	52	24	76	362	237	58	295	44	23	67	27	8	10	18	8	1	9
Province 1	Bhojpur		398	270	53	323	43	32	75	385	263	51	314	39	32	71	13	7	2	9	4	0	4
Province 1	Solukhumbu		272	163	59	222	21	29	50	262	160	57	217	18	27	45	10	3	2	5	3	2	5
Province 1	Okhaldhunga		342	188	66	254	49	39	88	324	182	58	240	46	38	84	18	6	8	14	3	1	4
Province 1	Khotang		509	314	84	398	70	41	111	497	311	79	390	67	40	107	12	3	5	8	3	1	4
Province 1	Udayapur		555	260	126	386	115	54	169	452	231	97	328	76	48	124	103	29	29	58	39	6	45
Madhesh	Saptari		529	279	113	392	87	50	137	419	235	94	329	47	43	90	110	44	19	63	40	7	47
Madhesh	Siraha		698	368	163	531	114	53	167	454	305	65	370	38	46	84	244	63	98	161	76	7	83
Madhesh	Dhanusha		534	245	112	357	118	59	177	390	218	75	293	51	46	97	144	27	37	64	67	13	80
Madhesh	Mahottari		473	207	88	295	89	89	178	370	162	59	221	68	81	149	103	45	29	74	21	8	29
Madhesh	Sarlahi		627	359	112	471	86	70	156	495	310	79	389	48	58	106	132	49	33	82	38	12	50
Madhesh	Rautahat		406	206	84	290	62	54	116	373	202	74	276	45	52	97	33	4	10	14	17	2	19
Madhesh	Bara		497	269	89	358	82	57	139	430	246	80	326	57	47	104	67	23	9	32	25	10	35

Annex 2.1 Community and Institutional Schools details

Province	District	Local Level	Total Schools							Community Schools							Institutional Schools						
			Total Schools	Basic (1-5)	Basic (1-8)	Basic Level	Sec (1-10)	Sec (1-12)	Secondary Level	Total Schools	Basic (1-5)	Basic (1-8)	Basic Level	Sec (1-10)	Sec (1-12)	Secondary Level	Total Schools	Basic (1-5)	Basic (1-8)	Basic Level	Sec (1-10)	Sec (1-12)	Secondary Level
Madhesh	Parsa		458	239	80	319	92	47	139	355	232	60	292	24	39	63	103	7	20	27	68	8	76
Bagmati	Sindhuli		601	359	91	450	83	68	151	554	345	81	426	62	66	128	47	14	10	24	21	2	23
Bagmati	Ramechhap		383	221	67	288	44	51	95	373	217	65	282	40	51	91	10	4	2	6	4	0	4
Bagmati	Dolakha		341	181	61	242	51	48	99	323	180	57	237	39	47	86	18	1	4	5	12	1	13
Bagmati	Sindhupalchok		520	261	97	358	97	65	162	497	252	95	347	86	64	150	23	9	2	11	11	1	12
Bagmati	Kavrepalanchok		617	298	94	392	131	94	225	522	286	81	367	81	74	155	95	12	13	25	50	20	70
Bagmati	Lalitpur		451	96	51	147	214	90	304	214	78	41	119	47	48	95	237	18	10	28	167	42	209
Bagmati	Bhaktapur		303	53	53	106	161	36	197	125	40	35	75	30	20	50	178	13	18	31	131	16	147
Bagmati	Kathmandu		1261	125	127	252	720	289	1009	281	50	57	107	77	97	174	980	75	70	145	643	192	835
Bagmati	Nuwakot		463	238	75	313	89	61	150	428	235	68	303	65	60	125	35	3	7	10	24	1	25
Bagmati	Rasuwa		103	58	21	79	13	11	24	93	56	18	74	8	11	19	10	2	3	5	5	0	5
Bagmati	Dhading		577	334	85	419	86	72	158	545	327	79	406	75	64	139	32	7	6	13	11	8	19
Bagmati	Makwanpur		587	332	112	444	96	47	143	534	327	104	431	62	41	103	53	5	8	13	34	6	40
Bagmati	Chitwan		575	185	95	280	173	122	295	407	174	67	241	75	91	166	168	11	28	39	98	31	129
Gandaki	Gorkha		460	238	88	326	71	63	134	428	228	80	308	58	62	120	32	10	8	18	13	1	14
Gandaki	Lamjung		409	251	54	305	65	39	104	376	247	42	289	55	32	87	33	4	12	16	10	7	17
Gandaki	Tanahu		544	264	94	358	119	67	186	441	240	68	308	75	58	133	103	24	26	50	44	9	53
Gandaki	Syangja		518	286	64	350	73	95	168	459	279	49	328	52	79	131	59	7	15	22	21	16	37
Gandaki	Kaski		550	209	70	279	146	125	271	371	191	58	249	61	61	122	179	18	12	30	85	64	149
Gandaki	Manang		27	15	8	23	2	2	4	26	14	8	22	2	2	4	1	1	0	1	0	0	0
Gandaki	Mustang		45	24	9	33	7	5	12	41	22	8	30	7	4	11	4	2	1	3	0	1	1
Gandaki	Myagdi		275	134	67	201	48	26	74	257	131	63	194	39	24	63	18	3	4	7	9	2	11
Gandaki	Parbat		326	191	43	234	49	43	92	302	188	36	224	37	41	78	24	3	7	10	12	2	14
Gandaki	Baglung		556	323	90	413	68	75	143	514	316	85	401	48	65	113	42	7	5	12	20	10	30
Gandaki	Nawalpur		394	167	92	259	82	53	135	307	150	73	223	41	43	84	87	17	19	36	41	10	51
Karnali	Rukum Paschim		331	188	55	243	52	36	88	322	184	54	238	49	35	84	9	4	1	5	3	1	4
Karnali	Salyan		499	316	86	402	63	34	97	461	295	77	372	55	34	89	38	21	9	30	8	0	8
Karnali	Surkhet		617	333	120	453	86	78	164	491	295	87	382	52	57	109	126	38	33	71	34	21	55
Karnali	Dailekh		493	304	80	384	52	57	109	476	294	77	371	49	56	105	17	10	3	13	3	1	4
Karnali	Jajarkot		425	274	77	351	39	35	74	422	273	75	348	39	35	74	3	1	2	3	0	0	0
Karnali	Dolpa		113	72	24	96	9	8	17	113	72	24	96	9	8	17	0	0	0	0	0	0	0
Karnali	Jumla		163	84	31	115	28	20	48	163	84	31	115	28	20	48	0	0	0	0	0	0	0
Karnali	Kalikot		304	181	47	228	36	40	76	300	178	46	224	36	40	76	4	3	1	4	0	0	0
Karnali	Mugu		144	92	23	115	18	11	29	140	91	22	113	16	11	27	4	1	1	2	2	0	2
Karnali	Humla		149	87	32	119	16	14	30	146	86	30	116	16	14	30	3	1	2	3	0	0	0
Lumbini	Gulmi		547	312	85	397	81	69	150	518	304	80	384	66	68	134	29	8	5	13	15	1	16
Lumbini	Palpa		484	250	94	344	58	82	140	439	237	86	323	44	72	116	45	13	8	21	14	10	24
Lumbini	Nawalparasi		293	107	66	173	76	44	120	168	73	38	111	23	34	57	125	34	28	62	53	10	63
Lumbini	Rupandehi		761	245	162	407	215	139	354	468	186	107	293	86	89	175	293	59	55	114	129	50	179
Lumbini	Kapilbastu		584	304	120	424	95	65	160	436	242	86	328	53	55	108	148	62	34	96	42	10	52
Lumbini	Arghakhanchi		415	273	56	329	46	40	86	385	258	52	310	35	40	75	30	15	4	19	11	0	11
Lumbini	Pyuthan		385	240	67	307	56	22	78	354	228	56	284	48	22	70	31	12	11	23	8	0	8
Lumbini	Rolpa		457	271	90	361	62	34	96	442	265	87	352	56	34	90	15	6	3	9	6	0	6

Annex 2.1 Community and Institutional Schools details

Province	District	Local Level	Total Schools							Community Schools							Institutional Schools						
			Total Schools	Basic (1-5)	Basic (1-8)	Basic Level	Sec (1-10)	Sec (1-12)	Secondary Level	Total Schools	Basic (1-5)	Basic (1-8)	Basic Level	Sec (1-10)	Sec (1-12)	Secondary Level	Total Schools	Basic (1-5)	Basic (1-8)	Basic Level	Sec (1-10)	Sec (1-12)	Secondary Level
Lumbini	Rukum Purba		122	68	28	96	14	12	26	119	68	26	94	13	12	25	3	0	2	2	1	0	1
Lumbini	Dang		634	266	127	393	157	84	241	423	237	78	315	51	57	108	211	29	49	78	106	27	133
Lumbini	Banke		435	151	95	246	121	68	189	268	119	57	176	51	41	92	167	32	38	70	70	27	97
Lumbini	Bardiya		370	158	96	254	65	51	116	278	134	58	192	38	48	86	92	24	38	62	27	3	30
Sudurpascl	Bajura		259	131	61	192	42	25	67	243	124	55	179	39	25	64	16	7	6	13	3	0	3
Sudurpascl	Bajhang		459	298	74	372	40	47	87	448	291	70	361	40	47	87	11	7	4	11	0	0	0
Sudurpascl	Achham		489	310	75	385	60	44	104	480	306	72	378	58	44	102	9	4	3	7	2	0	2
Sudurpascl	Doti		463	265	91	356	71	36	107	428	252	83	335	58	35	93	35	13	8	21	13	1	14
Sudurpascl	Kailali		872	319	259	578	189	105	294	554	237	144	381	91	82	173	318	82	115	197	98	23	121
Sudurpascl	Kanchanpur		479	103	172	275	115	89	204	272	78	84	162	50	60	110	207	25	88	113	65	29	94
Sudurpascl	Dadeldhura		274	133	66	199	41	34	75	250	125	57	182	38	30	68	24	8	9	17	3	4	7
Sudurpascl	Baitadi		525	301	96	397	73	55	128	516	297	93	390	71	55	126	9	4	3	7	2	0	2
Sudurpascl	Darchula		390	244	68	312	47	31	78	375	234	66	300	44	31	75	15	10	2	12	3	0	3
Province 1			**6773**	**3357**	**1307**	**4664**	**1334**	**775**	**2109**	**5288**	**3056**	**964**	**4020**	**673**	**595**	**1268**	**1485**	**301**	**343**	**644**	**661**	**180**	**841**
Madhesh			**4222**	**2172**	**841**	**3013**	**730**	**479**	**1209**	**3286**	**1910**	**586**	**2496**	**378**	**412**	**790**	**936**	**262**	**255**	**517**	**352**	**67**	**419**
Bagmati			**6782**	**2741**	**1029**	**3770**	**1958**	**1054**	**3012**	**4896**	**2567**	**848**	**3415**	**747**	**734**	**1481**	**1886**	**174**	**181**	**355**	**1211**	**320**	**1531**
Gandaki			**4104**	**2102**	**679**	**2781**	**730**	**593**	**1323**	**3522**	**2006**	**570**	**2576**	**475**	**471**	**946**	**582**	**96**	**109**	**205**	**255**	**122**	**377**
Lumbini			**5487**	**2645**	**1086**	**3731**	**1046**	**710**	**1756**	**4298**	**2351**	**811**	**3162**	**564**	**572**	**1136**	**1189**	**294**	**275**	**569**	**482**	**138**	**620**
Karnali			**3238**	**1931**	**575**	**2506**	**399**	**333**	**732**	**3034**	**1852**	**523**	**2375**	**349**	**310**	**659**	**204**	**79**	**52**	**131**	**50**	**23**	**73**
Sudurpashim			**4210**	**2104**	**962**	**3066**	**678**	**466**	**1144**	**3566**	**1944**	**724**	**2668**	**489**	**409**	**898**	**644**	**160**	**238**	**398**	**189**	**57**	**246**
Nepal			**34816**	**17052**	**6479**	**23531**	**6875**	**4410**	**11285**	**27890**	**15686**	**5026**	**20712**	**3675**	**3503**	**7178**	**6926**	**1366**	**1453**	**2819**	**3200**	**907**	**4107**

2.2 Religious Schools Details

Province	District	Local Level	Madrassas							Gumbas							Ashrams						
			Total Schools	Basic (1-5)	Basic (1-8)	Basic Level	Sec (1-10)	Sec (1-12)	Secondary Level	Total Schools	Basic (1-5)	Basic (1-8)	Basic Level	Sec (1-10)	Sec (1-12)	Secondary Level	Total Schools	Basic (1-5)	Basic (1-8)	Basic Level	Sec (1-10)	Sec (1-12)	Secondary Level
Province 1	Taplejung	Aathrai Tribeni Rural Municipality	0	0	0	0	0	0	0	0	0	0	0	0	0	0	0	0	0	0	0	0	0
Province 1	Taplejung	Maiwakhola Rural Municipality	0	0	0	0	0	0	0	0	0	0	0	0	0	0	0	0	0	0	0	0	0
Province 1	Taplejung	Meringden Rural Municipality	0	0	0	0	0	0	0	0	0	0	0	0	0	0	0	0	0	0	0	0	0
Province 1	Taplejung	Mikwakhola Rural Municipality	0	0	0	0	0	0	0	0	0	0	0	0	0	0	0	0	0	0	0	0	0
Province 1	Taplejung	Pathivara Yangwarak Rural Municipality	0	0	0	0	0	0	0	0	0	0	0	0	0	0	0	0	0	0	0	0	0
Province 1	Taplejung	Phaktanglung Rural Municipality	0	0	0	0	0	0	0	0	0	0	0	0	0	0	0	0	0	0	0	0	0
Province 1	Taplejung	Phungling Municipality	0	0	0	0	0	0	0	2	1	1	2	0	0	0	0	0	0	0	0	0	0
Province 1	Taplejung	Sidingba Rural Municipality	0	0	0	0	0	0	0	0	0	0	0	0	0	0	0	0	0	0	0	0	0
Province 1	Taplejung	Sirijangha Rural Municipality	0	0	0	0	0	0	0	0	0	0	0	0	0	0	0	0	0	0	0	0	0
Province 1	Panchthar	Falgunanda Rural Municipality	0	0	0	0	0	0	0	0	0	0	0	0	0	0	0	0	0	0	0	0	0
Province 1	Panchthar	Hilihang Rural Municipality	0	0	0	0	0	0	0	0	0	0	0	0	0	0	0	0	0	0	0	0	0
Province 1	Panchthar	Kummayak Rural Municipality	0	0	0	0	0	0	0	0	0	0	0	0	0	0	0	0	0	0	0	0	0
Province 1	Panchthar	Miklajung Rural Municipality	0	0	0	0	0	0	0	0	0	0	0	0	0	0	0	0	0	0	0	0	0
Province 1	Panchthar	Phalelung Rural Municipality	0	0	0	0	0	0	0	0	0	0	0	0	0	0	0	0	0	0	0	0	0
Province 1	Panchthar	Phidim Municipality	0	0	0	0	0	0	0	1	1	0	1	0	0	0	0	0	0	0	0	0	0
Province 1	Panchthar	Tumbewa Rural Municipality	0	0	0	0	0	0	0	0	0	0	0	0	0	0	0	0	0	0	0	0	0
Province 1	Panchthar	Yangwarak Rural Municipality	0	0	0	0	0	0	0	0	0	0	0	0	0	0	0	0	0	0	0	0	0
Province 1	Ilam	Chulachuli Rural Municipality	0	0	0	0	0	0	0	0	0	0	0	0	0	0	0	0	0	0	0	0	0
Province 1	Ilam	Deumai Municipality	0	0	0	0	0	0	0	0	0	0	0	0	0	0	1	1	0	1	0	0	0
Province 1	Ilam	Ilam Municipality	0	0	0	0	0	0	0	0	0	0	0	0	0	0	0	0	0	0	0	0	0
Province 1	Ilam	Mai Municipality	0	0	0	0	0	0	0	0	0	0	0	0	0	0	0	0	0	0	0	0	0
Province 1	Ilam	Maijogmai Rural Municipality	0	0	0	0	0	0	0	1	1	0	1	0	0	0	0	0	0	0	0	0	0
Province 1	Ilam	Mangsebung Rural Municipality	1	1	0	1	0	0	0	0	0	0	0	0	0	0	0	0	0	0	0	0	0
Province 1	Ilam	Phakphokthum Rural Municipality	0	0	0	0	0	0	0	1	1	0	1	0	0	0	0	0	0	0	0	0	0
Province 1	Ilam	Rong Rural Municipality	0	0	0	0	0	0	0	0	0	0	0	0	0	0	0	0	0	0	0	0	0
Province 1	Ilam	Sandakpur Rural Municipality	0	0	0	0	0	0	0	1	1	0	1	0	0	0	1	1	0	1	0	0	0
Province 1	Ilam	Suryodaya Municipality	0	0	0	0	0	0	0	1	1	0	1	0	0	0	1	1	0	1	0	0	0
Province 1	Jhapa	Arjundhara Municipality	0	0	0	0	0	0	0	0	0	0	0	0	0	0	5	3	2	5	0	0	0
Province 1	Jhapa	Barhadashi Rural Municipality	9	9	0	9	0	0	0	0	0	0	0	0	0	0	1	0	1	1	0	0	0
Province 1	Jhapa	Bhadrapur Municipality	0	0	0	0	0	0	0	0	0	0	0	0	0	0	1	0	0	0	1	0	1
Province 1	Jhapa	Birtamod Municipality	1	1	0	1	0	0	0	0	0	0	0	0	0	0	1	1	0	1	0	0	0
Province 1	Jhapa	Buddhashanti Rural Municipality	0	0	0	0	0	0	0	0	0	0	0	0	0	0	1	0	0	0	1	0	1
Province 1	Jhapa	Damak Municipality	0	0	0	0	0	0	0	0	0	0	0	0	0	0	1	0	0	0	0	1	1
Province 1	Jhapa	Gauradhaha Municipality	2	2	0	2	0	0	0	0	0	0	0	0	0	0	1	1	0	1	0	0	0
Province 1	Jhapa	Gauriganj Rural Municipality	2	2	0	2	0	0	0	0	0	0	0	0	0	0	0	0	0	0	0	0	0
Province 1	Jhapa	Haldibari Rural Municipality	0	0	0	0	0	0	0	0	0	0	0	0	0	0	1	1	0	1	0	0	0
Province 1	Jhapa	Jhapa Rural Municipality	18	15	3	18	0	0	0	0	0	0	0	0	0	0	0	0	0	0	0	0	0
Province 1	Jhapa	Kachankawal Rural Municipality	11	11	0	11	0	0	0	0	0	0	0	0	0	0	2	2	0	2	0	0	0
Province 1	Jhapa	Kamal Rural Municipality	0	0	0	0	0	0	0	0	0	0	0	0	0	0	1	0	1	1	0	0	0
Province 1	Jhapa	Kanakai Municipality	2	2	0	2	0	0	0	0	0	0	0	0	0	0	1	1	0	1	0	0	0
Province 1	Jhapa	Mechinagar Municipality	1	1	0	1	0	0	0	0	0	0	0	0	0	0	2	2	0	2	0	0	0
Province 1	Jhapa	Shivasatakshi Municipility	0	0	0	0	0	0	0	0	0	0	0	0	0	0	2	1	1	2	0	0	0
Province 1	Morang	Belbari Municipality	0	0	0	0	0	0	0	0	0	0	0	0	0	0	0	0	0	0	0	0	0
Province 1	Morang	Biratnagar Metropolitan City	10	8	1	9	1	0	1	0	0	0	0	0	0	0	3	0	2	2	0	1	1
Province 1	Morang	Budhiganga Rural Municipality	3	3	0	3	0	0	0	0	0	0	0	0	0	0	0	0	0	0	0	0	0
Province 1	Morang	Dhanapalthan Rural Municipality	4	3	1	4	0	0	0	0	0	0	0	0	0	0	0	0	0	0	0	0	0

2.2 Religious Schools Details

Province	District	Local Level	Madrassas							Gumbas							Ashrams						
			Total Schools	Basic (1-5)	Basic (1-8)	Basic Level	Sec (1-10)	Sec (1-12)	Secondary Level	Total Schools	Basic (1-5)	Basic (1-8)	Basic Level	Sec (1-10)	Sec (1-12)	Secondary Level	Total Schools	Basic (1-5)	Basic (1-8)	Basic Level	Sec (1-10)	Sec (1-12)	Secondary Level
Province 1	Morang	Gramthan Rural Municipality	0	0	0	0	0	0	0	0	0	0	0	0	0	0	0	0	0	0	0	0	0
Province 1	Morang	Jahada Rural Municipality	6	6	0	6	0	0	0	0	0	0	0	0	0	0	0	0	0	0	0	0	0
Province 1	Morang	Kanepokhari Rural Municipality	0	0	0	0	0	0	0	0	0	0	0	0	0	0	0	0	0	0	0	0	0
Province 1	Morang	Katahari Rural Municipality	3	1	2	3	0	0	0	0	0	0	0	0	0	0	0	0	0	0	0	0	0
Province 1	Morang	Kerabari Rural Municipality	0	0	0	0	0	0	0	0	0	0	0	0	0	0	0	0	0	0	0	0	0
Province 1	Morang	Letang Municipality	0	0	0	0	0	0	0	0	0	0	0	0	0	0	1	1	0	1	0	0	0
Province 1	Morang	Miklajung Rural Municipality	0	0	0	0	0	0	0	0	0	0	0	0	0	0	0	0	0	0	0	0	0
Province 1	Morang	Pathari Shanishchare Municipality	0	0	0	0	0	0	0	0	0	0	0	0	0	0	1	0	1	1	0	0	0
Province 1	Morang	Rangeli Municipality	4	4	0	4	0	0	0	0	0	0	0	0	0	0	0	0	0	0	0	0	0
Province 1	Morang	Ratuwamai Municipality	4	4	0	4	0	0	0	0	0	0	0	0	0	0	2	1	1	2	0	0	0
Province 1	Morang	Sundarharaicha Municipality	1	0	1	1	0	0	0	0	0	0	0	0	0	0	0	0	0	0	0	0	0
Province 1	Morang	Sunwarshi Municipality	7	7	0	7	0	0	0	0	0	0	0	0	0	0	0	0	0	0	0	0	0
Province 1	Morang	Uralabari Municipality	1	1	0	1	0	0	0	1	1	0	1	0	0	0	0	0	0	0	0	0	0
Province 1	Sunsari	Barahkshetra Municipality	4	3	1	4	0	0	0	0	0	0	0	0	0	0	1	0	0	0	0	1	1
Province 1	Sunsari	Barju Rural Municipality	2	2	0	2	0	0	0	0	0	0	0	0	0	0	0	0	0	0	0	0	0
Province 1	Sunsari	Bhokraha Narsing Rural Municipality	15	7	7	14	1	0	1	0	0	0	0	0	0	0	0	0	0	0	0	0	0
Province 1	Sunsari	Dewanganj Rural Municipality	2	2	0	2	0	0	0	0	0	0	0	0	0	0	2	1	1	2	0	0	0
Province 1	Sunsari	Dharan Sub Metropolitan City	0	0	0	0	0	0	0	3	2	1	3	0	0	0	1	1	0	1	0	0	0
Province 1	Sunsari	Duhabi Municipality	7	4	3	7	0	0	0	0	0	0	0	0	0	0	0	0	0	0	0	0	0
Province 1	Sunsari	Gadhi Rural Municipality	2	2	0	2	0	0	0	0	0	0	0	0	0	0	0	0	0	0	0	0	0
Province 1	Sunsari	Harinagar Rural Municipality	20	13	6	19	1	0	1	0	0	0	0	0	0	0	3	1	2	3	0	0	0
Province 1	Sunsari	Inaruwa Municipality	3	3	0	3	0	0	0	0	0	0	0	0	0	0	1	1	0	1	0	0	0
Province 1	Sunsari	Itahari Sub Metropolitan City	1	1	0	1	0	0	0	0	0	0	0	0	0	0	0	0	0	0	0	0	0
Province 1	Sunsari	Koshi Rural Municipality	19	16	3	19	0	0	0	0	0	0	0	0	0	0	0	0	0	0	0	0	0
Province 1	Sunsari	Ramdhuni Municipality	1	1	0	1	0	0	0	0	0	0	0	0	0	0	0	0	0	0	0	0	0
Province 1	Dhankuta	Chaubise Rural Municipality	0	0	0	0	0	0	0	0	0	0	0	0	0	0	0	0	0	0	0	0	0
Province 1	Dhankuta	Chhathar Jorpati Rural Municipality	0	0	0	0	0	0	0	0	0	0	0	0	0	0	0	0	0	0	0	0	0
Province 1	Dhankuta	Dhankuta Municipality	0	0	0	0	0	0	0	0	0	0	0	0	0	0	0	0	0	0	0	0	0
Province 1	Dhankuta	Mahalaxmi Municipality	0	0	0	0	0	0	0	0	0	0	0	0	0	0	0	0	0	0	0	0	0
Province 1	Dhankuta	Pakhribas Municipality	0	0	0	0	0	0	0	0	0	0	0	0	0	0	0	0	0	0	0	0	0
Province 1	Dhankuta	Sangurigadhi Rural Municipality	0	0	0	0	0	0	0	0	0	0	0	0	0	0	0	0	0	0	0	0	0
Province 1	Dhankuta	Shahidbhumi Rural Municipality	0	0	0	0	0	0	0	0	0	0	0	0	0	0	0	0	0	0	0	0	0
Province 1	Terhathum	Aathrai Rural Municipality	0	0	0	0	0	0	0	0	0	0	0	0	0	0	0	0	0	0	0	0	0
Province 1	Terhathum	Chhathar Rural Municipality	0	0	0	0	0	0	0	0	0	0	0	0	0	0	0	0	0	0	0	0	0
Province 1	Terhathum	Laligurans Municipality	0	0	0	0	0	0	0	0	0	0	0	0	0	0	0	0	0	0	0	0	0
Province 1	Terhathum	Menchhayayem Rural Municipality	0	0	0	0	0	0	0	0	0	0	0	0	0	0	0	0	0	0	0	0	0
Province 1	Terhathum	Myanglung Municipality	0	0	0	0	0	0	0	0	0	0	0	0	0	0	0	0	0	0	0	0	0
Province 1	Terhathum	Phedap Rural Municipality	0	0	0	0	0	0	0	0	0	0	0	0	0	0	0	0	0	0	0	0	0
Province 1	ha	Bhotkhola Rural Municipality	0	0	0	0	0	0	0	0	0	0	0	0	0	0	0	0	0	0	0	0	0
Province 1	ha	Chainpur Municipality	0	0	0	0	0	0	0	1	1	0	1	0	0	0	0	0	0	0	0	0	0
Province 1	ha	Chichila Rural Municipality	0	0	0	0	0	0	0	0	0	0	0	0	0	0	0	0	0	0	0	0	0
Province 1	ha	Dharmadevi Municipality	0	0	0	0	0	0	0	0	0	0	0	0	0	0	0	0	0	0	0	0	0
Province 1	ha	Khandbari Municipality	0	0	0	0	0	0	0	0	0	0	0	0	0	0	0	0	0	0	0	0	0
Province 1	ha	Madi Municipality	0	0	0	0	0	0	0	0	0	0	0	0	0	0	1	1	0	1	0	0	0
Province 1	ha	Makalu Rural Municipality	0	0	0	0	0	0	0	0	0	0	0	0	0	0	0	0	0	0	0	0	0
Province 1	ha	Panchakhapan Municipality	0	0	0	0	0	0	0	0	0	0	0	0	0	0	0	0	0	0	0	0	0

2.2 Religious Schools Details

Province	District	Local Level	Madrassas							Gumbas							Ashrams						
			Total Schools	Basic (1-5)	Basic (1-8)	Basic Level	Sec (1-10)	Sec (1-12)	Secondary Level	Total Schools	Basic (1-5)	Basic (1-8)	Basic Level	Sec (1-10)	Sec (1-12)	Secondary Level	Total Schools	Basic (1-5)	Basic (1-8)	Basic Level	Sec (1-10)	Sec (1-12)	Secondary Level
Province 1	ha	Sabhapokhari Rural Municipality	0	0	0	0	0	0	0	0	0	0	0	0	0	0	0	0	0	0	0	0	0
Province 1	ha	Silichong Rural Municipality	0	0	0	0	0	0	0	0	0	0	0	0	0	0	0	0	0	0	0	0	0
Province 1	Bhojpur	Aamchowk Rural Municipality	0	0	0	0	0	0	0	0	0	0	0	0	0	0	0	0	0	0	0	0	0
Province 1	Bhojpur	Arun Rural Municipality	0	0	0	0	0	0	0	0	0	0	0	0	0	0	0	0	0	0	0	0	0
Province 1	Bhojpur	Bhojpur Municipality	0	0	0	0	0	0	0	0	0	0	0	0	0	0	0	0	0	0	0	0	0
Province 1	Bhojpur	Hatuwagadhi Rural Municipality	0	0	0	0	0	0	0	0	0	0	0	0	0	0	0	0	0	0	0	0	0
Province 1	Bhojpur	Pauwadungma Rural Municipality	0	0	0	0	0	0	0	0	0	0	0	0	0	0	0	0	0	0	0	0	0
Province 1	Bhojpur	Ramprasad Rai Rural Municipality	0	0	0	0	0	0	0	0	0	0	0	0	0	0	0	0	0	0	0	0	0
Province 1	Bhojpur	Salpasilichho Rural Municipality	0	0	0	0	0	0	0	1	1	0	1	0	0	0	0	0	0	0	0	0	0
Province 1	Bhojpur	Shadananda Municipality	0	0	0	0	0	0	0	0	0	0	0	0	0	0	0	0	0	0	0	0	0
Province 1	Bhojpur	Temkemaiyung Rural Municipality	0	0	0	0	0	0	0	0	0	0	0	0	0	0	0	0	0	0	0	0	0
Province 1	Solukhumbu	Khumbupasanglahm Rural Municipality	0	0	0	0	0	0	0	3	3	0	3	0	0	0	0	0	0	0	0	0	0
Province 1	Solukhumbu	Likhupike Rural Municipality	0	0	0	0	0	0	0	0	0	0	0	0	0	0	0	0	0	0	0	0	0
Province 1	Solukhumbu	Mahakulung Rural Municipality	0	0	0	0	0	0	0	1	1	0	1	0	0	0	0	0	0	0	0	0	0
Province 1	Solukhumbu	Mapya Dudhkoshi Rural Municipality	0	0	0	0	0	0	0	1	1	0	1	0	0	0	0	0	0	0	0	0	0
Province 1	Solukhumbu	Nechasalyan Rural Municipality	0	0	0	0	0	0	0	1	0	1	1	0	0	0	0	0	0	0	0	0	0
Province 1	Solukhumbu	Solududhakunda Municipality	0	0	0	0	0	0	0	9	6	3	9	0	0	0	1	0	1	1	0	0	0
Province 1	Solukhumbu	Sotang Rural Municipality	0	0	0	0	0	0	0	0	0	0	0	0	0	0	0	0	0	0	0	0	0
Province 1	Solukhumbu	Thulung Dudhkoshi Rural Municipality	0	0	0	0	0	0	0	2	2	0	2	0	0	0	0	0	0	0	0	0	0
Province 1	Okhaldhunga	Champadevi Rural Municipality	0	0	0	0	0	0	0	0	0	0	0	0	0	0	0	0	0	0	0	0	0
Province 1	Okhaldhunga	Chisankhugadhi Rural Municipality	0	0	0	0	0	0	0	0	0	0	0	0	0	0	0	0	0	0	0	0	0
Province 1	Okhaldhunga	Khijidemba Rural Municipality	0	0	0	0	0	0	0	0	0	0	0	0	0	0	1	1	0	1	0	0	0
Province 1	Okhaldhunga	Likhu Rural Municipality	0	0	0	0	0	0	0	0	0	0	0	0	0	0	0	0	0	0	0	0	0
Province 1	Okhaldhunga	Manebhanjyang Rural Municipality	0	0	0	0	0	0	0	0	0	0	0	0	0	0	0	0	0	0	0	0	0
Province 1	Okhaldhunga	Molung Rural Municipality	0	0	0	0	0	0	0	0	0	0	0	0	0	0	0	0	0	0	0	0	0
Province 1	Okhaldhunga	Siddhicharan Municipality	0	0	0	0	0	0	0	0	0	0	0	0	0	0	0	0	0	0	0	0	0
Province 1	Okhaldhunga	Sunkoshi Rural Municipality	0	0	0	0	0	0	0	0	0	0	0	0	0	0	1	0	1	1	0	0	0
Province 1	Khotang	Aiselukharka Rural Municipality	0	0	0	0	0	0	0	0	0	0	0	0	0	0	0	0	0	0	0	0	0
Province 1	Khotang	Barahapokhari Rural Municipality	0	0	0	0	0	0	0	0	0	0	0	0	0	0	0	0	0	0	0	0	0
Province 1	Khotang	Diktel Rupakot Majhuwagadhi Municipality	0	0	0	0	0	0	0	0	0	0	0	0	0	0	0	0	0	0	0	0	0
Province 1	Khotang	Diprung Chuichumma Rural Municipality	0	0	0	0	0	0	0	0	0	0	0	0	0	0	0	0	0	0	0	0	0
Province 1	Khotang	Halesi Tuwachung Municipality	0	0	0	0	0	0	0	0	0	0	0	0	0	0	0	0	0	0	0	0	0
Province 1	Khotang	Jantedhunga Rural Municipality	0	0	0	0	0	0	0	0	0	0	0	0	0	0	0	0	0	0	0	0	0
Province 1	Khotang	Kepilasagadhi Rural Municipality	0	0	0	0	0	0	0	0	0	0	0	0	0	0	0	0	0	0	0	0	0
Province 1	Khotang	Khotehang Rural Municipality	0	0	0	0	0	0	0	0	0	0	0	0	0	0	0	0	0	0	0	0	0
Province 1	Khotang	Rawa Besi Rural Municipality	0	0	0	0	0	0	0	0	0	0	0	0	0	0	0	0	0	0	0	0	0
Province 1	Khotang	Sakela Rural Municipality	0	0	0	0	0	0	0	0	0	0	0	0	0	0	0	0	0	0	0	0	0
Province 1	Udayapur	Belaka Municipality	0	0	0	0	0	0	0	0	0	0	0	0	0	0	0	0	0	0	0	0	0
Province 1	Udayapur	Chaudandigadhi Municipality	1	1	0	1	0	0	0	0	0	0	0	0	0	0	0	0	0	0	0	0	0
Province 1	Udayapur	Katari Municipality	1	1	0	1	0	0	0	0	0	0	0	0	0	0	0	0	0	0	0	0	0
Province 1	Udayapur	Limchungbung Rural Municipality	0	0	0	0	0	0	0	0	0	0	0	0	0	0	0	0	0	0	0	0	0
Province 1	Udayapur	Rautamai Rural Municipality	0	0	0	0	0	0	0	0	0	0	0	0	0	0	0	0	0	0	0	0	0
Province 1	Udayapur	Tapli Rural Municipality	0	0	0	0	0	0	0	0	0	0	0	0	0	0	0	0	0	0	0	0	0
Province 1	Udayapur	Triyuga Municipality	4	4	0	4	0	0	0	1	1	0	1	0	0	0	1	0	1	1	0	0	0
Province 1	Udayapur	Udayapurgadhi Rural Municipality	0	0	0	0	0	0	0	1	1	0	1	0	0	0	0	0	0	0	0	0	0
Madhesh	Saptari	Agnisair Krishnasawaran Rural Municipality	1	1	0	1	0	0	0	0	0	0	0	0	0	0	0	0	0	0	0	0	0

2.2 Religious Schools Details

Province	District	Local Level	Madrassas							Gumbas							Ashrams						
			Total Schools	Basic (1-5)	Basic (1-8)	Basic Level	Sec (1-10)	Sec (1-12)	Secondary Level	Total Schools	Basic (1-5)	Basic (1-8)	Basic Level	Sec (1-10)	Sec (1-12)	Secondary Level	Total Schools	Basic (1-5)	Basic (1-8)	Basic Level	Sec (1-10)	Sec (1-12)	Secondary Level
Madhesh	Saptari	Balan Bihul Rural Municipality	1	1	0	1	0	0	0	0	0	0	0	0	0	0	0	0	0	0	0	0	0
Madhesh	Saptari	Bishnupur Rural Municipality	0	0	0	0	0	0	0	0	0	0	0	0	0	0	0	0	0	0	0	0	0
Madhesh	Saptari	Bodebarsaien Municipality	2	2	0	2	0	0	0	0	0	0	0	0	0	0	0	0	0	0	0	0	0
Madhesh	Saptari	Chhinnamasta Rural Municipality	0	0	0	0	0	0	0	0	0	0	0	0	0	0	0	0	0	0	0	0	0
Madhesh	Saptari	Dakneshwori Municipality	1	1	0	1	0	0	0	0	0	0	0	0	0	0	0	0	0	0	0	0	0
Madhesh	Saptari	Hanumannagar Kankalini Municipality	1	1	0	1	0	0	0	0	0	0	0	0	0	0	0	0	0	0	0	0	0
Madhesh	Saptari	Kanchanroop Municipality	5	5	0	5	0	0	0	0	0	0	0	0	0	0	0	0	0	0	0	0	0
Madhesh	Saptari	Khadak Municipality	6	6	0	6	0	0	0	0	0	0	0	0	0	0	0	0	0	0	0	0	0
Madhesh	Saptari	Mahadeva Rural Municipality	1	1	0	1	0	0	0	0	0	0	0	0	0	0	1	1	0	1	0	0	0
Madhesh	Saptari	Rajbiraj Municipality	1	1	0	1	0	0	0	0	0	0	0	0	0	0	0	0	0	0	0	0	0
Madhesh	Saptari	Rajgadh Rural Municipality	3	3	0	3	0	0	0	0	0	0	0	0	0	0	0	0	0	0	0	0	0
Madhesh	Saptari	Rupani Rural Municipality	2	2	0	2	0	0	0	0	0	0	0	0	0	0	0	0	0	0	0	0	0
Madhesh	Saptari	Saptakoshi Municipality	0	0	0	0	0	0	0	0	0	0	0	0	0	0	0	0	0	0	0	0	0
Madhesh	Saptari	Shambhunath Municipality	0	0	0	0	0	0	0	0	0	0	0	0	0	0	0	0	0	0	0	0	0
Madhesh	Saptari	Surunga Municipality	0	0	0	0	0	0	0	0	0	0	0	0	0	0	0	0	0	0	0	0	0
Madhesh	Saptari	Tilathi Koiladi Rural Municipality	0	0	0	0	0	0	0	0	0	0	0	0	0	0	0	0	0	0	0	0	0
Madhesh	Saptari	Tirahut Rural Municipality	0	0	0	0	0	0	0	0	0	0	0	0	0	0	0	0	0	0	0	0	0
Madhesh	Siraha	Arnama Rural Municipality	2	2	0	2	0	0	0	0	0	0	0	0	0	0	0	0	0	0	0	0	0
Madhesh	Siraha	Aurahi Rural Municipality	1	1	0	1	0	0	0	0	0	0	0	0	0	0	0	0	0	0	0	0	0
Madhesh	Siraha	Bariyarpatti Rural Municipality	2	2	0	2	0	0	0	0	0	0	0	0	0	0	0	0	0	0	0	0	0
Madhesh	Siraha	Bhagawanpur Rural Municipality	1	1	0	1	0	0	0	0	0	0	0	0	0	0	0	0	0	0	0	0	0
Madhesh	Siraha	Bishnupur Rural Municipality	0	0	0	0	0	0	0	0	0	0	0	0	0	0	0	0	0	0	0	0	0
Madhesh	Siraha	Dhangadhimai Municipality	4	4	0	4	0	0	0	0	0	0	0	0	0	0	0	0	0	0	0	0	0
Madhesh	Siraha	Golbazar Municipality	4	3	0	3	1	0	1	0	0	0	0	0	0	0	0	0	0	0	0	0	0
Madhesh	Siraha	Kalyanpur Municipality	11	10	1	11	0	0	0	0	0	0	0	0	0	0	0	0	0	0	0	0	0
Madhesh	Siraha	Karjanha Municipality	0	0	0	0	0	0	0	0	0	0	0	0	0	0	0	0	0	0	0	0	0
Madhesh	Siraha	Lahan Municipality	11	11	0	11	0	0	0	0	0	0	0	0	0	0	0	0	0	0	0	0	0
Madhesh	Siraha	Laxmipur Patari Rural Municipality	5	5	0	5	0	0	0	0	0	0	0	0	0	0	0	0	0	0	0	0	0
Madhesh	Siraha	Mirchaiya Municipality	1	1	0	1	0	0	0	0	0	0	0	0	0	0	0	0	0	0	0	0	0
Madhesh	Siraha	Naraha Rural Municipality	2	2	0	2	0	0	0	0	0	0	0	0	0	0	0	0	0	0	0	0	0
Madhesh	Siraha	Navarajpur Rural Municipality	0	0	0	0	0	0	0	0	0	0	0	0	0	0	0	0	0	0	0	0	0
Madhesh	Siraha	Sakhuwanankarkatti Rural Municipality	0	0	0	0	0	0	0	0	0	0	0	0	0	0	0	0	0	0	0	0	0
Madhesh	Siraha	Siraha Municipality	11	9	2	11	0	0	0	0	0	0	0	0	0	0	0	0	0	0	0	0	0
Madhesh	Siraha	Sukhipur Municipality	3	3	0	3	0	0	0	0	0	0	0	0	0	0	0	0	0	0	0	0	0
Madhesh	Dhanusha	Aurahi Rural Municipality	3	3	0	3	0	0	0	0	0	0	0	0	0	0	0	0	0	0	0	0	0
Madhesh	Dhanusha	Bateswor Rural Municipality	1	1	0	1	0	0	0	0	0	0	0	0	0	0	0	0	0	0	0	0	0
Madhesh	Dhanusha	Bideha Municipality	9	9	0	9	0	0	0	0	0	0	0	0	0	0	0	0	0	0	0	0	0
Madhesh	Dhanusha	Dhanauji Rural Municipality	1	1	0	1	0	0	0	0	0	0	0	0	0	0	0	0	0	0	0	0	0
Madhesh	Dhanusha	Dhanusadham Municipality	9	9	0	9	0	0	0	0	0	0	0	0	0	0	0	0	0	0	0	0	0
Madhesh	Dhanusha	Ganeshman Charnath Municipality	7	7	0	7	0	0	0	0	0	0	0	0	0	0	0	0	0	0	0	0	0
Madhesh	Dhanusha	Hanspur Municipality	8	8	0	8	0	0	0	0	0	0	0	0	0	0	0	0	0	0	0	0	0
Madhesh	Dhanusha	Janaknandini Rural Municipality	6	6	0	6	0	0	0	0	0	0	0	0	0	0	0	0	0	0	0	0	0
Madhesh	Dhanusha	Janakpurdham Sub Metropolitan City	11	10	1	11	0	0	0	0	0	0	0	0	0	0	0	0	0	0	0	0	0
Madhesh	Dhanusha	Kamala Municipality	3	3	0	3	0	0	0	0	0	0	0	0	0	0	0	0	0	0	0	0	0
Madhesh	Dhanusha	Kshireshwornath Municipality	4	4	0	4	0	0	0	0	0	0	0	0	0	0	0	0	0	0	0	0	0
Madhesh	Dhanusha	Laxminiya Rural Municipality	2	2	0	2	0	0	0	0	0	0	0	0	0	0	0	0	0	0	0	0	0

2.2 Religious Schools Details

Province	District	Local Level	Madrassas							Gumbas							Ashrams						
			Total Schools	Basic (1-5)	Basic (1-8)	Basic Level	Sec (1-10)	Sec (1-12)	Secondary Level	Total Schools	Basic (1-5)	Basic (1-8)	Basic Level	Sec (1-10)	Sec (1-12)	Secondary Level	Total Schools	Basic (1-5)	Basic (1-8)	Basic Level	Sec (1-10)	Sec (1-12)	Secondary Level
Madhesh	Dhanusha	Mithila Bihari Rural Municipality	5	5	0	5	0	0	0	0	0	0	0	0	0	0	0	0	0	0	0	0	0
Madhesh	Dhanusha	Mithila Municipality	0	0	0	0	0	0	0	0	0	0	0	0	0	0	0	0	0	0	0	0	0
Madhesh	Dhanusha	Mukhiyapatti Musaharniya Rural Municipality	0	0	0	0	0	0	0	0	0	0	0	0	0	0	0	0	0	0	0	0	0
Madhesh	Dhanusha	Nagarain Municipality	0	0	0	0	0	0	0	0	0	0	0	0	0	0	0	0	0	0	0	0	0
Madhesh	Dhanusha	Sabaila Municipality	6	6	0	6	0	0	0	0	0	0	0	0	0	0	0	0	0	0	0	0	0
Madhesh	Dhanusha	Sahidnagar Municipality	5	4	1	5	0	0	0	0	0	0	0	0	0	0	0	0	0	0	0	0	0
Madhesh	Mahottari	Aurahi Municipality	1	1	0	1	0	0	0	0	0	0	0	0	0	0	0	0	0	0	0	0	0
Madhesh	Mahottari	Balwa Municipality	13	13	0	13	0	0	0	0	0	0	0	0	0	0	0	0	0	0	0	0	0
Madhesh	Mahottari	Bardibas Municipality	4	4	0	4	0	0	0	0	0	0	0	0	0	0	0	0	0	0	0	0	0
Madhesh	Mahottari	Bhangaha Municipality	8	8	0	8	0	0	0	0	0	0	0	0	0	0	0	0	0	0	0	0	0
Madhesh	Mahottari	Ekdara Rural Municipality	2	2	0	2	0	0	0	0	0	0	0	0	0	0	0	0	0	0	0	0	0
Madhesh	Mahottari	Gaushala Municipality	2	2	0	2	0	0	0	0	0	0	0	0	0	0	0	0	0	0	0	0	0
Madhesh	Mahottari	Jaleswor Municipality	13	13	0	13	0	0	0	0	0	0	0	0	0	0	0	0	0	0	0	0	0
Madhesh	Mahottari	Loharpatti Municipality	6	6	0	6	0	0	0	0	0	0	0	0	0	0	0	0	0	0	0	0	0
Madhesh	Mahottari	Mahottari Rural Municipality	2	2	0	2	0	0	0	0	0	0	0	0	0	0	0	0	0	0	0	0	0
Madhesh	Mahottari	Manara Sisawa Municipality	3	2	1	3	0	0	0	0	0	0	0	0	0	0	0	0	0	0	0	0	0
Madhesh	Mahottari	Matihani Municipality	5	5	0	5	0	0	0	0	0	0	0	0	0	0	0	0	0	0	0	0	0
Madhesh	Mahottari	Pipra Rural Municipality	2	2	0	2	0	0	0	0	0	0	0	0	0	0	0	0	0	0	0	0	0
Madhesh	Mahottari	Ramgopalpur Municipality	0	0	0	0	0	0	0	0	0	0	0	0	0	0	0	0	0	0	0	0	0
Madhesh	Mahottari	Samsi Rural Municipality	9	9	0	9	0	0	0	0	0	0	0	0	0	0	0	0	0	0	0	0	0
Madhesh	Mahottari	Sonama Rural Municipality	1	1	0	1	0	0	0	0	0	0	0	0	0	0	0	0	0	0	0	0	0
Madhesh	Sarlahi	Bagmati Municipality	0	0	0	0	0	0	0	0	0	0	0	0	0	0	0	0	0	0	0	0	0
Madhesh	Sarlahi	Balara Municipality	1	1	0	1	0	0	0	0	0	0	0	0	0	0	0	0	0	0	0	0	0
Madhesh	Sarlahi	Barahathawa Municipality	4	4	0	4	0	0	0	0	0	0	0	0	0	0	0	0	0	0	0	0	0
Madhesh	Sarlahi	Basbariya Rural Municipality	0	0	0	0	0	0	0	0	0	0	0	0	0	0	0	0	0	0	0	0	0
Madhesh	Sarlahi	Bishnu Rural Municipality	1	1	0	1	0	0	0	0	0	0	0	0	0	0	0	0	0	0	0	0	0
Madhesh	Sarlahi	Brahmapuri Rural Municipality	6	3	2	5	1	0	1	0	0	0	0	0	0	0	0	0	0	0	0	0	0
Madhesh	Sarlahi	Chakraghatta Rural Municipality	1	1	0	1	0	0	0	0	0	0	0	0	0	0	0	0	0	0	0	0	0
Madhesh	Sarlahi	Chandranagar Rural Municipality	4	4	0	4	0	0	0	0	0	0	0	0	0	0	0	0	0	0	0	0	0
Madhesh	Sarlahi	Dhankaul Rural Municipality	1	1	0	1	0	0	0	0	0	0	0	0	0	0	0	0	0	0	0	0	0
Madhesh	Sarlahi	Godaita Municipality	7	7	0	7	0	0	0	0	0	0	0	0	0	0	0	0	0	0	0	0	0
Madhesh	Sarlahi	Harion Municipality	6	5	1	6	0	0	0	0	0	0	0	0	0	0	0	0	0	0	0	0	0
Madhesh	Sarlahi	Haripur Municipality	7	7	0	7	0	0	0	0	0	0	0	0	0	0	0	0	0	0	0	0	0
Madhesh	Sarlahi	Haripurwa Municipality	5	4	1	5	0	0	0	0	0	0	0	0	0	0	0	0	0	0	0	0	0
Madhesh	Sarlahi	Ishworpur Municipality	0	0	0	0	0	0	0	0	0	0	0	0	0	0	0	0	0	0	0	0	0
Madhesh	Sarlahi	Kabilasi Municipality	2	2	0	2	0	0	0	0	0	0	0	0	0	0	0	0	0	0	0	0	0
Madhesh	Sarlahi	Kaudena Rural Municipality	3	3	0	3	0	0	0	0	0	0	0	0	0	0	0	0	0	0	0	0	0
Madhesh	Sarlahi	Lalbandi Municipality	0	0	0	0	0	0	0	0	0	0	0	0	0	0	0	0	0	0	0	0	0
Madhesh	Sarlahi	Malangwa Municipality	5	5	0	5	0	0	0	0	0	0	0	0	0	0	0	0	0	0	0	0	0
Madhesh	Sarlahi	Parsa Rural Municipality	2	2	0	2	0	0	0	0	0	0	0	0	0	0	0	0	0	0	0	0	0
Madhesh	Sarlahi	Ramnagar Rural Municipality	0	0	0	0	0	0	0	0	0	0	0	0	0	0	0	0	0	0	0	0	0
Madhesh	Rautahat	Baudhimai Municipality	0	0	0	0	0	0	0	0	0	0	0	0	0	0	0	0	0	0	0	0	0
Madhesh	Rautahat	Brindaban Municipality	0	0	0	0	0	0	0	0	0	0	0	0	0	0	0	0	0	0	0	0	0
Madhesh	Rautahat	Chandrapur Municipality	0	0	0	0	0	0	0	0	0	0	0	0	0	0	0	0	0	0	0	0	0
Madhesh	Rautahat	Debahi Gonahi Municipality	0	0	0	0	0	0	0	0	0	0	0	0	0	0	0	0	0	0	0	0	0
Madhesh	Rautahat	Durga Bhagawati Rural Municipality	1	1	0	1	0	0	0	0	0	0	0	0	0	0	0	0	0	0	0	0	0

2.2 Religious Schools Details

Province	District	Local Level	Madrassas							Gumbas							Ashrams						
			Total Schools	Basic (1-5)	Basic (1-8)	Basic Level	Sec (1-10)	Sec (1-12)	Secondary Level	Total Schools	Basic (1-5)	Basic (1-8)	Basic Level	Sec (1-10)	Sec (1-12)	Secondary Level	Total Schools	Basic (1-5)	Basic (1-8)	Basic Level	Sec (1-10)	Sec (1-12)	Secondary Level
Madhesh	Rautahat	Gadhimai Municipality	2	2	0	2	0	0	0	0	0	0	0	0	0	0	0	0	0	0	0	0	0
Madhesh	Rautahat	Garuda Municipality	1	1	0	1	0	0	0	0	0	0	0	0	0	0	0	0	0	0	0	0	0
Madhesh	Rautahat	Gaur Municipality	2	2	0	2	0	0	0	0	0	0	0	0	0	0	0	0	0	0	0	0	0
Madhesh	Rautahat	Gujara Municipality	2	2	0	2	0	0	0	0	0	0	0	0	0	0	0	0	0	0	0	0	0
Madhesh	Rautahat	Ishanath Municipality	4	4	0	4	0	0	0	0	0	0	0	0	0	0	0	0	0	0	0	0	0
Madhesh	Rautahat	Katahariya Municipality	0	0	0	0	0	0	0	0	0	0	0	0	0	0	0	0	0	0	0	0	0
Madhesh	Rautahat	Madav Narayan Municipality	0	0	0	0	0	0	0	0	0	0	0	0	0	0	0	0	0	0	0	0	0
Madhesh	Rautahat	Maulapur Municipality	0	0	0	0	0	0	0	0	0	0	0	0	0	0	0	0	0	0	0	0	0
Madhesh	Rautahat	Paroha Municipality	4	4	0	4	0	0	0	0	0	0	0	0	0	0	0	0	0	0	0	0	0
Madhesh	Rautahat	Phatuwa Bijayapur Municipality	0	0	0	0	0	0	0	0	0	0	0	0	0	0	0	0	0	0	0	0	0
Madhesh	Rautahat	Rajdevi Municipality	0	0	0	0	0	0	0	0	0	0	0	0	0	0	0	0	0	0	0	0	0
Madhesh	Rautahat	Rajpur Municipality	0	0	0	0	0	0	0	0	0	0	0	0	0	0	0	0	0	0	0	0	0
Madhesh	Rautahat	Yamunamai Rural Municipality	0	0	0	0	0	0	0	0	0	0	0	0	0	0	0	0	0	0	0	0	0
Madhesh	Bara	Aadarsha Kotwal Rural Municipality	1	1	0	1	0	0	0	0	0	0	0	0	0	0	0	0	0	0	0	0	0
Madhesh	Bara	Baragadi Rural Municipality	0	0	0	0	0	0	0	0	0	0	0	0	0	0	0	0	0	0	0	0	0
Madhesh	Bara	Bishrampur Rural Municipality	1	1	0	1	0	0	0	0	0	0	0	0	0	0	0	0	0	0	0	0	0
Madhesh	Bara	Devtal Rural Municipality	0	0	0	0	0	0	0	0	0	0	0	0	0	0	0	0	0	0	0	0	0
Madhesh	Bara	Jeetpursimara Sub Metropolitan City	3	3	0	3	0	0	0	1	1	0	1	0	0	0	0	0	0	0	0	0	0
Madhesh	Bara	Kalaiya Sub Metropolitan City	6	5	1	6	0	0	0	0	0	0	0	0	0	0	0	0	0	0	0	0	0
Madhesh	Bara	Karaiyamai Rural Municipality	1	1	0	1	0	0	0	0	0	0	0	0	0	0	0	0	0	0	0	0	0
Madhesh	Bara	Kolhabi Municipality	0	0	0	0	0	0	0	0	0	0	0	0	0	0	0	0	0	0	0	0	0
Madhesh	Bara	Mahagadhimai Municipality	1	1	0	1	0	0	0	0	0	0	0	0	0	0	0	0	0	0	0	0	0
Madhesh	Bara	Nijgadh Municipality	1	1	0	1	0	0	0	0	0	0	0	0	0	0	0	0	0	0	0	0	0
Madhesh	Bara	Pachrauta Piparpati Municipality	0	0	0	0	0	0	0	0	0	0	0	0	0	0	0	0	0	0	0	0	0
Madhesh	Bara	Parwanipur Rural Municipality	1	1	0	1	0	0	0	0	0	0	0	0	0	0	0	0	0	0	0	0	0
Madhesh	Bara	Pheta Rural Municipality	2	2	0	2	0	0	0	0	0	0	0	0	0	0	0	0	0	0	0	0	0
Madhesh	Bara	Prasauni Rural Municipality	1	1	0	1	0	0	0	0	0	0	0	0	0	0	0	0	0	0	0	0	0
Madhesh	Bara	Simroungadh Municipality	2	1	1	2	0	0	0	0	0	0	0	0	0	0	0	0	0	0	0	0	0
Madhesh	Bara	Subarna Rural Municipality	3	3	0	3	0	0	0	0	0	0	0	0	0	0	0	0	0	0	0	0	0
Madhesh	Parsa	Bahudarmai Municipality	0	0	0	0	0	0	0	0	0	0	0	0	0	0	0	0	0	0	0	0	0
Madhesh	Parsa	Bindabasini Rural Municipality	0	0	0	0	0	0	0	0	0	0	0	0	0	0	0	0	0	0	0	0	0
Madhesh	Parsa	Birgunj Metropolitan City	6	5	1	6	0	0	0	0	0	0	0	0	0	0	0	0	0	0	0	0	0
Madhesh	Parsa	Chhipaharmai Rural Municipality	1	1	0	1	0	0	0	0	0	0	0	0	0	0	0	0	0	0	0	0	0
Madhesh	Parsa	Dhobini Rural Municipality	3	3	0	3	0	0	0	0	0	0	0	0	0	0	0	0	0	0	0	0	0
Madhesh	Parsa	Jaganathpur Rural Municipality	2	2	0	2	0	0	0	0	0	0	0	0	0	0	0	0	0	0	0	0	0
Madhesh	Parsa	Jira Bhawani Rural Municipality	0	0	0	0	0	0	0	0	0	0	0	0	0	0	0	0	0	0	0	0	0
Madhesh	Parsa	Kalikamai Rural Municipality	1	1	0	1	0	0	0	0	0	0	0	0	0	0	0	0	0	0	0	0	0
Madhesh	Parsa	Pakahamainpur Rural Municipality	0	0	0	0	0	0	0	0	0	0	0	0	0	0	0	0	0	0	0	0	0
Madhesh	Parsa	Parsagadi Municipality	3	3	0	3	0	0	0	0	0	0	0	0	0	0	0	0	0	0	0	0	0
Madhesh	Parsa	Paterwasugauli Rural Municipality	1	1	0	1	0	0	0	0	0	0	0	0	0	0	0	0	0	0	0	0	0
Madhesh	Parsa	Pokhariya Municipality	0	0	0	0	0	0	0	0	0	0	0	0	0	0	0	0	0	0	0	0	0
Madhesh	Parsa	Sakhuwa Prasauni Rural Municipality	1	0	1	1	0	0	0	0	0	0	0	0	0	0	0	0	0	0	0	0	0
Madhesh	Parsa	Thori Rural Municipality	0	0	0	0	0	0	0	0	0	0	0	0	0	0	0	0	0	0	0	0	0
Bagmati	Sindhuli	Dudhauli Municipality	0	0	0	0	0	0	0	0	0	0	0	0	0	0	0	0	0	0	0	0	0
Bagmati	Sindhuli	Ghanglekh Rural Municipality	0	0	0	0	0	0	0	0	0	0	0	0	0	0	0	0	0	0	0	0	0
Bagmati	Sindhuli	Golanjor Rural Municipality	0	0	0	0	0	0	0	0	0	0	0	0	0	0	0	0	0	0	0	0	0

2.2 Religious Schools Details

Province	District	Local Level	Madrassas							Gumbas							Ashrams						
			Total Schools	Basic (1-5)	Basic (1-8)	Basic Level	Sec (1-10)	Sec (1-12)	Secondary Level	Total Schools	Basic (1-5)	Basic (1-8)	Basic Level	Sec (1-10)	Sec (1-12)	Secondary Level	Total Schools	Basic (1-5)	Basic (1-8)	Basic Level	Sec (1-10)	Sec (1-12)	Secondary Level
Bagmati	Sindhuli	Hariharpurgadhi Rural Municipality	0	0	0	0	0	0	0	0	0	0	0	0	0	0	0	0	0	0	0	0	0
Bagmati	Sindhuli	Kamalamai Municipality	0	0	0	0	0	0	0	0	0	0	0	0	0	0	0	0	0	0	0	0	0
Bagmati	Sindhuli	Marin Rural Municipality	0	0	0	0	0	0	0	0	0	0	0	0	0	0	0	0	0	0	0	0	0
Bagmati	Sindhuli	Phikkal Rural Municipality	0	0	0	0	0	0	0	0	0	0	0	0	0	0	0	0	0	0	0	0	0
Bagmati	Sindhuli	Sunkoshi Rural Municipality	0	0	0	0	0	0	0	1	0	1	1	0	0	0	0	0	0	0	0	0	0
Bagmati	Sindhuli	Tinpatan Rural Municipality	0	0	0	0	0	0	0	0	0	0	0	0	0	0	0	0	0	0	0	0	0
Bagmati	Ramechhap	Doramba Rural Municipality	0	0	0	0	0	0	0	0	0	0	0	0	0	0	0	0	0	0	0	0	0
Bagmati	Ramechhap	Gokulganga Rural Municipality	0	0	0	0	0	0	0	0	0	0	0	0	0	0	0	0	0	0	0	0	0
Bagmati	Ramechhap	Khadadevi Rural Municipality	0	0	0	0	0	0	0	0	0	0	0	0	0	0	0	0	0	0	0	0	0
Bagmati	Ramechhap	Likhu Tamakosh Rural Municipality	0	0	0	0	0	0	0	0	0	0	0	0	0	0	0	0	0	0	0	0	0
Bagmati	Ramechhap	Manthali Municipality	0	0	0	0	0	0	0	0	0	0	0	0	0	0	0	0	0	0	0	0	0
Bagmati	Ramechhap	Ramechhap Municipality	0	0	0	0	0	0	0	0	0	0	0	0	0	0	0	0	0	0	0	0	0
Bagmati	Ramechhap	Sunapati Rural Municipality	0	0	0	0	0	0	0	0	0	0	0	0	0	0	1	1	0	1	0	0	0
Bagmati	Ramechhap	Umakunda Rural Municipality	0	0	0	0	0	0	0	0	0	0	0	0	0	0	0	0	0	0	0	0	0
Bagmati	Dolakha	Baiteshwor Rural Municipality	0	0	0	0	0	0	0	0	0	0	0	0	0	0	0	0	0	0	0	0	0
Bagmati	Dolakha	Bhimeshwor Municipality	0	0	0	0	0	0	0	0	0	0	0	0	0	0	0	0	0	0	0	0	0
Bagmati	Dolakha	Bigu Rural Municipality	0	0	0	0	0	0	0	0	0	0	0	0	0	0	1	0	1	1	0	0	0
Bagmati	Dolakha	Gaurishankar Rural Municipality	0	0	0	0	0	0	0	0	0	0	0	0	0	0	1	0	1	1	0	0	0
Bagmati	Dolakha	Jiri Municipality	0	0	0	0	0	0	0	2	2	0	2	0	0	0	0	0	0	0	0	0	0
Bagmati	Dolakha	Kalinchok Rural Municipality	0	0	0	0	0	0	0	0	0	0	0	0	0	0	0	0	0	0	0	0	0
Bagmati	Dolakha	Melung Rural Municipality	0	0	0	0	0	0	0	0	0	0	0	0	0	0	0	0	0	0	0	0	0
Bagmati	Dolakha	Sailung Rural Municipality	0	0	0	0	0	0	0	0	0	0	0	0	0	0	0	0	0	0	0	0	0
Bagmati	Dolakha	Tamakoshi Rural Municipality	0	0	0	0	0	0	0	0	0	0	0	0	0	0	0	0	0	0	0	0	0
Bagmati	k	Baleti Rural Municipality	0	0	0	0	0	0	0	0	0	0	0	0	0	0	0	0	0	0	0	0	0
Bagmati	k	Barhabise Municipality	0	0	0	0	0	0	0	0	0	0	0	0	0	0	0	0	0	0	0	0	0
Bagmati	k	Bhotekoshi Rural Municipality	0	0	0	0	0	0	0	0	0	0	0	0	0	0	0	0	0	0	0	0	0
Bagmati	k	Chautara Sangachokgadhi Municipality	0	0	0	0	0	0	0	0	0	0	0	0	0	0	0	0	0	0	0	0	0
Bagmati	k	Helambu Rural Municipality	0	0	0	0	0	0	0	0	0	0	0	0	0	0	0	0	0	0	0	0	0
Bagmati	k	Indrawati Rural Municipality	0	0	0	0	0	0	0	0	0	0	0	0	0	0	0	0	0	0	0	0	0
Bagmati	k	Jugal Rural Municipality	0	0	0	0	0	0	0	0	0	0	0	0	0	0	0	0	0	0	0	0	0
Bagmati	k	Lisankhu Pakhar Rural Municipality	0	0	0	0	0	0	0	0	0	0	0	0	0	0	0	0	0	0	0	0	0
Bagmati	k	Melamchi Municipality	0	0	0	0	0	0	0	0	0	0	0	0	0	0	0	0	0	0	0	0	0
Bagmati	k	Panchpokhari Thangpal Rural Municipality	0	0	0	0	0	0	0	0	0	0	0	0	0	0	0	0	0	0	0	0	0
Bagmati	k	Sunkoshi Rural Municipality	0	0	0	0	0	0	0	0	0	0	0	0	0	0	0	0	0	0	0	0	0
Bagmati	k	Tripurasundari Rural Municipality	0	0	0	0	0	0	0	0	0	0	0	0	0	0	0	0	0	0	0	0	0
Bagmati	ok	Banepa Municipality	0	0	0	0	0	0	0	0	0	0	0	0	0	0	0	0	0	0	0	0	0
Bagmati	ok	Bethanchowk Rural Municipality	0	0	0	0	0	0	0	0	0	0	0	0	0	0	0	0	0	0	0	0	0
Bagmati	ok	Bhumlu Rural Municipality	0	0	0	0	0	0	0	1	0	1	1	0	0	0	0	0	0	0	0	0	0
Bagmati	ok	Chaurideurali Rural Municipality	0	0	0	0	0	0	0	0	0	0	0	0	0	0	0	0	0	0	0	0	0
Bagmati	ok	Dhulikhel Municipality	0	0	0	0	0	0	0	1	1	0	1	0	0	0	0	0	0	0	0	0	0
Bagmati	ok	Khanikhola Rural Municipality	0	0	0	0	0	0	0	0	0	0	0	0	0	0	0	0	0	0	0	0	0
Bagmati	ok	Mahabharat Rural Municipality	0	0	0	0	0	0	0	0	0	0	0	0	0	0	0	0	0	0	0	0	0
Bagmati	ok	Mandandeupur Municipality	0	0	0	0	0	0	0	0	0	0	0	0	0	0	0	0	0	0	0	0	0
Bagmati	ok	Namobuddha Municipality	0	0	0	0	0	0	0	0	0	0	0	0	0	0	0	0	0	0	0	0	0
Bagmati	ok	Panauti Municipality	0	0	0	0	0	0	0	0	0	0	0	0	0	0	0	0	0	0	0	0	0
Bagmati	ok	Panchkhal Municipality	0	0	0	0	0	0	0	0	0	0	0	0	0	0	0	0	0	0	0	0	0

2.2 Religious Schools Details

Province	District	Local Level	Madrassas							Gumbas							Ashrams						
			Total Schools	Basic (1-5)	Basic (1-8)	Basic Level	Sec (1-10)	Sec (1-12)	Secondary Level	Total Schools	Basic (1-5)	Basic (1-8)	Basic Level	Sec (1-10)	Sec (1-12)	Secondary Level	Total Schools	Basic (1-5)	Basic (1-8)	Basic Level	Sec (1-10)	Sec (1-12)	Secondary Level
Bagmati	ok	Roshi Rural Municipality	0	0	0	0	0	0	0	0	0	0	0	0	0	0	0	0	0	0	0	0	0
Bagmati	ok	Temal Rural Municipality	0	0	0	0	0	0	0	0	0	0	0	0	0	0	0	0	0	0	0	0	0
Bagmati	Lalitpur	Bagmati Rural Municipality	0	0	0	0	0	0	0	0	0	0	0	0	0	0	0	0	0	0	0	0	0
Bagmati	Lalitpur	Godawari Municipality	0	0	0	0	0	0	0	0	0	0	0	0	0	0	0	0	0	0	0	0	0
Bagmati	Lalitpur	Konjyosom Rural Municipality	0	0	0	0	0	0	0	0	0	0	0	0	0	0	0	0	0	0	0	0	0
Bagmati	Lalitpur	Lalitpur Sub Metropolitan City	0	0	0	0	0	0	0	0	0	0	0	0	0	0	0	0	0	0	0	0	0
Bagmati	Lalitpur	Mahalaxmi Municipality	0	0	0	0	0	0	0	0	0	0	0	0	0	0	0	0	0	0	0	0	0
Bagmati	Lalitpur	Mahankal Rural Municipality	0	0	0	0	0	0	0	0	0	0	0	0	0	0	0	0	0	0	0	0	0
Bagmati	Bhaktapur	Bhaktapur Municipality	0	0	0	0	0	0	0	0	0	0	0	0	0	0	0	0	0	0	0	0	0
Bagmati	Bhaktapur	Changunarayan Municipality	0	0	0	0	0	0	0	0	0	0	0	0	0	0	0	0	0	0	0	0	0
Bagmati	Bhaktapur	Madhyapur Thimi Municipality	0	0	0	0	0	0	0	0	0	0	0	0	0	0	0	0	0	0	0	0	0
Bagmati	Bhaktapur	Suryabinayak Municipality	0	0	0	0	0	0	0	0	0	0	0	0	0	0	0	0	0	0	0	0	0
Bagmati	Kathmandu	Budhanilkantha Municipality	0	0	0	0	0	0	0	1	0	0	0	0	1	1	2	0	2	2	0	0	0
Bagmati	Kathmandu	Chandragiri Municipality	0	0	0	0	0	0	0	1	0	0	0	1	0	1	1	0	1	1	0	0	0
Bagmati	Kathmandu	Dakshinkali Municipality	0	0	0	0	0	0	0	2	0	1	1	1	0	1	0	0	0	0	0	0	0
Bagmati	Kathmandu	Gokarneshwor Municipality	0	0	0	0	0	0	0	0	0	0	0	0	0	0	1	0	0	0	0	1	1
Bagmati	Kathmandu	Kageshwori Manahara Municipality	0	0	0	0	0	0	0	1	0	1	1	0	0	0	0	0	0	0	0	0	0
Bagmati	Kathmandu	Kathmandu Metropolitan City	1	0	1	1	0	0	0	0	0	0	0	0	0	0	1	0	0	0	0	1	1
Bagmati	Kathmandu	Kirtipur Municipality	0	0	0	0	0	0	0	0	0	0	0	0	0	0	0	0	0	0	0	0	0
Bagmati	Kathmandu	Nagarjun Municipality	0	0	0	0	0	0	0	1	0	1	1	0	0	0	0	0	0	0	0	0	0
Bagmati	Kathmandu	Shankharapur Municipality	0	0	0	0	0	0	0	0	0	0	0	0	0	0	0	0	0	0	0	0	0
Bagmati	Kathmandu	Tarakeshwor Municipality	0	0	0	0	0	0	0	0	0	0	0	0	0	0	0	0	0	0	0	0	0
Bagmati	Kathmandu	Tokha Municipality	0	0	0	0	0	0	0	0	0	0	0	0	0	0	0	0	0	0	0	0	0
Bagmati	Nuwakot	Belkotgadhi Municipality	0	0	0	0	0	0	0	0	0	0	0	0	0	0	0	0	0	0	0	0	0
Bagmati	Nuwakot	Bidur Municipality	0	0	0	0	0	0	0	0	0	0	0	0	0	0	0	0	0	0	0	0	0
Bagmati	Nuwakot	Dupcheshwar Rural Municipality	0	0	0	0	0	0	0	0	0	0	0	0	0	0	1	0	1	1	0	0	0
Bagmati	Nuwakot	Kakani Rural Municipality	0	0	0	0	0	0	0	0	0	0	0	0	0	0	0	0	0	0	0	0	0
Bagmati	Nuwakot	Kispang Rural Municipality	0	0	0	0	0	0	0	0	0	0	0	0	0	0	0	0	0	0	0	0	0
Bagmati	Nuwakot	Likhu Rural Municipality	0	0	0	0	0	0	0	0	0	0	0	0	0	0	0	0	0	0	0	0	0
Bagmati	Nuwakot	Myagang Rural Municipality	0	0	0	0	0	0	0	0	0	0	0	0	0	0	0	0	0	0	0	0	0
Bagmati	Nuwakot	Panchakanya Rural Municipality	0	0	0	0	0	0	0	0	0	0	0	0	0	0	0	0	0	0	0	0	0
Bagmati	Nuwakot	Shivapuri Rural Municipality	0	0	0	0	0	0	0	0	0	0	0	0	0	0	0	0	0	0	0	0	0
Bagmati	Nuwakot	Suryagadhi Rural Municipality	0	0	0	0	0	0	0	0	0	0	0	0	0	0	0	0	0	0	0	0	0
Bagmati	Nuwakot	Tadi Rural Municipality	0	0	0	0	0	0	0	0	0	0	0	0	0	0	0	0	0	0	0	0	0
Bagmati	Nuwakot	Tarkeshwar Rural Municipality	0	0	0	0	0	0	0	0	0	0	0	0	0	0	0	0	0	0	0	0	0
Bagmati	Rasuwa	Aamachhodingmo Rural Municipality	0	0	0	0	0	0	0	0	0	0	0	0	0	0	0	0	0	0	0	0	0
Bagmati	Rasuwa	Gosaikunda Rural Municipality	0	0	0	0	0	0	0	0	0	0	0	0	0	0	0	0	0	0	0	0	0
Bagmati	Rasuwa	Kalika Rural Municipality	0	0	0	0	0	0	0	0	0	0	0	0	0	0	0	0	0	0	0	0	0
Bagmati	Rasuwa	Naukunda Rural Municipality	0	0	0	0	0	0	0	0	0	0	0	0	0	0	0	0	0	0	0	0	0
Bagmati	Rasuwa	Uttargaya Rural Municipality	0	0	0	0	0	0	0	0	0	0	0	0	0	0	0	0	0	0	0	0	0
Bagmati	Dhading	Benighat Rorang Rural Municipality	0	0	0	0	0	0	0	0	0	0	0	0	0	0	0	0	0	0	0	0	0
Bagmati	Dhading	Dhunibesi Municipality	0	0	0	0	0	0	0	0	0	0	0	0	0	0	0	0	0	0	0	0	0
Bagmati	Dhading	Gajuri Rural Municipality	0	0	0	0	0	0	0	0	0	0	0	0	0	0	0	0	0	0	0	0	0
Bagmati	Dhading	Galchi Rural Municipality	0	0	0	0	0	0	0	0	0	0	0	0	0	0	0	0	0	0	0	0	0
Bagmati	Dhading	Gangjamuna Rural Municipality	0	0	0	0	0	0	0	0	0	0	0	0	0	0	0	0	0	0	0	0	0
Bagmati	Dhading	Jwalamukhi Rural Municipality	0	0	0	0	0	0	0	0	0	0	0	0	0	0	0	0	0	0	0	0	0

2.2 Religious Schools Details

Province	District	Local Level	Madrassas							Gumbas							Ashrams						
			Total Schools	Basic (1-5)	Basic (1-8)	Basic Level	Sec (1-10)	Sec (1-12)	Secondary Level	Total Schools	Basic (1-5)	Basic (1-8)	Basic Level	Sec (1-10)	Sec (1-12)	Secondary Level	Total Schools	Basic (1-5)	Basic (1-8)	Basic Level	Sec (1-10)	Sec (1-12)	Secondary Level
Bagmati	Dhading	Khaniyabash Rural Municipality	0	0	0	0	0	0	0	0	0	0	0	0	0	0	0	0	0	0	0	0	0
Bagmati	Dhading	Netrawati Dabjong Rural Municipality	0	0	0	0	0	0	0	0	0	0	0	0	0	0	0	0	0	0	0	0	0
Bagmati	Dhading	Nilkantha Municipality	1	1	0	1	0	0	0	0	0	0	0	0	0	0	0	0	0	0	0	0	0
Bagmati	Dhading	Rubi Valley Rural Municipality	0	0	0	0	0	0	0	1	1	0	1	0	0	0	0	0	0	0	0	0	0
Bagmati	Dhading	Siddhalek Rural Municipality	0	0	0	0	0	0	0	0	0	0	0	0	0	0	0	0	0	0	0	0	0
Bagmati	Dhading	Thakre Rural Municipality	1	1	0	1	0	0	0	0	0	0	0	0	0	0	0	0	0	0	0	0	0
Bagmati	Dhading	Tripura sundari Rural Municipality	0	0	0	0	0	0	0	0	0	0	0	0	0	0	1	0	1	1	0	0	0
Bagmati	Makwanpur	Bagmati Rural Municipality	0	0	0	0	0	0	0	0	0	0	0	0	0	0	0	0	0	0	0	0	0
Bagmati	Makwanpur	Bakaiya Rural Municipality	0	0	0	0	0	0	0	0	0	0	0	0	0	0	0	0	0	0	0	0	0
Bagmati	Makwanpur	Bhimphedi Rural Municipality	0	0	0	0	0	0	0	0	0	0	0	0	0	0	0	0	0	0	0	0	0
Bagmati	Makwanpur	Hetauda Sub Metropolitan City	1	1	0	1	0	0	0	0	0	0	0	0	0	0	0	0	0	0	0	0	0
Bagmati	Makwanpur	Indrasarowar Rural Municipality	0	0	0	0	0	0	0	0	0	0	0	0	0	0	0	0	0	0	0	0	0
Bagmati	Makwanpur	Kailash Rural Municipality	0	0	0	0	0	0	0	0	0	0	0	0	0	0	0	0	0	0	0	0	0
Bagmati	Makwanpur	Makawanpurgadhi Rural Municipality	0	0	0	0	0	0	0	0	0	0	0	0	0	0	0	0	0	0	0	0	0
Bagmati	Makwanpur	Manahari Rural Municipality	0	0	0	0	0	0	0	0	0	0	0	0	0	0	0	0	0	0	0	0	0
Bagmati	Makwanpur	Raksirang Rural Municipality	0	0	0	0	0	0	0	0	0	0	0	0	0	0	0	0	0	0	0	0	0
Bagmati	Makwanpur	Thaha Municipality	0	0	0	0	0	0	0	0	0	0	0	0	0	0	0	0	0	0	0	0	0
Bagmati	Chitwan	Bharatpur Metropolitan City	0	0	0	0	0	0	0	0	0	0	0	0	0	0	0	0	0	0	0	0	0
Bagmati	Chitwan	Ichchhyakamana Rural Municipality	0	0	0	0	0	0	0	0	0	0	0	0	0	0	0	0	0	0	0	0	0
Bagmati	Chitwan	Kalika Municipality	0	0	0	0	0	0	0	0	0	0	0	0	0	0	0	0	0	0	0	0	0
Bagmati	Chitwan	Khairahani Municipality	0	0	0	0	0	0	0	0	0	0	0	0	0	0	0	0	0	0	0	0	0
Bagmati	Chitwan	Madi Municipality	0	0	0	0	0	0	0	0	0	0	0	0	0	0	0	0	0	0	0	0	0
Bagmati	Chitwan	Rapti Municipality	0	0	0	0	0	0	0	0	0	0	0	0	0	0	0	0	0	0	0	0	0
Bagmati	Chitwan	Ratnangar Municipality	0	0	0	0	0	0	0	2	0	0	0	0	2	2	0	0	0	0	0	0	0
Gandaki	Gorkha	Aarughat Rural Municipality	1	1	0	1	0	0	0	0	0	0	0	0	0	0	0	0	0	0	0	0	0
Gandaki	Gorkha	Ajirkot Rural Municipality	0	0	0	0	0	0	0	0	0	0	0	0	0	0	0	0	0	0	0	0	0
Gandaki	Gorkha	Barpak Sulikot Rural Municipality	0	0	0	0	0	0	0	0	0	0	0	0	0	0	0	0	0	0	0	0	0
Gandaki	Gorkha	Bhimsen Thapa Rural Municipality	0	0	0	0	0	0	0	0	0	0	0	0	0	0	0	0	0	0	0	0	0
Gandaki	Gorkha	Chumanuwari Rural Municipality	0	0	0	0	0	0	0	0	0	0	0	0	0	0	0	0	0	0	0	0	0
Gandaki	Gorkha	Dharche Rural Municipality	0	0	0	0	0	0	0	0	0	0	0	0	0	0	0	0	0	0	0	0	0
Gandaki	Gorkha	Gandaki Rural Municipality	1	1	0	1	0	0	0	0	0	0	0	0	0	0	0	0	0	0	0	0	0
Gandaki	Gorkha	Gorkha Municipality	9	9	0	9	0	0	0	0	0	0	0	0	0	0	1	1	0	1	0	0	0
Gandaki	Gorkha	Palungtar Municipality	0	0	0	0	0	0	0	0	0	0	0	0	0	0	1	0	1	1	0	0	0
Gandaki	Gorkha	Sahid Lakhan Rural Municipality	0	0	0	0	0	0	0	0	0	0	0	0	0	0	0	0	0	0	0	0	0
Gandaki	Gorkha	Siranchowk Rural Municipality	0	0	0	0	0	0	0	0	0	0	0	0	0	0	0	0	0	0	0	0	0
Gandaki	Lamjung	Besishahar Municipality	0	0	0	0	0	0	0	0	0	0	0	0	0	0	0	0	0	0	0	0	0
Gandaki	Lamjung	Dordi Rural Municipality	0	0	0	0	0	0	0	0	0	0	0	0	0	0	0	0	0	0	0	0	0
Gandaki	Lamjung	Dudhpokhari Rural Municipality	0	0	0	0	0	0	0	0	0	0	0	0	0	0	0	0	0	0	0	0	0
Gandaki	Lamjung	Kwholasothar Rural Municipality	0	0	0	0	0	0	0	0	0	0	0	0	0	0	0	0	0	0	0	0	0
Gandaki	Lamjung	Madhya Nepal Municipality	0	0	0	0	0	0	0	0	0	0	0	0	0	0	0	0	0	0	0	0	0
Gandaki	Lamjung	Marsyangdi Rural Municipality	0	0	0	0	0	0	0	0	0	0	0	0	0	0	0	0	0	0	0	0	0
Gandaki	Lamjung	Rainas Municipality	0	0	0	0	0	0	0	0	0	0	0	0	0	0	0	0	0	0	0	0	0
Gandaki	Lamjung	Sundarbazar Municipality	0	0	0	0	0	0	0	0	0	0	0	0	0	0	0	0	0	0	0	0	0
Gandaki	Tanahu	Aanbookhaireni Rural Municipality	0	0	0	0	0	0	0	0	0	0	0	0	0	0	0	0	0	0	0	0	0
Gandaki	Tanahu	Bandipur Rural Municipality	0	0	0	0	0	0	0	0	0	0	0	0	0	0	0	0	0	0	0	0	0
Gandaki	Tanahu	Bhanu Municipality	0	0	0	0	0	0	0	0	0	0	0	0	0	0	0	0	0	0	0	0	0

2.2 Religious Schools Details

Province	District	Local Level	Madrassas							Gumbas							Ashrams						
			Total Schools	Basic (1-5)	Basic (1-8)	Basic Level	Sec (1-10)	Sec (1-12)	Secondary Level	Total Schools	Basic (1-5)	Basic (1-8)	Basic Level	Sec (1-10)	Sec (1-12)	Secondary Level	Total Schools	Basic (1-5)	Basic (1-8)	Basic Level	Sec (1-10)	Sec (1-12)	Secondary Level
Gandaki	Tanahu	Bhimad Municipality	0	0	0	0	0	0	0	0	0	0	0	0	0	0	0	0	0	0	0	0	0
Gandaki	Tanahu	Byas Municipality	0	0	0	0	0	0	0	0	0	0	0	0	0	0	0	0	0	0	0	0	0
Gandaki	Tanahu	Devghat Rural Municipality	0	0	0	0	0	0	0	0	0	0	0	0	0	0	2	0	1	1	0	1	1
Gandaki	Tanahu	Ghiring Rural Municipality	0	0	0	0	0	0	0	0	0	0	0	0	0	0	0	0	0	0	0	0	0
Gandaki	Tanahu	Myagde Rural Municipality	0	0	0	0	0	0	0	0	0	0	0	0	0	0	0	0	0	0	0	0	0
Gandaki	Tanahu	Rishing Rural Municipality	0	0	0	0	0	0	0	0	0	0	0	0	0	0	0	0	0	0	0	0	0
Gandaki	Tanahu	Shuklagandaki Municipality	0	0	0	0	0	0	0	0	0	0	0	0	0	0	0	0	0	0	0	0	0
Gandaki	Syangja	Aandhikhola Rural Municipality	0	0	0	0	0	0	0	0	0	0	0	0	0	0	0	0	0	0	0	0	0
Gandaki	Syangja	Arjunchaupari Rural Municipality	0	0	0	0	0	0	0	0	0	0	0	0	0	0	0	0	0	0	0	0	0
Gandaki	Syangja	Bhirkot Municipality	0	0	0	0	0	0	0	0	0	0	0	0	0	0	0	0	0	0	0	0	0
Gandaki	Syangja	Biruwa Rural Municipality	0	0	0	0	0	0	0	0	0	0	0	0	0	0	0	0	0	0	0	0	0
Gandaki	Syangja	Chapakot Municipality	0	0	0	0	0	0	0	0	0	0	0	0	0	0	0	0	0	0	0	0	0
Gandaki	Syangja	Galyang Municipality	0	0	0	0	0	0	0	0	0	0	0	0	0	0	1	0	1	1	0	0	0
Gandaki	Syangja	Harinas Rural Municipality	0	0	0	0	0	0	0	0	0	0	0	0	0	0	0	0	0	0	0	0	0
Gandaki	Syangja	Kaligandagi Rural Municipality	0	0	0	0	0	0	0	0	0	0	0	0	0	0	0	0	0	0	0	0	0
Gandaki	Syangja	Phedikhola Rural Municipality	0	0	0	0	0	0	0	0	0	0	0	0	0	0	0	0	0	0	0	0	0
Gandaki	Syangja	Putalibazar Municipality	0	0	0	0	0	0	0	0	0	0	0	0	0	0	0	0	0	0	0	0	0
Gandaki	Syangja	Waling Municipality	0	0	0	0	0	0	0	0	0	0	0	0	0	0	0	0	0	0	0	0	0
Gandaki	Kaski	Annapurna Rural Municipality	0	0	0	0	0	0	0	0	0	0	0	0	0	0	0	0	0	0	0	0	0
Gandaki	Kaski	Machhapuchchhre Rural Municipality	0	0	0	0	0	0	0	0	0	0	0	0	0	0	0	0	0	0	0	0	0
Gandaki	Kaski	Madi Rural Municipality	0	0	0	0	0	0	0	0	0	0	0	0	0	0	0	0	0	0	0	0	0
Gandaki	Kaski	Pokhara Metropolitan City	0	0	0	0	0	0	0	3	2	1	3	0	0	0	2	0	1	1	0	1	1
Gandaki	Kaski	Rupa Rural Municipality	0	0	0	0	0	0	0	0	0	0	0	0	0	0	0	0	0	0	0	0	0
Gandaki	Manang	Chame Rural Municipality	0	0	0	0	0	0	0	0	0	0	0	0	0	0	0	0	0	0	0	0	0
Gandaki	Manang	Manang Ngisyang Rural Municipality	0	0	0	0	0	0	0	0	0	0	0	0	0	0	0	0	0	0	0	0	0
Gandaki	Manang	Narpa Bhumi Rural Municipality	0	0	0	0	0	0	0	0	0	0	0	0	0	0	0	0	0	0	0	0	0
Gandaki	Manang	Narso Rural Municipality	0	0	0	0	0	0	0	0	0	0	0	0	0	0	0	0	0	0	0	0	0
Gandaki	Mustang	Baragaun Muktikshetra Rural Municipality	0	0	0	0	0	0	0	1	0	0	0	1	0	1	0	0	0	0	0	0	0
Gandaki	Mustang	Gharapjhong Rural Municipality	0	0	0	0	0	0	0	0	0	0	0	0	0	0	0	0	0	0	0	0	0
Gandaki	Mustang	Lo Ghekar Damodarkunda Rural Municipality	0	0	0	0	0	0	0	2	0	2	2	0	0	0	0	0	0	0	0	0	0
Gandaki	Mustang	Lomanthang Rural Municipality	0	0	0	0	0	0	0	4	1	2	3	1	0	1	0	0	0	0	0	0	0
Gandaki	Mustang	Thasang Rural Municipality	0	0	0	0	0	0	0	1	0	0	0	1	0	1	0	0	0	0	0	0	0
Gandaki	Myagdi	Annapurna Rural Municipality	0	0	0	0	0	0	0	0	0	0	0	0	0	0	0	0	0	0	0	0	0
Gandaki	Myagdi	Beni Municipality	0	0	0	0	0	0	0	0	0	0	0	0	0	0	0	0	0	0	0	0	0
Gandaki	Myagdi	Dhawalagiri Rural Municipality	0	0	0	0	0	0	0	0	0	0	0	0	0	0	0	0	0	0	0	0	0
Gandaki	Myagdi	Malika Rural Municipality	0	0	0	0	0	0	0	0	0	0	0	0	0	0	0	0	0	0	0	0	0
Gandaki	Myagdi	Mangala Rural Municipality	0	0	0	0	0	0	0	0	0	0	0	0	0	0	0	0	0	0	0	0	0
Gandaki	Myagdi	Raghuganga Rural Municipality	0	0	0	0	0	0	0	0	0	0	0	0	0	0	0	0	0	0	0	0	0
Gandaki	Parbat	Bihadi Rural Municipality	0	0	0	0	0	0	0	0	0	0	0	0	0	0	0	0	0	0	0	0	0
Gandaki	Parbat	Jaljala Rural Municipality	0	0	0	0	0	0	0	0	0	0	0	0	0	0	0	0	0	0	0	0	0
Gandaki	Parbat	Kushma Municipality	0	0	0	0	0	0	0	0	0	0	0	0	0	0	0	0	0	0	0	0	0
Gandaki	Parbat	Mahashila Rural Municipality	0	0	0	0	0	0	0	0	0	0	0	0	0	0	0	0	0	0	0	0	0
Gandaki	Parbat	Modi Rural Municipality	0	0	0	0	0	0	0	0	0	0	0	0	0	0	0	0	0	0	0	0	0
Gandaki	Parbat	Painyu Rural Municipality	0	0	0	0	0	0	0	0	0	0	0	0	0	0	0	0	0	0	0	0	0
Gandaki	Parbat	Phalewas Municipality	0	0	0	0	0	0	0	0	0	0	0	0	0	0	0	0	0	0	0	0	0
Gandaki	Baglung	Badigad Rural Municipality	0	0	0	0	0	0	0	0	0	0	0	0	0	0	0	0	0	0	0	0	0

2.2 Religious Schools Details

Province	District	Local Level	Madrassas							Gumbas							Ashrams						
			Total Schools	Basic (1-5)	Basic (1-8)	Basic Level	Sec (1-10)	Sec (1-12)	Secondary Level	Total Schools	Basic (1-5)	Basic (1-8)	Basic Level	Sec (1-10)	Sec (1-12)	Secondary Level	Total Schools	Basic (1-5)	Basic (1-8)	Basic Level	Sec (1-10)	Sec (1-12)	Secondary Level
Gandaki	Baglung	Baglung Municipality	0	0	0	0	0	0	0	0	0	0	0	0	0	0	0	0	0	0	0	0	0
Gandaki	Baglung	Bareng Rural Municipality	0	0	0	0	0	0	0	0	0	0	0	0	0	0	0	0	0	0	0	0	0
Gandaki	Baglung	Dhorpatan Municipality	1	1	0	1	0	0	0	0	0	0	0	0	0	0	0	0	0	0	0	0	0
Gandaki	Baglung	Galkot Municipality	0	0	0	0	0	0	0	0	0	0	0	0	0	0	1	0	1	1	0	0	0
Gandaki	Baglung	Jaimuni Municipality	0	0	0	0	0	0	0	0	0	0	0	0	0	0	0	0	0	0	0	0	0
Gandaki	Baglung	Kanthekhola Rural Municipality	0	0	0	0	0	0	0	0	0	0	0	0	0	0	0	0	0	0	0	0	0
Gandaki	Baglung	Nisikhola Rural Municipality	0	0	0	0	0	0	0	0	0	0	0	0	0	0	0	0	0	0	0	0	0
Gandaki	Baglung	Taman Khola Rural Municipality	0	0	0	0	0	0	0	0	0	0	0	0	0	0	0	0	0	0	0	0	0
Gandaki	Baglung	Tara Khola Rural Municipality	0	0	0	0	0	0	0	0	0	0	0	0	0	0	0	0	0	0	0	0	0
Gandaki	Nawalpur	Baudikali Rural Municipality	0	0	0	0	0	0	0	0	0	0	0	0	0	0	0	0	0	0	0	0	0
Gandaki	Nawalpur	Binayi Tribeni Rural Municipality	1	1	0	1	0	0	0	0	0	0	0	0	0	0	1	0	0	0	1	0	1
Gandaki	Nawalpur	Bulingtar Rural Municipality	0	0	0	0	0	0	0	0	0	0	0	0	0	0	0	0	0	0	0	0	0
Gandaki	Nawalpur	Devchuli Municipality	0	0	0	0	0	0	0	0	0	0	0	0	0	0	0	0	0	0	0	0	0
Gandaki	Nawalpur	Gaidakot Municipality	1	0	0	0	0	1	1	0	0	0	0	0	0	0	0	0	0	0	0	0	0
Gandaki	Nawalpur	Hupsekot Rural Municipality	0	0	0	0	0	0	0	0	0	0	0	0	0	0	0	0	0	0	0	0	0
Gandaki	Nawalpur	Kawaswoti Municipality	0	0	0	0	0	0	0	0	0	0	0	0	0	0	0	0	0	0	0	0	0
Gandaki	Nawalpur	Madhyabindu Municipality	0	0	0	0	0	0	0	0	0	0	0	0	0	0	0	0	0	0	0	0	0
Karnali	Paschim	Aathbiskot Municipality	0	0	0	0	0	0	0	0	0	0	0	0	0	0	0	0	0	0	0	0	0
Karnali	Paschim	Banphikot Rural Municipality	0	0	0	0	0	0	0	0	0	0	0	0	0	0	0	0	0	0	0	0	0
Karnali	Paschim	Chaurjahari Municipality	0	0	0	0	0	0	0	0	0	0	0	0	0	0	0	0	0	0	0	0	0
Karnali	Paschim	Musikot Municipality	0	0	0	0	0	0	0	0	0	0	0	0	0	0	0	0	0	0	0	0	0
Karnali	Paschim	Sani Bheri Rural Municipality	0	0	0	0	0	0	0	0	0	0	0	0	0	0	0	0	0	0	0	0	0
Karnali	Paschim	Tribeni Rural Municipality	0	0	0	0	0	0	0	0	0	0	0	0	0	0	0	0	0	0	0	0	0
Karnali	Salyan	Bagchaur Municipality	0	0	0	0	0	0	0	0	0	0	0	0	0	0	0	0	0	0	0	0	0
Karnali	Salyan	Bangad Kupinde Municipality	0	0	0	0	0	0	0	0	0	0	0	0	0	0	0	0	0	0	0	0	0
Karnali	Salyan	Chhatreshwori Rural Municipality	1	1	0	1	0	0	0	0	0	0	0	0	0	0	0	0	0	0	0	0	0
Karnali	Salyan	Darma Rural Municipality	0	0	0	0	0	0	0	0	0	0	0	0	0	0	0	0	0	0	0	0	0
Karnali	Salyan	Kalimati Rural Municipality	0	0	0	0	0	0	0	0	0	0	0	0	0	0	0	0	0	0	0	0	0
Karnali	Salyan	Kapurkot Rural Municipality	0	0	0	0	0	0	0	0	0	0	0	0	0	0	0	0	0	0	0	0	0
Karnali	Salyan	Kumakh Rural Municipality	0	0	0	0	0	0	0	0	0	0	0	0	0	0	0	0	0	0	0	0	0
Karnali	Salyan	Sharada Municipality	0	0	0	0	0	0	0	0	0	0	0	0	0	0	0	0	0	0	0	0	0
Karnali	Salyan	Siddha Kumakh Rural Municipality	0	0	0	0	0	0	0	0	0	0	0	0	0	0	0	0	0	0	0	0	0
Karnali	Salyan	Tribeni Rural Municipality	0	0	0	0	0	0	0	0	0	0	0	0	0	0	0	0	0	0	0	0	0
Karnali	Surkhet	Barahatal Rural Municipality	0	0	0	0	0	0	0	0	0	0	0	0	0	0	0	0	0	0	0	0	0
Karnali	Surkhet	Bheriganga Municipality	0	0	0	0	0	0	0	0	0	0	0	0	0	0	0	0	0	0	0	0	0
Karnali	Surkhet	Birendranagar Municipality	0	0	0	0	0	0	0	0	0	0	0	0	0	0	0	0	0	0	0	0	0
Karnali	Surkhet	Chaukune Rural Municipality	0	0	0	0	0	0	0	0	0	0	0	0	0	0	0	0	0	0	0	0	0
Karnali	Surkhet	Chingad Rural Municipality	0	0	0	0	0	0	0	0	0	0	0	0	0	0	0	0	0	0	0	0	0
Karnali	Surkhet	Gurbhakot Municipality	0	0	0	0	0	0	0	0	0	0	0	0	0	0	0	0	0	0	0	0	0
Karnali	Surkhet	Lekbesi Municipality	0	0	0	0	0	0	0	0	0	0	0	0	0	0	0	0	0	0	0	0	0
Karnali	Surkhet	Panchpuri Municipality	0	0	0	0	0	0	0	0	0	0	0	0	0	0	0	0	0	0	0	0	0
Karnali	Surkhet	Simta Rural Municipality	0	0	0	0	0	0	0	0	0	0	0	0	0	0	0	0	0	0	0	0	0
Karnali	Dailekh	Aathabis Municipality	0	0	0	0	0	0	0	0	0	0	0	0	0	0	0	0	0	0	0	0	0
Karnali	Dailekh	Bhagawatimai Rural Municipality	0	0	0	0	0	0	0	0	0	0	0	0	0	0	0	0	0	0	0	0	0
Karnali	Dailekh	Bhairabi Rural Municipality	0	0	0	0	0	0	0	0	0	0	0	0	0	0	0	0	0	0	0	0	0
Karnali	Dailekh	Chamunda Bindrasaini Municipality	0	0	0	0	0	0	0	0	0	0	0	0	0	0	0	0	0	0	0	0	0

2.2 Religious Schools Details

Province	District	Local Level	Madrassas							Gumbas							Ashrams						
			Total Schools	Basic (1-5)	Basic (1-8)	Basic Level	Sec (1-10)	Sec (1-12)	Secondary Level	Total Schools	Basic (1-5)	Basic (1-8)	Basic Level	Sec (1-10)	Sec (1-12)	Secondary Level	Total Schools	Basic (1-5)	Basic (1-8)	Basic Level	Sec (1-10)	Sec (1-12)	Secondary Level
Karnali	Dailekh	Dullu Municipality	0	0	0	0	0	0	0	0	0	0	0	0	0	0	0	0	0	0	0	0	0
Karnali	Dailekh	Dungeshwor Rural Municipality	0	0	0	0	0	0	0	0	0	0	0	0	0	0	0	0	0	0	0	0	0
Karnali	Dailekh	Gurans Rural Municipality	0	0	0	0	0	0	0	0	0	0	0	0	0	0	0	0	0	0	0	0	0
Karnali	Dailekh	Mahabu Rural Municipality	0	0	0	0	0	0	0	0	0	0	0	0	0	0	0	0	0	0	0	0	0
Karnali	Dailekh	Narayan Municipality	0	0	0	0	0	0	0	0	0	0	0	0	0	0	1	0	1	1	0	0	0
Karnali	Dailekh	Naumule Rural Municipality	0	0	0	0	0	0	0	0	0	0	0	0	0	0	0	0	0	0	0	0	0
Karnali	Dailekh	Thantikandh Rural Municipality	0	0	0	0	0	0	0	0	0	0	0	0	0	0	0	0	0	0	0	0	0
Karnali	Jajarkot	Barekot Rural Municipality	0	0	0	0	0	0	0	0	0	0	0	0	0	0	0	0	0	0	0	0	0
Karnali	Jajarkot	Bheri Municipality	0	0	0	0	0	0	0	0	0	0	0	0	0	0	1	1	0	1	0	0	0
Karnali	Jajarkot	Chhedagad Municipality	0	0	0	0	0	0	0	0	0	0	0	0	0	0	0	0	0	0	0	0	0
Karnali	Jajarkot	Junichande Rural Municipality	0	0	0	0	0	0	0	0	0	0	0	0	0	0	0	0	0	0	0	0	0
Karnali	Jajarkot	Kuse Rural Municipality	0	0	0	0	0	0	0	0	0	0	0	0	0	0	0	0	0	0	0	0	0
Karnali	Jajarkot	Nalagad Municipality	0	0	0	0	0	0	0	0	0	0	0	0	0	0	0	0	0	0	0	0	0
Karnali	Jajarkot	Shibalaya Rural Municipality	0	0	0	0	0	0	0	0	0	0	0	0	0	0	0	0	0	0	0	0	0
Karnali	Dolpa	Chharka Tangsong Rural Municipality	0	0	0	0	0	0	0	0	0	0	0	0	0	0	0	0	0	0	0	0	0
Karnali	Dolpa	Dolpo Buddha Rural Municipality	0	0	0	0	0	0	0	0	0	0	0	0	0	0	0	0	0	0	0	0	0
Karnali	Dolpa	Jagadulla Rural Municipality	0	0	0	0	0	0	0	0	0	0	0	0	0	0	0	0	0	0	0	0	0
Karnali	Dolpa	Kaike Rural Municipality	0	0	0	0	0	0	0	0	0	0	0	0	0	0	0	0	0	0	0	0	0
Karnali	Dolpa	Mudkechula Rural Municipality	0	0	0	0	0	0	0	0	0	0	0	0	0	0	0	0	0	0	0	0	0
Karnali	Dolpa	Shey Phoksundo Rural Municipality	0	0	0	0	0	0	0	0	0	0	0	0	0	0	0	0	0	0	0	0	0
Karnali	Dolpa	Thuli Bheri Municipality	0	0	0	0	0	0	0	0	0	0	0	0	0	0	0	0	0	0	0	0	0
Karnali	Dolpa	Tripurasundari Municipality	0	0	0	0	0	0	0	0	0	0	0	0	0	0	0	0	0	0	0	0	0
Karnali	Jumla	Chandannath Municipality	0	0	0	0	0	0	0	0	0	0	0	0	0	0	0	0	0	0	0	0	0
Karnali	Jumla	Guthichaur Rural Municipality	0	0	0	0	0	0	0	0	0	0	0	0	0	0	0	0	0	0	0	0	0
Karnali	Jumla	Hima Rural Municipality	0	0	0	0	0	0	0	0	0	0	0	0	0	0	0	0	0	0	0	0	0
Karnali	Jumla	Kanakasundari Rural Municipality	0	0	0	0	0	0	0	0	0	0	0	0	0	0	0	0	0	0	0	0	0
Karnali	Jumla	Patrasi Rural Municipality	0	0	0	0	0	0	0	0	0	0	0	0	0	0	0	0	0	0	0	0	0
Karnali	Jumla	Sinja Rural Municipality	0	0	0	0	0	0	0	0	0	0	0	0	0	0	0	0	0	0	0	0	0
Karnali	Jumla	Tatopani Rural Municipality	0	0	0	0	0	0	0	0	0	0	0	0	0	0	0	0	0	0	0	0	0
Karnali	Jumla	Tila Rural Municipality	0	0	0	0	0	0	0	0	0	0	0	0	0	0	0	0	0	0	0	0	0
Karnali	Kalikot	Khandachakra Municipality	0	0	0	0	0	0	0	0	0	0	0	0	0	0	0	0	0	0	0	0	0
Karnali	Kalikot	Mahawai Rural Municipality	0	0	0	0	0	0	0	0	0	0	0	0	0	0	0	0	0	0	0	0	0
Karnali	Kalikot	Naraharinath Rural Municipality	0	0	0	0	0	0	0	0	0	0	0	0	0	0	0	0	0	0	0	0	0
Karnali	Kalikot	Pachaljharana Rural Municipality	0	0	0	0	0	0	0	0	0	0	0	0	0	0	0	0	0	0	0	0	0
Karnali	Kalikot	Palata Rural Municipality	0	0	0	0	0	0	0	0	0	0	0	0	0	0	0	0	0	0	0	0	0
Karnali	Kalikot	Raskot Municipality	0	0	0	0	0	0	0	0	0	0	0	0	0	0	0	0	0	0	0	0	0
Karnali	Kalikot	Sanni Tribeni Rural Municipality	0	0	0	0	0	0	0	0	0	0	0	0	0	0	0	0	0	0	0	0	0
Karnali	Kalikot	Shubhakalika Rural Municipality	0	0	0	0	0	0	0	0	0	0	0	0	0	0	0	0	0	0	0	0	0
Karnali	Kalikot	Tilaguta Municipality	0	0	0	0	0	0	0	0	0	0	0	0	0	0	0	0	0	0	0	0	0
Karnali	Mugu	Chhayanath Rara Municipality	0	0	0	0	0	0	0	0	0	0	0	0	0	0	0	0	0	0	0	0	0
Karnali	Mugu	Khatyad Rural Municipality	0	0	0	0	0	0	0	0	0	0	0	0	0	0	0	0	0	0	0	0	0
Karnali	Mugu	Mugum Karmarong Rural Municipality	0	0	0	0	0	0	0	0	0	0	0	0	0	0	0	0	0	0	0	0	0
Karnali	Mugu	Soru Rural Municipality	0	0	0	0	0	0	0	0	0	0	0	0	0	0	0	0	0	0	0	0	0
Karnali	Humla	Adanchuli Rural Municipality	0	0	0	0	0	0	0	0	0	0	0	0	0	0	0	0	0	0	0	0	0
Karnali	Humla	Chankheli Rural Municipality	0	0	0	0	0	0	0	0	0	0	0	0	0	0	0	0	0	0	0	0	0
Karnali	Humla	Kharpunath Rural Municipality	0	0	0	0	0	0	0	0	0	0	0	0	0	0	0	0	0	0	0	0	0

2.2 Religious Schools Details

Province	District	Local Level	Madrassas							Gumbas							Ashrams						
			Total Schools	Basic (1-5)	Basic (1-8)	Basic Level	Sec (1-10)	Sec (1-12)	Secondary Level	Total Schools	Basic (1-5)	Basic (1-8)	Basic Level	Sec (1-10)	Sec (1-12)	Secondary Level	Total Schools	Basic (1-5)	Basic (1-8)	Basic Level	Sec (1-10)	Sec (1-12)	Secondary Level
Karnali	Humla	Namkha Rural Municipality	0	0	0	0	0	0	0	0	0	0	0	0	0	0	0	0	0	0	0	0	0
Karnali	Humla	Sarkegad Rural Municipality	0	0	0	0	0	0	0	0	0	0	0	0	0	0	0	0	0	0	0	0	0
Karnali	Humla	Simkot Rural Municipality	0	0	0	0	0	0	0	0	0	0	0	0	0	0	0	0	0	0	0	0	0
Karnali	Humla	Tanjakot Rural Municipality	0	0	0	0	0	0	0	0	0	0	0	0	0	0	0	0	0	0	0	0	0
Lumbini	Gulmi	Chandrakot Rural Municipality	0	0	0	0	0	0	0	0	0	0	0	0	0	0	0	0	0	0	0	0	0
Lumbini	Gulmi	Chhatrakot Rural Municipality	0	0	0	0	0	0	0	0	0	0	0	0	0	0	0	0	0	0	0	0	0
Lumbini	Gulmi	Dhurkot Rural Municipality	0	0	0	0	0	0	0	0	0	0	0	0	0	0	0	0	0	0	0	0	0
Lumbini	Gulmi	Gulmidurbar Rural Municipality	0	0	0	0	0	0	0	0	0	0	0	0	0	0	0	0	0	0	0	0	0
Lumbini	Gulmi	Isma Rural Municipality	0	0	0	0	0	0	0	0	0	0	0	0	0	0	0	0	0	0	0	0	0
Lumbini	Gulmi	Kaligandaki Rural Municipality	0	0	0	0	0	0	0	0	0	0	0	0	0	0	1	1	0	1	0	0	0
Lumbini	Gulmi	Madane Rural Municipality	0	0	0	0	0	0	0	0	0	0	0	0	0	0	0	0	0	0	0	0	0
Lumbini	Gulmi	Malika Rural Municipality	0	0	0	0	0	0	0	0	0	0	0	0	0	0	0	0	0	0	0	0	0
Lumbini	Gulmi	Musikot Municipality	0	0	0	0	0	0	0	0	0	0	0	0	0	0	0	0	0	0	0	0	0
Lumbini	Gulmi	Resunga Municipality	0	0	0	0	0	0	0	0	0	0	0	0	0	0	0	0	0	0	0	0	0
Lumbini	Gulmi	Rurukshetra Rural Municipality	0	0	0	0	0	0	0	0	0	0	0	0	0	0	0	0	0	0	0	0	0
Lumbini	Gulmi	Satyawati Rural Municipality	0	0	0	0	0	0	0	0	0	0	0	0	0	0	0	0	0	0	0	0	0
Lumbini	Palpa	Bagnaskali Rural Municipality	0	0	0	0	0	0	0	0	0	0	0	0	0	0	0	0	0	0	0	0	0
Lumbini	Palpa	Mathagadhi Rural Municipality	0	0	0	0	0	0	0	0	0	0	0	0	0	0	0	0	0	0	0	0	0
Lumbini	Palpa	Nisdi Rural Municipality	0	0	0	0	0	0	0	0	0	0	0	0	0	0	0	0	0	0	0	0	0
Lumbini	Palpa	Purbakhola Rural Municipality	0	0	0	0	0	0	0	0	0	0	0	0	0	0	0	0	0	0	0	0	0
Lumbini	Palpa	Rainadevi Chhahara Rural Municipality	0	0	0	0	0	0	0	0	0	0	0	0	0	0	0	0	0	0	0	0	0
Lumbini	Palpa	Rambha Rural Municipality	0	0	0	0	0	0	0	0	0	0	0	0	0	0	1	0	1	1	0	0	0
Lumbini	Palpa	Rampur Municipality	2	1	1	2	0	0	0	0	0	0	0	0	0	0	0	0	0	0	0	0	0
Lumbini	Palpa	Ribdikot Rural Municipality	0	0	0	0	0	0	0	0	0	0	0	0	0	0	0	0	0	0	0	0	0
Lumbini	Palpa	Tansen Municipality	0	0	0	0	0	0	0	0	0	0	0	0	0	0	0	0	0	0	0	0	0
Lumbini	Palpa	Tinau Rural Municipality	0	0	0	0	0	0	0	0	0	0	0	0	0	0	0	0	0	0	0	0	0
Lumbini	Nawalparasi	Bardaghat Municipality	3	3	0	3	0	0	0	0	0	0	0	0	0	0	0	0	0	0	0	0	0
Lumbini	Nawalparasi	Palhinandan Rural Municipality	13	9	4	13	0	0	0	0	0	0	0	0	0	0	0	0	0	0	0	0	0
Lumbini	Nawalparasi	Pratappur Rural Municipality	6	5	0	5	0	1	1	0	0	0	0	0	0	0	0	0	0	0	0	0	0
Lumbini	Nawalparasi	Ramgram Municipality	2	2	0	2	0	0	0	0	0	0	0	0	0	0	0	0	0	0	0	0	0
Lumbini	Nawalparasi	Sarawal Rural Municipality	6	6	0	6	0	0	0	0	0	0	0	0	0	0	0	0	0	0	0	0	0
Lumbini	Nawalparasi	Sunwal Municipality	0	0	0	0	0	0	0	0	0	0	0	0	0	0	0	0	0	0	0	0	0
Lumbini	Nawalparasi	Susta Rural Municipality	6	4	2	6	0	0	0	0	0	0	0	0	0	0	0	0	0	0	0	0	0
Lumbini	Rupandehi	Butwol Sub Metropolitan City	2	2	0	2	0	0	0	0	0	0	0	0	0	0	0	0	0	0	0	0	0
Lumbini	Rupandehi	Devdaha Municipality	1	1	0	1	0	0	0	0	0	0	0	0	0	0	1	0	1	1	0	0	0
Lumbini	Rupandehi	Gaidahawa Rural Municipality	12	12	0	12	0	0	0	0	0	0	0	0	0	0	0	0	0	0	0	0	0
Lumbini	Rupandehi	Kanchan Rural Municipality	0	0	0	0	0	0	0	0	0	0	0	0	0	0	0	0	0	0	0	0	0
Lumbini	Rupandehi	Kotahimai Rural Municipality	8	6	2	8	0	0	0	0	0	0	0	0	0	0	0	0	0	0	0	0	0
Lumbini	Rupandehi	Lumbini Sanskritik Municipality	36	28	7	35	1	0	1	0	0	0	0	0	0	0	0	0	0	0	0	0	0
Lumbini	Rupandehi	Marchawari Rural Municipality	8	8	0	8	0	0	0	0	0	0	0	0	0	0	0	0	0	0	0	0	0
Lumbini	Rupandehi	Mayadevi Rural Municipality	8	8	0	8	0	0	0	0	0	0	0	0	0	0	0	0	0	0	0	0	0
Lumbini	Rupandehi	Omsatiya Rural Municipality	5	4	1	5	0	0	0	0	0	0	0	0	0	0	0	0	0	0	0	0	0
Lumbini	Rupandehi	Rohini Rural Municipality	12	9	2	11	1	0	1	0	0	0	0	0	0	0	0	0	0	0	0	0	0
Lumbini	Rupandehi	Sainamaina Municipality	0	0	0	0	0	0	0	0	0	0	0	0	0	0	0	0	0	0	0	0	0
Lumbini	Rupandehi	Sammarimai Rural Municipality	20	19	1	20	0	0	0	0	0	0	0	0	0	0	0	0	0	0	0	0	0
Lumbini	Rupandehi	Shuddhodhan Rural Municipality	1	1	0	1	0	0	0	0	0	0	0	0	0	0	0	0	0	0	0	0	0

2.2 Religious Schools Details

Province	District	Local Level	Madrassas							Gumbas							Ashrams						
			Total Schools	Basic (1-5)	Basic (1-8)	Basic Level	Sec (1-10)	Sec (1-12)	Secondary Level	Total Schools	Basic (1-5)	Basic (1-8)	Basic Level	Sec (1-10)	Sec (1-12)	Secondary Level	Total Schools	Basic (1-5)	Basic (1-8)	Basic Level	Sec (1-10)	Sec (1-12)	Secondary Level
Lumbini	Rupandehi	Siddharthanagar Municipality	12	10	2	12	0	0	0	0	0	0	0	0	0	0	0	0	0	0	0	0	0
Lumbini	Rupandehi	Siyari Rural Municipality	3	3	0	3	0	0	0	0	0	0	0	0	0	0	0	0	0	0	0	0	0
Lumbini	Rupandehi	Tilottama Municipality	0	0	0	0	0	0	0	0	0	0	0	0	0	0	0	0	0	0	0	0	0
Lumbini	Kapilbastu	Banganga Municipality	2	2	0	2	0	0	0	0	0	0	0	0	0	0	1	0	0	0	1	0	1
Lumbini	Kapilbastu	Bijayanagar Rural Municipality	19	18	1	19	0	0	0	0	0	0	0	0	0	0	0	0	0	0	0	0	0
Lumbini	Kapilbastu	Buddhabhumi Municipality	5	5	0	5	0	0	0	0	0	0	0	0	0	0	0	0	0	0	0	0	0
Lumbini	Kapilbastu	Kapilvastu Municipality	17	16	0	16	0	1	1	0	0	0	0	0	0	0	0	0	0	0	0	0	0
Lumbini	Kapilbastu	Krishnanagar Municipality	24	21	2	23	1	0	1	0	0	0	0	0	0	0	0	0	0	0	0	0	0
Lumbini	Kapilbastu	Maharajgunj Municipality	17	15	2	17	0	0	0	0	0	0	0	0	0	0	1	1	0	1	0	0	0
Lumbini	Kapilbastu	Mayadevi Rural Municipality	24	13	5	18	0	6	6	0	0	0	0	0	0	0	0	0	0	0	0	0	0
Lumbini	Kapilbastu	Shivaraj Municipality	21	20	1	21	0	0	0	0	0	0	0	0	0	0	0	0	0	0	0	0	0
Lumbini	Kapilbastu	Suddhodhan Rural Municipality	13	13	0	13	0	0	0	0	0	0	0	0	0	0	0	0	0	0	0	0	0
Lumbini	Kapilbastu	Yashodhara Rural Municipality	12	10	2	12	0	0	0	0	0	0	0	0	0	0	0	0	0	0	0	0	0
Lumbini	Arghakhanchi	Bhumekasthan Municipality	0	0	0	0	0	0	0	0	0	0	0	0	0	0	0	0	0	0	0	0	0
Lumbini	Arghakhanchi	Chhatradev Rural Municipality	2	2	0	2	0	0	0	0	0	0	0	0	0	0	0	0	0	0	0	0	0
Lumbini	Arghakhanchi	Malarani Rural Municipality	0	0	0	0	0	0	0	0	0	0	0	0	0	0	0	0	0	0	0	0	0
Lumbini	Arghakhanchi	Panini Rural Municipality	4	4	0	4	0	0	0	0	0	0	0	0	0	0	0	0	0	0	0	0	0
Lumbini	Arghakhanchi	Sandhikharka Municipality	1	1	0	1	0	0	0	0	0	0	0	0	0	0	0	0	0	0	0	0	0
Lumbini	Arghakhanchi	Shitganga Municipality	0	0	0	0	0	0	0	0	0	0	0	0	0	0	0	0	0	0	0	0	0
Lumbini	Pyuthan	Airawati Rural Municipality	0	0	0	0	0	0	0	0	0	0	0	0	0	0	0	0	0	0	0	0	0
Lumbini	Pyuthan	Gaumukhi Rural Municipality	0	0	0	0	0	0	0	0	0	0	0	0	0	0	0	0	0	0	0	0	0
Lumbini	Pyuthan	Jhimruk Rural Municipality	0	0	0	0	0	0	0	0	0	0	0	0	0	0	0	0	0	0	0	0	0
Lumbini	Pyuthan	Mallarani Rural Municipality	0	0	0	0	0	0	0	0	0	0	0	0	0	0	0	0	0	0	0	0	0
Lumbini	Pyuthan	Mandavi Rural Municipality	0	0	0	0	0	0	0	0	0	0	0	0	0	0	0	0	0	0	0	0	0
Lumbini	Pyuthan	Naubahini Rural Municipality	0	0	0	0	0	0	0	0	0	0	0	0	0	0	0	0	0	0	0	0	0
Lumbini	Pyuthan	Pyuthan Municipality	0	0	0	0	0	0	0	0	0	0	0	0	0	0	0	0	0	0	0	0	0
Lumbini	Pyuthan	Sarumarani Rural Municipality	1	1	0	1	0	0	0	0	0	0	0	0	0	0	0	0	0	0	0	0	0
Lumbini	Pyuthan	Sworgadwary Municipality	0	0	0	0	0	0	0	0	0	0	0	0	0	0	0	0	0	0	0	0	0
Lumbini	Rolpa	Gangadev Rural Municipality	0	0	0	0	0	0	0	0	0	0	0	0	0	0	0	0	0	0	0	0	0
Lumbini	Rolpa	Lungri Rural Municipality	0	0	0	0	0	0	0	0	0	0	0	0	0	0	0	0	0	0	0	0	0
Lumbini	Rolpa	Madi Rural Municipality	0	0	0	0	0	0	0	0	0	0	0	0	0	0	0	0	0	0	0	0	0
Lumbini	Rolpa	Paribartan Rural Municipality	0	0	0	0	0	0	0	0	0	0	0	0	0	0	0	0	0	0	0	0	0
Lumbini	Rolpa	Rolpa Municipality	0	0	0	0	0	0	0	0	0	0	0	0	0	0	0	0	0	0	0	0	0
Lumbini	Rolpa	Runtigadi Rural Municipality	0	0	0	0	0	0	0	0	0	0	0	0	0	0	0	0	0	0	0	0	0
Lumbini	Rolpa	Sunchhahari Rural Municipality	0	0	0	0	0	0	0	0	0	0	0	0	0	0	0	0	0	0	0	0	0
Lumbini	Rolpa	Sunil Smriti Rural Municipality	0	0	0	0	0	0	0	0	0	0	0	0	0	0	0	0	0	0	0	0	0
Lumbini	Rolpa	Thawang Rural Municipality	0	0	0	0	0	0	0	0	0	0	0	0	0	0	0	0	0	0	0	0	0
Lumbini	Rolpa	Tribeni Rural Municipality	0	0	0	0	0	0	0	0	0	0	0	0	0	0	0	0	0	0	0	0	0
Lumbini	Rukum Purba	Bhume Rural Municipality	0	0	0	0	0	0	0	0	0	0	0	0	0	0	0	0	0	0	0	0	0
Lumbini	Rukum Purba	Putha Uttarganga Rural Municipality	0	0	0	0	0	0	0	0	0	0	0	0	0	0	0	0	0	0	0	0	0
Lumbini	Rukum Purba	Sisne Rural Municipality	0	0	0	0	0	0	0	0	0	0	0	0	0	0	0	0	0	0	0	0	0
Lumbini	Dang	Babai Rural Municipality	0	0	0	0	0	0	0	0	0	0	0	0	0	0	0	0	0	0	0	0	0
Lumbini	Dang	Banglachuli Rural Municipality	0	0	0	0	0	0	0	0	0	0	0	0	0	0	0	0	0	0	0	0	0
Lumbini	Dang	Dangisharan Rural Municipality	0	0	0	0	0	0	0	0	0	0	0	0	0	0	0	0	0	0	0	0	0
Lumbini	Dang	Gadhawa Rural Municipality	5	5	0	5	0	0	0	0	0	0	0	0	0	0	0	0	0	0	0	0	0
Lumbini	Dang	Ghorahi Sub Metropolitan City	0	0	0	0	0	0	0	0	0	0	0	0	0	0	1	0	1	1	0	0	0

2.2 Religious Schools Details

Province	District	Local Level	Madrassas							Gumbas							Ashrams						
			Total Schools	Basic (1-5)	Basic (1-8)	Basic Level	Sec (1-10)	Sec (1-12)	Secondary Level	Total Schools	Basic (1-5)	Basic (1-8)	Basic Level	Sec (1-10)	Sec (1-12)	Secondary Level	Total Schools	Basic (1-5)	Basic (1-8)	Basic Level	Sec (1-10)	Sec (1-12)	Secondary Level
Lumbini	Dang	Lamahi Municipality	2	2	0	2	0	0	0	0	0	0	0	0	0	0	0	0	0	0	0	0	0
Lumbini	Dang	Rajpur Rural Municipality	0	0	0	0	0	0	0	0	0	0	0	0	0	0	0	0	0	0	0	0	0
Lumbini	Dang	Rapti Rural Municipality	3	3	0	3	0	0	0	0	0	0	0	0	0	0	0	0	0	0	0	0	0
Lumbini	Dang	Shantinagar Rural Municipality	1	1	0	1	0	0	0	0	0	0	0	0	0	0	0	0	0	0	0	0	0
Lumbini	Dang	Tulsipur Sub Metropolitan City	0	0	0	0	0	0	0	0	0	0	0	0	0	0	0	0	0	0	0	0	0
Lumbini	Banke	Baijanath Rural Municipality	1	1	0	1	0	0	0	0	0	0	0	0	0	0	0	0	0	0	0	0	0
Lumbini	Banke	Duduwa Rural Municipality	14	13	1	14	0	0	0	0	0	0	0	0	0	0	0	0	0	0	0	0	0
Lumbini	Banke	Janaki Rural Municipality	13	13	0	13	0	0	0	0	0	0	0	0	0	0	1	1	0	1	0	0	0
Lumbini	Banke	Khajura Rural Municipality	17	17	0	17	0	0	0	0	0	0	0	0	0	0	0	0	0	0	0	0	0
Lumbini	Banke	Kohalpur Municipality	0	0	0	0	0	0	0	0	0	0	0	0	0	0	1	1	0	1	0	0	0
Lumbini	Banke	Narainapur Rural Municipality	26	26	0	26	0	0	0	0	0	0	0	0	0	0	0	0	0	0	0	0	0
Lumbini	Banke	Nepalgunj Sub Metropolitan City	30	26	2	28	2	0	2	0	0	0	0	0	0	0	1	1	0	1	0	0	0
Lumbini	Banke	Rapti Sonari Rural Municipality	2	2	0	2	0	0	0	0	0	0	0	0	0	0	0	0	0	0	0	0	0
Lumbini	Bardiya	Badhaiyatal Rural Municipality	5	5	0	5	0	0	0	0	0	0	0	0	0	0	0	0	0	0	0	0	0
Lumbini	Bardiya	Bansgadhi Municipality	1	1	0	1	0	0	0	0	0	0	0	0	0	0	0	0	0	0	0	0	0
Lumbini	Bardiya	Barbardiya Municipality	0	0	0	0	0	0	0	0	0	0	0	0	0	0	0	0	0	0	0	0	0
Lumbini	Bardiya	Geruwa Rural Municipality	0	0	0	0	0	0	0	0	0	0	0	0	0	0	0	0	0	0	0	0	0
Lumbini	Bardiya	Gulariya Municipality	5	5	0	5	0	0	0	0	0	0	0	0	0	0	0	0	0	0	0	0	0
Lumbini	Bardiya	Madhuwan Municipality	0	0	0	0	0	0	0	0	0	0	0	0	0	0	0	0	0	0	0	0	0
Lumbini	Bardiya	Rajapur Municipality	0	0	0	0	0	0	0	0	0	0	0	0	0	0	0	0	0	0	0	0	0
Lumbini	Bardiya	Thakurbaba Municipality	0	0	0	0	0	0	0	0	0	0	0	0	0	0	0	0	0	0	0	0	0
Sudurpaschim	Bajura	Badimalika Municipality	0	0	0	0	0	0	0	0	0	0	0	0	0	0	0	0	0	0	0	0	0
Sudurpaschim	Bajura	Budhiganga Municipality	0	0	0	0	0	0	0	0	0	0	0	0	0	0	0	0	0	0	0	0	0
Sudurpaschim	Bajura	Budhinanda Municipality	0	0	0	0	0	0	0	0	0	0	0	0	0	0	0	0	0	0	0	0	0
Sudurpaschim	Bajura	Gaumul Rural Municipality	0	0	0	0	0	0	0	0	0	0	0	0	0	0	0	0	0	0	0	0	0
Sudurpaschim	Bajura	Himali Rural Municipality	0	0	0	0	0	0	0	0	0	0	0	0	0	0	0	0	0	0	0	0	0
Sudurpaschim	Bajura	Jagannath Rural Municipality	0	0	0	0	0	0	0	1	0	1	1	0	0	0	0	0	0	0	0	0	0
Sudurpaschim	Bajura	Khaptad Chhededaha Rural Municipality	0	0	0	0	0	0	0	0	0	0	0	0	0	0	0	0	0	0	0	0	0
Sudurpaschim	Bajura	Swami Kartik Khapar Rural Municipality	0	0	0	0	0	0	0	0	0	0	0	0	0	0	0	0	0	0	0	0	0
Sudurpaschim	Bajura	Triveni Municipality	0	0	0	0	0	0	0	0	0	0	0	0	0	0	0	0	0	0	0	0	0
Sudurpaschim	Bajhang	Bithadchir Rural Municipality	0	0	0	0	0	0	0	0	0	0	0	0	0	0	0	0	0	0	0	0	0
Sudurpaschim	Bajhang	Bungal Municipality	0	0	0	0	0	0	0	0	0	0	0	0	0	0	0	0	0	0	0	0	0
Sudurpaschim	Bajhang	Chabispathivera Rural Municipality	0	0	0	0	0	0	0	0	0	0	0	0	0	0	0	0	0	0	0	0	0
Sudurpaschim	Bajhang	Durgathali Rural Municipality	0	0	0	0	0	0	0	0	0	0	0	0	0	0	0	0	0	0	0	0	0
Sudurpaschim	Bajhang	Jaya Prithvi Municipality	0	0	0	0	0	0	0	0	0	0	0	0	0	0	0	0	0	0	0	0	0
Sudurpaschim	Bajhang	Kedarseu Rural Municipality	0	0	0	0	0	0	0	0	0	0	0	0	0	0	0	0	0	0	0	0	0
Sudurpaschim	Bajhang	Khaptadchhanna Rural Municipality	0	0	0	0	0	0	0	0	0	0	0	0	0	0	0	0	0	0	0	0	0
Sudurpaschim	Bajhang	Masta Rural Municipality	0	0	0	0	0	0	0	0	0	0	0	0	0	0	0	0	0	0	0	0	0
Sudurpaschim	Bajhang	Saipal Rural Municipality	0	0	0	0	0	0	0	0	0	0	0	0	0	0	0	0	0	0	0	0	0
Sudurpaschim	Bajhang	Surma Rural Municipality	0	0	0	0	0	0	0	0	0	0	0	0	0	0	0	0	0	0	0	0	0
Sudurpaschim	Bajhang	Talkot Rural Municipality	0	0	0	0	0	0	0	0	0	0	0	0	0	0	0	0	0	0	0	0	0
Sudurpaschim	Bajhang	Thalara Rural Municipality	0	0	0	0	0	0	0	0	0	0	0	0	0	0	0	0	0	0	0	0	0
Sudurpaschim	Achham	Bannigadi Jayagadh Rural Municipality	0	0	0	0	0	0	0	0	0	0	0	0	0	0	0	0	0	0	0	0	0
Sudurpaschim	Achham	Chaurpati Rural Municipality	0	0	0	0	0	0	0	0	0	0	0	0	0	0	0	0	0	0	0	0	0
Sudurpaschim	Achham	Dhakari Rural Municipality	0	0	0	0	0	0	0	0	0	0	0	0	0	0	0	0	0	0	0	0	0
Sudurpaschim	Achham	Kamalbazar Municipality	0	0	0	0	0	0	0	0	0	0	0	0	0	0	0	0	0	0	0	0	0

2.2 Religious Schools Details

Province	District	Local Level	Madrassas							Gumbas							Ashrams						
			Total Schools	Basic (1-5)	Basic (1-8)	Basic Level	Sec (1-10)	Sec (1-12)	Secondary Level	Total Schools	Basic (1-5)	Basic (1-8)	Basic Level	Sec (1-10)	Sec (1-12)	Secondary Level	Total Schools	Basic (1-5)	Basic (1-8)	Basic Level	Sec (1-10)	Sec (1-12)	Secondary Level
Sudurpaschim	Achham	Mangalsen Municipality	0	0	0	0	0	0	0	0	0	0	0	0	0	0	0	0	0	0	0	0	0
Sudurpaschim	Achham	Mellekh Rural Municipality	0	0	0	0	0	0	0	0	0	0	0	0	0	0	0	0	0	0	0	0	0
Sudurpaschim	Achham	Panchadewal Binayak Municipality	0	0	0	0	0	0	0	0	0	0	0	0	0	0	0	0	0	0	0	0	0
Sudurpaschim	Achham	Ramaroshan Rural Municipality	0	0	0	0	0	0	0	0	0	0	0	0	0	0	0	0	0	0	0	0	0
Sudurpaschim	Achham	Sanfebagar Municipality	1	1	0	1	0	0	0	0	0	0	0	0	0	0	1	0	1	1	0	0	0
Sudurpaschim	Achham	Turmakhad Rural Municipality	0	0	0	0	0	0	0	0	0	0	0	0	0	0	0	0	0	0	0	0	0
Sudurpaschim	Doti	Adharsha Rural Municipality	0	0	0	0	0	0	0	0	0	0	0	0	0	0	0	0	0	0	0	0	0
Sudurpaschim	Doti	Badikedar Rural Municipality	0	0	0	0	0	0	0	0	0	0	0	0	0	0	0	0	0	0	0	0	0
Sudurpaschim	Doti	Bogtan Fudsil Rural Municipality	0	0	0	0	0	0	0	0	0	0	0	0	0	0	0	0	0	0	0	0	0
Sudurpaschim	Doti	Dipayal Silgadi Municipality	0	0	0	0	0	0	0	0	0	0	0	0	0	0	0	0	0	0	0	0	0
Sudurpaschim	Doti	Jorayal Rural Municipality	0	0	0	0	0	0	0	0	0	0	0	0	0	0	0	0	0	0	0	0	0
Sudurpaschim	Doti	K I Singh Rural Municipality	0	0	0	0	0	0	0	0	0	0	0	0	0	0	0	0	0	0	0	0	0
Sudurpaschim	Doti	Purbichauki Rural Municipality	0	0	0	0	0	0	0	0	0	0	0	0	0	0	0	0	0	0	0	0	0
Sudurpaschim	Doti	Sayal Rural Municipality	0	0	0	0	0	0	0	0	0	0	0	0	0	0	0	0	0	0	0	0	0
Sudurpaschim	Doti	Shikhar Municipality	0	0	0	0	0	0	0	0	0	0	0	0	0	0	0	0	0	0	0	0	0
Sudurpaschim	Kailali	Bardagoriya Rural Municipality	0	0	0	0	0	0	0	0	0	0	0	0	0	0	0	0	0	0	0	0	0
Sudurpaschim	Kailali	Bhajani Municipality	3	3	0	3	0	0	0	0	0	0	0	0	0	0	0	0	0	0	0	0	0
Sudurpaschim	Kailali	Chure Rural Municipality	0	0	0	0	0	0	0	0	0	0	0	0	0	0	0	0	0	0	0	0	0
Sudurpaschim	Kailali	Dhangadhi Sub Metropolitan City	1	1	0	1	0	0	0	0	0	0	0	0	0	0	0	0	0	0	0	0	0
Sudurpaschim	Kailali	Gauriganga Municipality	0	0	0	0	0	0	0	0	0	0	0	0	0	0	0	0	0	0	0	0	0
Sudurpaschim	Kailali	Ghodaghodi Municipality	0	0	0	0	0	0	0	0	0	0	0	0	0	0	1	1	0	1	0	0	0
Sudurpaschim	Kailali	Godawari Municipality	1	1	0	1	0	0	0	0	0	0	0	0	0	0	1	1	0	1	0	0	0
Sudurpaschim	Kailali	Janaki Rural Municipality	0	0	0	0	0	0	0	0	0	0	0	0	0	0	0	0	0	0	0	0	0
Sudurpaschim	Kailali	Joshipur Rural Municipality	0	0	0	0	0	0	0	0	0	0	0	0	0	0	0	0	0	0	0	0	0
Sudurpaschim	Kailali	Kailari Rural Municipality	0	0	0	0	0	0	0	0	0	0	0	0	0	0	0	0	0	0	0	0	0
Sudurpaschim	Kailali	Lamkichuha Municipality	2	2	0	2	0	0	0	1	1	0	1	0	0	0	0	0	0	0	0	0	0
Sudurpaschim	Kailali	Mohanyal Rural Municipality	0	0	0	0	0	0	0	0	0	0	0	0	0	0	0	0	0	0	0	0	0
Sudurpaschim	Kailali	Tikapur Municipality	1	1	0	1	0	0	0	0	0	0	0	0	0	0	1	0	1	1	0	0	0
Sudurpaschim	Kanchanpur	Bedkot Municipality	0	0	0	0	0	0	0	0	0	0	0	0	0	0	0	0	0	0	0	0	0
Sudurpaschim	Kanchanpur	Belauri Municipality	0	0	0	0	0	0	0	0	0	0	0	0	0	0	0	0	0	0	0	0	0
Sudurpaschim	Kanchanpur	Beldandi Rural Municipality	0	0	0	0	0	0	0	0	0	0	0	0	0	0	0	0	0	0	0	0	0
Sudurpaschim	Kanchanpur	Bheemdatt Municipality	0	0	0	0	0	0	0	0	0	0	0	0	0	0	1	0	1	1	0	0	0
Sudurpaschim	Kanchanpur	Krishnapur Municipality	0	0	0	0	0	0	0	0	0	0	0	0	0	0	0	0	0	0	0	0	0
Sudurpaschim	Kanchanpur	Laljhandi Rural Municipality	0	0	0	0	0	0	0	0	0	0	0	0	0	0	0	0	0	0	0	0	0
Sudurpaschim	Kanchanpur	Mahakali Municipality	0	0	0	0	0	0	0	0	0	0	0	0	0	0	0	0	0	0	0	0	0
Sudurpaschim	Kanchanpur	Punarbas Municipality	0	0	0	0	0	0	0	0	0	0	0	0	0	0	0	0	0	0	0	0	0
Sudurpaschim	Kanchanpur	Shuklaphanta Municipality	0	0	0	0	0	0	0	0	0	0	0	0	0	0	0	0	0	0	0	0	0
Sudurpaschim	Dadeldhura	Aalital Rural Municipality	0	0	0	0	0	0	0	0	0	0	0	0	0	0	0	0	0	0	0	0	0
Sudurpaschim	Dadeldhura	Ajayameru Rural Municipality	0	0	0	0	0	0	0	0	0	0	0	0	0	0	0	0	0	0	0	0	0
Sudurpaschim	Dadeldhura	Amargadhi Municipality	0	0	0	0	0	0	0	1	0	1	1	0	0	0	0	0	0	0	0	0	0
Sudurpaschim	Dadeldhura	Bhageshwar Rural Municipality	0	0	0	0	0	0	0	0	0	0	0	0	0	0	0	0	0	0	0	0	0
Sudurpaschim	Dadeldhura	Ganayapdhura Rural Municipality	0	0	0	0	0	0	0	0	0	0	0	0	0	0	0	0	0	0	0	0	0
Sudurpaschim	Dadeldhura	Nawadurga Rural Municipality	0	0	0	0	0	0	0	0	0	0	0	0	0	0	0	0	0	0	0	0	0
Sudurpaschim	Dadeldhura	Parashuram Municipality	0	0	0	0	0	0	0	0	0	0	0	0	0	0	0	0	0	0	0	0	0
Sudurpaschim	Baitadi	Dasharathchanda Municipality	0	0	0	0	0	0	0	0	0	0	0	0	0	0	0	0	0	0	0	0	0
Sudurpaschim	Baitadi	Dilasaini Rural Municipality	0	0	0	0	0	0	0	0	0	0	0	0	0	0	0	0	0	0	0	0	0

2.2 Religious Schools Details

Province	District	Local Level	Madrassas							Gumbas							Ashrams						
			Total Schools	Basic (1-5)	Basic (1-8)	Basic Level	Sec (1-10)	Sec (1-12)	Secondary Level	Total Schools	Basic (1-5)	Basic (1-8)	Basic Level	Sec (1-10)	Sec (1-12)	Secondary Level	Total Schools	Basic (1-5)	Basic (1-8)	Basic Level	Sec (1-10)	Sec (1-12)	Secondary Level
Sudurpaschim	Baitadi	Dogadakedar Rural Municipality	0	0	0	0	0	0	0	0	0	0	0	0	0	0	0	0	0	0	0	0	0
Sudurpaschim	Baitadi	Melauli Rural Municipality	0	0	0	0	0	0	0	0	0	0	0	0	0	0	0	0	0	0	0	0	0
Sudurpaschim	Baitadi	Pancheshwar Rural Municipality	0	0	0	0	0	0	0	0	0	0	0	0	0	0	0	0	0	0	0	0	0
Sudurpaschim	Baitadi	Patan Municipality	0	0	0	0	0	0	0	0	0	0	0	0	0	0	0	0	0	0	0	0	0
Sudurpaschim	Baitadi	Purchaudi Municipality	0	0	0	0	0	0	0	0	0	0	0	0	0	0	0	0	0	0	0	0	0
Sudurpaschim	Baitadi	Shivanath Rural Municipality	0	0	0	0	0	0	0	0	0	0	0	0	0	0	0	0	0	0	0	0	0
Sudurpaschim	Baitadi	Sigas Rural Municipality	0	0	0	0	0	0	0	0	0	0	0	0	0	0	0	0	0	0	0	0	0
Sudurpaschim	Baitadi	Surnaya Rural Municipality	0	0	0	0	0	0	0	0	0	0	0	0	0	0	0	0	0	0	0	0	0
Sudurpaschim	Darchula	Apihimal Rural Municipality	0	0	0	0	0	0	0	0	0	0	0	0	0	0	0	0	0	0	0	0	0
Sudurpaschim	Darchula	Byas Rural Municipality	0	0	0	0	0	0	0	0	0	0	0	0	0	0	0	0	0	0	0	0	0
Sudurpaschim	Darchula	Duhun Rural Municipality	0	0	0	0	0	0	0	0	0	0	0	0	0	0	0	0	0	0	0	0	0
Sudurpaschim	Darchula	Lekam Rural Municipality	0	0	0	0	0	0	0	0	0	0	0	0	0	0	0	0	0	0	0	0	0
Sudurpaschim	Darchula	Mahakali Municipality	0	0	0	0	0	0	0	0	0	0	0	0	0	0	0	0	0	0	0	0	0
Sudurpaschim	Darchula	Malikarjun Rural Municipality	0	0	0	0	0	0	0	0	0	0	0	0	0	0	0	0	0	0	0	0	0
Sudurpaschim	Darchula	Marma Rural Municipality	0	0	0	0	0	0	0	0	0	0	0	0	0	0	0	0	0	0	0	0	0
Sudurpaschim	Darchula	Naugad Rural Municipality	0	0	0	0	0	0	0	0	0	0	0	0	0	0	0	0	0	0	0	0	0
Sudurpaschim	Darchula	Shailyashikhar Municipality	0	0	0	0	0	0	0	0	0	0	0	0	0	0	0	0	0	0	0	0	0
Province 1	Taplejung		0	0	0	0	0	0	0	2	1	1	2	0	0	0	0	0	0	0	0	0	0
Province 1	Panchthar		0	0	0	0	0	0	0	1	1	0	1	0	0	0	0	0	0	0	0	0	0
Province 1	Ilam		1	1	0	1	0	0	0	4	4	0	4	0	0	0	3	3	0	3	0	0	0
Province 1	Jhapa		46	43	3	46	0	0	0	0	0	0	0	0	0	0	20	12	5	17	2	1	3
Province 1	Morang		43	37	5	42	1	0	1	1	1	0	1	0	0	0	7	2	4	6	0	1	1
Province 1	Sunsari		76	54	20	74	2	0	2	3	2	1	3	0	0	0	8	4	3	7	0	1	1
Province 1	Dhankuta		0	0	0	0	0	0	0	0	0	0	0	0	0	0	0	0	0	0	0	0	0
Province 1	Terhathum		0	0	0	0	0	0	0	0	0	0	0	0	0	0	0	0	0	0	0	0	0
Province 1	Sankhuwasabha		0	0	0	0	0	0	0	1	1	0	1	0	0	0	1	1	0	1	0	0	0
Province 1	Bhojpur		0	0	0	0	0	0	0	1	1	0	1	0	0	0	0	0	0	0	0	0	0
Province 1	Solukhumbu		0	0	0	0	0	0	0	17	13	4	17	0	0	0	1	0	1	1	0	0	0
Province 1	Okhaldhunga		0	0	0	0	0	0	0	0	0	0	0	0	0	0	2	1	1	2	0	0	0
Province 1	Khotang		0	0	0	0	0	0	0	0	0	0	0	0	0	0	0	0	0	0	0	0	0
Province 1	Udayapur		6	6	0	6	0	0	0	2	2	0	2	0	0	0	1	0	1	1	0	0	0
Madhesh	Saptari		24	24	0	24	0	0	0	0	0	0	0	0	0	0	1	1	0	1	0	0	0
Madhesh	Siraha		58	54	3	57	1	0	1	0	0	0	0	0	0	0	0	0	0	0	0	0	0
Madhesh	Dhanusha		80	78	2	80	0	0	0	0	0	0	0	0	0	0	0	0	0	0	0	0	0
Madhesh	Mahottari		71	70	1	71	0	0	0	0	0	0	0	0	0	0	0	0	0	0	0	0	0
Madhesh	Sarlahi		55	50	4	54	1	0	1	0	0	0	0	0	0	0	0	0	0	0	0	0	0
Madhesh	Rautahat		16	16	0	16	0	0	0	0	0	0	0	0	0	0	0	0	0	0	0	0	0
Madhesh	Bara		23	21	2	23	0	0	0	1	1	0	1	0	0	0	0	0	0	0	0	0	0
Madhesh	Parsa		18	16	2	18	0	0	0	0	0	0	0	0	0	0	0	0	0	0	0	0	0
Bagmati	Sindhuli		0	0	0	0	0	0	0	1	0	1	1	0	0	0	0	0	0	0	0	0	0
Bagmati	Ramechhap		0	0	0	0	0	0	0	0	0	0	0	0	0	0	1	1	0	1	0	0	0
Bagmati	Dolakha		0	0	0	0	0	0	0	2	2	0	2	0	0	0	2	0	2	2	0	0	0
Bagmati	Sindhupalchok		0	0	0	0	0	0	0	0	0	0	0	0	0	0	0	0	0	0	0	0	0
Bagmati	Kavrepalanchok		0	0	0	0	0	0	0	2	1	1	2	0	0	0	0	0	0	0	0	0	0
Bagmati	Lalitpur		0	0	0	0	0	0	0	0	0	0	0	0	0	0	0	0	0	0	0	0	0
Bagmati	Bhaktapur		0	0	0	0	0	0	0	0	0	0	0	0	0	0	0	0	0	0	0	0	0

2.2 Religious Schools Details

Province	District	Local Level	Madrassas							Gumbas							Ashrams						
			Total Schools	Basic (1-5)	Basic (1-8)	Basic Level	Sec (1-10)	Sec (1-12)	Secondary Level	Total Schools	Basic (1-5)	Basic (1-8)	Basic Level	Sec (1-10)	Sec (1-12)	Secondary Level	Total Schools	Basic (1-5)	Basic (1-8)	Basic Level	Sec (1-10)	Sec (1-12)	Secondary Level
Bagmati	Kathmandu		1	0	1	1	0	0	0	6	0	3	3	2	1	3	5	0	3	3	0	2	2
Bagmati	Nuwakot		0	0	0	0	0	0	0	0	0	0	0	0	0	0	1	0	1	1	0	0	0
Bagmati	Rasuwa		0	0	0	0	0	0	0	0	0	0	0	0	0	0	0	0	0	0	0	0	0
Bagmati	Dhading		2	2	0	2	0	0	0	1	1	0	1	0	0	0	1	0	1	1	0	0	0
Bagmati	Makwanpur		1	1	0	1	0	0	0	0	0	0	0	0	0	0	0	0	0	0	0	0	0
Bagmati	Chitwan		0	0	0	0	0	0	0	2	0	0	0	0	2	2	0	0	0	0	0	0	0
Gandaki	Gorkha		11	11	0	11	0	0	0	0	0	0	0	0	0	0	2	1	1	2	0	0	0
Gandaki	Lamjung		0	0	0	0	0	0	0	0	0	0	0	0	0	0	0	0	0	0	0	0	0
Gandaki	Tanahu		0	0	0	0	0	0	0	0	0	0	0	0	0	0	2	0	1	1	0	1	1
Gandaki	Syangja		0	0	0	0	0	0	0	0	0	0	0	0	0	0	1	0	1	1	0	0	0
Gandaki	Kaski		0	0	0	0	0	0	0	3	2	1	3	0	0	0	2	0	1	1	0	1	1
Gandaki	Manang		0	0	0	0	0	0	0	0	0	0	0	0	0	0	0	0	0	0	0	0	0
Gandaki	Mustang		0	0	0	0	0	0	0	8	1	4	5	3	0	3	0	0	0	0	0	0	0
Gandaki	Myagdi		0	0	0	0	0	0	0	0	0	0	0	0	0	0	0	0	0	0	0	0	0
Gandaki	Parbat		0	0	0	0	0	0	0	0	0	0	0	0	0	0	0	0	0	0	0	0	0
Gandaki	Baglung		1	1	0	1	0	0	0	0	0	0	0	0	0	0	1	0	1	1	0	0	0
Gandaki	Nawalpur		2	1	0	1	0	1	1	0	0	0	0	0	0	0	1	0	0	0	1	0	1
Karnali	Rukum Paschim		0	0	0	0	0	0	0	0	0	0	0	0	0	0	0	0	0	0	0	0	0
Karnali	Salyan		1	1	0	1	0	0	0	0	0	0	0	0	0	0	0	0	0	0	0	0	0
Karnali	Surkhet		0	0	0	0	0	0	0	0	0	0	0	0	0	0	0	0	0	0	0	0	0
Karnali	Dailekh		0	0	0	0	0	0	0	0	0	0	0	0	0	0	1	0	1	1	0	0	0
Karnali	Jajarkot		0	0	0	0	0	0	0	0	0	0	0	0	0	0	1	1	0	1	0	0	0
Karnali	Dolpa		0	0	0	0	0	0	0	0	0	0	0	0	0	0	0	0	0	0	0	0	0
Karnali	Jumla		0	0	0	0	0	0	0	0	0	0	0	0	0	0	0	0	0	0	0	0	0
Karnali	Kalikot		0	0	0	0	0	0	0	0	0	0	0	0	0	0	0	0	0	0	0	0	0
Karnali	Mugu		0	0	0	0	0	0	0	0	0	0	0	0	0	0	0	0	0	0	0	0	0
Karnali	Humla		0	0	0	0	0	0	0	0	0	0	0	0	0	0	0	0	0	0	0	0	0
Lumbini	Gulmi		0	0	0	0	0	0	0	0	0	0	0	0	0	0	1	1	0	1	0	0	0
Lumbini	Palpa		2	1	1	2	0	0	0	0	0	0	0	0	0	0	1	0	1	1	0	0	0
Lumbini	Nawalparasi		36	29	6	35	0	1	1	0	0	0	0	0	0	0	0	0	0	0	0	0	0
Lumbini	Rupandehi		128	111	15	126	2	0	2	0	0	0	0	0	0	0	1	0	1	1	0	0	0
Lumbini	Kapilbastu		154	133	13	146	1	7	8	0	0	0	0	0	0	0	2	1	0	1	1	0	1
Lumbini	Arghakhanchi		7	7	0	7	0	0	0	0	0	0	0	0	0	0	0	0	0	0	0	0	0
Lumbini	Pyuthan		1	1	0	1	0	0	0	0	0	0	0	0	0	0	0	0	0	0	0	0	0
Lumbini	Rolpa		0	0	0	0	0	0	0	0	0	0	0	0	0	0	0	0	0	0	0	0	0
Lumbini	Rukum Purba		0	0	0	0	0	0	0	0	0	0	0	0	0	0	0	0	0	0	0	0	0
Lumbini	Dang		11	11	0	11	0	0	0	0	0	0	0	0	0	0	1	0	1	1	0	0	0
Lumbini	Banke		103	98	3	101	2	0	2	0	0	0	0	0	0	0	3	3	0	3	0	0	0
Lumbini	Bardiya		11	11	0	11	0	0	0	0	0	0	0	0	0	0	0	0	0	0	0	0	0
Sudurpaschim	Bajura		0	0	0	0	0	0	0	1	0	1	1	0	0	0	0	0	0	0	0	0	0
Sudurpaschim	Bajhang		0	0	0	0	0	0	0	0	0	0	0	0	0	0	0	0	0	0	0	0	0
Sudurpaschim	Achham		1	1	0	1	0	0	0	0	0	0	0	0	0	0	1	0	1	1	0	0	0
Sudurpaschim	Doti		0	0	0	0	0	0	0	0	0	0	0	0	0	0	0	0	0	0	0	0	0
Sudurpaschim	Kailali		8	8	0	8	0	0	0	1	1	0	1	0	0	0	3	2	1	3	0	0	0
Sudurpaschim	Kanchanpur		0	0	0	0	0	0	0	0	0	0	0	0	0	0	1	0	1	1	0	0	0
Sudurpaschim	Dadeldhura		0	0	0	0	0	0	0	1	0	1	1	0	0	0	0	0	0	0	0	0	0

2.2 Religious Schools Details

Province	District	Local Level	Madrassas							Gumbas							Ashrams						
			Total Schools	Basic (1-5)	Basic (1-8)	Basic Level	Sec (1-10)	Sec (1-12)	Secondary Level	Total Schools	Basic (1-5)	Basic (1-8)	Basic Level	Sec (1-10)	Sec (1-12)	Secondary Level	Total Schools	Basic (1-5)	Basic (1-8)	Basic Level	Sec (1-10)	Sec (1-12)	Secondary Level
Sudurpaschim	Baitadi		0	0	0	0	0	0	0	0	0	0	0	0	0	0	0	0	0	0	0	0	0
Sudurpaschim	Darchula		0	0	0	0	0	0	0	0	0	0	0	0	0	0	0	0	0	0	0	0	0
Province 1			**172**	**141**	**28**	**169**	**3**	**0**	**3**	**32**	**26**	**6**	**32**	**0**	**0**	**0**	**43**	**23**	**15**	**38**	**2**	**3**	**5**
Madhesh			**345**	**329**	**14**	**343**	**2**	**0**	**2**	**1**	**1**	**0**	**1**	**0**	**0**	**0**	**1**	**1**	**0**	**1**	**0**	**0**	**0**
Bagmati			**4**	**3**	**1**	**4**	**0**	**0**	**0**	**14**	**4**	**5**	**9**	**2**	**3**	**5**	**10**	**1**	**7**	**8**	**0**	**2**	**2**
Gandaki			**14**	**13**	**0**	**13**	**0**	**1**	**1**	**11**	**3**	**5**	**8**	**3**	**0**	**3**	**9**	**1**	**5**	**6**	**1**	**2**	**3**
Lumbini			**453**	**402**	**38**	**440**	**5**	**8**	**13**	**0**	**0**	**0**	**0**	**0**	**0**	**0**	**9**	**5**	**3**	**8**	**1**	**0**	**1**
Karnali			**1**	**1**	**0**	**1**	**0**	**0**	**0**	**0**	**0**	**0**	**0**	**0**	**0**	**0**	**2**	**1**	**1**	**2**	**0**	**0**	**0**
Sudurpaschim			**9**	**9**	**0**	**9**	**0**	**0**	**0**	**3**	**1**	**2**	**3**	**0**	**0**	**0**	**5**	**2**	**3**	**5**	**0**	**0**	**0**
Nepal			**998**	**898**	**81**	**979**	**10**	**9**	**19**	**61**	**35**	**18**	**53**	**5**	**3**	**8**	**79**	**34**	**34**	**68**	**4**	**7**	**11**

Annex 3.1 Number of Community Learning Center

Province	District	Local Level	CLCs funded through		Total
			Federal Govt	Local Govt	
Province 1	Taplejung	Aathrai Tribeni Rural Municipality	2	0	2
Province 1	Taplejung	Maiwakhola Rural Municipality	2	0	2
Province 1	Taplejung	Meringden Rural Municipality	0	0	0
Province 1	Taplejung	Mikwakhola Rural Municipality	2	0	2
Province 1	Taplejung	Pathivara Yangwarak Rural Municipality	1	0	1
Province 1	Taplejung	Phaktanglung Rural Municipality	2	0	2
Province 1	Taplejung	Phungling Municipality	3	0	3
Province 1	Taplejung	Sidingba Rural Municipality	1	0	1
Province 1	Taplejung	Sirijangha Rural Municipality	3	0	3
Province 1	Panchthar	Falgunanda Rural Municipality	4	0	4
Province 1	Panchthar	Hilihang Rural Municipality	3	0	3
Province 1	Panchthar	Kummayak Rural Municipality	2	0	2
Province 1	Panchthar	Miklajung Rural Municipality	5	0	5
Province 1	Panchthar	Phalelung Rural Municipality	1	0	1
Province 1	Panchthar	Phidim Municipality	6	0	6
Province 1	Panchthar	Tumbewa Rural Municipality	2	0	2
Province 1	Panchthar	Yangwarak Rural Municipality	2	0	2
Province 1	Ilam	Chulachuli Rural Municipality	2	0	2
Province 1	Ilam	Deumai Municipality	4	0	4
Province 1	Ilam	Ilam Municipality	4	0	4
Province 1	Ilam	Mai Municipality	3	0	3
Province 1	Ilam	Maijogmai Rural Municipality	2	0	2
Province 1	Ilam	Mangsebung Rural Municipality	1	0	1
Province 1	Ilam	Phakphokthum Rural Municipality	5	0	5
Province 1	Ilam	Rong Rural Municipality	1	0	1
Province 1	Ilam	Sandakpur Rural Municipality	1	0	1
Province 1	Ilam	Suryodaya Municipality	3	0	3
Province 1	Jhapa	Arjundhara Municipality	2	0	2
Province 1	Jhapa	Barhadashi Rural Municipality	2	0	2
Province 1	Jhapa	Bhadrapur Municipality	3	0	3
Province 1	Jhapa	Birtamod Municipality	3	0	3
Province 1	Jhapa	Buddhashanti Rural Municipality	2	0	2
Province 1	Jhapa	Damak Municipality	3	0	3
Province 1	Jhapa	Gauradhaha Municipality	2	0	2
Province 1	Jhapa	Gauriganj Rural Municipality	1	0	1
Province 1	Jhapa	Haldibari Rural Municipality	1	0	1
Province 1	Jhapa	Jhapa Rural Municipality	1	0	1
Province 1	Jhapa	Kachankawal Rural Municipality	2	0	2
Province 1	Jhapa	Kamal Rural Municipality	1	0	1
Province 1	Jhapa	Kanakai Municipality	1	0	1
Province 1	Jhapa	Mechinagar Municipality	3	0	3
Province 1	Jhapa	Shivasatakshi Municipility	2	0	2
Province 1	Morang	Belbari Municipality	3	0	3
Province 1	Morang	Biratnagar Metropolitan City	10	0	10
Province 1	Morang	Budhiganga Rural Municipality	1	0	1
Province 1	Morang	Dhanapalthan Rural Municipality	1	0	1
Province 1	Morang	Gramthan Rural Municipality	2	0	2
Province 1	Morang	Jahada Rural Municipality	1	0	1
Province 1	Morang	Kanepokhari Rural Municipality	1	0	1
Province 1	Morang	Katahari Rural Municipality	1	0	1
Province 1	Morang	Kerabari Rural Municipality	2	0	2
Province 1	Morang	Letang Municipality	1	0	1
Province 1	Morang	Miklajung Rural Municipality	2	0	2

Annex 3.1 Number of Community Learning Center

Province	District	Local Level	CLCs funded through		Total
			Federal Govt	Local Govt	
Province 1	Morang	Pathari Shanishchare Municipality	2	0	2
Province 1	Morang	Rangeli Municipality	2	0	2
Province 1	Morang	Ratuwamai Municipality	3	0	3
Province 1	Morang	Sundarharaicha Municipality	1	0	1
Province 1	Morang	Sunwarshi Municipality	1	0	1
Province 1	Morang	Uralabari Municipality	1	0	1
Province 1	Sunsari	Barahkshetra Municipality	3	0	3
Province 1	Sunsari	Barju Rural Municipality	1	0	1
Province 1	Sunsari	Bhokraha Narsing Rural Municipality	2	0	2
Province 1	Sunsari	Dewanganj Rural Municipality	3	0	3
Province 1	Sunsari	Dharan Sub Metropolitan City	1	0	1
Province 1	Sunsari	Duhabi Municipality	1	0	1
Province 1	Sunsari	Gadhi Rural Municipality	1	0	1
Province 1	Sunsari	Harinagar Rural Municipality	3	0	3
Province 1	Sunsari	Inaruwa Municipality	3	0	3
Province 1	Sunsari	Itahari Sub Metropolitan City	4	0	4
Province 1	Sunsari	Koshi Rural Municipality	0	0	0
Province 1	Sunsari	Ramdhuni Municipality	0	0	0
Province 1	Dhankuta	Chaubise Rural Municipality	5	0	5
Province 1	Dhankuta	Chhathar Jorpati Rural Municipality	3	0	3
Province 1	Dhankuta	Dhankuta Municipality	4	0	4
Province 1	Dhankuta	Mahalaxmi Municipality	3	0	3
Province 1	Dhankuta	Pakhribas Municipality	4	0	4
Province 1	Dhankuta	Sangurigadhi Rural Municipality	6	0	6
Province 1	Dhankuta	Shahidbhumi Rural Municipality	2	0	2
Province 1	Terhathum	Aathrai Rural Municipality	4	0	4
Province 1	Terhathum	Chhathar Rural Municipality	3	0	3
Province 1	Terhathum	Laligurans Municipality	3	0	3
Province 1	Terhathum	Menchhayayem Rural Municipality	2	0	2
Province 1	Terhathum	Myanglung Municipality	5	0	5
Province 1	Terhathum	Phedap Rural Municipality	4	0	4
Province 1	Sankhuwasa	Bhotkhola Rural Municipality	0	0	0
Province 1	Sankhuwasa	Chainpur Municipality	5	0	5
Province 1	Sankhuwasa	Chichila Rural Municipality	0	0	0
Province 1	Sankhuwasa	Dharmadevi Municipality	2	0	2
Province 1	Sankhuwasa	Khandbari Municipality	5	0	5
Province 1	Sankhuwasa	Madi Municipality	2	0	2
Province 1	Sankhuwasa	Makalu Rural Municipality	3	0	3
Province 1	Sankhuwasa	Panchakhapan Municipality	1	0	1
Province 1	Sankhuwasa	Sabhapokhari Rural Municipality	0	0	0
Province 1	Sankhuwasa	Silichong Rural Municipality	1	0	1
Province 1	Bhojpur	Aamchowk Rural Municipality	2	0	2
Province 1	Bhojpur	Arun Rural Municipality	1	0	1
Province 1	Bhojpur	Bhojpur Municipality	5	0	5
Province 1	Bhojpur	Hatuwagadhi Rural Municipality	2	0	2
Province 1	Bhojpur	Pauwadungma Rural Municipality	2	0	2
Province 1	Bhojpur	Ramprasad Rai Rural Municipality	1	0	1
Province 1	Bhojpur	Salpasilichho Rural Municipality	1	0	1
Province 1	Bhojpur	Shadananda Municipality	3	0	3
Province 1	Bhojpur	Temkemaiyung Rural Municipality	2	0	2
Province 1	Solukhumbu	Khumbupasanglahm Rural Municipality	0	0	0
Province 1	Solukhumbu	Likhupike Rural Municipality	2	0	2
Province 1	Solukhumbu	Mahakulung Rural Municipality	0	1	1

Annex 3.1 Number of Community Learning Center

Province	District	Local Level	CLCs funded through		Total
			Federal Govt	Local Govt	
Province 1	Solukhumbu	Mapya Dudhkoshi Rural Municipality	1	1	2
Province 1	Solukhumbu	Nechasalyan Rural Municipality	2	0	2
Province 1	Solukhumbu	Solududhakunda Municipality	1	0	1
Province 1	Solukhumbu	Sotang Rural Municipality	2	0	2
Province 1	Solukhumbu	Thulung Dudhkoshi Rural Municipality	4	0	4
Province 1	Okhaldhunga	Champadevi Rural Municipality	3	0	3
Province 1	Okhaldhunga	Chisankhugadhi Rural Municipality	2	0	2
Province 1	Okhaldhunga	Khijidemba Rural Municipality	2	0	2
Province 1	Okhaldhunga	Likhu Rural Municipality	2	0	2
Province 1	Okhaldhunga	Manebhanjyang Rural Municipality	3	0	3
Province 1	Okhaldhunga	Molung Rural Municipality	3	0	3
Province 1	Okhaldhunga	Siddhicharan Municipality	3	0	3
Province 1	Okhaldhunga	Sunkoshi Rural Municipality	6	0	6
Province 1	Khotang	Aiselukharka Rural Municipality	4	0	4
Province 1	Khotang	Barahapokhari Rural Municipality	2	0	2
Province 1	Khotang	Diktel Rupakot Majhuwagadhi Municipality	4	0	4
Province 1	Khotang	Diprung Chuichumma Rural Municipality	3	0	3
Province 1	Khotang	Halesi Tuwachung Municipality	3	0	3
Province 1	Khotang	Jantedhunga Rural Municipality	2	0	2
Province 1	Khotang	Kepilasagadhi Rural Municipality	2	0	2
Province 1	Khotang	Khotehang Rural Municipality	4	0	4
Province 1	Khotang	Rawa Besi Rural Municipality	3	0	3
Province 1	Khotang	Sakela Rural Municipality	2	0	2
Province 1	Udayapur	Belaka Municipality	2	0	2
Province 1	Udayapur	Chaudandigadhi Municipality	4	0	4
Province 1	Udayapur	Katari Municipality	6	0	6
Province 1	Udayapur	Limchungbung Rural Municipality	3	0	3
Province 1	Udayapur	Rautamai Rural Municipality	4	0	4
Province 1	Udayapur	Tapli Rural Municipality	2	0	2
Province 1	Udayapur	Triyuga Municipality	6	0	6
Province 1	Udayapur	Udayapurgadhi Rural Municipality	2	0	2
Madhesh	Saptari	Agnisair Krishnasawaran Rural Municipality	0	0	0
Madhesh	Saptari	Balan Bihul Rural Municipality	0	0	0
Madhesh	Saptari	Bishnupur Rural Municipality	0	0	0
Madhesh	Saptari	Bodebarsaien Municipality	3	0	3
Madhesh	Saptari	Chhinnamasta Rural Municipality	1	0	1
Madhesh	Saptari	Dakneshwori Municipality	3	0	3
Madhesh	Saptari	Hanumannagar Kankalini Municipality	2	0	2
Madhesh	Saptari	Kanchanroop Municipality	3	0	3
Madhesh	Saptari	Khadak Municipality	1	0	1
Madhesh	Saptari	Mahadeva Rural Municipality	2	0	2
Madhesh	Saptari	Rajbiraj Municipality	1	0	1
Madhesh	Saptari	Rajgadh Rural Municipality	0	0	0
Madhesh	Saptari	Rupani Rural Municipality	1	0	1
Madhesh	Saptari	Saptakoshi Municipality	1	0	1
Madhesh	Saptari	Shambhunath Municipality	3	0	3
Madhesh	Saptari	Surunga Municipality	2	0	2
Madhesh	Saptari	Tilathi Koiladi Rural Municipality	0	0	0
Madhesh	Saptari	Tirahut Rural Municipality	2	0	2
Madhesh	Siraha	Arnama Rural Municipality	1	0	1
Madhesh	Siraha	Aurahi Rural Municipality	1	0	1
Madhesh	Siraha	Bariyarpatti Rural Municipality	0	0	0
Madhesh	Siraha	Bhagawanpur Rural Municipality	0	0	0

Annex 3.1 Number of Community Learning Center

Province	District	Local Level	CLCs funded through		Total
			Federal Govt	Local Govt	
Madhesh	Siraha	Bishnupur Rural Municipality	2	0	2
Madhesh	Siraha	Dhangadhimai Municipality	0	0	0
Madhesh	Siraha	Golbazar Municipality	3	0	3
Madhesh	Siraha	Kalyanpur Municipality	5	0	5
Madhesh	Siraha	Karjanha Municipality	3	0	3
Madhesh	Siraha	Lahan Municipality	7	0	7
Madhesh	Siraha	Laxmipur Patari Rural Municipality	2	0	2
Madhesh	Siraha	Mirchaiya Municipality	2	0	2
Madhesh	Siraha	Naraha Rural Municipality	2	0	2
Madhesh	Siraha	Navarajpur Rural Municipality	2	0	2
Madhesh	Siraha	Sakhuwanankarkatti Rural Municipality	4	0	4
Madhesh	Siraha	Siraha Municipality	7	0	7
Madhesh	Siraha	Sukhipur Municipality	3	0	3
Madhesh	Dhanusha	Aurahi Rural Municipality	2	0	2
Madhesh	Dhanusha	Bateswor Rural Municipality	0	0	0
Madhesh	Dhanusha	Bideha Municipality	2	0	2
Madhesh	Dhanusha	Dhanauji Rural Municipality	0	0	0
Madhesh	Dhanusha	Dhanusadham Municipality	2	0	2
Madhesh	Dhanusha	Ganeshman Charnath Municipality	0	0	0
Madhesh	Dhanusha	Hanspur Municipality	4	0	4
Madhesh	Dhanusha	Janaknandini Rural Municipality	6	0	6
Madhesh	Dhanusha	Janakpurdham Sub Metropolitan City	4	0	4
Madhesh	Dhanusha	Kamala Municipality	1	0	1
Madhesh	Dhanusha	Kshireshwornath Municipality	0	0	0
Madhesh	Dhanusha	Laxminiya Rural Municipality	0	0	0
Madhesh	Dhanusha	Mithila Bihari Rural Municipality	1	0	1
Madhesh	Dhanusha	Mithila Municipality	1	0	1
Madhesh	Dhanusha	Mukhiyapatti Musaharniya Rural Municipality	3	0	3
Madhesh	Dhanusha	Nagarain Municipality	2	0	2
Madhesh	Dhanusha	Sabaila Municipality	3	0	3
Madhesh	Dhanusha	Sahidnagar Municipality	5	0	5
Madhesh	Mahottari	Aurahi Municipality	2	0	2
Madhesh	Mahottari	Balwa Municipality	3	0	3
Madhesh	Mahottari	Bardibas Municipality	2	0	2
Madhesh	Mahottari	Bhangaha Municipality	4	0	4
Madhesh	Mahottari	Ekdara Rural Municipality	2	0	2
Madhesh	Mahottari	Gaushala Municipality	2	0	2
Madhesh	Mahottari	Jaleswor Municipality	8	0	8
Madhesh	Mahottari	Loharpatti Municipality	3	0	3
Madhesh	Mahottari	Mahottari Rural Municipality	3	0	3
Madhesh	Mahottari	Manara Sisawa Municipality	3	0	3
Madhesh	Mahottari	Matihani Municipality	2	0	2
Madhesh	Mahottari	Pipra Rural Municipality	1	0	1
Madhesh	Mahottari	Ramgopalpur Municipality	2	0	2
Madhesh	Mahottari	Samsi Rural Municipality	3	0	3
Madhesh	Mahottari	Sonama Rural Municipality	4	0	4
Madhesh	Sarlahi	Bagmati Municipality	1	0	1
Madhesh	Sarlahi	Balara Municipality	1	0	1
Madhesh	Sarlahi	Barahathawa Municipality	0	0	0
Madhesh	Sarlahi	Basbariya Rural Municipality	0	0	0
Madhesh	Sarlahi	Bishnu Rural Municipality	0	0	0
Madhesh	Sarlahi	Brahmapuri Rural Municipality	0	0	0
Madhesh	Sarlahi	Chakraghatta Rural Municipality	0	0	0

Annex 3.1 Number of Community Learning Center

Province	District	Local Level	CLCs funded through		Total
			Federal Govt	Local Govt	
Madhesh	Sarlahi	Chandranagar Rural Municipality	0	0	0
Madhesh	Sarlahi	Dhankaul Rural Municipality	0	0	0
Madhesh	Sarlahi	Godaita Municipality	1	0	1
Madhesh	Sarlahi	Harion Municipality	1	0	1
Madhesh	Sarlahi	Haripur Municipality	0	0	0
Madhesh	Sarlahi	Haripurwa Municipality	0	0	0
Madhesh	Sarlahi	Ishworpur Municipality	0	0	0
Madhesh	Sarlahi	Kabilasi Municipality	0	0	0
Madhesh	Sarlahi	Kaudena Rural Municipality	0	0	0
Madhesh	Sarlahi	Lalbandi Municipality	0	0	0
Madhesh	Sarlahi	Malangwa Municipality	0	0	0
Madhesh	Sarlahi	Parsa Rural Municipality	0	0	0
Madhesh	Sarlahi	Ramnagar Rural Municipality	0	0	0
Madhesh	Rautahat	Baudhimai Municipality	5	0	5
Madhesh	Rautahat	Brindaban Municipality	3	0	3
Madhesh	Rautahat	Chandrapur Municipality	0	0	0
Madhesh	Rautahat	Debahi Gonahi Municipality	1	0	1
Madhesh	Rautahat	Durga Bhagawati Rural Municipality	0	0	0
Madhesh	Rautahat	Gadhimai Municipality	2	0	2
Madhesh	Rautahat	Garuda Municipality	3	0	3
Madhesh	Rautahat	Gaur Municipality	7	0	7
Madhesh	Rautahat	Gujara Municipality	1	0	1
Madhesh	Rautahat	Ishanath Municipality	2	0	2
Madhesh	Rautahat	Katahariya Municipality	5	0	5
Madhesh	Rautahat	Madav Narayan Municipality	3	0	3
Madhesh	Rautahat	Maulapur Municipality	2	0	2
Madhesh	Rautahat	Paroha Municipality	2	0	2
Madhesh	Rautahat	Phatuwa Bijayapur Municipality	1	0	1
Madhesh	Rautahat	Rajdevi Municipality	0	0	0
Madhesh	Rautahat	Rajpur Municipality	2	0	2
Madhesh	Rautahat	Yamunamai Rural Municipality	1	0	1
Madhesh	Bara	Aadarsha Kotwal Rural Municipality	2	0	2
Madhesh	Bara	Baragadi Rural Municipality	6	0	6
Madhesh	Bara	Bishrampur Rural Municipality	0	0	0
Madhesh	Bara	Devtal Rural Municipality	0	0	0
Madhesh	Bara	Jeetpursimara Sub Metropolitan City	2	0	2
Madhesh	Bara	Kalaiya Sub Metropolitan City	7	0	7
Madhesh	Bara	Karaiyamai Rural Municipality	4	0	4
Madhesh	Bara	Kolhabi Municipality	1	0	1
Madhesh	Bara	Mahagadhimai Municipality	5	0	5
Madhesh	Bara	Nijgadh Municipality	1	0	1
Madhesh	Bara	Pachrauta Piparpati Municipality	2	0	2
Madhesh	Bara	Parwanipur Rural Municipality	0	0	0
Madhesh	Bara	Pheta Rural Municipality	1	0	1
Madhesh	Bara	Prasauni Rural Municipality	3	0	3
Madhesh	Bara	Simroungadh Municipality	3	0	3
Madhesh	Bara	Subarna Rural Municipality	1	0	1
Madhesh	Parsa	Bahudarmai Municipality	1	0	1
Madhesh	Parsa	Bindabasini Rural Municipality	4	0	4
Madhesh	Parsa	Birgunj Metropolitan City	8	0	8
Madhesh	Parsa	Chhipaharmai Rural Municipality	2	0	2
Madhesh	Parsa	Dhobini Rural Municipality	4	0	4
Madhesh	Parsa	Jaganathpur Rural Municipality	4	0	4

Annex 3.1 Number of Community Learning Center

Province	District	Local Level	CLCs funded through		Total
			Federal Govt	Local Govt	
Madhesh	Parsa	Jira Bhawani Rural Municipality	0	0	0
Madhesh	Parsa	Kalikamai Rural Municipality	0	0	0
Madhesh	Parsa	Pakahamainpur Rural Municipality	0	0	0
Madhesh	Parsa	Parsagadi Municipality	2	0	2
Madhesh	Parsa	Paterwasugauli Rural Municipality	7	0	7
Madhesh	Parsa	Pokhariya Municipality	4	0	4
Madhesh	Parsa	Sakhuwa Prasauni Rural Municipality	5	0	5
Madhesh	Parsa	Thori Rural Municipality	3	0	3
Bagmati	Sindhuli	Dudhauli Municipality	9	0	9
Bagmati	Sindhuli	Ghanglekh Rural Municipality	5	0	5
Bagmati	Sindhuli	Golanjor Rural Municipality	4	0	4
Bagmati	Sindhuli	Hariharpurgadhi Rural Municipality	4	0	4
Bagmati	Sindhuli	Kamalamai Municipality	4	0	4
Bagmati	Sindhuli	Marin Rural Municipality	3	0	3
Bagmati	Sindhuli	Phikkal Rural Municipality	3	0	3
Bagmati	Sindhuli	Sunkoshi Rural Municipality	3	0	3
Bagmati	Sindhuli	Tinpatan Rural Municipality	7	0	7
Bagmati	Ramechhap	Doramba Rural Municipality	5	0	5
Bagmati	Ramechhap	Gokulganga Rural Municipality	4	0	4
Bagmati	Ramechhap	Khadadevi Rural Municipality	6	0	6
Bagmati	Ramechhap	Likhu Tamakosh Rural Municipality	4	0	4
Bagmati	Ramechhap	Manthali Municipality	10	0	10
Bagmati	Ramechhap	Ramechhap Municipality	7	0	7
Bagmati	Ramechhap	Sunapati Rural Municipality	5	0	5
Bagmati	Ramechhap	Umakunda Rural Municipality	5	0	5
Bagmati	Dolakha	Baiteshwor Rural Municipality	5	0	5
Bagmati	Dolakha	Bhimeshwor Municipality	10	0	10
Bagmati	Dolakha	Bigu Rural Municipality	6	0	6
Bagmati	Dolakha	Gaurishankar Rural Municipality	5	0	5
Bagmati	Dolakha	Jiri Municipality	3	0	3
Bagmati	Dolakha	Kalinchok Rural Municipality	5	0	5
Bagmati	Dolakha	Melung Rural Municipality	4	0	4
Bagmati	Dolakha	Sailung Rural Municipality	3	0	3
Bagmati	Dolakha	Tamakoshi Rural Municipality	4	0	4
Bagmati	Sindhupalcho	Balefi Rural Municipality	4	0	4
Bagmati	Sindhupalcho	Barhabise Municipality	2	0	2
Bagmati	Sindhupalcho	Bhotekoshi Rural Municipality	4	0	4
Bagmati	Sindhupalcho	Chautara Sangachokgadhi Municipality	8	0	8
Bagmati	Sindhupalcho	Helambu Rural Municipality	3	0	3
Bagmati	Sindhupalcho	Indrawati Rural Municipality	2	0	2
Bagmati	Sindhupalcho	Jugal Rural Municipality	2	0	2
Bagmati	Sindhupalcho	Lisankhu Pakhar Rural Municipality	3	0	3
Bagmati	Sindhupalcho	Melamchi Municipality	4	0	4
Bagmati	Sindhupalcho	Panchpokhari Thangpal Rural Municipality	7	0	7
Bagmati	Sindhupalcho	Sunkoshi Rural Municipality	4	0	4
Bagmati	Sindhupalcho	Tripurasundari Rural Municipality	5	0	5
Bagmati	Kavrepalanch	Banepa Municipality	2	0	2
Bagmati	Kavrepalanch	Bethanchowk Rural Municipality	2	0	2
Bagmati	Kavrepalanch	Bhumlu Rural Municipality	2	0	2
Bagmati	Kavrepalanch	Chaurideurali Rural Municipality	7	0	7
Bagmati	Kavrepalanch	Dhulikhel Municipality	1	0	1
Bagmati	Kavrepalanch	Khanikhola Rural Municipality	1	0	1
Bagmati	Kavrepalanch	Mahabharat Rural Municipality	3	0	3

Annex 3.1 Number of Community Learning Center

Province	District	Local Level	CLCs funded through		Total
			Federal Govt	Local Govt	
Bagmati	Kavrepalanch	Mandandeupur Municipality	3	0	3
Bagmati	Kavrepalanch	Namobuddha Municipality	2	0	2
Bagmati	Kavrepalanch	Panauti Municipality	1	0	1
Bagmati	Kavrepalanch	Panchkhal Municipality	2	0	2
Bagmati	Kavrepalanch	Roshi Rural Municipality	5	0	5
Bagmati	Kavrepalanch	Temal Rural Municipality	3	0	3
Bagmati	Lalitpur	Bagmati Rural Municipality	3	0	3
Bagmati	Lalitpur	Godawari Municipality	4	0	4
Bagmati	Lalitpur	Konjyosom Rural Municipality	1	0	1
Bagmati	Lalitpur	Lalitpur Sub Metropolitan City	9	0	9
Bagmati	Lalitpur	Mahalaxmi Municipality	5	0	5
Bagmati	Lalitpur	Mahankal Rural Municipality	4	0	4
Bagmati	Bhaktapur	Bhaktapur Municipality	3	0	3
Bagmati	Bhaktapur	Changunarayan Municipality	8	0	8
Bagmati	Bhaktapur	Madhyapur Thimi Municipality	3	0	3
Bagmati	Bhaktapur	Suryabinayak Municipality	8	0	8
Bagmati	Kathmandu	Budhanilkantha Municipality	2	0	2
Bagmati	Kathmandu	Chandragiri Municipality	0	0	0
Bagmati	Kathmandu	Dakshinkali Municipality	1	0	1
Bagmati	Kathmandu	Gokarneshwor Municipality	0	0	0
Bagmati	Kathmandu	Kageshwori Manahara Municipality	1	0	1
Bagmati	Kathmandu	Kathmandu Metropolitan City	14	0	14
Bagmati	Kathmandu	Kirtipur Municipality	2	0	2
Bagmati	Kathmandu	Nagarjun Municipality	3	0	3
Bagmati	Kathmandu	Shankharapur Municipality	3	0	3
Bagmati	Kathmandu	Tarakeshwor Municipality	3	0	3
Bagmati	Kathmandu	Tokha Municipality	2	0	2
Bagmati	Nuwakot	Belkotgadhi Municipality	4	0	4
Bagmati	Nuwakot	Bidur Municipality	4	2	6
Bagmati	Nuwakot	Dupcheshwar Rural Municipality	5	0	5
Bagmati	Nuwakot	Kakani Rural Municipality	3	0	3
Bagmati	Nuwakot	Kispang Rural Municipality	5	0	5
Bagmati	Nuwakot	Likhu Rural Municipality	3	0	3
Bagmati	Nuwakot	Myagang Rural Municipality	5	0	5
Bagmati	Nuwakot	Panchakanya Rural Municipality	4	0	4
Bagmati	Nuwakot	Shivapuri Rural Municipality	6	0	6
Bagmati	Nuwakot	Suryagadhi Rural Municipality	2	0	2
Bagmati	Nuwakot	Tadi Rural Municipality	5	0	5
Bagmati	Nuwakot	Tarkeshwar Rural Municipality	2	0	2
Bagmati	Rasuwa	Aamachhodingmo Rural Municipality	4	0	4
Bagmati	Rasuwa	Gosaikunda Rural Municipality	6	0	6
Bagmati	Rasuwa	Kalika Rural Municipality	3	0	3
Bagmati	Rasuwa	Naukunda Rural Municipality	3	0	3
Bagmati	Rasuwa	Uttargaya Rural Municipality	3	0	3
Bagmati	Dhading	Benighat Rorang Rural Municipality	4	0	4
Bagmati	Dhading	Dhunibesi Municipality	1	0	1
Bagmati	Dhading	Gajuri Rural Municipality	2	0	2
Bagmati	Dhading	Galchi Rural Municipality	3	0	3
Bagmati	Dhading	Gangjamuna Rural Municipality	4	0	4
Bagmati	Dhading	Jwalamukhi Rural Municipality	2	0	2
Bagmati	Dhading	Khaniyabash Rural Municipality	3	0	3
Bagmati	Dhading	Netrawati Dabjong Rural Municipality	2	0	2
Bagmati	Dhading	Nilkantha Municipality	6	0	6

Annex 3.1 Number of Community Learning Center

Province	District	Local Level	CLCs funded through		Total
			Federal Govt	Local Govt	
Bagmati	Dhading	Rubi Valley Rural Municipality	3	0	3
Bagmati	Dhading	Siddhalek Rural Municipality	3	0	3
Bagmati	Dhading	Thakre Rural Municipality	3	0	3
Bagmati	Dhading	Tripura sundari Rural Municipality	4	0	4
Bagmati	Makwanpur	Bagmati Rural Municipality	3	0	3
Bagmati	Makwanpur	Bakaiya Rural Municipality	1	0	1
Bagmati	Makwanpur	Bhimphedi Rural Municipality	2	0	2
Bagmati	Makwanpur	Hetauda Sub Metropolitan City	10	0	10
Bagmati	Makwanpur	Indrasarowar Rural Municipality	3	0	3
Bagmati	Makwanpur	Kailash Rural Municipality	2	0	2
Bagmati	Makwanpur	Makawanpurgadhi Rural Municipality	1	0	1
Bagmati	Makwanpur	Manahari Rural Municipality	2	0	2
Bagmati	Makwanpur	Raksirang Rural Municipality	3	0	3
Bagmati	Makwanpur	Thaha Municipality	1	0	1
Bagmati	Chitwan	Bharatpur Metropolitan City	12	0	12
Bagmati	Chitwan	Ichchhyakamana Rural Municipality	1	0	1
Bagmati	Chitwan	Kalika Municipality	2	0	2
Bagmati	Chitwan	Khairahani Municipality	2	0	2
Bagmati	Chitwan	Madi Municipality	2	0	2
Bagmati	Chitwan	Rapti Municipality	5	0	5
Bagmati	Chitwan	Ratnangar Municipality	8	0	8
Gandaki	Gorkha	Aarughat Rural Municipality	4	0	4
Gandaki	Gorkha	Ajirkot Rural Municipality	1	0	1
Gandaki	Gorkha	Barpak Sulikot Rural Municipality	3	0	3
Gandaki	Gorkha	Bhimsen Thapa Rural Municipality	4	0	4
Gandaki	Gorkha	Chumanuwari Rural Municipality	1	0	1
Gandaki	Gorkha	Dharche Rural Municipality	1	0	1
Gandaki	Gorkha	Gandaki Rural Municipality	2	0	2
Gandaki	Gorkha	Gorkha Municipality	5	0	5
Gandaki	Gorkha	Palungtar Municipality	5	1	6
Gandaki	Gorkha	Sahid Lakhan Rural Municipality	2	0	2
Gandaki	Gorkha	Siranchowk Rural Municipality	2	0	2
Gandaki	Lamjung	Besishahar Municipality	3	0	3
Gandaki	Lamjung	Dordi Rural Municipality	3	0	3
Gandaki	Lamjung	Dudhpokhari Rural Municipality	1	0	1
Gandaki	Lamjung	Kwholasothar Rural Municipality	2	0	2
Gandaki	Lamjung	Madhya Nepal Municipality	4	0	4
Gandaki	Lamjung	Marsyangdi Rural Municipality	3	0	3
Gandaki	Lamjung	Rainas Municipality	5	0	5
Gandaki	Lamjung	Sundarbazar Municipality	3	0	3
Gandaki	Tanahu	Aanbookhaireni Rural Municipality	1	0	1
Gandaki	Tanahu	Bandipur Rural Municipality	0	0	0
Gandaki	Tanahu	Bhanu Municipality	7	0	7
Gandaki	Tanahu	Bhimad Municipality	0	0	0
Gandaki	Tanahu	Byas Municipality	8	0	8
Gandaki	Tanahu	Devghat Rural Municipality	1	0	1
Gandaki	Tanahu	Ghiring Rural Municipality	1	0	1
Gandaki	Tanahu	Myagde Rural Municipality	3	0	3
Gandaki	Tanahu	Rishing Rural Municipality	0	0	0
Gandaki	Tanahu	Shuklagandaki Municipality	4	0	4
Gandaki	Syangja	Aandhikhola Rural Municipality	2	0	2
Gandaki	Syangja	Arjunchaupari Rural Municipality	1	0	1
Gandaki	Syangja	Bhirkot Municipality	3	0	3

Annex 3.1 Number of Community Learning Center

Province	District	Local Level	CLCs funded through		Total
			Federal Govt	Local Govt	
Gandaki	Syangja	Biruwa Rural Municipality	1	0	1
Gandaki	Syangja	Chapakot Municipality	4	0	4
Gandaki	Syangja	Galyang Municipality	3	0	3
Gandaki	Syangja	Harinas Rural Municipality	1	0	1
Gandaki	Syangja	Kaligandagi Rural Municipality	3	0	3
Gandaki	Syangja	Phedikhola Rural Municipality	1	0	1
Gandaki	Syangja	Putalibazar Municipality	6	0	6
Gandaki	Syangja	Waling Municipality	4	0	4
Gandaki	Kaski	Annapurna Rural Municipality	2	0	2
Gandaki	Kaski	Machhapuchchhre Rural Municipality	5	0	5
Gandaki	Kaski	Madi Rural Municipality	4	0	4
Gandaki	Kaski	Pokhara Metropolitan City	18	0	18
Gandaki	Kaski	Rupa Rural Municipality	2	0	2
Gandaki	Manang	Chame Rural Municipality	1	0	1
Gandaki	Manang	Manang Ngisyang Rural Municipality	5	0	5
Gandaki	Manang	Narpa Bhumi Rural Municipality	2	0	2
Gandaki	Manang	Narso Rural Municipality	3	0	3
Gandaki	Mustang	Baragaun Muktikshetra Rural Municipality	0	0	0
Gandaki	Mustang	Gharapjhong Rural Municipality	2	0	2
Gandaki	Mustang	Lo Ghekar Damodarkunda Rural Municipality	0	0	0
Gandaki	Mustang	Lomanthang Rural Municipality	1	0	1
Gandaki	Mustang	Thasang Rural Municipality	3	0	3
Gandaki	Myagdi	Annapurna Rural Municipality	5	0	5
Gandaki	Myagdi	Beni Municipality	7	0	7
Gandaki	Myagdi	Dhawalagiri Rural Municipality	3	0	3
Gandaki	Myagdi	Malika Rural Municipality	4	0	4
Gandaki	Myagdi	Mangala Rural Municipality	3	0	3
Gandaki	Myagdi	Raghuganga Rural Municipality	2	0	2
Gandaki	Parbat	Bihadi Rural Municipality	2	0	2
Gandaki	Parbat	Jaljala Rural Municipality	4	0	4
Gandaki	Parbat	Kushma Municipality	3	0	3
Gandaki	Parbat	Mahashila Rural Municipality	2	0	2
Gandaki	Parbat	Modi Rural Municipality	4	0	4
Gandaki	Parbat	Painyu Rural Municipality	2	0	2
Gandaki	Parbat	Phalewas Municipality	8	0	8
Gandaki	Baglung	Badigad Rural Municipality	1	0	1
Gandaki	Baglung	Baglung Municipality	6	0	6
Gandaki	Baglung	Bareng Rural Municipality	2	0	2
Gandaki	Baglung	Dhorpatan Municipality	3	0	3
Gandaki	Baglung	Galkot Municipality	4	0	4
Gandaki	Baglung	Jaimuni Municipality	5	0	5
Gandaki	Baglung	Kanthekhola Rural Municipality	4	0	4
Gandaki	Baglung	Nisikhola Rural Municipality	1	0	1
Gandaki	Baglung	Taman Khola Rural Municipality	0	0	0
Gandaki	Baglung	Tara Khola Rural Municipality	0	0	0
Gandaki	Nawalpur	Baudikali Rural Municipality	2	0	2
Gandaki	Nawalpur	Binayi Tribeni Rural Municipality	1	0	1
Gandaki	Nawalpur	Bulingtar Rural Municipality	1	0	1
Gandaki	Nawalpur	Devchuli Municipality	2	0	2
Gandaki	Nawalpur	Gaidakot Municipality	4	0	4
Gandaki	Nawalpur	Hupsekot Rural Municipality	1	0	1
Gandaki	Nawalpur	Kawaswoti Municipality	4	0	4
Gandaki	Nawalpur	Madhyabindu Municipality	2	0	2

Annex 3.1 Number of Community Learning Center

Province	District	Local Level	CLCs funded through		Total
			Federal Govt	Local Govt	
Karnali	Rukum	Aathbiskot Municipality	5	0	5
Karnali	Rukum	Banphikot Rural Municipality	3	0	3
Karnali	Rukum	Chaurjahari Municipality	4	0	4
Karnali	Rukum	Musikot Municipality	6	0	6
Karnali	Rukum	Sani Bheri Rural Municipality	4	0	4
Karnali	Rukum	Tribeni Rural Municipality	3	0	3
Karnali	Salyan	Bagchaur Municipality	3	0	3
Karnali	Salyan	Bangad Kupinde Municipality	2	0	2
Karnali	Salyan	Chhatreshwori Rural Municipality	2	0	2
Karnali	Salyan	Darma Rural Municipality	1	0	1
Karnali	Salyan	Kalimati Rural Municipality	1	0	1
Karnali	Salyan	Kapurkot Rural Municipality	2	0	2
Karnali	Salyan	Kumakh Rural Municipality	1	0	1
Karnali	Salyan	Sharada Municipality	4	0	4
Karnali	Salyan	Siddha Kumakh Rural Municipality	1	0	1
Karnali	Salyan	Tribeni Rural Municipality	1	0	1
Karnali	Surkhet	Barahatal Rural Municipality	1	0	1
Karnali	Surkhet	Bheriganga Municipality	4	0	4
Karnali	Surkhet	Birendranagar Municipality	5	0	5
Karnali	Surkhet	Chaukune Rural Municipality	3	0	3
Karnali	Surkhet	Chingad Rural Municipality	3	0	3
Karnali	Surkhet	Gurbhakot Municipality	3	0	3
Karnali	Surkhet	Lekbesi Municipality	1	0	1
Karnali	Surkhet	Panchpuri Municipality	2	0	2
Karnali	Surkhet	Simta Rural Municipality	3	0	3
Karnali	Dailekh	Aathabis Municipality	6	0	6
Karnali	Dailekh	Bhagawatimai Rural Municipality	4	0	4
Karnali	Dailekh	Bhairabi Rural Municipality	3	0	3
Karnali	Dailekh	Chamunda Bindrasaini Municipality	2	0	2
Karnali	Dailekh	Dullu Municipality	8	0	8
Karnali	Dailekh	Dungeshwor Rural Municipality	3	0	3
Karnali	Dailekh	Gurans Rural Municipality	4	0	4
Karnali	Dailekh	Mahabu Rural Municipality	2	0	2
Karnali	Dailekh	Narayan Municipality	4	0	4
Karnali	Dailekh	Naumule Rural Municipality	4	0	4
Karnali	Dailekh	Thantikandh Rural Municipality	2	0	2
Karnali	Jajarkot	Barekot Rural Municipality	4	0	4
Karnali	Jajarkot	Bheri Municipality	4	0	4
Karnali	Jajarkot	Chhedagad Municipality	4	0	4
Karnali	Jajarkot	Junichande Rural Municipality	2	0	2
Karnali	Jajarkot	Kuse Rural Municipality	3	0	3
Karnali	Jajarkot	Nalagad Municipality	5	0	5
Karnali	Jajarkot	Shibalaya Rural Municipality	2	0	2
Karnali	Dolpa	Chharka Tangsong Rural Municipality	1	0	1
Karnali	Dolpa	Dolpo Buddha Rural Municipality	0	0	0
Karnali	Dolpa	Jagadulla Rural Municipality	2	0	2
Karnali	Dolpa	Kaike Rural Municipality	2	0	2
Karnali	Dolpa	Mudkechula Rural Municipality	3	0	3
Karnali	Dolpa	Shey Phoksundo Rural Municipality	3	0	3
Karnali	Dolpa	Thuli Bheri Municipality	3	0	3
Karnali	Dolpa	Tripurasundari Municipality	6	0	6
Karnali	Jumla	Chandannath Municipality	4	0	4
Karnali	Jumla	Guthichaur Rural Municipality	1	0	1

Annex 3.1 Number of Community Learning Center

Province	District	Local Level	CLCs funded through		Total
			Federal Govt	Local Govt	
Karnali	Jumla	Hima Rural Municipality	3	0	3
Karnali	Jumla	Kanakasundari Rural Municipality	3	0	3
Karnali	Jumla	Patrasi Rural Municipality	4	0	4
Karnali	Jumla	Sinja Rural Municipality	1	0	1
Karnali	Jumla	Tatopani Rural Municipality	3	0	3
Karnali	Jumla	Tila Rural Municipality	4	0	4
Karnali	Kalikot	Khandachakra Municipality	2	0	2
Karnali	Kalikot	Mahawai Rural Municipality	3	0	3
Karnali	Kalikot	Naraharinath Rural Municipality	5	0	5
Karnali	Kalikot	Pachaljharana Rural Municipality	3	0	3
Karnali	Kalikot	Palata Rural Municipality	3	0	3
Karnali	Kalikot	Raskot Municipality	3	0	3
Karnali	Kalikot	Sanni Tribeni Rural Municipality	3	0	3
Karnali	Kalikot	Shubhakalika Rural Municipality	3	0	3
Karnali	Kalikot	Tilagufa Municipality	4	0	4
Karnali	Mugu	Chhayanath Rara Municipality	5	0	5
Karnali	Mugu	Khatyad Rural Municipality	6	0	6
Karnali	Mugu	Mugum Karmarong Rural Municipality	3	0	3
Karnali	Mugu	Soru Rural Municipality	6	0	6
Karnali	Humla	Adanchuli Rural Municipality	1	0	1
Karnali	Humla	Chankheli Rural Municipality	4	0	4
Karnali	Humla	Kharpunath Rural Municipality	4	0	4
Karnali	Humla	Namkha Rural Municipality	1	0	1
Karnali	Humla	Sarkegad Rural Municipality	5	0	5
Karnali	Humla	Simkot Rural Municipality	5	0	5
Karnali	Humla	Tanjakot Rural Municipality	2	0	2
Lumbini	Gulmi	Chandrakot Rural Municipality	2	0	2
Lumbini	Gulmi	Chhatrakot Rural Municipality	4	0	4
Lumbini	Gulmi	Dhurkot Rural Municipality	3	0	3
Lumbini	Gulmi	Gulmidurbar Rural Municipality	1	0	1
Lumbini	Gulmi	Isma Rural Municipality	0	0	0
Lumbini	Gulmi	Kaligandaki Rural Municipality	1	0	1
Lumbini	Gulmi	Madane Rural Municipality	1	0	1
Lumbini	Gulmi	Malika Rural Municipality	3	0	3
Lumbini	Gulmi	Musikot Municipality	3	0	3
Lumbini	Gulmi	Resunga Municipality	2	0	2
Lumbini	Gulmi	Rurukshetra Rural Municipality	1	0	1
Lumbini	Gulmi	Satyawati Rural Municipality	3	0	3
Lumbini	Palpa	Bagnaskali Rural Municipality	4	0	4
Lumbini	Palpa	Mathagadhi Rural Municipality	3	0	3
Lumbini	Palpa	Nisdi Rural Municipality	4	0	4
Lumbini	Palpa	Purbakhola Rural Municipality	2	0	2
Lumbini	Palpa	Rainadevi Chhahara Rural Municipality	3	0	3
Lumbini	Palpa	Rambha Rural Municipality	2	0	2
Lumbini	Palpa	Rampur Municipality	3	0	3
Lumbini	Palpa	Ribdikot Rural Municipality	3	0	3
Lumbini	Palpa	Tansen Municipality	3	0	3
Lumbini	Palpa	Tinau Rural Municipality	3	0	3
Lumbini	Nawalparasi	Bardaghat Municipality	3	0	3
Lumbini	Nawalparasi	Palhinandan Rural Municipality	2	0	2
Lumbini	Nawalparasi	Pratappur Rural Municipality	4	0	4
Lumbini	Nawalparasi	Ramgram Municipality	3	0	3
Lumbini	Nawalparasi	Sarawal Rural Municipality	3	0	3

Annex 3.1 Number of Community Learning Center

Province	District	Local Level	CLCs funded through		Total
			Federal Govt	Local Govt	
Lumbini	Nawalparasi	Sunwal Municipality	0	0	0
Lumbini	Nawalparasi	Susta Rural Municipality	2	0	2
Lumbini	Rupandehi	Butwol Sub Metropolitan City	5	0	5
Lumbini	Rupandehi	Devdaha Municipality	1	0	1
Lumbini	Rupandehi	Gaidahawa Rural Municipality	1	0	1
Lumbini	Rupandehi	Kanchan Rural Municipality	1	0	1
Lumbini	Rupandehi	Kotahimai Rural Municipality	3	0	3
Lumbini	Rupandehi	Lumbini Sanskritik Municipality	8	0	8
Lumbini	Rupandehi	Marchawari Rural Municipality	3	0	3
Lumbini	Rupandehi	Mayadevi Rural Municipality	1	0	1
Lumbini	Rupandehi	Omsatiya Rural Municipality	1	0	1
Lumbini	Rupandehi	Rohini Rural Municipality	6	0	6
Lumbini	Rupandehi	Sainamaina Municipality	1	0	1
Lumbini	Rupandehi	Sammarimai Rural Municipality	4	0	4
Lumbini	Rupandehi	Shuddhodhan Rural Municipality	3	0	3
Lumbini	Rupandehi	Siddharthanagar Municipality	1	0	1
Lumbini	Rupandehi	Siyari Rural Municipality	4	0	4
Lumbini	Rupandehi	Tilottama Municipality	4	0	4
Lumbini	Kapilbastu	Banganga Municipality	1	0	1
Lumbini	Kapilbastu	Bijayanagar Rural Municipality	0	0	0
Lumbini	Kapilbastu	Buddhabhumi Municipality	4	0	4
Lumbini	Kapilbastu	Kapilvastu Municipality	4	0	4
Lumbini	Kapilbastu	Krishnanagar Municipality	3	0	3
Lumbini	Kapilbastu	Maharajgunj Municipality	6	0	6
Lumbini	Kapilbastu	Mayadevi Rural Municipality	8	0	8
Lumbini	Kapilbastu	Shivaraj Municipality	3	0	3
Lumbini	Kapilbastu	Suddhodhan Rural Municipality	6	0	6
Lumbini	Kapilbastu	Yashodhara Rural Municipality	3	0	3
Lumbini	Arghakhanchi	Bhumekasthan Municipality	2	0	2
Lumbini	Arghakhanchi	Chhatradev Rural Municipality	3	0	3
Lumbini	Arghakhanchi	Malarani Rural Municipality	4	0	4
Lumbini	Arghakhanchi	Panini Rural Municipality	2	0	2
Lumbini	Arghakhanchi	Sandhikharka Municipality	4	0	4
Lumbini	Arghakhanchi	Shitganga Municipality	3	0	3
Lumbini	Pyuthan	Airawati Rural Municipality	2	0	2
Lumbini	Pyuthan	Gaumukhi Rural Municipality	4	0	4
Lumbini	Pyuthan	Jhimruk Rural Municipality	3	0	3
Lumbini	Pyuthan	Mallarani Rural Municipality	2	0	2
Lumbini	Pyuthan	Mandavi Rural Municipality	1	0	1
Lumbini	Pyuthan	Naubahini Rural Municipality	2	0	2
Lumbini	Pyuthan	Pyuthan Municipality	5	0	5
Lumbini	Pyuthan	Sarumarani Rural Municipality	3	0	3
Lumbini	Pyuthan	Sworgadwary Municipality	2	0	2
Lumbini	Rolpa	Gangadev Rural Municipality	3	0	3
Lumbini	Rolpa	Lungri Rural Municipality	3	0	3
Lumbini	Rolpa	Madi Rural Municipality	4	0	4
Lumbini	Rolpa	Paribartan Rural Municipality	5	0	5
Lumbini	Rolpa	Rolpa Municipality	6	0	6
Lumbini	Rolpa	Runtigadi Rural Municipality	5	0	5
Lumbini	Rolpa	Sunchhahari Rural Municipality	6	0	6
Lumbini	Rolpa	Sunil Smriti Rural Municipality	6	0	6
Lumbini	Rolpa	Thawang Rural Municipality	3	0	3
Lumbini	Rolpa	Tribeni Rural Municipality	4	0	4

Annex 3.1 Number of Community Learning Center

Province	District	Local Level	CLCs funded through		Total
			Federal Govt	Local Govt	
Lumbini	Rukum Purba	Bhume Rural Municipality	4	0	4
Lumbini	Rukum Purba	Putha Uttarganga Rural Municipality	4	0	4
Lumbini	Rukum Purba	Sisne Rural Municipality	2	0	2
Lumbini	Dang	Babai Rural Municipality	2	0	2
Lumbini	Dang	Banglachuli Rural Municipality	2	0	2
Lumbini	Dang	Dangisharan Rural Municipality	2	0	2
Lumbini	Dang	Gadhawa Rural Municipality	1	0	1
Lumbini	Dang	Ghorahi Sub Metropolitan City	11	0	11
Lumbini	Dang	Lamahi Municipality	3	0	3
Lumbini	Dang	Rajpur Rural Municipality	0	0	0
Lumbini	Dang	Rapti Rural Municipality	1	0	1
Lumbini	Dang	Shantinagar Rural Municipality	2	0	2
Lumbini	Dang	Tulsipur Sub Metropolitan City	8	0	8
Lumbini	Banke	Baijanath Rural Municipality	2	0	2
Lumbini	Banke	Duduwa Rural Municipality	1	0	1
Lumbini	Banke	Janaki Rural Municipality	4	0	4
Lumbini	Banke	Khajura Rural Municipality	4	0	4
Lumbini	Banke	Kohalpur Municipality	1	0	1
Lumbini	Banke	Narainapur Rural Municipality	4	0	4
Lumbini	Banke	Nepalgunj Sub Metropolitan City	3	0	3
Lumbini	Banke	Rapti Sonari Rural Municipality	5	0	5
Lumbini	Bardiya	Badhaiyatal Rural Municipality	2	0	2
Lumbini	Bardiya	Bansgadhi Municipality	2	0	2
Lumbini	Bardiya	Barbardiya Municipality	2	0	2
Lumbini	Bardiya	Geruwa Rural Municipality	4	0	4
Lumbini	Bardiya	Gulariya Municipality	2	0	2
Lumbini	Bardiya	Madhuwan Municipality	3	0	3
Lumbini	Bardiya	Rajapur Municipality	2	0	2
Lumbini	Bardiya	Thakurbaba Municipality	3	0	3
Sudurpaschim	Bajura	Badimalika Municipality	3	0	3
Sudurpaschim	Bajura	Budhiganga Municipality	4	0	4
Sudurpaschim	Bajura	Budhinanda Municipality	3	0	3
Sudurpaschim	Bajura	Gaumul Rural Municipality	2	0	2
Sudurpaschim	Bajura	Himali Rural Municipality	3	0	3
Sudurpaschim	Bajura	Jagannath Rural Municipality	1	0	1
Sudurpaschim	Bajura	Khaptad Chhededaha Rural Municipality	5	0	5
Sudurpaschim	Bajura	Swami Kartik Khapar Rural Municipality	3	0	3
Sudurpaschim	Bajura	Triveni Municipality	3	0	3
Sudurpaschim	Bajhang	Bithadchir Rural Municipality	1	0	1
Sudurpaschim	Bajhang	Bungal Municipality	2	0	2
Sudurpaschim	Bajhang	Chabispathivera Rural Municipality	4	0	4
Sudurpaschim	Bajhang	Durgathali Rural Municipality	3	0	3
Sudurpaschim	Bajhang	Jaya Prithvi Municipality	6	0	6
Sudurpaschim	Bajhang	Kedarseu Rural Municipality	3	0	3
Sudurpaschim	Bajhang	Khaptadchhanna Rural Municipality	4	0	4
Sudurpaschim	Bajhang	Masta Rural Municipality	4	0	4
Sudurpaschim	Bajhang	Saipal Rural Municipality	0	0	0
Sudurpaschim	Bajhang	Surma Rural Municipality	2	0	2
Sudurpaschim	Bajhang	Talkot Rural Municipality	3	0	3
Sudurpaschim	Bajhang	Thalara Rural Municipality	4	0	4
Sudurpaschim	Achham	Bannigadi Jayagadh Rural Municipality	2	0	2
Sudurpaschim	Achham	Chaurpati Rural Municipality	4	0	4
Sudurpaschim	Achham	Dhakari Rural Municipality	4	0	4

Annex 3.1 Number of Community Learning Center

Province	District	Local Level	CLCs funded through		Total
			Federal Govt	Local Govt	
Sudurpaschim	Achham	Kamalbazar Municipality	4	0	4
Sudurpaschim	Achham	Mangalsen Municipality	5	0	5
Sudurpaschim	Achham	Mellekh Rural Municipality	3	0	3
Sudurpaschim	Achham	Panchadewal Binayak Municipality	5	0	5
Sudurpaschim	Achham	Ramaroshan Rural Municipality	5	0	5
Sudurpaschim	Achham	Sanfebagar Municipality	6	0	6
Sudurpaschim	Achham	Turmakhad Rural Municipality	4	0	4
Sudurpaschim	Doti	Adharsha Rural Municipality	3	0	3
Sudurpaschim	Doti	Badikedar Rural Municipality	4	0	4
Sudurpaschim	Doti	Bogtan Fudsil Rural Municipality	3	0	3
Sudurpaschim	Doti	Dipayal Silgadi Municipality	6	0	6
Sudurpaschim	Doti	Jorayal Rural Municipality	5	0	5
Sudurpaschim	Doti	K I Singh Rural Municipality	2	0	2
Sudurpaschim	Doti	Purbichauki Rural Municipality	7	0	7
Sudurpaschim	Doti	Sayal Rural Municipality	3	0	3
Sudurpaschim	Doti	Shikhar Municipality	5	0	5
Sudurpaschim	Kailali	Bardagoriya Rural Municipality	1	0	1
Sudurpaschim	Kailali	Bhajani Municipality	2	0	2
Sudurpaschim	Kailali	Chure Rural Municipality	2	0	2
Sudurpaschim	Kailali	Dhangadhi Sub Metropolitan City	6	0	6
Sudurpaschim	Kailali	Gauriganga Municipality	1	0	1
Sudurpaschim	Kailali	Ghodaghodi Municipality	1	0	1
Sudurpaschim	Kailali	Godawari Municipality	6	0	6
Sudurpaschim	Kailali	Janaki Rural Municipality	0	0	0
Sudurpaschim	Kailali	Joshipur Rural Municipality	1	0	1
Sudurpaschim	Kailali	Kailari Rural Municipality	3	0	3
Sudurpaschim	Kailali	Lamkichuha Municipality	2	0	2
Sudurpaschim	Kailali	Mohanyal Rural Municipality	2	0	2
Sudurpaschim	Kailali	Tikapur Municipality	2	0	2
Sudurpaschim	Kanchanpur	Bedkot Municipality	1	0	1
Sudurpaschim	Kanchanpur	Belauri Municipality	3	0	3
Sudurpaschim	Kanchanpur	Beldandi Rural Municipality	0	0	0
Sudurpaschim	Kanchanpur	Bheemdatt Municipality	9	0	9
Sudurpaschim	Kanchanpur	Krishnapur Municipality	1	0	1
Sudurpaschim	Kanchanpur	Laljhandi Rural Municipality	1	0	1
Sudurpaschim	Kanchanpur	Mahakali Municipality	2	0	2
Sudurpaschim	Kanchanpur	Punarbas Municipality	2	0	2
Sudurpaschim	Kanchanpur	Shuklaphanta Municipality	2	0	2
Sudurpaschim	Dadeldhura	Aalital Rural Municipality	2	0	2
Sudurpaschim	Dadeldhura	Ajayameru Rural Municipality	5	0	5
Sudurpaschim	Dadeldhura	Amargadhi Municipality	5	0	5
Sudurpaschim	Dadeldhura	Bhageshwar Rural Municipality	3	0	3
Sudurpaschim	Dadeldhura	Ganayapdhura Rural Municipality	4	0	4
Sudurpaschim	Dadeldhura	Nawadurga Rural Municipality	4	0	4
Sudurpaschim	Dadeldhura	Parashuram Municipality	2	0	2
Sudurpaschim	Baitadi	Dasharathchanda Municipality	4	0	4
Sudurpaschim	Baitadi	Dilasaini Rural Municipality	3	0	3
Sudurpaschim	Baitadi	Dogadakedar Rural Municipality	2	0	2
Sudurpaschim	Baitadi	Melauli Rural Municipality	3	0	3
Sudurpaschim	Baitadi	Pancheshwar Rural Municipality	2	0	2
Sudurpaschim	Baitadi	Patan Municipality	0	0	0
Sudurpaschim	Baitadi	Purchaudi Municipality	3	0	3
Sudurpaschim	Baitadi	Shivanath Rural Municipality	1	0	1

Annex 3.1 Number of Community Learning Center

Province	District	Local Level	CLCs funded through		Total
			Federal Govt	Local Govt	
Sudurpaschim	Baitadi	Sigas Rural Municipality	1	0	1
Sudurpaschim	Baitadi	Surnaya Rural Municipality	1	0	1
Sudurpaschim	Darchula	Apihimal Rural Municipality	1	0	1
Sudurpaschim	Darchula	Byas Rural Municipality	1	0	1
Sudurpaschim	Darchula	Duhun Rural Municipality	3	0	3
Sudurpaschim	Darchula	Lekam Rural Municipality	2	0	2
Sudurpaschim	Darchula	Mahakali Municipality	2	0	2
Sudurpaschim	Darchula	Malikarjun Rural Municipality	4	0	4
Sudurpaschim	Darchula	Marma Rural Municipality	2	0	2
Sudurpaschim	Darchula	Naugad Rural Municipality	2	0	2
Sudurpaschim	Darchula	Shailyashikhar Municipality	2	0	2
Province 1	Taplejung		16	0	16
Province 1	Panchthar		25	0	25
Province 1	Ilam		26	0	26
Province 1	Jhapa		29	0	29
Province 1	Morang		35	0	35
Province 1	Sunsari		22	0	22
Province 1	Dhankuta		27	0	27
Province 1	Terhathum		21	0	21
Province 1	Sankhuwasabha		19	0	19
Province 1	Bhojpur		19	0	19
Province 1	Solukhumbu		12	2	14
Province 1	Okhaldhunga		24	0	24
Province 1	Khotang		29	0	29
Province 1	Udayapur		29	0	29
Madhesh	Saptari		25	0	25
Madhesh	Siraha		44	0	44
Madhesh	Dhanusha		36	0	36
Madhesh	Mahottari		44	0	44
Madhesh	Sarlahi		4	0	4
Madhesh	Rautahat		40	0	40
Madhesh	Bara		38	0	38
Madhesh	Parsa		44	0	44
Bagmati	Sindhuli		42	0	42
Bagmati	Ramechhap		46	0	46
Bagmati	Dolakha		45	0	45
Bagmati	Sindhupalchok		48	0	48
Bagmati	Kavrepalanchok		34	0	34
Bagmati	Lalitpur		26	0	26
Bagmati	Bhaktapur		22	0	22
Bagmati	Kathmandu		31	0	31
Bagmati	Nuwakot		48	2	50
Bagmati	Rasuwa		19	0	19
Bagmati	Dhading		40	0	40
Bagmati	Makwanpur		28	0	28
Bagmati	Chitwan		32	0	32
Gandaki	Gorkha		30	1	31
Gandaki	Lamjung		24	0	24
Gandaki	Tanahu		25	0	25
Gandaki	Syangja		29	0	29
Gandaki	Kaski		31	0	31
Gandaki	Manang		11	0	11
Gandaki	Mustang		6	0	6

Annex 3.1 Number of Community Learning Center

Province	District	Local Level	CLCs funded through		Total
			Federal Govt	Local Govt	
Gandaki	Myagdi		24	0	24
Gandaki	Parbat		25	0	25
Gandaki	Baglung		26	0	26
Gandaki	Nawalpur		17	0	17
Karnali	Rukum Paschim		25	0	25
Karnali	Salyan		18	0	18
Karnali	Surkhet		25	0	25
Karnali	Dailekh		42	0	42
Karnali	Jajarkot		24	0	24
Karnali	Dolpa		20	0	20
Karnali	Jumla		23	0	23
Karnali	Kalikot		29	0	29
Karnali	Mugu		20	0	20
Karnali	Humla		22	0	22
Lumbini	Gulmi		24	0	24
Lumbini	Palpa		30	0	30
Lumbini	Nawalparasi		17	0	17
Lumbini	Rupandehi		47	0	47
Lumbini	Kapilbastu		38	0	38
Lumbini	Arghakhanchi		18	0	18
Lumbini	Pyuthan		24	0	24
Lumbini	Rolpa		45	0	45
Lumbini	Rukum Purba		10	0	10
Lumbini	Dang		32	0	32
Lumbini	Banke		24	0	24
Lumbini	Bardiya		20	0	20
Sudurpaschim	Bajura		27	0	27
Sudurpaschim	Bajhang		36	0	36
Sudurpaschim	Achham		42	0	42
Sudurpaschim	Doti		38	0	38
Sudurpaschim	Kailali		29	0	29
Sudurpaschim	Kanchanpur		21	0	21
Sudurpaschim	Dadeldhura		25	0	25
Sudurpaschim	Baitadi		20	0	20
Sudurpaschim	Darchula		19	0	19
Province 1			333	2	335
Madhesh			**275**	**0**	**275**
Bagmati			**461**	**2**	**463**
Gandaki			**248**	**1**	**249**
Lumbini			**329**	**0**	**329**
Karnali			**248**	**0**	**248**
Sudurpaschim			**257**	**0**	**257**
Nepal			**2151**	**5**	**2156**

4.1 Total Number of students in all types of schools

Province Name	District	Local Level Name	G1			G2			G3			G4			G5			G1-5			G6			G7			G8			G6-8			G9			G10			G9-10			G11			G12			G11-12		
			Girls	Boys	Total	Girls	Boys	Total	Girls	Boys	Total	Girls	Boys	Total	Girls	Boys	Total	Girls	Boys	Total	Girls	Boys	Total	Girls	Boys	Total	Girls	Boys	Total	Girls	Boys	Total	Girls	Boys	Total	Girls	Boys	Total	Girls	Boys	Total	Girls	Boys	Total	Girls	Boys	Total	Girls	Boys	Total
Province 1	Taplejung	Aathrai Tribeni Rural Municipality	210	166	376	164	155	319	148	146	294	133	126	259	161	123	284	816	716	1532	128	131	259	155	152	307	139	147	286	422	430	852	130	135	265	163	120	283	293	255	548	112	68	180	81	49	130	193	117	310
Province 1	Taplejung	Maiwakhola Rural Municipality	148	155	303	161	179	340	145	187	332	134	135	269	170	123	293	758	779	1537	121	114	235	122	103	225	136	122	258	379	339	718	146	150	296	95	104	199	241	254	495	107	64	171	99	69	168	206	133	339
Province 1	Taplejung	Meringden Rural Municipality	243	247	490	173	156	329	184	146	330	155	143	298	168	144	312	923	836	1759	156	141	297	149	157	306	161	145	306	466	443	909	119	102	221	115	89	204	234	191	425	77	30	107	60	53	113	137	83	220
Province 1	Taplejung	Mikwakhola Rural Municipality	151	158	309	150	144	294	122	105	227	127	116	243	116	104	220	666	627	1293	88	77	165	86	59	145	77	61	138	251	197	448	63	68	131	80	50	130	143	118	261	33	40	73	54	29	83	87	69	156
Province 1	Taplejung	Municipality	155	140	295	152	125	277	122	171	293	130	110	240	125	124	249	684	670	1354	127	99	226	112	105	217	101	124	225	340	328	668	131	109	240	110	83	193	241	192	433	65	47	112	53	53	106	118	100	218
Province 1	Taplejung	Phaktanglung Rural Municipality	181	214	395	187	153	340	185	173	358	177	144	321	180	165	345	910	849	1759	170	142	312	155	127	282	162	138	300	487	407	894	124	123	247	129	109	238	253	232	485	25	14	39	38	31	69	63	45	108
Province 1	Taplejung	Phungling Municipality	415	426	841	410	436	846	418	422	840	438	402	840	362	382	744	2043	2068	4111	305	271	576	314	338	652	349	283	632	968	892	1860	352	344	696	348	288	636	700	632	1332	477	355	832	251	231	482	728	586	1314
Province 1	Taplejung	Sidingba Rural Municipality	201	195	396	155	165	320	182	162	344	135	155	290	155	150	305	828	827	1655	146	133	279	139	150	289	135	135	270	435	422	857	119	99	218	112	106	218	231	205	436	80	48	128	68	53	121	148	101	249
Province 1	Taplejung	Sirijangha Rural Municipality	247	233	480	169	189	358	176	177	353	172	200	372	181	156	337	945	955	1900	190	175	365	170	190	360	179	185	364	539	550	1089	178	156	334	185	169	354	363	325	688	186	233	419	226	178	404	412	411	823
Province 1	Panchthar	Falgunanda Rural Municipality	266	250	516	261	242	503	220	220	440	219	230	449	249	232	481	1215	1174	2389	232	204	436	253	221	474	250	229	479	735	654	1389	273	241	514	246	256	502	519	497	1016	233	217	450	281	185	466	514	402	916
Province 1	Panchthar	Hilihang Rural Municipality	253	313	566	237	261	498	214	203	417	219	184	403	199	162	361	1122	1123	2245	178	202	380	198	162	360	208	199	407	584	563	1147	206	192	398	211	180	391	417	372	789	98	60	158	97	96	193	195	156	351
Province 1	Panchthar	Kummayak Rural Municipality	200	211	411	141	173	314	123	171	294	106	120	226	119	99	218	689	774	1463	129	119	248	115	95	210	124	122	246	368	336	704	129	144	273	141	112	253	270	256	526	89	79	168	96	89	185	185	168	353
Province 1	Panchthar	Mikdajung Rural Municipality	248	284	532	259	217	476	229	218	447	232	195	427	197	184	381	1165	1098	2263	196	203	399	207	235	442	227	246	473	630	684	1314	250	246	496	234	208	442	484	454	938	162	139	301	146	96	242	308	235	543
Province 1	Panchthar	Phalelung Rural Municipality	231	270	501	207	195	402	220	212	432	216	214	430	218	199	417	1092	1090	2182	201	177	378	178	176	354	201	177	378	580	530	1110	213	208	421	202	202	404	415	410	825	121	74	195	97	55	152	218	129	347
Province 1	Panchthar	Phidim Municipality	642	591	1233	524	516	1040	560	578	1138	501	529	1030	499	524	1023	2726	2738	5464	506	519	1025	532	495	1027	494	551	1045	1532	1565	3097	547	548	1095	493	460	953	1040	1008	2048	467	409	876	499	419	918	966	828	1794
Province 1	Panchthar	Tumbewa Rural Municipality	175	140	315	131	129	260	130	124	254	107	106	213	119	120	239	662	619	1281	111	102	213	105	113	218	115	122	237	331	337	668	116	145	261	126	113	239	242	258	500	47	51	98	48	49	97	95	100	195
Province 1	Panchthar	Yangwarak Rural Municipality	214	255	469	202	200	402	190	179	369	167	169	336	182	161	343	955	964	1919	142	155	297	186	168	354	203	209	412	531	532	1063	192	215	407	200	202	402	392	417	809	151	129	280	150	125	275	301	254	555
Province 1	Ilam	Chulachuli Rural Municipality	197	271	468	185	227	412	211	213	424	207	220	427	188	216	404	988	1147	2135	176	201	377	178	184	362	188	207	395	542	592	1134	211	181	392	217	180	397	428	361	789	51	29	80	31	25	56	82	54	136
Province 1	Ilam	Deumai Municipality	289	327	616	269	327	596	283	312	595	272	307	579	254	279	533	1367	1552	2919	241	283	524	269	234	503	263	268	531	773	785	1558	265	299	564	396	360	756	661	659	1320	190	169	359	269	223	492	459	392	851
Province 1	Ilam	Ilam Municipality	440	482	922	492	536	1028	496	579	1075	486	499	985	491	500	991	2405	2596	5001	527	515	1042	452	499	951	495	548	1043	1474	1562	3036	495	582	1077	502	580	1082	997	1162	2159	531	473	1004	573	487	1060	1104	960	2064
Province 1	Ilam	Mai Municipality	365	428	793	337	392	729	354	383	737	338	346	684	307	341	648	1701	1890	3591	295	283	578	263	287	550	273	349	622	831	919	1750	283	278	561	280	214	494	563	492	1055	212	128	340	192	95	287	404	223	627
Province 1	Ilam	Majuogmai Rural Municipality	166	202	368	141	183	324	143	163	306	151	183	334	119	125	244	720	856	1576	124	120	244	110	112	222	143	114	257	377	346	723	108	120	228	118	114	232	226	234	460	32	30	62	24	18	42	56	48	104
Province 1	Ilam	Mangsebung Rural Municipality	193	189	382	188	213	401	180	184	364	162	170	332	182	158	340	905	914	1819	160	153	313	141	190	331	200	163	363	501	506	1007	145	155	300	161	169	330	306	324	630	0	0	0	34	25	59	34	25	59
Province 1	Ilam	Phakphokthum Rural Municipality	205	265	470	225	260	485	218	218	436	198	210	408	195	177	372	1041	1130	2171	128	164	292	184	191	375	210	200	410	522	555	1077	198	194	392	193	165	358	391	359	750	116	107	223	117	98	215	233	205	438
Province 1	Ilam	Rong Rural Municipality	126	142	268	138	130	268	102	104	206	109	104	213	108	112	220	583	592	1175	106	87	193	90	98	188	104	84	188	300	269	569	116	103	219	127	89	216	243	192	435	47	33	80	56	32	88	103	65	168
Province 1	Ilam	Sandakpur Rural Municipality	96	121	217	138	118	256	116	134	250	84	110	194	86	101	187	520	584	1104	108	95	203	93	96	189	113	117	230	314	308	622	114	113	227	139	103	242	253	216	469	21	18	39	17	18	35	38	36	74
Province 1	Ilam	Suryodaya Municipality	380	453	833	388	458	846	410	451	861	390	490	880	392	417	809	1960	2269	4229	330	376	706	415	350	765	405	439	844	1150	1165	2315	440	457	897	441	444	885	881	901	1782	317	307	624	281	256	537	598	563	1161
Province 1	Jhapa	Arjundhara Municipality	612	707	1319	596	675	1271	550	695	1245	555	715	1270	566	635	1201	2879	3427	6306	501	580	1081	456	584	1040	544	590	1134	1501	1754	3255	526	521	1047	526	499	1025	1052	1020	2072	160	154	314	279	241	520	439	395	834
Province 1	Jhapa	Barhadashi Rural Municipality	543	536	1079	475	521	996	484	474	958	455	490	945	483	509	992	2440	2530	4970	369	372	741	292	362	654	337	356	693	998	1090	2088	342	351	693	350	314	664	692	665	1357	177	215	392	211	152	363	388	367	755
Province 1	Jhapa	Bhadrapur Municipality	415	413	828	455	567	1022	542	573	1115	501	537	1038	500	578	1078	2413	2668	5081	466	496	962	503	550	1053	503	511	1014	1472	1557	3029	529	501	1030	483	505	988	1012	1006	2018	391	350	741	374	358	732	765	708	1473
Province 1	Jhapa	Birtamod Municipality	1021	1189	2210	1067	1221	2288	1189	1434	2623	1199	1326	2525	1220	1376	2596	5696	6546	12242	1131	1369	2500	1213	1320	2533	1123	1254	2377	3467	3943	7410	1270	1278	2548	1219	1174	2393	2489	2452	4941	1425	1501	2926	1620	1631	3251	3045	3132	6177
Province 1	Jhapa	Buddhashanti Rural Municipality	459	461	920	506	621	1127	589	613	1202	532	613	1145	532	526	1058	2618	2834	5452	468	528	996	522	520	1042	500	449	949	1490	1497	2987	488	485	973	503	422	925	991	907	1898	371	307	678	292	215	507	663	522	1185
Province 1	Jhapa	Damak Municipality	877	1052	1929	942	1130	2072	1008	1172	2180	1063	1248	2311	1081	1165	2246	4971	5767	10738	1025	1147	2172	944	1090	2034	1080	1108	2188	3049	3345	6394	1028	991	2019	947	932	1879	1975	1923	3898	644	643	1287	661	639	1300	1305	1282	2587
Province 1	Jhapa	Gauradaha Municipality	639	765	1404	569	651	1220	601	655	1256	595	633	1228	556	611	1167	2960	3315	6275	579	618	1197	591	624	1215	547	501	1048	1717	1743	3460	545	589	1134	463	498	961	1008	1087	2095	289	274	563	316	288	604	605	562	1167
Province 1	Jhapa	Gauriganj Rural Municipality	421	434	855	424	440	864	454	457	911	388	415	803	414	396	810	2101	2142	4243	326	323	649	342	357	699	361	409	770	1029	1089	2118	344	322	666	303	306	609	647	628	1275	162	124	286	130	73	203	292	197	489
Province 1	Jhapa	Haldibari Rural Municipality	393	421	814	351	391	742	311	364	675	289	349	638	309	365	674	1653	1890	3543	280	289	569	296	330	626	321	318	639	897	937	1834	316	344	660	327	306	633	643	650	1293	274	188	462	227	153	380	501	341	842
Province 1	Jhapa	Jhapa Rural Municipality	792	778	1570	775	661	1436	641	672	1313	553	647	1200	555	571	1126	3316	3329	6645	322	371	693	323	350	673	305	362	667	950	1083	2033	255	338	593	300	294	597	558	632	1190	207	169	376	159	146	305	366	315	681
Province 1	Jhapa	Kachankawal Rural Municipality	601	671	1272	587	654	1241	570	600	1170	452	496	948	475	466	941	2685	2887	5572	411	403	814	354	374	728	346	306	652	1111	1083	2194	310	330	640	285	300	585	595	630	1225	208	209	417	189	103	292	397	312	709
Province 1	Jhapa	Kamal Rural Municipality	415	467	882	464	547	1011	501	506	1007	481	570	1051	471	497	968	2332	2587	4919	474	456	930	462	458	920	452	511	963	1388	1425	2813	465	434	899	412	407	819	877	841	1718	277	224	501	237	190	427	514	414	928
Province 1	Jhapa	Kanakai Municipality	459	491	950	593	620	1213	557	637	1194	568	577	1145	548	665	1213	2725	2990	5715	513	571	1084	462	515	977	488	572	1060	1463	1658	3121	538	469	1007	452	428	880	990	897	1887	304	307	611	271	234	505	575	541	1116
Province 1	Jhapa	Mechinagar Municipality	1204	1384	2588	1169	1379	2548	1247	1349	2596	1231	1333	2564	1298	1315	2613	6149	6760	12909	1163	1248	2411	1180	1127	2307	1198	1195	2393	3541	3570	7111	1155	1207	2362	1199	1075	2274	2354	2282	4636	1079	910	1989	916	754	1670	1995	1664	3659
Province 1	Jhapa	Shivasataksh Municipility	615	653	1268	693	771	1464	677	748	1425	651	741	1392	691	761	1452	3327	3674	7001	590	684	1274	619	643	1262	735	705	1440	1944	2032	3976	701	664	1365	656	628	1284	1357	1292	2649	389	294	683	365	234	599	754	528	1282
Province 1	Morang	Belbari Municipality	896	926	1822	871	954	1825	894	918	1812	878	1015	1893	792	934	1726	4331	4747	9078	800	848	1648	755	771	1526	744	770	1514	2299	2389	4688	783	792	1575	712	678	1390	1495	1470	2965	623	570	1193	472	405	877	1095	975	2070
Province 1	Morang	Biratnagar Metropolitan City	2237	2444	4681	2246	2508	4754	2488	2874	5362	2598	2865	5463	2493	2833	5326	12062	13524	25586	2303	2626	4929	2165	2627	4792	2401	2775	5176	6869	8028	14897	2253	3078	5331	2121	2916	5037	4374	5994	10368	1463	2065	3528	1437	2080	3517	2900	4145	7045
Province 1	Morang	Budhiganga Rural Municipality	467	508	975	473	543	1016	499	441	940	426	451	877	396	382	778	2261	2325	4586	330	393	723	339	363	702	380	325	705	1049	1081	2130	379	341	720	298	272	570	677	613	1290	142	109	251	204	206	410	346	315	661
Province 1	Morang	Dhanapalthan Rural Municipality	538	611	1149	707	691	1398	656	700	1356	619	651	1270	608	682	1290	3128	3335	6463	380	464	844	411	440	851	487	442	929	1278	1346	2624	440	435	875	354	336	690	794	771	1565	229	231	460	217	111	328	446	342	788
Province 1	Morang	Gramthan Rural Municipality	364	356	720	319	350	669	309	327	636	298	315	613	278	300	578	1568	1648	3216	290	349	639	290	307	597	297	302	599	877	958	1835	317	275	592	259	295	554	576	570	1146	225	192	417	176	183	359	401	375	776
Province 1	Morang	Jahada Rural Municipality	576	589	1165	586	535	1121	575	650	1225	539	494	1033	508	449	957	2784	2717	5501	374	329	703	371	403	774	406	446	852	1151	1178	2329	286	344	630	260	257	517	546	601	1147	164	96	260	0	0	0	164	96	260
Province 1	Morang	Kanepokhari Rural Municipality	474	494	968	481	480	961	417	418	835	380	401	781	412	425	837	2164	2218	4382	388	398	786	385	375	760	389	376	765	1162	1149	2311	413	426	839	315	313	628	728	739	1467	137	118	255	163	99	262	300	217	517
Province 1	Morang	Katahari Rural Municipality	417	455	872	429	465	894	557	614	1171	447	469	916	356	422	778	2206	2425	4631	359	351	710	314	325	639	267	308	575	940	984	1924	214	200	414	181	137	318	395	337	732	144	123	267	177	123	300	321	246	567
Province 1	Morang	Kerabari Rural Municipality	388	428	816	369	358	727	370	365	735	322	377	699	332	343	675	1781	1871	3652	316	354	670	322	317	639	365	307	672	1003	978	1981	293	280	573	309	261	570	602	541	1143	142	114	256	157	125	282	299	239	538
Province 1	Morang	Letang Municipality	416	443	859	360	446	806	336	374	710	369	353	722	384	344	728	1865	1960	3825	359	395	754	353	333	686	364	425	789	1076	1153	2229	395	432	827	397	365	762	792	797	1589	275	273	548	256	220	476	531	493	1024
Province 1	Morang	Mikdajung Rural Municipality	370	451	821	370	399	769	375	401	776	360	345	705	362	372	734	1837	1968	3805	354	410	764	343	322	665	314	316	630	1011	1048	2059	366	356	722	303	333	636	669	689	1358	195	201	396	150	139	289	345	340	685
Province 1	Morang	Pathari Shanishchare Municipality	762	796	1558	682	803	1485	743	760	1503	730	807	1537	715	807	1522	3632	3973	7605	684	744	1428	762	723	1485	736	821	1557	2182	2288	4470	711	775	1486	690	646	1336	1401	1421	2822	587	589	1176	550	490	1040	1137	1079	2216
Province 1	Morang	Rangeli Municipality	682	749	1431	686	660	1346	696	703	1399	669	691	1360	550	669	1219	3283	3472	6755	625	604	1229	568	588	1156	538	590	1128	1731	1782	3513	474	422	896	485	381	866	959	803	1762	199	184	383	136	94	230	335	278	613
Province 1	Morang	Ratuwamai Municipality	540	561	1101	619	593	1212	582	739	1321	544	559	1103	541	547	1088	2826	2999	5825	474	484	958	503	555	1058	545	518	1063	1522	1557	3079	510	507	1017	470	447	917	980	954	1934	334	234	568	226	208	434	560	442	1002
Province 1	Morang	Sundarharaicha Municipality	1138	1254	2392	1197	1325	2522	1198	1310	2508	1186	1336	2522	1162	1357	2519	5881	6582	12463	1150	1227	2377	1071	1175	2246	1215	1146	2361	3436	3548	6984	1228	1219	2447	1083	1060	2143	2311	2279	4590	866	829	1695	756	721	1477	1622	1550	3172
Province 1	Morang	Sunwarshi Municipality	678	698	1376	657	631	1288	601	643	1244	526	562	1088	486	550	1036	2948	3084	6032	344	331	675	318	343	661	420	362	782	1082	1036	2118	334	300	634	323	256	579	657	556	1213	136	92	228	120	70	190	256	162	418
Province 1	Sunsari	Uralabari Municipality	741	801	1542	737	847	1584	738	775	1513	743	750	1493	778	868	1646	3377	4041	7778	796	747	1543	694	766	1460	742	758	1500	2232	2271	4503	662	605	1267	691	624	1315	1353	1229	2582	468	423	891	419	361	780	887	784	1671
Province 1	Sunsari	Barahkshetra Municipality	1016	1189	2205	1022	1129	2151	1141	1199	2340	1012	1181	2193	1005	1053	2058	5196	5751	10947	874	984	1858	926	930	1856	954	1015	1969	2754	2929	5683	986	995	1981	849	884	1733	1835	1879	3714	790	628	1418	736	595	1331	1526	1223	2749
Province 1	Sunsari	Barju Rural Municipality	572	606	1178	418	484	902	428	463	891	410	411	821	315	318	633	2143	2282	4425	299	264	563	263	262	525	308	319	627	870	845	1715	283	260	543	239	218	457	522	478	1000	110	81	191	103	67	170	213	148	361
Province 1	Sunsari	Bhokraha Narsing Rural Municipality	645	616	1261	746	672	1418	593	589	1182	554	557	1111	570	540	1110	3108	2974	6082	350	301	651	397	270	667	344	308	652	1091	879	1970	175	177	352	162	161	323	337	338	675	61	31	92	22	22	44	83	53	136
Province 1	Sunsari	Dewanganj Rural Municipality	505	594	1099	453	500	953	498	562	1060	454	414	868	448	410	858	2358	2480	4838	274	284	558	294	312	606	323	203	526	891	799	1690	261	210	471	146	193	339	407	403	810	95	84	179	99	78	177	194	162	356
Province 1	Sunsari	Dharan Sub Metropolitan City	1210	1426	2636	1431	1657	3088	1381	1601	2982	1448	1624	3072	1446	1630	3076	6916	7938	14854	1441	1582	3023	1451	1635	3086	1473	1687	3160	4365	4904	9269	1569	1690	3259	1531	1591	3122	3100	3281	6381	1709	1665	3374	1732	1889	3621	3441	3554	6995
Province 1	Sunsari	Duhabi Municipality	911	1024	1935	803	892	1695	826	813	1639	718	712	1430	631	633	1264	3889	4074	7963	568	539	1107	507	502	1009	443	482	925	1518	1523	3041	350	378	728	349	353	702	699	731	1430	167	135	302	124	78	202	291	213	504
Province 1	Sunsari	Gadhi Rural Municipality	429	449	878	393	380	773	385	377	762	408	359	767	348	352	700	1963	1917	3880	305	261	566	253	234	487	276	261	537	834	756	1590	260	221	481	222	214	436	482	435	917	30	15	45	90	75	165	120	90	210
Province 1	Sunsari	Harinagar Rural Municipality	1057	1204	2261	824	970	1794	720	839	1559	752	728	1480	646	681	1327	3999	4422	8421	600	566	1166	431	521	952	375	496	871	1406	1583	2989	270	500	770	243	342	585	513	842	1355	111	109	220	140	134	274	251	243	494
Province 1	Sunsari	Inaruwa Municipality	914	1026	1940	732	925	1657	757	1002	1759	643	824	1467	697	870	1567	3743	4647	8390	572	765	1337	656	834	1490	594	883	1477	1822	2482	4304	619	844	1

4.1 Total Number of students in all types of schools

Province Name	District	Local Level Name	G1			G2			G3			G4			G5			G1-5			G6			G7			G8			G6-8			G9			G10			G9-10			G11			G12			G11-12		
			Girls	Boys	Total	Girls	Boys	Total	Girls	Boys	Total	Girls	Boys	Total	Girls	Boys	Total	Girls	Boys	Total	Girls	Boys	Total	Girls	Boys	Total	Girls	Boys	Total	Girls	Boys	Total	Girls	Boys	Total	Girls	Boys	Total	Girls	Boys	Total	Girls	Boys	Total	Girls	Boys	Total	Girls	Boys	Total
Province 1	Dhankuta	Shahidbhumi Rural Municipality	171	176	347	179	192	371	159	177	336	159	153	312	183	165	348	851	863	1714	179	191	370	172	188	360	172	170	342	523	549	1072	209	198	407	170	155	325	379	353	732	148	97	245	180	102	282	328	199	527
Province 1	Terhathum	Aathrai Rural Municipality	284	298	582	262	264	526	231	242	473	254	251	505	234	227	461	1265	1282	2547	174	199	373	204	213	417	197	198	395	575	610	1185	179	184	363	168	161	329	347	345	692	129	123	252	146	120	266	275	243	518
Province 1	Terhathum	Chhathar Rural Municipality	175	183	358	172	184	356	157	166	323	139	141	280	151	155	306	794	829	1623	131	121	252	134	121	255	134	137	271	399	379	778	131	121	252	118	128	246	249	249	498	121	73	194	90	80	170	211	153	364
Province 1	Terhathum	Laliguranis Municipality	160	175	335	152	161	313	167	132	299	171	142	313	167	163	330	817	773	1590	129	147	276	163	165	328	165	152	317	457	464	921	157	173	330	147	155	302	304	328	632	78	75	153	96	89	185	174	164	338
Province 1	Terhathum	Menchhayayem Rural Municipality	85	100	185	85	104	189	119	89	208	99	81	180	90	79	169	478	453	931	78	63	141	67	79	146	98	75	173	243	217	460	57	58	115	67	69	136	124	127	251	64	52	116	45	37	82	109	89	198
Province 1	Terhathum	Myanglung Municipality	341	343	684	228	265	493	219	262	481	210	219	429	201	203	404	1199	1292	2491	174	210	384	216	215	431	179	187	366	569	612	1181	174	211	385	192	184	376	366	395	761	172	140	312	141	115	256	313	255	568
Province 1	Terhathum	Phedap Rural Municipality	176	192	368	164	173	337	203	155	358	153	155	308	153	151	304	849	826	1675	129	112	241	145	113	258	148	141	289	422	366	788	125	161	286	128	141	269	253	302	555	143	108	251	92	76	168	235	184	419
Province 1	Sankhuwasabha	Bhotkhola Rural Municipality	90	113	203	91	110	201	113	98	211	85	75	160	79	71	150	458	467	925	64	54	118	70	59	129	58	63	121	192	176	368	73	54	127	49	48	97	122	102	224	22	23	45	10	16	26	32	39	71
Province 1	Sankhuwasabha	Chainpur Municipality	345	413	758	327	336	663	297	317	614	317	333	650	305	295	600	1591	1694	3285	285	270	555	258	269	527	317	282	599	860	821	1681	257	295	552	279	247	526	536	542	1078	184	160	344	239	172	411	423	332	755
Province 1	Sankhuwasabha	Chichila Rural Municipality	91	81	172	73	76	149	80	100	180	67	83	150	73	74	147	384	414	798	81	80	161	71	66	137	72	69	141	224	215	439	76	74	150	54	64	118	130	138	268	0	0	0	0	0	0	0	0	0
Province 1	Sankhuwasabha	Dharmadevi Municipality	220	230	450	167	176	343	172	168	340	159	164	323	151	139	290	869	877	1746	168	167	335	173	187	360	164	176	340	505	530	1035	153	166	319	207	172	379	360	338	698	65	63	128	111	84	195	176	147	323
Province 1	Sankhuwasabha	Khandbari Municipality	529	568	1097	423	510	933	422	522	944	423	459	882	477	547	1024	2274	2606	4880	484	512	996	492	495	987	486	501	987	1462	1508	2970	550	509	1059	435	473	908	985	982	1967	331	267	598	292	267	559	623	534	1157
Province 1	Sankhuwasabha	Madi Municipality	180	182	362	180	199	379	174	157	331	176	143	319	163	166	329	873	847	1720	125	140	265	155	150	305	139	150	289	419	440	859	146	145	291	147	147	294	293	292	585	66	53	119	59	29	88	125	82	207
Province 1	Sankhuwasabha	Makalu Rural Municipality	230	238	468	174	230	404	207	195	402	183	199	382	191	169	360	985	1031	2016	147	151	298	146	182	328	132	130	262	425	463	888	104	89	193	103	98	201	207	187	394	36	16	52	21	21	42	57	37	94
Province 1	Sankhuwasabha	Panchakhapan Municipality	238	231	469	198	212	410	158	217	375	198	179	377	197	197	394	989	1036	2025	211	168	379	186	172	358	197	196	393	594	536	1130	163	160	323	168	154	322	331	314	645	78	50	128	86	43	129	164	93	257
Province 1	Sankhuwasabha	Sabhapokhari Rural Municipality	167	173	340	127	127	254	116	149	265	105	148	253	125	113	238	640	710	1350	102	122	224	121	100	221	112	118	230	335	340	675	116	105	221	110	127	237	226	232	458	68	53	121	56	47	103	124	100	224
Province 1	Sankhuwasabha	Silichong Rural Municipality	152	139	291	100	119	219	108	102	210	113	98	211	94	120	214	567	578	1145	107	98	205	100	95	195	101	107	208	308	300	608	94	105	199	90	122	212	184	227	411	22	13	35	24	11	35	46	24	70
Province 1	Bhojpur	Aamchowk Rural Municipality	249	223	472	194	207	401	209	205	414	206	199	405	197	187	384	1055	1021	2076	169	197	366	193	179	372	177	191	368	539	567	1106	188	164	352	187	153	340	375	317	692	108	91	199	84	69	153	192	160	352
Province 1	Bhojpur	Arun Rural Municipality	185	186	371	160	181	341	157	147	304	149	160	309	166	152	318	817	826	1643	163	140	303	154	178	332	175	148	323	492	466	958	152	146	298	153	151	304	305	297	602	118	122	240	142	87	229	260	209	469
Province 1	Bhojpur	Bhojpur Municipality	304	329	633	271	326	597	275	284	559	257	292	549	278	274	552	1385	1505	2890	239	262	501	259	285	544	264	280	544	762	827	1589	238	249	487	220	268	488	458	517	975	173	150	323	195	180	375	368	330	698
Province 1	Bhojpur	Hatuwagadhi Rural Municipality	181	189	370	162	196	358	187	182	369	160	167	327	192	175	367	882	909	1791	183	177	360	147	162	309	159	164	323	489	503	992	172	153	325	157	169	326	329	322	651	91	79	170	103	53	156	194	132	326
Province 1	Bhojpur	Pauwadungma Rural Municipality	161	153	314	150	141	291	134	129	263	146	107	253	128	115	243	719	645	1364	139	132	271	134	166	300	169	127	296	442	425	867	146	100	246	129	123	252	275	223	498	82	54	136	78	37	115	160	91	251
Province 1	Bhojpur	Ramprasad Rai Rural Municipality	205	227	432	193	204	397	184	188	372	141	189	330	179	163	342	902	971	1873	181	160	341	192	168	360	195	188	383	568	516	1084	154	164	318	171	135	306	325	299	624	53	31	84	79	65	144	132	96	228
Province 1	Bhojpur	Salpasilichho Rural Municipality	191	209	400	143	181	324	154	147	301	161	135	296	161	148	309	810	820	1630	132	119	251	122	118	240	120	120	240	374	357	731	114	115	229	100	111	211	214	226	440	55	50	105	56	33	89	111	83	194
Province 1	Bhojpur	Shadananda Municipality	410	396	806	357	343	700	337	337	674	288	329	617	301	295	596	1693	1700	3393	296	284	580	264	316	580	295	325	620	855	925	1780	278	249	527	257	269	526	535	518	1053	180	166	346	129	91	220	309	257	566
Province 1	Bhojpur	Temkemaiyung Rural Municipality	194	203	397	191	172	363	181	140	321	166	140	306	147	164	311	879	819	1698	146	151	297	158	150	308	162	154	316	466	455	921	137	145	282	136	142	278	273	287	560	121	107	228	101	81	182	222	188	410
Province 1	Solukhumbu	Khumbupasanglahm Rural Municipality	82	94	176	79	105	184	79	107	186	85	117	202	97	82	179	422	505	927	84	70	154	67	54	121	71	59	130	222	183	405	58	73	131	68	62	130	126	135	261	24	28	52	34	13	47	58	41	99
Province 1	Solukhumbu	Likhupike Rural Municipality	79	63	142	74	66	140	77	68	145	57	69	126	74	48	122	361	314	675	55	38	93	63	65	128	61	47	108	179	150	329	61	53	114	59	37	96	120	90	210	19	14	33	21	16	37	40	30	70
Province 1	Solukhumbu	Mahakulung Rural Municipality	210	218	428	180	190	370	172	202	374	169	205	374	216	197	413	947	1012	1959	198	162	360	210	155	365	166	129	295	574	446	1020	135	111	246	117	90	207	252	201	453	59	63	122	41	40	81	100	103	203
Province 1	Solukhumbu	Mapya Dudhkoshi Rural Municipality	180	179	359	171	195	366	157	156	313	147	154	301	147	129	276	802	813	1615	147	121	268	124	136	260	151	111	262	422	368	790	121	107	228	120	99	219	241	206	447	17	10	27	24	21	45	41	31	72
Province 1	Solukhumbu	Nechasalyan Rural Municipality	172	167	339	177	140	317	144	145	289	142	142	284	128	131	259	763	725	1488	129	134	263	116	117	233	127	143	270	372	394	766	138	151	289	136	130	266	274	281	555	131	140	271	100	83	183	231	223	454
Province 1	Solukhumbu	Solurudhakunda Municipality	363	505	868	334	378	712	270	418	688	286	350	636	302	315	617	1555	1966	3521	270	290	560	262	274	536	284	261	545	816	825	1641	280	247	527	256	216	472	536	463	999	196	193	389	104	76	180	300	269	569
Province 1	Solukhumbu	Sotang Rural Municipality	116	91	207	129	124	253	120	126	246	138	134	272	119	118	237	622	593	1215	121	112	233	130	136	266	127	128	255	378	376	754	147	155	302	121	111	232	268	266	534	78	77	155	84	79	163	162	156	318
Province 1	Solukhumbu	Thulung Dudhkoshi Rural Municipality	231	295	526	239	277	516	235	210	445	197	214	411	200	216	416	1102	1212	2314	183	193	376	186	184	370	177	183	360	546	560	1106	171	159	330	170	178	348	341	337	678	107	82	189	111	87	198	218	169	387
Province 1	Okhaldhunga	Champadevi Rural Municipality	240	229	469	216	202	418	213	182	395	194	167	361	174	203	377	1037	983	2020	194	186	380	216	186	402	176	220	396	586	592	1178	201	194	395	198	165	363	399	359	758	124	102	226	119	121	240	243	223	466
Province 1	Okhaldhunga	Chisankhugadhi Rural Municipality	154	167	321	128	131	259	143	131	274	112	105	217	110	142	252	647	676	1323	119	104	223	118	118	236	115	137	252	352	359	711	112	143	255	120	102	222	232	245	477	66	60	126	57	54	111	123	114	237
Province 1	Okhaldhunga	Khijidemba Rural Municipality	192	187	379	171	155	326	157	150	307	135	164	299	139	140	279	794	796	1590	137	122	259	137	146	283	159	113	272	433	381	814	162	174	336	135	113	248	297	287	584	110	86	196	95	88	183	205	174	379
Province 1	Okhaldhunga	Likhu Rural Municipality	110	143	253	111	127	238	119	122	241	111	134	245	138	133	271	589	659	1248	132	93	225	129	135	264	144	135	279	405	363	768	155	136	291	149	152	301	304	288	592	150	103	253	42	45	87	192	148	340
Province 1	Okhaldhunga	Manebharyjang Rural Municipality	197	204	401	210	220	430	218	186	404	189	215	404	207	194	401	1021	1019	2040	184	185	369	206	180	386	239	182	421	629	547	1176	235	209	444	231	158	389	466	367	833	187	127	314	165	125	290	352	252	604
Province 1	Okhaldhunga	Molung Rural Municipality	241	237	478	246	231	477	209	204	413	201	199	400	230	198	428	1127	1069	2196	197	203	400	201	170	371	176	187	363	574	560	1134	194	172	366	172	143	315	366	315	681	158	153	311	153	148	301	311	301	612
Province 1	Okhaldhunga	Siddhicharan Municipality	306	291	597	289	277	566	315	331	646	329	333	662	250	345	595	1489	1577	3066	277	269	546	272	278	550	338	299	637	887	846	1733	315	293	608	310	329	639	625	622	1247	262	264	526	264	243	507	526	507	1033
Province 1	Okhaldhunga	Sunkoshi Rural Municipality	215	214	429	192	225	417	215	209	424	192	227	419	190	177	367	1004	1052	2056	201	189	390	209	226	435	232	219	451	642	634	1276	214	205	419	197	212	409	411	417	828	125	142	267	208	159	367	333	301	634
Province 1	Khotang	Aiselukharka Rural Municipality	207	210	417	140	154	294	139	157	296	136	136	272	128	154	282	750	811	1561	114	114	228	163	118	281	91	89	180	368	321	689	123	119	242	133	82	215	256	201	457	46	31	77	44	30	74	90	61	151
Province 1	Khotang	Barahapokhari Rural Municipality	228	237	465	179	150	329	162	165	327	159	152	311	159	152	311	887	856	1743	158	159	317	154	159	313	168	179	347	480	497	977	127	152	279	146	117	263	273	269	542	80	62	142	58	48	106	138	110	248
Province 1	Khotang	Municipality	651	685	1336	542	473	1015	506	514	1020	449	482	931	501	526	1027	2649	2680	5329	493	467	960	494	459	953	551	525	1076	1538	1451	2989	521	489	1010	514	441	955	1035	930	1965	273	236	509	329	270	599	602	506	1108
Province 1	Khotang	Municipality	332	322	654	214	234	448	230	240	470	237	195	432	220	218	438	1233	1209	2442	209	198	407	236	197	433	230	201	431	675	596	1271	197	173	370	269	238	507	466	411	877	96	63	159	129	113	242	225	176	401
Province 1	Khotang	Halesi Tuwachung Municipality	484	481	965	372	327	699	364	305	669	320	315	635	336	276	612	1876	1704	3580	289	293	582	341	275	616	325	301	626	955	869	1824	331	256	587	287	264	551	618	520	1138	144	120	264	88	65	153	232	185	417
Province 1	Khotang	Jantedhunga Rural Municipality	155	167	322	126	175	301	164	156	320	184	158	342	155	141	296	784	797	1581	159	159	318	159	157	316	158	144	302	476	460	936	130	145	275	111	131	242	241	276	517	0	0	0	70	77	147	70	77	147
Province 1	Khotang	Kepilasagadhi Rural Municipality	263	250	513	185	201	386	166	192	358	162	153	315	199	160	359	975	956	1931	167	160	327	154	177	331	160	138	298	481	475	956	161	137	298	149	124	273	310	261	571	50	47	97	52	35	87	102	82	184
Province 1	Khotang	Khotehang Rural Municipality	342	334	676	254	253	507	221	238	459	221	253	474	230	218	448	1268	1296	2564	198	204	402	225	201	426	212	210	422	635	615	1250	234	211	445	214	195	409	448	406	854	86	55	141	108	72	180	194	127	321
Province 1	Khotang	Rawa Besi Rural Municipality	174	163	337	128	134	262	94	143	237	104	105	209	125	120	245	625	665	1290	144	102	246	118	114	232	109	116	225	371	332	703	119	114	233	130	107	237	249	221	470	90	39	129	72	61	133	162	100	262
Province 1	Khotang	Sakela Rural Municipality	142	162	304	106	113	219	112	84	196	91	86	177	84	103	187	535	548	1083	102	111	213	115	104	219	88	92	180	305	307	612	142	112	254	100	96	196	242	208	450	16	8	24	50	44	94	66	52	118
Province 1	Udayapur	Belaka Municipality	640	657	1297	546	663	1209	596	617	1213	563	617	1180	551	516	1067	2896	3070	5966	511	537	1048	489	514	1003	558	595	1153	1558	1646	3204	551	537	1088	513	465	978	1064	1002	2066	332	240	572	342	237	579	674	477	1151
Province 1	Udayapur	Chaudandigadhi Municipality	531	609	1140	600	642	1242	623	641	1264	570	602	1172	655	600	1255	2979	3094	6073	578	541	1119	543	570	1113	581	560	1141	1702	1671	3373	570	571	1141	576	542	1118	1146	1113	2259	484	359	843	408	379	787	892	738	1630
Province 1	Udayapur	Katari Municipality	794	845	1639	815	846	1661	811	850	1661	812	831	1643	746	837	1583	3978	4209	8187	725	678	1403	622	709	1331	638	625	1263	1985	2012	3997	646	630	1276	582	496	1078	1228	1126	2354	337	229	566	350	235	585	687	464	1151
Province 1	Udayapur	Limchungbung Rural Municipality	113	142	255	125	119	244	121	117	238	104	102	206	109	123	232	572	603	1175	87	115	202	116	120	236	103	107	210	306	342	648	96	99	195	160	103	263	256	202	458	41	33	74	40	36	76	81	69	150
Province 1	Udayapur	Rautamai Rural Municipality	314	354	668	288	312	600	312	305	617	302	327	629	278	273	551	1494	1571	3065	246	284	530	245	286	531	291	236	527	782	806	1588	288	261	549	257	199	456	545	460	1005	184	112	296	140	100	240	324	212	536
Province 1	Udayapur	Tapli Rural Municipality	267	279	546	231	250	481	220	263	483	193	217	410	191	187	378	1102	1196	2298	199	182	381	185	181	366	187	189	376	571	552	1123	168	142	310	156	142	298	324	284	608	93	65	158	73	70	143	166	135	301
Province 1	Udayapur	Triyuga Municipality	1309	1444	2753	1254	1347	2601	1193	1318	2511	1226	1398	2624	1240	1343	2583	6222	6850	13072	1101	1219	2320	1118	1150	2268	1078	1135	2213	3297	3504	6801	1230	1181	2411	1025	1056	2081	2255	2237	4492	825	672	1497	644	589	1233	1469	1261	2730
Province 1	Udayapur	Udayapurgadhi Rural Municipality	447	486	933	399	425	824	396	419	815	386	339	725	354	359	713	1982	2028	4010	308	318	626	278	301	579	332	342	674	918	961	1879	285	259	544	239	194	433	524	453	977	175	102	277	90	62	152	265	164	429
Madhesh	Saptari	Municipality	257	288	545	321	339	660	413	379	792	334	302	636	260	256	516	1585	1564	3149	298	283	581	270	245	515	308	363	671	876	891	1767	257	404	661	226	263	489	483	667	1150	118	173	291	132	63	195	250	236	486
Madhesh	Saptari	Balan Bihul Rural Municipality	284	294	578	312	283	595	285	288	573	274	240	514	258	225	483	1413	1330	2743	156	157	313	199	153	352	212	192	404	567	502	1069	138	183	321	124	145	269	262	328	590	46	49	95	0	0	0	46	49	95
Madhesh	Saptari	Bishnupur Rural Municipality	322	322	644	366	358	724	345	282	627	290	302	592	322	245	567	1645	1509	3154	314	256	570	336	300	636	353	359	712	1003	915	1918	355	405	760	288	339	627	643	744	1387	105	109	214	87	56	143	192	165	357
Madhesh	Saptari	Bodebarsaien Municipality	543	712	1255	590	701	1291	600	598	1198	553	471	1024	545	432	977	2831	2914	5745	406	315	721	451	355	806	327	376	703	1184	1046	2230	384	362	746	312	301	613	696	663	1359	223	122	345	172	155	327	395	277	672
Madhesh	Saptari	Chhinnamasta Rural Municipality	464	556	1020	352	392	744	457	384	841	374	361	735	315	243	558	1962	1936	3898	213	143	356	111	85	196	141	103	244	465	331	796	112	81	193	63	72	135	175	153	328	13	13	26	40	39	79	53	52	105
Madhesh	Saptari	Dakneshwori Municipality	505	454	959	534	504	1038	551	503	1054	501	476	977	567	406	973	2658	2343	5001	390	343	733	372	333	705	487	531	1018	1249	1207	2456	543	536	1079	405	402	807	948	938	1886	171	95	266	147	76	223	318	171	489
Madhesh	Saptari	Hanumannagar Kankalini Municipality	569	592	1161	569	621	1190	558	545	1103	533	499	1032	493	555	1048	2722	2812	5534	415	406	821	404	398	802	326	416	742	1145	1220	2365	343	344	687	336	286	622	679	630	1309	120	55	175	75	34	109	195	89	284
Madhesh	Saptari	Kanchanroop Municipality	636	647	1283	676	649	1325	701	703	1404	567	594	1161	585	539	1124	3165	3132	6297	545	482	1027	498	537	1035	540	497	1037	1583	1516	3099	441	551	992	381	423	804	822	974	1796	278	264	542	319	289	608	597	553	1150
Madhesh	Saptari	Khadak Municipality	702	716	1418	647	685	1332	730	775	1505	538	626	1164	532	535	1067	3149	3337	6486	411	490	901	356	408	764	471	465	936	1238	1363	2601	432	441	873	406	386	792	838	827	1665	118	106	224	155	121	276	273	227	500
Madhesh	Saptari	Mahadeva Rural Municipality	514	571	1085	495

4.1 Total Number of students in all types of schools

Province Name	District	Local Level Name	G1			G2			G3			G4			G5			G1-5			G6			G7			G8			G6-8			G9			G10			G9-10			G11			G12			G11-12		
			Girls	Boys	Total	Girls	Boys	Total	Girls	Boys	Total	Girls	Boys	Total	Girls	Boys	Total	Girls	Boys	Total	Girls	Boys	Total	Girls	Boys	Total	Girls	Boys	Total	Girls	Boys	Total	Girls	Boys	Total	Girls	Boys	Total	Girls	Boys	Total	Girls	Boys	Total	Girls	Boys	Total	Girls	Boys	Total
Madhesh	Saptari	Tirahut Rural Municipality	205	232	437	230	178	408	170	149	319	153	158	311	164	113	277	922	830	1752	145	88	233	119	98	217	189	194	383	453	380	833	178	187	365	111	111	222	289	298	587	37	59	96	41	29	70	78	88	166
Madhesh	Siraha	Arnama Rural Municipality	418	455	873	342	423	765	375	344	719	381	317	698	248	242	490	1764	1781	3545	292	224	516	234	211	445	257	247	504	783	682	1465	250	284	534	232	296	528	482	580	1062	23	15	38	15	6	21	38	21	59
Madhesh	Siraha	Aurahi Rural Municipality	352	465	817	320	373	693	329	357	686	257	268	525	240	223	463	1498	1686	3184	200	128	328	98	89	187	156	145	301	454	362	816	111	83	194	103	79	182	214	162	376	17	5	22	25	4	29	42	9	51
Madhesh	Siraha	Bariyarpatti Rural Municipality	517	563	1080	497	529	1026	539	596	1135	557	562	1119	434	539	973	2544	2789	5333	293	322	615	311	347	658	332	347	679	936	1016	1952	223	257	480	229	202	431	452	459	911	142	126	268	156	77	233	298	203	501
Madhesh	Siraha	Bhagawanpur Rural Municipality	456	477	933	381	447	828	314	369	683	270	323	593	248	236	484	1669	1852	3521	267	242	509	220	191	411	233	213	446	453	358	811	354	355	709	190	417	184	164	348	411	354	765	92	52	144	84	64	148	176	116	292
Madhesh	Siraha	Bishnupur Rural Municipality	458	622	1080	421	553	974	422	470	892	431	475	906	329	458	787	2061	2578	4639	316	298	614	227	233	460	291	305	596	834	836	1670	206	201	407	155	129	284	361	330	691	0	0	0	53	47	100	53	47	100
Madhesh	Siraha	Dhangadhimai Municipality	740	876	1616	816	1099	1915	854	895	1749	850	1025	1875	758	951	1709	4018	4846	8864	612	718	1330	595	679	1274	556	721	1277	1763	2118	3881	555	623	1178	408	433	841	963	1056	2019	37	45	82	120	80	200	157	125	282
Madhesh	Siraha	Golbazar Municipality	955	1110	2065	988	1243	2231	1013	1340	2353	785	951	1736	780	975	1755	4521	5619	10140	636	844	1480	574	679	1253	672	799	1471	1882	2322	4204	557	774	1331	434	628	1062	991	1402	2393	96	80	176	150	152	302	246	232	478
Madhesh	Siraha	Kalyanpur Municipality	1065	1238	2303	1062	1169	2231	932	1040	1972	848	877	1725	716	782	1498	4623	5106	9729	610	618	1228	514	525	1039	473	528	1001	1597	1671	3268	444	481	925	324	298	622	768	779	1547	53	54	107	46	46	92	99	100	199
Madhesh	Siraha	Karjanha Municipality	671	858	1529	689	773	1462	629	752	1381	562	634	1196	453	487	940	3004	3504	6508	364	391	755	341	338	679	386	447	833	1090	1176	2267	325	376	701	239	299	538	564	675	1239	161	116	277	135	109	244	296	225	521
Madhesh	Siraha	Lahan Municipality	1636	2195	3831	1545	2127	3672	1386	2102	3488	1337	1926	3263	1211	1888	3099	7115	10238	17353	923	1444	2367	942	1346	2288	1062	1712	2774	2927	4502	7429	796	1251	2047	878	1136	2014	1674	2387	4061	179	201	380	231	99	330	410	300	710
Madhesh	Siraha	Laxmipur Patari Rural Municipality	446	521	967	410	533	943	474	589	1063	401	441	842	417	411	828	2148	2495	4643	343	293	636	348	322	670	482	466	948	1173	1081	2254	295	382	677	320	328	648	615	710	1325	96	89	185	136	94	230	232	183	415
Madhesh	Siraha	Mirchaiya Municipality	1016	1368	2384	912	1418	2330	890	1399	2289	940	1210	2150	814	1137	1951	4572	6532	11104	617	948	1565	554	803	1357	590	789	1379	1761	2540	4301	402	628	1030	401	535	936	803	1163	1966	105	158	263	111	132	243	216	290	506
Madhesh	Siraha	Naraha Rural Municipality	341	409	750	310	390	700	338	416	754	289	313	602	231	238	469	1509	1766	3275	137	200	337	125	152	277	147	191	338	409	543	952	126	138	264	124	187	311	250	325	575	130	191	321	81	111	192	211	302	513
Madhesh	Siraha	Navarajpur Rural Municipality	291	325	616	256	306	562	307	356	663	321	265	586	319	254	573	1494	1506	3000	188	141	329	173	115	288	190	173	363	551	429	980	137	153	290	123	128	251	260	281	541	202	380	582	69	59	128	271	439	710
Madhesh	Siraha	Sakhuwanankarkatti Rural Municipality	360	357	717	344	352	696	297	261	558	262	216	478	251	181	432	1514	1367	2881	201	172	373	174	167	341	230	225	455	605	564	1169	226	216	442	218	220	438	444	436	880	104	83	187	49	44	93	153	127	280
Madhesh	Siraha	Siraha Municipality	1964	2615	4579	1973	2522	4495	1668	2160	3828	1609	1939	3548	1546	1790	3336	8760	11026	19786	1030	1359	2389	975	1179	2154	1143	1374	2517	3148	3912	7060	695	918	1613	665	880	1545	1360	1798	3158	312	298	610	357	384	741	669	682	1351
Madhesh	Siraha	Sukhipur Municipality	698	761	1459	597	710	1307	621	751	1372	596	592	1188	551	585	1136	3063	3399	6462	565	522	1087	510	535	1045	720	728	1448	1795	1785	3580	455	440	895	411	427	838	866	867	1733	73	60	133	143	147	290	216	207	423
Madhesh	Dhanusha	Aurahi Rural Municipality	268	237	505	336	311	647	378	324	702	260	269	529	265	245	510	1507	1386	2893	291	218	509	297	250	547	288	315	603	876	783	1659	266	323	589	271	219	490	537	542	1079	123	83	206	127	103	230	250	186	436
Madhesh	Dhanusha	Bateswor Rural Municipality	362	465	827	346	388	734	380	401	781	330	321	651	349	299	648	1767	1874	3641	190	216	406	241	222	463	288	275	563	719	713	1432	229	223	452	203	171	374	432	394	826	73	54	127	53	37	90	126	91	217
Madhesh	Dhanusha	Bidehi Municipality	557	659	1216	691	697	1388	664	643	1307	564	538	1102	522	494	1016	2998	3031	6029	434	365	799	360	452	812	395	449	844	1189	1266	2455	361	412	773	256	263	519	617	675	1292	119	108	227	193	240	433	312	348	660
Madhesh	Dhanusha	Dhanauji Rural Municipality	181	150	331	233	180	413	242	163	405	243	142	385	166	144	310	1065	779	1844	194	132	326	166	174	340	231	186	417	591	492	1083	162	212	374	126	114	240	288	326	614	179	102	281	68	62	130	247	164	411
Madhesh	Dhanusha	Dhanusadham Municipality	824	992	1816	654	723	1377	589	547	1136	576	576	1152	535	520	1055	3178	3358	6536	435	491	926	388	418	806	464	517	981	1287	1426	2713	426	473	899	460	431	891	886	904	1790	258	251	509	183	175	358	441	426	867
Madhesh	Dhanusha	Ganeshman Charnath Municipality	682	641	1323	535	641	1176	528	560	1088	481	484	965	469	470	939	2695	2796	5491	363	360	723	307	334	641	416	334	750	1086	1028	2114	300	328	628	334	270	604	634	598	1232	169	123	292	104	71	175	273	194	467
Madhesh	Dhanusha	Hansपur Municipality	644	733	1377	697	745	1442	621	521	1142	615	516	1131	558	454	1012	3135	2969	6104	382	337	719	387	422	809	387	412	799	1156	1171	2327	424	514	938	351	448	799	775	962	1737	92	93	185	156	125	281	248	218	466
Madhesh	Dhanusha	Janaknandini Rural Municipality	428	413	841	460	455	915	382	433	815	354	356	710	385	357	742	2009	2014	4023	308	257	565	314	229	543	281	266	547	903	752	1655	227	281	508	204	194	398	431	475	906	81	59	140	88	80	168	169	139	308
Madhesh	Dhanusha	Janakpurdham Sub Metropolitan City	1809	2176	3985	1742	2066	3808	2112	2275	4387	1809	2131	3940	1793	2253	4046	9265	10901	20166	1710	2060	3770	1639	2044	3683	1828	2457	4285	5177	6561	11738	1716	2286	4002	1629	2073	3702	3345	4359	7704	239	333	572	345	536	881	584	869	1453
Madhesh	Dhanusha	Kamala Municipality	374	413	787	450	596	1046	408	405	813	439	423	862	446	385	831	2117	2222	4339	351	274	625	413	364	777	429	383	812	1193	1021	2214	327	311	638	275	232	507	602	543	1145	54	60	114	57	58	115	111	118	229
Madhesh	Dhanusha	Kshireshwornath Municipality	605	697	1302	763	820	1583	663	675	1338	521	539	1060	505	483	988	3057	3214	6271	430	506	936	346	364	710	361	415	776	1137	1285	2422	417	393	810	275	347	622	692	740	1432	163	142	305	140	120	260	303	262	565
Madhesh	Dhanusha	Laxminiya Rural Municipality	298	334	632	340	286	626	312	254	566	298	252	550	299	256	555	1547	1382	2929	240	188	428	217	179	396	279	290	569	736	657	1393	288	297	585	211	187	398	499	484	983	91	65	156	74	60	134	165	125	290
Madhesh	Dhanusha	Mithila Bihari Rural Municipality	484	717	1201	595	625	1220	555	566	1121	492	424	916	423	377	800	2549	2709	5258	521	386	907	372	313	685	407	334	741	1300	1033	2333	347	372	719	333	350	683	680	722	1402	97	118	215	17	49	66	114	167	281
Madhesh	Dhanusha	Mithila Municipality	463	543	1006	489	523	1012	451	517	968	447	478	925	490	534	1024	2340	2595	4935	447	443	890	410	464	874	417	448	865	1274	1355	2629	427	428	855	406	374	780	833	802	1635	218	163	381	215	179	394	433	342	775
Madhesh	Dhanusha	Municipality	275	358	633	326	381	707	376	356	732	355	341	696	363	324	687	1695	1760	3455	191	225	416	208	188	396	220	240	460	619	653	1272	226	200	426	133	195	328	359	395	754	45	29	74	29	35	64	74	64	138
Madhesh	Dhanusha	Nagarain Municipality	414	453	867	537	493	1030	482	388	870	430	360	790	402	339	741	2265	2033	4298	338	254	592	359	261	620	322	313	635	1019	828	1847	234	282	516	305	307	612	539	589	1128	79	26	105	94	73	167	173	99	272
Madhesh	Dhanusha	Sabaila Municipality	1000	982	1982	936	859	1795	769	769	1538	714	723	1437	751	606	1357	4170	3939	8109	580	504	1084	559	527	1086	568	634	1202	1707	1665	3372	453	485	938	329	342	671	782	827	1609	177	132	309	200	180	380	377	312	689
Madhesh	Dhanusha	Sahidnagar Municipality	961	1099	2060	880	1091	1971	921	1062	1983	726	737	1463	745	680	1425	4233	4669	8902	435	379	814	423	348	771	361	334	695	1219	1061	2280	253	236	489	196	255	451	449	491	940	191	137	328	204	105	309	395	242	637
Madhesh	Mahottari	Aurahi Municipality	483	480	963	567	591	1158	612	604	1216	585	589	1174	548	514	1062	2795	2778	5573	456	407	863	362	405	767	403	418	821	1221	1230	2451	259	263	522	220	220	440	479	483	962	107	94	201	106	90	196	213	184	397
Madhesh	Mahottari	Balwa Municipality	957	881	1838	620	642	1262	682	646	1328	644	582	1226	605	571	1176	3508	3322	6830	489	413	902	392	446	838	529	533	1062	1410	1392	2802	331	408	739	351	385	736	682	793	1475	163	144	307	19	6	25	182	150	332
Madhesh	Mahottari	Bardibas Municipality	896	981	1877	906	945	1851	937	1012	1949	958	1037	1995	936	967	1903	4633	4942	9575	894	968	1862	894	961	1855	940	1031	1971	2728	2960	5688	780	851	1631	768	766	1534	1548	1617	3165	707	800	1507	699	701	1400	1406	1501	2907
Madhesh	Mahottari	Bhangaha Municipality	1108	1093	2201	883	926	1809	808	820	1628	803	680	1483	773	700	1473	4375	4219	8594	618	459	1077	548	466	1014	575	563	1138	1741	1488	3229	368	335	703	244	282	526	612	617	1229	80	60	140	137	43	180	217	103	320
Madhesh	Mahottari	Ekdara Rural Municipality	443	485	928	641	682	1323	659	697	1356	513	550	1063	396	412	808	2652	2826	5478	407	310	717	405	345	750	419	390	809	1231	1045	2276	243	238	481	224	217	441	467	455	922	31	39	70	75	99	174	106	138	244
Madhesh	Mahottari	Gaushala Municipality	1109	1220	2329	1096	1151	2247	1163	1107	2270	953	1027	1980	914	915	1829	5235	5420	10655	780	804	1584	665	794	1459	780	859	1639	2225	2457	4682	641	676	1317	554	607	1161	1195	1283	2478	353	278	631	272	268	540	625	546	1171
Madhesh	Mahottari	Jaleswor Municipality	1088	1147	2235	880	974	1854	864	949	1813	840	897	1737	767	833	1600	4439	4800	9239	646	707	1353	587	658	1245	716	711	1427	1949	2076	4025	597	715	1312	568	575	1143	1165	1290	2455	293	221	514	290	275	565	583	496	1079
Madhesh	Mahottari	Loharpatti Municipality	619	680	1299	766	722	1488	779	656	1435	714	618	1332	667	550	1217	3545	3226	6771	639	505	1144	575	484	1059	543	568	1111	1757	1557	3314	424	486	910	392	409	801	816	895	1711	138	130	268	117	132	249	255	262	517
Madhesh	Mahottari	Mahottari Rural Municipality	430	342	772	468	390	858	443	361	804	352	358	710	414	377	791	2107	1828	3935	351	329	680	337	326	663	343	349	692	1031	1004	2035	156	201	357	188	179	367	344	380	724	120	121	241	82	81	163	202	202	404
Madhesh	Mahottari	Manara Sisawa Municipality	601	606	1207	845	771	1616	919	830	1749	776	727	1503	664	584	1248	3805	3518	7323	507	438	945	471	465	936	461	404	865	1439	1307	2746	394	380	774	245	272	517	639	652	1291	108	100	208	10	8	18	118	108	226
Madhesh	Mahottari	Matihani Municipality	700	600	1300	498	462	960	570	479	1049	422	361	783	437	388	825	2627	2290	4917	281	267	548	245	241	486	277	378	655	803	886	1689	205	233	438	141	180	321	346	413	759	40	81	121	48	77	125	88	158	246
Madhesh	Mahottari	Pipra Rural Municipality	555	574	1129	591	615	1206	568	542	1110	506	451	957	412	396	808	2632	2578	5210	353	288	641	394	321	715	433	412	845	1180	1021	2201	331	254	585	346	310	656	677	564	1241	53	78	131	145	128	273	198	206	404
Madhesh	Mahottari	Ramgopalpur Municipality	591	645	1236	579	721	1300	708	724	1432	544	567	1111	566	556	1122	2988	3213	6201	421	336	757	363	365	728	407	423	830	1191	1124	2315	397	403	800	271	260	531	668	663	1331	133	106	239	167	181	348	300	287	587
Madhesh	Mahottari	Samsi Rural Municipality	929	840	1769	744	734	1478	698	540	1238	679	467	1146	376	325	701	3426	2906	6332	400	293	693	393	271	664	357	289	646	1150	853	2003	323	313	636	207	234	441	530	547	1077	0	0	0	0	0	0	0	0	0
Madhesh	Mahottari	Sonama Rural Municipality	485	541	1026	685	725	1410	696	697	1393	661	601	1262	633	528	1161	3160	3092	6252	490	432	922	495	539	1034	439	450	889	1424	1421	2845	344	416	760	288	304	592	632	720	1352	140	150	290	106	112	218	246	262	508
Madhesh	Sarlahi	Bagmati Municipality	548	572	1120	530	565	1095	506	474	980	475	394	869	391	405	796	2450	2410	4860	323	358	681	383	337	720	412	392	804	1118	1087	2205	257	261	518	222	236	458	479	497	976	182	110	292	143	106	249	325	216	541
Madhesh	Sarlahi	Balara Municipality	456	437	893	524	571	1095	675	655	1330	568	584	1152	552	507	1059	2775	2754	5529	405	429	834	334	403	737	387	418	805	1126	1250	2376	230	292	522	226	360	586	456	652	1108	46	38	84	38	45	83	84	83	167
Madhesh	Sarlahi	Barahathawa Municipality	1253	1487	2740	1200	1247	2447	1209	1305	2514	1087	1164	2251	953	1104	2057	5702	6307	12009	763	968	1731	722	934	1656	804	991	1795	2289	2893	5182	680	958	1638	599	811	1410	1279	1769	3048	393	411	804	335	400	735	728	811	1539
Madhesh	Sarlahi	Basbariya Rural Municipality	440	402	842	500	400	900	433	338	771	344	316	660	312	246	558	2029	1702	3731	181	146	327	128	118	246	115	119	234	424	383	807	102	115	217	98	62	160	200	177	377	0	0	0	0	0	0	0	0	0
Madhesh	Sarlahi	Bishnu Rural Municipality	247	206	453	437	385	822	404	324	728	483	354	837	313	274	587	1884	1543	3427	205	190	395	196	188	384	171	195	366	572	573	1145	116	151	267	110	151	261	226	302	528	54	48	102	54	36	90	108	84	192
Madhesh	Sarlahi	Brahmapuri Rural Municipality	558	511	1069	533	465	998	585	509	1094	529	515	1044	531	421	952	2736	2421	5157	360	279	639	401	290	691	292	287	579	1053	856	1909	288	267	555	179	197	376	467	464	931	49	69	118	46	77	123	95	146	241
Madhesh	Sarlahi	Chakraghatta Rural Municipality	207	190	397	289	225	514	321	279	600	337	245	582	291	198	489	1445	1137	2582	234	194	428	219	262	481	188	205	393	641	661	1302	177	154	331	143	154	297	320	308	628	0	0	0	0	0	0	0	0	0
Madhesh	Sarlahi	Chandranagar Rural Municipality	619	648	1267	520	555	1075	550	429	979	428	376	804	353	290	643	2470	2298	4768	248	197	445	234	158	392	261	147	408	743	502	1245	176	157	333	128	98	226	304	255	559	69	50	119	56	52	108	125	102	227
Madhesh	Sarlahi	Dhankaul Rural Municipality	427	449	876	438	457	895	534	429	963	381	425	806	304	224	528	2084	1984	4068	176	160	336	182	147	329	198	174	372	556	481	1037	74	104	178	62	48	110	136	152	288	0	0	0	0	0	0	0	0	0
Madhesh	Sarlahi	Godaita Municipality	1011	857	1868	965	814	1779	1118	898	2016	1049	921	1970	794	619	1413	4937	4109	9046	621	599	1220	542	541	1083	502	558	1060	1665	1698	3363	391	478	869	458	500	958	849	978	1827	76	72	148	311	365	676	387	437	824
Madhesh	Sarlahi	Harion Municipality	606	721	1327	735	805	1540	734	729	1463	621	685	1306	580	591	1171	3276	3531	6807	496	560	1056	472	529	1001	584	554	1138	1552	1643	3195	512	574	1086	481	458	939	993	1032	2025	387	312	699	410	335	745	797	647	1444
Madhesh	Sarlahi	Haripur Municipality	883	820	1703	904	684	1588	594	559	1153	496	407	903	414	359	773	3291	2829	6120	358	346	704	363	330	693	343	271	614	1064	947	2011	313	270	583	294	266	560	607	536	1143	285	220	505	99	106	205	384	326	710
Madhesh	Sarlahi	Haripurwa Municipality	588	563	1151	718	571	1289	688	510	1198	572	394	966	509	350	859	3075	2388	5463	372	271	643	355	312	667	412	360	772	1139	943	2082	254	205	459	171	166	337	425	371	796	0	0	0	106	125	231	106	125	231
Madhesh	Sarlahi	Ishworpur Municipality	772	796	1568	868	931	1799	892	865	1757	830	772	1602	738	792	1530	4100	4156	8256	712	671	1383	778	780	1558	788	817	1605	2278	2268	4546	731	747	1478	619	677	1296	1350	1424	2774	392	323	715	324	256	580	716	579	1295
Madhesh	Sarlahi	Kabilasi Municipality	586	508	1094	656	495	1151	743	566	1309	667	478	1145	668	471	1139	3320	2518	5838	484	391	875	507	392	899	415	440	855	1406	1223	2629	343	411	754	302	334	636	645	745	1390	64	78	142	110	140	250	174	218	392
Madhesh	Sarlahi	Kaudena Rural Municipality	621	557	1178	594	552	1146	614	517	1131	520	375	895	522	371	893	2871	2372	5243	405	302	707	255	264	519	295	253	548	955	819	1774	258	195	453	167	168	335	425	363	788	86	45	131	48	51	99	134	96	230
Madhesh	Sarlahi	Lalbandi Municipality	790	923	1713	832	887	1719	854	896	1750	835	909	1744	840	958	1798	4151	4573	8724	780	852	1632	752	936	1688	865	1128	1993

4.1 Total Number of students in all types of schools

Province Name	District	Local Level Name	G1			G2			G3			G4			G5			G1-5			G6			G7			G8			G6-8			G9			G10			G9-10			G11			G12			G11-12		
			Girls	Boys	Total	Girls	Boys	Total	Girls	Boys	Total	Girls	Boys	Total	Girls	Boys	Total	Girls	Boys	Total	Girls	Boys	Total	Girls	Boys	Total	Girls	Boys	Total	Girls	Boys	Total	Girls	Boys	Total	Girls	Boys	Total	Girls	Boys	Total	Girls	Boys	Total	Girls	Boys	Total	Girls	Boys	Total
Madhesh	Rautahat	Garuda Municipality	1124	1334	2458	1000	1109	2109	1021	1082	2103	741	898	1639	809	812	1621	4695	5235	9930	472	611	1083	528	689	1217	469	633	1102	1469	1933	3402	435	599	1034	311	490	801	746	1089	1835	230	322	552	274	388	662	504	710	1214
Madhesh	Rautahat	Gaur Municipality	565	654	1219	601	645	1246	568	591	1159	509	574	1083	369	516	885	2612	2980	5592	362	441	803	357	413	770	407	508	915	1126	1362	2488	268	392	660	321	471	792	589	863	1452	26	45	71	78	120	198	104	165	269
Madhesh	Rautahat	Gujara Municipality	527	541	1068	535	599	1134	638	507	1145	555	473	1028	525	435	960	2780	2555	5335	362	363	725	363	764	1127	316	377	309	686	1102	1025	2127	325	349	674	309	280	589	634	629	1263	234	232	466	181	175	356	415	407	822
Madhesh	Rautahat	Ishanath Municipality	753	617	1370	859	819	1678	856	733	1589	658	554	1212	573	484	1057	3699	3207	6906	358	267	625	355	318	673	380	371	751	1093	956	2049	339	274	613	248	223	471	587	497	1084	84	41	125	92	65	157	176	106	282
Madhesh	Rautahat	Katahariya Municipality	620	636	1256	782	832	1614	773	706	1479	699	576	1275	543	413	956	3417	3163	6580	415	342	757	343	323	666	342	362	704	1100	1027	2127	355	390	745	200	259	459	555	649	1204	139	161	300	143	227	370	282	388	670
Madhesh	Rautahat	Madav Narayan Municipality	650	652	1302	701	725	1426	780	675	1455	689	608	1297	531	464	995	3351	3124	6475	396	382	778	302	293	595	342	324	666	1040	999	2039	178	236	414	195	153	348	373	389	762	36	36	72	61	125	186	97	161	258
Madhesh	Rautahat	Maulapur Municipality	330	371	701	471	383	854	485	346	831	511	389	900	467	358	825	2264	1847	4111	447	348	795	363	377	740	351	371	722	1161	1096	2257	360	352	712	243	283	526	603	635	1238	123	179	302	277	388	665	400	567	967
Madhesh	Rautahat	Paroha Municipality	911	946	1857	814	777	1591	663	691	1354	620	634	1254	614	592	1206	3622	3640	7262	432	429	861	377	372	749	426	363	789	1235	1164	2399	246	259	505	214	239	453	460	498	958	104	95	199	85	102	187	189	197	386
Madhesh	Rautahat	Phatuwa Bijayapur Municipality	426	400	826	568	527	1095	522	529	1051	518	519	1037	558	410	968	2592	2385	4977	363	302	665	312	248	560	329	349	678	1004	899	1903	293	285	578	245	212	457	538	497	1035	71	108	179	143	202	345	214	310	524
Madhesh	Rautahat	Rajdevi Municipality	423	448	871	561	571	1132	724	668	1392	639	514	1153	474	436	910	2821	2637	5458	407	367	774	322	334	656	315	280	595	1044	981	2025	252	178	430	187	186	373	439	364	803	133	178	311	77	101	178	210	279	489
Madhesh	Rautahat	Rajpur Municipality	774	825	1599	821	978	1799	795	786	1581	617	645	1262	446	382	828	3453	3616	7069	272	198	470	180	126	306	223	170	393	675	494	1169	107	140	247	78	50	128	185	190	375	0	0	0	48	40	88	48	40	88
Madhesh	Rautahat	Yamunamai Rural Municipality	407	381	788	448	484	932	434	459	893	436	442	878	453	424	877	2178	2190	4368	429	372	801	386	379	765	428	477	905	1243	1228	2471	352	381	733	243	311	554	595	692	1287	67	93	160	59	50	109	126	143	269
Madhesh	Bara	Aadarsha Kotwal Rural Municipality	439	372	811	554	452	1006	504	350	854	357	278	635	354	225	579	2208	1677	3885	309	269	578	200	182	382	239	224	463	748	675	1423	151	187	338	154	148	302	305	335	640	30	22	52	55	66	121	85	88	173
Madhesh	Bara	Baragadi Rural Municipality	334	329	663	310	338	648	314	276	590	287	240	527	198	198	396	1443	1381	2824	190	176	366	203	129	332	200	147	347	593	452	1045	142	159	301	145	100	245	287	259	546	0	0	0	0	0	0	0	0	0
Madhesh	Bara	Bishrampur Rural Municipality	315	302	617	419	370	789	317	325	642	314	302	616	345	274	619	1710	1573	3283	247	184	431	177	159	336	170	125	295	594	468	1062	133	113	246	84	62	146	217	175	392	0	0	0	0	0	0	0	0	0
Madhesh	Bara	Devtal Rural Municipality	446	377	823	430	307	737	353	249	602	253	220	473	259	177	436	1741	1330	3071	177	127	304	146	127	273	155	150	305	478	404	882	90	121	211	42	51	93	132	172	304	0	0	0	0	0	0	0	0	0
Madhesh	Bara	Jeetpursimara Sub Metropolitan City	1775	1887	3662	1838	1904	3742	1655	1748	3403	1556	1697	3253	1468	1581	3049	8292	8817	17109	1195	1213	2408	1126	1145	2271	1228	1384	2612	3549	3742	7291	1040	1144	2184	1002	1106	2108	2042	2250	4292	666	715	1381	584	502	1086	1250	1217	2467
Madhesh	Bara	Kalaiya Sub Metropolitan City	1714	1654	3368	1748	1525	3273	1827	1617	3444	1737	1415	3152	1614	1376	2990	8640	7587	16227	1167	990	2157	1131	977	2108	1172	1100	2272	3470	3067	6537	1009	1223	2232	855	963	1818	1864	2186	4050	365	427	792	396	388	784	761	815	1576
Madhesh	Bara	Karaiyamai Rural Municipality	385	411	796	414	415	829	448	345	793	346	309	655	345	237	582	1938	1717	3655	179	156	335	208	169	377	182	150	332	569	475	1044	166	139	305	117	110	227	283	249	532	115	52	167	74	49	123	189	101	290
Madhesh	Bara	Kolhabi Municipality	513	524	1037	472	485	957	508	479	987	402	427	829	422	358	780	2317	2273	4590	411	320	731	366	355	721	467	393	860	1244	1068	2312	453	306	759	368	328	696	821	634	1455	304	181	485	215	172	387	519	353	872
Madhesh	Bara	Mahagadhimai Municipality	864	881	1745	860	680	1540	792	651	1443	736	515	1251	613	428	1041	3865	3155	7020	461	364	825	465	427	892	513	448	961	1439	1239	2678	469	394	863	351	329	680	820	723	1543	205	207	412	155	139	294	360	346	706
Madhesh	Bara	Nijgadh Municipality	532	615	1147	483	565	1048	503	513	1016	443	508	951	463	518	981	2424	2719	5143	460	482	942	432	393	825	459	421	880	1351	1296	2647	348	370	718	388	384	772	736	754	1490	170	119	289	236	197	433	406	316	722
Madhesh	Bara	Pachrauta Piparpati Municipality	737	708	1445	693	616	1309	671	528	1199	548	474	1022	553	403	956	3202	2729	5931	406	272	678	291	248	539	227	195	422	924	715	1639	177	202	379	139	155	294	316	357	673	69	72	141	59	64	123	128	136	264
Madhesh	Bara	Parwanipur Rural Municipality	261	267	528	296	271	567	296	258	554	236	253	489	262	302	564	1351	1351	2702	269	288	557	243	243	486	246	260	506	758	791	1549	238	241	479	202	197	399	440	438	878	101	105	206	153	139	292	254	244	498
Madhesh	Bara	Pheta Rural Municipality	631	529	1160	547	464	1011	579	470	1049	540	416	956	437	356	793	2734	2235	4969	236	208	444	179	204	383	248	251	499	663	663	1326	275	247	522	162	181	343	437	428	865	65	41	106	41	27	68	106	68	174
Madhesh	Bara	Prasauni Rural Municipality	307	274	581	352	242	594	308	289	597	254	278	532	324	228	552	1545	1311	2856	300	182	482	304	243	547	321	243	564	925	668	1593	272	217	489	252	193	445	524	410	934	24	16	40	57	50	107	81	66	147
Madhesh	Bara	Simroungadh Municipality	845	764	1609	906	831	1737	868	713	1581	725	660	1385	745	691	1436	4089	3659	7748	442	337	779	333	390	723	478	434	912	1253	1161	2414	322	387	709	327	346	673	649	733	1382	67	36	103	51	41	92	118	77	195
Madhesh	Bara	Subarna Rural Municipality	792	707	1499	691	603	1294	725	548	1273	572	530	1102	536	458	994	3316	2846	6162	266	299	565	231	261	492	265	308	573	762	868	1630	207	249	456	191	180	371	398	429	827	77	69	146	80	75	155	157	144	301
Madhesh	Parsa	Bahudarmai Municipality	373	316	689	488	427	915	591	435	1026	468	375	843	470	336	806	2390	1889	4279	323	261	584	386	366	752	425	520	945	1134	1147	2281	434	450	884	305	339	644	739	789	1528	70	50	120	96	130	226	166	180	346
Madhesh	Parsa	Bindabasini Rural Municipality	322	308	630	397	340	737	440	350	790	361	264	625	309	267	576	1829	1539	3358	208	179	387	273	214	487	257	219	476	738	612	1350	201	188	389	171	149	320	372	337	709	0	0	0	0	0	0	0	0	0
Madhesh	Parsa	Birgunj Metropolitan City	3432	3940	7372	3915	4454	8369	3818	4423	8241	3527	4075	7602	3298	3721	7019	17990	20613	38603	2778	3315	6093	2772	3544	6316	3033	3948	6981	8583	10807	19390	2430	3783	6213	2270	3427	5697	4700	7210	11910	503	765	1268	368	473	841	871	1238	2109
Madhesh	Parsa	Chitphaharmai Rural Municipality	394	407	801	430	396	826	397	448	845	327	286	613	283	279	562	1831	1816	3647	211	205	416	183	168	351	168	192	360	562	565	1127	171	201	372	125	154	279	296	355	651	55	58	113	45	48	93	100	106	206
Madhesh	Parsa	Dhobini Rural Municipality	362	378	740	396	389	785	414	321	735	322	264	586	264	190	454	1758	1542	3300	271	211	482	291	196	487	261	158	419	823	565	1388	200	163	363	158	137	295	358	300	658	160	167	327	0	0	0	160	167	327
Madhesh	Parsa	Jaganathpur Rural Municipality	516	483	999	618	532	1150	591	514	1105	465	399	864	475	358	833	2665	2286	4951	208	127	335	128	112	240	157	131	288	493	370	863	102	85	187	38	47	85	140	132	272	10	4	14	39	25	64	49	29	78
Madhesh	Parsa	Jira Bhawani Rural Municipality	339	290	629	370	342	712	388	301	689	221	242	463	242	234	476	1560	1409	2969	184	166	350	210	185	395	176	196	372	570	547	1117	95	120	215	161	130	291	256	250	506	107	64	171	53	31	84	160	95	255
Madhesh	Parsa	Kalikamai Rural Municipality	289	218	507	364	309	673	336	266	602	348	302	650	326	219	545	1663	1314	2977	265	195	460	282	212	494	229	160	389	776	567	1343	202	145	347	166	108	274	368	253	621	78	44	122	41	5	46	119	49	168
Madhesh	Parsa	Pakahamainpur Rural Municipality	272	252	524	309	301	610	300	261	561	300	240	540	254	205	459	1435	1259	2694	206	152	358	197	179	376	171	188	359	574	519	1093	118	143	261	94	130	224	212	273	485	61	45	106	95	61	156	156	106	262
Madhesh	Parsa	Parsagadi Municipality	676	678	1354	570	580	1150	568	607	1175	512	486	998	447	460	907	2773	2811	5584	358	327	685	283	302	585	281	313	594	922	942	1864	231	184	415	203	174	377	434	358	792	161	127	288	161	100	261	322	227	549
Madhesh	Parsa	Paterwasugauli Rural Municipality	523	487	1010	464	498	962	463	466	929	417	384	801	331	355	686	2198	2190	4388	218	228	446	229	185	414	209	155	364	656	568	1224	137	148	285	153	118	271	290	266	556	94	76	170	35	23	58	129	99	228
Madhesh	Parsa	Pokhariya Municipality	562	461	1023	515	470	985	493	431	924	455	363	818	428	286	714	2453	2011	4464	312	232	544	311	252	563	274	294	568	897	778	1675	182	263	445	177	190	367	359	453	812	115	115	230	125	158	283	240	273	513
Madhesh	Parsa	Sakhuwa Prasauni Rural Municipality	601	499	1100	687	602	1289	646	611	1257	562	483	1045	507	478	985	3003	2673	5676	349	323	672	354	327	681	325	274	599	1028	924	1952	238	247	485	179	187	366	417	434	851	110	81	191	95	72	167	205	153	358
Madhesh	Parsa	Thori Rural Municipality	127	121	248	164	138	302	162	153	315	202	176	378	216	187	403	871	775	1646	178	193	371	204	203	407	197	191	388	579	587	1166	197	186	383	215	181	396	412	367	779	144	103	247	123	106	229	267	209	476
Bagmati	Sindhuli	Dudhauli Municipality	934	905	1839	851	851	1702	874	891	1765	865	869	1734	777	775	1552	4301	4291	8592	700	715	1415	678	771	1449	781	762	1543	2159	2248	4407	745	627	1372	661	643	1304	1406	1270	2676	510	406	916	555	434	989	1065	840	1905
Bagmati	Sindhuli	Ghanglekh Rural Municipality	223	236	459	170	206	376	174	192	366	189	152	341	165	189	354	921	975	1896	162	176	338	158	165	323	161	128	289	481	469	950	162	135	297	126	131	257	288	266	554	101	79	180	84	56	140	185	135	320
Bagmati	Sindhuli	Golanjor Rural Municipality	327	334	661	217	282	499	271	295	566	246	269	515	224	267	491	1285	1447	2732	230	213	443	231	212	443	267	208	495	748	633	1381	221	203	424	227	198	425	448	401	849	127	126	253	129	103	232	256	229	485
Bagmati	Sindhuli	Hariharpurgadhi Rural Municipality	463	483	946	427	429	856	409	390	799	343	355	698	399	347	746	2041	2004	4045	311	311	622	277	240	517	279	247	526	867	798	1665	204	205	409	169	183	352	373	388	761	108	89	197	88	75	163	196	164	360
Bagmati	Sindhuli	Kamalamai Municipality	876	971	1847	825	905	1730	821	917	1738	831	929	1760	822	864	1686	4175	4586	8761	781	880	1661	729	881	1610	818	849	1667	2328	2610	4938	772	785	1557	786	795	1581	1558	1580	3138	687	547	1234	583	477	1060	1270	1024	2294
Bagmati	Sindhuli	Marin Rural Municipality	468	499	967	467	401	868	411	427	838	359	362	721	346	359	705	2051	2048	4099	315	315	630	327	296	623	307	273	580	949	884	1833	251	238	489	261	184	445	512	422	934	153	122	275	148	96	244	301	218	519
Bagmati	Sindhuli	Phikkal Rural Municipality	267	263	530	249	242	491	241	251	492	241	232	473	249	233	482	1247	1221	2468	253	215	468	226	194	420	257	223	480	736	632	1368	248	216	464	204	178	382	452	394	846	165	134	299	148	122	270	313	256	569
Bagmati	Sindhuli	Sunkoshi Rural Municipality	302	364	666	222	229	451	217	243	460	202	215	417	194	235	429	1137	1286	2423	194	207	401	233	235	468	226	211	437	653	653	1306	245	198	443	213	196	409	458	394	852	153	90	243	164	97	261	317	187	504
Bagmati	Sindhuli	Tinpatan Rural Municipality	489	531	1020	408	441	849	380	432	812	487	433	920	430	482	912	2194	2319	4513	427	399	826	420	430	850	448	427	875	1295	1256	2551	434	394	828	422	364	786	856	758	1614	347	280	627	345	242	587	692	522	1214
Bagmati	Ramechhap	Doramba Rural Municipality	212	216	428	170	216	386	161	167	328	171	169	340	190	150	340	904	918	1822	185	183	368	166	191	357	194	160	354	545	534	1079	206	172	378	198	164	362	404	336	740	72	64	136	120	83	203	192	147	339
Bagmati	Ramechhap	Gokulganga Rural Municipality	216	230	446	184	199	383	206	159	365	194	186	380	197	185	382	997	959	1956	205	172	377	207	200	407	184	198	382	596	570	1166	197	169	366	229	186	415	426	355	781	107	62	169	103	59	162	210	121	331
Bagmati	Ramechhap	Khadadevi Rural Municipality	153	181	334	167	165	332	194	153	347	174	166	340	183	190	373	871	855	1726	199	187	386	208	166	374	211	177	388	618	530	1148	219	185	404	200	188	388	419	373	792	183	155	338	144	86	230	327	241	568
Bagmati	Ramechhap	Likhu Tamakosh Rural Municipality	219	230	449	188	208	396	197	200	397	195	188	383	202	225	427	1001	1051	2052	222	179	401	236	215	451	232	215	447	690	609	1299	273	223	496	245	214	459	518	437	955	141	99	240	199	140	339	340	239	579
Bagmati	Ramechhap	Manthali Municipality	423	473	896	448	488	936	372	447	819	457	412	869	410	403	813	2110	2223	4333	441	421	862	481	472	953	471	459	930	1393	1352	2745	497	467	964	360	348	708	857	815	1672	265	224	489	292	171	463	557	395	952
Bagmati	Ramechhap	Ramechhap Municipality	276	247	523	277	230	507	240	266	506	237	245	482	251	264	515	1281	1252	2533	209	230	439	265	254	519	274	273	547	748	757	1505	299	272	571	302	246	548	601	518	1119	249	196	445	215	154	369	464	350	814
Bagmati	Ramechhap	Sunapati Rural Municipality	143	167	310	134	148	282	139	131	270	148	107	255	145	125	270	709	678	1387	135	112	247	140	150	290	135	142	277	410	404	814	167	139	306	146	136	282	313	275	588	104	87	191	118	88	206	222	175	397
Bagmati	Ramechhap	Umakunda Rural Municipality	157	174	331	161	148	309	153	146	299	142	122	264	153	141	294	766	731	1497	182	149	331	148	164	312	156	176	332	486	489	975	189	141	330	166	133	299	355	274	629	77	59	136	88	41	129	165	100	265
Bagmati	Dolakha	Baitestwor Rural Municipality	199	181	380	170	167	337	165	171	336	171	189	360	172	173	345	877	881	1758	167	171	338	138	162	300	204	218	422	509	551	1060	235	220	455	188	254	442	423	474	897	168	123	291	150	111	261	318	234	552
Bagmati	Dolakha	Bhimeshwor Municipality	342	377	719	349	354	703	364	394	758	341	376	717	294	299	593	1690	1800	3490	347	318	665	337	343	680	366	331	697	1050	992	2042	388	334	722	334	330	664	722	664	1386	116	98	214	254	186	440	370	284	654
Bagmati	Dolakha	Bigu Rural Municipality	257	241	498	209	198	407	208	176	384	207	162	369	197	187	384	1078	964	2042	194	154	348	192	203	395	200	175	375	586	532	1118	202	157	359	119	95	214	321	252	573	39	33	72	29	31	60	68	64	132
Bagmati	Dolakha	Gaurishankar Rural Municipality	189	192	381	193	179	372	173	174	347	190	148	338	154	165	319	899	858	1757	166	163	329	150	148	298	149	158	307	465	469	934	133	146	279	123	101	224	256	247	503	77	61	138	58	46	104	135	107	242
Bagmati	Dolakha	Jiri Municipality	160	173	333	163	147	310	158	164	322	159	143	302	122	183	305	762	810	1572	154	145	299	120	139	259	170	155	325	444	439	883	151	140	291	167	140	307	318	280	598	83	67	150	74	63	137	157	130	287
Bagmati	Dolakha	Kalinchok Rural Municipality	259	317	576	255	270	525	223	243	466	234	267	501	221	232	453	1192	1329	2521	279	233	512	257	250	507	255	254	509	791	737	1528	266	212	478	236	207	443	502	419	921	104	75	179	143	86	229	247	161	408
Bagmati	Dolakha	Melung Rural Municipality	222	184	406	158	151	309	135	175	310	152	144	296	156	147	303	823	801	1624	147	153	300	186	172	358	180	153	333	513	478	991	228	196	424	175	124	299	403	320	723	82	49	131	90	41	131	172	90	262
Bagmati	Dolakha	Sailung Rural Municipality	155	165	320	151	176	327	168	146	314	156	144	300	165	146	311	795	777	1572	144	142	286	184	145	329	171	167	338	499	454	953	184	134	318	179	154	333	363	288	651	72	55	127	55	61	116	127	116	243
Bagmati	Dolakha	Tamakoshi Rural Municipality	168	187	355	172	190	362	162	205	367	161	150	311	164	174	338	827	906	1733	169	158	327	178	154	332	190	187	377	537	499	1036	213	229	442	180	165	345	393	394	787	95	93	188	73	71	144	168	164	332
Bagmati	Sindhupalchok	Balefi Rural Municipality	140	175	315	162	177	339	146	152	298	144	157	301	126	167	293	718	828	1546	146	170	316	135	149	284	186	146	332	467	465	932	153	131	284	180

4.1 Total Number of students in all types of schools

Province Name	District	Local Level Name	G1			G2			G3			G4			G5			G1-5			G6			G7			G8			G6-8			G9			G10			G9-10			G11			G12			G11-12		
			Girls	Boys	Total	Girls	Boys	Total	Girls	Boys	Total	Girls	Boys	Total	Girls	Boys	Total	Girls	Boys	Total	Girls	Boys	Total	Girls	Boys	Total	Girls	Boys	Total	Girls	Boys	Total	Girls	Boys	Total	Girls	Boys	Total	Girls	Boys	Total	Girls	Boys	Total	Girls	Boys	Total	Girls	Boys	Total
Bagmati	Sindhupalchok	Municipality	307	302	609	259	273	532	249	271	520	224	244	468	248	235	483	1287	1325	2612	235	199	434	216	218	434	205	201	406	656	618	1274	190	150	340	162	139	301	352	289	641	83	61	144	35	45	80	118	106	224
Bagmati	Sindhupalchok	Sunkoshi Rural Municipality	134	206	340	118	166	284	170	142	312	143	144	287	146	143	289	711	801	1512	120	137	257	125	130	255	128	129	257	373	396	769	155	183	338	172	147	319	327	330	657	87	86	173	123	106	229	210	192	402
Bagmati	Sindhupalchok	Tripurasundari Rural Municipality	130	119	249	100	103	203	103	119	222	101	96	197	94	121	215	528	558	1086	126	105	231	105	82	187	105	104	209	336	291	627	123	98	221	109	77	186	232	175	407	84	55	139	77	35	112	161	90	251
Bagmati	Kavrepalanchok	Banepa Municipality	655	762	1417	769	786	1555	715	875	1590	723	843	1566	729	971	1700	3591	4237	7828	703	973	1676	728	923	1651	641	922	1563	2072	2818	4890	697	852	1549	795	1003	1798	1492	1855	3347	921	1127	2048	582	662	1244	1503	1789	3292
Bagmati	Kavrepalanchok	Bethanchowk Rural Municipality	145	176	321	141	155	296	146	153	299	153	160	313	165	147	312	750	791	1541	130	139	269	127	129	256	150	132	282	407	400	807	156	118	274	121	121	242	277	239	516	81	58	139	71	30	101	152	88	240
Bagmati	Kavrepalanchok	Bhumlu Rural Municipality	159	196	355	147	138	285	131	138	269	123	141	264	139	130	269	699	743	1442	114	113	227	116	119	235	126	110	236	356	342	698	100	99	199	124	109	233	224	208	432	114	75	189	72	78	150	186	153	339
Bagmati	Kavrepalanchok	Chaurideurali Rural Municipality	95	134	229	106	107	213	128	124	252	109	112	221	103	112	215	541	589	1130	135	116	251	124	133	257	143	167	310	402	416	818	160	160	320	185	173	358	345	333	678	108	95	203	154	123	277	262	218	480
Bagmati	Kavrepalanchok	Dhulikhel Municipality	308	303	611	268	288	556	300	338	638	283	318	601	269	318	587	1428	1565	2993	250	285	535	255	299	554	294	253	547	799	837	1636	320	317	637	293	274	567	613	591	1204	162	104	266	107	87	194	269	191	460
Bagmati	Kavrepalanchok	Khanikhola Rural Municipality	254	267	521	234	218	452	224	195	419	176	163	339	203	166	369	1091	1009	2100	196	192	388	194	184	378	192	173	365	582	549	1131	170	108	278	133	128	261	303	236	539	28	19	47	15	12	27	43	31	74
Bagmati	Kavrepalanchok	Mahabharat Rural Municipality	321	301	622	228	228	456	205	192	397	218	204	422	236	210	446	1208	1135	2343	221	248	469	241	218	459	225	183	408	687	649	1336	202	189	391	149	129	278	351	318	669	110	86	196	87	51	138	197	137	334
Bagmati	Kavrepalanchok	Mandandeupur Municipality	284	329	613	282	299	581	282	346	628	285	309	594	265	280	545	1398	1563	2961	265	260	525	243	277	520	262	252	514	770	789	1559	268	230	498	292	206	498	560	436	996	160	84	244	192	110	302	352	194	546
Bagmati	Kavrepalanchok	Namobuddha Municipality	306	367	673	320	305	625	285	270	555	242	276	518	285	253	538	1438	1471	2909	238	271	509	207	216	423	237	242	479	682	729	1411	186	201	387	216	141	357	402	342	744	145	107	252	136	84	220	281	191	472
Bagmati	Kavrepalanchok	Panauti Municipality	382	509	891	402	512	914	435	503	938	452	513	965	426	523	949	2097	2560	4657	496	508	1004	474	514	988	490	506	996	1460	1528	2988	484	459	943	503	478	981	987	937	1924	265	216	481	273	236	509	538	452	990
Bagmati	Kavrepalanchok	Panchkhal Municipality	335	417	752	345	426	771	384	409	793	338	401	739	328	385	713	1730	2038	3768	329	375	704	330	361	691	366	351	717	1025	1087	2112	396	364	760	365	364	729	761	728	1489	215	170	385	183	131	314	398	301	699
Bagmati	Kavrepalanchok	Roshi Rural Municipality	317	303	620	253	275	528	292	236	528	266	238	504	267	249	516	1395	1301	2696	296	255	551	305	229	534	322	246	568	923	730	1653	358	292	650	312	258	570	670	550	1220	130	91	221	132	74	206	262	165	427
Bagmati	Kavrepalanchok	Temal Rural Municipality	154	173	327	127	152	279	140	143	283	116	118	234	122	145	267	659	731	1390	127	114	241	142	138	280	158	140	298	427	392	819	155	155	310	166	134	300	321	289	610	60	44	104	106	64	170	166	108	274
Bagmati	Lalitpur	Bagmati Rural Municipality	164	149	313	151	168	319	172	167	339	130	170	300	173	203	376	790	857	1647	175	143	318	181	161	342	161	149	310	517	453	970	158	135	293	153	125	278	311	260	571	116	89	205	83	32	115	199	121	320
Bagmati	Lalitpur	Godawari Municipality	782	969	1751	863	968	1831	811	947	1758	848	976	1824	886	1028	1914	4190	4888	9078	873	957	1830	902	916	1818	856	927	1783	2631	2800	5431	885	919	1804	846	809	1655	1731	1728	3459	529	420	949	456	393	849	985	813	1798
Bagmati	Lalitpur	Konjyosom Rural Municipality	110	92	202	101	100	201	94	70	164	97	81	178	94	113	207	496	456	952	103	82	185	96	92	188	91	81	172	290	255	545	119	88	207	92	73	165	211	161	372	62	40	102	55	43	98	117	83	200
Bagmati	Lalitpur	Lalitpur Sub Metropolitan City	2173	2401	4574	2359	2547	4906	2654	2998	5652	2555	3067	5622	2733	3072	5805	12474	14085	26559	2777	3292	6069	2857	3226	6083	3035	3494	6529	8669	10012	18681	3059	3361	6420	2994	3131	6125	6053	6492	12545	2850	3671	6521	2803	3365	6168	5653	7036	12689
Bagmati	Lalitpur	Mahalaxmi Municipality	834	1009	1843	904	1075	1979	944	1116	2060	931	1099	2030	842	1195	2037	4455	5494	9949	851	1039	1890	880	1054	1934	946	1006	1952	2677	3099	5776	872	925	1797	829	931	1760	1701	1856	3557	463	517	980	258	291	549	721	808	1529
Bagmati	Lalitpur	Mahankal Rural Municipality	104	105	209	105	114	219	92	89	181	82	83	165	92	78	170	475	469	944	84	90	174	77	102	179	97	87	184	258	279	537	93	77	170	83	70	153	176	147	323	56	27	83	33	24	57	89	51	140
Bagmati	Bhaktapur	Bhaktapur Municipality	1139	1372	2511	905	1077	1982	928	1129	2057	1024	1281	2305	1000	1218	2218	4996	6077	11073	990	1223	2213	1104	1384	2488	1229	1421	2650	3323	4028	7351	1175	1360	2535	1102	1276	2378	2277	2636	4913	921	1046	1967	562	549	1111	1483	1595	3078
Bagmati	Bhaktapur	Changunarayan Municipality	478	599	1077	482	520	1002	475	571	1046	501	539	1040	472	566	1038	2408	2795	5203	448	456	904	419	422	841	449	441	890	1316	1319	2635	401	388	789	325	358	683	726	746	1472	101	67	168	88	56	144	189	123	312
Bagmati	Bhaktapur	Madhyapur Thimi Municipality	615	767	1382	749	932	1681	749	942	1691	795	936	1731	709	941	1650	3617	4518	8135	777	901	1678	719	876	1595	708	897	1605	2204	2674	4878	710	733	1443	621	769	1390	1331	1502	2833	443	484	927	562	626	1188	1005	1110	2115
Bagmati	Bhaktapur	Suryabinayak Municipality	846	1109	1955	811	968	1779	762	1075	1837	804	961	1765	809	952	1761	4032	5065	9097	707	918	1625	688	821	1509	672	766	1438	2067	2505	4572	642	769	1411	584	654	1238	1226	1423	2649	279	284	563	253	230	483	532	514	1046
Bagmati	Kathmandu	Budhanilkantha Municipality	1168	1500	2668	1342	1607	2949	1309	1659	2968	1368	1660	3028	1369	1744	3113	6556	8170	14726	1345	1580	2925	1329	1569	2898	1320	1552	2872	3994	4701	8695	1318	1615	2933	1319	1474	2793	2637	3089	5726	708	680	1388	480	465	945	1188	1145	2333
Bagmati	Kathmandu	Chandragiri Municipality	1135	1294	2429	1076	1238	2314	1088	1323	2411	1053	1331	2384	1130	1347	2477	5482	6533	12015	1113	1276	2389	1065	1219	2284	1037	1159	2196	3215	3654	6869	997	1128	2125	990	961	1951	1987	2089	4076	318	351	669	177	171	348	495	522	1017
Bagmati	Kathmandu	Dakshinkali Municipality	239	264	503	226	279	505	242	345	587	231	322	553	259	248	507	1197	1458	2655	254	272	526	220	271	491	257	251	508	731	794	1525	247	209	456	232	222	454	479	431	910	102	121	223	117	102	219	219	223	442
Bagmati	Kathmandu	Gokarneshwor Municipality	1296	1578	2874	1463	1772	3235	1572	1857	3429	1638	1941	3579	1543	1859	3402	7512	9007	16519	1548	1912	3460	1519	1759	3278	1476	1652	3128	4543	5323	9866	1517	1646	3163	1443	1574	3017	2960	3220	6180	985	914	1899	669	659	1328	1654	1573	3227
Bagmati	Kathmandu	Kageshwori Manahara Municipality	1147	1277	2424	1205	1481	2686	1277	1441	2718	1174	1372	2546	1170	1414	2584	5973	6985	12958	1099	1296	2395	1034	1303	2337	1023	1150	2173	3156	3749	6905	1000	1101	2101	904	891	1795	1904	1992	3896	525	471	996	378	352	730	903	823	1726
Bagmati	Kathmandu	Kathmandu Metropolitan City	5725	6880	12605	6103	7766	13869	7046	8600	15646	7183	9057	16240	7133	8834	15967	33190	41137	74327	7273	8978	16251	7190	8781	15971	7730	9541	17271	22193	27300	49493	7865	9669	17534	8195	10218	18413	16060	19887	35947	7889	9562	17451	7070	8546	15616	14959	18108	33067
Bagmati	Kathmandu	Kirtipur Municipality	475	571	1046	517	605	1122	493	734	1227	546	693	1239	530	728	1258	2561	3331	5892	535	734	1269	536	726	1262	539	738	1277	1610	2198	3808	527	763	1290	517	709	1226	1044	1472	2516	404	679	1083	373	561	934	777	1240	2017
Bagmati	Kathmandu	Nagarjun Municipality	836	996	1832	888	1010	1898	813	1019	1832	803	1011	1814	816	1011	1827	4156	5047	9203	761	878	1639	783	811	1594	682	858	1540	2226	2547	4773	668	796	1464	652	661	1313	1320	1457	2777	232	207	439	137	152	289	369	359	728
Bagmati	Kathmandu	Shankharapur Municipality	281	302	583	260	319	579	315	330	645	264	321	585	246	298	544	1366	1570	2936	271	285	556	259	256	515	252	251	503	782	792	1574	259	222	481	250	217	467	509	439	948	181	147	328	131	92	223	312	239	551
Bagmati	Kathmandu	Tarakeshwor Municipality	1030	1299	2329	1134	1555	2689	1279	1535	2814	1133	1498	2631	1157	1433	2590	5733	7320	13053	1113	1334	2447	1111	1256	2367	1018	1254	2272	3242	3844	7086	1043	1157	2200	939	1039	1978	1982	2196	4178	597	621	1218	581	604	1185	1178	1225	2403
Bagmati	Kathmandu	Tokha Municipality	1057	1254	2311	1203	1416	2619	1204	1542	2746	1129	1509	2638	1253	1525	2778	5846	7246	13092	1198	1361	2559	1140	1412	2552	1168	1326	2494	3506	4099	7605	1023	1373	2396	1133	1223	2356	2156	2596	4752	972	1186	2158	870	931	1801	1842	2117	3959
Bagmati	Nuwakot	Belkotgadhi Municipality	371	416	787	393	356	749	388	403	791	357	394	751	394	378	772	1903	1947	3850	404	355	759	388	405	793	444	398	842	1236	1158	2394	434	360	794	381	301	682	815	661	1476	261	160	421	243	150	393	504	310	814
Bagmati	Nuwakot	Bidur Municipality	628	648	1276	672	729	1401	654	726	1380	714	745	1459	666	722	1388	3334	3570	6904	682	705	1387	635	711	1346	661	605	1266	1978	2021	3999	554	687	1241	556	526	1082	1110	1213	2323	389	288	677	312	282	594	701	570	1271
Bagmati	Nuwakot	Dupcheshwar Rural Municipality	384	417	801	380	301	681	314	329	643	298	316	614	269	248	517	1645	1611	3256	263	223	486	239	221	460	213	198	411	715	642	1357	187	182	369	177	148	325	364	330	694	64	58	122	88	44	132	152	102	254
Bagmati	Nuwakot	Kakani Rural Municipality	323	373	696	322	274	596	292	283	575	283	251	534	251	269	520	1471	1450	2921	262	220	482	257	231	488	261	240	501	780	691	1471	223	166	389	215	161	376	438	327	765	173	76	249	84	65	149	257	141	398
Bagmati	Nuwakot	Kispang Rural Municipality	192	202	394	157	147	304	138	116	254	107	111	218	112	93	205	706	669	1375	123	96	219	124	99	223	131	127	258	378	322	700	132	130	262	155	122	277	287	252	539	86	66	152	55	46	101	141	112	253
Bagmati	Nuwakot	Likhu Rural Municipality	160	191	351	174	177	351	176	196	372	174	172	346	157	154	311	841	890	1731	160	139	299	141	151	292	154	133	287	455	423	878	150	149	299	113	103	216	263	252	515	109	65	174	76	46	122	185	111	296
Bagmati	Nuwakot	Myagang Rural Municipality	125	151	276	132	164	296	134	140	274	141	134	275	153	138	291	685	727	1412	163	130	293	144	129	273	121	134	255	428	393	821	143	127	270	141	103	244	284	230	514	78	63	141	87	70	157	165	133	298
Bagmati	Nuwakot	Panchakanya Rural Municipality	113	131	244	136	164	300	135	118	253	161	145	306	136	118	254	681	676	1357	139	115	254	104	130	234	124	125	249	367	370	737	116	125	241	119	107	226	235	232	467	42	26	68	45	31	76	87	57	144
Bagmati	Nuwakot	Shivapuri Rural Municipality	256	213	469	203	174	377	217	161	378	186	173	359	178	193	371	1040	914	1954	181	191	372	167	175	342	197	156	353	545	522	1067	166	147	313	154	106	260	320	253	573	112	73	185	130	57	187	242	130	372
Bagmati	Nuwakot	Suryagadhi Rural Municipality	228	239	467	206	187	393	212	200	412	166	187	353	195	157	352	1007	970	1977	179	136	315	176	160	336	160	150	310	515	446	961	173	131	304	127	107	234	300	238	538	101	67	168	71	44	115	172	111	283
Bagmati	Nuwakot	Tadi Rural Municipality	274	299	573	267	274	541	272	235	507	248	191	439	198	202	400	1259	1201	2460	184	174	358	193	172	365	169	170	339	546	516	1062	160	151	311	146	114	260	306	265	571	64	47	111	113	77	190	177	124	301
Bagmati	Nuwakot	Tarkeshwar Rural Municipality	178	176	354	171	177	348	169	187	356	138	124	262	128	123	251	784	787	1571	136	127	263	145	133	278	153	133	286	434	393	827	128	135	263	123	99	222	251	234	485	31	30	61	63	29	92	94	59	153
Bagmati	Rasuwa	Aamachhodingmo Rural Municipality	108	96	204	117	102	219	74	108	182	90	63	153	76	70	146	465	439	904	43	40	83	48	46	94	41	59	100	132	145	277	33	40	73	28	17	45	61	57	118	8	4	12	7	6	13	15	10	25
Bagmati	Rasuwa	Gosaikunda Rural Municipality	108	107	215	95	108	203	124	79	203	72	70	142	63	71	134	462	435	897	43	57	100	61	66	127	76	70	146	180	193	373	81	65	146	67	57	124	148	122	270	79	33	112	46	41	87	125	74	199
Bagmati	Rasuwa	Kalika Rural Municipality	122	172	294	117	128	245	108	112	220	89	126	215	130	133	263	566	671	1237	97	109	206	129	114	243	100	98	198	326	321	647	151	94	245	107	117	224	258	211	469	109	79	188	88	77	165	197	156	353
Bagmati	Rasuwa	Naukunda Rural Municipality	179	200	379	170	144	314	142	147	289	161	143	304	144	119	263	796	753	1549	140	127	267	131	114	245	136	87	223	407	328	735	129	91	220	99	90	189	228	181	409	29	29	58	42	31	73	71	60	131
Bagmati	Rasuwa	Uttargaya Rural Municipality	108	96	204	91	74	165	68	67	135	68	73	141	51	65	116	386	375	761	52	68	120	58	50	108	58	45	103	168	163	331	49	63	112	72	57	129	121	120	241	30	25	55	35	37	72	65	62	127
Bagmati	Dhading	Benighat Rorang Rural Municipality	630	627	1257	537	545	1082	493	560	1053	434	472	906	422	402	824	2516	2606	5122	348	332	680	294	327	621	297	255	552	939	914	1853	320	301	621	304	251	555	624	552	1176	214	158	372	204	157	361	418	315	733
Bagmati	Dhading	Dhunibesi Municipality	272	355	627	257	321	578	283	240	523	237	295	532	241	273	514	1290	1484	2774	205	197	402	202	217	419	259	218	477	666	632	1298	250	210	460	256	206	462	506	416	922	127	92	219	127	79	206	254	171	425
Bagmati	Dhading	Gajuri Rural Municipality	339	383	722	297	328	625	302	296	598	293	303	596	314	301	615	1545	1611	3156	248	261	509	300	216	516	229	217	446	777	694	1471	235	180	415	211	175	386	446	355	801	86	53	139	160	101	261	246	154	400
Bagmati	Dhading	Galchi Rural Municipality	294	339	633	291	329	620	252	294	546	247	295	542	272	282	554	1356	1539	2895	202	233	435	212	210	422	209	193	402	623	636	1259	197	188	385	186	121	307	383	309	692	130	118	248	105	83	188	235	201	436
Bagmati	Dhading	Gangjamuna Rural Municipality	188	216	404	191	180	371	160	188	348	161	162	323	173	206	379	873	952	1825	183	188	371	168	191	359	185	199	384	536	578	1114	159	225	384	204	166	370	363	391	754	104	77	181	50	48	98	154	125	279
Bagmati	Dhading	Jwalamukhi Rural Municipality	188	212	400	218	242	460	204	217	421	192	211	403	212	210	422	1014	1092	2106	193	182	375	213	219	432	220	217	437	626	618	1244	200	232	432	304	266	570	504	498	1002	66	87	153	77	48	125	143	135	278
Bagmati	Dhading	Khaniyabash Rural Municipality	111	110	221	108	112	220	100	100	200	100	106	206	111	102	213	530	530	1060	85	91	176	101	75	176	95	103	198	281	269	550	101	104	205	96	92	188	197	196	393	38	31	69	27	19	46	65	50	115
Bagmati	Dhading	Netrawati Dabjong Rural Municipality	83	106	189	73	88	161	70	93	163	88	76	164	88	74	162	402	437	839	84	83	167	118	121	239	102	92	194	304	296	600	101	111	212	104	100	204	205	211	416	54	57	111	68	45	113	122	102	224
Bagmati	Dhading	Nilkantha Municipality	703	789	1492	646	784	1430	720	699	1419	670	724	1394	709	686	1395	3448	3682	7130	673	659	1332	655	655	1310	631	672	1303	1959	1986	3945	666	689	1355	702	601	1303	1368	1290	2658	505	371	876	455	305	760	960	676	1636
Bagmati	Dhading	Rubi Valley Rural Municipality	116	160	276	132	125	257	135	111	246	129	102	231	97	117	214	609	615	1224	74	90	164	97	88	185	68	93	161	239	271	510	60	85	145	74	73	147	134	158	292	37	45	82	25	29	54	62	74	136
Bagmati	Dhading	Siddhalek Rural Municipality	229	259	488	224	211	435	225	228	453	235	210	445	218	276	494	1131	1184	2315	244	234	478	221	253	474	231	265	496	696	752	1448	308	244	552	285	234	519	593	478	1071	118	115	233	139	100	239	257	215	472
Bagmati	Dhading	Thakre Rural Municipality	399	446	845	344	393	737	316	341	657	331	374	705	343	360	703	1733	1914	3647	347	342	689	322	367	689	344	338	682	1013	1047	2060	405	319	724	340	312	652	745	631	1376	252	177	429	253	156	409	505	333	838
Bagmati	Dhading	Tripura sundari Rural Municipality	181	239	420	194	248	442	208	235	443	197	228	425	192	226	418	972	1176	2148	214	243	457	222	214	436	242	223	465	678	680	1358	249	224	473	232	209	441	481	433	914	181	153	334	151	104	255	332	257	589
Bagmati	Makwanpur	Bagmati Rural Municipality	476	467	943	384	465	849	407	441	848

4.1 Total Number of students in all types of schools

Province Name	District	Local Level Name	G1			G2			G3			G4			G5			G1-5			G6			G7			G8			G6-8			G9			G10			G9-10			G11			G12			G11-12		
			Girls	Boys	Total	Girls	Boys	Total	Girls	Boys	Total	Girls	Boys	Total	Girls	Boys	Total	Girls	Boys	Total	Girls	Boys	Total	Girls	Boys	Total	Girls	Boys	Total	Girls	Boys	Total	Girls	Boys	Total	Girls	Boys	Total	Girls	Boys	Total	Girls	Boys	Total	Girls	Boys	Total	Girls	Boys	Total
Bagmati	Chitwan	Bharatpur Metropolitan City	3137	3837	6974	3115	3907	7022	3233	4133	7366	3289	4136	7425	3422	3987	7409	16196	20000	36196	3296	3678	6974	3211	3830	7041	3377	3760	7137	9884	11268	21152	3344	3616	6960	3285	3657	6942	6629	7273	13902	2354	2423	4777	2163	2109	4272	4517	4532	9049
Bagmati	Chitwan	Ichchhyakamana Rural Municipality	390	443	833	359	471	830	407	414	821	366	355	721	322	327	649	1844	2010	3854	313	312	625	264	251	515	276	255	531	853	818	1671	252	204	456	239	202	441	491	406	897	172	127	299	109	101	210	281	228	509
Bagmati	Chitwan	Kalika Municipality	590	672	1262	552	622	1174	593	596	1189	527	580	1107	534	563	1097	2796	3033	5829	500	512	1012	430	429	859	401	423	824	1331	1364	2695	387	375	762	411	358	769	798	733	1531	300	192	492	206	164	370	506	356	862
Bagmati	Chitwan	Khairahani Municipality	661	837	1498	612	699	1311	620	708	1328	598	732	1330	603	668	1271	3094	3644	6738	535	733	1268	513	659	1172	529	669	1198	1577	2061	3638	464	622	1086	558	573	1131	1022	1195	2217	189	176	365	199	298	497	388	474	862
Bagmati	Chitwan	Madi Municipality	475	475	950	376	406	782	343	409	752	347	320	667	352	399	751	1893	2009	3902	306	315	621	341	309	650	295	313	608	942	937	1879	350	309	659	318	294	612	668	603	1271	154	126	280	149	102	251	303	228	531
Bagmati	Chitwan	Rapti Municipality	790	929	1719	753	854	1607	731	837	1568	663	759	1422	676	772	1448	3613	4151	7764	637	686	1323	592	641	1233	540	550	1090	1769	1877	3646	548	516	1064	530	506	1036	1078	1022	2100	250	169	419	236	152	388	486	321	807
Bagmati	Chitwan	Ratnanagar Municipality	810	1011	1821	833	1014	1847	830	1022	1852	837	1011	1848	850	1035	1885	4160	5093	9253	801	966	1767	680	936	1616	776	887	1663	2257	2789	5046	761	865	1626	781	849	1630	1542	1714	3256	527	470	997	443	409	852	970	879	1849
Gandaki	Gorkha	Aarughat Rural Municipality	249	274	523	244	248	492	237	251	488	209	263	472	259	257	516	1198	1293	2491	245	267	512	288	241	529	268	259	527	801	767	1568	281	256	537	240	200	440	521	456	977	141	111	252	180	120	300	321	231	552
Gandaki	Gorkha	Ajirkot Rural Municipality	142	137	279	141	146	287	164	156	320	140	141	281	185	157	342	772	737	1509	134	153	287	151	165	316	152	149	301	437	467	904	150	136	286	141	155	296	291	291	582	60	56	116	65	58	123	125	114	239
Gandaki	Gorkha	Barpak Sulikot Rural Municipality	224	254	478	212	244	456	234	236	470	256	281	537	257	274	531	1183	1289	2472	279	265	544	286	294	580	246	219	465	811	778	1589	241	202	443	250	253	503	491	455	946	81	71	152	111	74	185	192	145	337
Gandaki	Gorkha	Bhimsen Thapa Rural Municipality	185	184	369	164	189	353	168	178	346	171	163	334	176	177	353	864	891	1755	177	179	356	206	204	410	208	219	427	591	602	1193	179	190	369	235	208	443	414	398	812	89	50	139	120	78	198	209	128	337
Gandaki	Gorkha	Chumanuwari Rural Municipality	81	106	187	86	113	199	83	92	175	72	45	117	73	63	136	395	419	814	50	49	99	56	38	94	42	36	78	148	123	271	34	31	65	40	37	77	74	68	142	0	0	0	0	0	0	0	0	0
Gandaki	Gorkha	Dharche Rural Municipality	235	227	462	217	178	395	181	175	356	173	189	362	203	190	393	1009	959	1968	202	174	376	187	183	370	173	157	330	562	514	1076	134	129	263	125	107	232	259	236	495	19	12	31	17	13	30	36	25	61
Gandaki	Gorkha	Gandaki Rural Municipality	236	243	479	219	203	422	198	240	438	202	226	428	214	241	455	1069	1153	2222	227	208	435	208	184	392	219	168	387	654	560	1214	180	185	365	206	178	384	386	363	749	106	65	171	115	66	181	221	131	352
Gandaki	Gorkha	Gorkha Municipality	633	653	1286	621	748	1369	559	724	1283	611	672	1283	674	643	1317	3098	3440	6538	534	648	1182	514	596	1110	551	568	1119	1599	1812	3411	586	574	1160	582	571	1153	1168	1145	2313	387	370	757	391	337	728	778	707	1485
Gandaki	Gorkha	Palungtar Municipality	303	382	685	363	352	715	332	414	746	336	388	724	391	420	811	1725	1956	3681	380	429	809	379	399	778	425	381	806	1184	1209	2393	409	352	761	375	328	703	784	680	1464	266	182	448	167	133	300	433	315	748
Gandaki	Gorkha	Sahid Lakhan Rural Municipality	217	231	448	183	209	392	191	198	389	197	199	396	183	216	399	971	1053	2024	183	206	389	147	153	300	181	170	351	511	529	1040	157	159	316	219	181	400	376	340	716	68	60	128	107	70	177	175	130	305
Gandaki	Gorkha	Siranchowk Rural Municipality	217	233	450	208	200	408	196	198	394	211	206	417	173	217	390	1005	1054	2059	198	184	382	192	168	360	216	179	395	606	531	1137	193	197	390	230	187	417	423	384	807	91	107	198	115	82	197	206	189	395
Gandaki	Lamjung	Besishahar Municipality	368	403	771	345	429	774	322	354	676	333	396	729	335	426	761	1703	2008	3711	381	377	758	391	425	816	390	429	819	1162	1231	2393	368	416	784	416	394	810	784	810	1594	242	251	493	292	276	568	534	527	1061
Gandaki	Lamjung	Dordi Rural Municipality	160	197	357	156	139	295	160	141	301	144	132	276	165	157	322	785	766	1551	136	154	290	175	151	326	155	137	292	466	442	908	138	104	242	138	131	269	276	235	511	29	20	49	32	23	55	61	43	104
Gandaki	Lamjung	Dudhpokhari Rural Municipality	85	87	172	83	70	153	88	81	169	78	68	146	77	72	149	411	378	789	75	66	141	73	48	121	74	63	137	222	177	399	77	63	140	79	67	146	156	130	286	10	8	18	2	2	4	12	10	22
Gandaki	Lamjung	Kwholasothar Rural Municipality	76	84	160	71	60	131	80	69	149	65	64	129	70	77	147	362	354	716	91	81	172	92	89	181	87	69	156	270	239	509	84	66	150	69	76	145	153	142	295	20	16	36	10	9	19	30	25	55
Gandaki	Lamjung	Madhya Nepal Municipality	235	285	520	234	256	490	221	259	480	216	242	458	255	271	526	1161	1313	2474	235	258	493	253	271	524	238	268	506	726	797	1523	255	243	498	241	267	508	496	510	1006	121	145	266	137	115	252	258	260	518
Gandaki	Lamjung	Marsyangdi Rural Municipality	127	151	278	136	157	293	166	161	327	147	178	325	160	166	326	736	813	1549	172	182	354	163	178	341	186	170	356	521	530	1051	184	173	357	150	105	255	334	278	612	41	28	69	32	39	71	73	67	140
Gandaki	Lamjung	Rainas Municipality	199	209	408	148	198	346	178	175	353	167	155	322	175	185	360	867	922	1789	167	178	345	198	168	366	184	212	396	549	558	1107	224	232	456	219	158	377	443	390	833	136	140	276	128	101	229	264	241	505
Gandaki	Lamjung	Sundarbazar Municipality	243	286	529	278	337	615	293	341	634	307	337	644	287	370	657	1408	1671	3079	298	345	643	318	278	596	288	333	621	904	956	1860	325	304	629	288	322	610	613	626	1239	140	121	261	252	205	457	392	326	718
Gandaki	Tanahu	Aanbookhaireni Rural Municipality	226	261	487	254	289	543	245	288	533	254	266	520	260	303	563	1239	1407	2646	270	264	534	272	301	573	252	297	549	794	862	1656	278	273	551	261	263	524	539	536	1075	208	151	359	167	127	294	375	278	653
Gandaki	Tanahu	Bandipur Rural Municipality	186	206	392	184	226	410	194	244	438	229	212	441	202	237	439	995	1125	2120	199	206	405	186	203	389	236	237	473	621	646	1267	211	199	410	197	173	370	408	372	780	138	114	252	102	71	173	240	185	425
Gandaki	Tanahu	Bhanu Municipality	430	458	888	360	388	748	372	412	784	357	346	703	361	395	756	1880	1999	3879	329	387	716	336	325	661	392	358	750	1057	1070	2127	413	364	777	406	383	789	819	747	1566	190	182	372	195	214	409	385	396	781
Gandaki	Tanahu	Bhimad Municipality	371	379	750	313	366	679	283	365	648	297	360	657	311	307	618	1575	1777	3352	318	311	629	272	306	578	309	309	618	899	926	1825	333	274	607	305	306	611	638	580	1218	243	193	436	234	205	439	477	398	875
Gandaki	Tanahu	Byas Municipality	632	760	1392	643	675	1318	647	737	1384	653	724	1377	646	698	1344	3221	3594	6815	672	737	1409	729	710	1439	729	718	1447	2130	2165	4295	795	765	1560	700	706	1406	1495	1471	2966	559	605	1164	570	514	1084	1129	1119	2248
Gandaki	Tanahu	Devghat Rural Municipality	188	201	389	156	155	311	132	181	313	169	162	331	135	159	294	780	858	1638	161	253	414	167	190	357	158	199	357	486	642	1128	147	188	335	99	150	249	246	338	584	63	110	173	41	96	137	104	206	310
Gandaki	Tanahu	Ghiring Rural Municipality	205	239	444	139	175	314	141	186	327	155	168	323	137	158	295	777	926	1703	154	153	307	168	153	321	169	157	326	491	463	954	159	143	302	171	118	289	330	261	591	119	64	183	83	65	148	202	129	331
Gandaki	Tanahu	Myagde Rural Municipality	195	201	396	177	221	398	203	193	396	190	170	360	168	170	338	933	955	1888	142	165	307	142	163	305	176	183	359	460	511	971	158	184	342	191	180	371	349	364	713	46	21	67	49	42	91	95	63	158
Gandaki	Tanahu	Rishing Rural Municipality	210	221	431	190	173	363	196	158	354	172	174	346	197	177	374	965	903	1868	174	217	391	206	173	379	239	209	448	619	599	1218	193	185	378	225	171	396	418	356	774	56	14	70	69	28	97	125	42	167
Gandaki	Tanahu	Shuklagandaki Municipality	553	677	1230	491	584	1075	491	551	1042	530	585	1115	536	619	1155	2601	3016	5617	513	573	1086	540	518	1058	555	626	1181	1608	1717	3325	526	574	1100	534	586	1120	1060	1160	2220	550	463	1013	481	411	892	1031	874	1905
Gandaki	Syangja	Aandhikhola Rural Municipality	117	122	239	108	97	205	108	114	222	91	127	218	110	114	224	534	574	1108	77	141	218	119	112	231	109	107	216	305	360	665	126	134	260	127	130	257	253	264	517	93	93	186	81	100	181	174	193	367
Gandaki	Syangja	Arjunchaupari Rural Municipality	159	213	372	145	153	298	131	156	287	90	129	219	119	123	242	644	774	1418	114	111	225	136	109	245	134	115	249	384	335	719	123	146	269	149	140	289	272	286	558	106	99	205	122	107	229	228	206	434
Gandaki	Syangja	Bhirkot Municipality	179	233	412	220	244	464	234	217	451	179	211	390	202	234	436	1014	1139	2153	188	237	425	213	229	442	220	221	441	621	687	1308	222	233	455	242	256	498	464	489	953	46	34	80	17	30	47	63	64	127
Gandaki	Syangja	Biruwa Rural Municipality	108	122	230	103	138	241	107	129	236	106	106	212	107	121	228	531	616	1147	122	107	229	123	136	259	149	154	303	394	397	791	132	139	271	118	117	235	250	256	506	100	82	182	102	97	199	202	179	381
Gandaki	Syangja	Chapakot Municipality	212	259	471	215	268	483	211	268	479	228	253	481	216	205	421	1082	1253	2335	222	214	436	230	210	440	247	254	501	699	678	1377	267	252	519	209	212	421	476	464	940	149	148	297	126	98	224	275	246	521
Gandaki	Syangja	Galyang Municipality	378	382	760	324	354	678	297	328	625	271	295	566	259	294	553	1529	1653	3182	250	279	529	253	272	525	272	323	595	775	874	1649	274	286	560	309	255	564	583	541	1124	211	205	416	270	273	543	481	478	959
Gandaki	Syangja	Harinas Rural Municipality	115	135	250	122	133	255	130	121	251	130	97	227	118	126	244	615	612	1227	96	92	188	122	127	249	105	116	221	323	335	658	149	138	287	113	124	237	262	262	524	108	77	185	66	59	125	174	136	310
Gandaki	Syangja	Kaligandagi Rural Municipality	155	188	343	155	152	307	159	150	309	146	165	311	153	156	309	768	811	1579	127	153	280	151	183	334	187	182	369	465	518	983	174	177	351	157	179	336	331	356	687	127	88	215	167	150	317	294	238	532
Gandaki	Syangja	Phedikhola Rural Municipality	127	135	262	109	116	225	100	139	239	104	128	232	119	115	234	559	633	1192	102	103	205	113	108	221	89	117	206	304	328	632	105	133	238	85	106	191	190	239	429	92	78	170	87	79	166	179	157	336
Gandaki	Syangja	Putalibazar Municipality	328	456	784	306	379	685	298	377	675	330	347	677	306	408	714	1568	1967	3535	325	401	726	317	412	729	385	363	748	1027	1176	2203	368	422	790	416	397	813	784	819	1603	376	391	767	367	256	623	743	647	1390
Gandaki	Syangja	Waling Municipality	491	558	1049	505	544	1049	483	561	1044	456	549	1005	453	528	981	2388	2740	5128	459	507	966	454	474	928	454	472	926	1367	1453	2820	422	553	975	495	478	973	917	1031	1948	548	540	1088	521	487	1008	1069	1027	2096
Gandaki	Kaski	Annapurna Rural Municipality	220	264	484	211	234	445	193	218	411	194	209	403	197	240	437	1015	1165	2180	194	214	408	163	188	351	241	237	478	598	639	1237	211	236	447	189	209	398	400	445	845	72	53	125	60	58	118	132	111	243
Gandaki	Kaski	Machhapuchchhre Rural Municipality	175	209	384	166	199	365	168	209	377	171	193	364	188	216	404	868	1026	1894	150	208	358	185	198	383	184	175	359	519	581	1100	208	182	390	171	144	315	379	326	705	103	112	215	69	80	149	172	192	364
Gandaki	Kaski	Madi Rural Municipality	136	159	295	101	161	262	124	130	254	124	109	233	112	119	231	597	678	1275	133	133	266	117	137	254	122	140	262	372	410	782	103	100	203	112	103	215	215	203	418	41	55	96	45	57	102	86	112	198
Gandaki	Kaski	Pokhara Metropolitan City	3738	4638	8376	3923	4754	8677	4108	5068	9176	4125	5194	9319	4302	5247	9549	20196	24901	45097	4286	5241	9527	4187	5089	9276	4547	5066	9613	13020	15396	28416	4560	5101	9661	4406	4872	9278	8966	9973	18939	3919	4679	8598	4402	4998	9400	8321	9677	17998
Gandaki	Kaski	Rupa Rural Municipality	114	112	226	82	115	197	96	104	200	96	84	180	104	83	187	492	498	990	90	80	170	95	79	174	102	95	197	287	254	541	110	103	213	89	95	184	199	198	397	61	50	111	57	41	98	118	91	209
Gandaki	Manang	Chame Rural Municipality	19	18	37	17	10	27	4	14	18	9	8	17	11	11	22	60	61	121	13	7	20	14	13	27	10	12	22	37	32	69	17	6	23	5	8	13	22	14	36	11	5	16	14	5	19	25	10	35
Gandaki	Manang	Manang Ngisyang Rural Municipality	10	16	26	10	8	18	10	7	17	2	7	9	6	5	11	38	43	81	3	2	5	2	6	8	1	0	1	6	8	14	3	2	5	0	0	0	3	2	5	0	0	0	0	0	0	0	0	0
Gandaki	Manang	Narpa Bhumi Rural Municipality	2	5	7	3	3	6	0	6	6	3	3	6	2	5	7	10	22	32	0	0	0	0	0	0	0	0	0	0	0	0	0	0	0	0	0	0	0	0	0	0	0	0	0	0	0	0	0	0
Gandaki	Manang	Nasso Rural Municipality	12	9	21	16	12	28	11	12	23	6	14	20	11	8	19	56	55	111	1	6	7	12	9	21	13	8	21	26	23	49	16	8	24	11	10	21	27	18	45	7	2	9	9	10	19	16	12	28
Gandaki	Mustang	Municipality	24	27	51	34	29	63	28	37	65	26	31	57	23	41	64	135	165	300	19	28	47	15	28	43	14	24	38	48	80	128	12	18	30	5	3	8	17	21	38	0	0	0	0	0	0	0	0	0
Gandaki	Mustang	Gharapjhong Rural Municipality	49	51	100	57	45	102	49	43	92	35	54	89	41	47	88	231	240	471	47	39	86	42	42	84	38	38	76	127	119	246	48	51	99	40	50	90	88	101	189	40	34	74	21	14	35	61	48	109
Gandaki	Mustang	Municipality	22	33	55	23	16	39	21	18	39	21	8	29	19	12	31	106	87	193	9	13	22	10	11	21	8	11	19	27	35	62	0	0	0	0	0	0	0	0	0	0	0	0	0	0	0	0	0	0
Gandaki	Mustang	Lomanthang Rural Municipality	36	52	88	12	32	44	22	35	57	19	34	53	27	24	51	116	177	293	8	22	30	9	11	20	10	13	23	27	46	73	7	17	24	7	4	11	14	21	35	0	0	0	0	0	0	0	0	0
Gandaki	Mustang	Thasang Rural Municipality	45	52	97	30	46	76	22	45	67	28	37	65	31	49	80	156	229	385	40	46	86	33	44	77	29	57	86	102	147	249	30	50	80	21	48	69	51	98	149	28	33	61	21	28	49	49	61	110
Gandaki	Myagdi	Annapurna Rural Municipality	99	89	188	87	87	174	82	92	174	80	84	164	84	105	189	432	457	889	111	85	196	91	117	208	88	74	162	290	276	566	113	73	186	114	128	242	227	201	428	65	65	130	47	36	83	112	101	213
Gandaki	Myagdi	Beni Municipality	312	403	715	356	416	772	336	414	750	407	472	879	390	494	884	1801	2199	4000	412	458	870	385	495	880	437	482	919	1234	1435	2669	427	402	829	387	400	787	814	802	1616	378	392	770	446	414	860	824	806	1630
Gandaki	Myagdi	Dhawalagiri Rural Municipality	154	150	304	153	152	305	158	141	299	155	157	312	150	161	311	770	761	1531	169	140	309	173	180	353	164	177	341	506	497	1003	182	141	323	154	126	280	336	267	603	22	26	48	41	30	71	63	56	119
Gandaki	Myagdi	Malika Rural Municipality	225	264	489	199	212	411	201	200	401	214	223	437	200	214	414	1039	1113	2152	209	237	446	239	214	453	202	205	407	650	656	1306	179	174	353	209	198	407	388	372	760	104	70	174	56	29	85	160	99	259
Gandaki	Myagdi	Mangala Rural Municipality	154	207	361	162	166	328	164	159	323	134	154	288	138	168	306	752	854	1606	151	141	292	149	146	295	134	139	273	434	426	860	155	159	314	133	132	265	288	291	579	81	54	135	72	57	129	153	111	264
Gandaki	Myagdi	Raghuganga Rural Municipality	120	172	292	115	127	242	107	140	247	128	129	257	135	129	264	605	697	1302	127	128	255	148	126	274	127	120	247	402	374	776	168	135	303	132	98	230	300	233	533	51	30	81	20	26	46	71	56	127
Gandaki	Parbat	Bihadi Rural Municipality	113	131	244	117	121	238	121	108	229	104	117	221	102	103	205	557	580	1137	125	95	220	118	104	222	109	109	218	352	308	660	114	101	215	124	136	260	238	237	475	75	94	169	120	74	194	195	168	363
Gandaki	Parbat	Jaljala Rural Municipality	195	196	391	176	188	364	175	188	363	160	210	370	161	208	369	867	990	1857	139	152	291	171	164	335	133	149	282	443	465	908	148	151	299	131	114	245	279	265	544	45	48	93	52	31	83	97	79	176
Gandaki	Parbat	Kushma Municipality	386	436	822	406	428	834	355	378	733	308	361	669	341	354	695	1796	1957	3753	295	326	621	306	356	662

4.1 Total Number of students in all types of schools

Province Name	District	Local Level Name	G1			G2			G3			G4			G5			G1-5			G6			G7			G8			G6-8			G9			G10			G9-10			G11			G12			G11-12		
			Girls	Boys	Total	Girls	Boys	Total	Girls	Boys	Total	Girls	Boys	Total	Girls	Boys	Total	Girls	Boys	Total	Girls	Boys	Total	Girls	Boys	Total	Girls	Boys	Total	Girls	Boys	Total	Girls	Boys	Total	Girls	Boys	Total	Girls	Boys	Total	Girls	Boys	Total	Girls	Boys	Total	Girls	Boys	Total
Gandaki	Baglung	Dhorpatan Municipality	548	662	1210	515	547	1062	445	449	894	446	442	888	425	468	893	2379	2568	4947	395	420	815	382	419	801	406	395	801	1183	1234	2417	388	373	761	320	319	639	708	692	1400	240	198	438	269	125	394	509	323	832
Gandaki	Baglung	Galkot Municipality	599	645	1244	301	356	657	363	404	767	303	341	644	308	346	654	1874	2092	3966	330	313	643	307	350	657	320	359	679	957	1022	1979	321	347	668	300	305	605	621	652	1273	240	198	438	258	219	477	498	417	915
Gandaki	Baglung	Jaimuni Municipality	389	405	794	269	315	584	281	294	575	241	302	543	231	265	496	1411	1581	2992	267	274	541	235	259	494	255	231	486	757	764	1521	296	259	555	258	244	502	554	503	1057	165	156	321	169	173	342	334	329	663
Gandaki	Baglung	Kanthekhola Rural Municipality	350	370	720	186	228	414	202	221	423	191	204	395	184	201	385	1113	1224	2337	184	238	422	206	194	400	177	238	415	567	670	1237	208	210	418	232	185	417	440	395	835	193	150	343	191	140	331	384	290	674
Gandaki	Baglung	Nisikhola Rural Municipality	565	517	1082	344	362	706	356	381	737	339	333	672	359	371	730	1963	1964	3927	326	298	624	340	274	614	291	267	558	957	839	1796	271	266	537	214	197	411	485	463	948	80	60	140	101	60	161	181	120	301
Gandaki	Baglung	Taman Khola Rural Municipality	166	160	326	134	132	266	129	135	264	140	124	264	120	145	265	689	696	1385	122	115	237	132	117	249	113	122	235	367	354	721	111	98	209	103	88	191	214	186	400	17	7	24	20	8	28	37	15	52
Gandaki	Baglung	Tara Khola Rural Municipality	123	106	229	72	110	182	89	83	172	93	97	190	103	106	209	480	502	982	126	108	234	106	135	241	122	143	265	354	386	740	105	122	227	108	116	224	213	238	451	87	79	166	63	86	149	150	165	315
Gandaki	Nawalpur	Baudikali Rural Municipality	116	162	278	123	124	247	122	140	262	120	109	229	126	134	260	607	669	1276	111	114	225	131	145	276	139	125	264	381	384	765	141	109	250	124	112	236	265	221	486	37	20	57	25	21	46	62	41	103
Gandaki	Nawalpur	Binayi Tribeni Rural Municipality	444	503	947	415	482	897	441	520	961	409	509	918	444	457	901	2153	2471	4624	417	451	868	442	479	921	424	469	893	1283	1399	2682	390	422	812	414	424	838	804	846	1650	239	177	416	242	154	396	481	331	812
Gandaki	Nawalpur	Bulingtar Rural Municipality	147	165	312	134	143	277	137	140	277	145	171	316	151	149	300	714	768	1482	152	135	287	177	166	343	193	174	367	522	475	997	181	183	364	148	120	268	329	303	632	13	14	27	22	20	42	35	34	69
Gandaki	Nawalpur	Devchuli Municipality	854	915	1769	569	762	1331	598	726	1324	689	710	1399	593	672	1265	3303	3785	7088	517	608	1125	535	714	1249	588	671	1259	1640	1993	3633	554	682	1236	514	570	1084	1068	1252	2320	418	423	841	363	364	727	781	787	1568
Gandaki	Nawalpur	Gaidakot Municipality	759	891	1650	776	946	1722	707	963	1670	734	931	1665	796	913	1709	3772	4644	8416	775	848	1623	766	872	1638	713	847	1560	2254	2567	4821	716	742	1458	707	801	1508	1423	1543	2966	660	822	1482	596	711	1307	1256	1533	2789
Gandaki	Nawalpur	Hupsekot Rural Municipality	356	377	733	311	301	612	324	300	624	308	357	665	304	332	636	1603	1667	3270	276	300	576	293	288	581	297	249	546	866	837	1703	293	248	541	259	207	466	552	455	1007	128	113	241	139	119	258	267	232	499
Gandaki	Nawalpur	Kawasowoti Municipality	798	877	1675	713	807	1520	740	866	1606	763	796	1559	756	812	1568	3770	4158	7928	733	788	1521	692	857	1549	755	861	1616	2180	2506	4686	698	818	1516	693	786	1479	1391	1604	2995	336	361	697	367	302	669	703	663	1366
Gandaki	Nawalpur	Madhyabindu Municipality	599	733	1332	601	633	1234	556	552	1108	550	586	1136	517	582	1099	2823	3086	5909	515	560	1075	526	510	1036	527	533	1060	1568	1603	3171	586	512	1098	554	545	1099	1140	1057	2197	405	376	781	441	368	809	846	744	1590
Karnali	Rukum Paschim	Aathbiskot Municipality	611	664	1275	625	654	1279	654	642	1296	628	615	1243	611	564	1175	3129	3139	6268	490	489	979	427	420	847	287	305	592	1204	1214	2418	336	337	673	386	344	730	722	681	1403	13	14	27	95	68	163	108	82	190
Karnali	Rukum Paschim	Banphikot Rural Municipality	567	530	1097	339	353	692	299	354	653	322	313	635	327	298	625	1854	1848	3702	304	285	589	301	290	591	292	255	547	897	830	1727	292	287	579	260	242	502	552	529	1081	149	114	263	130	125	255	279	239	518
Karnali	Rukum Paschim	Chaurjahari Municipality	451	501	952	376	384	760	372	376	748	380	374	754	359	376	735	1938	2011	3949	315	314	629	341	307	648	357	341	698	1013	962	1975	528	439	967	274	334	608	802	773	1575	113	117	230	252	245	497	365	362	727
Karnali	Rukum Paschim	Musikot Municipality	452	475	927	430	466	896	445	470	915	388	453	841	425	494	919	2140	2358	4498	417	435	852	418	481	899	448	478	926	1283	1394	2677	501	501	1002	513	501	1014	1014	1002	2016	326	197	523	410	320	730	736	517	1253
Karnali	Rukum Paschim	Sani Bheri Rural Municipality	418	463	881	386	400	786	365	345	710	348	361	709	401	348	749	1918	1917	3835	335	316	651	386	334	720	346	362	708	1067	1012	2079	382	380	762	368	355	723	750	735	1485	134	112	246	194	161	355	328	273	601
Karnali	Rukum Paschim	Tribeni Rural Municipality	326	370	696	305	318	623	274	327	601	278	324	602	287	308	595	1470	1647	3117	311	303	614	305	332	637	340	327	667	956	962	1918	351	275	626	354	310	664	705	585	1290	227	214	441	318	285	603	545	499	1044
Karnali	Salyan	Bagchaur Municipality	506	571	1077	497	466	963	453	472	925	416	420	836	414	463	877	2286	2392	4678	479	483	962	471	444	915	499	455	954	1449	1382	2831	547	475	1022	490	430	920	1037	905	1942	331	270	601	332	313	645	663	583	1246
Karnali	Salyan	Bangad Kupinde Municipality	574	611	1185	435	464	899	495	493	988	484	487	971	438	506	944	2426	2561	4987	403	432	835	419	416	835	471	439	910	1293	1287	2580	363	351	714	348	324	672	711	675	1386	180	144	324	171	151	322	351	295	646
Karnali	Salyan	Chhatreshwori Rural Municipality	248	268	516	282	246	528	265	259	524	234	272	506	255	240	495	1284	1285	2569	235	277	512	234	262	496	311	258	569	780	797	1577	244	238	482	264	226	490	508	464	972	197	198	395	252	204	456	449	402	851
Karnali	Salyan	Darma Rural Municipality	309	343	652	302	284	586	289	301	590	291	293	584	272	253	525	1463	1474	2937	245	295	540	287	264	551	302	275	577	834	834	1668	224	238	462	192	186	378	416	424	840	170	154	324	119	113	232	289	267	556
Karnali	Salyan	Kalimati Rural Municipality	281	316	597	304	293	597	282	260	542	259	306	565	266	300	566	1392	1475	2867	301	278	579	296	301	597	273	275	548	870	854	1724	279	276	555	182	208	390	461	484	945	166	118	284	150	165	315	316	283	599
Karnali	Salyan	Kapurkot Rural Municipality	249	227	476	235	218	453	212	229	441	242	260	502	239	213	452	1177	1147	2324	188	227	415	212	177	389	247	206	453	647	610	1257	231	200	431	177	148	325	408	348	756	156	129	285	124	85	209	280	214	494
Karnali	Salyan	Kumakh Rural Municipality	391	443	834	317	302	619	326	291	617	264	277	541	312	280	592	1610	1593	3203	302	286	588	325	321	646	351	307	658	978	914	1892	324	361	685	306	294	600	630	655	1285	186	143	329	163	88	251	349	231	580
Karnali	Salyan	Sharada Municipality	502	584	1086	429	493	922	448	460	908	408	440	848	395	456	851	2182	2433	4615	396	416	812	360	406	766	454	485	939	1210	1307	2517	416	441	857	347	319	666	763	760	1523	404	297	701	350	247	597	754	544	1298
Karnali	Salyan	Siddha Kumakh Rural Municipality	196	213	409	181	164	345	182	185	367	167	170	337	163	174	337	889	906	1795	188	172	360	210	211	421	224	224	448	622	607	1229	234	178	412	176	160	336	410	338	748	77	51	128	70	55	125	147	106	253
Karnali	Salyan	Triberi Rural Municipality	185	230	415	213	203	416	243	215	458	207	248	455	187	202	389	1035	1098	2133	185	196	381	181	205	386	218	233	451	584	634	1218	189	206	395	191	194	385	380	400	780	82	54	136	82	33	115	164	87	251
Karnali	Surkhet	Barahatal Rural Municipality	456	405	861	390	390	780	384	381	765	362	364	726	374	408	782	1966	1948	3914	388	396	784	372	387	759	394	410	804	1154	1193	2347	313	261	574	230	242	472	543	553	1096	209	187	396	166	126	292	375	313	688
Karnali	Surkhet	Bheriganga Municipality	566	702	1268	594	711	1305	598	684	1282	583	600	1183	650	655	1305	2991	3352	6343	591	632	1223	584	558	1142	623	679	1302	1798	1869	3667	649	637	1286	572	591	1163	1221	1228	2449	388	332	720	359	253	612	747	585	1332
Karnali	Surkhet	Birendranagar Municipality	1522	2028	3550	1682	2219	3901	1867	2272	4139	1802	2157	3959	1814	2213	4027	8687	10889	19576	1778	2206	3984	1689	2125	3814	1837	2200	4037	5304	6531	11835	1811	2242	4053	1675	1886	3561	3486	4128	7614	1551	1811	3362	1301	1442	2743	2852	3253	6105
Karnali	Surkhet	Chaukune Rural Municipality	553	540	1093	436	407	843	424	408	832	376	357	733	387	397	784	2176	2109	4285	381	320	701	362	318	680	324	331	655	1067	969	2036	288	284	572	245	240	485	533	524	1057	100	124	224	181	157	338	281	281	562
Karnali	Surkhet	Chingad Rural Municipality	310	349	659	271	242	513	240	273	513	236	226	462	255	214	469	1312	1304	2616	200	265	465	223	203	426	253	194	447	676	662	1338	227	213	440	199	165	364	426	378	804	130	102	232	111	36	147	241	138	379
Karnali	Surkhet	Gurbhakot Municipality	608	647	1255	617	646	1263	602	638	1240	594	562	1156	634	657	1291	3055	3150	6205	661	635	1296	593	653	1246	684	655	1339	1938	1943	3881	653	601	1254	615	560	1175	1268	1161	2429	510	457	967	448	334	782	958	791	1749
Karnali	Surkhet	Lekbesi Municipality	383	414	797	371	389	760	398	410	808	410	406	816	369	405	774	1931	2024	3955	378	390	768	383	397	780	420	430	850	1181	1217	2398	363	398	761	382	349	731	745	747	1492	240	205	445	181	184	365	421	389	810
Karnali	Surkhet	Panchpuri Municipality	707	625	1332	623	623	1246	577	670	1247	572	647	1219	579	619	1198	3058	3184	6242	485	532	1017	551	523	1074	514	512	1026	1550	1567	3117	486	470	956	415	440	855	901	910	1811	306	283	589	291	244	535	597	527	1124
Karnali	Surkhet	Simta Rural Municipality	482	534	1016	366	376	742	346	345	691	344	298	642	304	330	634	1842	1883	3725	347	313	660	301	352	653	378	335	713	1026	1000	2026	351	330	681	247	196	443	598	526	1124	199	120	319	137	112	249	336	232	568
Karnali	Dailekh	Aathabis Municipality	866	828	1694	561	547	1108	501	481	982	481	434	915	438	462	900	2847	2752	5599	470	453	923	411	419	830	432	444	876	1313	1316	2629	420	413	833	405	359	764	825	772	1597	273	263	536	264	204	468	537	467	1004
Karnali	Dailekh	Bhagawatimai Rural Municipality	341	397	738	272	266	538	241	280	521	274	278	552	259	297	556	1387	1518	2905	261	269	530	264	288	552	260	275	535	785	832	1617	261	238	499	280	242	522	541	480	1021	145	131	276	103	84	187	248	215	463
Karnali	Dailekh	Bhairabi Rural Municipality	580	482	1062	416	413	829	449	396	845	358	297	655	357	309	666	2160	1897	4057	263	286	549	254	249	503	232	242	474	749	777	1526	261	208	469	149	134	283	410	342	752	46	32	78	82	52	134	128	84	212
Karnali	Dailekh	Chamunda Bindrasaini Municipality	904	882	1786	624	708	1332	648	578	1226	563	483	1046	531	477	1008	3270	3128	6398	471	453	924	410	445	855	484	479	963	1365	1377	2742	360	445	805	333	313	646	693	758	1451	80	84	164	47	38	85	127	122	249
Karnali	Dailekh	Dullu Municipality	781	814	1595	745	732	1477	727	682	1409	638	706	1344	605	628	1233	3496	3562	7058	636	569	1205	574	527	1101	532	589	1121	1742	1685	3427	509	558	1067	521	431	952	1030	989	2019	401	299	700	321	254	575	722	553	1275
Karnali	Dailekh	Dungeshwor Rural Municipality	185	195	380	183	187	370	182	181	363	179	191	370	186	182	368	915	936	1851	223	198	421	189	195	384	228	182	410	640	575	1215	192	183	375	171	175	346	363	358	721	126	109	235	109	122	231	235	231	466
Karnali	Dailekh	Gurans Rural Municipality	332	341	673	283	357	640	294	344	638	289	284	573	286	296	582	1484	1622	3106	312	323	635	306	301	607	364	322	686	982	946	1928	340	344	684	258	264	522	598	608	1206	183	148	331	197	189	386	380	337	717
Karnali	Dailekh	Mahabu Rural Municipality	335	359	694	372	319	691	340	296	636	307	266	573	295	278	573	1649	1518	3167	272	222	494	286	284	570	272	276	548	830	782	1612	256	279	535	208	183	391	464	462	926	133	131	264	108	99	207	241	230	471
Karnali	Dailekh	Narayan Municipality	313	375	688	322	392	714	389	442	831	355	379	734	295	360	655	1674	1948	3622	317	321	638	312	304	616	351	321	672	980	946	1926	316	325	641	258	209	467	574	534	1108	148	123	271	224	169	393	372	292	664
Karnali	Dailekh	Naumule Rural Municipality	274	332	606	304	313	617	278	290	568	308	302	610	293	289	582	1457	1526	2983	288	287	575	326	280	606	314	335	649	928	902	1830	295	227	522	260	223	483	555	450	1005	103	104	207	139	126	265	242	230	472
Karnali	Dailekh	Thantikandh Rural Municipality	593	546	1139	357	357	714	312	347	659	309	322	631	295	316	611	1866	1888	3754	261	240	501	312	272	584	301	272	573	874	784	1658	267	239	506	226	199	425	493	438	931	147	127	274	171	108	279	318	235	553
Karnali	Jajarkot	Barekot Rural Municipality	602	632	1234	397	410	807	406	396	802	392	374	766	389	366	755	2186	2178	4364	379	319	698	359	333	692	347	395	742	1085	1047	2132	290	333	623	255	244	499	545	577	1122	233	288	521	153	176	329	386	464	850
Karnali	Jajarkot	Bheri Municipality	631	632	1263	474	572	1046	512	496	1008	539	471	1010	477	499	976	2633	2670	5303	494	507	1001	489	488	977	532	584	1116	1515	1579	3094	514	468	982	476	381	857	990	849	1839	217	199	416	225	192	417	442	391	833
Karnali	Jajarkot	Chhedagad Municipality	845	704	1549	730	621	1351	707	667	1374	672	632	1304	701	623	1324	3655	3247	6902	614	556	1170	589	607	1196	663	628	1291	1866	1791	3657	637	589	1226	605	515	1120	1242	1104	2346	387	375	762	458	433	891	845	808	1653
Karnali	Jajarkot	Junichande Rural Municipality	797	752	1549	632	667	1299	619	613	1232	474	466	940	509	433	942	3031	2931	5962	376	349	725	379	343	722	340	427	767	1095	1119	2214	397	352	749	307	322	629	704	674	1378	190	168	358	208	196	404	398	364	762
Karnali	Jajarkot	Kuse Rural Municipality	580	591	1171	486	508	994	505	520	1025	471	459	930	425	416	841	2467	2494	4961	400	376	776	384	404	788	411	425	836	1195	1205	2400	457	455	912	416	405	821	873	860	1733	255	235	490	340	351	691	595	586	1181
Karnali	Jajarkot	Nalagad Municipality	755	672	1427	547	540	1087	567	520	1087	483	456	939	450	443	893	2802	2631	5433	402	339	741	435	459	894	392	386	778	1229	1184	2413	461	437	898	312	292	604	773	729	1502	165	152	317	260	228	488	425	380	805
Karnali	Jajarkot	Shibalaya Rural Municipality	387	390	777	312	289	601	296	264	560	295	267	562	308	246	554	1598	1456	3054	236	244	480	241	214	455	280	223	503	757	681	1438	235	228	463	251	245	496	486	473	959	213	188	401	233	226	459	446	414	860
Karnali	Dolpa	Chharka Tangsong Rural Municipality	48	27	75	39	18	57	31	14	45	8	3	11	5	10	15	131	72	203	7	6	13	3	3	6	0	0	0	10	9	19	0	0	0	0	0	0	0	0	0	0	0	0	0	0	0	0	0	0
Karnali	Dolpa	Dolpo Buddha Rural Municipality	16	32	48	17	16	33	30	24	54	24	13	37	29	19	48	116	104	220	19	8	27	16	7	23	4	8	12	39	23	62	5	6	11	7	1	8	12	7	19	0	0	0	0	0	0	0	0	0
Karnali	Dolpa	Jagadulla Rural Municipality	79	79	158	73	80	153	67	54	121	54	51	105	54	46	100	327	310	637	56	34	90	54	41	95	36	50	86	146	125	271	50	50	100	49	35	84	99	85	184	18	25	43	49	46	95	67	71	138
Karnali	Dolpa	Kaike Rural Municipality	79	81	160	65	66	131	73	46	119	40	27	67	43	14	57	300	234	534	27	14	41	35	12	47	16	8	24	78	34	112	32	24	56	5	8	13	37	32	69	0	0	0	0	0	0	0	0	0
Karnali	Dolpa	Mudkechula Municipality	110	105	215	130	104	234	75	102	177	97	116	213	90	99	189	502	526	1028	92	60	152	70	89	159	84	84	168	246	233	479	82	77	159	82	72	154	164	149	313	103	98	201	28	20	48	131	118	249
Karnali	Dolpa	Shey Phoksundo Rural Municipality	68	56	124	48	39	87	52	52	104	40	33	73	45	40	85	253	220	473	33	36	69	11	18	29	7	5	12	51	59	110	9	7	16	9	7	16	18	14	32	0	0	0	0	0	0	0	0	0
Karnali	Dolpa	Thuli Bheri Municipality	154	164	318	178	153	331	122	135	257	119	125	244	115	94	209	688	671	1359	111	68	179	94	94	188	114	105	219	319	267	586	129	89	218	111	109	220	240	198	438	16	16	32	109	122	231	125	138	263
Karnali	Dolpa	Tripurasundari Municipality	205	218	423	209	189	398	235	177	412	179	178	357	174	184	358	1002	946	1948	179	163	342	136	150	286	168	159	327	483	472	955	150	145	295	113	124	237	263	269	532	55	74	129	52	49	101	107	123	230
Karnali	Jumla	Chandannath Municipality	241	231	472	328	312	640	234	185	419	183	146	329	211	186	397	1197	1060	2257	240	239	479	271	256	527	285	326	611	796	821	1617	308	427	735	281	347	628	589	774	1363	264	282	546	229	247	476	493	529	1022
Karnali	Jumla	Guthichaur Rural Municipality	189	160	349	268	190	458	198	202	400	132	91	223	135	87	222	922	730	1652	58	53	111	102	74	176	93	87	180	253	214	467	112	69	181	80	57	137	192	126	318	0	0	0	0	0	0	0	0	0
Karnali	Jumla	Hima Rural Municipality	301	277	578	285	240	525	275	232	507	251	244	495	256	203	459	1368	1196	2564	189	191	380	181	158	339	150	192	342	520	541	1061	193	159	352	166	156	322	359	315	674	119	111	230	72	67	139

4.1 Total Number of students in all types of schools

Province Name	District	Local Level Name	G1			G2			G3			G4			G5			G1-5			G6			G7			G8			G6-8			G9			G10			G9-10			G11			G12			G11-12		
			Girls	Boys	Total	Girls	Boys	Total	Girls	Boys	Total	Girls	Boys	Total	Girls	Boys	Total	Girls	Boys	Total	Girls	Boys	Total	Girls	Boys	Total	Girls	Boys	Total	Girls	Boys	Total	Girls	Boys	Total	Girls	Boys	Total	Girls	Boys	Total	Girls	Boys	Total	Girls	Boys	Total	Girls	Boys	Total
Karnali	Kalikot	Pachaljharana Rural Municipality	387	365	752	278	258	536	262	267	529	262	237	499	251	225	476	1440	1352	2792	225	195	420	199	223	422	211	194	405	635	612	1247	200	202	402	129	151	280	329	353	682	37	47	84	94	114	208	131	161	292
Karnali	Kalikot	Palata Rural Municipality	561	561	1122	421	394	815	420	402	822	299	331	630	295	279	574	1996	1967	3963	293	277	570	257	294	551	254	241	495	804	812	1616	237	204	441	194	230	424	431	434	865	72	72	144	170	150	320	242	222	464
Karnali	Kalikot	Raskot Municipality	530	489	1019	429	350	779	447	393	840	331	308	639	368	318	686	2105	1858	3963	258	213	471	274	251	525	308	332	640	840	796	1636	213	177	390	160	154	314	373	331	704	134	105	239	175	157	332	309	262	571
Karnali	Kalikot	Sanni Triveni Rural Municipality	328	347	675	251	254	505	268	240	508	191	219	410	239	261	500	1277	1321	2598	237	247	484	229	233	462	312	269	581	778	749	1527	156	171	327	187	192	379	343	363	706	132	119	251	71	63	134	203	182	385
Karnali	Kalikot	Shubhakalika Rural Municipality	257	281	538	251	251	502	236	246	482	224	201	425	203	234	437	1171	1213	2384	222	220	442	224	246	470	205	224	429	651	690	1341	217	223	440	213	219	432	430	442	872	144	144	288	132	126	258	276	270	546
Karnali	Kalikot	Tilagufa Municipality	366	404	770	322	284	606	287	300	587	317	248	565	288	266	554	1580	1502	3082	248	222	470	275	233	508	262	295	557	785	750	1535	242	253	495	249	271	520	491	524	1015	190	203	393	213	232	445	403	435	838
Karnali	Mugu	Chhayanath Rara Municipality	418	420	838	440	483	923	402	428	830	353	389	742	332	346	678	1945	2066	4011	309	316	625	269	281	550	285	294	579	863	891	1754	407	298	705	34	82	116	441	380	821	146	113	259	126	77	203	272	190	462
Karnali	Mugu	Khatyad Rural Municipality	320	345	665	362	285	647	343	314	657	313	333	646	252	267	519	1590	1544	3134	352	330	682	206	204	410	264	245	509	822	779	1601	265	224	489	173	234	407	438	458	896	96	112	208	189	174	363	285	286	571
Karnali	Mugu	Mugum Karmarong Rural Municipality	84	87	171	86	76	162	78	81	159	65	71	136	84	60	144	397	375	772	67	44	111	61	32	93	48	43	91	176	119	295	45	37	82	32	25	57	77	62	139	41	36	77	26	18	44	67	54	121
Karnali	Mugu	Soru Rural Municipality	321	305	626	291	257	548	298	351	649	315	284	599	277	245	522	1502	1442	2944	227	210	437	213	193	406	207	224	431	647	627	1274	254	216	470	172	177	349	426	393	819	104	131	235	146	153	299	250	284	534
Karnali	Humla	Adanchuli Rural Municipality	321	232	553	197	176	373	181	158	339	132	155	287	145	138	283	976	859	1835	121	120	241	104	107	211	108	118	226	333	345	678	101	141	242	96	100	196	197	241	438	71	56	127	61	63	124	132	119	251
Karnali	Humla	Chankheli Rural Municipality	171	176	347	167	140	307	136	134	270	130	127	257	128	126	254	732	703	1435	84	80	164	89	87	176	72	62	134	245	229	474	79	87	166	77	78	155	156	165	321	0	0	0	106	111	217	106	111	217
Karnali	Humla	Kharpunath Rural Municipality	192	174	366	151	122	273	123	123	246	119	82	201	111	85	196	696	586	1282	94	64	158	73	75	148	119	64	183	286	203	489	78	79	157	74	74	148	152	153	305	19	16	35	7	3	10	26	19	45
Karnali	Humla	Namkha Rural Municipality	82	54	136	74	76	150	106	102	208	79	64	143	95	84	179	436	380	816	62	71	133	51	48	99	25	57	82	138	176	314	38	16	54	23	16	39	61	32	93	2	3	5	3	4	7	5	7	12
Karnali	Humla	Sarkegad Rural Municipality	325	319	644	273	297	570	258	262	520	232	205	437	192	177	369	1280	1260	2540	119	143	262	126	145	271	165	166	331	410	454	864	107	140	247	127	115	242	234	255	489	79	76	155	62	47	109	141	123	264
Karnali	Humla	Simkot Rural Municipality	218	188	406	194	220	414	172	190	362	171	164	335	153	144	297	908	906	1814	140	126	266	157	140	297	134	161	295	431	427	858	155	170	325	137	141	278	292	311	603	11	6	17	8	8	16	19	14	33
Karnali	Humla	Tanjakot Rural Municipality	163	159	322	157	114	271	172	108	280	128	102	230	116	105	221	736	588	1324	96	80	176	96	68	164	99	70	169	291	218	509	97	99	196	78	79	157	175	178	353	65	36	101	81	65	146	146	101	247
Lumbini	Gulmi	Chandrakot Rural Municipality	282	365	647	201	248	449	185	210	395	170	219	389	181	201	382	1019	1243	2262	165	207	372	245	246	491	173	192	365	583	645	1228	174	208	382	228	230	458	402	438	840	159	134	293	150	89	239	309	223	532
Lumbini	Gulmi	Chhatrakot Rural Municipality	402	436	838	239	251	490	193	222	415	187	195	382	197	222	419	1218	1326	2544	153	176	329	220	200	420	200	231	431	573	607	1180	205	164	369	199	176	375	404	340	744	119	101	220	157	90	247	276	191	467
Lumbini	Gulmi	Dhurkot Rural Municipality	290	287	577	213	265	478	226	252	478	241	254	495	203	222	425	1173	1280	2453	237	209	446	194	210	404	197	211	408	628	630	1258	230	183	413	193	170	363	423	353	776	166	137	303	175	121	296	341	258	599
Lumbini	Gulmi	Gulmidurbar Rural Municipality	320	327	647	186	217	403	183	219	402	166	223	389	185	237	422	1040	1223	2263	163	175	338	165	221	386	163	188	351	491	584	1075	202	186	388	150	176	326	352	362	714	150	113	263	132	85	217	282	198	480
Lumbini	Gulmi	Isma Rural Municipality	334	334	668	220	284	504	243	250	493	222	241	463	250	231	481	1269	1340	2609	238	222	460	223	170	393	249	235	484	710	627	1337	187	145	332	164	130	294	351	275	626	128	65	193	68	25	93	196	90	286
Lumbini	Gulmi	Kaligandaki Rural Municipality	180	212	392	180	216	396	167	176	343	129	169	298	135	168	303	791	941	1732	129	186	315	153	161	314	154	160	314	436	507	943	174	165	339	188	153	341	362	318	680	107	111	218	107	90	197	214	201	415
Lumbini	Gulmi	Madane Rural Municipality	459	450	909	306	318	624	298	290	588	265	283	548	247	275	522	1575	1616	3191	287	264	551	260	258	518	278	221	499	825	743	1568	296	225	521	242	175	417	538	400	938	103	81	184	111	51	162	214	132	346
Lumbini	Gulmi	Malika Rural Municipality	315	333	648	295	337	632	276	297	573	258	257	515	245	278	523	1389	1502	2891	254	268	522	268	300	568	260	275	535	782	843	1625	288	266	554	225	211	436	513	477	990	182	156	338	149	94	243	331	250	581
Lumbini	Gulmi	Musikot Municipality	453	498	951	272	364	636	317	338	655	288	306	594	274	287	561	1604	1793	3397	272	259	531	283	289	572	272	296	568	827	844	1671	250	315	565	286	260	546	536	575	1111	174	146	320	157	96	253	331	242	573
Lumbini	Gulmi	Resunga Municipality	356	508	864	351	450	801	317	415	732	338	420	758	363	443	806	1725	2236	3961	349	383	732	297	389	686	317	347	664	963	1119	2082	373	367	740	313	335	648	686	702	1388	240	243	483	297	277	574	537	520	1057
Lumbini	Gulmi	Rurukshetra Rural Municipality	311	335	646	242	270	512	186	206	392	164	192	356	171	207	378	1074	1210	2284	161	182	343	184	165	349	155	185	340	500	532	1032	166	195	361	171	166	337	337	361	698	93	102	195	119	80	199	212	182	394
Lumbini	Gulmi	Satyawati Rural Municipality	343	396	739	214	237	451	242	209	451	194	190	384	165	201	366	1158	1233	2391	133	211	344	181	224	405	167	174	341	481	609	1090	228	217	445	200	212	412	428	429	857	161	118	279	157	110	267	318	228	546
Lumbini	Palpa	Bagnaskali Rural Municipality	131	171	302	119	144	263	125	122	247	120	138	258	127	123	250	622	698	1320	114	126	240	106	134	240	120	124	244	340	384	724	104	135	239	115	123	238	219	258	477	88	94	182	135	96	231	223	190	413
Lumbini	Palpa	Mathagadhi Rural Municipality	277	309	586	245	249	494	223	231	454	235	256	491	219	257	476	1199	1302	2501	205	199	404	246	221	467	245	251	496	696	671	1367	264	263	527	255	248	503	519	511	1030	184	189	373	133	145	278	317	334	651
Lumbini	Palpa	Nisdi Rural Municipality	247	213	460	201	214	415	218	214	432	206	240	446	222	250	472	1094	1131	2225	211	245	456	222	259	481	263	242	505	696	746	1442	242	194	436	220	189	409	462	383	845	155	107	262	124	93	217	279	200	479
Lumbini	Palpa	Purbakhola Rural Municipality	156	188	344	157	182	339	185	170	355	154	174	328	184	166	350	836	880	1716	169	178	347	160	169	329	172	159	331	501	506	1007	186	168	354	190	156	346	376	324	700	191	166	357	162	143	305	353	309	662
Lumbini	Palpa	Rainadevi Chhahara Rural Municipality	302	325	627	267	274	541	289	281	570	245	275	520	261	269	530	1364	1424	2788	276	255	531	246	278	524	248	237	485	770	770	1540	248	249	497	211	202	413	459	451	910	163	157	320	117	90	207	280	247	527
Lumbini	Palpa	Rambha Rural Municipality	208	229	437	160	157	317	146	178	324	139	141	280	135	120	255	788	825	1613	185	181	366	156	154	310	178	146	324	519	481	1000	168	170	338	163	163	326	331	333	664	147	134	281	109	91	200	256	225	481
Lumbini	Palpa	Rampur Municipality	647	806	1453	450	481	931	412	532	944	416	478	894	429	517	946	2354	2814	5168	396	453	849	430	472	902	439	468	907	1265	1393	2658	488	445	933	449	444	893	937	889	1826	384	372	756	372	280	652	756	652	1408
Lumbini	Palpa	Ribdikot Rural Municipality	141	185	326	152	193	345	187	195	382	165	174	339	177	173	350	822	920	1742	149	169	318	180	159	339	161	160	321	490	488	978	173	154	327	179	140	319	352	294	646	132	99	231	142	90	232	274	189	463
Lumbini	Palpa	Tansen Municipality	573	688	1261	502	627	1129	525	595	1120	423	633	1056	520	590	1110	2543	3133	5676	473	550	1023	501	536	1037	471	588	1059	1445	1674	3119	562	681	1243	533	626	1159	1095	1307	2402	580	593	1173	693	657	1350	1273	1250	2523
Lumbini	Palpa	Tinau Rural Municipality	220	210	430	192	213	405	202	203	405	182	178	360	180	212	392	976	1016	1992	204	212	416	202	220	422	214	211	425	620	643	1263	184	191	375	172	154	326	356	345	701	130	108	238	103	85	188	233	193	426
Lumbini	Nawalparasi	Bardaghat Municipality	690	750	1440	792	820	1612	687	785	1472	686	757	1443	679	724	1403	3534	3836	7370	595	651	1246	639	670	1309	698	733	1431	1932	2054	3986	693	694	1387	714	703	1417	1407	1397	2804	661	603	1264	636	614	1250	1297	1217	2514
Lumbini	Nawalparasi	Palhinandan Rural Municipality	667	650	1317	609	566	1175	559	523	1082	535	487	1022	535	479	1014	2905	2705	5610	376	357	733	356	376	732	253	304	557	985	1037	2022	266	282	548	248	287	535	514	569	1083	92	104	196	92	61	153	184	165	349
Lumbini	Nawalparasi	Pratappur Rural Municipality	766	883	1649	640	668	1308	674	665	1339	560	656	1216	468	559	1027	3108	3431	6539	442	492	934	475	477	952	466	463	929	1383	1432	2815	452	491	943	361	413	774	813	904	1717	337	349	686	277	307	584	614	656	1270
Lumbini	Nawalparasi	Ramgram Municipality	666	786	1452	681	773	1454	670	793	1463	634	715	1349	589	694	1283	3240	3761	7001	556	665	1221	494	677	1171	571	653	1224	1621	1995	3616	557	661	1218	599	590	1189	1156	1251	2407	231	257	488	324	248	572	555	505	1060
Lumbini	Nawalparasi	Sarawal Rural Municipality	547	549	1096	493	499	992	462	458	920	370	357	727	355	363	718	2227	2226	4453	309	335	644	316	323	639	348	334	682	973	992	1965	348	297	645	323	305	628	671	602	1273	157	106	263	136	96	232	293	202	495
Lumbini	Nawalparasi	Sunwal Municipality	673	803	1476	746	852	1598	712	805	1517	692	846	1538	606	712	1318	3429	4018	7447	649	715	1364	671	711	1382	661	756	1417	1981	2182	4163	721	772	1493	735	712	1447	1456	1484	2940	578	670	1248	543	574	1117	1121	1244	2365
Lumbini	Nawalparasi	Susta Rural Municipality	559	683	1242	517	547	1064	474	536	1010	477	496	973	478	458	936	2505	2720	5225	333	411	744	344	381	725	351	350	701	1028	1142	2170	246	272	518	276	288	564	522	560	1082	114	73	187	141	93	234	255	166	421
Lumbini	Rupandehi	Butwal Sub Metropolitan City	1578	2050	3628	1701	2014	3715	1812	2162	3974	1827	2226	4053	1763	2228	3991	8681	10680	19361	1865	2210	4075	1936	2300	4236	2003	2440	4443	5804	6950	12754	1952	2285	4237	1936	2199	4135	3888	4484	8372	2549	3135	5684	2389	2974	5363	4938	6109	11047
Lumbini	Rupandehi	Devdaha Municipality	679	750	1429	666	741	1407	676	787	1463	664	729	1393	673	771	1444	3358	3778	7136	638	760	1398	646	748	1394	691	748	1439	1975	2256	4231	706	776	1482	600	628	1228	1306	1404	2710	449	458	907	462	439	901	911	897	1808
Lumbini	Rupandehi	Gaidahawa Rural Municipality	908	915	1823	814	874	1688	643	684	1327	634	670	1304	642	664	1306	3641	3807	7448	525	536	1061	517	536	1053	454	524	978	1496	1596	3092	535	503	1038	319	360	679	854	863	1717	153	220	373	147	178	325	300	398	698
Lumbini	Rupandehi	Kanchan Rural Municipality	456	488	944	472	516	988	473	583	1056	475	523	998	492	572	1064	2368	2682	5050	477	579	1056	496	581	1077	539	674	1213	1512	1834	3346	481	520	1001	501	529	1030	982	1049	2031	370	324	694	250	280	530	620	604	1224
Lumbini	Rupandehi	Kotahimai Rural Municipality	618	700	1318	647	658	1305	571	623	1194	435	449	884	430	468	898	2701	2898	5599	327	373	700	308	325	633	332	343	675	967	1041	2008	272	339	611	305	267	572	577	606	1183	152	155	307	111	198	309	263	353	616
Lumbini	Rupandehi	Lumbini Sanskritik Municipality	1491	1437	2928	1525	1466	2991	1289	1381	2670	1176	1227	2403	1162	1229	2391	6643	6740	13383	859	969	1828	616	654	1270	535	692	1227	2010	2315	4325	562	722	1284	187	353	540	749	1075	1824	163	234	397	187	370	557	350	604	954
Lumbini	Rupandehi	Marchawari Rural Municipality	676	771	1447	774	780	1554	753	706	1459	637	634	1271	592	522	1114	3432	3413	6845	487	507	994	480	463	943	490	531	1021	1457	1501	2958	486	538	1024	350	442	792	836	980	1816	204	284	488	114	187	301	318	471	789
Lumbini	Rupandehi	Mayadevi Rural Municipality	814	892	1706	830	902	1732	700	856	1556	708	811	1519	623	764	1387	3675	4225	7900	510	665	1175	500	621	1121	536	618	1154	1546	1904	3450	401	518	919	339	437	776	740	955	1695	83	89	172	74	87	161	157	176	333
Lumbini	Rupandehi	Omsatiya Rural Municipality	301	377	678	355	381	736	333	317	650	308	293	601	335	309	644	1632	1677	3309	283	244	527	241	254	495	240	204	444	764	702	1466	211	215	426	197	170	367	408	385	793	80	39	119	63	35	98	143	74	217
Lumbini	Rupandehi	Rohini Rural Municipality	578	619	1197	587	647	1234	591	655	1246	548	549	1097	526	518	1044	2830	2988	5818	400	462	862	423	424	847	400	461	861	1223	1347	2570	388	444	832	375	368	743	763	812	1575	216	249	465	204	198	402	420	447	867
Lumbini	Rupandehi	Sainamaina Municipality	590	784	1374	698	904	1602	705	858	1563	759	866	1625	705	874	1579	3457	4286	7743	764	846	1610	809	853	1662	804	909	1713	2377	2608	4985	803	846	1649	812	763	1575	1615	1609	3224	660	569	1229	529	500	1029	1189	1069	2258
Lumbini	Rupandehi	Sammarimai Rural Municipality	751	704	1455	638	538	1176	642	507	1149	464	416	880	392	337	729	2887	2502	5389	372	299	671	334	320	654	319	336	655	1025	955	1980	192	236	428	167	197	364	359	433	792	53	95	148	51	99	150	104	194	298
Lumbini	Rupandehi	Shuddhodhan Rural Municipality	471	555	1026	450	602	1052	420	464	884	410	515	925	434	525	959	2185	2661	4846	368	421	789	370	435	805	455	444	899	1193	1300	2493	395	409	804	386	391	777	781	800	1581	203	203	406	232	229	461	435	432	867
Lumbini	Rupandehi	Siddharthanagar Municipality	788	988	1776	843	1142	1985	856	1137	1993	837	1045	1882	875	1053	1928	4199	5365	9564	799	1024	1823	744	996	1740	740	1036	1776	2283	3056	5339	741	1074	1815	738	977	1715	1479	2051	3530	612	1089	1701	659	1098	1757	1271	2187	3458
Lumbini	Rupandehi	Siyari Rural Municipality	629	691	1320	648	645	1293	521	599	1120	534	551	1085	512	536	1048	2844	3022	5866	490	561	1051	468	524	992	466	496	962	1424	1581	3005	457	490	947	438	432	870	895	922	1817	188	159	347	202	175	377	390	334	724
Lumbini	Rupandehi	Tilottama Municipality	1213	1482	2695	1406	1684	3090	1295	1560	2855	1337	1569	2906	1301	1781	3082	6552	8076	14628	1351	1744	3095	1332	1706	3038	1486	1748	3234	4169	5198	9367	1398	1690	3088	1263	1489	2752	2661	3179	5840	1206	1493	2699	1318	1562	2880	2524	3055	5579
Lumbini	Kapilbastu	Banganga Municipality	1001	1144	2145	982	1198	2180	1005	1128	2133	945	1127	2072	971	1226	2197	4904	5823	10727	881	1081	1962	885	1096	1981	1008	1137	2145	2774	3314	6088	992	1117	2109	945	1052	1997	1937	2169	4106	758	730	1488	761	627	1388	1519	1357	2876
Lumbini	Kapilbastu	Bijayanagar Rural Municipality	1499	1423	2922	1172	1167	2339	1051	1030	2081	745	811	1556	666	694	1360	5133	5125	10258	497	501	998	421	402	823	350	392	742	1268	1295	2563	251	329	580	169	211	380	420	540	960	154	175	329	119	123	242	273	298	571
Lumbini	Kapilbastu	Buddhabhumi Municipality	998	1088	2086	1024	1065	2089	960	1010	1970	883	944	1827	853	879	1732	4718	4986	9704	770	884	1654	817	812	1629	782	922	1704	2369	2618	4987	763	721	1484	571	573	1144	1334	1294	2628	361	406	767	393	296	689	754	702	1456
Lumbini	Kapilbastu	Kapilvastu Municipality	1354	1586	2940	1265	1374	2639	1291	1329	2620	1145	1315	2460	978	1238	2216	6033	6842	12875	822	922	1744	782	868	1650	762	930	1692	2366	2720	5086	552	740	1292	499	712	1211	1051	1452	2503	201	292	493	102	136	238	303	428	731
Lumbini	Kapilbastu	Krishnanagar Municipality	1666	1550	3216	1362	1463	2825	1263	1309	2572	979	1078	2057	804	885	1689	6074	6285	12359	611	743	1354	507	576	1083	400	516	916	1518	1835	3353	281	467	748	262	290	552	543	757	1300	173	127	300	120	130	250	293	257	550
Lumbini	Kapilbastu	Maharajgunj Municipality	1643	1671	3314	1442	1410	2852	1111	1208	2319	1026	956	1982	790	926	1716	6012	6171	12183	622	700	1322	554	662	1216	443	608	1051	1619	1970	3589	353	470	823	334	383	717	687	853

4.1 Total Number of students in all types of schools

Province Name	District	Local Level Name	G1			G2			G3			G4			G5			G1-5			G6			G7			G8			G6-8			G9			G10			G9-10			G11			G12			G11-12		
			Girls	Boys	Total	Girls	Boys	Total	Girls	Boys	Total	Girls	Boys	Total	Girls	Boys	Total	Girls	Boys	Total	Girls	Boys	Total	Girls	Boys	Total	Girls	Boys	Total	Girls	Boys	Total	Girls	Boys	Total	Girls	Boys	Total	Girls	Boys	Total	Girls	Boys	Total	Girls	Boys	Total	Girls	Boys	Total
Lumbini	Arghakhanchi	Shitganga Municipality	627	649	1276	537	644	1181	535	608	1143	487	519	1006	498	548	1046	2684	2968	5652	400	471	871	416	456	872	411	447	858	1227	1374	2601	372	372	744	346	309	655	718	681	1399	93	62	155	119	59	178	212	121	333
Lumbini	Pyuthan	Airawati Rural Municipality	305	383	688	316	348	664	306	360	666	315	334	649	311	303	614	1553	1728	3281	265	248	513	291	235	526	282	262	544	838	745	1583	241	203	444	258	205	463	499	408	907	100	60	160	102	55	157	202	115	317
Lumbini	Pyuthan	Gaumukhi Rural Municipality	519	595	1114	453	443	896	464	479	943	413	402	815	400	344	744	2249	2263	4512	431	393	824	362	296	658	289	273	562	1082	962	2044	226	191	417	221	182	403	447	373	820	126	92	218	75	48	123	201	140	341
Lumbini	Pyuthan	Jhimruk Rural Municipality	389	432	821	358	408	766	336	341	677	294	351	645	316	316	632	1693	1848	3541	366	346	712	289	280	569	349	302	651	1004	928	1932	291	291	582	271	231	502	562	522	1084	193	126	319	198	97	295	391	223	614
Lumbini	Pyuthan	Mallarani Rural Municipality	187	236	423	195	210	405	202	229	431	224	201	425	210	232	442	1018	1108	2126	234	217	451	209	219	428	218	216	434	661	652	1313	205	171	376	171	145	316	376	316	692	114	82	196	136	87	223	250	169	419
Lumbini	Pyuthan	Mandavi Rural Municipality	266	294	560	285	299	584	284	285	569	242	268	510	246	240	486	1323	1386	2709	276	289	565	286	250	536	239	199	438	801	738	1539	211	174	385	177	129	306	388	303	691	129	96	225	123	53	176	252	149	401
Lumbini	Pyuthan	Naubahini Rural Municipality	599	624	1223	610	619	1229	590	629	1219	588	509	1097	491	483	974	2878	2864	5742	504	480	984	504	424	928	350	312	662	1358	1216	2574	344	303	647	303	282	585	647	585	1232	78	49	127	42	18	60	120	67	187
Lumbini	Pyuthan	Pyuthan Municipality	564	690	1254	531	645	1176	557	626	1183	553	665	1218	586	582	1168	2791	3208	5999	568	599	1167	530	534	1064	539	574	1113	1637	1707	3344	581	527	1108	436	395	831	1017	922	1939	529	368	897	491	315	806	1020	683	1703
Lumbini	Pyuthan	Sarumarani Rural Municipality	318	358	676	317	365	682	386	437	823	381	365	746	342	400	742	1744	1925	3669	374	315	689	372	321	693	273	265	538	1019	901	1920	263	224	487	179	159	338	442	383	825	102	84	186	70	59	129	172	143	315
Lumbini	Pyuthan	Sworgadwary Municipality	554	596	1150	526	585	1111	463	530	993	487	472	959	482	516	998	2512	2699	5211	415	443	858	437	439	876	400	378	778	1252	1260	2512	374	327	701	348	258	606	722	585	1307	241	125	366	248	103	351	489	228	717
Lumbini	Rolpa	Gangadev Rural Municipality	604	637	1241	373	429	802	385	373	758	378	371	749	375	343	718	2115	2153	4268	378	320	698	345	334	679	340	337	677	1063	991	2054	312	301	613	252	276	528	564	577	1141	91	78	169	98	64	162	189	142	331
Lumbini	Rolpa	Lungri Rural Municipality	653	711	1364	477	533	1010	503	469	972	412	490	902	436	385	821	2481	2588	5069	422	414	836	385	341	726	317	280	597	1124	1035	2159	297	251	548	185	173	358	482	424	906	163	102	265	136	98	234	299	200	499
Lumbini	Rolpa	Madi Rural Municipality	322	313	635	221	251	472	212	237	449	216	259	475	233	234	467	1204	1294	2498	219	234	453	229	231	460	227	217	444	675	682	1357	192	158	350	124	123	247	316	281	597	51	28	79	62	39	101	113	67	180
Lumbini	Rolpa	Paribartan Rural Municipality	276	319	595	286	293	579	244	277	521	269	290	559	272	286	558	1347	1465	2812	284	295	579	271	258	529	315	291	606	870	844	1714	269	233	502	224	195	419	493	428	921	100	101	201	117	80	197	217	181	398
Lumbini	Rolpa	Rolpa Municipality	518	576	1094	451	536	987	457	521	978	460	509	969	498	525	1023	2384	2667	5051	504	510	1014	505	499	1004	450	476	926	1459	1485	2944	392	374	766	374	332	706	766	706	1472	352	196	548	308	210	518	660	406	1066
Lumbini	Rolpa	Runtigadi Rural Municipality	513	546	1059	436	411	847	404	403	807	403	376	779	380	359	739	2136	2095	4231	395	373	768	407	348	755	362	325	687	1164	1046	2210	368	271	639	195	145	340	563	416	979	108	65	173	114	64	178	222	129	351
Lumbini	Rolpa	Sunchhahari Rural Municipality	411	439	850	343	346	689	315	333	648	256	277	533	278	269	547	1603	1664	3267	240	242	482	241	217	458	211	172	383	692	631	1323	161	156	317	113	132	245	274	288	562	62	37	99	41	34	75	103	71	174
Lumbini	Rolpa	Sunil Smriti Rural Municipality	518	602	1120	418	467	885	458	491	949	464	475	939	455	429	884	2313	2464	4777	413	391	804	383	375	758	344	296	640	1140	1062	2202	367	292	659	323	288	611	690	580	1270	189	88	277	159	118	277	348	206	554
Lumbini	Rolpa	Thawang Rural Municipality	175	133	308	127	140	267	174	142	316	179	166	345	148	135	283	803	716	1519	112	120	232	99	133	232	100	85	185	311	338	649	64	68	132	71	59	130	135	127	262	19	8	27	18	7	25	37	15	52
Lumbini	Rolpa	Triveni Rural Municipality	467	562	1029	312	304	616	344	350	694	326	351	677	339	362	701	1788	1929	3717	387	361	748	317	330	647	302	332	634	1006	1023	2029	347	310	657	394	317	711	741	627	1368	152	101	253	110	102	212	262	203	465
Lumbini	Rukum Purba	Bhume Rural Municipality	247	270	517	237	243	480	240	206	446	234	246	480	245	210	455	1203	1175	2378	226	203	429	224	230	454	256	236	492	706	669	1375	206	210	416	192	161	353	398	371	769	62	41	103	91	89	180	153	130	283
Lumbini	Rukum Purba	Putha Uttarganga Rural Municipality	312	333	645	286	327	613	319	291	610	313	264	577	298	259	557	1528	1474	3002	241	243	484	237	232	469	240	241	481	718	716	1434	199	202	401	164	161	325	363	363	726	49	72	121	70	70	140	119	142	261
Lumbini	Rukum Purba	Sisne Rural Municipality	377	419	796	357	364	721	322	319	641	327	287	614	271	311	582	1654	1700	3354	242	278	520	246	280	526	270	267	537	758	825	1583	254	242	496	239	268	507	493	510	1003	127	107	234	236	225	461	363	332	695
Lumbini	Dang	Babai Rural Municipality	369	424	793	363	406	769	408	452	860	360	429	789	420	393	813	1920	2104	4024	351	394	745	333	329	662	391	349	740	1075	1072	2147	397	335	732	354	290	644	751	625	1376	173	106	279	276	137	413	449	243	692
Lumbini	Dang	Banglachuli Rural Municipality	470	423	893	429	429	858	406	470	876	390	428	818	403	405	808	2098	2155	4253	332	359	691	310	304	614	295	256	551	937	919	1856	278	210	488	240	182	422	518	392	910	102	67	169	74	57	131	176	124	300
Lumbini	Dang	Dangisharan Rural Municipality	216	251	467	247	265	512	243	248	491	216	252	468	197	290	487	1119	1306	2425	218	232	450	191	219	410	224	216	440	633	667	1300	255	192	447	178	157	335	433	349	782	121	91	212	122	78	200	243	169	412
Lumbini	Dang	Gadhawa Rural Municipality	594	608	1202	471	533	1004	578	655	1233	482	570	1052	459	548	1007	2584	2914	5498	457	542	999	492	514	1006	562	511	1073	1511	1567	3078	534	487	1021	486	395	881	1020	882	1902	176	187	363	283	233	516	459	420	879
Lumbini	Dang	Ghorahi Sub Metropolitan City	2086	2360	4446	2373	2791	5164	2299	2606	4905	2299	2689	4988	2300	2542	4842	11357	12988	24345	2151	2421	4572	2239	2310	4549	2229	2277	4506	6619	7008	13627	2215	2388	4603	2044	1890	3934	4259	4278	8537	1759	1916	3675	1601	1775	3376	3360	3691	7051
Lumbini	Dang	Lamahi Municipality	523	658	1181	480	596	1076	530	625	1155	538	701	1239	611	646	1257	2682	3226	5908	552	593	1145	619	643	1262	675	604	1279	1846	1840	3686	708	762	1470	709	570	1279	1417	1332	2749	316	299	615	494	432	926	810	731	1541
Lumbini	Dang	Rajpur Rural Municipality	414	429	843	359	359	718	335	346	681	332	331	663	297	331	628	1737	1796	3533	335	271	606	338	353	691	280	224	504	953	848	1801	281	239	520	253	233	486	534	472	1006	148	108	256	113	78	191	261	186	447
Lumbini	Dang	Rapti Rural Municipality	479	540	1019	493	560	1053	555	606	1161	575	613	1188	523	609	1132	2625	2928	5553	524	579	1103	515	548	1063	554	524	1078	1593	1651	3244	571	579	1150	572	509	1081	1143	1088	2231	422	322	744	317	213	530	739	535	1274
Lumbini	Dang	Shantinagar Rural Municipality	309	371	680	355	328	683	310	331	641	298	350	648	335	318	653	1607	1698	3305	324	298	622	291	301	592	346	315	661	961	914	1875	340	328	668	357	354	711	697	682	1379	254	205	459	145	106	251	399	311	710
Lumbini	Dang	Tulsipur Sub Metropolitan City	1744	2051	3795	1925	2160	4085	1863	2247	4110	1934	2332	4266	2050	2167	4217	9516	10957	20473	2163	2427	4590	2022	2226	4248	2169	2258	4427	6354	6911	13265	2184	2204	4388	2091	2041	4132	4275	4245	8520	1110	1029	2139	692	570	1262	1802	1599	3401
Lumbini	Banke	Baijanath Rural Municipality	724	772	1496	763	841	1604	826	944	1770	809	870	1679	740	816	1556	3862	4243	8105	777	756	1533	731	794	1525	756	786	1542	2264	2336	4600	798	732	1530	664	663	1327	1462	1395	2857	275	166	441	250	184	434	525	350	875
Lumbini	Banke	Duduwa Rural Municipality	1217	1088	2305	880	897	1777	774	846	1620	545	623	1168	414	496	910	3830	3950	7780	337	376	713	234	339	573	198	280	478	769	995	1764	185	300	485	101	125	226	286	425	711	36	40	76	4	11	15	40	51	91
Lumbini	Banke	Janaki Rural Municipality	1028	1054	2082	896	862	1758	787	742	1529	462	488	950	424	438	862	3597	3584	7181	211	243	454	170	236	406	127	216	343	508	695	1203	96	108	204	94	135	229	190	243	433	0	0	0	0	0	0	0	0	0
Lumbini	Banke	Khajura Rural Municipality	1279	1380	2659	1070	1115	2185	959	1136	2095	741	886	1627	677	848	1525	4726	5365	10091	649	723	1372	596	722	1318	589	687	1276	1834	2132	3966	578	672	1250	523	566	1089	1101	1238	2339	389	452	841	505	442	947	894	894	1788
Lumbini	Banke	Kohalpur Municipality	1049	1327	2376	1187	1538	2725	1214	1520	2734	1182	1487	2669	1192	1326	2518	5824	7198	13022	1132	1366	2498	1142	1296	2438	1282	1404	2686	3556	4066	7622	1208	1332	2540	1180	1200	2380	2388	2532	4920	1168	1154	2322	1436	1252	2688	2604	2406	5010
Lumbini	Banke	Narainapur Rural Municipality	1638	1540	3178	1161	1183	2344	751	859	1610	462	535	997	396	474	870	4408	4591	8999	120	275	395	125	231	356	84	162	246	329	668	997	79	161	240	76	123	199	155	284	439	46	96	142	27	36	63	73	132	205
Lumbini	Banke	Nepalgunj Sub Metropolitan City	2724	3024	5748	2421	2677	5098	2242	2452	4694	1891	2209	4100	1680	2085	3765	10958	12447	23405	1656	1904	3560	1458	1679	3137	1418	1680	3098	4532	5263	9795	1310	1644	2954	1238	1473	2711	2548	3117	5665	597	784	1381	574	938	1512	1171	1722	2893
Lumbini	Banke	Rapti Sonari Rural Municipality	773	848	1621	798	972	1770	730	816	1546	744	802	1546	740	742	1482	3785	4180	7965	738	775	1513	691	706	1397	754	761	1515	2183	2242	4425	753	714	1467	743	567	1310	1496	1281	2777	482	330	812	391	206	597	873	536	1409
Lumbini	Bardiya	Badhaiyatal Rural Municipality	696	812	1508	690	812	1502	578	623	1201	551	628	1179	568	618	1186	3083	3493	6576	549	580	1129	537	595	1132	550	548	1098	1636	1723	3359	587	557	1144	504	448	952	1091	1005	2096	340	290	630	244	196	440	584	486	1070
Lumbini	Bardiya	Barbagadhi Municipality	635	633	1268	754	756	1510	733	717	1450	649	702	1351	642	655	1297	3413	3463	6876	673	714	1387	649	721	1370	758	719	1477	2080	2154	4234	702	679	1381	694	545	1239	1396	1224	2620	535	390	925	465	292	757	1000	682	1682
Lumbini	Bardiya	Barbardiya Municipality	652	747	1399	721	794	1515	752	835	1587	740	848	1588	772	749	1521	3637	3973	7610	715	834	1549	804	861	1665	792	806	1598	2311	2501	4812	795	724	1519	860	640	1500	1655	1364	3019	536	366	902	447	262	709	983	628	1611
Lumbini	Bardiya	Geruwa Rural Municipality	352	396	748	340	399	739	370	390	760	362	363	725	315	409	724	1739	1957	3696	351	340	691	383	376	759	434	339	773	1168	1055	2223	396	324	720	431	302	733	827	626	1453	220	105	325	204	112	316	424	217	641
Lumbini	Bardiya	Gulariya Municipality	1091	1268	2359	1011	1088	2099	938	989	1927	850	832	1682	749	865	1614	4639	5042	9681	676	727	1403	587	643	1230	600	679	1279	1863	2049	3912	572	612	1184	564	491	1055	1136	1103	2239	361	325	686	338	306	644	699	631	1330
Lumbini	Bardiya	Madhuwan Municipality	539	697	1236	466	505	971	501	582	1083	458	558	1016	514	564	1078	2478	2906	5384	532	544	1076	445	434	879	534	547	1081	1511	1525	3036	624	557	1181	628	537	1165	1252	1094	2346	242	159	401	279	224	503	521	383	904
Lumbini	Bardiya	Rajapur Municipality	564	602	1166	532	614	1146	482	534	1016	484	529	1013	512	525	1037	2574	2804	5378	514	514	1028	546	506	1052	633	549	1182	1693	1569	3262	557	455	1012	641	530	1171	1198	985	2183	172	76	248	334	201	535	506	277	783
Lumbini	Bardiya	Thakurbaba Municipality	512	607	1119	524	591	1115	528	641	1169	509	589	1098	522	564	1086	2595	2992	5587	561	575	1136	477	550	1027	572	530	1102	1610	1655	3265	529	531	1060	597	512	1109	1126	1043	2169	513	344	857	236	180	416	749	524	1273
Sudurpaschim	Bajura	Badimalika Municipality	345	343	688	280	282	562	272	292	564	223	272	495	229	281	510	1349	1470	2819	314	358	672	149	190	339	261	293	554	724	841	1565	252	286	538	216	298	514	468	584	1052	144	126	270	144	154	298	288	280	568
Sudurpaschim	Bajura	Budhiganga Municipality	491	486	977	356	355	711	367	369	736	348	349	697	340	359	699	1902	1918	3820	322	305	627	392	331	723	283	302	585	997	938	1935	320	265	585	323	283	606	643	548	1191	6	11	17	196	115	311	202	126	328
Sudurpaschim	Bajura	Budhinanda Municipality	441	451	892	370	348	718	336	358	694	324	326	650	290	315	605	1761	1798	3559	272	315	587	283	291	574	342	282	624	897	888	1785	280	251	531	248	191	439	528	442	970	227	152	379	137	131	268	364	283	647
Sudurpaschim	Bajura	Gaumui Rural Municipality	197	158	355	152	117	269	119	106	225	134	129	263	142	106	248	744	616	1360	153	109	262	147	123	270	133	118	251	433	350	783	120	104	224	66	62	128	186	166	352	46	47	93	71	65	136	117	112	229
Sudurpaschim	Bajura	Himali Rural Municipality	281	275	556	177	154	331	188	142	330	149	142	291	155	154	309	950	867	1817	136	143	279	141	105	246	130	117	247	407	365	772	136	118	254	141	136	277	277	254	531	43	26	69	10	12	22	53	38	91
Sudurpaschim	Bajura	Jagannath Rural Municipality	260	189	449	176	164	340	196	138	334	129	136	265	151	142	293	912	769	1681	129	148	277	154	182	336	133	131	264	416	461	877	107	102	209	111	95	206	218	197	415	106	76	182	84	49	133	190	125	315
Sudurpaschim	Bajura	Municipality	450	446	896	311	318	629	303	314	617	302	293	595	306	293	599	1672	1664	3336	363	347	710	232	222	454	294	266	560	889	835	1724	311	276	587	179	180	359	490	456	946	147	106	253	147	105	252	294	211	505
Sudurpaschim	Bajura	Municipality	359	343	702	232	206	438	211	183	394	197	174	371	191	184	375	1190	1090	2280	171	151	322	203	166	369	169	177	346	543	494	1037	146	157	303	194	188	382	340	345	685	94	81	175	122	136	258	216	217	433
Sudurpaschim	Bajura	Triveni Municipality	403	355	758	336	331	667	317	274	591	273	221	494	258	237	495	1587	1418	3005	286	260	546	295	259	554	302	224	526	883	743	1626	281	243	524	239	226	465	520	469	989	176	129	305	215	133	348	391	262	653
Sudurpaschim	Bajhang	Bithadchir Rural Municipality	441	474	915	379	359	738	358	319	677	279	291	570	340	281	621	1797	1724	3521	272	268	540	280	279	559	260	269	529	812	816	1628	264	307	571	214	233	447	478	540	1018	220	198	418	221	191	412	441	389	830
Sudurpaschim	Bajhang	Bungal Municipality	1435	1210	2645	709	690	1399	679	610	1289	638	510	1148	585	491	1076	4046	3511	7557	496	480	976	505	523	1028	510	500	1010	1511	1503	3014	370	473	843	378	363	741	748	836	1584	130	136	266	185	160	345	315	296	611
Sudurpaschim	Bajhang	Chabispathivera Rural Municipality	449	387	836	292	233	525	255	258	513	240	211	451	271	216	487	1507	1305	2812	246	192	438	204	232	436	246	206	452	696	630	1326	235	215	450	211	191	402	446	406	852	128	118	246	166	157	323	294	275	569
Sudurpaschim	Bajhang	Durgathali Rural Municipality	345	233	578	224	188	412	215	190	405	191	115	306	176	147	323	1151	873	2024	157	131	288	148	124	272	168	147	315	473	402	875	176	143	319	145	123	268	321	266	587	84	71	155	93	52	145	177	123	300
Sudurpaschim	Bajhang	Jaya Prithvi Municipality	493	543	1036	396	396	792	408	389	797	301	360	661	295	371	666	1893	2059	3952	291	294	585	314	347	661	337	364	701	942	1005	1947	378	383	761	335	264	599	713	647	1360	92	69	161	244	185	429	336	254	590
Sudurpaschim	Bajhang	Kedarseu Rural Municipality	743	640	1383	463	483	946	517	435	952	424	429	853	410	423	833	2557	2410	4967	417	366	783	396	348	744	354	340	694	1167	1054	2221	349	423	772	355	345	700	704	768	1472	190	178	368	246	252	498	436	430	866
Sudurpaschim	Bajhang	Khaptadchhanna Rural Municipality	353	354	707	291	270	561	283	253	536	239	217	456	245	260	505	1411	1354	2765	268	243	511	231	193	424	238	239	477	737	675	1412	226	225	451	172	176	348	398	401	799	127	94	221	164	127	291	291	221	512
Sudurpaschim	Bajhang	Masta Rural Municipality	438	429	867	354	334	688	331	258	589	241	255	496	277	254	531	1641	1530	3171	252	192	444	211	185	396	214	196	410	677	573	1250	213	210	423	171	160	331	384	370	754	66	57	123	47	44	91	113	101	214
Sudurpaschim	Bajhang	Saipal Rural Municipality	92	72	164	70	48	118	42	56	98	45	42	87	49	38	87	298	256	554	32	32	64	42	45	87	34	35	69	108	112	220	15	31	46	15	33	48	30	64	94	15	7	22	9	42	51	24	49	73
Sudurpaschim	Bajhang	Surma Rural Municipality	429	408	837	217	219	436	245	212	457	145	165	310	157	129	286	1193	1133	2326	129	111	240	129	118	247	89	114	203	347	343	690	85

4.1 Total Number of students in all types of schools

Province Name	District	Local Level Name	G1			G2			G3			G4			G5			G1-5			G6			G7			G8			G6-8			G9			G10			G9-10			G11			G12			G11-12		
			Girls	Boys	Total	Girls	Boys	Total	Girls	Boys	Total	Girls	Boys	Total	Girls	Boys	Total	Girls	Boys	Total	Girls	Boys	Total	Girls	Boys	Total	Girls	Boys	Total	Girls	Boys	Total	Girls	Boys	Total	Girls	Boys	Total	Girls	Boys	Total	Girls	Boys	Total	Girls	Boys	Total	Girls	Boys	Total
Sudurpaschim	Achham	Ramaroshan Rural Municipality	773	720	1493	588	563	1151	525	518	1043	356	403	759	385	355	740	2627	2559	5186	389	343	732	378	372	750	394	328	722	1161	1043	2204	275	279	554	290	294	584	565	573	1138	159	119	278	181	245	324	340	262	602
Sudurpaschim	Achham	Sanfebagar Municipality	591	590	1181	514	479	993	493	456	949	437	438	875	443	406	849	2478	2369	4847	421	393	814	417	416	833	467	442	909	1305	1251	2556	381	429	810	382	357	739	763	786	1549	280	209	489	271	245	516	551	454	1005
Sudurpaschim	Achham	Turmakhad Rural Municipality	940	896	1836	536	531	1067	586	516	1102	492	463	955	476	421	897	3030	2827	5857	367	369	736	386	353	739	323	371	694	1076	1093	2169	279	283	562	232	227	459	511	510	1021	152	92	244	124	103	227	276	195	471
Sudurpaschim	Doti	Adharsha Rural Municipality	737	745	1482	549	554	1103	550	523	1073	471	481	952	440	385	825	2747	2688	5435	390	363	753	406	355	761	362	334	696	1158	1052	2210	296	280	576	214	227	441	510	507	1017	46	29	75	46	30	76	92	59	151
Sudurpaschim	Doti	Badikedar Rural Municipality	381	357	738	243	265	508	264	243	507	269	253	522	224	240	464	1381	1358	2739	201	170	371	191	171	362	209	188	397	601	529	1130	147	144	291	114	104	218	261	248	509	63	38	101	43	31	74	106	69	175
Sudurpaschim	Doti	Bogtan Fudsil Rural Municipality	569	518	1087	294	285	579	285	277	562	281	260	541	249	230	479	1678	1570	3248	223	201	424	197	229	426	190	186	376	610	616	1226	191	142	333	127	140	267	318	282	600	42	23	65	39	46	85	81	69	150
Sudurpaschim	Doti	Dipayal Silgadi Municipality	614	583	1197	675	600	1275	612	591	1203	524	478	1002	536	486	1022	2961	2738	5699	381	488	869	414	455	869	431	463	894	1226	1406	2632	387	481	868	384	441	825	771	922	1693	258	263	521	204	230	434	462	493	955
Sudurpaschim	Doti	Jorayal Rural Municipality	337	362	699	278	318	596	264	298	562	253	293	546	299	251	550	1431	1522	2953	269	308	577	298	259	557	258	279	537	825	846	1671	272	223	495	260	206	466	532	429	961	179	133	312	156	108	264	335	241	576
Sudurpaschim	Doti	K I Singh Rural Municipality	431	399	830	378	334	712	309	270	579	327	297	624	328	279	607	1773	1579	3352	323	262	585	338	305	643	266	270	536	927	837	1764	274	214	488	185	135	320	459	349	808	133	77	210	82	69	151	215	146	361
Sudurpaschim	Doti	Purbichauki Rural Municipality	799	732	1531	520	473	993	483	420	903	385	384	769	364	371	735	2551	2380	4931	391	304	695	346	281	627	308	275	583	1045	860	1905	258	229	487	240	178	418	498	407	905	82	45	127	71	62	133	153	107	260
Sudurpaschim	Doti	Sayal Rural Municipality	609	587	1196	478	466	944	458	440	898	365	351	716	323	306	629	2233	2150	4383	288	271	559	234	251	485	221	232	453	743	754	1497	178	169	347	117	118	235	295	287	582	28	25	53	25	25	50	53	50	103
Sudurpaschim	Doti	Shikhar Municipality	651	640	1291	506	479	985	489	505	994	444	464	908	434	447	881	2524	2535	5059	467	396	863	489	457	946	458	419	877	1414	1272	2686	408	401	809	338	386	724	746	787	1533	301	244	545	208	173	381	509	419	928
Sudurpaschim	Kailali	Bardagoriya Rural Municipality	527	552	1079	497	597	1094	522	532	1054	475	575	1050	450	545	995	2471	2801	5272	455	497	952	484	438	922	516	460	976	1455	1395	2850	477	465	942	467	389	856	944	854	1798	312	257	569	222	168	390	534	425	959
Sudurpaschim	Kailali	Bhajani Municipality	650	700	1350	667	560	1227	594	609	1203	600	642	1242	555	528	1083	3066	3039	6105	487	476	963	494	432	926	542	459	1001	1523	1367	2890	527	412	939	481	356	837	1008	768	1776	206	164	370	181	78	259	387	242	629
Sudurpaschim	Kailali	Chure Rural Municipality	502	492	994	384	384	768	320	348	668	346	322	668	309	339	648	1861	1885	3746	267	299	566	256	269	525	263	227	490	786	795	1581	180	210	390	168	173	341	348	383	731	76	56	132	61	28	89	137	84	221
Sudurpaschim	Kailali	Dhangadhi Sub Metropolitan City	2039	2527	4566	1856	2393	4249	1942	2525	4467	2051	2535	4586	2014	2495	4509	9902	12475	22377	2053	2410	4463	2069	2539	4608	2095	2553	4648	6217	7502	13719	2175	2537	4712	1977	2189	4166	4152	4726	8878	1541	1640	3181	937	818	1755	2478	2458	4936
Sudurpaschim	Kailali	Gauriganga Municipality	931	919	1850	916	901	1817	941	1012	1953	851	1011	1862	909	942	1851	4548	4785	9333	878	819	1697	858	913	1771	919	819	1738	2655	2551	5206	859	731	1590	801	557	1358	1660	1288	2948	538	323	861	407	228	635	945	551	1496
Sudurpaschim	Kailali	Ghodaghodi Municipality	1032	1206	2238	1166	1314	2480	1142	1236	2378	1077	1137	2214	1005	1097	2102	5422	5990	11412	1110	1123	2233	1197	1110	2307	1361	1188	2549	3668	3421	7089	907	924	1831	1218	958	2176	2125	1882	4007	728	490	1218	382	307	689	1110	797	1907
Sudurpaschim	Kailali	Godawari Municipality	1349	1457	2806	1163	1305	2468	1120	1267	2387	1252	1305	2557	1246	1383	2629	6130	6717	12847	1192	1402	2594	1255	1385	2640	1397	1419	2816	3844	4206	8050	1335	1385	2720	1191	1316	2507	2526	2701	5227	1301	960	2261	887	640	1527	2188	1600	3788
Sudurpaschim	Kailali	Janaki Rural Municipality	453	454	907	443	401	844	393	414	807	425	412	837	455	399	854	2169	2080	4249	400	355	755	445	353	798	466	371	837	1311	1079	2390	401	313	714	382	282	664	783	595	1378	141	93	234	121	57	178	262	150	412
Sudurpaschim	Kailali	Joshipur Rural Municipality	473	421	894	420	444	864	411	485	896	411	393	804	435	441	876	2150	2184	4334	365	338	703	414	377	791	380	363	743	1159	1078	2237	387	302	689	347	278	625	734	580	1314	242	155	397	214	110	324	456	265	721
Sudurpaschim	Kailali	Kailari Rural Municipality	356	408	764	418	393	811	431	419	850	391	369	760	378	392	770	1974	1981	3955	371	373	744	428	401	829	409	440	849	1208	1214	2422	479	400	879	422	350	772	901	750	1651	282	201	483	189	89	278	471	290	761
Sudurpaschim	Kailali	Lamkichuha Municipality	1184	1211	2395	1150	1245	2395	1107	1235	2342	1131	1197	2328	1163	1229	2392	5735	6117	11852	1120	1062	2182	1146	1124	2270	1296	1208	2504	3562	3394	6956	1177	1156	2333	1056	960	2016	2233	2116	4349	565	415	980	690	527	1217	1255	942	2197
Sudurpaschim	Kailali	Mohanyal Rural Municipality	517	534	1051	422	435	857	424	440	864	454	396	850	407	424	831	2224	2229	4453	298	292	590	295	259	554	289	243	532	882	794	1676	176	174	350	173	153	326	349	327	676	73	91	164	59	72	131	132	163	295
Sudurpaschim	Kailali	Tikapur Municipality	898	1093	1991	946	1144	2090	941	1226	2167	991	1188	2179	1010	1232	2242	4786	5883	10669	1068	1203	2271	1049	1206	2255	1040	1200	2240	3157	3609	6766	1102	1238	2340	1112	1087	2199	2214	2325	4539	505	451	956	816	616	1432	1321	1067	2388
Sudurpaschim	Kanchanpur	Bedkot Municipality	531	623	1154	631	680	1311	609	667	1276	589	679	1268	613	668	1281	2973	3317	6290	641	661	1302	596	634	1230	745	651	1396	1982	1946	3928	645	610	1255	601	558	1159	1246	1168	2414	393	292	685	347	193	540	740	485	1225
Sudurpaschim	Kanchanpur	Belauri Municipality	425	476	901	426	486	912	416	494	910	443	492	935	491	539	1030	2201	2487	4688	457	519	976	539	576	1115	585	642	1227	1581	1737	3318	618	574	1192	566	520	1086	1184	1094	2278	493	333	826	411	258	669	904	591	1495
Sudurpaschim	Kanchanpur	Beldandi Rural Municipality	198	183	381	185	199	384	197	183	380	211	203	414	261	220	481	1052	988	2040	243	243	486	245	233	478	266	282	548	754	758	1512	288	231	519	260	170	430	548	401	949	122	74	196	113	62	175	235	136	371
Sudurpaschim	Kanchanpur	Bheemdatt Municipality	1137	1490	2627	1297	1523	2820	1298	1539	2837	1258	1600	2858	1351	1700	3051	6341	7852	14193	1340	1645	2985	1294	1605	2899	1310	1679	2989	3944	4929	8873	1404	1546	2950	1209	1511	2720	2613	3057	5670	1077	1446	2523	1208	1567	2775	2285	3013	5298
Sudurpaschim	Kanchanpur	Krishnapur Municipality	816	1027	1843	829	947	1776	867	994	1861	815	990	1805	902	996	1898	4229	4954	9183	809	882	1691	899	913	1812	872	844	1716	2580	2639	5219	849	759	1608	845	669	1514	1694	1428	3122	473	285	758	522	226	748	995	511	1506
Sudurpaschim	Kanchanpur	Laljhandi Rural Municipality	193	199	392	189	220	409	198	219	417	240	244	484	237	226	463	1057	1108	2165	247	287	534	286	236	522	280	213	493	813	736	1549	208	158	366	240	135	375	448	293	741	128	70	198	78	60	138	206	130	336
Sudurpaschim	Kanchanpur	Mahakali Municipality	402	434	836	442	458	900	491	475	966	461	470	931	494	488	982	2290	2325	4615	490	501	991	499	488	987	610	550	1160	1599	1539	3138	508	472	980	462	406	868	970	878	1848	354	297	651	300	247	547	654	544	1198
Sudurpaschim	Kanchanpur	Punarbas Municipality	700	776	1476	720	798	1518	744	847	1591	710	801	1511	705	751	1456	3579	3973	7552	736	737	1473	739	726	1465	766	737	1503	2241	2200	4441	659	631	1290	612	554	1166	1271	1185	2456	374	307	681	345	195	540	719	502	1221
Sudurpaschim	Kanchanpur	Shuklaphanta Municipality	513	580	1093	587	677	1264	541	551	1092	561	608	1169	602	614	1216	2804	3030	5834	621	638	1259	607	690	1297	681	655	1336	1909	1983	3892	740	589	1329	677	568	1245	1417	1157	2574	454	307	761	426	256	682	880	563	1443
Sudurpaschim	Dadeldhura	Aaliital Rural Municipality	314	290	604	245	276	521	237	265	502	204	262	466	242	205	447	1242	1298	2540	207	220	427	266	230	496	229	232	461	702	682	1384	202	212	414	223	205	428	425	417	842	102	61	163	85	54	139	187	115	302
Sudurpaschim	Dadeldhura	Ajayameru Rural Municipality	151	166	317	171	200	371	174	163	337	192	193	385	199	188	387	887	910	1797	226	190	416	199	206	405	216	202	418	641	598	1239	176	153	329	186	160	346	362	313	675	207	114	321	38	41	79	245	155	400
Sudurpaschim	Dadeldhura	Amargadhi Municipality	252	322	574	256	293	549	234	259	493	249	268	517	250	265	515	1241	1407	2648	228	267	495	271	278	549	255	272	527	754	817	1571	252	319	571	261	263	524	513	582	1095	219	230	449	204	215	419	423	445	868
Sudurpaschim	Dadeldhura	Bhageshwar Rural Municipality	230	220	450	143	188	331	162	173	335	176	164	340	178	164	342	889	909	1798	180	185	365	195	185	380	200	182	382	575	552	1127	152	152	304	212	134	346	364	286	650	98	55	153	46	17	63	144	72	216
Sudurpaschim	Dadeldhura	Ganayapdhura Rural Municipality	213	210	423	218	206	424	172	219	391	204	204	408	167	190	357	974	1029	2003	174	186	360	154	166	320	199	209	408	527	561	1088	173	148	321	160	136	296	333	284	617	119	43	162	70	42	112	189	85	274
Sudurpaschim	Dadeldhura	Nawadurga Rural Municipality	282	374	656	269	333	602	290	243	533	245	264	509	245	253	498	1331	1467	2798	235	207	442	243	221	464	243	244	487	721	672	1393	214	209	423	209	170	379	423	379	802	99	78	177	122	88	210	221	166	387
Sudurpaschim	Dadeldhura	Parashuram Municipality	516	523	1039	483	503	986	507	550	1057	476	523	999	500	570	1070	2482	2669	5151	532	472	1004	496	482	978	487	523	1010	1515	1477	2992	439	443	882	530	429	959	969	872	1841	315	214	529	271	182	453	586	396	982
Sudurpaschim	Baitadi	Dasharathchanda Municipality	323	352	675	291	340	631	332	294	626	320	281	601	312	282	594	1578	1549	3127	358	334	692	340	340	680	372	348	720	1070	1022	2092	378	381	759	375	350	725	753	731	1484	141	131	272	183	129	312	324	260	584
Sudurpaschim	Baitadi	Dilasaini Rural Municipality	477	458	935	393	382	775	350	356	706	355	334	689	330	313	643	1905	1843	3748	277	268	545	314	290	604	274	286	560	865	844	1709	345	350	695	284	244	528	629	594	1223	242	248	490	257	255	512	499	503	1002
Sudurpaschim	Baitadi	Dogadakedar Rural Municipality	473	504	977	344	342	686	362	329	691	299	311	610	314	321	635	1792	1807	3599	282	290	572	307	322	629	315	287	602	904	899	1803	238	263	501	258	281	539	496	544	1040	220	202	422	132	93	225	352	295	647
Sudurpaschim	Baitadi	Melauli Rural Municipality	344	353	697	335	313	648	321	268	589	248	298	546	308	287	595	1556	1519	3075	317	299	616	316	324	640	286	306	592	919	929	1848	325	328	653	293	282	575	618	610	1228	133	141	274	201	185	386	334	326	660
Sudurpaschim	Baitadi	Pancheshwar Rural Municipality	358	378	736	289	262	551	252	262	514	263	257	520	231	232	463	1393	1391	2784	250	234	484	247	223	470	251	242	493	748	699	1447	233	260	493	249	212	461	482	472	954	140	138	278	128	129	257	268	267	535
Sudurpaschim	Baitadi	Patan Municipality	405	409	814	409	375	784	353	372	725	403	359	762	394	338	732	1964	1853	3817	372	373	745	385	385	770	409	377	786	1166	1135	2301	336	347	683	319	300	619	655	647	1302	213	178	391	224	217	441	437	395	832
Sudurpaschim	Baitadi	Purchaudi Municipality	963	877	1840	622	562	1184	617	514	1131	543	533	1076	560	532	1092	3305	3018	6323	526	529	1055	614	551	1165	501	544	1045	1641	1624	3265	546	495	1041	485	460	945	1031	955	1986	192	170	362	209	186	395	401	356	757
Sudurpaschim	Baitadi	Shivanath Rural Municipality	472	455	927	338	328	666	350	295	645	295	306	601	281	279	560	1736	1663	3399	273	220	493	239	268	507	234	225	459	746	713	1459	196	246	442	187	180	367	383	426	809	99	102	201	103	89	192	202	191	393
Sudurpaschim	Baitadi	Sigas Rural Municipality	621	612	1233	438	401	839	399	355	754	328	326	654	332	326	658	2118	2020	4138	309	277	586	276	295	571	243	268	511	828	840	1668	240	259	499	248	238	486	488	497	985	74	77	151	53	79	132	127	156	283
Sudurpaschim	Baitadi	Sumaya Rural Municipality	434	446	880	269	318	587	249	283	532	269	242	511	244	238	482	1465	1527	2992	278	226	504	244	225	469	241	235	476	763	686	1449	233	227	460	265	239	504	498	466	964	106	127	233	98	79	177	204	206	410
Sudurpaschim	Darchula	Apihimal Rural Municipality	147	122	269	97	88	185	91	69	160	51	87	138	86	67	153	472	433	905	83	67	150	91	91	182	68	101	169	242	259	501	86	89	175	73	71	144	159	160	319	53	49	102	39	17	56	92	66	158
Sudurpaschim	Darchula	Byas Rural Municipality	148	135	283	136	128	264	107	102	209	112	92	204	143	90	233	646	547	1193	107	112	219	109	92	201	101	94	195	317	298	615	95	82	177	106	113	219	201	195	396	41	14	55	75	57	132	116	71	187
Sudurpaschim	Darchula	Duhun Rural Municipality	143	151	294	91	105	196	128	102	230	125	108	233	121	119	240	608	585	1193	135	121	256	118	116	234	129	159	288	382	396	778	114	80	194	94	66	160	208	146	354	59	48	107	59	57	116	118	105	223
Sudurpaschim	Darchula	Lekam Rural Municipality	254	259	513	138	162	300	166	147	313	151	157	308	162	172	334	871	897	1768	114	173	287	152	159	311	171	165	336	437	497	934	183	157	340	166	153	319	349	310	659	37	48	85	141	133	274	178	181	359
Sudurpaschim	Darchula	Mahakali Municipality	299	351	650	291	352	643	286	378	664	280	342	622	243	311	554	1399	1734	3133	294	323	617	281	321	602	294	334	628	869	978	1847	318	368	686	333	353	686	651	721	1372	258	258	516	305	268	573	563	526	1089
Sudurpaschim	Darchula	Malikarjun Rural Municipality	226	256	482	158	146	304	150	143	293	162	146	308	168	147	315	864	838	1702	155	173	328	172	166	338	173	194	367	500	533	1033	192	192	384	181	175	356	373	367	740	148	147	295	160	130	290	308	277	585
Sudurpaschim	Darchula	Marma Rural Municipality	401	360	761	240	223	463	251	227	478	233	226	459	227	249	476	1352	1285	2637	239	205	444	212	215	427	201	213	414	652	633	1285	195	176	371	174	184	358	369	360	729	135	91	226	118	66	184	253	157	410
Sudurpaschim	Darchula	Naugad Rural Municipality	386	414	800	263	248	511	258	273	531	266	226	492	252	254	506	1425	1415	2840	257	274	531	279	230	509	237	216	453	773	720	1493	236	216	452	197	139	336	433	355	788	110	92	202	122	88	210	232	180	412
Sudurpaschim	Darchula	Shailyashikhar Municipality	499	431	930	331	346	677	292	333	625	284	332	616	307	291	598	1713	1733	3446	290	273	563	305	321	626	322	318	640	917	912	1829	292	312	604	299	296	595	591	608	1199	240	188	428	282	233	515	522	421	943
Province 1	Taplejung		1951	1934	3885	1721	1702	3423	1682	1689	3371	1601	1531	3132	1618	1471	3089	8573	8327	16900	1431	1283	2714	1402	1381	2783	1454	1344	2798	4287	4008	8295	1362	1286	2648	1337	1118	2455	2699	2404	5103	1162	899	2061	930	746	1676	2092	1645	3737
Province 1	Panchthar		2229	2314	4543	1962	1933	3895	1886	1905	3791	1767	1747	3514	1782	1681	3463	9626	9580	19206	1695	1681	3376	1774	1665	3439	1822	1855	3677	5291	5201	10492	1926	1939	3865	1853	1733	3586	3779	3672	7451	1368	1158	2526	1414	1114	2528	2782	2272	5054
Province 1	Ilam		2457	2880	5337	2501	2844	5345	2513	2741	5254	2397	2639	5036	2322	2426	4748	12190	13530	25720	2195	2277	4472	2195	2241	4436	2394	2489	4883	6784	7007	13791	2375	2482	4857	2574	2418	4992	4949	4900	9849	1517	1294	2811	1799	1277	2871	3111	2571	5682
Province 1	Jhapa		9466	10422	19888	9666	10849	20515	9921	10949	20870	9513	10690	20203	9699	10436	20135	48265	53346	101611	8618	9455	18073	8559	9204	17763	8840	9147	17987	26017	27806	53823	8812	8824	17636	8428	8088	16516	17240	16912	34152	6357	5869	12226	6247	5411	11658	12604	11280	23884
Province 1	Morang		11684	12564	24248	11789	12588	24377	12034	13012	25046	11634	12441	24075	11153	12284	23437	58294	62889	121183	10326	11054	21380	9964	10733	20697	10610	10987	21597	30900	32774	63674	10058	10787	20845	9251	9577	18828	19309	20364	39673	6329	6443	12772	5616	5635	11251	11945	12078	24023
Province 1	Sunsari		10537	11645	22182	10193	11210	21403	10281	11289	21570	9845	10741	20586	9442	10016	19458	50298	54901	105199	8210	8692	16902	7894	8498	16392	7749	8683	16432	23853	25873	49726	7426	8203	15629	6793	7170	13963	14219	15373	29592	5712	5409	11121	5506	5398	10904	11218	10807	22025
Province 1	Dhankuta		1539	1625	3164	1395	1619	3014	1375	1416	2791	1420	1461	2881	1464	1558	3022	7193	7679	14872	1462

4.1 Total Number of students in all types of schools

Province Name	District	Local Level Name	G1			G2			G3			G4			G5			G1-5			G6			G7			G8			G6-8			G9			G10			G9-10			G11			G12			G11-12		
			Girls	Boys	Total	Girls	Boys	Total	Girls	Boys	Total	Girls	Boys	Total	Girls	Boys	Total	Girls	Boys	Total	Girls	Boys	Total	Girls	Boys	Total	Girls	Boys	Total	Girls	Boys	Total	Girls	Boys	Total	Girls	Boys	Total	Girls	Boys	Total	Girls	Boys	Total	Girls	Boys	Total	Girls	Boys	Total
Madhesh	Mahottari		10994	11115	22109	10769	11051	21820	11106	10664	21770	9950	9512	19462	9108	8616	17724	51927	50958	102885	7732	6956	14688	7126	7087	14213	7622	7778	15400	22480	21821	44301	5793	6172	11965	5007	5200	10207	10800	11372	22172	2466	2402	4868	2273	2201	4474	4739	4603	9342
Madhesh	Sarlahi		12050	12112	24162	12716	12146	24862	13091	11834	24925	11668	10676	22344	10424	9454	19878	59949	56222	116171	8162	7821	15983	7794	7905	15699	7985	8448	16433	23941	24174	48115	6578	7315	13893	5661	6520	12181	12239	13835	26074	2658	2431	5089	2640	2792	5432	5298	5223	10521
Madhesh	Rautahat		11046	11502	22548	12205	12556	24761	12611	12064	24675	11280	11014	22294	9873	9171	19044	57015	56307	113322	7151	6845	13996	6410	6698	13108	6888	7113	14001	20449	20656	41105	5582	6152	11734	4494	5164	9658	10076	11316	21392	2206	2589	4795	2386	3008	5394	4592	5597	10189
Madhesh	Bara		10890	10601	21491	11013	10068	21081	10668	9359	20027	9306	8522	17828	8938	7810	16748	50815	46360	97175	6715	5867	12582	6035	5652	11687	6570	6233	12803	19320	17752	37072	5492	5699	11191	4779	4833	9612	10271	10532	20803	2258	2062	4320	2156	1909	4065	4414	3971	8385
Madhesh	Parsa		8788	8838	17626	9687	9778	19465	9607	9587	19194	8487	8339	16826	7850	7575	15425	44419	44117	88536	6069	6114	12183	6103	6445	12548	6163	6939	13102	18335	19498	37833	4938	6306	11244	4415	5471	9886	9353	11777	21130	1668	1699	3367	1276	1232	2508	2944	2931	5875
Bagmati	Sindhuli		4349	4586	8935	3836	3986	7822	3798	4038	7836	3763	3816	7579	3606	3751	7357	19352	20177	39529	3373	3431	6804	3279	3424	6703	3564	3328	6892	10216	10183	20399	3282	3001	6283	3069	2872	5941	6351	5873	12224	2351	1873	4224	2244	1702	3946	4595	3575	8170
Bagmati	Ramechhap		1799	1918	3717	1729	1802	3531	1662	1669	3331	1718	1595	3313	1731	1683	3414	8639	8667	17306	1778	1633	3411	1851	1812	3663	1857	1800	3657	5486	5245	10731	2047	1768	3815	1846	1615	3461	3893	3383	7276	1198	946	2144	1279	822	2101	2477	1768	4245
Bagmati	Dolakha		1951	2017	3968	1820	1832	3652	1756	1848	3604	1771	1723	3494	1645	1706	3351	8943	9126	18069	1767	1637	3404	1742	1716	3458	1885	1798	3683	5394	5151	10545	2000	1768	3768	1701	1570	3271	3701	3338	7039	836	654	1490	926	696	1622	1762	1350	3112
Bagmati	Sindhupalchok		3259	3563	6822	2811	2950	5761	2760	2790	5550	2660	2608	5268	2669	2762	5431	14159	14673	28832	2659	2564	5223	2569	2499	5068	2679	2496	5175	7907	7559	15466	2546	2299	4845	2522	2057	4579	5068	4356	9424	1446	998	2444	1385	1062	2447	2831	2060	4891
Bagmati	Kavrepalanchok		3715	4237	7952	3622	3889	7511	3667	3922	7589	3484	3796	7280	3537	3889	7426	18025	19733	37758	3500	3849	7349	3486	3740	7226	3606	3677	7283	10592	11266	21858	3652	3544	7196	3654	3518	7172	7306	7062	14368	2499	2276	4775	2110	1742	3852	4609	4018	8627
Bagmati	Lalitpur		4167	4725	8892	4483	4972	9455	4767	5387	10154	4643	5476	10119	4820	5689	10509	22880	26249	49129	4863	5603	10466	4993	5551	10544	5186	5744	10930	15042	16898	31940	5186	5505	10691	4997	5139	10136	10183	10644	20827	4076	4764	8840	3688	4148	7836	7764	8912	16676
Bagmati	Bhaktapur		3078	3847	6925	2947	3497	6444	2914	3717	6631	3124	3717	6841	2990	3677	6667	15053	18455	33508	2922	3498	6420	2930	3503	6433	3058	3525	6583	8910	10526	19436	2928	3250	6178	2632	3057	5689	5560	6307	11867	1744	1881	3625	1465	1461	2926	3209	3342	6551
Bagmati	Kathmandu		14389	17215	31604	15417	19048	34465	16638	20385	37023	16522	20715	37237	16606	20441	37047	79572	97804	177376	16510	19906	36416	16186	19363	35549	16502	19732	36234	49198	59001	108199	16464	19679	36143	16574	19189	35763	33038	38868	71906	12913	14939	27852	10983	12635	23618	23896	27574	51470
Bagmati	Nuwakot		3232	3456	6688	3213	3124	6337	3101	3094	6195	2973	2943	5916	2837	2795	5632	15356	15412	30768	2876	2611	5487	2713	2717	5430	2788	2569	5357	8377	7897	16274	2566	2490	5056	2407	1997	4404	4973	4487	9460	1510	1019	2529	1367	941	2308	2877	1960	4837
Bagmati	Rasuwa		625	671	1296	590	556	1146	516	513	1029	480	475	955	464	458	922	2675	2673	5348	375	401	776	427	390	817	411	359	770	1213	1150	2363	443	353	796	373	338	711	816	691	1507	255	170	425	218	192	410	473	362	835
Bagmati	Dhading		3733	4241	7974	3512	3906	7418	3468	3602	7070	3314	3558	6872	3392	3515	6907	17419	18822	36241	3100	3135	6235	3135	3153	6278	3112	3085	6197	9337	9373	18710	3251	3112	6363	3298	2806	6104	6549	5918	12467	1912	1534	3446	1841	1274	3115	3753	2808	6561
Bagmati	Makwanpur		5506	5842	11348	5147	5660	10807	5024	5647	10671	4879	5210	10089	5036	5195	10231	25592	27554	53146	4634	4742	9376	4564	4596	9160	4431	4137	8568	13629	13475	27104	4064	3819	7883	3850	3504	7354	7914	7323	15237	1950	1371	3321	1832	1385	3217	3782	2756	6538
Bagmati	Chitwan		6853	8204	15057	6600	7973	14573	6757	8119	14876	6627	7893	14520	6759	7751	14510	33596	39940	73536	6388	7202	13590	6031	7055	13086	6194	6857	13051	18613	21114	39727	6106	6507	12613	6122	6439	12561	12228	12946	25174	3946	3685	7631	3505	3335	6840	7451	7018	14469
Gandaki	Gorkha		2722	2924	5646	2658	2830	5488	2543	2862	5405	2578	2773	5351	2788	2855	5643	13289	14244	27533	2609	2762	5371	2614	2625	5239	2681	2505	5186	7904	7892	15796	2544	2411	4955	2643	2405	5048	5187	4816	10003	1308	1084	2392	1388	1031	2419	2696	2115	4811
Gandaki	Lamjung		1493	1702	3195	1451	1646	3097	1508	1581	3089	1457	1572	3029	1524	1724	3248	7433	8225	15658	1555	1641	3196	1663	1608	3271	1602	1681	3283	4820	4930	9750	1655	1601	3256	1600	1520	3120	3255	3121	6376	739	729	1468	885	770	1655	1624	1499	3123
Gandaki	Tanahu		3196	3603	6799	2907	3252	6159	2904	3315	6219	3006	3167	6173	2953	3223	6176	14966	16560	31526	2932	3266	6198	3018	3042	6060	3215	3293	6508	9165	9601	18766	3213	3149	6362	3089	3036	6125	6302	6185	12487	2172	1917	4089	1991	1773	3764	4163	3690	7853
Gandaki	Syangja		2369	2803	5172	2312	2578	4890	2258	2560	4818	2131	2407	4538	2162	2424	4586	11232	12772	24004	2082	2345	4427	2231	2372	4603	2351	2424	4775	6664	7141	13805	2362	2613	4975	2420	2394	4814	4782	5007	9789	1956	1835	3791	1926	1736	3662	3882	3571	7453
Gandaki	Kaski		4383	5382	9765	4483	5463	9946	4689	5729	10418	4710	5789	10499	4903	5905	10808	23168	28268	51436	4853	5876	10729	4747	5691	10438	5196	5713	10909	14796	17280	32076	5192	5722	10914	4967	5423	10390	10159	11145	21304	4196	4949	9145	4633	5234	9867	8829	10183	19012
Gandaki	Manang		43	48	91	46	33	79	25	39	64	20	32	52	30	29	59	164	181	345	17	15	32	28	28	56	24	20	44	69	63	132	36	16	52	16	18	34	52	34	86	18	7	25	23	15	38	41	22	63
Gandaki	Mustang		176	215	391	156	168	324	142	178	320	129	164	293	141	173	314	744	898	1642	123	148	271	109	136	245	99	143	242	331	427	758	97	136	233	73	105	178	170	241	411	68	67	135	42	42	84	110	109	219
Gandaki	Myagdi		1064	1285	2349	1072	1160	2232	1048	1146	2194	1118	1219	2337	1097	1271	2368	5399	6081	11480	1179	1189	2368	1185	1278	2463	1152	1197	2349	3516	3664	7180	1224	1084	2308	1129	1082	2211	2353	2166	4519	701	637	1338	682	592	1274	1383	1229	2612
Gandaki	Parbat		1295	1501	2796	1254	1383	2637	1181	1283	2464	1094	1275	2369	1136	1268	2404	5960	6710	12670	1101	1128	2229	1115	1199	2314	1172	1223	2395	3388	3550	6938	1264	1241	2505	1169	1193	2362	2433	2434	4867	708	685	1393	909	740	1649	1617	1425	3042
Gandaki	Baglung		4236	4684	8920	2876	3276	6152	2849	3151	6000	2753	3024	5777	2725	3081	5806	15439	17216	32655	2728	2922	5650	2772	2877	5649	2765	2863	5628	8265	8662	16927	2841	2759	5600	2523	2440	4963	5364	5199	10563	1857	1606	3463	2048	1668	3716	3905	3274	7179
Gandaki	Nawalpur		4073	4623	8696	3642	4198	7840	3625	4207	7832	3718	4169	7887	3687	4051	7738	18745	21248	39993	3496	3804	7300	3562	4031	7593	3636	3929	7565	10694	11764	22458	3559	3716	7275	3413	3565	6978	6972	7281	14253	2236	2306	4542	2195	2059	4254	4431	4365	8796
Karnali	Rukum Paschim		2825	3003	5828	2461	2575	5036	2409	2514	4923	2344	2440	4784	2410	2388	4798	12449	12920	25369	2172	2142	4314	2178	2164	4342	2070	2068	4138	6420	6374	12794	2390	2219	4609	2155	2086	4241	4545	4305	8850	962	768	1730	1399	1204	2603	2361	1972	4333
Karnali	Salyan		3441	3806	7247	3195	3133	6328	3195	3165	6360	2972	3173	6145	2941	3087	6028	15744	16364	32108	2922	3062	5984	2995	3007	6002	3350	3157	6507	9267	9226	18493	3051	2964	6015	2673	2489	5162	5724	5453	11177	1949	1558	3507	1813	1454	3267	3762	3012	6774
Karnali	Surkhet		5587	6244	11831	5350	6003	11353	5436	6081	11517	5279	5617	10896	5366	5898	11264	27018	29843	56861	5209	5689	10898	5058	5516	10574	5427	5746	11173	15694	16951	32645	5141	5486	10627	4580	4669	9249	9721	10155	19876	3633	3621	7254	3175	2888	6063	6808	6509	13317
Karnali	Dailekh		5504	5551	11055	4439	4591	9030	4361	4317	8678	4061	3942	8003	3840	3894	7734	22205	22295	44500	3774	3621	7395	3644	3564	7208	3770	3737	7507	11188	10922	22110	3477	3459	6936	3069	2732	5801	6546	6191	12737	1785	1551	3336	1765	1445	3210	3550	2996	6546
Karnali	Jajarkot		4597	4373	8970	3578	3607	7185	3612	3476	7088	3326	3125	6451	3259	3026	6285	18372	17607	35979	2901	2690	5591	2876	2848	5724	2965	3068	6033	8742	8606	17348	2991	2862	5853	2622	2404	5026	5613	5266	10879	1660	1605	3265	1877	1802	3679	3537	3407	6944
Karnali	Dolpa		759	762	1521	759	665	1424	685	604	1289	561	546	1107	555	506	1061	3319	3083	6402	524	389	913	419	414	833	429	419	848	1372	1222	2594	457	398	855	376	356	732	833	754	1587	192	213	405	238	237	475	430	450	880
Karnali	Jumla		2679	2213	4892	2270	1902	4172	2004	1830	3834	1781	1495	3276	1766	1463	3229	10500	8903	19403	1562	1291	2853	1568	1301	2869	1562	1642	3204	4692	4234	8926	1591	1596	3187	1309	1344	2653	2900	2940	5840	1057	1023	2080	808	779	1587	1865	1802	3667
Karnali	Kalikot		3521	3606	7127	3070	2813	5883	2861	2889	5750	2449	2449	4898	2524	2481	5005	14425	14238	28663	2328	2270	4598	2305	2311	4616	2449	2440	4889	7082	7021	14103	2132	2053	4185	1900	1942	3842	4032	3995	8027	1159	1094	2253	1296	1218	2514	2455	2312	4767
Karnali	Mugu		1143	1157	2300	1179	1101	2280	1121	1174	2295	1046	1077	2123	945	918	1863	5434	5427	10861	955	900	1855	749	710	1459	804	806	1610	2508	2416	4924	971	775	1746	411	518	929	1382	1293	2675	387	392	779	487	422	909	874	814	1688
Karnali	Humla		1472	1302	2774	1213	1145	2358	1148	1077	2225	991	899	1890	940	859	1799	5764	5282	11046	716	684	1400	696	670	1366	722	698	1420	2134	2052	4186	655	732	1387	612	603	1215	1267	1335	2602	247	193	440	328	301	629	575	494	1069
Lumbini	Gulmi		4045	4481	8526	2919	3457	6376	2833	3084	5917	2622	2949	5571	2616	2972	5588	15035	16943	31978	2541	2742	5283	2673	2833	5506	2585	2715	5300	7799	8290	16089	2773	2636	5409	2559	2394	4953	5332	5030	10362	1782	1507	3289	1779	1208	2987	3561	2715	6276
Lumbini	Palpa		2902	3324	6226	2445	2734	5179	2512	2721	5233	2285	2687	4972	2454	2677	5131	12598	14143	26741	2382	2568	4950	2449	2602	5051	2511	2586	5097	7342	7756	15098	2619	2650	5269	2487	2445	4932	5106	5095	10201	2154	2019	4173	2090	1770	3860	4244	3789	8033
Lumbini	Nawalparasi		4568	5104	9672	4478	4725	9203	4238	4565	8803	3954	4314	8268	3710	3989	7699	20948	22697	43645	3260	3626	6886	3295	3615	6910	3348	3593	6941	9903	10834	20737	3283	3469	6752	3256	3298	6554	6539	6767	13306	2170	2162	4332	2149	1993	4142	4319	4155	8474
Lumbini	Rupandehi		12541	14203	26744	13054	14494	27548	12280	13879	26159	11753	13073	24826	11457	13151	24608	61085	68800	129885	10515	12200	22715	10220	11740	21960	10490	12204	22694	31225	36144	67369	9980	11605	21585	8913	10002	18915	18893	21607	40500	7341	8795	16136	6992	8609	15601	14333	17404	31737
Lumbini	Kapilbastu		12346	13017	25363	11571	12235	23806	10629	11151	21780	9084	9764	18848	8018	8934	16952	51648	55101	106749	6360	7228	13588	6005	6494	12499	5894	6640	12534	18259	20362	38621	4990	5705	10695	4225	4678	8903	9215	10383	19598	2642	2736	5378	2245	2146	4391	4887	4882	9769
Lumbini	Arghakhanchi		2288	2682	4970	2180	2497	4677	2023	2446	4469	2022	2183	4205	1910	2239	4149	10423	12047	22470	1762	2113	3875	1960	2017	3977	1988	2003	3991	5710	6133	11843	1802	1888	3690	1926	1703	3629	3728	3591	7319	1018	713	1731	1225	829	2054	2243	1542	3785
Lumbini	Pyuthan		3701	4208	7909	3591	3922	7513	3588	3916	7504	3497	3567	7064	3384	3416	6800	17761	19029	36790	3433	3330	6763	3280	2998	6278	2939	2781	5720	9652	9109	18761	2736	2411	5147	2364	1986	4350	5100	4397	9497	1612	1082	2694	1485	835	2320	3097	1917	5014
Lumbini	Rolpa		4457	4838	9295	3444	3710	7154	3496	3596	7092	3363	3564	6927	3414	3327	6741	18174	19035	37209	3354	3260	6614	3182	3066	6248	2968	2811	5779	9504	9137	18641	2769	2414	5183	2255	2040	4295	5024	4454	9478	1287	804	2091	1163	816	1979	2450	1620	4070
Lumbini	Rukum Purba		936	1022	1958	880	934	1814	881	816	1697	874	797	1671	814	780	1594	4385	4349	8734	709	724	1433	707	742	1449	766	744	1510	2182	2210	4392	659	654	1313	595	590	1185	1254	1244	2498	238	220	458	397	384	781	635	604	1239
Lumbini	Dang		7204	8115	15319	7495	8427	15922	7527	8586	16113	7424	8695	16119	7595	8249	15844	37245	42072	79317	7407	8116	15523	7350	7747	15097	7725	7534	15259	22482	23397	45879	7763	7724	15487	7284	6621	13905	15047	14345	29392	4581	4330	9911	4117	3679	7796	8698	8009	16707
Lumbini	Banke		10432	11033	21465	9176	10085	19261	8283	9315	17598	6836	7900	14736	6263	7225	13488	40990	45558	86548	5620	6418	12038	5147	6003	11150	5208	5976	11184	15975	18397	34372	5007	5663	10670	4619	4852	9471	9626	10515	20141	2993	3022	6015	3187	3069	6256	6180	6091	12271
Lumbini	Bardiya		5041	5762	10803	5038	5559	10597	4882	5311	10193	4603	5049	9652	4594	4949	9543	24158	26630	50788	4571	4828	9399	4428	4686	9114	4873	4717	9590	13872	14231	28103	4762	4439	9201	4919	4005	8924	9681	8444	18125	2919	2055	4974	2547	1773	4320	5466	3828	9294
Sudurpaschim	Bajura		3227	3046	6273	2390	2275	4665	2309	2176	4485	2079	2042	4121	2062	2071	4133	12067	11610	23677	2146	2136	4282	1996	1869	3865	2047	1910	3957	6189	5915	12104	1953	1802	3755	1717	1659	3376	3670	3461	7131	989	754	1743	1126	900	2026	2115	1654	3769
Sudurpaschim	Bajhang		5876	5436	11312	3926	3737	7663	3881	3475	7356	3196	3058	6254	3215	3041	6256	20094	18747	38841	2942	2710	5652	2837	2774	5611	2854	2771	5625	8633	8255	16888	2657	2848	5505	2422	2279	4701	5079	5127	10206	1226	1100	2326	1536	1409	2945	2762	2509	5271
Sudurpaschim	Achham		6942	6741	13683	4831	4468	9299	4661	4279	8940	3867	3689	7556	4024	3519	7543	24325	22696	47021	3597	3340	6937	3568	3416	6984	3455	3448	6903	10620	10204	20824	2966	3025	5991	2705	2550	5255	5671	5575	11246	1339	1047	2386	1312	1065	2377	2651	2112	4763
Sudurpaschim	Doti		5128	4923	10051	3921	3774	7695	3714	3567	7281	3319	3261	6580	3197	2995	6192	19279	18520	37799	2933	2763	5696	2913	2763	5676	2703	2646	5349	8549	8172	16721	2411	2283	4694	1979	1935	3914	4390	4218	8608	1132	877	2009	874	776	1650	2006	1653	3659
Sudurpaschim	Kailali		10911	11974	22885	10448	11516	21964	10288	11748	22036	10455	11482	21937	10336	11446	21782	52438	58166	110604	10064	10649	20713	10390	10806	21196	10973	10950	21923	31427	32405	63832	10182	10247	20429	9795	9048	18843	19977	19295	39272	6510	5296	11806	5166	3738	8904	11676	9034	20710
Sudurpaschim	Kanchanpur		4915	5788	10703	5306	5988	11294	5361	5969	11330	5288	6087	11375	5656	6202	11858	26526	30034	56560	5584	6113	11697	5704	6101	11805	6115	6253	12368	17403	18467	35870	5919	5570	11489	5472	5091	10563	11391	10661	22052	3868	3411	7279	3750	3064	6814	7618	6475	14093
Sudurpaschim	Dadeldhura		1958	2105	4063	1785	1999	3784	1776	1872	3648	1746	1878	3624	1781	1835	3616	9046	9689	18735	1782	1727	3509	1824	1768	3592	1829	1864	3693	5435	5359	10794	1608	1636	3244	1781	1497	3278	3389	3133	6522	1159	795	1954	1395	836	639	1475	1995	1434	3429
Sudurpaschim	Baitadi		4870	4844	9714	3728	3623	7351	3585	3328	6913	3323	3247	6570	3306	3148	6454	18812	18190	37002	3242	3050	6292	3282	3223	6505	3126	3118	6244	9650	9391	19041	3070	3156	6226	2963	2786	5749	6033	5942	11975	1560	1514	3074	1588	1441	3029	3148	2955	6103
Sudurpaschim	Darchula		2503	2479	4982	1745	1798	3543	1729	1774	3503	1664	1716	3380	1709	1700	3409	9350	9467	18817	1674	1721	3395	1719	1711	3430	1696	1794	3490	5089	5226	10315	1711	1672	3383	1623	1550	3173	3334	3222	6556	1081	935	2016	1301	1049	2350	2382	1984	4366
Province 1			55887	60269	116156	53421	57803	111224	53726	57502	111228	51606	55235	106841	51062	53488	104550	265702	284297	549999	46590	48495	95085	45958	47985	93943	47358	48728	96086	139906	145208	285114	46280	47377	93657	43747	42844	86591	90027	90221	180248	31252	28248	59500	29721	26318	56039	60973	54566	115539
Madhesh			84977	90442	175419	87740	91141	178881	87946	87125	175071	78574	77523	156097	72615	69964	142579	411852	416195	828047	57262	55947	113209	53462	54936	108398	57536	61332	118868	168260	172215	340475	47285	53534	100819	41092	45524	86616	88377	99058	187435	17460	16866	34326	17059	16673	33732	34519	33539	68058
Bagmati

Total Number of Dalit students in all types of schools

Province Name	District	Local Level Name	G1			G2			G3			G4			G5			G1-5			G6			G7			G8			G6-8			G9			G10			G9-10			G11			G12			G11-12		
			Girls	Boys	Total	Girls	Boys	Total	Girls	Boys	Total	Girls	Boys	Total	Girls	Boys	Total	Girls	Boys	Total	Girls	Boys	Total	Girls	Boys	Total	Girls	Boys	Total	Girls	Boys	Total	Girls	Boys	Total	Girls	Boys	Total	Girls	Boys	Total	Girls	Boys	Total	Girls	Boys	Total	Girls	Boys	Total
Province 1	Taplejung	Aathrai Tribeni Rural Municipality	30	18	48	25	16	41	17	19	36	19	17	36	26	12	38	117	82	199	16	15	31	14	12	26	19	8	27	49	35	84	14	12	26	8	11	19	22	23	45	5	6	11	6	3	9	11	9	20
Province 1	Taplejung	Maiwakhola Rural Municipality	16	10	26	15	7	22	17	16	33	10	8	18	15	17	32	73	58	131	9	9	18	9	10	19	3	8	11	21	27	48	6	4	10	5	2	7	11	6	17	1	0	1	1	0	1	2	0	2
Province 1	Taplejung	Meringden Rural Municipality	14	14	28	7	9	16	12	6	18	11	15	26	13	3	16	57	47	104	7	9	16	14	8	22	6	9	15	27	26	53	7	10	17	4	4	8	11	14	25	3	0	3	1	1	2	4	1	5
Province 1	Taplejung	Mikwakhola Rural Municipality	8	6	14	4	14	18	4	3	7	9	5	14	5	2	7	30	30	60	1	5	6	5	1	6	2	1	3	8	7	15	1	1	2	4	2	6	5	3	8	1	1	2	3	1	4	4	2	6
Province 1	Taplejung	Pathivara Yangwarak Rural Municipality	15	20	35	20	20	40	12	31	43	10	24	34	11	17	28	68	112	180	15	8	23	11	17	28	10	10	20	36	35	71	12	18	30	16	11	27	28	29	57	8	2	10	6	5	11	14	7	21
Province 1	Taplejung	Phaktanglung Rural Municipality	6	1	7	4	3	7	5	4	9	4	2	6	4	6	10	23	16	39	3	4	7	3	4	7	4	5	9	10	13	23	6	1	7	5	2	7	11	3	14	4	1	5	2	2	4	6	3	9
Province 1	Taplejung	Phungling Municipality	52	42	94	57	56	113	39	44	83	36	45	81	32	40	72	216	227	443	28	29	57	27	22	49	23	17	40	78	68	146	29	26	55	30	24	54	59	50	109	24	25	49	15	18	33	39	43	82
Province 1	Taplejung	Sidingba Rural Municipality	21	13	34	12	11	23	14	17	31	11	12	23	16	11	27	74	64	138	10	12	22	8	13	21	13	6	19	31	31	62	10	11	21	12	6	18	22	17	39	6	3	9	6	3	9	12	6	18
Province 1	Taplejung	Sirijangha Rural Municipality	22	34	56	21	24	45	21	24	45	17	24	41	21	24	45	102	130	232	22	20	42	15	21	36	21	18	39	58	59	117	25	8	33	22	13	35	47	21	68	13	9	22	19	18	37	32	27	59
Province 1	Panchthar	Falgunanda Rural Municipality	19	20	39	21	16	37	16	7	23	10	16	26	19	14	33	85	73	158	11	11	22	19	9	28	11	4	15	41	24	65	12	9	21	13	16	29	25	25	50	13	6	19	11	7	18	24	13	37
Province 1	Panchthar	Hilihang Rural Municipality	19	23	42	26	33	59	30	32	62	21	24	45	19	12	31	115	124	239	23	15	38	25	13	38	21	15	36	69	43	112	12	18	30	19	16	35	31	34	65	4	4	8	7	11	18	11	15	26
Province 1	Panchthar	Kummayak Rural Municipality	23	17	40	12	23	35	16	24	40	17	18	35	19	17	36	87	99	186	22	19	41	15	7	22	13	9	22	50	35	85	15	12	27	18	13	31	33	25	58	11	5	16	13	6	19	24	11	35
Province 1	Panchthar	Miklajung Rural Municipality	20	14	34	17	17	34	10	15	25	16	12	28	7	10	17	70	68	138	14	9	23	7	18	25	14	14	28	35	41	76	18	9	27	12	9	21	30	18	48	8	5	13	2	7	9	10	12	22
Province 1	Panchthar	Phalelung Rural Municipality	7	13	20	4	10	14	8	5	13	8	7	15	11	9	20	38	44	82	8	6	14	5	4	9	13	7	20	26	17	43	7	10	17	11	6	17	18	16	34	2	2	4	2	1	3	4	3	7
Province 1	Panchthar	Phidim Municipality	50	47	97	24	49	73	43	42	85	54	45	99	28	37	65	199	220	419	31	40	71	32	33	65	35	36	71	98	109	207	47	29	76	32	28	60	79	57	136	22	19	41	23	16	39	45	35	80
Province 1	Panchthar	Tumbewa Rural Municipality	9	10	19	6	8	14	9	3	12	6	13	19	8	2	10	38	36	74	6	5	11	6	3	9	10	5	15	22	13	35	3	7	10	2	8	10	5	15	20	2	3	5	6	3	9	8	6	14
Province 1	Panchthar	Yangwarak Rural Municipality	21	22	43	14	10	24	15	17	32	18	13	31	15	7	22	83	69	152	9	16	25	9	8	17	14	18	32	32	42	74	13	20	33	16	7	23	29	27	56	9	7	16	5	7	12	14	14	28
Province 1	Ilam	Chulachuli Rural Municipality	15	13	28	14	13	27	16	23	39	20	16	36	24	20	44	89	85	174	17	16	33	9	15	24	15	12	27	41	43	84	11	6	17	9	11	20	20	17	37	1	2	3	1	1	2	2	3	5
Province 1	Ilam	Deumai Municipality	27	16	43	23	15	38	19	23	42	24	14	38	20	18	38	113	86	199	9	24	33	19	15	34	22	7	29	50	46	96	20	19	39	20	11	31	40	30	70	8	4	12	17	12	29	25	16	41
Province 1	Ilam	Ilam Municipality	33	34	67	42	51	93	37	36	73	28	38	66	41	31	72	181	190	371	31	45	76	23	43	66	32	38	70	86	126	212	47	44	91	31	40	71	78	84	162	35	16	51	37	33	70	72	49	121
Province 1	Ilam	Mai Municipality	36	32	68	36	35	71	37	40	77	30	36	66	31	31	62	170	174	344	27	22	49	30	28	58	34	21	55	91	71	162	22	17	39	27	25	52	49	42	91	16	10	26	13	10	23	29	20	49
Province 1	Ilam	Maijogmai Rural Municipality	19	13	32	10	9	19	8	6	14	14	15	29	10	5	15	61	48	109	10	7	17	13	7	20	14	12	26	37	26	63	10	7	17	3	9	12	13	16	29	3	6	9	5	4	9	8	10	18
Province 1	Ilam	Mangsebung Rural Municipality	7	7	14	4	6	10	11	9	20	5	3	8	5	7	12	32	32	64	5	2	7	7	4	11	6	2	8	18	8	26	3	5	8	4	8	12	7	13	20	0	0	0	2	0	2	2	0	2
Province 1	Ilam	Phakphokthum Rural Municipality	15	18	33	18	18	36	17	15	32	7	13	20	8	17	25	65	81	146	7	7	14	10	13	23	7	10	17	24	30	54	12	10	22	10	8	18	22	18	40	9	3	12	7	5	12	16	8	24
Province 1	Ilam	Rong Rural Municipality	9	13	22	18	12	30	8	8	16	9	9	18	10	8	18	54	50	104	11	6	17	3	6	9	6	8	14	20	20	40	9	11	20	7	6	13	16	17	33	4	1	5	1	1	2	5	2	7
Province 1	Ilam	Sandakpur Rural Municipality	2	5	7	2	4	6	4	4	8	4	3	7	0	5	5	12	21	33	5	1	6	6	3	9	3	8	11	14	12	26	2	5	7	2	4	6	4	9	13	2	1	3	0	2	2	2	3	5
Province 1	Ilam	Suryodaya Municipality	23	27	50	20	32	52	16	26	42	29	22	51	25	21	46	113	128	241	16	26	42	18	27	45	16	16	32	50	69	119	17	22	39	26	16	42	43	38	81	15	9	24	14	13	27	29	22	51
Province 1	Jhapa	Arjundhara Municipality	72	91	163	85	90	175	68	74	142	79	89	168	58	75	133	362	419	781	58	58	116	63	54	117	72	69	141	193	181	374	48	59	107	45	36	81	93	95	188	28	26	54	22	12	34	50	38	88
Province 1	Jhapa	Barhadashi Rural Municipality	28	29	57	27	33	60	34	29	63	31	24	55	26	31	57	146	146	292	25	20	45	19	20	39	25	18	43	69	58	127	13	12	25	9	12	21	22	24	46	17	16	33	5	14	19	22	30	52
Province 1	Jhapa	Bhadrapur Municipality	57	72	129	80	106	186	84	77	161	85	84	169	70	84	154	376	423	799	66	54	120	58	76	134	60	47	107	184	177	361	56	52	108	53	53	106	109	105	214	45	35	80	24	34	58	69	69	138
Province 1	Jhapa	Birtamod Municipality	94	98	192	95	101	196	93	103	196	109	110	219	96	113	209	487	525	1012	102	114	216	109	95	204	68	81	149	279	290	569	96	78	174	82	67	149	178	145	323	91	92	183	106	67	173	197	159	356
Province 1	Jhapa	Buddhashanti Rural Municipality	69	68	137	65	84	149	62	76	138	82	83	165	68	61	129	346	372	718	73	56	129	61	56	117	61	48	109	195	160	355	47	49	96	62	51	113	109	100	209	50	30	80	31	16	47	81	46	127
Province 1	Jhapa	Damak Municipality	96	112	208	92	114	206	102	105	207	117	121	238	103	91	194	510	543	1053	101	109	210	88	108	196	97	109	206	286	326	612	90	71	161	61	70	131	151	141	292	50	44	94	38	29	67	88	73	161
Province 1	Jhapa	Gauradhaha Municipality	95	76	171	79	82	161	72	65	137	82	94	176	64	62	126	392	379	771	74	81	155	64	64	128	50	47	97	188	192	380	60	43	103	45	50	95	105	93	198	30	27	57	38	26	64	68	53	121
Province 1	Jhapa	Gauriganj Rural Municipality	66	71	137	63	44	107	55	56	111	38	31	69	42	48	90	264	250	514	40	37	77	50	52	102	50	58	108	140	147	287	47	31	78	25	28	53	72	59	131	15	6	21	9	3	12	24	9	33
Province 1	Jhapa	Haldibari Rural Municipality	21	37	58	34	30	64	23	33	56	20	41	61	28	29	57	126	170	296	32	29	61	32	23	55	23	37	60	87	89	176	32	15	47	30	27	57	62	42	104	17	8	25	14	15	29	31	23	54
Province 1	Jhapa	Jhapa Rural Municipality	111	100	211	113	100	213	83	106	189	94	107	201	96	100	196	497	513	1010	71	65	136	73	64	137	69	70	139	213	199	412	61	57	118	65	40	105	126	97	223	24	16	40	16	21	37	40	37	77
Province 1	Jhapa	Kachankawal Rural Municipality	42	54	96	54	48	102	46	54	100	55	45	100	33	32	65	230	233	463	34	36	70	20	28	48	22	15	37	76	79	155	26	24	50	21	17	38	47	41	88	14	17	31	8	5	13	22	22	44
Province 1	Jhapa	Kamal Rural Municipality	43	57	100	49	52	101	73	63	136	50	62	112	50	47	97	265	281	546	51	61	112	69	54	123	64	60	124	184	175	359	62	46	108	47	51	98	109	97	206	36	34	70	26	21	47	62	55	117
Province 1	Jhapa	Kanakai Municipality	55	56	111	81	93	174	71	78	149	62	66	128	54	71	125	323	364	687	71	83	154	61	52	113	66	68	134	198	203	401	63	32	95	38	32	70	101	64	165	20	12	32	32	20	52	52	32	84
Province 1	Jhapa	Mechinagar Municipality	106	142	248	99	119	218	105	111	216	98	118	216	97	116	213	505	606	1111	96	89	185	104	92	196	109	109	218	309	290	599	111	78	189	88	89	177	199	167	366	74	64	138	73	50	123	147	114	261
Province 1	Jhapa	Shivasataksh Municipility	72	69	141	68	62	130	53	70	123	55	78	133	58	74	132	306	353	659	56	70	126	51	53	104	79	56	135	186	179	365	63	50	113	52	52	104	115	102	217	23	23	46	30	19	49	53	42	95
Province 1	Morang	Belbari Municipality	109	118	227	117	104	221	110	104	214	93	101	194	83	96	179	512	523	1035	87	89	176	77	98	175	79	61	140	243	248	491	85	81	166	55	75	130	140	156	296	49	44	93	44	31	75	93	75	168
Province 1	Morang	Biratnagar Metropolitan City	318	378	696	327	294	621	270	322	592	324	307	631	269	301	570	1508	1602	3110	190	190	380	180	172	352	165	170	335	535	532	1067	112	149	261	125	138	263	237	287	524	68	49	117	76	83	159	144	132	276
Province 1	Morang	Budhiganga Rural Municipality	178	211	389	140	162	302	159	143	302	130	123	253	131	114	245	738	753	1491	95	106	201	103	104	207	88	83	171	286	293	579	66	66	132	68	51	119	134	117	251	23	19	42	26	31	57	49	50	99
Province 1	Morang	Dhanapalthan Rural Municipality	165	187	352	192	190	382	214	203	417	177	161	338	167	180	347	915	921	1836	120	132	252	112	133	245	155	118	273	387	383	770	94	97	191	70	58	128	164	155	319	52	42	94	77	32	109	129	74	203
Province 1	Morang	Gramthan Rural Municipality	130	139	269	87	103	190	106	94	200	88	94	182	97	110	207	508	540	1048	84	108	192	112	107	219	91	74	165	287	289	576	104	71	175	45	52	97	149	123	272	43	50	93	43	42	85	86	92	178
Province 1	Morang	Jahada Rural Municipality	144	145	289	153	128	281	147	194	341	112	122	234	123	97	220	679	686	1365	107	92	199	55	79	134	76	89	165	238	260	498	46	49	95	42	46	88	88	95	183	5	6	11	0	0	0	5	6	11
Province 1	Morang	Kanepokhari Rural Municipality	88	79	167	75	113	188	73	71	144	68	65	133	65	62	127	369	390	759	61	62	123	50	52	102	68	51	119	179	165	344	34	40	74	44	33	77	78	73	151	19	20	39	11	8	19	30	28	58
Province 1	Morang	Katahari Rural Municipality	188	206	394	171	199	370	237	257	494	197	199	396	172	154	326	965	1015	1980	138	125	263	117	122	239	91	98	189	346	345	691	58	53	111	63	35	98	121	88	209	13	18	31	45	13	58	58	31	89
Province 1	Morang	Kerabari Rural Municipality	45	62	107	55	46	101	62	59	121	39	41	80	44	34	78	245	242	487	49	60	109	54	42	96	45	38	83	148	140	288	30	33	63	37	30	67	67	63	130	16	12	28	21	13	34	37	25	62
Province 1	Morang	Letang Municipality	37	46	83	32	55	87	41	44	85	53	45	98	44	35	79	207	225	432	35	33	68	38	25	63	37	37	74	110	95	205	38	41	79	26	32	58	64	73	137	22	19	41	11	18	29	33	37	70
Province 1	Morang	Miklajung Rural Municipality	54	72	126	50	72	122	57	59	116	51	43	94	56	46	102	268	292	560	42	50	92	52	37	89	49	32	81	143	119	262	60	46	106	46	35	81	106	81	187	28	23	51	15	18	33	43	41	84
Province 1	Morang	Pathari Shanishchare Municipality	123	108	231	83	105	188	72	88	160	93	108	201	78	106	184	449	515	964	70	70	140	86	85	171	80	98	178	236	253	489	69	63	132	82	55	137	151	118	269	36	42	78	34	34	68	70	76	146
Province 1	Morang	Rangeli Municipality	210	252	462	230	230	460	225	260	485	226	233	459	185	211	396	1076	1186	2262	190	185	375	147	129	276	120	122	242	457	436	893	89	63	152	71	38	109	160	101	261	28	35	63	9	10	19	37	45	82
Province 1	Morang	Ratuwamai Municipality	75	93	168	95	94	189	70	95	165	91	108	199	110	111	221	441	501	942	85	76	161	89	90	179	82	78	160	256	244	500	69	52	121	66	73	139	135	125	260	45	39	84	21	21	42	66	60	126
Province 1	Morang	Sunderharaicha Municipality	149	139	288	156	148	304	136	174	310	118	145	263	135	135	270	694	741	1435	98	111	209	109	99	208	117	104	221	324	314	638	79	86	165	80	59	139	159	145	304	70	54	124	50	37	87	120	91	211
Province 1	Morang	Sunwarshi Municipality	183	225	408	152	167	319	133	165	298	134	142	276	154	150	304	756	849	1605	89	80	169	80	89	169	85	83	168	254	252	506	53	48	101	56	27	83	109	75	184	25	21	46	12	5	17	37	26	63
Province 1	Morang	Uralabari Municipality	90	92	182	81	97	178	89	79	168	89	83	172	81	85	166	430	436	866	86	93	179	70	81	151	93	85	178	249	259	508	75	53	128	72	53	125	147	106	253	52	35	87	32	27	59	84	62	146
Province 1	Sunsari	Barahkshetra Municipality	138	166	304	127	156	283	147	157	304	123	152	275	127	119	246	662	750	1412	102	133	235	141	121	262	129	111	240	372	365	737	127	112	239	102	96	198	229	208	437	84	59	143	61	77	138	145	136	281
Province 1	Sunsari	Barju Rural Municipality	133	162	295	126	158	284	118	126	244	119	120	239	75	84	159	571	650	1221	75	68	143	72	60	132	71	61	132	218	189	407	33	35	68	33	41	74	66	76	142	16	4	20	10	9	19	26	13	39
Province 1	Sunsari	Bhokraha Narsing Rural Municipality	90	100	190	112	86	198	84	93	177	76	79	155	66	73	139	428	431	859	38	32	70	22	29	51	19	20	39	79	81	160	19	19	38	22	21	43	41	40	81	3	0	3	0	2	2	3	2	5
Province 1	Sunsari	Dewanganj Rural Municipality	99	115	214	72	80	152	105	138	243	85	86	171	80	82	162	441	501	942	44	49	93	38	35	73	44	22	66	126	106	232	24	17	41	9	11	20	33	28	61	4	1	5	3	4	7	7	5	12
Province 1	Sunsari	Dharan Sub Metropolitan City	184	179	363	206	201	407	179	214	393	212	216	428	212	213	425	993	1023	2016	205	188	393	172	185	357	190	166	356	567	539	1106	203	145	348	161	163	324	364	308	672	164	109	273	146	151	297	310	260	570
Province 1	Sunsari	Duhabi Municipality	224	266	490	189	184	373	158	169	327	169	162	331	158	144	302	898	925	1823	114	71	185	78	65	143	63	75	138	255	211	466	66	57	123	42	36	78	108	93	201	19	24	43	13	6	19	32	30	62
Province 1	Sunsari	Gadhi Rural Municipality	138	118	256	139	128	267	106	139	245	123	86	209	83	85	168	589	556	1145	86	54	140	49	43	92	63	51	114	198	148	346	23	39	62	36	23	59	59	62	121	8	1	9	9	10	19	17	11	28
Province 1	Sunsari	Harinagar Rural Municipality	115	136	251	88	87	175	76	102	178	72	70	142	66	75	141	417	470	887	50	53	103	38	49	87	47	56	103	135	158	293	35	16	51	31	26	57	66	42	108	2	8	10	13	4	17	15	12	27
Province 1	Sunsari	Inaruwa Municipality	167	178	345	171	187	358	143	184	327	127	130	257	145	138	283	753	817	1570	82	117	199	98	104	202	79	86	165	259	307	566	77	91	168	66	50	116	143	141	284	20	4	24	17	15	32	37	19	56
Province 1	Sunsari	Itahari Sub Metropolitan City	224	227	451	218	252	470	233	276	509	260	255	515	232	238	470	1167	1248	2415	220	209	429	207	188	395	173	165	338	600	562	1162	136	144	280	161	129	290	297	273	570	123	127	250	112	117	229	235	244	479
Province 1	Sunsari	Koshi Rural Municipality	115	130	245	158	144	302	171	152	323	182	181	363	216	133	349	842	740	1582	84	71	155	59	61	120	52	75	127	195	207	402	34	37	71	27	20	47	61	57	118	7	4	11	0	0	0	7	4	11
Province 1	Sunsari	Ramdhuni Municipality	125	101	226	83	120	203	102	103	205	100	78	178	95	78	173	505	480	985	76	51	127	81	63	144	45	55	100	202	169	371	53	37	90	58	57	115	111	94	205	23	25	48	21	11	32	44	36	80
Province 1	Dhankuta	Chaubise Rural Municipality	14	6	20	13	16	29

Total Number of Dalit students in all types of schools

Province Name	District	Local Level Name	G1			G2			G3			G4			G5			G1-5			G6			G7			G8			G6-8			G9			G10			G9-10			G11			G12			G11-12		
			Girls	Boys	Total	Girls	Boys	Total	Girls	Boys	Total	Girls	Boys	Total	Girls	Boys	Total	Girls	Boys	Total	Girls	Boys	Total	Girls	Boys	Total	Girls	Boys	Total	Girls	Boys	Total	Girls	Boys	Total	Girls	Boys	Total	Girls	Boys	Total	Girls	Boys	Total	Girls	Boys	Total	Girls	Boys	Total
Province 1	Dhankuta	Shahidbhumi Rural Municipality	10	8	18	13	13	26	14	14	28	16	17	33	17	19	36	70	71	141	14	15	29	16	12	28	18	11	29	48	38	86	18	13	31	10	14	24	28	27	55	8	8	16	8	7	15	16	15	31
Province 1	Terhathum	Aathrai Rural Municipality	53	57	110	49	36	85	29	32	61	30	45	75	36	31	67	197	201	398	14	36	50	27	24	51	20	29	49	61	89	150	22	29	51	17	21	38	39	50	89	22	16	38	20	14	34	42	30	72
Province 1	Terhathum	Chhathar Rural Municipality	22	13	35	25	28	53	21	22	43	16	23	39	14	19	33	98	105	203	7	15	22	16	8	24	14	9	23	37	32	69	11	9	20	13	14	27	24	23	47	11	4	15	7	4	11	18	8	26
Province 1	Terhathum	Laliguranis Municipality	7	16	23	9	11	20	13	9	22	11	3	14	10	13	23	50	52	102	9	3	12	6	9	15	5	7	12	20	19	39	9	7	16	4	4	8	13	11	24	7	4	11	1	5	6	8	9	17
Province 1	Terhathum	Menchhayayem Rural Municipality	16	9	25	8	14	22	8	5	13	10	12	22	8	10	18	50	50	100	3	2	5	4	2	6	6	10	16	13	14	27	4	3	7	8	3	11	12	6	18	3	2	5	3	0	3	6	2	8
Province 1	Terhathum	Myanglung Municipality	52	62	114	32	27	59	28	31	59	23	24	47	19	25	44	154	169	323	24	28	52	24	20	44	24	22	46	72	70	142	23	24	47	20	16	36	43	40	83	16	19	35	18	9	27	34	28	62
Province 1	Terhathum	Phedap Rural Municipality	19	20	39	12	26	38	25	18	43	17	16	33	19	21	40	92	101	193	18	8	26	18	6	24	12	11	23	48	25	73	11	18	29	8	9	17	19	27	46	14	8	22	7	1	8	21	9	30
Province 1	Sankhuwasabha	Bhotkhola Rural Municipality	0	4	4	0	3	3	1	1	2	0	0	0	0	2	2	1	10	11	2	1	3	2	0	2	0	3	3	4	4	8	0	1	1	0	0	0	0	1	1	0	1	1	0	0	0	0	1	1
Province 1	Sankhuwasabha	Chainpur Municipality	35	47	82	36	37	73	29	25	54	25	36	61	28	24	52	153	169	322	28	26	54	25	22	47	28	30	58	81	78	159	22	20	42	16	21	37	38	41	79	10	12	22	11	7	18	21	19	40
Province 1	Sankhuwasabha	Chichila Rural Municipality	11	9	20	3	6	9	3	6	9	5	2	7	6	1	7	28	24	52	6	6	12	4	4	8	5	4	9	15	14	29	2	3	5	3	2	5	5	5	10	0	0	0	0	0	0	0	0	0
Province 1	Sankhuwasabha	Dharmadevi Municipality	25	37	62	22	21	43	28	12	40	11	18	29	11	12	23	97	100	197	15	19	34	16	14	30	19	20	39	50	53	103	12	9	21	25	15	40	37	24	61	6	3	9	6	6	12	12	9	21
Province 1	Sankhuwasabha	Khandbari Municipality	92	80	172	61	50	111	47	64	111	54	54	108	55	66	121	309	314	623	63	52	115	54	43	97	54	35	89	171	130	301	47	46	93	46	53	99	93	99	192	16	17	33	11	27	38	27	44	71
Province 1	Sankhuwasabha	Madi Municipality	39	27	66	32	29	61	29	26	55	21	17	38	26	18	44	147	117	264	17	18	35	17	13	30	17	25	42	51	56	107	22	12	34	10	15	25	32	27	59	13	13	26	8	4	12	21	17	38
Province 1	Sankhuwasabha	Makalu Rural Municipality	4	12	16	11	18	29	20	7	27	17	15	32	10	6	16	62	58	120	7	11	18	13	3	16	6	5	11	26	19	45	5	6	11	9	6	15	14	12	26	1	2	3	1	1	2	2	3	5
Province 1	Sankhuwasabha	Panchakhapan Municipality	26	34	60	26	39	65	18	28	46	31	17	48	22	18	40	123	136	259	36	12	48	28	21	49	35	26	61	99	59	158	21	20	41	24	12	36	45	32	77	5	8	13	11	3	14	16	11	27
Province 1	Sankhuwasabha	Sabhapokhari Rural Municipality	12	5	17	10	10	20	8	12	20	6	13	19	6	9	15	42	49	91	7	4	11	14	4	18	7	9	16	28	17	45	14	6	20	3	14	17	17	20	37	4	9	13	2	4	6	6	13	19
Province 1	Sankhuwasabha	Silichong Rural Municipality	5	13	18	6	7	13	6	5	11	6	2	8	8	6	14	31	33	64	3	2	5	2	3	5	7	4	11	12	9	21	2	3	5	2	3	5	4	6	10	0	0	0	0	1	1	0	1	1
Province 1	Bhojpur	Aamchowk Rural Municipality	31	32	63	26	20	46	20	22	42	24	21	45	15	20	35	116	115	231	19	24	43	26	12	38	21	15	36	66	51	117	15	15	30	9	8	17	24	23	47	9	2	11	7	4	11	16	6	22
Province 1	Bhojpur	Arun Rural Municipality	14	18	32	18	16	34	13	19	32	15	17	32	15	8	23	75	78	153	20	12	32	14	14	28	16	15	31	50	41	91	15	10	25	14	12	26	29	22	51	10	7	17	11	5	16	21	12	33
Province 1	Bhojpur	Bhojpur Municipality	36	26	62	37	31	68	31	29	60	29	23	52	24	27	51	157	136	293	15	22	37	37	30	67	30	25	55	82	77	159	23	18	41	17	7	24	40	25	65	18	10	28	15	13	28	33	23	56
Province 1	Bhojpur	Hatuwagadhi Rural Municipality	22	16	38	10	23	33	14	11	25	19	13	32	21	19	40	86	82	168	17	16	33	13	11	24	9	5	14	39	32	71	19	13	32	9	7	16	28	20	48	3	10	13	5	0	5	8	10	18
Province 1	Bhojpur	Pauwadungma Rural Municipality	18	19	37	28	17	45	22	13	35	17	15	32	11	9	20	96	73	169	18	14	32	11	13	24	12	14	26	41	41	82	6	6	12	10	6	16	16	12	28	5	1	6	3	3	6	8	4	12
Province 1	Bhojpur	Ramprasad Rai Rural Municipality	20	31	51	15	26	41	19	18	37	16	18	34	15	22	37	85	115	200	19	21	40	16	19	35	22	14	36	57	54	111	14	12	26	15	12	27	29	24	53	7	4	11	3	4	7	10	8	18
Province 1	Bhojpur	Salpasilichho Rural Municipality	26	21	47	12	28	40	13	18	31	11	10	21	12	15	27	74	92	166	7	9	16	10	7	17	4	7	11	21	23	44	9	2	11	7	6	13	16	8	24	1	2	3	2	3	5	3	5	8
Province 1	Bhojpur	Shadananda Municipality	63	58	121	52	49	101	46	52	98	37	56	93	42	33	75	240	248	488	30	35	65	29	35	64	33	43	76	92	113	205	32	20	52	27	24	51	59	44	103	12	25	37	22	9	31	34	34	68
Province 1	Bhojpur	Temkemaiyung Rural Municipality	42	39	81	26	30	56	40	33	73	47	21	68	29	27	56	184	150	334	25	23	48	28	21	49	24	30	54	77	74	151	23	17	40	19	13	32	42	30	72	10	14	24	8	8	16	18	22	40
Province 1	Solukhumbu	Khumbupasanglahm Rural Municipality	11	5	16	5	7	12	5	6	11	9	6	15	11	4	15	41	28	69	6	6	12	2	3	5	6	6	12	14	15	29	1	2	3	2	1	3	3	3	6	1	1	2	1	0	1	2	1	3
Province 1	Solukhumbu	Likhupike Rural Municipality	6	4	10	7	3	10	4	2	6	1	6	7	2	1	3	20	16	36	4	1	5	2	9	11	1	4	5	7	14	21	5	3	8	4	2	6	9	5	14	1	0	1	1	0	1	2	0	2
Province 1	Solukhumbu	Mahakulung Rural Municipality	9	5	14	5	7	12	9	11	20	5	9	14	12	18	30	40	50	90	7	7	14	3	5	8	3	2	5	13	14	27	1	3	4	4	1	5	5	4	9	1	1	2	1	1	2	2	2	4
Province 1	Solukhumbu	Mapya Dudhkoshi Rural Municipality	26	28	54	19	27	46	25	25	50	26	17	43	20	19	39	116	116	232	21	23	44	18	11	29	19	11	30	58	45	103	11	11	22	14	11	25	25	22	47	5	7	12	3	0	3	8	7	15
Province 1	Solukhumbu	Nechasalyan Rural Municipality	23	33	56	19	21	40	18	20	38	16	16	32	14	10	24	90	100	190	23	11	34	11	16	27	17	20	37	51	47	98	10	15	25	9	7	16	19	22	41	9	7	16	11	6	17	20	13	33
Province 1	Solukhumbu	Soluduthakunda Municipality	56	53	109	41	45	86	22	42	64	31	36	67	39	27	66	189	203	392	31	27	58	25	25	50	32	14	46	88	66	154	17	15	32	19	13	32	36	28	64	10	10	20	7	0	7	17	10	27
Province 1	Solukhumbu	Sotang Rural Municipality	17	15	32	6	15	21	12	11	23	13	17	30	10	8	18	58	66	124	12	9	21	12	6	18	6	12	18	30	27	57	4	10	14	1	5	6	5	15	20	5	1	6	2	4	6	7	5	12
Province 1	Solukhumbu	Thulung Dudhkoshi Rural Municipality	36	42	78	40	33	73	30	30	60	31	37	68	20	25	45	157	167	324	20	15	35	32	25	57	22	14	36	74	54	128	9	6	15	15	13	28	24	19	43	10	9	19	6	5	11	16	14	30
Province 1	Okhaldhunga	Champadevi Rural Municipality	27	36	63	23	29	52	25	17	42	25	15	40	30	25	55	130	122	252	35	23	58	45	22	67	26	37	63	106	82	188	22	25	47	14	21	35	36	46	82	18	17	35	10	26	36	28	43	71
Province 1	Okhaldhunga	Chisankhugadhi Rural Municipality	26	25	51	25	23	48	27	28	55	18	15	33	30	28	58	126	119	245	16	25	41	17	21	38	23	27	50	56	73	129	21	21	42	18	27	45	39	48	87	16	11	27	9	8	17	25	19	44
Province 1	Okhaldhunga	Khijidemba Rural Municipality	19	23	42	23	23	46	20	18	38	12	20	32	12	11	23	86	95	181	19	10	29	21	9	30	20	9	29	60	28	88	9	24	33	10	15	25	19	39	58	3	4	7	1	1	2	4	5	9
Province 1	Okhaldhunga	Likhu Rural Municipality	22	30	52	19	26	45	26	22	48	17	10	27	23	26	49	107	114	221	27	21	48	19	21	40	27	32	59	73	74	147	25	16	41	21	15	36	46	31	77	11	7	18	5	6	11	16	13	29
Province 1	Okhaldhunga	Manebharjyang Rural Municipality	27	28	55	39	30	69	34	19	53	26	28	54	30	24	54	156	129	285	18	24	42	18	15	33	27	10	37	63	49	112	29	21	50	13	16	29	42	37	79	12	7	19	6	7	13	18	14	32
Province 1	Okhaldhunga	Molung Rural Municipality	37	31	68	35	39	74	40	35	75	29	23	52	36	27	63	177	155	332	32	29	61	21	24	45	20	25	45	73	78	151	25	28	53	31	18	49	56	46	102	14	17	31	17	14	31	31	31	62
Province 1	Okhaldhunga	Siddhicharan Municipality	51	62	113	46	51	97	49	53	102	43	45	88	26	56	82	215	267	482	43	42	85	43	29	72	45	45	90	131	116	247	40	38	78	39	31	70	79	69	148	29	20	49	29	32	61	58	52	110
Province 1	Okhaldhunga	Sunkoshi Rural Municipality	32	22	54	25	38	63	34	26	60	30	18	48	14	11	25	135	115	250	21	19	40	18	18	36	20	14	34	59	51	110	19	19	38	14	22	36	33	41	74	12	4	16	9	9	18	21	13	34
Province 1	Khotang	Aiselukharka Rural Municipality	24	28	52	14	19	33	19	17	36	21	12	33	15	15	30	93	91	184	6	14	20	12	14	26	7	11	18	25	39	64	13	8	21	13	4	17	26	12	38	1	3	4	5	3	8	6	6	12
Province 1	Khotang	Barahapokhari Rural Municipality	17	14	31	11	13	24	17	17	34	15	12	27	17	13	30	77	69	146	16	15	31	14	12	26	18	21	39	48	48	96	14	15	29	12	9	21	26	24	50	7	6	13	2	1	3	9	7	16
Province 1	Khotang	Diktel Rupakot Majhuwagadhi Municipality	113	116	229	99	65	164	81	110	191	71	83	154	70	83	153	434	457	891	69	72	141	74	81	155	88	64	152	231	217	448	67	59	126	67	31	98	134	90	224	28	27	55	27	19	46	55	46	101
Province 1	Khotang	Diptung Chuichumma Rural Municipality	42	48	90	36	34	70	26	39	65	33	28	61	34	29	63	171	178	349	23	21	44	26	15	41	33	21	54	82	57	139	25	17	42	33	28	61	58	45	103	7	3	10	15	15	30	22	18	40
Province 1	Khotang	Halesi Tuwachung Municipality	70	82	152	51	40	91	40	36	76	26	30	56	43	29	72	230	217	447	35	41	76	32	28	60	38	27	65	105	96	201	42	31	73	33	33	66	75	64	139	18	8	26	7	7	14	25	15	40
Province 1	Khotang	Jantedhunga Rural Municipality	24	22	46	16	22	38	25	17	42	27	18	45	27	22	49	119	101	220	17	22	39	17	20	37	20	11	31	54	53	107	15	13	28	9	7	16	24	20	44	11	7	18	5	9	14	16	16	32
Province 1	Khotang	Kepilasagadhi Rural Municipality	31	32	63	19	30	49	18	27	45	17	22	39	27	17	44	112	128	240	10	9	19	14	20	34	7	9	16	31	38	69	9	13	22	8	9	17	17	22	39	2	1	3	2	0	2	4	1	5
Province 1	Khotang	Khotehang Rural Municipality	74	52	126	57	50	107	42	56	98	34	61	95	50	41	91	257	260	517	46	54	100	51	34	85	40	33	73	137	121	258	34	26	60	34	21	55	68	47	115	17	8	25	12	11	23	29	19	48
Province 1	Khotang	Rawa Besi Rural Municipality	45	47	92	29	37	66	21	39	60	20	34	54	37	26	63	152	183	335	32	23	55	30	24	54	30	29	59	92	76	168	22	15	37	27	23	50	49	38	87	24	11	35	10	10	20	34	21	55
Province 1	Khotang	Sakela Rural Municipality	20	23	43	16	13	29	11	9	20	11	7	18	16	11	27	74	63	137	7	10	17	9	9	18	9	6	15	25	25	50	6	9	15	3	4	7	9	13	22	0	0	0	4	4	8	4	4	8
Province 1	Udayapur	Belaka Municipality	107	84	191	76	110	186	85	95	180	78	82	160	86	64	150	432	435	867	91	75	166	64	63	127	69	61	130	224	199	423	68	53	121	65	55	120	133	108	241	42	26	68	53	33	86	95	59	154
Province 1	Udayapur	Chaudandigadhi Municipality	98	122	220	119	146	265	127	117	244	100	126	226	91	86	177	535	597	1132	99	94	193	89	100	189	83	49	132	271	243	514	97	68	165	90	77	167	187	145	332	50	39	89	31	40	71	81	79	160
Province 1	Udayapur	Katari Municipality	142	151	293	122	137	259	110	131	241	132	139	271	108	111	219	614	669	1283	107	97	204	73	94	167	91	66	157	271	257	528	83	76	159	52	36	88	135	112	247	37	23	60	23	17	40	60	40	100
Province 1	Udayapur	Limchungbung Rural Municipality	15	17	32	11	16	27	16	15	31	13	11	24	13	14	27	68	73	141	11	9	20	9	16	25	6	14	20	26	39	65	8	9	17	14	9	23	22	18	40	2	4	6	3	6	9	5	10	15
Province 1	Udayapur	Rautamai Rural Municipality	44	54	98	33	35	68	47	33	80	46	42	88	32	44	76	202	208	410	37	32	69	36	43	79	35	33	68	108	108	216	37	22	59	27	16	43	64	38	102	11	12	23	9	8	17	20	20	40
Province 1	Udayapur	Tapli Rural Municipality	43	48	91	27	54	81	38	55	93	35	39	74	28	34	62	171	230	401	38	32	70	20	29	49	25	25	50	83	86	169	17	12	29	19	14	33	36	26	62	7	4	11	1	7	8	8	11	19
Province 1	Udayapur	Triyuga Municipality	241	234	475	223	226	449	194	208	402	176	196	372	160	169	329	994	1033	2027	150	137	287	120	124	244	116	114	230	386	375	761	138	116	254	95	78	173	233	194	427	96	72	168	63	59	122	159	131	290
Province 1	Udayapur	Udayapurgadhi Rural Municipality	75	85	160	65	71	136	70	74	144	60	56	116	66	68	134	336	354	690	45	45	90	51	65	116	60	55	115	156	165	321	45	35	80	35	26	61	80	61	141	30	10	40	12	9	21	42	19	61
Madhesh	Saptari	Agnisair Krishnasawaran Rural Municipality	81	103	184	115	123	238	176	160	336	141	130	271	86	102	188	599	618	1217	64	62	126	96	87	183	77	79	156	295	270	565	44	54	98	20	46	66	64	100	164	19	26	45	17	11	28	36	37	73
Madhesh	Saptari	Balan Bihul Rural Municipality	79	83	162	113	103	216	121	102	223	103	91	194	108	94	202	524	473	997	60	73	133	58	60	118	60	50	110	178	183	361	22	54	76	19	34	53	41	88	129	1	0	1	0	0	0	1	0	1
Madhesh	Saptari	Bishnupur Rural Municipality	136	145	281	146	137	283	149	132	281	102	112	214	114	82	196	647	608	1255	101	104	205	102	93	195	80	104	184	283	301	584	83	81	164	67	72	139	150	153	303	31	25	56	20	14	34	51	39	90
Madhesh	Saptari	Bodebarsaien Municipality	163	175	338	189	231	420	194	199	393	163	150	313	186	163	349	895	918	1813	151	129	280	152	135	287	92	100	192	395	364	759	99	92	191	72	68	140	171	160	331	27	28	55	28	32	60	55	60	115
Madhesh	Saptari	Chhinnamasta Rural Municipality	124	151	275	92	133	225	179	125	304	140	139	279	103	82	185	638	630	1268	90	57	147	28	31	59	38	28	66	156	116	272	28	19	47	18	16	34	46	35	81	3	3	6	6	3	9	9	6	15
Madhesh	Saptari	Dakneshwori Municipality	219	189	408	201	208	409	183	195	378	189	169	358	207	143	350	999	904	1903	102	97	199	105	113	218	140	123	263	347	333	680	120	92	212	77	84	161	197	176	373	38	10	48	9	8	17	47	18	65
Madhesh	Saptari	Hanumannagar Kankalini Municipality	168	182	350	150	166	316	141	166	307	125	125	250	126	157	283	710	796	1506	90	72	162	72	88	160	80	70	150	242	230	472	47	59	106	53	35	88	100	94	194	14	2	16	5	3	8	19	5	24
Madhesh	Saptari	Kanchanroop Municipality	292	300	592	257	275	532	252	294	546	253	228	481	234	206	440	1288	1303	2591	187	148	335	162	169	331	148	132	280	497	449	946	89	117	206	82	81	163	171	198	369	39	34	73	39	45	84	78	79	157
Madhesh	Saptari	Khadak Municipality	207	228	435	193	207	400	199	235	434	190	229	419	217	172	389	1006	1071	2077	180	179	359	142	138	280	182	145	327	504	462	966	142	114	256	120	111	231	262	225	487	20	24	44	39	34	73	59	58	117
Madhesh	Saptari	Mahadeva Rural Municipality	185	226	411	168	157	325	168	154	322	125	124	249	116	97	213	762	758	1520	82	67	149	104	72	176	67	74	141	253	213	466	40	31	71	33	26	59	73	57	130	1	3	4	10	15	25	11	18	29
Madhesh	Saptari	Rajbiraj Municipality	177	220	397	190	211	401	188	214	402	188	187	375	185	174	359	928	1

Total Number of Dalit students in all types of schools

Province Name	District	Local Level Name	G1			G2			G3			G4			G5			G1-5			G6			G7			G8			G6-8			G9			G10			G9-10			G11			G12			G11-12		
			Girls	Boys	Total	Girls	Boys	Total	Girls	Boys	Total	Girls	Boys	Total	Girls	Boys	Total	Girls	Boys	Total	Girls	Boys	Total	Girls	Boys	Total	Girls	Boys	Total	Girls	Boys	Total	Girls	Boys	Total	Girls	Boys	Total	Girls	Boys	Total	Girls	Boys	Total	Girls	Boys	Total	Girls	Boys	Total
Madhesh	Saptari	Tirahut Rural Municipality	133	149	282	146	108	254	102	98	200	72	111	183	89	71	160	542	537	1079	79	55	134	70	54	124	79	75	154	228	184	412	54	58	112	40	24	64	94	82	176	9	16	25	9	6	15	18	22	40
Madhesh	Siraha	Arnama Rural Municipality	108	117	225	111	114	225	99	109	208	124	106	230	87	90	177	529	536	1065	107	82	189	57	55	112	63	67	130	227	204	431	56	75	131	44	61	105	100	136	236	4	3	7	0	0	0	4	3	7
Madhesh	Siraha	Aurahi Rural Municipality	80	117	197	80	89	169	79	89	168	55	87	142	62	66	128	356	448	804	37	35	72	25	26	51	23	49	72	85	110	195	20	21	41	11	4	15	31	25	56	0	0	0	3	0	3	3	0	3
Madhesh	Siraha	Bariyarpatti Rural Municipality	95	99	194	105	112	217	119	115	234	121	113	234	106	117	223	546	556	1102	56	67	123	58	71	129	74	82	156	188	220	408	37	42	79	32	27	59	69	69	138	17	18	35	17	9	26	34	27	61
Madhesh	Siraha	Bhagawanpur Rural Municipality	155	154	309	105	153	258	107	109	216	95	97	192	95	77	172	557	590	1147	101	75	176	67	82	149	71	65	136	239	222	461	44	40	84	37	40	77	81	80	161	21	17	38	13	11	24	34	28	62
Madhesh	Siraha	Bishnupur Rural Municipality	123	126	249	120	122	242	104	124	228	109	105	214	83	91	174	539	568	1107	92	80	172	42	52	94	70	66	136	204	198	402	42	35	77	24	25	49	66	60	126	2	3	5	2	4	6	4	7	11
Madhesh	Siraha	Dhangadhimai Municipality	177	189	366	203	243	446	223	236	459	228	279	507	194	219	413	1025	1166	2191	127	164	291	135	146	281	102	166	268	364	476	840	104	126	230	69	66	135	173	192	365	17	12	29	22	16	38	39	28	67
Madhesh	Siraha	Golbazar Municipality	235	253	488	230	284	514	264	298	562	187	207	394	184	229	413	1100	1271	2371	153	158	311	137	142	279	139	147	286	429	447	876	95	115	210	71	120	191	166	235	401	17	34	51	8	14	22	25	48	73
Madhesh	Siraha	Kalyanpur Municipality	270	281	551	265	300	565	202	262	464	227	206	433	178	193	371	1142	1242	2384	119	108	227	133	135	268	88	129	217	340	372	712	65	90	155	59	64	123	124	154	278	7	9	16	10	9	19	17	18	35
Madhesh	Siraha	Karjanha Municipality	224	249	473	245	239	484	227	232	459	224	231	455	146	165	311	1066	1116	2182	122	105	227	120	103	223	132	132	264	374	340	714	73	104	177	62	60	122	135	164	299	37	30	67	36	33	69	73	63	136
Madhesh	Siraha	Lahan Municipality	410	522	932	412	516	928	348	458	806	358	447	805	288	361	649	1816	2304	4120	206	236	442	226	235	461	248	258	506	680	729	1409	159	212	371	138	155	293	297	367	664	31	26	57	18	12	30	49	38	87
Madhesh	Siraha	Laxmipur Patari Rural Municipality	153	181	334	129	189	318	155	230	385	134	162	296	140	125	265	711	887	1598	112	117	229	124	117	241	172	165	337	408	399	807	67	116	183	96	101	197	163	217	380	16	19	35	21	18	39	37	37	74
Madhesh	Siraha	Mirchaiya Municipality	260	305	565	209	292	501	201	270	471	247	234	481	211	242	453	1128	1343	2471	109	157	266	103	109	212	97	111	208	309	377	686	43	67	110	54	48	102	97	115	212	5	13	18	1	7	8	6	20	26
Madhesh	Siraha	Naraha Rural Municipality	108	123	231	103	104	207	123	133	256	115	89	204	73	69	142	522	518	1040	25	49	74	15	24	39	14	33	47	54	106	160	6	14	20	16	27	43	22	41	63	14	22	36	7	17	24	21	39	60
Madhesh	Siraha	Navarajpur Rural Municipality	97	114	211	65	87	152	103	108	211	105	71	176	97	85	182	467	465	932	58	36	94	22	16	38	28	23	51	108	75	183	18	20	38	12	14	26	30	34	64	12	44	56	3	8	11	15	52	67
Madhesh	Siraha	Sakhuwanankarkatti Rural Municipality	108	101	209	120	125	245	117	110	227	93	87	180	128	79	207	566	502	1068	76	71	147	44	57	101	44	61	105	164	189	353	62	49	111	40	33	73	102	82	184	19	16	35	8	5	13	27	21	48
Madhesh	Siraha	Siraha Municipality	487	635	1122	518	640	1158	403	510	913	371	464	835	400	443	843	2179	2692	4871	238	313	551	206	240	446	219	289	508	663	842	1505	119	156	275	135	155	290	254	311	565	33	49	82	44	75	119	77	124	201
Madhesh	Siraha	Sukhipur Municipality	146	164	310	103	118	221	157	177	334	110	111	221	111	109	220	627	679	1306	131	122	253	136	137	273	149	167	316	416	426	842	85	80	165	70	73	143	155	153	308	9	8	17	11	14	25	20	22	42
Madhesh	Dhanusha	Aurahi Rural Municipality	50	26	76	56	54	110	74	69	143	58	47	105	64	58	122	302	254	556	65	58	123	66	56	122	49	61	110	180	175	355	50	42	92	51	42	93	101	84	185	6	6	12	23	23	46	29	29	58
Madhesh	Dhanusha	Bateswor Rural Municipality	58	86	144	56	72	128	67	83	150	60	64	124	58	48	106	299	353	652	47	55	102	35	39	74	41	34	75	123	128	251	17	30	47	18	19	37	35	49	84	7	10	17	5	3	8	12	13	25
Madhesh	Dhanusha	Bideha Municipality	166	213	379	218	198	416	278	249	527	226	230	456	210	197	407	1098	1087	2185	161	144	305	101	129	230	113	159	272	375	432	807	89	94	183	66	53	119	155	147	302	27	16	43	37	64	101	64	80	144
Madhesh	Dhanusha	Dhanauji Rural Municipality	51	35	86	52	60	112	81	53	134	75	48	123	47	34	81	306	230	536	63	28	91	45	48	93	35	42	77	143	118	261	25	53	78	15	21	36	40	74	114	33	24	57	13	14	27	46	38	84
Madhesh	Dhanusha	Dhanusadham Municipality	207	212	419	164	167	331	170	130	300	141	165	306	134	124	258	816	798	1614	92	102	194	86	77	163	97	94	191	275	273	548	62	57	119	64	50	114	126	107	233	46	50	96	19	21	40	65	71	136
Madhesh	Dhanusha	Ganeshman Charnath Municipality	112	125	237	114	122	236	104	130	234	102	82	184	84	76	160	516	535	1051	93	81	174	64	71	135	83	54	137	240	206	446	43	45	88	54	48	102	97	93	190	22	17	39	11	9	20	33	26	59
Madhesh	Dhanusha	Hanapur Municipality	206	222	428	210	197	407	183	167	350	199	167	366	203	155	358	1001	908	1909	97	92	189	85	109	194	92	95	187	274	296	570	63	79	142	66	77	143	129	156	285	7	13	20	17	11	28	24	24	48
Madhesh	Dhanusha	Janaknandini Rural Municipality	100	80	180	114	116	230	130	116	246	96	101	197	140	139	279	580	552	1132	91	74	165	98	56	154	86	68	154	275	198	473	39	44	83	40	55	95	79	99	178	9	13	22	11	11	22	20	24	44
Madhesh	Dhanusha	Janakpurdham Sub Metropolitan City	309	345	654	316	282	598	397	385	782	300	318	618	307	321	628	1629	1651	3280	315	314	629	242	266	508	235	256	491	792	836	1628	196	237	433	242	248	490	438	485	923	22	32	54	38	51	89	60	83	143
Madhesh	Dhanusha	Kamala Municipality	109	120	229	111	126	237	132	149	281	113	121	234	144	117	261	609	633	1242	112	85	197	134	135	269	137	138	275	383	358	741	82	112	194	82	71	153	164	183	347	9	8	17	6	13	19	15	21	36
Madhesh	Dhanusha	Kshireshwornath Municipality	114	158	272	185	196	381	162	155	317	113	141	254	141	121	262	715	771	1486	106	141	247	54	59	113	46	57	103	206	257	463	46	48	94	17	39	56	63	87	150	7	14	21	5	8	13	12	22	34
Madhesh	Dhanusha	Laxminiya Rural Municipality	95	117	212	120	73	193	124	104	228	108	92	200	106	84	190	553	470	1023	90	67	157	69	55	124	65	64	129	224	186	410	63	54	117	26	41	67	89	95	184	23	14	37	12	8	20	35	22	57
Madhesh	Dhanusha	Mithila Bihari Rural Municipality	98	155	253	158	155	313	144	131	275	149	126	275	101	84	185	650	651	1301	130	80	210	108	87	195	83	65	148	321	232	553	60	95	155	54	61	115	114	156	270	17	16	33	2	3	5	19	19	38
Madhesh	Dhanusha	Mithila Municipality	75	70	145	85	93	178	80	90	170	79	100	179	67	97	164	386	450	836	59	63	122	58	53	111	44	41	85	161	157	318	37	33	70	35	29	64	72	62	134	13	8	21	15	11	26	28	19	47
Madhesh	Dhanusha	Mukhiyapatti Musaharniya Rural Municipality	32	40	72	27	37	64	56	60	116	40	39	79	26	27	53	181	203	384	24	22	46	6	9	15	23	25	48	53	56	109	25	13	38	13	6	19	38	19	57	1	1	2	0	1	1	1	2	3
Madhesh	Dhanusha	Nagarain Municipality	135	147	282	149	151	300	168	145	313	127	124	251	120	118	238	699	685	1384	121	76	197	113	66	179	68	76	144	302	218	520	32	45	77	36	44	80	68	89	157	9	14	23	10	16	26	19	30	49
Madhesh	Dhanusha	Sabaila Municipality	202	187	389	190	176	366	169	166	335	162	179	341	174	117	291	897	825	1722	126	109	235	90	86	176	65	95	160	281	290	571	38	52	90	27	35	62	65	87	152	13	14	27	9	11	20	22	25	47
Madhesh	Dhanusha	Sahidnagar Municipality	330	319	649	277	329	606	298	328	626	246	199	445	264	225	489	1415	1400	2815	119	122	241	139	111	250	91	71	162	349	304	653	48	49	97	42	65	107	90	114	204	30	21	51	36	18	54	66	39	105
Madhesh	Mahottari	Aurahi Municipality	145	142	287	199	190	389	259	225	484	216	226	442	184	173	357	1003	956	1959	138	117	255	90	116	206	110	99	209	338	332	670	61	74	135	45	57	102	106	131	237	13	16	29	13	35	48	26	51	77
Madhesh	Mahottari	Balwa Municipality	88	109	197	92	104	196	102	106	208	126	120	246	139	143	282	547	582	1129	96	96	192	75	77	152	111	102	213	282	275	557	32	72	104	45	53	98	77	125	202	18	15	33	9	3	12	27	18	45
Madhesh	Mahottari	Bardibas Municipality	145	162	307	154	141	295	172	155	327	164	181	345	170	157	327	805	796	1601	119	127	246	133	133	266	113	133	246	365	393	758	97	99	196	95	77	172	192	176	368	90	77	167	79	53	132	169	130	299
Madhesh	Mahottari	Bhangaha Municipality	293	343	636	331	365	696	310	344	654	339	276	615	328	286	614	1601	1614	3215	241	179	420	224	183	407	190	164	354	655	526	1181	102	95	197	57	66	123	159	161	320	20	13	33	9	4	13	29	17	46
Madhesh	Mahottari	Ekdara Rural Municipality	66	72	138	106	131	237	95	125	220	59	76	135	69	86	155	395	490	885	47	48	95	41	37	78	39	52	91	127	137	264	48	42	90	26	34	60	74	76	150	5	6	11	3	8	11	8	14	22
Madhesh	Mahottari	Gaushala Municipality	202	209	411	213	220	433	251	234	485	209	192	401	184	162	346	1059	1017	2076	118	109	227	76	119	195	100	118	218	294	346	640	47	53	100	51	63	114	98	116	214	22	19	41	13	26	39	35	45	80
Madhesh	Mahottari	Jaleswor Municipality	110	177	287	132	162	294	153	182	335	136	148	284	162	151	313	693	820	1513	139	129	268	113	125	238	112	100	212	364	354	718	75	84	159	94	61	155	169	145	314	38	30	68	38	42	80	76	72	148
Madhesh	Mahottari	Loharpatti Municipality	133	154	287	174	167	341	199	159	358	239	196	435	204	178	382	949	854	1803	142	108	250	103	88	191	101	97	198	346	293	639	54	68	122	70	58	128	124	126	250	3	17	20	7	6	13	10	23	33
Madhesh	Mahottari	Mahottari Rural Municipality	143	113	256	127	116	243	147	119	266	134	133	267	145	120	265	696	601	1297	133	92	225	105	112	217	112	126	238	350	330	680	55	61	116	43	49	92	98	110	208	31	31	62	17	14	31	48	45	93
Madhesh	Mahottari	Manara Siswa Municipality	110	105	215	179	154	333	203	164	367	171	146	317	151	131	282	814	700	1514	123	92	215	94	78	172	102	64	166	319	234	553	80	71	151	60	36	96	140	107	247	22	24	46	2	4	6	24	28	52
Madhesh	Mahottari	Matihani Municipality	81	68	149	101	107	208	114	117	231	142	121	263	136	129	265	574	542	1116	67	90	157	63	65	128	65	99	164	195	254	449	53	43	96	34	45	79	87	88	175	7	7	14	3	11	14	10	18	28
Madhesh	Mahottari	Pipra Rural Municipality	145	162	307	155	164	319	158	124	282	154	127	281	96	119	215	708	696	1404	92	69	161	95	97	192	112	120	232	299	286	585	75	60	135	66	72	138	141	132	273	4	16	20	18	25	43	22	41	63
Madhesh	Mahottari	Ramgopalpur Municipality	119	111	230	129	163	292	179	172	351	108	95	203	136	124	260	671	665	1336	102	69	171	81	58	139	73	77	150	256	204	460	65	54	119	45	50	95	110	104	214	11	8	19	22	28	50	33	36	69
Madhesh	Mahottari	Samsi Rural Municipality	64	84	148	55	50	105	100	68	168	100	84	184	49	49	98	368	335	703	40	51	91	53	49	102	39	35	74	132	135	267	47	64	111	33	35	68	80	99	179	0	0	0	0	0	0	0	0	0
Madhesh	Mahottari	Sonama Rural Municipality	79	96	175	91	91	182	114	112	226	82	98	180	121	76	197	487	473	960	79	57	136	49	80	129	56	63	119	184	200	384	33	46	79	28	31	59	61	77	138	2	5	7	3	2	5	5	7	12
Madhesh	Sarlahi	Bagmati Municipality	68	64	132	65	80	145	61	48	109	55	44	99	37	44	81	286	280	566	17	35	52	30	29	59	43	44	87	90	108	198	18	25	43	21	17	38	39	42	81	26	5	31	14	11	25	40	16	56
Madhesh	Sarlahi	Balara Municipality	99	95	194	133	204	337	176	243	419	111	152	263	135	155	290	654	849	1503	72	94	166	62	90	152	56	86	142	190	270	460	39	46	85	44	64	108	83	110	193	3	3	6	6	4	10	9	7	16
Madhesh	Sarlahi	Barahathawa Municipality	158	206	364	189	176	365	163	163	326	157	154	311	130	155	285	797	854	1651	73	122	195	81	89	170	89	101	190	243	312	555	58	85	143	53	79	132	111	164	275	20	31	51	13	29	42	33	60	93
Madhesh	Sarlahi	Basbariya Rural Municipality	57	71	128	72	92	164	90	73	163	54	61	115	54	49	103	327	346	673	21	19	40	19	21	40	15	22	37	55	62	117	18	25	43	6	3	9	24	28	52	2	5	7	0	0	0	2	5	7
Madhesh	Sarlahi	Bishnu Rural Municipality	41	36	77	88	84	172	48	63	111	70	71	141	47	46	93	294	300	594	25	45	70	10	37	47	12	30	42	47	112	159	19	24	43	7	12	19	26	36	62	4	2	6	0	2	2	4	4	8
Madhesh	Sarlahi	Brahmapuri Rural Municipality	103	108	211	81	95	176	125	113	238	101	129	230	91	94	185	501	539	1040	49	60	109	58	41	99	76	53	129	183	154	337	40	42	82	21	28	49	61	70	131	4	5	9	5	11	16	9	16	25
Madhesh	Sarlahi	Chakraghatta Rural Municipality	38	48	86	72	43	115	68	56	124	69	79	148	39	52	91	286	278	564	29	38	67	23	49	72	27	32	59	79	119	198	16	20	36	10	19	29	26	39	65	0	0	0	0	0	0	0	0	0
Madhesh	Sarlahi	Chandranagar Rural Municipality	115	151	266	114	164	278	148	129	277	91	115	206	53	63	116	521	622	1143	49	63	112	54	47	101	35	28	63	138	138	276	15	28	43	17	14	31	32	42	74	1	4	5	2	6	8	3	10	13
Madhesh	Sarlahi	Dhankaul Rural Municipality	147	142	289	103	122	225	132	130	262	92	131	223	68	57	125	542	582	1124	25	39	64	43	35	78	26	24	50	94	98	192	8	15	23	1	9	10	9	24	33	0	0	0	0	0	0	0	0	0
Madhesh	Sarlahi	Godaita Municipality	138	153	291	182	182	364	211	228	439	231	217	448	138	146	284	900	926	1826	101	100	201	73	73	146	62	84	146	236	257	493	40	51	91	31	69	100	71	120	191	8	13	21	14	23	37	22	36	58
Madhesh	Sarlahi	Harion Municipality	52	62	114	72	61	133	66	69	135	41	60	101	43	34	77	274	286	560	32	38	70	27	27	54	37	32	69	96	97	193	35	33	68	22	12	34	57	45	102	32	11	43	21	19	40	53	30	83
Madhesh	Sarlahi	Haripur Municipality	102	113	215	70	75	145	98	96	194	56	63	119	54	46	100	380	393	773	38	56	94	43	48	91	48	34	82	129	138	267	31	34	65	32	29	61	63	63	126	18	18	36	8	12	20	26	30	56
Madhesh	Sarlahi	Haripurwa Municipality	100	124	224	105	82	187	123	130	253	89	72	161	69	65	134	486	473	959	51	51	102	27	36	63	59	54	113	137	141	278	19	18	37	12	18	30	31	36	67	8	5	13	1	8	9	9	13	22
Madhesh	Sarlahi	Ishworpur Municipality	159	179	338	180	185	365	189	181	370	189	177	366	149	151	300	866	873	1739	100	122	222	105	95	200	92	83	175	297	300	597	78	74	152	57	66	123	135	140	275	30	26	56	22	19	41	52	45	97
Madhesh	Sarlahi	Kabilasi Municipality	134	131	265	153	140	293	186	146	332	152	121	273	149	132	281	774	670	1444	96	100	196	57	92	149	67	88	155	220	280	500	34	68	102	33	47	80	67	115	182	6	13	19	4	10	14	10	23	33
Madhesh	Sarlahi	Kaudena Rural Municipality	79	96	175	128	121	249	133	122	255	132	100	232	117	86	203	589	525	1114	79	64	143	52	55	107	38	33	71	169	152	321	19	28	47	19	21	40	38	49	87	0	4	4	3	5	8	3	9	12
Madhesh	Sarlahi	Lalbandi Municipality	158	170	328	128	156	284	149	152	301	127	120	247	107	122	229	669	720	1389	109	103	212	89	114	203	109	100	209	307	317	624	88	90	178	69	73	142	157	163	320	37	32	69	42	56	98	79	88	167
Madhesh	Sarlahi	Malangwa Municipality	86	86	172	110	100	210	116	105	221	89	89	178	101	97	198	502	477	979	75	66	141	67	44	111	40	63	103	182	173	355	28	45	73	24	39	63	52	84	136	1	3	4	0	2	2	1	5	6
Madhesh	Sarlahi	Parsa Rural Municipality	28	48	76	22	28	50	46	46	92	24	22	46	45	29	74	165	173	338	31	28	59	19	36	55	16	30	46	56	94	160	34	30	64	22	24	46	56	54	110	4	10	14	8	10	18	12	20	32
Madhesh	Sarlahi	Ramnagar Rural Municipality	62	64	126	98	80	178	101	121	222	110	107	217	94	88	182	465	460	925	36	46	82	48	56	104	34	48	82	118	150	268	28	17	45	18	29	47	46	46	92	3

Total Number of Dalit students in all types of schools

Province Name	District	Local Level Name	G1			G2			G3			G4			G5			G1-5			G6			G7			G8			G6-8			G9			G10			G9-10			G11			G12			G11-12		
			Girls	Boys	Total	Girls	Boys	Total	Girls	Boys	Total	Girls	Boys	Total	Girls	Boys	Total	Girls	Boys	Total	Girls	Boys	Total	Girls	Boys	Total	Girls	Boys	Total	Girls	Boys	Total	Girls	Boys	Total	Girls	Boys	Total	Girls	Boys	Total	Girls	Boys	Total	Girls	Boys	Total	Girls	Boys	Total
Madhesh	Rautahat	Garuda Municipality	202	202	404	105	136	241	158	153	311	145	163	308	131	125	256	741	779	1520	50	67	117	70	77	147	53	79	132	173	223	396	38	53	91	36	60	96	74	113	187	16	41	57	14	45	59	30	86	116
Madhesh	Rautahat	Gaur Municipality	81	70	151	84	86	170	105	97	202	101	103	204	71	98	169	442	454	896	57	61	118	51	49	100	36	52	88	144	162	306	18	23	41	27	29	56	45	52	97	2	2	4	2	9	11	4	11	15
Madhesh	Rautahat	Gujara Municipality	101	114	215	91	109	200	160	122	282	135	130	265	122	132	254	609	607	1216	69	66	135	65	58	123	54	69	123	188	193	381	28	37	65	36	25	61	64	62	126	10	22	32	11	22	33	21	44	65
Madhesh	Rautahat	Ishanath Municipality	51	58	109	57	59	116	70	72	142	61	55	116	53	51	104	292	295	587	47	24	71	31	39	70	40	37	77	118	100	218	31	20	51	27	25	52	58	45	103	3	1	4	7	6	13	10	7	17
Madhesh	Rautahat	Katahariya Municipality	153	135	288	178	163	341	172	188	360	158	129	287	136	120	256	797	735	1532	105	94	199	71	70	141	82	75	157	258	239	497	47	74	121	28	38	66	75	112	187	20	21	41	30	39	69	50	60	110
Madhesh	Rautahat	Madav Narayan Municipality	176	195	371	117	164	281	219	214	433	216	221	437	129	146	275	857	940	1797	98	103	201	59	77	136	60	66	126	217	246	463	34	50	84	27	30	57	61	80	141	5	9	14	2	13	15	7	22	29
Madhesh	Rautahat	Maulapur Municipality	86	78	164	88	81	169	97	70	167	106	73	179	68	50	118	445	352	797	94	66	160	76	78	154	61	68	129	231	212	443	61	79	140	25	29	54	86	108	194	7	10	17	34	41	75	41	51	92
Madhesh	Rautahat	Paroha Municipality	114	112	226	93	74	167	69	78	147	78	70	148	60	68	128	414	402	816	46	40	86	40	31	71	68	29	97	154	100	254	22	17	39	19	21	40	41	38	79	7	10	17	5	6	11	12	16	28
Madhesh	Rautahat	Phatuwa Bijayapur Municipality	90	72	162	103	103	206	98	116	214	90	82	172	98	62	160	479	435	914	67	47	114	66	46	112	47	59	106	180	152	332	27	43	70	27	22	49	54	65	119	1	8	9	7	29	36	8	37	45
Madhesh	Rautahat	Rajdevi Municipality	99	101	200	121	146	267	215	224	439	217	183	400	148	149	297	800	803	1603	117	137	254	85	121	206	78	75	153	280	333	613	34	42	76	41	49	90	75	91	166	23	33	56	6	12	18	29	45	74
Madhesh	Rautahat	Rajpur Municipality	46	45	91	66	75	141	86	83	169	80	82	162	35	54	89	313	339	652	35	20	55	16	16	32	22	13	35	73	49	122	3	10	13	1	5	6	4	15	19	0	0	0	2	3	5	2	3	5
Madhesh	Rautahat	Yamunamai Rural Municipality	72	93	165	94	95	189	91	80	171	65	77	142	88	81	169	410	426	836	72	54	126	55	71	126	30	45	75	157	170	327	50	43	93	13	34	47	63	77	140	15	14	29	9	7	16	24	21	45
Madhesh	Bara	Aadarsha Kotwal Rural Municipality	53	89	142	44	69	113	66	71	137	29	39	68	30	29	59	222	297	519	18	44	62	13	18	31	15	23	38	46	85	131	6	8	14	14	16	30	20	24	44	0	2	2	1	2	3	1	4	5
Madhesh	Bara	Baragadi Rural Municipality	156	166	322	132	168	300	129	130	259	133	99	232	61	72	133	611	635	1246	41	48	89	56	42	98	29	29	58	126	119	245	9	24	33	15	26	41	24	50	74	0	0	0	0	0	0	0	0	0
Madhesh	Bara	Bishrampur Rural Municipality	54	70	124	70	75	145	44	39	83	36	45	81	46	57	103	250	286	536	29	30	59	22	16	38	12	17	29	63	63	126	9	15	24	7	7	14	16	22	38	0	0	0	0	0	0	0	0	0
Madhesh	Bara	Devtal Rural Municipality	51	61	112	55	58	113	46	34	80	29	33	62	35	41	76	216	227	443	23	23	46	12	13	25	18	7	25	53	43	96	12	11	23	1	4	5	13	15	28	0	0	0	0	0	0	0	0	0
Madhesh	Bara	Jeetpursimara Sub Metropolitan City	315	305	620	327	312	639	269	291	560	204	248	452	214	217	431	1329	1373	2702	161	188	349	121	170	291	96	126	222	378	484	862	64	108	172	59	95	154	123	203	326	38	48	86	26	29	55	64	77	141
Madhesh	Bara	Kalaiya Sub Metropolitan City	243	261	504	228	265	493	284	278	562	242	261	503	214	201	415	1211	1266	2477	92	132	224	140	119	259	105	130	235	337	381	718	86	99	185	57	91	148	143	190	333	24	30	54	34	39	73	58	69	127
Madhesh	Bara	Karaiyamai Rural Municipality	122	128	250	133	136	269	156	108	264	109	109	218	107	90	197	627	571	1198	47	44	91	37	37	74	30	23	53	114	104	218	9	11	20	10	6	16	19	17	36	10	6	16	5	3	8	15	9	24
Madhesh	Bara	Kolhabi Municipality	151	165	316	103	126	229	125	128	253	83	120	203	81	86	167	543	625	1168	56	50	106	40	60	100	33	27	60	129	137	266	34	25	59	25	21	46	59	46	105	10	19	29	8	8	16	18	27	45
Madhesh	Bara	Mahagadhimai Municipality	142	199	341	119	130	249	132	152	284	101	89	190	68	84	152	562	654	1216	65	53	118	34	59	93	44	46	90	143	158	301	27	34	61	27	42	69	54	76	130	9	12	21	7	8	15	16	20	36
Madhesh	Bara	Nijgadh Municipality	25	29	54	26	30	56	20	21	41	23	29	52	27	23	50	121	132	253	24	16	40	17	11	28	21	16	37	62	43	105	14	15	29	24	10	34	38	25	63	5	2	7	13	18	31	18	20	38
Madhesh	Bara	Pachrauta Piparpati Municipality	194	230	424	139	162	301	114	125	239	120	83	203	118	94	212	685	694	1379	69	42	111	29	24	53	29	32	61	127	98	225	15	25	40	14	14	28	29	39	68	2	10	12	6	5	11	8	15	23
Madhesh	Bara	Parwanipur Rural Municipality	33	29	62	39	49	88	60	49	109	34	39	73	34	46	80	200	212	412	26	31	57	20	28	48	23	25	48	69	84	153	29	20	49	24	23	47	53	43	96	4	2	6	1	2	3	5	4	9
Madhesh	Bara	Pheta Rural Municipality	98	98	196	95	96	191	106	102	208	86	61	147	87	60	147	472	417	889	43	36	79	33	28	61	62	38	100	138	102	240	59	34	93	34	39	73	93	73	166	4	2	6	0	0	0	4	2	6
Madhesh	Bara	Prasauni Rural Municipality	39	33	72	43	29	72	42	44	86	28	41	69	54	36	90	206	183	389	38	21	59	30	35	65	41	32	73	109	88	197	31	32	63	28	29	57	59	61	120	0	0	0	1	4	5	1	4	5
Madhesh	Bara	Simroungadh Municipality	170	223	393	145	176	321	168	175	343	132	135	267	133	147	280	748	856	1604	36	43	79	45	62	107	42	48	90	123	153	276	34	46	80	31	49	80	65	95	160	8	6	14	8	3	11	16	9	25
Madhesh	Bara	Subarna Rural Municipality	74	107	181	78	94	172	73	88	161	89	81	170	66	72	138	380	442	822	40	28	58	18	36	54	21	24	45	69	88	157	14	25	39	20	23	43	34	48	82	5	13	18	3	7	10	8	20	28
Madhesh	Parsa	Bahudarmai Municipality	78	57	135	57	68	125	80	74	154	60	61	121	57	58	115	332	318	650	29	31	60	25	35	60	32	45	77	86	111	197	24	37	61	16	41	57	40	78	118	13	8	21	6	14	20	19	22	41
Madhesh	Parsa	Bindabasini Rural Municipality	102	98	200	102	83	185	106	82	188	85	70	155	70	64	134	465	397	862	54	53	107	54	54	108	51	56	107	159	163	322	28	34	62	26	32	58	54	66	120	0	0	0	0	0	0	0	0	0
Madhesh	Parsa	Birgunj Metropolitan City	329	375	704	407	487	894	436	475	911	377	408	785	356	337	693	1905	2082	3987	202	229	431	219	242	461	195	298	493	616	769	1385	132	220	352	94	202	296	226	422	648	35	75	110	15	24	39	50	99	149
Madhesh	Parsa	Chhipaharmai Rural Municipality	60	70	130	81	67	148	43	70	113	37	51	88	31	46	77	252	304	556	13	32	45	12	17	29	11	12	23	36	61	97	18	25	43	11	13	24	29	38	67	1	6	7	3	4	7	4	10	14
Madhesh	Parsa	Dhobini Rural Municipality	42	66	108	64	61	125	38	56	94	38	38	76	41	34	75	223	255	478	39	28	67	48	47	95	49	33	82	136	108	244	23	18	41	14	14	28	37	32	69	15	12	27	0	0	0	15	12	27
Madhesh	Parsa	Jaganathpur Rural Municipality	83	107	190	113	92	205	120	112	232	95	88	183	114	114	228	525	513	1038	27	7	34	5	11	16	11	17	28	43	35	78	7	18	25	0	2	2	7	20	27	1	0	1	1	4	5	2	4	6
Madhesh	Parsa	Jira Bhawani Rural Municipality	138	115	253	127	116	243	140	142	282	71	97	168	76	93	169	552	563	1115	43	39	82	42	41	83	31	33	64	116	113	229	19	22	41	22	28	50	41	50	91	10	9	19	3	4	7	13	13	26
Madhesh	Parsa	Katlamai Rural Municipality	56	50	106	69	82	151	67	60	127	99	80	179	60	39	99	351	311	662	38	33	71	52	27	79	27	18	45	117	78	195	22	18	40	11	4	15	33	22	55	13	4	17	3	2	5	16	6	22
Madhesh	Parsa	Pakahamainpur Rural Municipality	85	86	171	104	123	227	126	101	227	76	65	141	110	78	188	501	453	954	53	41	94	47	51	98	44	50	94	144	142	286	31	40	71	21	32	53	52	72	124	8	8	16	8	9	17	16	17	33
Madhesh	Parsa	Parsagadi Municipality	197	191	388	179	170	349	146	177	323	196	170	366	105	125	230	823	833	1656	84	78	162	73	69	142	60	84	144	217	231	448	32	20	52	32	24	56	64	44	108	9	18	27	13	8	21	22	26	48
Madhesh	Parsa	Paterwasugauli Rural Municipality	151	167	318	142	153	295	126	140	266	122	123	245	100	102	202	641	685	1326	37	58	95	37	38	75	25	28	53	99	124	223	20	25	45	12	12	24	32	37	69	7	9	16	1	1	2	8	10	18
Madhesh	Parsa	Pokhariya Municipality	148	123	271	120	118	238	119	111	230	106	94	200	96	79	175	589	525	1114	60	42	102	60	64	124	30	42	72	150	148	298	31	43	74	19	36	55	50	79	129	6	10	16	21	37	58	27	47	74
Madhesh	Parsa	Sakhuwa Prasauni Rural Municipality	148	143	291	184	168	352	147	144	291	143	144	287	123	171	294	745	770	1515	78	79	157	64	69	133	76	54	130	218	202	420	50	38	88	21	22	43	71	60	131	20	7	27	8	7	15	28	14	42
Madhesh	Parsa	Thori Rural Municipality	10	20	30	19	14	33	25	18	43	34	27	61	27	19	46	115	98	213	11	12	23	15	18	33	16	11	27	42	41	83	17	13	30	10	8	18	27	21	48	8	9	17	7	6	13	15	15	30
Bagmati	Sindhuli	Dudhauli Municipality	156	147	303	135	137	272	171	149	320	158	145	303	97	101	198	717	679	1396	113	91	204	96	102	198	105	71	176	314	264	578	82	73	155	66	54	120	148	127	275	53	33	86	51	35	86	104	68	172
Bagmati	Sindhuli	Ghanglekh Rural Municipality	8	10	18	9	5	14	7	10	17	8	4	12	7	6	13	39	35	74	6	4	10	6	7	13	13	6	19	25	17	42	8	5	13	5	11	16	13	16	29	5	1	6	10	5	15	15	6	21
Bagmati	Sindhuli	Golanjor Rural Municipality	88	103	191	49	87	136	75	77	152	67	63	130	61	80	141	340	410	750	72	61	133	53	62	115	62	51	113	187	174	361	52	44	96	54	39	93	106	83	189	19	19	38	23	17	40	42	36	78
Bagmati	Sindhuli	Hariharpurgadhi Rural Municipality	23	26	49	21	13	34	21	22	43	17	15	32	21	22	43	103	98	201	20	16	36	21	11	32	16	26	42	57	53	110	10	10	20	4	8	12	14	18	32	9	5	14	8	8	16	17	13	30
Bagmati	Sindhuli	Kamalamai Municipality	139	160	299	136	164	300	136	127	263	88	121	209	113	82	195	612	654	1266	83	93	176	93	102	195	108	88	196	284	283	567	104	105	209	120	80	200	224	185	409	79	62	141	77	51	128	156	113	269
Bagmati	Sindhuli	Marin Rural Municipality	32	34	66	24	16	40	27	24	51	27	22	49	14	28	42	124	124	248	16	20	36	21	21	42	27	28	55	64	69	133	10	17	27	29	24	53	39	41	80	18	10	28	18	12	30	36	22	58
Bagmati	Sindhuli	Phikkal Rural Municipality	54	65	119	64	59	123	52	70	122	59	49	108	61	39	100	290	282	572	48	43	91	40	36	76	44	40	84	132	119	251	30	37	67	40	32	72	70	69	139	26	22	48	17	12	29	43	34	77
Bagmati	Sindhuli	Sunkoshi Rural Municipality	79	75	154	51	45	96	43	57	100	56	51	107	50	52	102	279	280	559	53	35	88	43	45	88	49	38	87	145	118	263	65	31	96	42	31	73	107	62	169	29	18	47	28	9	37	57	27	84
Bagmati	Sindhuli	Tinpatan Rural Municipality	130	146	276	90	104	194	90	99	189	95	97	192	93	96	189	498	542	1040	85	79	164	79	91	170	63	73	136	227	243	470	65	70	135	55	40	95	120	110	230	46	46	92	45	27	72	91	73	164
Bagmati	Ramechhap	Doramba Rural Municipality	17	19	36	17	34	51	22	18	40	12	13	25	21	20	41	89	104	193	24	22	46	16	21	37	24	12	36	64	55	119	18	14	32	11	8	19	29	22	51	7	4	11	7	5	12	14	9	23
Bagmati	Ramechhap	Gokulganga Rural Municipality	18	35	53	24	21	45	26	17	43	14	16	30	20	18	38	102	107	209	19	15	34	18	27	45	20	13	33	57	55	112	18	15	33	18	15	33	36	30	66	15	7	22	11	5	16	26	12	38
Bagmati	Ramechhap	Khadadevi Rural Municipality	14	24	38	20	10	30	18	19	37	12	14	26	18	19	37	82	86	168	16	18	34	24	16	40	14	19	33	54	53	107	13	13	26	19	28	47	32	41	73	8	5	13	12	4	16	20	9	29
Bagmati	Ramechhap	Likhu Tamakoshi Rural Municipality	23	20	43	24	28	52	29	26	55	26	21	47	22	24	46	124	119	243	20	21	41	26	11	37	27	21	48	73	53	126	18	27	45	19	21	40	37	48	85	21	10	31	19	12	31	40	22	62
Bagmati	Ramechhap	Manthali Municipality	101	82	183	79	81	160	83	86	169	71	78	149	69	69	138	403	396	799	89	76	165	81	66	147	67	70	137	237	212	449	75	61	136	40	41	81	115	102	217	30	19	49	28	25	53	58	44	102
Bagmati	Ramechhap	Ramechhap Municipality	42	38	80	39	37	76	38	44	82	36	30	66	36	30	66	191	179	370	26	25	51	23	34	57	31	32	63	80	91	171	29	24	53	26	22	48	55	46	101	23	19	42	12	16	28	35	35	70
Bagmati	Ramechhap	Sunapati Rural Municipality	17	10	27	9	17	26	11	19	30	14	11	25	8	23	31	59	80	139	10	8	18	21	16	37	8	11	19	39	35	74	8	11	19	15	6	21	23	17	40	6	7	13	9	0	9	15	7	22
Bagmati	Ramechhap	Umakunda Rural Municipality	22	29	51	19	20	39	18	21	39	18	10	28	24	16	40	101	96	197	22	15	37	18	22	40	16	21	37	56	58	114	27	20	47	14	9	23	41	29	70	11	3	14	5	4	9	16	7	23
Bagmati	Dolakha	Baiteshwor Rural Municipality	53	37	90	39	36	75	35	40	75	39	37	76	39	32	71	205	182	387	37	24	61	29	35	64	42	41	83	108	100	208	29	29	58	24	39	63	53	68	121	30	19	49	9	10	19	39	29	68
Bagmati	Dolakha	Bhimeshwor Municipality	30	26	56	23	34	57	27	25	52	25	30	55	26	26	52	131	141	272	37	14	51	30	19	49	37	37	74	104	70	174	42	27	69	20	35	55	62	62	124	19	15	34	10	7	17	29	22	51
Bagmati	Dolakha	Bigu Rural Municipality	30	21	51	22	20	42	14	21	35	22	16	38	11	22	33	99	100	199	14	16	30	15	18	33	9	11	20	38	45	83	20	13	33	11	12	23	31	25	56	6	6	12	3	4	7	9	10	19
Bagmati	Dolakha	Gaurisharankar Rural Municipality	20	33	53	26	18	44	20	27	47	23	16	39	19	19	38	108	113	221	24	13	37	14	18	32	15	16	31	53	47	100	15	19	34	8	15	23	23	34	57	11	9	20	5	3	8	16	12	28
Bagmati	Dolakha	Jiri Municipality	15	13	28	13	20	33	16	8	24	16	8	24	10	11	21	70	60	130	8	26	34	15	16	31	10	17	27	33	59	92	13	7	20	14	7	21	27	14	41	5	7	12	2	2	4	7	9	16
Bagmati	Dolakha	Kalinchok Rural Municipality	7	13	20	10	10	20	13	21	34	14	18	32	14	16	30	58	78	136	17	11	28	15	13	28	11	15	26	43	39	82	8	13	21	10	10	20	18	23	41	6	4	10	8	4	12	14	8	22
Bagmati	Dolakha	Melung Rural Municipality	26	25	51	19	27	46	16	15	31	25	14	39	20	20	40	106	101	207	11	18	29	23	20	43	26	13	39	60	51	111	19	17	36	20	14	34	39	31	70	1	6	7	7	8	15	8	14	22
Bagmati	Dolakha	Sailung Rural Municipality	10	17	27	14	7	21	16	10	26	18	12	30	15	13	28	73	59	132	8	12	20	19	12	31	13	18	31	40	42	82	17	9	26	11	15	26	28	24	52	5	4	9	2	6	8	7	10	17
Bagmati	Dolakha	Tamakoshi Rural Municipality	42	40	82	32	44	76	36	45	81	41	40	81	31	31	62	182	200	382	32	45	77	43	32	75	26	35	61	101	112	213	50	35	85	32	25	57	82	60	142	17	14	31	20	2	22	37	16	53
Bagmati	Sindhupalchok	Balefi Rural Municipality	14	14	28	18	18	36	17	18	35	18	27	45	13	18	31	80	95	175	15	22	37	21	13	34	26	10	36	62	45	107	15	18	33	22	14	36	37	32	69	14	16	30	23	6	29	37	22	59
Bagmati	Sindhupalchok	Barhabise Municipality	19	21	40	12	16	28	15	14	29	23	19	42	21	27	48	90	97	187	20	16	36	11	13	24	16	17	33	47	46	93	9	7	16	9	7	16	18	14	32	7	10	17	11	6	17	18	16	34
Bagmati	Sindhupalchok	Bhotekoshi Rural Municipality	21	40	61	20	18	38	24	19	43	19	19	38	24	17	41	108	113	221	23	25	48	14	22	36	28	27	55	65	74	139	13	13	26	8	13	21	21	26	47	7	7	14	8	5	13	15	12

Total Number of Dalit students in all types of schools

Province Name	District	Local Level Name	G1			G2			G3			G4			G5			G1-5			G6			G7			G8			G6-8			G9			G10			G9-10			G11			G12			G11-12		
			Girls	Boys	Total	Girls	Boys	Total	Girls	Boys	Total	Girls	Boys	Total	Girls	Boys	Total	Girls	Boys	Total	Girls	Boys	Total	Girls	Boys	Total	Girls	Boys	Total	Girls	Boys	Total	Girls	Boys	Total	Girls	Boys	Total	Girls	Boys	Total	Girls	Boys	Total	Girls	Boys	Total	Girls	Boys	Total
Bagmati	Sindhupalchok	Panchpokhari Thangpal Rural Municipality	21	21	42	14	15	29	19	22	41	16	10	26	14	9	23	84	77	161	13	4	17	12	13	25	5	11	16	30	28	58	10	13	23	11	5	16	21	18	39	4	1	5	5	3	8	9	4	13
Bagmati	Sindhupalchok	Sunkoshi Rural Municipality	22	36	58	22	21	43	28	24	52	23	24	47	23	26	49	118	131	249	19	21	40	17	12	29	15	20	35	51	53	104	29	27	56	25	17	42	54	44	98	15	17	32	16	14	30	31	31	62
Bagmati	Sindhupalchok	Tripurasundari Rural Municipality	7	3	10	10	11	21	10	8	18	4	10	14	5	5	10	36	37	73	11	24	2	9	11	3	11	14	18	31	49	10	3	13	12	8	20	22	11	33	6	3	9	6	0	6	12	3	3	15
Bagmati	Kavrepalanchok	Banepa Municipality	49	30	79	59	45	104	46	60	106	42	48	90	49	44	93	245	227	472	43	59	102	55	44	99	48	34	82	146	137	283	30	32	62	49	48	97	79	80	159	49	40	89	28	39	67	77	79	156
Bagmati	Kavrepalanchok	Bethanchowk Rural Municipality	3	12	15	4	6	10	7	6	13	5	5	10	8	7	15	27	36	63	4	8	6	5	11	8	0	8	18	9	27	10	4	14	4	0	4	14	4	18	2	2	4	3	0	3	5	2	7
Bagmati	Kavrepalanchok	Bhumlu Rural Municipality	18	15	33	19	20	39	13	16	29	19	15	34	11	7	18	80	73	153	15	16	31	10	12	22	13	5	18	38	33	71	3	10	13	10	14	24	13	24	37	12	8	20	5	8	13	17	16	33
Bagmati	Kavrepalanchok	Chaurideurali Rural Municipality	18	29	47	18	17	35	18	18	36	23	13	36	11	9	20	88	86	174	17	17	34	19	21	40	10	14	24	46	52	98	19	17	36	24	20	44	43	57	80	8	2	10	3	7	10	11	9	20
Bagmati	Kavrepalanchok	Dhulikhel Municipality	47	37	84	37	39	76	32	29	61	19	21	40	24	25	49	159	151	310	23	22	45	18	26	44	20	29	49	61	77	138	34	26	60	20	15	35	54	41	95	19	7	26	11	7	18	30	14	44
Bagmati	Kavrepalanchok	Khanikhola Rural Municipality	1	4	5	5	4	9	3	4	7	1	3	4	5	3	8	15	18	33	1	0	1	2	2	4	1	3	4	4	5	9	1	1	2	1	2	3	2	3	5	0	1	1	1	0	1	1	1	2
Bagmati	Kavrepalanchok	Mahabharat Rural Municipality	13	8	21	9	13	22	6	8	14	7	10	17	15	15	30	50	54	104	9	5	14	5	9	14	9	4	13	23	18	41	4	6	10	2	3	5	6	9	15	3	1	4	3	2	5	6	3	9
Bagmati	Kavrepalanchok	Mandandeupur Municipality	23	29	52	27	41	68	33	46	79	42	35	77	26	22	48	151	173	324	25	36	61	39	25	64	29	27	56	93	88	181	24	24	48	40	29	69	64	53	117	15	5	20	23	14	37	38	19	57
Bagmati	Kavrepalanchok	Namobuddha Municipality	40	44	84	42	38	80	41	50	91	41	36	77	41	39	80	205	207	412	35	36	71	24	27	51	33	25	58	92	88	180	24	18	42	24	12	36	48	30	78	15	12	27	10	8	18	25	20	45
Bagmati	Kavrepalanchok	Panauti Municipality	21	24	45	19	32	51	24	21	45	30	26	56	23	19	42	117	122	239	24	20	44	21	16	37	27	24	51	72	60	132	26	11	37	12	24	36	38	35	73	12	7	19	15	10	25	27	17	44
Bagmati	Kavrepalanchok	Panchkhal Municipality	49	59	108	57	57	114	63	64	127	45	66	111	49	64	113	263	310	573	54	58	112	53	45	98	56	47	103	163	150	313	63	34	97	38	43	81	101	77	178	27	14	41	22	15	37	49	29	78
Bagmati	Kavrepalanchok	Roshi Rural Municipality	31	16	47	23	21	44	24	20	44	20	11	31	29	19	48	127	87	214	25	24	49	15	8	23	23	11	34	63	43	106	20	19	39	21	17	38	41	36	77	9	4	13	6	1	7	15	5	20
Bagmati	Kavrepalanchok	Temal Rural Municipality	13	6	19	9	7	16	10	6	16	3	8	11	3	14	17	38	41	79	6	7	13	12	7	19	6	10	16	24	24	48	6	9	15	3	6	9	9	15	24	4	3	7	5	2	7	9	5	14
Bagmati	Lalitpur	Bagmati Rural Municipality	3	2	5	2	3	5	3	6	9	1	4	5	3	6	9	12	21	33	5	10	15	1	3	4	3	4	7	9	17	26	5	5	10	3	3	6	8	8	16	3	1	4	4	0	4	7	1	8
Bagmati	Lalitpur	Godawari Municipality	61	91	152	59	45	104	56	76	132	65	72	137	66	77	143	307	361	668	61	51	112	64	57	121	58	58	116	183	166	349	65	56	121	55	62	117	120	118	238	51	25	76	27	32	59	78	57	135
Bagmati	Lalitpur	Konjyosom Rural Municipality	1	3	4	1	1	2	1	2	3	2	0	2	1	1	2	6	7	13	2	2	4	1	3	4	0	1	1	3	6	9	0	0	0	1	0	1	1	0	1	1	0	1	3	0	3	4	0	4
Bagmati	Lalitpur	Lalitpur Sub Metropolitan City	105	126	231	123	122	245	127	150	277	118	125	243	170	162	332	643	685	1328	136	143	279	111	142	253	161	157	318	408	442	850	144	124	268	120	103	223	264	227	491	131	120	251	85	95	180	216	215	431
Bagmati	Lalitpur	Mahalaxmi Municipality	55	75	130	68	61	129	61	80	141	64	70	134	53	75	128	301	361	662	57	58	115	49	57	106	72	59	131	178	174	352	64	37	101	42	29	71	106	66	172	36	23	59	7	13	20	43	36	79
Bagmati	Lalitpur	Mahankal Rural Municipality	1	1	2	0	2	2	3	3	6	1	1	2	1	1	2	6	8	14	3	2	5	1	3	4	2	1	3	6	6	12	3	2	5	2	2	4	5	4	9	2	1	3	0	0	0	2	1	3
Bagmati	Bhaktapur	Bhaktapur Municipality	68	97	165	45	56	101	38	43	81	35	52	87	44	50	94	230	298	528	45	54	99	52	57	109	41	50	91	138	161	299	38	57	95	29	40	69	67	97	164	38	41	79	32	22	54	70	63	133
Bagmati	Bhaktapur	Changunarayan Municipality	28	40	68	33	27	60	26	45	71	27	41	68	28	31	59	142	184	326	23	23	46	28	24	52	36	26	62	87	73	160	21	31	52	20	16	36	41	47	88	6	4	10	4	3	7	10	7	17
Bagmati	Bhaktapur	Madhyapur Thimi Municipality	21	29	50	24	31	55	23	32	55	19	36	55	26	46	72	113	174	287	30	29	59	26	41	67	20	43	63	76	113	189	19	16	35	13	19	32	32	35	67	22	22	44	21	18	39	43	40	83
Bagmati	Bhaktapur	Suryabinayak Municipality	41	63	104	48	35	83	41	50	91	39	42	81	36	38	74	205	228	433	40	34	74	23	39	62	43	32	75	106	105	211	27	48	75	17	27	44	44	75	119	24	14	38	19	8	27	43	22	65
Bagmati	Kathmandu	Budhanilkantha Municipality	98	91	189	98	121	219	67	106	173	93	90	183	86	92	178	442	500	942	78	80	158	64	80	144	73	76	149	215	236	451	71	81	152	63	75	138	134	156	290	51	57	108	35	33	68	86	90	176
Bagmati	Kathmandu	Chandragiri Municipality	76	85	161	75	82	157	63	74	137	74	90	164	62	90	152	350	421	771	75	89	164	73	61	134	73	70	143	221	220	441	50	66	116	52	36	88	102	102	204	24	16	40	5	10	15	29	26	55
Bagmati	Kathmandu	Dakshinkali Municipality	15	24	39	16	23	39	17	14	31	15	18	33	20	14	34	83	93	176	15	16	31	13	23	36	16	17	33	44	56	100	11	7	18	11	18	29	22	25	47	22	11	33	6	9	15	28	20	48
Bagmati	Kathmandu	Gokarneshwor Municipality	79	103	182	68	104	172	95	120	215	102	109	211	102	83	185	446	519	965	90	87	177	72	59	131	81	80	161	243	226	469	87	82	169	73	78	151	160	160	320	45	54	99	45	33	78	90	87	177
Bagmati	Kathmandu	Kageshwori Manahara Municipality	77	72	149	93	99	192	79	80	159	86	69	155	72	71	143	407	391	798	68	74	142	66	62	128	62	63	125	196	199	395	82	68	150	55	53	108	137	121	258	37	43	80	20	17	37	57	60	117
Bagmati	Kathmandu	Kathmandu Metropolitan City	337	489	826	344	444	788	379	424	803	387	434	821	312	374	686	1759	2165	3924	357	405	762	327	427	754	391	436	827	1075	1268	2343	390	404	794	377	435	812	767	839	1606	440	407	847	308	310	618	748	717	1465
Bagmati	Kathmandu	Kirtipur Municipality	40	34	74	30	40	70	35	50	85	33	44	77	31	49	80	169	217	386	37	51	88	35	53	88	41	36	77	113	140	253	28	38	66	29	38	67	57	76	133	29	41	70	18	30	48	47	71	118
Bagmati	Kathmandu	Nagarjun Municipality	44	55	99	34	50	84	51	64	115	48	58	106	39	44	83	216	271	487	44	48	92	32	43	75	30	46	76	106	137	243	27	33	60	41	21	62	68	54	122	12	12	24	7	3	10	19	15	34
Bagmati	Kathmandu	Shankharapur Municipality	17	17	34	10	19	29	26	14	40	12	13	25	12	12	24	77	75	152	17	11	28	8	15	23	10	9	19	35	35	70	14	14	28	9	9	18	23	23	46	13	7	20	4	5	9	17	12	29
Bagmati	Kathmandu	Tarakeshwor Municipality	54	67	121	55	72	127	68	84	152	63	75	138	50	62	112	290	360	650	62	68	130	68	64	132	65	59	124	195	191	386	57	59	116	54	50	104	111	109	220	54	55	109	39	35	74	93	90	183
Bagmati	Kathmandu	Tokha Municipality	56	53	109	59	64	123	38	67	105	43	56	99	40	47	87	236	287	523	44	46	90	37	55	92	57	55	112	138	156	294	44	54	98	48	56	104	92	110	202	49	37	86	35	39	74	84	76	160
Bagmati	Nuwakot	Belkotgadhi Municipality	50	54	104	39	36	75	46	57	103	49	55	104	47	56	103	231	258	489	47	34	81	43	53	96	43	39	82	133	126	259	37	28	65	22	24	46	59	52	111	11	5	16	10	12	22	21	17	38
Bagmati	Nuwakot	Bidur Municipality	75	82	157	64	83	147	90	87	177	92	77	169	62	92	154	383	421	804	87	70	157	75	71	146	88	59	147	250	200	450	64	49	113	64	45	109	128	94	222	36	18	54	25	21	46	61	39	100
Bagmati	Nuwakot	Dupcheshwar Rural Municipality	19	12	31	12	6	18	13	16	29	6	8	14	11	6	17	61	48	109	8	4	12	4	5	9	9	9	18	21	18	39	12	4	16	6	4	10	18	8	26	1	2	3	7	1	8	8	3	11
Bagmati	Nuwakot	Kakani Rural Municipality	18	17	35	15	16	31	11	9	20	8	19	27	9	14	23	61	75	136	9	6	15	8	10	18	11	12	23	28	28	56	8	9	17	8	6	14	16	15	31	6	1	7	1	0	1	7	1	8
Bagmati	Nuwakot	Kispang Rural Municipality	19	14	33	12	13	25	10	14	24	12	13	25	15	8	23	68	62	130	6	6	12	8	10	18	9	4	13	23	20	43	10	3	13	11	4	15	21	7	28	2	5	7	2	1	3	4	6	10
Bagmati	Nuwakot	Likhu Rural Municipality	22	25	47	31	26	57	18	25	43	20	25	45	29	23	52	120	124	244	25	21	46	13	18	31	12	10	22	50	49	99	17	15	32	11	11	22	28	26	54	10	8	18	6	4	10	16	12	28
Bagmati	Nuwakot	Myagang Rural Municipality	10	12	22	16	22	38	9	16	25	16	13	29	16	11	27	67	74	141	21	15	36	9	13	22	15	14	29	45	42	87	20	13	33	17	15	32	37	28	65	10	4	14	4	8	12	14	12	26
Bagmati	Nuwakot	Panchakanya Rural Municipality	18	26	44	16	21	37	22	20	42	26	20	46	19	19	38	101	106	207	19	15	34	17	15	32	14	13	27	50	43	93	15	16	31	11	9	20	26	25	51	6	2	8	2	8	10	8	10	18
Bagmati	Nuwakot	Shivapuri Rural Municipality	28	16	44	22	19	41	23	14	37	19	18	37	9	10	19	101	77	178	23	19	42	10	14	24	20	6	26	53	39	92	18	13	31	8	10	18	26	23	49	12	12	24	11	5	16	23	17	40
Bagmati	Nuwakot	Suryagadhi Rural Municipality	16	21	37	15	8	23	11	10	21	14	8	22	6	4	10	62	51	113	9	7	16	12	9	21	6	10	16	27	26	53	7	4	11	6	11	17	13	15	28	3	3	6	1	2	3	4	5	9
Bagmati	Nuwakot	Tadi Rural Municipality	18	11	29	17	12	29	22	12	34	11	14	25	7	10	17	75	59	134	10	9	19	15	14	29	12	18	30	37	41	78	17	2	19	11	6	17	28	8	36	5	2	7	2	3	5	7	5	12
Bagmati	Nuwakot	Tarkeshwar Rural Municipality	37	40	77	36	28	64	31	35	66	32	27	59	24	30	54	160	160	320	26	22	48	20	24	44	22	16	38	68	62	130	26	13	39	10	9	19	36	22	58	8	2	10	3	3	6	11	5	16
Bagmati	Rasuwa	Aamachhodingmo Rural Municipality	0	6	6	1	2	3	1	3	4	3	2	5	0	4	4	5	17	22	1	3	4	1	0	1	1	4	5	3	7	10	2	2	4	1	0	1	3	2	5	0	0	0	1	1	2	1	1	2
Bagmati	Rasuwa	Gosaikunda Rural Municipality	2	2	4	2	2	4	2	1	3	3	2	5	3	2	5	12	9	21	0	0	0	2	1	3	2	2	4	4	3	7	1	0	1	1	0	1	2	0	2	1	1	2	0	0	0	1	1	2
Bagmati	Rasuwa	Kalika Rural Municipality	7	9	16	10	2	12	3	4	7	4	2	6	6	7	13	30	24	54	7	8	15	10	4	14	3	5	8	20	17	37	8	1	9	2	7	9	10	8	18	5	4	9	4	1	5	9	5	14
Bagmati	Rasuwa	Naukunda Rural Municipality	5	1	6	3	1	4	3	3	6	0	3	3	2	1	3	13	9	22	0	1	1	1	2	3	4	1	5	5	4	9	6	1	7	1	2	3	7	3	10	1	0	1	0	0	0	1	0	1
Bagmati	Rasuwa	Uttargaya Rural Municipality	4	5	9	8	2	10	7	6	13	5	2	7	1	5	6	25	20	45	5	7	12	3	1	4	7	3	10	15	11	26	1	3	4	4	0	4	5	3	8	1	0	1	1	2	3	2	2	4
Bagmati	Dhading	Benighat Rorang Rural Municipality	61	53	114	56	39	95	72	59	131	45	55	100	55	36	91	289	242	531	53	37	90	47	38	85	42	30	72	142	105	247	45	46	91	56	31	87	101	77	178	36	15	51	28	26	54	64	41	105
Bagmati	Dhading	Dhunibesi Municipality	28	44	72	41	43	84	51	28	79	26	40	66	33	36	69	179	191	370	21	30	51	20	28	48	30	22	52	71	80	151	28	22	50	14	20	34	42	42	84	16	10	26	19	8	27	35	18	53
Bagmati	Dhading	Gajuri Rural Municipality	45	52	97	36	47	83	37	36	73	23	42	65	38	36	74	179	213	392	33	20	53	30	36	66	33	21	54	96	77	173	31	17	48	19	14	33	50	31	81	18	10	28	23	14	37	41	24	65
Bagmati	Dhading	Galchi Rural Municipality	54	85	139	61	55	116	58	65	123	51	60	111	54	54	108	278	319	597	34	42	76	50	30	80	44	33	77	128	105	233	36	43	79	41	21	62	77	64	141	14	18	32	15	15	30	29	33	62
Bagmati	Dhading	Gangajamuna Rural Municipality	31	35	66	28	30	58	20	28	48	27	21	48	22	41	63	128	155	283	29	28	57	24	32	56	23	19	42	76	79	155	21	33	54	25	25	50	46	58	104	13	10	23	5	1	6	18	11	29
Bagmati	Dhading	Jwalamukhi Rural Municipality	50	50	100	70	51	121	50	59	109	52	47	99	58	47	105	280	254	534	43	45	88	68	53	121	46	53	99	157	151	308	61	54	115	68	38	106	129	92	221	18	11	29	21	5	26	39	16	55
Bagmati	Dhading	Khaniyabash Rural Municipality	12	8	20	14	13	27	7	6	13	7	8	15	9	9	18	49	44	93	8	2	10	4	7	11	10	8	18	22	17	39	3	5	8	0	4	4	3	9	12	4	3	7	1	0	1	5	3	8
Bagmati	Dhading	Netrawati Dabjong Rural Municipality	15	17	32	11	11	22	14	14	28	11	11	22	12	15	27	63	68	131	17	11	28	18	29	47	10	8	18	45	48	93	16	9	25	10	4	14	26	13	39	2	5	7	3	2	5	5	7	12
Bagmati	Dhading	Nilkantha Municipality	123	146	269	107	139	246	140	137	277	122	144	266	134	122	256	626	688	1314	147	120	267	124	128	252	101	107	208	372	355	727	117	109	226	107	68	175	224	177	401	71	44	115	54	37	91	125	81	206
Bagmati	Dhading	Rubi Valley Rural Municipality	16	16	32	13	13	26	9	10	19	22	7	29	6	3	9	66	49	115	10	8	18	9	5	14	5	11	16	24	24	48	2	10	12	4	2	6	6	12	18	0	3	3	2	1	3	2	4	6
Bagmati	Dhading	Siddhalek Rural Municipality	58	77	135	57	68	125	69	67	136	64	67	131	59	77	136	307	356	663	69	67	136	49	59	108	77	60	137	195	186	381	87	46	133	57	47	104	144	93	237	22	17	39	30	14	44	52	31	83
Bagmati	Dhading	Thakre Rural Municipality	31	47	78	26	33	59	29	23	52	27	41	68	32	30	62	145	174	319	22	29	51	25	25	50	27	35	62	74	89	163	43	25	68	25	22	47	68	47	115	24	14	38	24	7	31	48	21	69
Bagmati	Dhading	Tripura sundari Rural Municipality	49	47	96	43	57	100	47	41	88	50	36	86	55	36	91	244	217	461	56	54	110	55	45	100	54	39	93	165	138	303	45	40	85	41	42	83	86	82	168	35	21	56	25	10	35	60	31	91
Bagmati	Makwanpur	Bagmati Rural Municipality	21	21	42	22	25	47	16	15	31	16	13	29	14	21	35	89	95	184	21	12	33	27	13	40	21	13	34	69	38	107	11	4	15	24	11	35	35	15	50	6	10	16	9	3	12	15	13	28
Bagmati	Makwanpur	Bakaiya Rural Municipality	18	13	31	15	19	34	13	20	33	14	19	33	22	17	39	82	88	170	15	12	27	22	18	40	17	20	37	54	50	104	10	9	19	10	8	18	20	17	37	9	5	14	10	8	18	19	13	32
Bagmati	Makwanpur	Bhimphedi Rural Municipality	3	11	14	6	6	12	5	9	14	9	3	12	3	5	8	26	34	60	2	6	8	7	7	14	7	6	13	16	19	35	9	3	12	6	2	8	15	5	20	1	1	2	4	3	7	5	4	9
Bagmati	Makwanpur	Hetauda Sub Metropolitan City	117	149	266	101	124	225	99	117	216	103	109	212	108	128	236	528	627	1155	110	112	222	130

Total Number of Dalit students in all types of schools

Province Name	District	Local Level Name	G1			G2			G3			G4			G5			G1-5			G6			G7			G8			G6-8			G9			G10			G9-10			G11			G12			G11-12		
			Girls	Boys	Total	Girls	Boys	Total	Girls	Boys	Total	Girls	Boys	Total	Girls	Boys	Total	Girls	Boys	Total	Girls	Boys	Total	Girls	Boys	Total	Girls	Boys	Total	Girls	Boys	Total	Girls	Boys	Total	Girls	Boys	Total	Girls	Boys	Total	Girls	Boys	Total	Girls	Boys	Total	Girls	Boys	Total
Bagmati	Chitwan	Bharatpur Metropolitan City	509	611	1120	459	569	1028	451	572	1023	445	548	993	499	568	1067	2363	2868	5231	452	449	901	441	474	915	448	475	923	1341	1398	2739	412	397	809	412	382	794	824	779	1603	261	256	517	250	193	443	511	449	960
Bagmati	Chitwan	Ichchhyakamana Rural Municipality	12	12	24	17	20	37	11	19	30	27	21	48	7	15	22	74	87	161	17	22	39	19	14	33	22	13	35	58	49	107	10	11	21	12	9	21	22	20	42	12	1	13	8	3	11	20	4	24
Bagmati	Chitwan	Kalika Municipality	41	54	95	55	34	89	42	46	88	45	57	102	38	44	82	221	235	456	37	49	86	38	30	68	40	28	68	115	107	222	31	32	63	42	30	72	73	62	135	20	12	32	22	11	33	42	23	65
Bagmati	Chitwan	Khairahani Municipality	71	86	157	60	73	133	58	60	118	53	68	121	55	63	118	297	350	647	41	55	96	49	35	84	42	38	80	132	128	260	41	42	83	49	40	89	90	82	172	5	13	18	12	14	26	17	27	44
Bagmati	Chitwan	Madi Municipality	82	72	154	58	96	154	56	63	119	70	66	136	58	72	130	324	369	693	57	64	121	64	62	126	66	64	130	187	190	377	65	49	114	60	55	115	125	104	229	23	22	45	27	22	49	50	44	94
Bagmati	Chitwan	Rapti Municipality	68	93	161	60	63	123	56	55	111	58	74	132	55	71	126	297	356	653	77	61	138	62	57	119	67	47	114	206	165	371	54	43	97	52	42	94	106	85	191	30	16	46	18	11	29	48	27	75
Bagmati	Chitwan	Ratnangar Municipality	88	83	171	97	113	210	86	101	187	91	89	180	95	110	205	457	496	953	74	80	154	85	72	157	90	81	171	249	233	482	64	80	144	89	62	151	153	142	295	62	56	118	51	48	99	113	104	217
Gandaki	Gorkha	Aarughat Rural Municipality	38	48	86	38	53	91	37	37	74	29	43	72	30	68	98	172	249	421	43	42	85	52	37	89	36	41	77	131	120	251	49	38	87	36	26	62	85	64	149	31	14	45	24	11	35	55	25	80
Gandaki	Gorkha	Ajirkot Rural Municipality	51	33	84	47	46	93	42	44	86	56	36	92	58	45	103	254	204	458	39	56	95	42	49	91	41	39	80	122	144	266	31	31	62	25	35	60	56	66	122	9	5	14	22	10	32	31	15	46
Gandaki	Gorkha	Barpak Sulikot Rural Municipality	47	39	86	34	45	79	44	39	83	50	46	96	48	49	97	223	218	441	43	50	93	56	52	108	39	26	65	138	128	266	38	26	64	43	30	73	81	56	137	14	16	30	18	10	28	32	26	58
Gandaki	Gorkha	Bhimsen Thapa Rural Municipality	55	56	111	57	47	104	58	53	111	56	59	115	71	63	134	297	278	575	56	55	111	66	67	133	79	63	142	201	185	386	43	46	89	57	43	100	100	89	189	23	10	33	33	18	51	56	28	84
Gandaki	Gorkha	Chumanuwari Rural Municipality	0	2	2	0	0	0	2	0	2	0	0	0	1	0	1	3	2	5	0	0	0	0	0	0	0	0	0	0	0	0	0	0	0	1	0	1	1	0	1	0	0	0	0	0	0	0	0	0
Gandaki	Gorkha	Dharche Rural Municipality	8	11	19	15	9	24	3	8	11	7	3	10	8	6	14	41	37	78	8	8	16	5	12	17	6	7	13	19	27	46	3	4	7	2	5	7	5	9	14	0	0	0	0	0	0	0	0	0
Gandaki	Gorkha	Gandaki Rural Municipality	37	48	85	32	32	64	38	33	71	35	48	83	24	38	62	166	199	365	45	42	87	42	42	84	48	25	73	135	109	244	29	23	52	48	33	81	77	56	133	15	11	26	23	9	32	38	20	58
Gandaki	Gorkha	Gorkha Municipality	149	159	308	150	159	309	142	154	296	163	140	303	150	143	293	754	755	1509	131	138	269	128	130	258	123	118	241	382	386	768	118	112	230	137	119	256	255	231	486	93	75	168	81	62	143	174	137	311
Gandaki	Gorkha	Palungtar Municipality	100	104	204	107	98	205	94	114	208	87	104	191	100	125	225	488	545	1033	100	112	212	101	114	215	120	98	218	321	324	645	101	93	194	90	91	181	191	184	375	57	57	114	43	32	75	100	89	189
Gandaki	Gorkha	Sahid Lakhan Rural Municipality	42	51	93	44	54	98	46	53	99	56	52	108	42	56	98	230	266	496	56	48	104	46	41	87	45	40	85	147	129	276	38	38	76	52	33	85	90	71	161	18	10	28	23	16	39	41	26	67
Gandaki	Gorkha	Siranchowk Rural Municipality	64	78	142	68	78	146	69	51	120	72	82	154	59	89	148	332	378	710	63	74	137	78	51	129	72	60	132	213	185	398	65	56	121	64	48	112	129	104	233	30	35	65	32	24	56	62	59	121
Gandaki	Lamjung	Besishahar Municipality	87	97	184	84	93	177	81	63	144	66	92	158	75	76	151	393	421	814	99	80	179	72	76	148	68	85	153	239	241	480	66	72	138	80	75	155	146	147	293	72	74	146	58	66	124	130	140	270
Gandaki	Lamjung	Dordi Rural Municipality	27	41	68	35	26	61	36	36	72	19	24	43	33	37	70	150	164	314	28	27	55	18	28	46	25	29	54	71	84	155	21	21	42	20	27	47	41	48	89	8	6	14	5	3	8	13	9	22
Gandaki	Lamjung	Dudhpokhari Rural Municipality	7	14	21	11	10	21	5	10	15	5	8	13	14	10	24	42	52	94	10	13	23	9	4	13	5	5	10	24	22	46	5	5	10	7	10	17	12	15	27	0	2	2	0	0	0	0	2	2
Gandaki	Lamjung	Kwholasothar Rural Municipality	31	30	61	27	24	51	30	27	57	26	22	48	26	24	50	140	127	267	27	31	58	16	25	41	23	20	43	66	76	142	17	22	39	15	20	35	32	42	74	8	6	14	3	1	4	11	7	18
Gandaki	Lamjung	Madhya Nepal Municipality	66	109	175	74	87	161	75	95	170	78	92	170	82	85	167	375	468	843	73	84	157	88	93	181	72	85	157	233	262	495	68	65	133	82	79	161	150	144	294	37	39	76	48	32	80	85	71	156
Gandaki	Lamjung	Marsyangdi Rural Municipality	40	36	76	41	44	85	46	39	85	27	49	76	32	32	64	186	200	386	40	36	76	32	45	77	34	41	75	106	122	228	46	35	81	24	15	39	70	50	120	8	4	12	9	7	16	17	11	28
Gandaki	Lamjung	Rainas Municipality	78	63	141	66	64	130	68	61	129	53	46	99	66	60	126	331	294	625	49	67	116	63	47	110	61	62	123	173	176	349	53	58	111	78	46	124	131	104	235	37	36	73	39	38	77	76	74	150
Gandaki	Lamjung	Sundarbazar Municipality	53	64	117	56	64	120	66	71	137	59	63	122	60	86	146	294	348	642	58	66	124	70	51	121	52	70	122	180	187	367	80	59	139	68	67	135	148	126	274	38	21	59	64	57	121	102	78	180
Gandaki	Tanahu	Aanbookhaireni Rural Municipality	25	20	45	29	36	65	26	31	57	28	27	55	36	35	71	144	149	293	30	35	65	24	33	57	29	33	62	83	101	184	44	26	70	50	43	93	94	69	163	38	25	63	34	22	56	72	47	119
Gandaki	Tanahu	Bandipur Rural Municipality	38	33	71	29	46	75	34	45	79	34	50	84	32	51	83	167	225	392	45	46	91	32	44	76	53	42	95	130	132	262	41	29	70	39	29	68	80	58	138	27	24	51	16	15	31	43	39	82
Gandaki	Tanahu	Bhanu Municipality	133	126	259	91	101	192	113	120	233	109	78	187	96	107	203	542	532	1074	88	121	209	97	91	188	103	107	210	288	319	607	114	91	205	94	97	191	208	188	396	38	45	83	49	44	93	87	89	176
Gandaki	Tanahu	Bhimad Municipality	109	103	212	92	90	182	80	110	190	67	112	179	99	97	196	447	512	959	82	80	162	72	82	154	73	63	136	227	225	452	82	74	156	63	65	128	145	139	284	57	36	93	53	31	84	110	67	177
Gandaki	Tanahu	Byas Municipality	150	152	302	149	146	295	151	143	294	131	144	275	148	138	286	729	723	1452	151	156	307	137	136	273	147	137	284	435	429	864	172	153	325	144	131	275	316	284	600	115	104	219	95	80	175	210	184	394
Gandaki	Tanahu	Devghat Rural Municipality	17	11	28	10	5	15	11	13	24	15	13	28	7	11	18	60	53	113	12	9	21	10	7	17	11	2	13	33	18	51	9	6	15	5	6	11	14	12	26	0	3	3	2	2	4	2	5	7
Gandaki	Tanahu	Ghiring Rural Municipality	45	57	102	35	43	78	42	47	89	36	41	77	34	44	78	192	232	424	38	36	74	45	43	88	53	43	96	136	122	258	36	31	67	40	39	79	76	70	146	24	11	35	13	15	28	37	26	63
Gandaki	Tanahu	Myagde Rural Municipality	61	60	121	60	64	124	66	62	128	51	44	95	48	56	104	286	286	572	43	43	86	40	41	81	56	59	115	139	143	282	49	54	103	44	44	88	93	98	191	18	3	21	15	20	35	33	23	56
Gandaki	Tanahu	Rishing Rural Municipality	23	42	65	39	26	65	29	26	55	25	34	59	28	26	54	144	154	298	24	37	61	25	24	49	21	33	54	70	94	164	25	24	49	28	23	51	53	47	100	3	5	8	11	2	13	14	7	21
Gandaki	Tanahu	Shuklagandaki Municipality	135	149	284	117	142	259	113	121	234	112	115	227	110	127	237	587	654	1241	116	106	222	105	101	206	110	104	214	331	311	642	110	100	210	106	102	208	216	202	418	109	83	192	81	76	157	190	159	349
Gandaki	Syangja	Aandhikhola Rural Municipality	43	49	92	51	43	94	56	49	105	41	53	94	45	51	96	236	245	481	33	57	90	48	43	91	49	29	78	130	129	259	44	52	96	36	34	70	80	86	166	34	35	69	33	26	59	67	61	128
Gandaki	Syangja	Arjunchaupari Rural Municipality	63	69	132	58	60	118	49	46	95	36	50	86	54	42	96	260	267	527	50	29	79	51	32	83	44	38	82	145	99	244	38	37	75	47	40	87	85	77	162	42	36	78	39	34	73	81	70	151
Gandaki	Syangja	Bhirkot Municipality	45	61	106	59	60	119	54	59	113	41	46	87	42	47	89	241	273	514	38	50	88	44	47	91	44	49	93	126	146	272	46	53	99	47	47	94	93	100	193	29	13	42	27	21	48	56	34	90
Gandaki	Syangja	Biruwa Rural Municipality	18	33	51	19	28	47	19	20	39	17	20	37	30	16	46	103	117	220	26	22	48	20	24	44	27	27	54	73	73	146	24	22	46	18	24	42	42	46	88	11	9	20	17	14	31	28	23	51
Gandaki	Syangja	Chapakot Municipality	55	67	122	62	71	133	57	63	120	60	52	112	47	49	96	281	302	583	61	48	109	52	43	95	61	46	107	174	137	311	56	67	123	46	49	95	102	116	218	33	36	69	24	24	48	57	60	117
Gandaki	Syangja	Galyang Municipality	57	63	120	51	62	113	58	57	115	51	50	101	61	44	105	278	276	554	41	30	71	43	33	76	54	52	106	138	115	253	52	47	99	42	34	76	94	81	175	27	27	54	30	34	64	57	61	118
Gandaki	Syangja	Harinas Rural Municipality	21	35	56	18	31	49	36	25	61	26	24	50	24	33	57	125	148	273	16	23	39	16	28	44	16	13	29	48	64	112	32	37	69	14	16	30	46	53	99	14	11	25	9	4	13	23	15	38
Gandaki	Syangja	Kaligandagi Rural Municipality	37	40	77	45	28	73	30	38	68	35	33	68	39	28	67	186	167	353	28	30	58	45	41	86	33	34	67	106	105	211	38	25	63	26	36	62	64	61	125	25	16	41	32	20	52	57	36	93
Gandaki	Syangja	Phedikhola Rural Municipality	40	44	84	42	43	85	37	54	91	40	41	81	43	36	79	202	218	420	33	31	64	39	42	81	28	38	66	100	111	211	33	41	74	26	37	63	59	78	137	23	23	46	31	24	55	54	47	101
Gandaki	Syangja	Putalibazar Municipality	70	92	162	72	77	149	76	80	156	73	73	146	74	98	172	365	420	785	81	90	171	92	85	177	83	83	166	256	258	514	89	72	161	88	77	165	177	149	326	81	77	158	72	49	121	153	126	279
Gandaki	Syangja	Waling Municipality	104	116	220	111	103	214	109	119	228	107	120	227	92	104	196	523	562	1085	92	96	188	103	67	170	89	98	187	284	261	545	91	108	199	91	79	170	182	187	369	122	109	231	97	95	192	219	204	423
Gandaki	Kaski	Annapurna Rural Municipality	108	148	256	94	113	207	111	110	221	102	98	200	98	105	203	513	574	1087	85	86	171	89	81	170	98	86	184	272	253	525	102	104	206	85	85	170	187	189	376	35	24	59	35	30	65	70	54	124
Gandaki	Kaski	Machhapuchchhre Rural Municipality	53	74	127	66	73	139	59	78	137	53	80	133	68	77	145	299	382	681	51	61	112	80	80	160	79	74	153	210	215	425	94	62	156	61	60	121	155	122	277	38	45	83	29	23	52	67	68	135
Gandaki	Kaski	Madi Rural Municipality	38	68	106	34	65	99	47	50	97	48	37	85	40	48	88	207	268	475	47	53	100	46	45	91	45	57	102	138	155	293	38	36	74	27	37	64	65	73	138	11	15	26	11	16	27	22	31	53
Gandaki	Kaski	Pokhara Metropolitan City	833	1072	1905	876	1000	1876	847	1066	1913	898	1028	1926	881	986	1867	4335	5152	9487	885	968	1853	800	959	1759	885	844	1729	2570	2771	5341	876	899	1775	820	765	1585	1696	1664	3360	724	785	1509	672	671	1343	1396	1456	2852
Gandaki	Kaski	Rupa Rural Municipality	32	35	67	27	36	63	25	32	57	19	28	47	28	25	53	131	156	287	23	25	48	24	30	54	27	30	57	74	85	159	30	33	63	24	32	56	54	65	119	26	12	38	11	7	18	37	19	56
Gandaki	Manang	Chame Rural Municipality	0	1	1	0	0	0	0	1	1	1	0	1	1	0	1	2	2	4	2	0	2	0	4	4	0	1	1	2	5	7	2	0	2	1	2	3	3	2	5	1	0	1	0	2	2	1	2	3
Gandaki	Manang	Manang Ngisyang Rural Municipality	0	1	1	1	0	1	1	1	2	1	2	3	2	1	3	5	5	10	0	0	0	0	1	1	1	0	1	1	1	2	0	1	1	0	0	0	0	1	1	0	0	0	0	0	0	0	0	0
Gandaki	Manang	Narpa Bhumi Rural Municipality	0	0	0	0	0	0	0	0	0	0	0	0	0	0	0	0	0	0	0	0	0	0	0	0	0	0	0	0	0	0	0	0	0	0	0	0	0	0	0	0	0	0	0	0	0	0	0	0
Gandaki	Manang	Nasso Rural Municipality	3	1	4	1	1	2	0	2	2	0	2	2	1	0	1	5	6	11	1	1	2	0	0	0	1	1	2	2	2	4	1	2	3	2	0	2	3	2	5	1	0	1	0	0	0	1	0	1
Gandaki	Mustang	Baragaun Muktikshetra Rural Municipality	6	6	12	7	7	14	3	10	13	7	5	12	3	9	12	26	37	63	3	7	1	6	7	4	3	7	4	8	3	0	3	7	4	11	0	0	0	0	0	0	0	0	0	0	0	0	0	0
Gandaki	Mustang	Gharapjhong Rural Municipality	19	16	35	25	18	43	20	10	30	13	15	28	13	11	24	90	70	160	13	15	28	13	8	21	9	7	16	35	30	65	12	13	25	5	17	22	17	30	47	13	10	23	11	6	17	24	16	40
Gandaki	Mustang	Lo Ghekar Damodarkunda Rural Municipality	1	0	1	0	0	0	0	0	0	0	0	0	0	0	0	1	0	1	0	0	0	0	1	0	1	0	0	1	0	1	0	0	0	0	0	0	0	0	0	0	0	0	0	0	0	0	0	0
Gandaki	Mustang	Lomanthang Rural Municipality	0	0	0	0	1	1	0	1	1	0	1	1	1	2	3	1	5	6	0	1	1	0	0	0	0	1	1	0	2	2	0	0	0	0	1	1	0	1	1	0	0	0	0	0	0	0	0	0
Gandaki	Mustang	Thasang Rural Municipality	19	12	31	10	18	28	10	18	28	10	10	20	17	16	33	66	74	140	16	9	25	12	13	25	16	10	26	44	32	76	11	12	23	7	13	20	18	25	43	8	10	18	5	11	16	13	21	34
Gandaki	Myagdi	Annapurna Rural Municipality	20	21	41	14	28	42	17	20	37	17	13	30	13	22	35	81	104	185	22	13	35	16	25	41	12	16	28	50	54	104	21	16	37	7	15	22	28	31	59	17	10	27	7	9	16	24	19	43
Gandaki	Myagdi	Beni Municipality	98	137	235	100	145	245	119	125	244	126	123	249	124	134	258	567	664	1231	121	144	265	142	133	275	117	115	232	380	392	772	131	109	240	98	113	211	229	222	451	111	112	223	114	113	227	225	225	450
Gandaki	Myagdi	Dhawalagiri Rural Municipality	73	79	152	63	77	140	83	71	154	87	83	170	73	71	144	379	381	760	76	53	129	70	69	139	64	72	136	210	194	404	61	47	108	43	45	88	104	92	196	10	18	28	7	6	13	17	24	41
Gandaki	Myagdi	Malika Rural Municipality	97	132	229	82	97	179	87	88	175	92	86	178	73	98	171	431	501	932	79	90	169	86	71	157	69	73	142	234	234	468	54	61	115	64	49	113	118	110	228	21	13	34	16	6	22	37	19	56
Gandaki	Myagdi	Mangala Rural Municipality	63	86	149	67	71	138	69	70	139	54	71	125	48	55	103	301	353	654	68	48	116	50	43	93	44	43	87	162	134	296	57	50	107	47	34	81	104	84	188	28	19	47	16	13	29	44	32	76
Gandaki	Myagdi	Raghuganga Rural Municipality	41	60	101	36	39	75	38	51	89	50	43	93	42	32	74	207	225	432	35	37	72	40	30	70	43	30	73	118	97	215	39	41	80	37	28	65	76	69	145	17	10	27	8	10	18	25	20	45
Gandaki	Parbat	Bihadi Rural Municipality	39	46	85	35	36	71	51	27	78	29	41	70	39	29	68	193	179	372	32	41	73	40	42	82	25	25	50	97	108	205	25	36	61	40	34	74	65	70	135	19	26	45	32	16	48	51	42	93
Gandaki	Parbat	Jaljala Rural Municipality	79	88	167	83	74	157	87	75	162	69	85	154	61	88	149	379	410	789	51	58	109	61	67	128	51	49	100	163	174	337	39	42	81	48	39	87	87	81	168	16	16	32	24	14	38	40	30	70
Gandaki	Parbat	Kushma Municipality	177	166	343	168	158	326	156	145	301	120	123	243	123	124	247	744	716	1460	104	101	205	120	119	239	135	131	266	359	351	710	150	121	271	113	106	219	263	227	490	79	77	156	78	74	152	157	151	308
Gandaki	Parbat	Mahashila Rural Municipality	25	30	55	22	31	53	28	20	48	21	27	48	37	32	69	133	140	273	31	27	58	25	43	68	35	36	71	91	106	197	33	40	73	29	41	70	62	81	143	16	8	24	17	13	30	33	21	54
Gandaki

Total Number of Dalit students in all types of schools

Province Name	District	Local Level Name	G1			G2			G3			G4			G5			G1-5			G6			G7			G8			G6-8			G9			G10			G9-10			G11			G12			G11-12		
			Girls	Boys	Total	Girls	Boys	Total	Girls	Boys	Total	Girls	Boys	Total	Girls	Boys	Total	Girls	Boys	Total	Girls	Boys	Total	Girls	Boys	Total	Girls	Boys	Total	Girls	Boys	Total	Girls	Boys	Total	Girls	Boys	Total	Girls	Boys	Total	Girls	Boys	Total	Girls	Boys	Total	Girls	Boys	Total
Gandaki	Baglung	Dhorpatan Municipality	344	396	740	313	318	631	280	264	544	251	253	504	229	258	487	1417	1489	2906	217	223	440	194	210	404	200	180	380	611	613	1224	185	149	334	129	113	242	314	262	576	84	65	149	94	33	127	178	98	276
Gandaki	Baglung	Galkot Municipality	218	234	452	96	128	224	128	141	269	110	111	221	99	112	211	651	726	1377	121	94	215	115	119	234	110	110	220	346	323	669	112	124	236	98	90	188	210	214	424	77	72	149	90	71	161	167	143	310
Gandaki	Baglung	Jaimuni Municipality	156	169	325	107	131	238	111	116	227	90	111	201	102	102	204	566	629	1195	96	96	192	77	86	163	99	87	186	272	269	541	115	100	215	85	73	158	200	173	373	57	54	111	42	40	82	99	94	193
Gandaki	Baglung	Kanthekhola Rural Municipality	108	121	229	60	63	123	61	79	140	53	61	114	62	64	126	344	388	732	62	73	135	73	71	144	40	69	109	175	213	388	71	66	137	58	57	115	129	123	252	55	49	104	38	37	75	93	86	179
Gandaki	Baglung	Nisikhola Rural Municipality	303	279	582	171	182	353	171	179	350	157	147	304	161	147	308	963	934	1897	141	121	262	128	84	212	109	88	197	378	293	671	72	81	153	44	40	84	116	121	237	13	10	23	14	19	33	27	29	56
Gandaki	Baglung	Taman Khola Rural Municipality	108	112	220	95	95	190	95	89	184	104	80	184	79	92	171	481	468	949	77	76	153	79	76	155	71	65	136	227	217	444	49	54	103	57	43	100	106	97	203	6	5	11	12	6	18	18	11	29
Gandaki	Baglung	Tara Khola Rural Municipality	31	30	61	16	28	44	23	28	51	30	26	56	28	24	52	128	136	264	35	20	55	26	40	66	33	39	72	94	99	193	23	34	57	27	23	50	50	57	107	30	20	50	13	21	34	43	41	84
Gandaki	Nawalpur	Baudikali Rural Municipality	27	37	64	22	25	47	25	33	58	23	26	49	27	28	55	124	149	273	17	23	40	26	30	56	18	12	30	61	65	126	22	17	39	23	21	44	45	38	83	9	2	11	4	3	7	13	5	18
Gandaki	Nawalpur	Binayi Tribeni Rural Municipality	57	93	150	49	67	116	77	84	161	57	72	129	75	76	151	315	392	707	59	59	118	62	66	128	51	66	117	172	191	363	42	63	105	64	51	115	106	114	220	41	19	60	29	24	53	70	43	113
Gandaki	Nawalpur	Bulinglar Rural Municipality	28	39	67	34	33	67	30	19	49	30	27	57	32	23	55	154	141	295	17	24	41	23	26	49	26	16	42	66	66	132	25	25	50	20	9	29	45	34	79	1	3	4	1	3	4	2	6	8
Gandaki	Nawalpur	Devchuli Municipality	139	124	263	107	108	215	78	102	180	87	82	169	70	88	158	481	504	985	64	74	138	66	71	137	68	75	143	198	220	418	71	69	140	64	54	118	135	123	258	49	48	97	43	47	90	92	95	187
Gandaki	Nawalpur	Gaidakot Municipality	129	139	268	130	137	267	91	107	198	103	118	221	96	106	202	549	607	1156	99	86	185	79	91	170	90	84	174	268	261	529	72	74	146	75	83	158	147	157	304	67	83	150	67	58	125	134	141	275
Gandaki	Nawalpur	Hupsekot Rural Municipality	49	43	92	45	50	95	40	29	69	39	44	83	53	36	89	226	202	428	25	26	51	33	34	67	31	31	62	89	91	180	39	28	67	29	21	50	68	49	117	27	15	42	15	9	24	42	24	66
Gandaki	Nawalpur	Kawaswoti Municipality	110	124	234	97	136	233	100	136	236	114	106	220	112	112	224	533	614	1147	88	80	168	77	107	184	100	91	191	265	278	543	85	107	192	57	90	147	142	197	339	54	41	95	49	30	79	103	71	174
Gandaki	Nawalpur	Madhyabindu Municipality	83	71	154	79	64	143	57	56	113	59	57	116	60	61	121	338	309	647	49	53	102	53	58	111	55	53	108	157	164	321	54	54	108	59	58	117	113	112	225	38	29	67	38	32	70	76	61	137
Karnali	Rukum Paschim	Aathbiskot Municipality	232	249	481	232	223	455	231	243	474	241	221	462	180	221	401	1116	1157	2273	146	145	291	107	113	220	88	109	197	341	367	708	90	101	191	83	76	159	173	177	350	2	1	3	24	12	36	26	13	39
Karnali	Rukum Paschim	Banphikot Rural Municipality	125	121	246	74	89	163	84	89	173	70	75	145	71	74	145	424	448	872	68	73	141	50	50	100	60	55	115	178	178	356	49	61	110	25	23	48	74	84	158	21	19	40	14	10	24	35	29	64
Karnali	Rukum Paschim	Chaurjahari Municipality	157	174	331	99	137	236	110	108	218	115	104	219	103	136	239	584	659	1243	85	78	163	96	89	185	95	79	174	276	246	522	128	90	218	52	55	107	180	145	325	38	54	92	31	42	73	69	96	165
Karnali	Rukum Paschim	Musikot Municipality	114	115	229	95	91	186	108	108	216	100	98	198	101	91	192	518	503	1021	79	98	177	88	103	191	101	104	205	268	305	573	91	79	170	90	80	170	181	159	340	57	40	97	54	40	94	111	80	191
Karnali	Rukum Paschim	Sani Bheri Rural Municipality	121	116	237	89	101	190	93	71	164	71	77	148	86	74	160	460	439	899	65	62	127	79	77	156	71	76	147	215	215	430	65	70	135	78	65	143	143	135	278	38	27	65	46	33	79	84	60	144
Karnali	Rukum Paschim	Triberi Rural Municipality	63	85	148	51	67	118	60	59	119	60	64	124	60	65	125	294	340	634	59	51	110	53	64	117	67	57	124	179	172	351	72	48	120	84	35	119	156	83	239	18	15	33	34	22	56	52	37	89
Karnali	Salyan	Bagchaur Municipality	93	101	194	91	81	172	94	82	176	85	87	172	93	100	193	456	451	907	86	75	161	97	92	189	77	77	154	260	244	504	77	76	153	79	51	130	156	127	283	31	36	67	29	15	44	60	51	111
Karnali	Salyan	Bangad Kupinde Municipality	145	161	306	98	96	194	121	105	226	133	106	239	105	96	201	602	564	1166	92	81	173	83	84	167	105	92	197	280	257	537	64	71	135	54	65	119	118	136	254	31	29	60	13	26	39	44	55	99
Karnali	Salyan	Chhatreshwori Rural Municipality	60	65	125	65	48	113	60	55	115	47	51	98	65	52	117	297	271	568	46	69	115	47	55	102	73	53	126	166	177	343	69	37	106	65	41	106	134	78	212	37	28	65	38	31	69	75	59	134
Karnali	Salyan	Darma Rural Municipality	94	98	192	68	70	138	88	85	173	82	81	163	66	73	139	398	407	805	60	85	145	84	78	162	84	67	151	228	230	458	46	64	110	33	31	64	79	95	174	35	33	68	16	16	32	51	49	100
Karnali	Salyan	Kalimati Rural Municipality	58	57	115	70	41	111	52	47	99	55	51	106	50	54	104	285	250	535	49	58	107	48	61	109	48	44	92	145	163	308	44	46	90	32	29	61	76	75	151	26	21	47	34	20	54	60	41	101
Karnali	Salyan	Kapurkot Rural Municipality	51	43	94	47	53	100	28	43	71	47	43	90	41	42	83	214	224	438	42	47	89	42	33	75	39	34	73	123	114	237	37	27	64	25	24	49	62	51	113	26	17	43	10	16	26	36	33	69
Karnali	Salyan	Kumakh Rural Municipality	89	97	186	66	82	148	63	58	121	54	59	113	58	50	108	330	346	676	63	60	123	55	52	107	59	68	127	177	180	357	54	61	115	39	47	86	93	108	201	23	18	41	26	14	40	49	32	81
Karnali	Salyan	Sharada Municipality	73	72	145	68	63	131	64	61	125	70	74	144	46	61	107	321	331	652	59	66	125	56	51	107	72	73	145	187	190	377	59	38	97	43	40	83	102	78	180	35	24	59	37	28	65	72	52	124
Karnali	Salyan	Siddha Kumakh Rural Municipality	34	27	61	26	43	69	40	26	66	39	29	68	38	26	64	177	151	328	46	33	79	47	40	87	36	44	80	129	117	246	16	33	49	16	16	32	32	49	81	5	7	12	4	1	5	9	8	17
Karnali	Salyan	Tribeni Rural Municipality	27	29	56	26	24	50	26	25	51	21	28	49	16	28	44	116	134	250	18	22	40	19	26	45	14	25	39	51	73	124	24	21	45	19	13	32	43	34	77	5	4	9	11	3	14	16	7	23
Karnali	Surkhet	Barahatal Rural Municipality	203	148	351	143	184	327	131	152	283	140	140	280	134	139	273	751	763	1514	137	155	292	140	140	280	152	145	297	429	440	869	97	113	210	59	68	127	156	181	337	53	42	95	39	21	60	92	63	155
Karnali	Surkhet	Bheriganga Municipality	260	303	563	225	304	529	252	282	534	237	232	469	287	240	527	1261	1361	2622	238	265	503	236	221	457	237	272	509	711	758	1469	272	253	525	194	188	382	466	441	907	126	101	227	102	75	177	228	176	404
Karnali	Surkhet	Birendranagar Municipality	388	425	813	371	460	831	417	420	837	400	390	790	399	408	807	1975	2103	4078	372	399	771	304	369	673	366	351	717	1042	1119	2161	342	314	656	302	250	552	644	564	1208	268	226	494	205	171	376	473	397	870
Karnali	Surkhet	Chaukune Rural Municipality	269	256	525	188	192	380	205	183	388	169	164	333	176	174	350	1007	969	1976	150	142	292	146	128	274	117	122	239	413	392	805	90	90	180	80	75	155	170	165	335	27	32	59	23	32	55	50	64	114
Karnali	Surkhet	Chingad Rural Municipality	97	91	188	68	61	129	61	78	139	52	54	106	72	50	122	350	334	684	51	72	123	45	46	91	51	38	89	147	156	303	54	40	94	30	29	59	84	69	153	21	18	39	13	7	20	34	25	59
Karnali	Surkhet	Gurbhakot Municipality	260	283	543	254	261	515	250	241	491	252	223	475	259	271	530	1275	1279	2554	261	279	540	236	258	494	254	242	496	751	779	1530	258	221	479	209	191	400	467	412	879	202	160	362	153	106	259	355	266	621
Karnali	Surkhet	Lekbesi Municipality	104	100	204	101	111	212	106	95	201	103	102	205	89	109	198	503	517	1020	97	97	194	87	101	188	105	104	209	289	302	591	104	71	175	66	92	158	170	163	333	71	51	122	43	36	79	114	87	201
Karnali	Surkhet	Panchpuri Municipality	302	276	578	240	256	496	250	257	507	230	224	454	208	222	430	1230	1235	2465	187	217	404	195	169	364	168	165	333	550	551	1101	138	147	285	88	130	218	226	277	503	48	36	84	51	56	107	99	92	191
Karnali	Surkhet	Simta Rural Municipality	186	221	407	148	152	300	157	146	303	136	106	242	128	125	253	755	750	1505	147	108	255	114	124	238	124	117	241	385	349	734	102	96	198	65	47	112	167	143	310	54	46	100	32	33	65	86	79	165
Karnali	Dailekh	Aathabis Municipality	470	395	865	249	247	496	230	205	435	194	180	374	185	188	373	1328	1215	2543	183	191	374	156	136	292	132	154	286	471	481	952	105	104	209	80	102	182	185	206	391	51	75	126	30	41	71	81	116	197
Karnali	Dailekh	Bhagawatimai Rural Municipality	166	180	346	113	122	235	92	108	200	120	114	234	109	138	247	600	662	1262	100	111	211	110	119	229	101	97	198	311	327	638	106	87	193	80	71	151	186	158	344	29	37	66	31	16	47	60	53	113
Karnali	Dailekh	Bhairabi Rural Municipality	193	188	381	139	162	301	142	139	281	121	112	233	113	83	196	708	684	1392	68	83	151	74	68	142	38	44	82	180	195	375	32	34	66	14	18	32	46	52	98	13	10	23	10	5	15	23	15	38
Karnali	Dailekh	Chamunda Bindrasaini Municipality	392	389	781	276	311	587	276	265	541	216	208	424	203	181	384	1363	1354	2717	193	155	348	147	156	303	120	161	281	460	472	932	106	135	241	69	60	129	175	195	370	17	19	36	5	10	15	22	29	51
Karnali	Dailekh	Dullu Municipality	339	367	706	324	295	619	309	275	584	258	280	538	236	239	475	1466	1456	2922	247	227	474	185	195	380	162	199	361	594	621	1215	155	154	309	114	117	231	269	271	540	60	56	116	41	50	91	101	106	207
Karnali	Dailekh	Dungeshwor Rural Municipality	50	66	116	73	85	158	54	65	119	53	64	117	52	67	119	282	347	629	65	58	123	57	59	116	62	51	113	184	168	352	56	51	107	34	35	69	90	86	176	32	25	57	18	33	51	50	58	108
Karnali	Dailekh	Gurans Rural Municipality	128	126	254	107	138	245	111	118	229	101	98	199	94	112	206	541	592	1133	95	103	198	89	65	154	106	92	198	290	260	550	81	79	160	46	46	92	127	125	252	64	35	99	36	31	67	100	66	166
Karnali	Dailekh	Mahabu Rural Municipality	122	139	261	105	126	231	121	110	231	98	85	183	88	102	190	534	562	1096	83	65	148	85	82	167	67	80	147	235	227	462	58	54	112	42	36	78	100	90	190	14	21	35	23	9	32	37	30	67
Karnali	Dailekh	Narayan Municipality	123	154	277	133	145	278	158	174	332	133	145	278	93	147	240	640	765	1405	107	88	195	125	88	213	86	83	169	318	259	577	88	62	150	47	42	89	135	104	239	25	27	52	46	25	71	71	52	123
Karnali	Dailekh	Naumule Rural Municipality	92	84	176	78	73	151	73	80	153	77	78	155	81	70	151	401	385	786	66	66	132	79	58	137	73	59	132	218	183	401	52	34	86	47	40	87	99	74	173	14	17	31	25	22	47	39	39	78
Karnali	Dailekh	Thantikandh Rural Municipality	255	231	486	129	124	253	120	138	258	96	104	200	119	118	237	719	715	1434	85	68	153	89	75	164	70	72	142	244	215	459	37	51	88	16	34	50	53	85	138	10	16	26	10	10	20	20	26	46
Karnali	Jajarkot	Barekot Rural Municipality	167	214	381	115	114	229	122	135	257	116	122	238	110	109	219	630	694	1324	90	103	198	89	65	154	106	92	198	290	260	550	81	79	160	46	46	92	127	125	252	64	35	99	36	31	67	100	66	166
Karnali	Jajarkot	Bheri Municipality	268	266	534	205	243	448	227	204	431	219	176	395	195	203	398	1114	1092	2206	199	198	397	180	196	376	192	225	417	571	619	1190	193	107	300	126	97	223	319	204	523	51	54	105	53	49	102	104	103	207
Karnali	Jajarkot	Chhedagad Municipality	327	260	587	283	246	529	273	268	541	248	234	482	258	265	523	1389	1273	2662	206	195	401	174	226	400	232	225	457	612	646	1258	185	182	367	156	120	276	341	302	643	100	99	199	131	109	240	231	208	439
Karnali	Jajarkot	Junichande Rural Municipality	313	298	611	231	264	495	256	224	480	156	152	308	165	159	324	1121	1097	2218	102	100	202	116	110	226	118	116	234	336	326	662	106	79	185	61	71	132	167	150	317	26	25	51	20	16	36	46	41	87
Karnali	Jajarkot	Kuse Rural Municipality	168	177	345	136	127	263	147	176	323	140	138	278	115	117	232	706	735	1441	118	106	224	97	96	193	111	110	221	326	312	638	122	88	210	104	91	195	226	179	405	37	41	78	55	64	119	92	105	197
Karnali	Jajarkot	Nalagad Municipality	271	285	556	170	195	365	192	188	380	182	160	342	139	151	290	954	979	1933	137	108	245	131	159	290	130	123	253	398	390	788	152	130	282	65	61	126	217	191	408	29	25	54	53	43	96	82	68	150
Karnali	Jajarkot	Shibalaya Rural Municipality	99	113	212	77	80	157	79	70	149	63	71	134	71	50	121	389	384	773	57	67	124	54	44	98	45	55	100	156	166	322	53	51	104	48	42	90	101	93	194	41	30	71	40	35	75	81	65	146
Karnali	Dolpa	Chharka Tangsong Rural Municipality	0	0	0	1	0	1	0	0	0	0	0	0	0	0	0	1	0	1	0	0	0	0	0	0	0	0	0	0	0	0	0	0	0	0	0	0	0	0	0	0	0	0	0	0	0	0	0	0
Karnali	Dolpa	Dolpo Buddha Rural Municipality	1	0	1	0	0	0	0	1	1	2	0	2	0	0	0	3	1	4	0	1	1	0	0	0	0	0	0	0	1	1	0	0	0	0	0	0	0	0	0	0	0	0	0	0	0	0	0	0
Karnali	Dolpa	Jagadulla Rural Municipality	24	30	54	25	26	51	18	15	33	14	16	30	15	12	27	96	99	195	18	8	26	4	5	9	8	18	26	30	31	61	7	10	17	12	4	16	19	14	33	1	1	2	4	7	11	5	8	13
Karnali	Dolpa	Kaike Rural Municipality	13	13	26	9	5	14	20	7	27	8	0	8	6	3	9	56	28	84	3	3	6	7	2	9	2	3	5	12	8	20	5	7	12	0	5	5	5	12	17	0	0	0	0	0	0	0	0	0
Karnali	Dolpa	Mudkechula Rural Municipality	38	33	71	47	36	83	24	30	54	24	39	63	27	38	65	160	176	336	30	23	53	17	22	39	23	18	41	70	63	133	14	20	34	15	20	35	29	40	69	26	26	52	0	3	3	26	29	55
Karnali	Dolpa	Shey Phoksundo Rural Municipality	1	1	2	0	0	0	3	1	4	3	5	8	4	4	8	11	11	22	1	2	3	0	0	0	0	0	0	1	2	3	0	0	0	0	0	0	0	0	0	0	0	0	0	0	0	0	0	0
Karnali	Dolpa	Thuli Bheri Municipality	41	33	74	39	29	68	15	28	43	22	26	48	16	21	37	133	137	270	24	13	37	25	18	43	15	18	33	64	49	113	17	11	28	16	13	29	33	24	57	10	14	24	9	12	21	19	26	45
Karnali	Dolpa	Tripurasundari Municipality	36	38	74	43	44	87	44	32	76	36	39	75	34	37	71	193	190	383	26	29	55	9	23	32	22	37	59	57	89	146	14	21	35	8	14	22	22	35	57	10	8	18	2	9	11	12	17	29
Karnali	Jumla	Chandannath Municipality	101	89	190	130	132	262	94	69	163	78	51	129	70	50	120	473	391	864	85	70	155	66	66	132	66	66	132	217	202	419	68	84	152	56	76	132	124	160	284	33	33	66	19	19	38	52	52	104
Karnali	Jumla	Guthichaur Rural Municipality	38	25	63	52	46	98	42	61	103	31	34	65	45	25	70	208	191	399	25	21	46	23	30	53	15	34	49	63	85	148	21	13	34	11	13	24	32	26	58	0	0	0	0	0	0	0	0	0
Karnali	Jumla	Hima Rural Municipality	51	48	99	50	50	100	47	52	99	23	42	65	48	57	105	219	249	468	33	32	65	30	18	48	24	28	52	87	78	165	36	26	62	21	28	49	57	54	111	5	13	18	4	2	6	9	15	24
Karnali	Jumla	Kanakasundari Rural Municipality	57	59	116	80	49	129	57	73	130	54	34	88	48	26	74	296	241	537	72	34	106	44	46	90	50	57	107	166	137	303	35	30	65	14	15	29	49	45	94	3	6	9	0	0	0	3	6	9
Karnali	Jumla	Patrasi Rural Municipality	74	52	126	29	25	54	33	36	69	27	24	51	26	20	46	189	157	346	30	26	56	19	14	33	19	21	40	68	61	129	13	10	23	13	15	28	26	25	51	5	5	10	0	1	1	5	6	11
Karnali	Jumla	S

Total Number of Dalit students in all types of schools

Province Name	District	Local Level Name	G1			G2			G3			G4			G5			G1-5			G6			G7			G8			G6-8			G9			G10			G9-10			G11			G12			G11-12		
			Girls	Boys	Total	Girls	Boys	Total	Girls	Boys	Total	Girls	Boys	Total	Girls	Boys	Total	Girls	Boys	Total	Girls	Boys	Total	Girls	Boys	Total	Girls	Boys	Total	Girls	Boys	Total	Girls	Boys	Total	Girls	Boys	Total	Girls	Boys	Total	Girls	Boys	Total	Girls	Boys	Total	Girls	Boys	Total
Karnali	Kalikot	Pachaljharana Rural Municipality	100	109	209	92	96	188	67	93	160	102	65	167	66	62	128	427	425	852	70	79	149	67	82	149	67	58	125	204	219	423	54	67	121	29	45	74	83	112	195	21	26	47	28	32	60	49	58	107
Karnali	Kalikot	Palata Rural Municipality	173	183	356	151	135	286	113	132	245	102	90	192	92	90	182	631	630	1261	59	63	122	53	82	135	43	64	107	155	209	364	48	49	97	43	65	108	91	114	205	12	13	25	24	27	51	36	40	76
Karnali	Kalikot	Raskot Municipality	211	170	381	172	147	319	166	168	334	156	142	298	153	149	302	858	776	1634	107	97	204	135	108	243	127	121	248	369	326	695	94	60	154	59	63	122	153	123	276	57	43	100	65	54	119	122	97	219
Karnali	Kalikot	Sanni Tribeni Rural Municipality	111	162	273	87	117	204	102	95	197	55	69	124	76	87	163	431	530	961	85	69	154	88	69	157	73	82	155	246	220	466	46	34	80	44	50	94	90	84	174	32	34	66	10	10	20	42	44	86
Karnali	Kalikot	Shubhakalika Rural Municipality	94	105	199	99	104	203	83	99	182	82	64	146	64	70	134	422	442	864	65	63	128	69	63	132	50	56	106	184	182	366	38	44	82	37	37	74	75	81	156	23	23	46	14	11	25	37	34	71
Karnali	Kalikot	Tilagufa Municipality	114	105	219	87	73	160	72	78	150	96	65	161	61	76	137	430	397	827	56	51	107	57	54	111	50	76	126	163	181	344	49	56	105	55	38	93	104	94	198	31	18	49	15	23	38	46	41	87
Karnali	Mugu	Chhayanath Rara Municipality	143	139	282	132	162	294	132	128	260	101	122	223	115	110	225	623	661	1284	85	94	179	57	84	141	72	80	152	214	258	472	80	77	157	2	10	12	82	87	169	31	25	56	24	14	38	55	39	94
Karnali	Mugu	Khatyad Rural Municipality	88	101	189	115	89	204	109	97	206	89	100	189	68	76	144	469	463	932	87	97	184	53	60	113	45	62	107	185	219	404	45	72	117	17	49	66	62	121	183	15	21	36	23	21	44	38	42	80
Karnali	Mugu	Mugum Karmarong Rural Municipality	9	12	21	13	5	18	8	14	22	9	17	26	13	15	28	52	63	115	6	4	10	9	5	14	1	4	5	16	13	29	3	4	7	0	2	2	3	6	9	0	2	2	0	1	1	0	3	3
Karnali	Mugu	Soru Rural Municipality	97	66	163	67	53	120	76	81	157	78	75	153	67	51	118	385	326	711	46	46	92	49	49	98	41	35	76	136	130	266	56	46	102	21	31	52	77	77	154	3	9	12	9	9	18	12	18	30
Karnali	Humla	Adanchuli Rural Municipality	76	58	134	60	62	122	51	44	95	34	43	77	34	40	74	255	247	502	34	39	73	35	32	67	19	27	46	88	98	186	15	28	43	12	22	34	27	50	77	7	7	14	3	13	16	10	20	30
Karnali	Humla	Chankheli Rural Municipality	27	30	57	41	27	68	26	19	45	24	25	49	29	30	59	147	131	278	6	9	15	14	18	32	4	8	12	24	35	59	5	6	11	7	15	22	12	21	33	0	0	0	4	11	15	4	11	15
Karnali	Humla	Kharpunath Rural Municipality	48	48	96	28	23	51	21	24	45	34	13	47	18	22	40	149	130	279	17	14	31	11	18	29	16	16	32	44	48	92	11	10	21	7	21	28	18	31	49	1	7	8	0	2	2	1	9	10
Karnali	Humla	Namkha Rural Municipality	0	0	0	0	0	0	0	0	0	0	2	2	1	1	2	1	3	4	1	1	2	2	1	3	0	0	0	3	2	5	0	0	0	0	0	0	0	0	0	1	0	1	0	1	1	1	1	2
Karnali	Humla	Sarkegad Rural Municipality	74	73	147	51	47	98	61	55	116	46	42	88	29	32	61	261	249	510	8	19	27	14	24	38	15	31	46	37	74	111	12	19	31	13	11	24	25	30	55	2	6	8	1	4	5	3	10	13
Karnali	Humla	Simkot Rural Municipality	18	27	45	36	36	72	24	34	58	21	28	49	14	24	38	113	149	262	28	28	56	20	21	41	28	49	69	77	146	22	26	48	13	15	28	35	41	76	12	7	19	8	8	16	20	15	35
Karnali	Humla	Tanjakot Rural Municipality	47	44	91	28	28	56	50	48	98	17	14	31	38	29	67	180	163	343	13	18	31	14	9	23	16	12	28	43	39	82	8	24	32	13	16	29	21	40	61	15	10	25	6	10	16	21	20	41
Lumbini	Gulmi	Chandrakot Rural Municipality	98	106	204	70	76	146	56	72	128	71	77	148	52	82	134	347	413	760	53	62	115	95	74	169	57	60	117	205	196	401	63	67	130	75	55	130	138	122	260	50	42	92	54	23	77	104	65	169
Lumbini	Gulmi	Chhatrakot Rural Municipality	106	121	227	63	60	123	47	47	94	49	53	102	65	57	122	330	338	668	46	33	79	47	49	96	56	47	103	149	129	278	50	32	82	42	35	77	92	67	159	26	19	45	38	11	49	64	30	94
Lumbini	Gulmi	Dhurkot Rural Municipality	123	116	239	90	104	194	91	92	183	83	107	190	77	95	172	464	514	978	81	76	157	78	70	148	64	57	121	223	203	426	79	64	143	65	52	117	144	116	260	51	44	95	51	29	80	102	73	175
Lumbini	Gulmi	Gulmidurbar Rural Municipality	55	59	114	24	38	62	46	40	86	35	39	74	21	40	61	181	216	397	32	26	58	22	36	58	33	34	67	87	96	183	31	27	58	26	27	53	57	54	111	34	18	52	18	17	35	52	35	87
Lumbini	Gulmi	Isma Rural Municipality	89	92	181	49	59	108	68	65	133	59	65	124	57	65	122	322	346	668	44	50	94	51	46	97	57	33	90	152	129	281	47	28	75	32	21	53	79	49	128	34	9	43	14	4	18	48	13	61
Lumbini	Gulmi	Kaligandaki Rural Municipality	38	54	92	43	63	106	45	31	76	32	55	87	35	46	81	193	249	442	37	37	74	31	44	75	36	30	66	104	111	215	44	33	77	37	33	70	81	66	147	17	19	36	17	12	29	34	31	65
Lumbini	Gulmi	Madane Rural Municipality	167	166	333	110	111	221	124	97	221	93	89	182	80	95	175	574	558	1132	85	70	155	79	77	156	67	56	123	231	203	434	75	45	120	49	23	72	124	68	192	15	22	37	14	1	15	29	23	52
Lumbini	Gulmi	Malika Rural Municipality	149	160	309	121	170	291	121	143	264	122	111	233	101	113	214	614	697	1311	109	91	200	101	108	209	71	91	162	281	290	571	85	79	164	51	49	100	136	128	264	57	38	95	30	21	51	87	59	146
Lumbini	Gulmi	Musikot Municipality	177	193	370	104	125	229	123	122	245	117	118	235	103	101	204	624	659	1283	93	89	182	74	80	154	91	79	170	258	248	506	74	72	146	88	71	159	162	143	305	43	36	79	43	22	65	86	58	144
Lumbini	Gulmi	Resunga Municipality	78	95	173	95	96	191	65	84	149	68	79	147	71	82	153	377	436	813	55	69	124	51	67	118	65	63	128	171	199	370	81	58	139	64	46	110	145	104	249	42	34	76	46	39	85	88	73	161
Lumbini	Gulmi	Rurukshetra Rural Municipality	94	103	197	69	76	145	54	65	119	43	43	86	52	56	108	312	343	655	45	50	95	60	52	112	29	30	59	134	132	266	47	29	76	43	38	81	90	67	157	16	22	38	14	21	35	30	43	73
Lumbini	Gulmi	Satyawati Rural Municipality	122	141	263	70	64	134	75	68	143	60	51	111	57	53	110	384	377	761	48	58	106	65	66	131	37	40	77	150	164	314	55	48	103	37	36	73	92	84	176	29	24	53	25	21	46	54	45	99
Lumbini	Palpa	Bagnaskali Rural Municipality	27	40	67	20	21	41	26	17	43	24	26	50	20	16	36	117	120	237	18	17	35	18	16	34	15	11	26	51	44	95	15	23	38	23	24	47	38	47	85	17	16	33	15	11	26	32	27	59
Lumbini	Palpa	Mathagadhi Rural Municipality	36	46	82	39	30	69	24	29	53	31	36	67	31	30	61	161	171	332	23	26	49	31	35	66	24	26	50	78	87	165	38	28	66	22	28	50	60	56	116	23	12	35	13	12	25	36	24	60
Lumbini	Palpa	Nisdi Rural Municipality	14	9	23	12	14	26	14	25	39	14	10	24	16	18	34	70	76	146	13	13	26	14	17	31	21	15	36	48	45	93	11	14	25	15	12	27	26	26	52	8	6	14	5	6	11	13	12	25
Lumbini	Palpa	Purbakhola Rural Municipality	22	16	38	16	14	30	23	18	41	24	18	42	14	14	28	99	80	179	22	21	43	18	17	35	18	18	36	58	56	114	16	17	33	24	18	42	40	35	75	15	12	27	13	15	28	28	27	55
Lumbini	Palpa	Rainadevi Chhahara Rural Municipality	54	48	102	46	47	93	39	45	84	50	37	87	39	36	75	228	213	441	50	46	96	33	36	69	35	41	76	118	123	241	38	40	78	29	19	48	67	59	126	17	12	29	10	6	16	27	18	45
Lumbini	Palpa	Rambha Rural Municipality	39	35	74	44	34	78	36	27	63	34	31	65	23	20	43	176	147	323	33	23	56	31	18	49	32	23	55	96	64	160	12	27	39	15	19	34	27	46	73	16	11	27	8	10	18	24	21	45
Lumbini	Palpa	Rampur Municipality	128	134	262	81	96	177	69	95	164	81	77	158	73	84	157	432	486	918	69	76	145	97	87	184	103	70	173	269	233	502	94	73	167	93	69	162	187	142	329	63	55	118	47	33	80	110	88	198
Lumbini	Palpa	Ribdikot Rural Municipality	35	35	70	47	51	98	52	46	98	30	42	72	53	43	96	217	217	434	34	53	87	36	42	78	50	41	91	120	136	256	46	42	88	43	38	81	89	80	169	40	25	65	29	24	53	69	49	118
Lumbini	Palpa	Tansen Municipality	84	112	196	95	103	198	67	74	141	63	90	153	80	79	159	389	458	847	64	76	140	73	75	148	66	85	151	203	236	439	77	85	162	71	89	160	148	174	322	87	63	150	79	81	160	166	144	310
Lumbini	Palpa	Tinau Rural Municipality	24	19	43	26	20	46	29	22	51	10	26	36	22	31	53	111	118	229	28	21	49	17	20	37	24	17	41	69	58	127	14	12	26	10	9	19	24	21	45	10	4	14	8	1	9	18	5	23
Lumbini	Nawalparasi	Bardaghat Municipality	154	158	312	144	162	306	148	141	289	145	139	284	142	130	272	733	730	1463	137	111	248	133	122	255	140	119	259	410	352	762	122	114	236	134	111	245	256	225	481	99	90	189	86	62	148	185	152	337
Lumbini	Nawalparasi	Palhinandan Rural Municipality	110	125	235	98	102	200	96	79	175	78	73	151	67	100	167	449	479	928	97	78	175	55	73	128	64	78	142	216	229	445	66	46	112	57	56	113	123	102	225	18	14	32	20	7	27	38	21	59
Lumbini	Nawalparasi	Pratappur Rural Municipality	170	200	370	152	146	298	143	159	302	133	123	256	122	131	253	720	759	1479	97	115	212	90	93	183	114	85	199	301	293	594	77	105	182	51	67	118	128	172	300	49	66	115	38	48	86	87	114	201
Lumbini	Nawalparasi	Ramgram Municipality	136	139	275	142	150	292	130	171	301	122	134	256	124	120	244	654	714	1368	93	116	209	86	123	209	92	109	201	271	348	619	93	99	192	104	83	187	197	182	379	42	44	86	56	41	97	98	85	183
Lumbini	Nawalparasi	Sarawal Rural Municipality	93	96	189	64	95	159	95	96	191	69	72	141	68	60	128	389	419	808	47	69	116	51	71	122	56	51	107	154	191	345	69	54	123	46	49	95	115	103	218	27	24	51	27	17	44	54	41	95
Lumbini	Nawalparasi	Sunwal Municipality	95	125	220	117	117	234	112	106	218	112	117	229	78	110	188	514	575	1089	96	103	199	100	96	196	115	105	220	311	304	615	103	120	223	94	84	178	197	204	401	90	83	173	64	70	134	154	153	307
Lumbini	Nawalparasi	Susta Rural Municipality	220	263	483	173	196	369	154	197	351	159	167	326	158	164	322	864	987	1851	102	139	241	94	109	203	89	88	177	285	336	621	66	94	160	57	61	118	123	155	278	36	19	55	27	22	49	63	41	104
Lumbini	Rupandehi	Butwol Sub Metropolitan City	232	278	510	235	253	488	239	269	508	251	267	518	228	240	468	1185	1307	2492	238	257	495	236	211	447	226	219	445	700	687	1387	243	221	464	185	184	369	428	405	833	255	280	535	205	241	446	460	521	981
Lumbini	Rupandehi	Devdaha Municipality	126	147	273	136	116	252	145	129	274	147	119	266	141	151	292	695	662	1357	132	133	265	118	126	244	120	125	245	370	384	754	129	123	252	99	110	209	228	233	461	56	62	118	70	61	131	126	123	249
Lumbini	Rupandehi	Gaidahawa Rural Municipality	212	222	434	163	216	379	176	190	366	157	172	329	143	155	298	851	955	1806	149	141	290	123	117	240	78	112	190	350	370	720	107	113	220	42	52	94	149	165	314	30	34	64	23	36	59	53	70	123
Lumbini	Rupandehi	Kanchan Rural Municipality	114	129	243	112	106	218	106	139	245	107	115	222	107	115	222	546	604	1150	91	126	217	103	118	221	126	102	228	320	346	666	99	107	206	107	79	186	206	186	392	72	53	125	41	51	92	113	104	217
Lumbini	Rupandehi	Kotahimai Rural Municipality	105	129	234	112	106	218	87	114	201	103	99	202	107	100	207	514	548	1062	72	67	139	53	69	122	72	59	131	197	195	392	39	68	107	54	37	91	93	105	198	22	26	48	14	23	37	36	49	85
Lumbini	Rupandehi	Lumbini Sanskritik Municipality	246	254	500	288	265	553	263	284	547	221	274	495	201	267	468	1219	1344	2563	184	192	376	165	153	318	128	149	277	477	494	971	83	131	214	26	49	75	109	180	289	26	48	74	19	64	83	45	112	157
Lumbini	Rupandehi	Marchawari Rural Municipality	131	152	283	148	137	285	152	155	307	112	122	234	127	122	249	670	688	1358	102	113	215	106	108	214	84	85	169	292	306	598	62	92	154	56	72	128	118	164	282	28	47	75	13	30	43	41	77	118
Lumbini	Rupandehi	Mayadevi Rural Municipality	168	184	352	144	177	321	146	160	306	125	143	268	114	113	227	697	777	1474	86	112	198	77	98	175	81	113	194	244	323	567	54	92	146	45	47	92	99	139	238	18	13	31	15	14	29	33	27	60
Lumbini	Rupandehi	Omsatiya Rural Municipality	55	70	125	79	80	159	61	57	118	59	47	106	62	61	123	316	315	631	57	34	91	50	54	104	36	42	78	143	130	273	30	23	53	22	28	50	52	51	103	13	11	24	8	4	12	21	15	36
Lumbini	Rupandehi	Rohini Rural Municipality	140	167	307	126	165	291	123	127	250	119	124	243	108	110	218	616	693	1309	88	109	197	85	94	179	86	114	200	259	317	576	78	112	190	83	74	157	161	186	347	43	78	121	45	52	97	88	130	218
Lumbini	Rupandehi	Sainamaina Municipality	89	126	215	117	131	248	120	150	270	156	148	304	124	136	260	606	691	1297	113	106	219	140	150	290	127	129	256	380	385	765	128	127	255	133	99	232	261	226	487	109	82	191	81	73	154	190	155	345
Lumbini	Rupandehi	Sammarimai Rural Municipality	111	108	219	81	84	165	96	76	172	83	65	148	79	78	157	450	411	861	82	75	157	82	65	147	68	63	131	232	203	435	45	55	100	37	42	79	82	97	179	8	17	25	11	15	26	19	32	51
Lumbini	Rupandehi	Shuddhodhan Rural Municipality	42	62	104	43	44	87	48	44	92	33	36	69	30	42	72	196	228	424	21	28	49	31	37	68	53	31	84	105	96	201	36	27	63	29	27	56	65	54	119	25	19	44	14	14	28	39	33	72
Lumbini	Rupandehi	Siddharthanagar Municipality	134	161	295	98	145	243	116	109	225	100	121	221	100	94	194	548	630	1178	101	117	218	92	116	208	95	96	191	288	329	617	76	121	197	95	98	193	171	219	390	116	169	285	76	124	200	192	293	485
Lumbini	Rupandehi	Siyari Rural Municipality	75	78	153	100	93	193	60	89	149	69	75	144	61	63	124	365	398	763	59	77	136	46	69	115	49	52	101	154	198	352	55	55	110	33	47	80	88	102	190	24	28	52	14	15	29	38	43	81
Lumbini	Rupandehi	Tilottama Municipality	109	120	229	134	139	273	129	139	268	131	146	277	126	138	264	629	682	1311	121	128	249	116	145	261	139	129	268	376	402	778	121	141	262	114	87	201	235	228	463	100	82	182	84	111	195	184	193	377
Lumbini	Kapilbastu	Banganga Municipality	141	146	287	132	117	249	147	130	277	132	143	275	114	149	263	666	685	1351	102	122	224	99	106	205	105	108	213	306	336	642	119	98	217	81	77	158	200	175	375	59	59	118	62	38	100	121	97	218
Lumbini	Kapilbastu	Bijayanagar Rural Municipality	270	268	538	244	264	508	213	213	426	154	200	354	149	167	316	1030	1112	2142	199	122	231	98	104	202	50	58	108	257	284	541	49	58	107	32	34	66	81	92	173	27	26	53	17	13	30	44	39	83
Lumbini	Kapilbastu	Buddhabhumi Municipality	159	151	310	145	177	322	150	162	312	161	159	320	155	132	287	770	781	1551	108	133	241	121	133	254	111	108	219	340	374	714	91	76	167	74	69	143	165	145	310	32	41	73	27	34	61	59	75	134
Lumbini	Kapilbastu	Kapilvastu Municipality	252	285	537	241	252	493	254	275	529	234	292	526	201	270	471	1182	1374	2556	196	189	385	161	177	338	132	157	289	489	523	1012	95	102	197	75	117	192	170	219	389	23	47	70	13	6	19	36	53	89
Lumbini	Kapilbastu	Krishnanagar Municipality	283	319	602	251	260	511	272	263	535	220	228	448	199	171	370	1225	1241	2466	129	147	276	82	82	164	66	75	141	277	304	581	30	57	87	24	41	65	54	98	152	18	13	31	10	15	25	28	28	56
Lumbini	Kapilbastu	Maharajgunj Municipality	276	318	594	212	261	473	208	265	473	189	186	375	150	203	353	1035	1233	2268	127	145	272	109	136	245	66	98	164	302	379	681	68	79	147	64	66	130	132	145	277	17	26	43	11	33	44	28	59	87
Lumbini	Kapilbastu	Mayadevi Rural Municipality	175	215	390	198	258	456	216	224	440	161	233	394	172	174	346	922	1104	2026	115	119	234	101	102	203	65	92	157	281	313	594	40	62	102	32	47	79	72	109	181	18	24	42	16	13	29	34	37	71
Lumbini	Kapilbastu	Shivaraj Municipality	232	303	535	266	291	557	257	274	531	196	222	418	207	248	455	1158	1338	2496	133	201	334	141	180	321	141	125	266	415	506	921	115	120	235	90	80	170	205	200	405	79	77	156	26	40	66	105	117	222
Lumbini	Kapilbastu	Suddhodhan Rural Municipality	179	173	352	214	222	436	183	207	390	138	158	296	141	149	290	855	909	1764	104	103	207	85	80	165	88	83	171	277	266	543	65	73	138	46	44	90	111	117	228	15	29

Total Number of Dalit students in all types of schools

Province Name	District	Local Level Name	G1			G2			G3			G4			G5			G1-5			G6			G7			G8			G6-8			G9			G10			G9-10			G11			G12			G11-12		
			Girls	Boys	Total	Girls	Boys	Total	Girls	Boys	Total	Girls	Boys	Total	Girls	Boys	Total	Girls	Boys	Total	Girls	Boys	Total	Girls	Boys	Total	Girls	Boys	Total	Girls	Boys	Total	Girls	Boys	Total	Girls	Boys	Total	Girls	Boys	Total	Girls	Boys	Total	Girls	Boys	Total	Girls	Boys	Total
Lumbini	Arghakhanchi	Shitganga Municipality	164	176	340	145	173	318	152	178	330	143	157	300	135	141	276	739	825	1564	113	115	228	126	111	237	104	114	218	343	340	683	86	93	179	86	58	144	172	151	323	37	28	65	29	16	45	66	44	110
Lumbini	Pyuthan	Airawati Rural Municipality	79	88	167	70	90	160	77	87	164	94	85	179	78	78	156	398	428	826	58	68	126	63	39	102	66	49	115	187	156	343	49	43	92	54	28	82	103	71	174	22	11	33	15	9	24	37	20	57
Lumbini	Pyuthan	Gaumukhi Rural Municipality	170	213	383	155	133	288	167	163	330	140	135	275	120	114	234	752	758	1510	119	120	239	104	76	180	89	73	162	312	269	581	50	29	79	44	31	75	94	60	154	27	25	52	12	9	21	39	34	73
Lumbini	Pyuthan	Jhimruk Rural Municipality	123	140	263	98	135	233	115	132	247	111	123	234	93	91	184	540	621	1161	126	113	239	74	73	147	81	71	152	281	257	538	78	65	143	51	51	102	129	116	245	34	21	55	37	10	47	71	31	102
Lumbini	Pyuthan	Mallarani Rural Municipality	62	80	142	74	74	148	69	89	158	83	59	142	80	76	156	368	378	746	80	77	157	60	66	126	72	62	134	212	205	417	39	49	88	42	42	84	81	91	172	38	14	52	26	16	42	64	30	94
Lumbini	Pyuthan	Mandavi Rural Municipality	53	67	120	72	56	128	67	49	116	59	50	109	53	45	98	304	267	571	52	57	109	56	46	102	40	29	69	148	132	280	51	23	74	37	19	56	88	42	130	20	14	34	19	9	28	39	23	62
Lumbini	Pyuthan	Naubahini Rural Municipality	135	154	289	176	182	358	162	160	322	168	136	304	131	131	262	772	763	1535	106	111	217	105	98	203	67	44	111	278	253	531	56	52	108	39	36	75	95	88	183	5	4	9	5	5	10	10	9	19
Lumbini	Pyuthan	Pyuthan Municipality	165	210	375	148	203	351	165	165	330	155	188	343	182	171	353	815	937	1752	134	150	284	141	131	272	136	123	259	411	404	815	136	111	247	103	85	188	239	196	435	84	75	159	91	48	139	175	123	298
Lumbini	Pyuthan	Sarumarani Rural Municipality	59	68	127	57	79	136	63	68	131	56	60	116	73	67	140	308	342	650	56	57	113	59	49	108	54	48	102	169	154	323	40	31	71	17	21	38	57	52	109	21	10	31	11	10	21	32	20	52
Lumbini	Pyuthan	Sworgadwary Municipality	176	167	343	147	148	295	134	131	265	151	114	265	122	139	261	730	699	1429	129	108	237	114	86	200	98	78	176	341	272	613	80	43	123	74	49	123	154	92	246	64	20	84	35	23	58	99	43	142
Lumbini	Rolpa	Gangadev Rural Municipality	65	82	147	50	52	102	42	54	96	37	56	93	38	39	77	232	283	515	40	37	77	40	35	75	32	34	66	112	106	218	30	18	48	25	9	34	55	27	82	8	8	16	8	7	15	16	15	31
Lumbini	Rolpa	Lungri Rural Municipality	140	138	278	84	97	181	105	104	209	61	99	160	79	56	135	469	494	963	52	47	99	59	57	116	33	28	61	144	132	276	21	20	41	20	20	40	41	40	81	17	10	27	10	8	18	27	18	45
Lumbini	Rolpa	Madi Rural Municipality	80	73	153	39	47	86	36	43	79	51	67	118	49	44	93	255	274	529	44	46	90	51	49	100	41	46	87	136	141	277	33	27	60	17	12	29	50	39	89	13	9	22	15	10	25	28	19	47
Lumbini	Rolpa	Paribartan Rural Municipality	37	36	73	38	42	80	28	37	65	37	42	79	21	32	53	161	189	350	33	41	74	34	35	69	58	55	113	125	131	256	34	29	63	17	25	42	51	54	105	7	9	16	13	1	14	20	10	30
Lumbini	Rolpa	Rolpa Municipality	118	118	236	89	118	207	122	94	216	101	114	215	119	117	236	549	561	1110	112	117	229	117	98	215	89	89	178	318	304	622	61	63	124	65	37	102	126	100	226	44	29	73	32	26	58	76	55	131
Lumbini	Rolpa	Runtigadi Rural Municipality	143	129	272	112	112	224	120	111	231	109	84	193	105	97	202	589	533	1122	98	91	189	91	81	172	88	71	159	277	243	520	61	48	109	32	32	64	93	80	173	19	7	26	15	9	24	34	16	50
Lumbini	Rolpa	Sunchhahari Rural Municipality	111	98	209	84	78	162	71	79	150	57	68	125	51	62	113	374	385	759	50	45	95	40	43	83	29	18	47	119	106	225	18	22	40	8	16	24	26	38	64	4	6	10	4	9	13	8	15	23
Lumbini	Rolpa	Sunil Smriti Rural Municipality	113	131	244	96	114	210	88	106	194	119	117	236	101	99	200	517	567	1084	95	77	172	74	74	148	62	56	118	231	207	438	72	46	118	62	43	105	134	89	223	38	25	63	19	8	27	57	33	90
Lumbini	Rolpa	Thawang Rural Municipality	21	19	40	15	22	37	22	22	44	24	24	48	27	21	48	109	108	217	9	22	31	3	23	26	7	13	20	19	58	77	7	10	17	6	4	10	13	14	27	2	0	2	1	2	3	3	2	5
Lumbini	Rolpa	Triberi Rural Municipality	130	153	283	82	80	162	104	105	209	81	85	166	82	92	174	479	515	994	98	71	169	69	58	127	64	70	134	231	199	430	64	73	137	54	44	98	118	117	235	17	15	32	20	12	32	37	27	64
Lumbini	Rukum Purba	Bhume Rural Municipality	58	73	131	64	71	135	53	47	100	43	53	96	48	62	110	266	306	572	48	51	99	39	48	87	69	59	128	156	158	314	43	49	92	49	36	85	92	85	177	21	24	45	32	26	58	53	50	103
Lumbini	Rukum Purba	Putha Uttarganga Rural Municipality	117	116	233	95	116	211	111	126	237	112	98	210	101	97	198	536	553	1089	88	92	180	71	80	151	87	66	153	246	238	484	47	64	111	47	48	95	94	112	206	9	15	24	19	18	37	28	33	61
Lumbini	Rukum Purba	Sisne Rural Municipality	74	84	158	81	90	171	71	62	133	62	67	129	64	69	133	352	372	724	69	58	127	59	70	129	56	45	101	184	173	357	35	40	75	25	39	64	60	79	139	17	17	34	39	35	74	56	52	108
Lumbini	Dang	Babai Rural Municipality	91	98	189	91	101	192	104	119	223	92	99	191	93	79	172	471	496	967	74	93	167	88	62	150	82	85	167	244	240	484	89	53	142	64	43	107	153	96	249	31	14	45	43	21	64	74	35	109
Lumbini	Dang	Banglachuli Rural Municipality	120	115	235	111	103	214	126	117	243	107	94	201	114	86	200	578	515	1093	74	84	158	54	63	117	56	43	99	184	190	374	45	41	86	44	15	59	89	56	145	13	11	24	12	8	20	25	19	44
Lumbini	Dang	Dangisharan Rural Municipality	26	31	57	39	38	77	28	41	69	36	45	81	22	40	62	151	195	346	21	20	41	25	30	55	27	34	61	73	84	157	31	28	59	18	16	34	49	44	93	8	8	16	8	8	16	16	16	32
Lumbini	Dang	Gadhawa Rural Municipality	61	57	118	58	67	125	44	68	112	61	68	129	62	53	115	286	313	599	32	61	93	51	65	116	59	47	106	142	173	315	62	49	111	44	32	76	106	81	187	12	15	27	19	13	32	31	28	59
Lumbini	Dang	Ghorahi Sub Metropolitan City	454	414	868	425	433	858	457	454	911	411	471	882	448	424	872	2195	2196	4391	373	387	760	360	331	691	369	297	666	1102	1015	2117	301	313	614	237	227	464	538	540	1078	195	192	387	144	147	291	339	339	678
Lumbini	Dang	Lamahi Municipality	46	36	82	28	51	79	31	31	62	33	49	82	33	38	71	171	205	376	29	38	67	34	32	66	52	41	93	115	111	226	40	38	78	41	27	68	81	65	146	17	18	35	32	23	55	49	41	90
Lumbini	Dang	Rajpur Rural Municipality	86	94	180	73	75	148	64	59	123	68	75	143	56	67	123	347	370	717	42	44	86	60	69	129	47	48	95	149	161	310	46	42	88	38	31	69	84	73	157	16	17	33	11	11	22	27	28	55
Lumbini	Dang	Rapti Rural Municipality	43	43	86	43	52	95	53	46	99	41	55	96	51	42	93	231	238	469	39	42	81	37	35	72	65	60	125	141	137	278	40	43	83	37	29	66	77	72	149	25	25	50	28	17	45	53	42	95
Lumbini	Dang	Shantinagar Rural Municipality	54	60	114	60	69	129	41	58	99	52	77	129	64	59	123	271	323	594	47	46	93	45	52	97	59	52	111	151	150	301	64	54	118	55	47	102	119	101	220	42	29	71	26	15	41	68	44	112
Lumbini	Dang	Tulsipur Sub Metropolitan City	323	344	667	338	425	763	333	394	727	361	428	789	385	371	756	1740	1962	3702	413	391	804	335	366	701	373	326	699	1121	1083	2204	337	303	640	297	224	521	634	527	1161	136	99	235	89	71	160	225	170	395
Lumbini	Banke	Baijanath Rural Municipality	152	181	333	168	169	337	172	204	376	192	202	394	197	165	362	881	921	1802	188	187	375	186	146	332	171	183	354	545	516	1061	172	115	287	98	100	198	270	215	485	55	31	86	51	25	76	106	56	162
Lumbini	Banke	Duduwa Rural Municipality	206	207	413	169	171	340	141	188	329	112	135	247	112	157	269	740	858	1598	77	96	173	69	93	162	58	68	126	204	257	461	57	72	129	26	28	54	83	100	183	7	8	15	0	1	1	7	9	16
Lumbini	Banke	Janaki Rural Municipality	241	247	488	211	211	422	174	161	335	118	127	245	107	106	213	851	852	1703	49	54	103	30	47	77	30	59	89	109	160	269	21	11	32	23	14	37	44	25	69	0	0	0	0	0	0	0	0	0
Lumbini	Banke	Khajura Rural Municipality	272	307	579	256	269	525	240	289	529	197	242	439	203	233	436	1168	1340	2508	153	225	378	157	177	334	172	148	320	482	550	1032	126	142	268	116	127	243	242	269	511	77	106	183	99	49	148	176	155	331
Lumbini	Banke	Kohalpur Municipality	171	215	386	174	227	401	205	242	447	183	200	383	199	192	391	932	1076	2008	152	188	340	161	189	350	194	220	414	507	597	1104	174	192	366	145	136	281	319	328	647	134	130	264	157	128	285	291	258	549
Lumbini	Banke	Narainapur Rural Municipality	122	142	264	93	132	225	124	120	244	76	104	180	69	79	148	484	577	1061	24	44	68	20	32	52	9	36	45	53	112	165	3	20	23	11	19	30	14	39	53	3	9	12	1	5	6	4	14	18
Lumbini	Banke	Nepalgunj Sub Metropolitan City	348	393	741	321	437	758	333	373	706	312	336	648	312	366	678	1626	1905	3531	221	294	515	183	219	402	141	214	355	545	727	1272	126	174	300	98	144	242	224	318	542	63	75	138	78	120	198	141	195	336
Lumbini	Banke	Rapti Sonari Rural Municipality	81	87	168	85	109	194	66	89	155	66	77	143	68	75	143	366	437	803	81	73	154	58	71	129	73	70	143	212	214	426	54	64	118	65	52	117	119	116	235	34	16	50	42	8	50	76	24	100
Lumbini	Bardiya	Badhaiyatal Rural Municipality	185	225	410	185	206	391	154	145	299	146	188	334	155	171	326	825	935	1760	148	151	299	132	136	268	139	144	283	419	431	850	150	116	266	98	69	167	248	185	433	66	66	132	59	40	99	125	106	231
Lumbini	Bardiya	Barisgadhi Municipality	121	128	249	152	145	297	131	142	273	112	115	227	119	124	243	635	654	1289	128	131	259	131	134	265	123	118	241	382	383	765	126	100	226	107	75	182	233	175	408	80	59	139	65	34	99	145	93	238
Lumbini	Bardiya	Barbardiya Municipality	78	75	153	86	84	170	79	86	165	95	96	191	85	86	171	423	427	850	89	104	193	80	93	173	89	76	165	258	273	531	67	74	141	74	48	122	141	122	263	33	52	85	22	23	45	55	75	130
Lumbini	Bardiya	Geruwa Rural Municipality	59	58	117	38	55	93	42	54	96	38	41	79	45	58	103	222	266	488	44	39	83	36	41	77	37	35	72	117	115	232	30	30	60	37	14	51	67	44	111	13	8	21	11	6	17	24	14	38
Lumbini	Bardiya	Gulariya Municipality	203	213	416	162	179	341	154	164	318	150	159	309	140	146	286	809	861	1670	124	141	265	99	117	216	107	94	201	330	352	682	82	84	166	79	58	137	161	142	303	55	44	99	41	28	69	96	72	168
Lumbini	Bardiya	Madhuwan Municipality	127	155	282	107	98	205	105	122	227	91	108	199	106	107	213	536	590	1126	92	91	183	84	69	153	94	103	197	270	263	533	95	100	195	96	75	171	191	175	366	50	45	95	37	37	74	87	82	169
Lumbini	Bardiya	Rajapur Municipality	53	48	101	43	67	110	38	60	98	40	46	86	37	42	79	211	263	474	47	37	84	53	32	85	53	33	86	153	102	255	45	31	76	34	36	70	79	67	146	5	2	7	9	8	17	14	10	24
Lumbini	Bardiya	Thakurbaba Municipality	59	82	141	66	68	134	55	76	131	64	65	129	71	55	126	315	346	661	54	68	122	41	51	92	66	50	116	161	169	330	50	43	93	53	39	92	103	82	185	36	29	65	17	10	27	53	39	92
Sudurpaschim	Bajura	Badimalika Municipality	92	85	177	65	87	152	84	88	172	57	60	117	53	48	101	351	368	719	77	95	172	34	32	66	58	68	126	169	195	364	63	59	122	44	73	117	107	132	239	14	22	36	33	39	72	47	61	108
Sudurpaschim	Bajura	Budhiganga Municipality	227	228	455	163	153	316	144	190	334	130	163	293	141	134	275	805	868	1673	116	121	237	138	138	276	92	120	212	346	379	725	80	81	161	73	73	146	153	154	307	19	16	35	43	28	71	62	44	106
Sudurpaschim	Bajura	Budhinanda Municipality	164	171	335	144	145	289	127	128	255	105	94	199	97	108	205	637	646	1283	79	107	186	88	93	181	100	81	181	267	281	548	70	64	134	71	48	119	141	112	253	43	39	82	26	37	63	69	76	145
Sudurpaschim	Bajura	Gaumul Rural Municipality	51	41	92	33	23	56	16	25	41	27	38	65	31	39	70	158	166	324	40	23	63	32	20	52	28	31	59	100	74	174	31	19	50	9	8	17	40	27	67	6	11	17	9	11	20	15	22	37
Sudurpaschim	Bajura	Himali Rural Municipality	50	35	85	28	31	59	40	29	69	26	31	57	31	33	64	175	159	334	28	44	72	31	25	56	26	27	53	85	96	181	33	26	59	17	20	37	50	46	96	8	6	14	4	5	9	12	11	23
Sudurpaschim	Bajura	Jagannath Rural Municipality	135	100	235	74	85	159	82	67	149	65	65	130	59	60	119	415	377	792	42	56	98	55	86	141	59	47	106	156	189	345	38	36	74	29	29	58	67	65	132	25	16	41	19	14	33	44	30	74
Sudurpaschim	Bajura	Khaptad Chhededaha Rural Municipality	93	101	194	83	64	147	64	62	126	54	73	127	63	56	119	357	356	713	74	66	140	42	66	108	59	51	110	175	183	358	57	47	104	23	31	54	80	78	158	14	12	26	28	19	47	42	31	73
Sudurpaschim	Bajura	Swami Kartik Khapar Rural Municipality	133	144	277	96	96	192	86	76	162	80	80	160	78	74	152	473	470	943	64	53	117	83	66	149	52	62	114	199	181	380	45	51	96	53	68	121	98	119	217	21	27	48	30	40	70	51	67	118
Sudurpaschim	Bajura	Triveni Municipality	99	94	193	106	110	216	99	82	181	75	62	137	60	77	137	439	425	864	67	59	126	70	59	129	63	42	105	200	160	360	75	56	131	38	49	87	113	105	218	31	14	45	18	19	37	49	33	82
Sudurpaschim	Bajhang	Bithadchir Rural Municipality	63	76	139	59	55	114	44	62	106	45	54	99	48	45	93	259	292	551	25	22	47	34	31	65	27	37	64	86	90	176	33	24	57	19	21	40	52	45	97	17	15	32	25	24	49	42	39	81
Sudurpaschim	Bajhang	Bungal Municipality	287	245	532	127	140	267	110	115	225	100	81	181	88	92	180	712	673	1385	72	73	145	65	56	121	46	45	91	183	174	357	34	48	82	26	23	49	60	71	131	14	12	26	20	28	48	34	40	74
Sudurpaschim	Bajhang	Chabispathivera Rural Municipality	98	93	191	53	51	104	39	51	90	48	36	84	50	33	83	288	264	552	42	38	80	31	54	85	48	36	84	121	128	249	34	32	66	24	23	47	58	55	113	10	15	25	9	13	22	19	28	47
Sudurpaschim	Bajhang	Durgathali Rural Municipality	61	61	122	38	37	75	33	38	71	33	23	56	34	34	68	199	193	392	15	18	33	27	24	51	30	29	59	72	71	143	23	16	39	26	19	45	49	35	84	14	18	32	13	6	19	27	24	51
Sudurpaschim	Bajhang	Jaya Prithvi Municipality	92	106	198	89	80	169	77	80	157	64	73	137	62	67	129	384	406	790	58	45	103	46	56	102	67	81	148	171	182	353	60	56	116	68	39	107	128	95	223	30	31	61	23	22	45	53	53	106
Sudurpaschim	Bajhang	Kedarseu Rural Municipality	144	128	272	91	88	179	85	82	167	69	85	154	68	78	146	457	461	918	53	57	110	51	53	104	65	44	109	169	154	323	34	54	88	29	40	69	63	94	157	13	12	25	18	17	35	31	29	60
Sudurpaschim	Bajhang	Khaptadchhanna Rural Municipality	66	80	146	72	50	122	44	62	106	50	41	91	54	47	101	286	280	566	51	46	97	31	30	61	29	42	71	111	118	229	28	40	68	20	31	51	48	71	119	14	25	39	23	29	52	37	54	91
Sudurpaschim	Bajhang	Masta Rural Municipality	82	90	172	69	70	139	68	56	124	38	49	87	40	47	87	297	312	609	53	31	84	36	32	68	39	41	80	128	104	232	28	28	56	34	28	62	62	56	118	10	10	20	4	4	8	14	14	28
Sudurpaschim	Bajhang	Saipal Rural Municipality	1	13	14	8	8	16	3	6	9	1	0	1	1	3	4	14	30	44	5	5	10	0	1	1	1	6	7	6	12	18	1	1	2	0	3	3	1	4	5	3	0	3	0	3	3	3	3	6
Sudurpaschim	Bajhang	Surma Rural Municipality	89	87	176	38	54	92	45	35	80	25	37	62	9	9	18	206	222	428	12	8	20	17	21	38	14	24	38	43	53	96	3	10	13	7	15	22	10	25	35	0	1	1	3	12	15	3	13	16
Sudurpaschim	Bajhang	Talkot Rural Municipality	68	64	132	42	33	75	32	36	68	35	40	75	24	25	49	201	198	399	20	34	54	22	34	56	21	18	39	63	86	149	17	18	35	14	15	29	31	33	64	13	13	26	9	3	12	22	16	38
Sudurpaschim	Bajhang	Thalara Rural Municipality	117	120	237	104	99	203	101	111	212	69	77	146	70	76	146	461	483	944	56	65	121	63	50	113	49	57	106	168	172	340	31	44	75	30	33	63	61	77	138	27	25	52	26	24	50	53	49	102
Sudurpaschim	Achham	Bannigadi Jayagadh Rural Municipality	60	69	129	68	57	125	55	47	102	48	56	104	80	33	113	311	262	573	43	46	89	58	47	105	70	53	123	171	146	317

Total Number of Dalit students in all types of schools

Province Name	District	Local Level Name	G1			G2			G3			G4			G5			G1-5			G6			G7			G8			G6-8			G9			G10			G9-10			G11			G12			G11-12		
			Girls	Boys	Total	Girls	Boys	Total	Girls	Boys	Total	Girls	Boys	Total	Girls	Boys	Total	Girls	Boys	Total	Girls	Boys	Total	Girls	Boys	Total	Girls	Boys	Total	Girls	Boys	Total	Girls	Boys	Total	Girls	Boys	Total	Girls	Boys	Total	Girls	Boys	Total	Girls	Boys	Total	Girls	Boys	Total
Sudurpaschim	Achham	Ramaroshan Rural Municipality	240	228	468	187	186	373	138	172	310	101	125	226	141	119	260	807	830	1637	144	119	263	118	118	236	100	108	208	362	345	707	60	65	125	60	76	136	120	141	261	26	34	60	16	26	42	42	60	102
Sudurpaschim	Achham	Sanfebagar Municipality	205	212	417	193	142	335	196	162	358	154	168	322	150	151	301	898	835	1733	161	141	302	143	143	286	143	139	282	447	423	870	134	135	269	109	106	215	243	241	484	69	62	131	52	70	122	121	132	253
Sudurpaschim	Achham	Turmakhad Rural Municipality	371	387	758	223	215	438	237	229	466	171	169	340	156	166	322	1158	1166	2324	111	124	235	96	97	193	57	104	161	264	325	589	49	57	106	31	45	76	80	102	182	23	15	38	13	18	31	36	33	69
Sudurpaschim	Doti	Adharsha Rural Municipality	249	267	516	181	196	377	172	151	323	141	149	290	135	133	268	878	896	1774	115	98	213	96	116	212	67	70	137	278	284	562	61	61	122	42	49	91	103	110	213	14	10	24	8	7	15	22	17	39
Sudurpaschim	Doti	Badikedar Rural Municipality	100	82	182	66	57	123	63	58	121	59	66	125	51	56	107	339	319	658	40	32	72	30	31	61	36	36	72	106	99	205	22	26	48	14	10	24	36	36	72	7	2	9	3	2	5	10	4	14
Sudurpaschim	Doti	Bogtan Fudsil Rural Municipality	175	151	326	68	79	147	79	59	138	65	52	117	57	45	102	444	386	830	30	51	81	39	41	80	24	36	60	93	128	221	34	22	56	15	23	38	49	45	94	5	2	7	3	9	12	8	11	19
Sudurpaschim	Doti	Dipayal Silgadi Municipality	196	208	404	237	205	442	212	195	407	155	162	317	157	153	310	957	923	1880	125	144	269	109	133	242	107	109	216	341	386	727	97	91	188	69	82	151	166	173	339	43	51	94	44	39	83	87	90	177
Sudurpaschim	Doti	Jorayal Rural Municipality	76	88	164	61	75	136	64	56	120	51	58	109	71	52	123	323	329	652	53	65	118	50	46	96	35	38	73	138	149	287	41	27	68	35	36	71	76	63	139	13	9	22	13	15	28	26	24	50
Sudurpaschim	Doti	K I Singh Rural Municipality	196	173	369	174	152	326	141	119	260	131	105	236	125	87	212	767	636	1403	134	88	222	101	97	198	57	69	126	292	254	546	56	48	104	35	36	71	91	84	175	21	20	41	14	14	28	35	34	69
Sudurpaschim	Doti	Purbichauki Rural Municipality	270	268	538	165	145	310	154	131	285	118	126	244	90	106	196	797	776	1573	101	74	175	85	73	158	59	68	127	245	215	460	51	66	117	38	40	78	89	106	195	17	10	27	10	14	24	27	24	51
Sudurpaschim	Doti	Sayal Rural Municipality	186	165	351	125	129	254	122	133	255	81	98	179	69	81	150	583	606	1189	74	58	132	45	51	96	27	39	66	146	148	294	23	30	53	14	13	27	37	43	80	3	3	6	2	0	2	5	3	8
Sudurpaschim	Doti	Shikhar Municipality	293	251	544	233	192	425	196	210	406	185	208	393	160	168	328	1067	1029	2096	151	162	313	148	145	293	124	121	245	423	428	851	123	120	243	82	94	176	205	214	419	56	62	118	25	52	77	81	114	195
Sudurpaschim	Kailali	Bardagoriya Rural Municipality	163	150	313	153	161	314	144	137	281	141	159	300	119	135	254	720	742	1462	114	123	237	130	109	239	149	95	244	393	327	720	119	94	213	112	76	188	231	170	401	61	55	116	28	36	64	89	91	180
Sudurpaschim	Kailali	Bhajani Municipality	79	96	175	81	85	166	60	91	151	84	83	167	63	82	145	367	437	804	76	55	131	56	46	102	62	50	112	194	151	345	51	42	93	42	36	78	93	78	171	16	21	37	25	11	36	41	32	73
Sudurpaschim	Kailali	Chure Rural Municipality	81	80	161	47	46	93	45	40	85	53	54	107	52	46	98	278	266	544	37	36	73	38	25	63	30	30	60	105	91	196	9	25	34	13	19	32	22	44	66	6	4	10	7	6	13	13	10	23
Sudurpaschim	Kailali	Dhangadhi Sub Metropolitan City	303	344	647	263	307	570	269	301	570	293	291	584	288	252	540	1416	1495	2911	287	264	551	267	273	540	279	276	555	833	813	1646	223	226	449	191	187	378	414	413	827	171	188	359	102	72	174	273	260	533
Sudurpaschim	Kailali	Gauriganga Municipality	275	255	530	279	254	533	289	302	591	253	298	551	274	245	519	1370	1354	2724	223	217	440	213	222	435	214	148	362	650	587	1237	164	128	292	141	91	232	305	219	524	74	46	120	45	33	78	119	79	198
Sudurpaschim	Kailali	Ghodaghodi Municipality	201	224	425	239	244	483	194	210	404	188	203	391	189	159	348	1011	1040	2051	188	165	353	203	183	386	207	175	382	598	523	1121	121	99	220	133	116	249	254	215	469	79	85	164	36	15	51	115	100	215
Sudurpaschim	Kailali	Godawari Municipality	426	382	808	376	337	713	384	360	744	422	370	792	379	341	720	1987	1790	3777	330	324	654	365	313	678	382	356	738	1077	993	2070	342	261	603	283	268	551	625	529	1154	310	195	505	172	139	311	482	334	816
Sudurpaschim	Kailali	Janaki Rural Municipality	134	119	253	110	101	211	116	102	218	109	108	217	125	109	234	594	539	1133	89	94	183	112	75	187	109	105	214	310	274	584	116	90	206	94	65	159	210	155	365	43	27	70	27	23	50	70	50	120
Sudurpaschim	Kailali	Joshipur Rural Municipality	36	36	72	35	33	68	36	33	69	28	33	61	38	30	68	173	165	338	24	25	49	36	22	58	21	19	40	81	66	147	15	16	31	25	11	36	40	27	67	9	3	12	11	6	17	20	9	29
Sudurpaschim	Kailali	Kailari Rural Municipality	37	29	66	46	36	82	37	30	67	37	34	71	34	28	62	191	157	348	39	45	84	30	33	63	32	26	58	101	104	205	39	22	61	24	16	40	63	38	101	13	8	21	8	4	12	21	12	33
Sudurpaschim	Kailali	Lamkichuha Municipality	303	294	597	307	295	602	268	239	507	279	252	531	250	250	500	1407	1330	2737	250	219	469	279	221	500	249	193	442	778	633	1411	218	199	417	160	150	310	378	349	727	105	76	181	102	72	174	207	148	355
Sudurpaschim	Kailali	Mohanyal Rural Municipality	164	169	333	131	144	275	133	143	276	124	108	232	109	128	237	661	692	1353	82	75	157	71	78	149	63	68	131	216	221	437	35	38	73	29	29	58	64	67	131	9	14	23	8	14	22	17	28	45
Sudurpaschim	Kailali	Tikapur Municipality	209	220	429	153	212	365	177	230	407	196	204	400	202	227	429	937	1093	2030	196	214	410	193	190	383	163	154	317	552	558	1110	174	175	349	166	171	337	340	346	686	75	59	134	115	84	199	190	143	333
Sudurpaschim	Kanchanpur	Bedkot Municipality	149	137	286	149	163	312	132	156	288	146	165	311	169	138	307	745	759	1504	142	150	292	118	113	231	164	136	300	424	399	823	107	105	212	106	93	199	213	198	411	53	45	98	39	39	78	92	84	176
Sudurpaschim	Kanchanpur	Belauri Municipality	50	44	94	40	46	86	44	42	86	36	35	71	45	40	85	215	207	422	48	43	91	43	37	80	42	39	81	133	119	252	41	48	89	46	23	69	87	71	158	24	31	55	18	16	34	42	47	89
Sudurpaschim	Kanchanpur	Beldandi Rural Municipality	46	29	75	34	38	72	38	32	70	42	45	87	58	43	101	218	187	405	47	37	84	56	47	103	30	34	64	133	118	251	47	32	79	41	28	69	88	60	148	17	7	24	12	3	15	29	10	39
Sudurpaschim	Kanchanpur	Bheemdatt Municipality	298	365	663	320	335	655	306	333	639	300	329	629	299	322	621	1523	1684	3207	300	304	604	277	309	586	306	294	600	883	907	1790	294	238	532	223	238	461	517	476	993	148	151	299	134	135	269	282	286	568
Sudurpaschim	Kanchanpur	Krishnapur Municipality	157	187	344	181	198	379	165	187	352	183	155	338	188	177	365	874	904	1778	140	140	280	181	189	370	165	154	319	486	483	969	132	112	244	132	104	236	264	216	480	49	26	75	47	28	75	96	54	150
Sudurpaschim	Kanchanpur	Laljhandi Rural Municipality	6	16	22	6	14	20	12	13	25	10	7	17	8	7	15	42	57	99	10	12	22	9	7	16	11	15	26	30	34	64	8	6	14	5	4	9	13	10	23	1	2	3	2	1	3	3	3	6
Sudurpaschim	Kanchanpur	Mahakali Municipality	184	194	378	201	223	424	239	210	449	223	213	436	219	207	426	1066	1047	2113	193	186	379	188	192	380	215	189	404	596	567	1163	161	149	310	158	132	290	319	281	600	102	82	184	86	64	150	188	146	334
Sudurpaschim	Kanchanpur	Punarbas Municipality	234	224	458	218	233	451	205	213	418	213	232	445	202	220	422	1072	1122	2194	227	187	414	197	195	392	185	185	370	609	567	1176	148	170	318	146	132	278	294	302	596	85	77	162	78	62	140	163	139	302
Sudurpaschim	Kanchanpur	Shuklaphanta Municipality	129	99	228	125	131	256	142	113	255	121	111	232	113	107	220	630	561	1191	108	97	205	102	130	232	110	94	204	320	321	641	103	78	181	99	82	181	202	160	362	71	57	128	54	36	90	125	93	218
Sudurpaschim	Dadeldhura	Aaital Rural Municipality	76	56	132	51	53	104	46	38	84	39	52	91	46	40	86	258	239	497	34	34	68	43	39	82	31	33	64	108	106	214	32	27	59	34	17	51	66	44	110	15	9	24	11	3	14	26	12	38
Sudurpaschim	Dadeldhura	Ajayameru Rural Municipality	46	55	101	51	54	105	50	40	90	58	59	117	64	44	108	269	252	521	51	49	100	52	47	99	49	34	83	152	130	282	36	27	63	33	30	63	69	57	126	28	23	51	4	4	8	32	27	59
Sudurpaschim	Dadeldhura	Amargadhi Municipality	104	117	221	96	90	186	90	69	159	96	71	167	93	87	180	479	434	913	67	59	126	94	73	167	86	66	152	247	198	445	50	75	125	60	51	111	110	126	236	42	36	78	21	33	54	63	69	132
Sudurpaschim	Dadeldhura	Bhageshwar Rural Municipality	83	76	159	46	67	113	63	52	115	63	51	114	45	60	105	300	306	606	61	48	109	54	61	115	48	54	102	163	163	326	23	34	57	43	32	75	66	66	132	12	15	27	5	4	9	17	19	36
Sudurpaschim	Dadeldhura	Ganayapdhura Rural Municipality	91	84	175	95	71	166	71	97	168	87	89	176	81	79	160	425	420	845	60	76	136	55	65	120	66	93	159	181	234	415	47	42	89	51	34	85	98	76	174	32	7	39	13	15	28	45	22	67
Sudurpaschim	Dadeldhura	Nawaduriga Rural Municipality	143	156	299	141	163	304	137	111	248	103	118	221	111	118	229	635	666	1301	94	90	184	94	86	180	79	101	180	267	277	544	70	60	130	58	43	101	128	103	231	20	18	38	25	23	48	45	41	86
Sudurpaschim	Dadeldhura	Parashuram Municipality	94	110	204	115	104	219	106	117	223	85	92	177	100	135	235	500	558	1058	104	73	177	77	99	176	88	89	177	269	261	530	71	57	128	92	69	161	163	126	289	56	43	99	34	26	60	90	69	159
Sudurpaschim	Baitadi	Dasharathchanda Municipality	142	144	286	128	132	260	136	115	251	132	98	230	125	100	225	663	589	1252	146	108	254	117	119	236	133	113	246	396	340	736	117	104	221	130	96	226	247	200	447	57	61	118	61	68	129	118	129	247
Sudurpaschim	Baitadi	Dilasaini Rural Municipality	109	125	234	92	73	165	77	82	159	83	75	158	79	96	175	440	451	891	63	51	114	65	64	129	47	45	92	175	160	335	49	41	90	34	22	56	83	63	146	9	20	29	21	14	35	30	34	64
Sudurpaschim	Baitadi	Dogadakedar Rural Municipality	207	224	431	123	127	250	121	133	254	112	111	223	96	101	197	659	696	1355	96	87	183	102	97	199	75	93	168	273	277	550	59	58	117	47	66	113	106	124	230	27	48	75	19	21	40	46	69	115
Sudurpaschim	Baitadi	Melauli Rural Municipality	138	144	282	113	105	218	122	99	221	101	99	200	104	94	198	578	541	1119	117	81	198	105	96	201	74	82	156	296	259	555	90	68	158	66	49	115	156	117	273	44	39	83	22	36	58	66	75	141
Sudurpaschim	Baitadi	Pancheshwar Rural Municipality	165	181	346	124	95	219	109	90	199	105	88	193	86	87	173	589	541	1130	86	76	162	70	60	130	78	74	152	234	210	444	60	87	147	71	70	141	131	157	288	23	39	62	18	29	47	41	68	109
Sudurpaschim	Baitadi	Patan Municipality	112	98	210	87	94	181	90	101	191	100	87	187	108	85	193	497	465	962	64	68	132	99	88	187	82	85	167	245	241	486	65	44	109	42	34	76	107	78	185	39	29	68	31	22	53	70	51	121
Sudurpaschim	Baitadi	Purchaudi Municipality	246	252	498	137	129	266	128	89	217	95	103	198	89	97	186	695	670	1365	85	78	163	75	85	160	65	91	156	225	254	479	68	78	146	43	57	100	111	135	246	23	24	47	22	26	48	45	50	95
Sudurpaschim	Baitadi	Shivanath Rural Municipality	127	123	250	93	107	200	91	72	163	81	98	179	81	84	165	473	484	957	67	36	103	51	46	97	46	59	105	164	141	305	34	47	81	17	24	41	51	71	122	8	15	23	13	5	18	21	20	41
Sudurpaschim	Baitadi	Sigas Rural Municipality	140	148	288	94	95	189	87	83	170	78	68	146	67	77	144	466	471	937	56	63	119	38	43	81	38	41	79	132	147	279	21	39	60	52	34	86	73	73	146	12	11	23	3	3	6	15	14	29
Sudurpaschim	Baitadi	Surnaya Rural Municipality	118	110	228	52	72	124	60	58	118	42	38	80	48	59	107	320	337	657	48	52	100	54	39	93	29	50	79	131	141	272	28	29	57	42	44	86	70	73	143	19	14	33	7	4	11	26	18	44
Sudurpaschim	Darchula	Apihimal Rural Municipality	23	19	42	8	7	15	6	7	13	5	5	10	7	7	14	49	45	94	5	5	10	3	5	8	0	4	4	8	14	22	4	1	5	0	0	0	4	1	5	0	2	2	0	1	1	0	3	3
Sudurpaschim	Darchula	Byas Rural Municipality	17	27	44	25	18	43	13	19	32	19	12	31	15	10	25	89	86	175	9	15	24	11	11	22	10	13	23	30	39	69	4	10	14	8	14	22	12	24	36	4	6	10	3	5	8	7	11	18
Sudurpaschim	Darchula	Duhun Rural Municipality	28	16	44	19	9	28	20	12	32	16	11	27	12	12	24	95	60	155	15	15	30	14	13	27	10	11	21	39	39	78	13	8	21	4	3	7	17	11	28	4	1	5	2	2	4	6	3	9
Sudurpaschim	Darchula	Lekam Rural Municipality	59	59	118	33	42	75	37	31	68	41	37	78	35	39	74	205	208	413	21	33	54	14	36	50	34	34	68	69	103	172	28	29	57	15	17	32	43	46	89	9	14	23	14	16	30	23	30	53
Sudurpaschim	Darchula	Mahakali Municipality	43	35	78	43	62	105	55	60	115	47	59	106	37	43	80	225	259	484	39	44	83	46	37	83	44	56	100	129	137	266	41	37	78	51	39	90	92	76	168	13	30	43	19	22	41	32	52	84
Sudurpaschim	Darchula	Malikarjun Rural Municipality	57	59	116	35	39	74	37	32	69	35	32	67	41	30	71	205	192	397	30	37	67	35	32	67	32	49	81	97	118	215	42	30	72	40	36	76	82	66	148	33	36	69	30	20	50	63	56	119
Sudurpaschim	Darchula	Marma Rural Municipality	68	49	117	26	28	54	27	32	59	29	33	62	29	23	52	179	165	344	16	19	35	21	12	33	14	11	25	51	42	93	13	7	20	12	15	27	25	22	47	6	6	12	5	5	10	11	11	22
Sudurpaschim	Darchula	Naugad Rural Municipality	68	79	147	43	43	86	44	56	100	54	38	92	34	31	65	243	247	490	25	40	65	24	23	47	19	29	48	68	92	160	22	18	40	12	9	21	34	27	61	9	8	17	8	8	16	17	16	33
Sudurpaschim	Darchula	Shailyashikhar Municipality	120	93	213	74	66	140	46	54	100	60	72	132	52	45	97	352	330	682	51	52	103	51	63	114	59	45	104	161	160	321	28	46	74	41	22	63	69	68	137	31	26	57	29	24	53	60	50	110
Province 1	Taplejung		184	158	342	165	160	325	141	164	305	127	152	279	143	132	275	760	766	1526	111	111	222	106	108	214	101	82	183	318	301	619	110	91	201	106	75	181	216	166	382	65	47	112	59	51	110	124	98	222
Province 1	Panchthar		168	166	334	124	166	290	147	145	292	150	148	298	126	108	234	715	733	1448	124	121	245	118	95	213	131	108	239	373	324	697	127	114	241	123	103	226	250	217	467	71	51	122	69	58	127	140	109	249
Province 1	Ilam		186	178	364	187	195	382	173	190	363	170	169	339	174	163	337	890	895	1785	138	156	294	138	161	299	155	134	289	431	451	882	153	146	299	139	138	277	292	284	576	93	52	145	97	81	178	190	133	323
Province 1	Jhapa		1027	1132	2159	1084	1158	2242	1024	1100	2124	1057	1153	2210	943	1034	1977	5135	5577	10712	950	962	1912	922	891	1813	915	892	1807	2787	2745	5532	875	697	1572	723	675	1398	1598	1372	2970	534	450	984	472	352	824	1000	802	1808
Province 1	Morang		2286	2552	4838	2196	2307	4503	2201	2411	4612	2083	2120	4203	1994	2027	4021	10760	11417	22177	1626	1662	3288	1531	1544	3075	1521	1421	2942	4678	4627	9305	1161	1091	2252	1048	890	1938	2209	1981	4190	594	528	1122	527	423	950	1121	951	2072
Province 1	Sunsari		1752	1878	3630	1689	1783	3472	1622	1853	3475	1648	1615	3263	1555	1462	3017	8266	8591	16857	1176	1096	2272	1055	1003	2058	975	943	1918	3206	3042	6248	830	749	1579	748	673	1421	1578	1422	3000	473	366	839	405	406	811	878	772	1650
Province 1	Dhankuta		145	146	291	120	164	284	143	130	273	161	127	288	130	125	255	699	692	1391	129	131	260	118	120	238	123	120	243	370	371	741	134	116	250	101	101	202	235	217	452	72	63	135	81	55	136	153	118	271
Province 1	Terhathum		169	177	346	135	142	277	124	117	241	107	123	230	106	119	225	641	678	1319	75	92	167	95	69	164	81	88	169	251	249	500	80	90	170	70	67	137	150	157	307	73	53	126	56	33	89	129	86	215
Province 1	Sankhuwasabha		249	268	517	207	220	427	189	186	375	176	174	350	172	162	334	993	1010	2003	184	151	335	175	127	302	178	161	339	537	439	976	147	126	273	138	141	279	285	267	552	55	65	120	50	53	103	105	118	223
Province 1	Bhojpur		272	260	532	224	240	464	218	215	433	215	194	409	184	180	364	1113	1089	2202	170	176	346	184	162	346	171	168	339	525	506	1031	156	113	269	127	95	222	283	208	491	75	75	150	76	49	125	151	124	275
Province 1	Solukhumbu		184	185	369	142	158

Total Number of Dalit students in all types of schools

Province Name	District	Local Level Name	G1			G2			G3			G4			G5			G1-5			G6			G7			G8			G6-8			G9			G10			G9-10			G11			G12			G11-12		
			Girls	Boys	Total	Girls	Boys	Total	Girls	Boys	Total	Girls	Boys	Total	Girls	Boys	Total	Girls	Boys	Total	Girls	Boys	Total	Girls	Boys	Total	Girls	Boys	Total	Girls	Boys	Total	Girls	Boys	Total	Girls	Boys	Total	Girls	Boys	Total	Girls	Boys	Total	Girls	Boys	Total	Girls	Boys	Total
Madhesh	Mahottari		1923	2107	4030	2238	2325	4563	2556	2406	4962	2379	2219	4598	2274	2084	4358	11370	11141	22511	1676	1433	3109	1395	1417	2812	1435	1449	2884	4506	4299	8805	924	986	1910	792	787	1579	1716	1773	3489	286	284	570	236	261	497	522	545	1067
Madhesh	Sarlahi		1924	2147	4071	2165	2270	4435	2429	2414	4843	2040	2084	4124	1720	1711	3431	10278	10626	20904	1108	1289	2397	987	1114	2101	981	1069	2050	3076	3472	6548	665	798	1463	519	672	1191	1184	1470	2654	207	191	398	167	231	398	374	422	796
Madhesh	Rautahat		1910	1930	3840	1921	2019	3940	2307	2236	4543	2252	2231	4483	1830	1796	3626	10220	10212	20432	1252	1186	2438	1010	1103	2113	983	1053	2036	3245	3342	6587	624	768	1392	490	578	1068	1114	1346	2460	196	303	499	187	322	509	383	625	1008
Madhesh	Bara		1920	2193	4113	1776	1975	3751	1834	1835	3669	1478	1512	2990	1375	1355	2730	8383	8870	17253	798	829	1627	667	758	1425	621	643	1264	2086	2230	4316	452	532	984	390	495	885	842	1027	1869	119	152	271	113	128	241	232	280	512
Madhesh	Parsa		1627	1668	3295	1768	1802	3570	1719	1762	3481	1539	1516	3055	1366	1359	2725	8019	8107	16126	768	762	1530	753	783	1536	658	781	1439	2179	2326	4505	454	571	1025	309	470	779	763	1041	1804	146	175	321	89	120	209	235	295	530
Bagmati	Sindhuli		709	766	1475	579	630	1209	622	635	1257	575	567	1142	517	506	1023	3002	3104	6106	496	442	938	452	477	929	487	421	908	1435	1340	2775	426	392	818	415	319	734	841	711	1552	284	216	500	277	176	453	561	392	953
Bagmati	Ramechhap		254	257	511	231	248	479	245	250	495	203	193	396	218	219	437	1151	1167	2318	226	200	426	227	213	440	207	199	406	660	612	1272	206	185	391	162	150	312	368	335	703	121	74	195	103	71	174	224	145	369
Bagmati	Dolakha		233	225	458	198	216	414	193	212	405	223	191	414	185	190	375	1032	1034	2066	188	179	367	203	183	386	189	203	392	580	565	1145	213	169	382	150	172	322	363	341	704	100	84	184	66	46	112	166	130	296
Bagmati	Sindhupalchok		313	366	679	275	283	558	293	274	567	262	261	523	272	256	528	1415	1440	2855	285	248	533	226	188	414	232	236	468	743	672	1415	219	194	413	194	159	353	413	353	766	135	95	230	132	85	217	267	180	447
Bagmati	Kavrepalanchok		326	313	639	328	340	668	320	348	668	297	297	594	294	287	581	1565	1585	3150	281	304	585	279	247	526	283	233	516	843	784	1627	264	211	475	248	233	481	512	444	956	175	106	281	135	113	248	310	219	529
Bagmati	Lalitpur		226	298	524	253	234	487	251	317	568	251	272	523	294	322	616	1275	1443	2718	264	266	530	227	265	492	296	280	576	787	811	1598	281	224	505	223	199	422	504	423	927	224	170	394	126	140	266	350	310	660
Bagmati	Bhaktapur		158	229	387	150	149	299	128	170	298	120	171	291	134	165	299	690	884	1574	138	140	278	129	161	290	140	151	291	407	452	859	105	152	257	79	102	181	184	254	438	90	81	171	76	51	127	166	132	298
Bagmati	Kathmandu		893	1090	1983	882	1118	2000	918	1097	2015	956	1056	2012	826	938	1764	4475	5299	9774	887	975	1862	795	942	1737	899	947	1846	2581	2864	5445	861	906	1767	812	869	1681	1673	1775	3448	776	740	1516	522	524	1046	1298	1264	2562
Bagmati	Nuwakot		330	330	660	295	290	585	306	315	621	305	297	602	254	283	537	1490	1515	3005	290	228	518	234	256	490	261	210	471	785	694	1479	251	169	420	185	154	339	436	323	759	110	64	174	74	68	142	184	132	316
Bagmati	Rasuwa		18	23	41	24	9	33	16	17	33	15	11	26	12	19	31	85	79	164	13	19	32	17	8	25	17	15	32	47	42	89	18	7	25	9	9	18	27	16	43	8	5	13	6	4	10	14	9	23
Bagmati	Dhading		573	677	1250	563	599	1162	603	573	1176	527	579	1106	567	542	1109	2833	2970	5803	542	493	1035	523	515	1038	502	446	948	1567	1454	3021	535	459	994	467	338	805	1002	797	1799	273	181	454	250	140	390	523	321	844
Bagmati	Makwanpur		257	288	545	228	271	499	202	264	466	237	237	474	243	259	502	1167	1319	2486	238	213	451	273	233	506	230	214	444	741	660	1401	218	159	377	215	159	374	433	318	751	123	80	203	122	69	191	245	149	394
Bagmati	Chitwan		871	1011	1882	806	968	1774	760	916	1676	789	923	1712	807	943	1750	4033	4761	8794	755	780	1535	758	744	1502	775	746	1521	2288	2270	4558	677	654	1331	716	620	1336	1393	1274	2667	413	376	789	388	302	690	801	678	1479
Gandaki	Gorkha		591	629	1220	592	621	1213	575	586	1161	611	613	1224	591	682	1273	2960	3131	6091	584	625	1209	616	595	1211	609	517	1126	1809	1737	3546	515	467	982	555	463	1018	1070	930	2000	290	233	523	299	192	491	589	425	1014
Gandaki	Lamjung		389	454	843	394	412	806	407	402	809	333	396	729	388	410	798	1911	2074	3985	384	404	788	368	369	737	340	397	737	1092	1170	2262	356	337	693	374	339	713	730	676	1406	208	188	396	226	204	430	434	392	826
Gandaki	Tanahu		736	753	1489	651	699	1350	665	718	1383	608	658	1266	638	692	1330	3298	3520	6818	629	669	1298	587	602	1189	656	623	1279	1872	1894	3766	682	588	1270	613	579	1192	1295	1167	2462	429	339	768	369	307	676	798	646	1444
Gandaki	Syangja		553	669	1222	588	606	1194	581	610	1191	527	562	1089	551	548	1099	2800	2995	5795	499	506	1005	553	485	1038	528	507	1035	1580	1498	3078	543	561	1104	481	473	954	1024	1034	2058	441	392	833	411	345	756	852	737	1589
Gandaki	Kaski		1064	1397	2461	1097	1287	2384	1089	1336	2425	1120	1271	2391	1115	1241	2356	5485	6532	12017	1091	1193	2284	1039	1195	2234	1134	1091	2225	3264	3479	6743	1140	1134	2274	1017	979	1996	2157	2113	4270	834	881	1715	758	747	1505	1592	1628	3220
Gandaki	Manang		3	3	6	2	1	3	1	4	5	2	4	6	4	1	5	12	13	25	3	1	4	0	5	5	2	2	4	5	8	13	3	3	6	3	2	5	6	5	11	2	0	2	0	2	2	2	2	4
Gandaki	Mustang		45	34	79	42	44	86	33	39	72	30	31	61	34	38	72	184	186	370	33	28	61	27	27	54	29	21	50	89	76	165	27	29	56	15	31	46	42	60	102	21	20	41	16	17	33	37	37	74
Gandaki	Myagdi		392	515	907	362	457	819	413	425	838	426	419	845	373	412	785	1966	2228	4194	401	385	786	404	371	775	349	349	698	1154	1105	2259	363	324	687	296	284	580	659	608	1267	204	182	386	168	157	325	372	339	711
Gandaki	Parbat		493	537	1030	481	503	984	484	434	918	391	444	835	400	435	835	2249	2353	4602	363	349	712	390	444	834	398	392	790	1151	1185	2336	405	385	790	349	339	688	754	724	1478	226	209	435	249	186	435	475	395	870
Gandaki	Baglung		1715	1846	3561	1167	1310	2477	1156	1233	2389	1060	1118	2178	1063	1126	2189	6161	6633	12794	1070	1006	2076	988	990	1978	965	943	1908	3023	2939	5962	925	872	1797	729	665	1394	1654	1537	3191	530	451	981	515	387	902	1045	838	1883
Gandaki	Nawalpur		622	670	1292	563	620	1183	498	566	1064	512	532	1044	525	530	1055	2720	2918	5638	418	425	843	419	483	902	439	428	867	1276	1336	2612	410	437	847	391	387	778	801	824	1625	286	240	526	246	206	452	532	446	978
Karnali	Rukum Paschim		812	860	1672	640	708	1348	686	678	1364	657	639	1296	601	661	1262	3396	3546	6942	502	507	1009	473	496	969	482	480	962	1457	1483	2940	495	449	944	412	334	746	907	783	1690	174	156	330	203	159	362	377	315	692
Karnali	Salyan		724	750	1474	625	601	1226	636	587	1223	633	609	1242	578	582	1160	3196	3129	6325	561	596	1157	578	572	1150	607	577	1184	1746	1745	3491	490	474	964	405	357	762	895	831	1726	254	217	471	218	170	388	472	387	859
Karnali	Surkhet		2069	2103	4172	1738	1981	3719	1829	1854	3683	1719	1635	3354	1752	1738	3490	9107	9311	18418	1640	1734	3374	1503	1556	3059	1574	1556	3130	4717	4846	9563	1457	1345	2802	1093	1070	2163	2550	2415	4965	870	712	1582	661	537	1198	1531	1249	2780
Karnali	Dailekh		2330	2319	4649	1726	1828	3554	1686	1677	3363	1467	1468	2935	1373	1445	2818	8582	8737	17319	1292	1215	2507	1196	1101	2297	1017	1092	2109	3505	3408	6913	876	845	1721	589	601	1190	1465	1446	2911	329	338	667	275	252	527	604	590	1194
Karnali	Jajarkot		1613	1613	3226	1217	1269	2486	1296	1265	2561	1124	1053	2177	1053	1054	2107	6303	6254	12557	912	852	1764	860	924	1784	933	990	1923	2705	2766	5471	895	719	1614	627	554	1181	1522	1273	2795	330	345	675	389	358	747	719	703	1422
Karnali	Dolpa		154	148	302	164	140	304	124	114	238	109	125	234	102	115	217	653	642	1295	102	79	181	62	70	132	70	94	164	234	243	477	57	69	126	51	56	107	108	125	233	47	49	96	15	31	46	62	80	142
Karnali	Jumla		484	434	918	514	448	962	448	461	909	352	339	691	375	310	685	2173	1992	4165	358	304	662	300	267	567	304	363	667	962	934	1896	289	255	544	192	261	453	481	516	997	121	136	257	84	77	161	205	213	418
Karnali	Kalikot		1209	1271	2480	1092	1047	2139	959	1039	1998	861	813	1674	808	807	1615	4929	4977	9906	710	703	1413	737	753	1490	677	693	1370	2124	2149	4273	507	532	1039	463	462	925	970	994	1964	254	233	487	245	251	496	499	484	983
Karnali	Mugu		337	318	655	327	309	636	325	320	645	277	314	591	263	252	515	1529	1513	3042	224	241	465	168	198	366	159	181	340	551	620	1171	184	199	383	40	92	132	224	291	515	49	57	106	56	45	101	105	102	207
Karnali	Humla		290	280	570	244	223	467	233	224	457	176	167	343	163	178	341	1106	1072	2178	107	128	235	110	123	233	91	122	213	308	373	681	73	113	186	65	100	165	138	213	351	38	37	75	22	49	71	60	86	146
Lumbini	Gulmi		1296	1406	2702	908	1042	1950	915	926	1841	832	887	1719	771	885	1656	4722	5146	9868	728	711	1439	754	769	1523	663	620	1283	2145	2100	4245	731	582	1313	609	486	1095	1340	1068	2408	414	327	741	364	221	585	778	548	1326
Lumbini	Palpa		463	494	957	426	430	856	379	398	777	361	393	754	371	371	742	2000	2086	4086	354	372	726	368	363	731	388	347	735	1110	1082	2192	361	361	722	345	325	670	706	686	1392	296	216	512	227	199	426	523	415	938
Lumbini	Nawalparasi		978	1106	2084	890	968	1858	878	949	1827	818	825	1643	759	815	1574	4323	4663	8986	669	731	1400	609	687	1296	670	635	1305	1948	2053	4001	596	632	1228	543	511	1054	1139	1143	2282	361	340	701	318	267	585	679	607	1286
Lumbini	Rupandehi		2089	2387	4476	2116	2257	4373	2067	2231	4298	1973	2073	4046	1858	1985	3843	10103	10933	21036	1696	1815	3511	1623	1730	3353	1568	1620	3188	4887	5165	10052	1385	1608	2993	1160	1132	2292	2545	2740	5285	945	1049	1994	733	928	1661	1678	1977	3655
Lumbini	Kapilbastu		2116	2339	4455	2076	2291	4367	2059	2164	4223	1739	1965	3704	1599	1759	3358	9589	10518	20107	1216	1363	2579	1062	1162	2224	889	946	1835	3167	3471	6638	713	761	1474	551	616	1167	1264	1377	2641	298	350	648	200	227	427	498	577	1075
Lumbini	Arghakhanchi		733	840	1573	682	722	1404	646	748	1394	610	652	1262	622	694	1316	3293	3656	6949	538	592	1130	576	507	1083	539	495	1034	1653	1594	3247	463	474	937	500	379	879	963	853	1816	276	191	467	307	170	477	583	361	944
Lumbini	Pyuthan		1022	1187	2209	997	1100	2097	1019	1044	2063	1017	950	1967	932	912	1844	4987	5193	10180	860	861	1721	776	664	1440	703	577	1280	2339	2102	4441	579	446	1025	461	362	823	1040	808	1848	315	194	509	251	139	390	566	333	899
Lumbini	Rolpa		958	977	1935	689	762	1451	738	755	1493	677	756	1433	672	659	1331	3734	3909	7643	631	594	1225	578	553	1131	503	480	983	1712	1627	3339	401	356	757	306	242	548	707	598	1305	169	118	287	137	92	229	306	210	516
Lumbini	Rukum Purba		249	273	522	240	277	517	235	235	470	217	218	435	213	228	441	1154	1231	2385	205	201	406	169	198	367	212	170	382	586	569	1155	125	153	278	121	123	244	246	276	522	47	56	103	90	79	169	137	135	272
Lumbini	Dang		1304	1292	2596	1266	1414	2680	1281	1387	2668	1262	1461	2723	1328	1259	2587	6441	6813	13254	1144	1206	2350	1089	1105	2194	1189	1033	2222	3422	3344	6766	1055	964	2019	875	691	1566	1930	1655	3585	495	428	923	412	334	746	907	762	1669
Lumbini	Banke		1593	1779	3372	1477	1725	3202	1455	1666	3121	1256	1423	2679	1267	1373	2640	7048	7966	15014	945	1161	2106	864	974	1838	848	998	1846	2657	3133	5790	733	790	1523	582	620	1202	1315	1410	2725	373	375	748	428	336	764	801	711	1512
Lumbini	Bardiya		885	984	1869	839	902	1741	758	849	1607	736	818	1554	758	789	1547	3976	4342	8318	726	762	1488	656	673	1329	708	653	1361	2090	2088	4178	645	578	1223	578	414	992	1223	992	2215	338	305	643	261	186	447	599	491	1090
Sudurpaschim	Bajura		1044	999	2043	792	794	1586	742	747	1489	619	666	1285	613	629	1242	3810	3835	7645	587	624	1211	573	585	1158	537	529	1066	1697	1738	3435	492	439	931	357	399	756	849	838	1687	181	163	344	210	212	422	391	375	766
Sudurpaschim	Bajhang		1168	1163	2331	790	765	1555	681	734	1415	577	596	1173	548	556	1104	3764	3814	7578	462	442	904	423	442	865	436	460	896	1321	1344	2665	326	371	697	297	290	587	623	661	1284	165	177	342	173	185	358	338	362	700
Sudurpaschim	Achham		2469	2630	5099	1765	1656	3421	1647	1591	3238	1324	1312	2636	1429	1260	2689	8634	8449	17083	1141	1136	2277	1058	1087	2145	914	1054	1968	3113	3277	6390	731	779	1510	565	635	1200	1296	1414	2710	292	253	545	206	224	430	498	477	975
Sudurpaschim	Doti		1741	1653	3394	1310	1230	2540	1203	1112	2315	986	1024	2010	915	881	1796	6155	5900	12055	823	772	1595	703	733	1436	536	586	1122	2062	2091	4153	508	491	999	344	383	727	852	874	1726	179	169	348	122	152	274	301	321	622
Sudurpaschim	Kailali		2411	2398	4809	2220	2255	4475	2152	2218	4370	2207	2197	4404	2122	2032	4154	11112	11100	22212	1935	1856	3791	1993	1790	3783	1960	1695	3655	5888	5341	11229	1626	1415	3041	1413	1235	2648	3039	2650	5689	971	781	1752	686	515	1201	1657	1296	2953
Sudurpaschim	Kanchanpur		1253	1295	2548	1274	1381	2655	1283	1299	2582	1274	1292	2566	1301	1261	2562	6385	6528	12913	1215	1156	2371	1171	1219	2390	1228	1140	2368	3614	3515	7129	1041	938	1979	956	836	1792	1997	1774	3771	550	478	1028	470	384	854	1020	862	1882
Sudurpaschim	Dadeldhura		637	654	1291	595	602	1197	563	524	1087	531	532	1063	540	563	1103	2866	2875	5741	471	429	900	469	470	939	447	470	917	1387	1369	2756	329	322	651	371	276	647	700	598	1298	205	151	356	113	108	221	318	259	577
Sudurpaschim	Baitadi		1504	1549	3053	1043	1029	2072	1021	922	1943	929	865	1794	883	880	1763	5380	5245	10625	828	700	1528	776	737	1513	667	733	1400	2271	2170	4441	591	595	1186	544	496	1040	1135	1091	2226	261	300	561	217	228	445	478	528	1006
Sudurpaschim	Darchula		483	436	919	306	314	620	285	303	588	306	299	605	262	240	502	1642	1592	3234	211	260	471	219	232	451	222	252	474	652	744	1396	195	186	381	183	155	338	378	341	719	109	129	238	110	103	213	219	232	451
Province 1			8088	8616	16704	7532	8070	15602	7349	7971	15320	7141	7291	14432	6776	6708	13484	36886	38656	75542	5857	5752	11609	5490	5330	10820	5440	5048	10488	16787	16130	32917	4761	4187	8948	4187	3656	7843	8948	7843	16791	2652	2137	4789	2294	1938	4232	4946	4075	9021
Madhesh			17858	19607	37465	18571	19685	38256	19716	20015	39731	17713	17643	35356	16097	15473	31570	89955	92423	182378	11358	11020	22378	9803	10168	19971	9551	10148	19699	30712	31336	62048	6524	7576	14100	5517	6133	11650	12041	13709	25750	1813	2004	3817	1585	1868	3453	3398	3872	7270
Bagmati			5161	5873	11034	4812	5355	10167	4857	5388	10245	4760	5055	9815	4623	4929	9552	24213	26600	50813	4603	4487	9090	4343	4432	8775	4518	4301	8819	13464	13220	26684	4274	3881	8155	3875	3483	7358	8149	7364	15513	2832	2272	5104	2277	1789	4066	5109	4061	9170
Gandaki			6603	7507	14110	5939	6560	12499	5902	6353	12255	5620	6048	11668	5682	6115	11797	29746	32583	62329	5475	5591	11066	5391	5566	10957	5449	5270	10719	16315	16427	32742	5369	5137	10506	4823	4541	9364	10192	9678	19870	3471	3135	6606	3257	2750	6007	6728	5885	12613
Lumbini			13686	15064	28750	12606	13890	26496	12430	13352	25782	11498	12421	23919	11150	11729	22879	61370	66456	127826	9712	10369	20081	9124	9385	18509	8880	8574	17454	27716	28328	56044	7787	7705	15492	6631	5901	12532	14418	13606	28024	4327	3949	8276	3728	3178	6906	8055	7127	15182
Karnali			10022	10096	20118	8287	8554	16841	8222	8219	16441	7375	7162	14537	7068	7142	14210	40974	41173	82147	6408	6359	12767	5987	6060	12047	5914	6148	12062	18309	18567	36876	5323	5000	10323	3937	3887	7824	9260	8887	18147	2466	2280	4746	2168	1929	4097	4634	4209	8843
Sudurpaschim			12710	12777	25487	10095	10026	20121	9577	9450	19027	8753	8783	17536	8613	8302	16915	49748	49338	99086	7673	7375	15048	7385	7295	14680	6947	6919	13866	22005	21589	43594	5839	5536	11375	5030	4705	9735	10869	10241	21110	2913	2601	5514	2307	2111	4418	5220	4712	9932
Nepal			74128	79540	153668	67842	72140	139982	68053	70748	138801	62860	64403	127263	60009	60398	120407	332892	347229	680121	51086	50953	102039	47523	48236	95759	46699	46408	93107	145308	145597	290905	39877	39022	78899	34000	32306	66306	73877	71328	145205	20474	18378	38852	17616	15563	33179	38090	33941	72031

*Flash

Total Number of Janajati students in all types of schools

Province Name	District	Local Level Name	G1			G2			G3			G4			G5			G1-5			G6			G7			G8			G6-8			G9			G10			G9-10			G11			G12			G11-12		
			Girls	Boys	Total	Girls	Boys	Total	Girls	Boys	Total	Girls	Boys	Total	Girls	Boys	Total	Girls	Boys	Total	Girls	Boys	Total	Girls	Boys	Total	Girls	Boys	Total	Girls	Boys	Total	Girls	Boys	Total	Girls	Boys	Total	Girls	Boys	Total	Girls	Boys	Total	Girls	Boys	Total	Girls	Boys	Total
Province 1	Taplejung	Aathrai Tribeni Rural Municipality	174	141	315	125	131	256	116	122	238	106	100	206	121	100	221	642	594	1236	107	101	208	122	128	250	116	127	243	345	356	701	108	122	230	142	99	241	248	207	455	90	52	142	59	37	96	149	89	238
Province 1	Taplejung	Maiwakhola Rural Municipality	129	143	272	145	163	308	125	169	294	124	126	250	157	103	260	680	704	1384	107	101	208	113	93	206	130	109	239	350	303	653	141	149	290	88	99	187	229	248	477	102	61	163	96	68	164	198	129	327
Province 1	Taplejung	Meringden Rural Municipality	226	232	458	165	147	312	171	140	311	144	127	271	154	140	294	860	786	1646	149	131	280	132	148	280	151	130	281	432	409	841	119	96	215	109	81	190	228	177	405	74	30	104	56	49	105	130	79	209
Province 1	Taplejung	Mikwakhola Rural Municipality	124	128	252	132	118	250	105	94	199	109	101	210	93	94	187	563	535	1098	78	66	144	70	51	121	64	51	115	212	168	380	60	58	118	68	42	110	128	100	228	30	32	62	46	25	71	76	57	133
Province 1	Taplejung	Pathivara Yangwarak Rural Municipality	113	89	202	99	80	179	80	97	177	86	62	148	76	69	145	454	397	851	80	71	151	67	66	133	61	70	131	208	207	415	83	61	144	79	54	133	162	115	277	41	36	77	34	34	68	75	70	145
Province 1	Taplejung	Phaktanglung Rural Municipality	176	210	386	177	138	315	171	158	329	162	136	298	164	155	319	850	797	1647	151	132	283	144	119	263	153	133	286	448	384	832	114	115	229	117	100	217	231	215	446	21	10	31	34	27	61	55	37	92
Province 1	Taplejung	Phungling Municipality	314	281	595	283	309	592	300	298	598	329	301	630	260	273	533	1486	1462	2948	230	214	444	246	271	517	280	234	514	756	719	1475	260	250	510	261	205	466	521	455	976	402	301	703	187	161	348	589	462	1051
Province 1	Taplejung	Sidingba Rural Municipality	136	136	272	98	108	206	117	119	236	94	117	211	92	105	197	537	585	1122	105	88	193	95	103	198	89	92	181	289	283	572	78	59	137	74	69	143	152	128	280	61	39	100	46	34	80	107	73	180
Province 1	Taplejung	Sirijangha Rural Municipality	151	140	291	104	108	212	100	97	197	105	111	216	104	80	184	564	536	1100	108	94	202	102	105	207	99	100	199	309	299	608	104	97	201	104	109	213	208	206	414	99	127	226	139	86	225	238	213	451
Province 1	Panchthar	Faliguranda Rural Municipality	232	221	453	222	208	430	193	195	388	190	203	393	215	207	422	1052	1034	2086	205	174	379	227	197	424	222	215	437	654	586	1240	237	206	443	217	220	437	454	426	880	209	194	403	249	166	415	458	360	818
Province 1	Panchthar	Hilihang Rural Municipality	193	218	411	154	156	310	130	131	261	129	111	240	131	104	235	737	720	1457	112	132	244	126	104	230	139	139	278	377	375	752	141	131	272	126	99	225	267	230	497	100	50	150	72	70	142	172	120	292
Province 1	Panchthar	Kummayak Rural Municipality	116	149	265	90	122	212	81	97	178	50	65	115	68	62	130	405	495	900	79	73	152	74	60	134	75	82	157	228	215	443	75	93	168	78	72	150	153	165	318	53	53	106	52	58	110	105	111	216
Province 1	Panchthar	Miklajung Rural Municipality	206	245	451	218	177	395	205	189	394	193	172	365	173	160	333	995	943	1938	164	178	342	184	204	388	198	208	406	546	590	1136	216	211	427	209	177	386	425	388	813	144	126	270	130	82	212	274	208	482
Province 1	Panchthar	Phalelung Rural Municipality	200	206	406	177	148	325	191	177	368	186	170	356	176	167	343	930	868	1798	159	150	309	151	151	302	168	159	327	478	460	938	190	173	363	158	177	335	348	350	698	97	58	155	82	44	126	179	102	281
Province 1	Panchthar	Phidim Municipality	511	486	997	431	410	841	440	455	895	377	407	784	400	411	811	2159	2169	4328	409	402	811	418	385	803	383	437	820	1210	1224	2434	416	441	857	389	364	753	805	805	1610	396	322	718	405	353	758	801	675	1476
Province 1	Panchthar	Tumbewa Rural Municipality	137	105	242	102	104	206	101	99	200	82	73	155	90	99	189	512	480	992	75	75	150	84	93	177	81	91	172	240	259	499	89	107	196	93	78	171	182	185	367	44	46	90	33	32	65	77	78	155
Province 1	Panchthar	Yangwarak Rural Municipality	159	180	339	142	150	292	125	127	252	118	118	236	126	130	256	670	705	1375	111	109	220	140	138	278	151	154	305	402	401	803	138	151	289	145	157	302	283	308	591	116	101	217	101	81	182	217	182	399
Province 1	Ilam	Chulachuli Rural Municipality	150	205	355	128	158	286	163	163	326	152	165	317	135	163	298	728	854	1582	120	154	274	144	139	283	143	162	305	407	455	862	160	139	299	172	139	311	332	278	610	35	22	57	19	21	40	54	43	97
Province 1	Ilam	Deumai Municipality	189	206	395	164	216	380	176	194	370	186	198	384	154	179	333	869	993	1862	158	195	353	179	155	334	153	166	319	490	516	1006	157	190	347	256	239	495	413	429	842	135	101	236	169	139	308	304	240	544
Province 1	Ilam	Ilam Municipality	279	307	586	296	307	603	303	368	671	288	317	605	286	306	592	1452	1605	3057	344	295	639	283	294	577	273	314	587	900	903	1803	314	346	660	286	336	622	600	682	1282	336	337	673	375	316	691	711	653	1364
Province 1	Ilam	Mai Municipality	273	329	602	227	279	506	258	268	526	243	254	497	218	261	479	1219	1391	2610	212	202	414	186	204	390	189	269	458	587	675	1262	208	187	395	200	138	338	408	325	733	152	99	251	141	62	203	293	161	454
Province 1	Ilam	Maijogmai Rural Municipality	95	105	200	75	112	187	84	96	180	88	107	195	79	88	167	421	508	929	76	70	146	62	56	118	76	69	145	214	195	409	77	76	153	77	77	154	154	153	307	20	19	39	9	7	16	29	26	55
Province 1	Ilam	Mangsebung Rural Municipality	174	173	347	173	191	364	158	164	322	147	155	302	155	141	296	807	824	1631	141	143	284	120	177	297	177	136	313	438	456	894	141	149	290	148	149	297	289	298	587	30	22	52	75	53	128	105	75	180
Province 1	Ilam	Phakphokthum Rural Municipality	129	166	295	159	165	324	149	142	291	130	143	273	121	110	231	688	726	1414	82	101	183	133	130	263	146	147	293	361	378	739	121	133	254	135	107	242	256	240	496	70	67	137	75	57	132	145	124	269
Province 1	Ilam	Rong Rural Municipality	98	105	203	90	91	181	76	79	155	76	74	150	73	84	157	413	433	846	76	69	145	74	69	143	74	62	136	224	200	424	85	70	155	100	65	165	185	135	320	27	23	50	42	23	65	69	46	115
Province 1	Ilam	Sandakpur Rural Municipality	80	96	176	116	88	204	101	108	209	74	92	166	74	83	157	445	467	912	94	81	175	74	84	158	91	95	186	259	260	519	99	93	192	115	82	197	214	175	389	12	7	19	13	8	21	25	15	40
Province 1	Ilam	Suryodaya Municipality	260	301	561	267	304	571	284	293	577	256	324	580	269	282	551	1336	1504	2840	221	243	464	290	228	518	297	310	607	808	781	1589	285	312	597	308	301	609	593	613	1206	231	219	450	201	190	391	432	409	841
Province 1	Jhapa	Arjundhara Municipality	219	230	449	199	205	404	210	194	404	201	214	415	195	195	390	1024	1038	2062	191	200	391	176	236	412	203	224	427	570	660	1230	220	202	422	183	190	373	403	392	795	97	80	177	105	84	189	202	164	366
Province 1	Jhapa	Barhadashi Rural Municipality	144	154	298	143	167	310	165	172	337	151	162	313	140	147	287	743	802	1545	156	150	306	132	151	283	161	138	299	449	439	888	178	161	339	167	152	319	345	313	658	87	89	176	78	34	112	165	123	288
Province 1	Jhapa	Bhadrapur Municipality	182	175	357	189	234	423	214	215	422	211	232	443	246	258	504	1035	1114	2149	215	233	448	251	247	498	234	217	451	700	697	1397	236	236	472	217	230	447	453	466	919	192	163	355	183	157	340	375	320	695
Province 1	Jhapa	Birtamod Municipality	343	400	743	359	398	757	396	417	813	396	438	834	377	417	794	1871	2070	3941	348	408	756	383	420	803	372	387	759	1103	1215	2318	412	401	813	402	367	769	814	768	1582	538	488	1026	631	641	1272	1169	1129	2298
Province 1	Jhapa	Buddhashanti Rural Municipality	176	186	362	213	248	461	261	237	498	213	250	463	232	224	456	1095	1145	2240	180	239	419	204	243	447	211	209	420	595	691	1286	238	191	429	205	172	377	443	363	806	176	138	314	140	103	243	316	241	557
Province 1	Jhapa	Damak Municipality	382	468	850	378	504	882	461	516	977	435	510	945	460	503	963	2116	2501	4617	440	490	930	393	498	891	493	493	986	1326	1481	2807	456	438	894	415	394	809	871	832	1703	308	287	595	343	318	661	651	605	1256
Province 1	Jhapa	Gauradhaha Municipality	206	254	460	198	198	396	220	234	454	214	204	418	214	220	434	1052	1110	2162	181	214	395	192	199	391	189	162	351	562	575	1137	180	187	367	138	156	294	318	343	661	123	102	225	106	97	203	229	199	428
Province 1	Jhapa	Gauriganj Rural Municipality	192	169	361	201	202	403	227	238	465	204	232	436	214	206	420	1038	1047	2085	176	175	351	184	192	376	197	195	392	557	562	1119	195	164	359	187	173	360	382	337	719	111	78	189	78	44	122	189	122	311
Province 1	Jhapa	Haldibari Rural Municipality	189	219	408	150	200	350	155	156	311	142	153	295	130	163	293	766	891	1657	116	111	227	141	151	292	184	161	345	441	423	864	150	164	314	168	141	309	318	305	623	139	100	239	108	80	188	247	180	427
Province 1	Jhapa	Jhapa Rural Municipality	119	156	275	132	128	260	97	139	236	104	159	263	119	132	251	571	714	1285	101	112	213	115	131	246	100	119	219	316	362	678	99	116	215	125	105	230	224	221	445	112	86	198	81	57	138	193	143	336
Province 1	Jhapa	Kachankawal Rural Municipality	231	237	468	194	226	420	214	227	441	190	212	402	226	217	443	1055	1119	2174	218	185	403	199	213	412	194	200	394	611	598	1209	168	188	356	151	151	302	319	339	658	117	98	215	113	58	171	230	156	386
Province 1	Jhapa	Kamal Rural Municipality	176	182	358	198	229	427	206	200	406	205	244	449	190	218	408	975	1073	2048	196	199	395	199	197	396	188	224	412	583	620	1203	202	205	407	171	179	350	373	384	757	119	95	214	98	80	178	217	175	392
Province 1	Jhapa	Kanakai Municipality	146	142	288	151	158	309	173	172	345	172	167	339	180	215	395	822	854	1676	157	170	327	121	148	269	155	171	326	433	489	922	171	150	321	136	130	266	307	280	587	100	83	183	69	58	127	169	141	310
Province 1	Jhapa	Mechinagar Municipality	508	603	1111	528	636	1164	521	574	1095	549	568	1117	592	507	1099	2698	2888	5586	547	559	1106	526	514	1040	499	547	1046	1572	1620	3192	512	534	1046	501	486	987	1013	1020	2033	517	412	929	427	326	753	944	738	1682
Province 1	Jhapa	Shivasataksh Municipality	307	279	586	306	355	661	303	319	622	329	318	647	333	361	694	1578	1632	3210	270	273	543	280	288	568	353	336	689	903	897	1800	340	316	656	345	292	637	685	608	1293	231	146	377	212	117	329	443	263	706
Province 1	Morang	Belbari Municipality	447	472	919	418	463	881	461	452	913	443	485	928	417	477	894	2186	2349	4535	415	437	852	406	373	779	426	422	848	1247	1232	2479	411	390	801	381	363	744	792	753	1545	345	307	652	275	254	529	620	561	1181
Province 1	Morang	Biratnagar Metropolitan City	442	497	939	470	553	1023	524	590	1114	524	676	1200	515	602	1117	2475	2918	5393	483	540	1023	497	589	1086	495	527	1022	1475	1656	3131	508	713	1221	432	595	1027	940	1308	2248	328	455	783	358	548	906	686	1003	1689
Province 1	Morang	Budhiganga Rural Municipality	107	107	214	151	141	292	138	116	254	111	135	246	108	106	214	615	605	1220	125	121	246	121	136	257	164	135	299	410	392	802	159	106	265	125	121	246	284	227	511	73	54	127	92	122	214	165	176	341
Province 1	Morang	Dhanapalthan Rural Municipality	162	169	331	218	205	423	201	237	438	214	218	432	193	217	410	988	1046	2034	122	162	284	129	145	274	169	172	341	420	479	899	158	156	314	158	140	298	316	296	612	105	116	221	111	62	173	216	178	394
Province 1	Morang	Gramthan Rural Municipality	178	161	339	198	198	396	158	170	328	165	170	335	143	134	277	842	833	1675	154	180	334	138	137	275	153	180	333	445	497	942	164	144	308	170	175	345	334	319	653	103	99	202	105	106	211	208	205	413
Province 1	Morang	Jahada Rural Municipality	162	148	310	144	138	282	169	174	343	159	152	311	138	151	289	772	763	1535	115	123	238	149	149	298	172	180	352	436	452	888	106	129	235	110	109	219	216	238	454	133	78	211	0	0	0	133	78	211
Province 1	Morang	Kanepokhari Rural Municipality	214	230	444	233	206	439	198	180	378	157	188	345	182	197	379	984	1001	1985	201	184	385	188	177	365	169	193	362	558	554	1112	217	210	427	148	150	298	365	360	725	62	53	115	79	39	118	141	92	233
Province 1	Morang	Katahari Rural Municipality	112	129	241	117	102	219	148	126	274	106	98	204	78	89	167	561	544	1105	70	69	139	62	68	130	67	63	130	199	200	399	69	46	115	40	40	80	109	86	195	68	43	111	73	55	128	141	98	239
Province 1	Morang	Kerabari Rural Municipality	252	274	526	232	239	471	240	225	465	210	260	470	223	246	469	1157	1244	2401	213	238	451	215	206	421	231	207	438	659	651	1310	205	186	391	203	168	371	408	354	762	99	76	175	94	75	169	193	151	344
Province 1	Morang	Letang Municipality	306	309	615	247	301	548	230	237	467	232	243	475	244	250	494	1259	1340	2599	261	278	539	242	246	488	258	300	558	761	824	1585	288	311	599	289	249	538	577	560	1137	206	220	426	206	163	369	412	383	795
Province 1	Morang	Miklajung Rural Municipality	194	222	416	219	200	419	204	209	413	196	184	380	192	200	392	1005	1015	2020	188	212	400	185	186	371	172	186	358	545	584	1129	211	195	406	170	204	374	381	399	780	111	99	210	83	84	167	194	183	377
Province 1	Morang	Pathari Shanishchare Municipality	373	393	766	350	388	738	364	397	761	364	393	757	339	386	725	1790	1957	3747	351	381	732	415	351	766	413	423	836	1179	1155	2334	391	413	804	371	332	703	762	745	1507	289	287	576	257	232	489	546	519	1065
Province 1	Morang	Rangeli Municipality	213	202	415	185	171	356	208	186	394	179	169	348	153	185	338	938	913	1851	201	187	388	187	204	391	157	191	348	545	582	1127	174	141	315	163	158	321	337	299	636	50	34	84	39	29	68	89	63	152
Province 1	Morang	Ratuwamai Municipality	162	160	322	167	141	308	159	204	363	150	149	299	168	170	338	806	824	1630	159	132	291	204	192	396	221	184	405	584	508	1092	194	197	391	169	134	303	363	331	694	120	64	184	84	66	150	204	130	334
Province 1	Morang	Sundarharaicha Municipality	441	492	933	451	531	982	477	502	979	429	515	944	418	516	934	2216	2556	4772	437	446	883	409	454	863	474	457	931	1320	1357	2677	490	441	931	416	397	813	906	838	1744	341	308	649	299	254	553	640	562	1202
Province 1	Morang	Sunwarshi Municipality	104	105	209	132	112	244	108	110	218	73	103	176	116	122	238	533	552	1085	100	87	187	92	84	176	157	134	291	349	305	654	138	117	255	124	114	238	262	231	493	50	38	88	59	32	91	109	70	179
Province 1	Morang	Uralabari Municipality	331	352	683	311	367	678	293	303	596	288	305	593	321	343	664	1544	1670	3214	347	309	656	305	324	629	336	350	686	988	983	1971	293	250	543	303	250	553	596	500	1096	224	225	449	219	197	416	443	422	865
Province 1	Sunsari	Barahkshetra Municipality	380	425	805	386	428	814	439	444	883	391	449	840	445	464	909	2041	2210	4251	384	395	779	356	376	732	426	422	848	1166	1193	2359	403	386	789	345	366	711	748	752	1500	386	235	621	298	197	495	684	432	1116
Province 1	Sunsari	Barju Rural Municipality	91	99	190	87	83	170	114	92	206	84	86	170	74	70	144	450	430	880	80	75	155	62	64	126	60	89	149	202	228	430	99	74	173	79	67	146	178	141	319	44	34	78	35	25	60	79	59	138
Province 1	Sunsari	Bhokraha Narsing Rural Municipality	99	95	194	86	102	188	102	79	181	92	84	176	78	74	152	457	434	891	48	42	90	60	50	110	51	46	97	159	138	297	43	37	80	40	43	83	83	80	163	19	8	27	6	3	9	25	11	36
Province 1	Sunsari	Dewangarj Rural Municipality	61	68	129	32	43	75	57	48	105	47	37	84	53	31	84	250	227	477	23	14	37	30	22	52	30	26	56	83	62	145	16	13	29	8	10	18	24	23	47	1	5	6	13	6	19	14	11	25
Province 1	Sunsari	Dharan Sub Metropolitan City	795	944	1739	902	1060	1962	885	1062	1947	887	998	1885	905	1047	1952	4374	5111	9485	916	987	1903	937	1054	1991	992	1094	2086	2845	3135	5980	1027	1061	2088	1004	979	1983	2031	2040	4071	1233	1192	2425	1211	1219	2430	2444	2411	4855
Province 1	Sunsari	Duhabi Municipality	182	214	396	129	157	286	179	187	366	202	176	378	175	163	338	867	897	1764	153	162	315	176	155	331	185	167	352	514	484	998	135	134	269	132	134	266	267	268	535	81	45	126	60	29	89	141	74	215
Province 1	Sunsari	Gadhi Rural Municipality	129	169	298	121	138	259	162	133	295	160	143	303	146	166	312	718	749	1467	130	107	237	128	101	229	150	129	279	408	337	745	164	116	280	99	118	217	263	234	497	18	12	30	39	23	62	57	35	92
Province 1	Sunsari	Harinagar Rural Municipality	87	106	193	54	101	155	61	76	137	47	57	104	48	46	94	297	386	683	35	48	83	38	40	78	31	25	56	104	113	217	30	32	62	40	25	65	70	57	127	11	6	17	14	11	25	25	17	42
Province 1	Sunsari	Inaruwa Municipality	164	173	337	155	177	332	183	214	397	157	160	317	170	179	349	829	903	1732	159	167	326	161	168	329	151	182	333	471	517	988	164	148	312	174	156	330	338	304	642	65	50	115	50	45	95	115	95	210
Province 1	Sunsari	Itahari Sub Metropolitan City	775	890	1665	789	908	1697	865	963	1828	879	1032	1911	893	982	1875	4201	4775	8976	877	963	1840	773	894	1667	782	905	1687	2432	2762	5194	801	877	1678	688	798	1486	1489	1675	3164	887	867	1754	833	787	1620	1720	1654	3374
Province 1	Sunsari	Koshi Rural Municipality	113	107	220	106	112	218	91	101	192	111	118	229	103	88	191	524	526	1050	44	61	105	49	32	81	54	47	101	147	140	287	42	55	97	49	39	88	91	94	185	13	4	17	0	0	0	13	4	17
Province 1	Sunsari	Ramdhuni Municipality	269

Total Number of Janajati students in all types of schools

Province Name	District	Local Level Name	G1			G2			G3			G4			G5			G1-5			G6			G7			G8			G6-8			G9			G10			G9-10			G11			G12			G11-12		
			Girls	Boys	Total	Girls	Boys	Total	Girls	Boys	Total	Girls	Boys	Total	Girls	Boys	Total	Girls	Boys	Total	Girls	Boys	Total	Girls	Boys	Total	Girls	Boys	Total	Girls	Boys	Total	Girls	Boys	Total	Girls	Boys	Total	Girls	Boys	Total	Girls	Boys	Total	Girls	Boys	Total	Girls	Boys	Total
Province 1	Dhankuta	Shahidbhumi Rural Municipality	154	160	314	154	168	322	133	146	279	128	124	252	149	136	285	718	734	1452	158	162	320	138	161	299	149	135	284	445	458	903	178	172	350	148	129	277	326	301	627	124	82	206	160	81	241	284	163	447
Province 1	Terhathum	Aathrai Rural Municipality	179	185	364	170	162	332	151	148	299	139	148	287	142	142	284	781	785	1566	120	116	236	120	139	259	119	117	236	359	372	731	108	102	210	110	108	218	218	210	428	99	97	196	89	74	163	188	171	359
Province 1	Terhathum	Chhathar Rural Municipality	110	106	216	96	101	197	92	98	190	85	88	173	91	90	181	474	483	957	86	73	159	80	73	153	81	85	166	247	231	478	88	78	166	74	74	148	162	152	314	70	48	118	51	43	94	121	91	212
Province 1	Terhathum	Laligurans Municipality	107	116	223	90	95	185	105	87	192	104	90	194	103	111	214	509	499	1008	80	100	180	105	107	212	100	98	198	285	305	590	109	114	223	102	89	191	211	203	414	46	48	94	66	57	123	112	105	217
Province 1	Terhathum	Menchhayayem Rural Municipality	45	62	107	57	56	113	75	50	125	70	46	116	53	48	101	300	262	562	48	47	95	39	49	88	58	46	104	145	142	287	37	37	74	46	52	98	83	89	172	47	33	80	33	23	56	80	56	136
Province 1	Terhathum	Myanglung Municipality	203	199	402	133	167	300	129	158	287	114	124	238	130	116	246	709	764	1473	116	115	231	132	130	262	102	122	224	350	367	717	108	123	231	114	116	230	222	239	461	114	67	181	85	74	159	199	141	340
Province 1	Terhathum	Phedap Rural Municipality	88	114	202	106	97	203	113	85	198	97	87	184	92	84	176	496	467	963	68	65	133	83	74	157	92	81	173	243	220	463	68	96	164	73	88	161	141	184	325	71	61	132	53	45	98	124	106	230
Province 1	Sankhuwasabha	Bhotkhola Rural Municipality	90	109	199	91	107	198	112	97	209	85	75	160	79	69	148	457	457	914	62	53	115	68	59	127	58	60	118	188	172	360	73	53	126	49	46	95	122	99	221	22	21	43	10	16	26	32	37	69
Province 1	Sankhuwasabha	Chainpur Municipality	215	283	498	207	231	438	198	209	407	207	205	412	192	197	389	1019	1125	2144	189	160	349	170	175	345	210	184	394	569	519	1088	164	196	360	178	162	340	342	358	700	125	90	215	146	110	256	271	200	471
Province 1	Sankhuwasabha	Chichila Rural Municipality	78	69	147	68	69	137	75	91	166	60	79	139	65	71	136	346	379	725	73	73	146	63	60	123	66	66	132	202	199	401	72	71	143	49	63	112	121	134	255	0	0	0	0	0	0	0	0	0
Province 1	Sankhuwasabha	Dharmadevi Municipality	113	106	219	84	97	181	78	82	160	86	74	160	80	69	149	441	428	869	77	83	160	89	96	185	96	91	187	262	270	532	89	80	169	105	80	185	194	160	354	47	36	83	53	39	92	100	75	175
Province 1	Sankhuwasabha	Khandbari Municipality	375	401	776	292	373	665	293	366	659	297	301	598	331	359	690	1588	1800	3388	330	386	716	365	345	710	338	378	716	1033	1109	2142	391	380	771	305	332	637	696	712	1408	269	220	489	250	206	456	519	426	945
Province 1	Sankhuwasabha	Madi Municipality	87	108	195	98	113	211	98	92	190	101	80	181	95	94	189	479	487	966	69	79	148	89	87	176	83	76	159	241	242	483	76	86	162	88	79	167	164	165	329	22	27	49	23	17	40	45	44	89
Province 1	Sankhuwasabha	Makalu Rural Municipality	200	214	414	157	209	366	178	178	356	156	171	327	165	155	320	856	927	1783	131	129	260	123	173	296	114	117	231	368	419	787	94	78	172	89	84	173	183	162	345	30	14	44	17	19	36	47	33	80
Province 1	Sankhuwasabha	Panchakhapan Municipality	166	144	310	132	138	270	107	147	254	136	112	248	140	144	284	681	685	1366	137	114	251	117	117	234	108	132	240	362	363	725	102	107	209	102	99	201	204	206	410	49	37	86	53	26	79	102	63	165
Province 1	Sankhuwasabha	Sabhapokhari Rural Municipality	146	156	302	105	110	215	95	126	221	84	113	197	106	98	204	536	603	1139	88	109	197	94	82	176	96	92	188	278	283	561	90	88	178	98	99	197	188	187	375	53	37	90	50	39	89	103	76	179
Province 1	Sankhuwasabha	Silichong Rural Municipality	141	124	265	91	110	201	101	96	197	102	97	199	85	110	195	520	537	1057	102	93	195	97	92	189	95	99	194	294	284	578	88	97	185	86	118	204	174	215	389	22	14	36	24	9	33	46	23	69
Province 1	Bhojpur	Aamchowk Rural Municipality	182	143	325	135	153	288	157	152	309	136	144	280	139	134	273	749	726	1475	111	128	239	127	127	254	131	133	264	369	388	757	131	115	246	123	107	230	254	222	476	81	70	151	63	48	111	144	118	262
Province 1	Bhojpur	Arun Rural Municipality	132	116	248	106	123	229	104	90	194	97	113	210	100	105	205	539	547	1086	112	102	214	98	126	224	120	99	219	330	327	657	104	94	198	109	92	201	213	186	399	81	73	154	84	53	137	165	126	291
Province 1	Bhojpur	Bhojpur Municipality	184	233	417	185	215	400	171	190	361	156	195	351	187	177	364	883	1010	1893	174	174	348	155	187	342	161	192	353	490	553	1043	139	151	290	136	178	314	275	329	604	113	98	211	130	114	244	243	212	455
Province 1	Bhojpur	Hatuwagadhi Rural Municipality	135	141	276	126	149	275	141	135	276	118	123	241	146	131	277	666	679	1345	132	134	266	112	108	220	125	124	249	369	366	735	126	110	236	127	139	266	253	249	502	76	60	136	80	47	127	156	107	263
Province 1	Bhojpur	Pauwadungma Rural Municipality	90	95	185	79	73	152	81	66	147	85	66	151	69	75	144	404	375	779	87	83	170	71	114	185	111	83	194	269	280	549	97	59	156	82	67	149	179	126	305	58	33	91	47	25	72	105	58	163
Province 1	Bhojpur	Ramprasad Rai Rural Municipality	145	159	304	144	138	282	121	131	252	103	143	246	131	105	236	644	676	1320	127	104	231	134	118	252	124	126	250	385	348	733	110	111	221	122	88	210	232	199	431	62	43	105	53	43	96	115	86	201
Province 1	Bhojpur	Salpasilichho Rural Municipality	142	158	300	116	134	250	112	112	224	124	106	230	128	111	239	622	621	1243	109	98	207	98	93	191	103	100	203	310	291	601	89	94	183	81	85	166	170	179	349	53	41	94	44	24	68	97	65	162
Province 1	Bhojpur	Shadananda Municipality	277	252	529	226	221	447	222	213	435	188	223	411	200	193	393	1113	1102	2215	199	175	374	174	210	384	203	214	417	576	599	1175	179	162	341	171	190	361	350	352	702	137	116	253	90	59	149	227	175	402
Province 1	Bhojpur	Temkemaiyung Rural Municipality	115	138	253	132	97	229	102	87	189	88	87	175	79	105	184	516	514	1030	84	97	181	99	96	195	101	91	192	284	284	568	82	88	170	86	87	173	168	175	343	65	58	123	55	55	110	120	113	233
Province 1	Solukhumbu	Khumbupasanglahm Rural Municipality	69	85	154	72	96	168	72	101	173	76	105	181	85	76	161	374	463	837	75	64	139	64	51	115	64	51	115	203	166	369	56	70	126	66	60	126	122	130	252	23	27	50	32	12	44	55	39	94
Province 1	Solukhumbu	Likhupike Rural Municipality	31	28	59	30	28	58	37	30	67	26	23	49	36	21	57	160	130	290	22	13	35	29	21	50	30	16	46	81	50	131	16	10	26	27	7	34	43	17	60	1	1	2	3	0	3	4	1	5
Province 1	Solukhumbu	Mahakulung Rural Municipality	200	213	413	174	180	354	163	189	352	164	195	359	203	178	381	904	955	1859	191	154	345	206	149	355	157	132	289	554	435	989	133	108	241	112	89	201	245	197	442	58	62	120	39	39	78	97	101	198
Province 1	Solukhumbu	Mapya Dudhkoshi Rural Municipality	144	149	293	143	151	294	129	124	253	106	129	235	112	97	209	634	650	1284	107	97	204	100	113	213	115	82	197	322	292	614	108	81	189	91	83	174	199	164	363	22	20	42	32	18	50	54	38	92
Province 1	Solukhumbu	Nechasalyan Rural Municipality	88	84	172	93	79	172	85	79	164	85	73	158	74	85	159	425	400	825	62	70	132	70	58	128	76	73	149	208	201	409	85	88	173	79	68	147	164	156	320	76	73	149	49	53	102	125	126	251
Province 1	Solukhumbu	Solodudhakunda Municipality	255	357	612	237	280	517	221	320	541	211	268	479	226	241	467	1150	1466	2616	204	221	425	201	195	396	191	200	391	596	616	1212	223	179	402	193	151	344	416	330	746	156	149	305	88	71	159	244	220	464
Province 1	Solukhumbu	Sotang Rural Municipality	78	59	137	98	84	182	92	90	182	99	92	191	83	83	166	450	408	858	81	72	153	87	96	183	82	95	177	250	263	513	106	100	206	88	70	158	194	170	364	54	56	110	62	60	122	116	116	232
Province 1	Solukhumbu	Thulung Dudhkoshi Rural Municipality	159	200	359	162	191	353	151	128	279	127	126	253	134	141	275	733	786	1519	112	135	247	107	101	208	112	117	229	331	353	684	99	101	200	96	108	204	195	209	404	57	42	99	66	51	117	123	93	216
Province 1	Okhaldhunga	Champadevi Rural Municipality	118	108	226	108	86	194	109	73	182	82	80	162	90	93	183	507	440	947	87	81	168	83	84	167	76	99	175	246	264	510	79	78	157	99	66	165	178	144	322	74	56	130	60	49	109	134	105	239
Province 1	Okhaldhunga	Chisankhugadhi Rural Municipality	93	98	191	72	77	149	92	81	173	70	66	136	61	81	142	388	403	791	75	60	135	75	73	148	62	72	134	212	205	417	58	89	147	77	48	125	135	137	272	27	21	48	27	17	44	54	38	92
Province 1	Okhaldhunga	Khijidemba Rural Municipality	150	142	292	130	115	245	120	109	229	108	123	231	114	108	222	622	597	1219	99	93	192	93	115	208	116	80	196	308	288	596	124	131	255	102	78	180	226	209	435	86	68	154	70	56	126	156	124	280
Province 1	Okhaldhunga	Likhu Rural Municipality	34	50	84	39	44	83	43	43	86	29	48	77	47	38	85	192	223	415	47	29	76	40	46	86	43	40	83	130	115	245	43	41	84	38	55	93	81	96	177	56	38	94	15	19	34	71	57	128
Province 1	Okhaldhunga	Manebhanjyang Rural Municipality	148	147	295	143	169	312	160	147	307	146	163	309	154	146	300	751	772	1523	145	149	294	172	147	319	187	155	342	504	451	955	179	167	346	187	125	312	366	292	658	153	105	258	141	98	239	294	203	497
Province 1	Okhaldhunga	Molung Rural Municipality	146	141	287	161	143	304	124	124	248	122	129	251	139	119	258	692	656	1348	125	112	237	119	86	205	99	99	198	343	297	640	124	88	212	89	67	156	213	155	368	88	62	150	69	58	127	157	120	277
Province 1	Okhaldhunga	Siddhicharan Municipality	191	175	366	189	166	355	195	200	395	196	197	393	154	207	361	925	945	1870	169	153	322	155	181	336	207	171	378	531	505	1036	188	177	365	161	177	338	349	354	703	179	153	332	148	119	267	327	272	599
Province 1	Okhaldhunga	Sunkoshi Rural Municipality	120	132	252	117	128	245	124	114	238	98	143	241	112	95	207	571	612	1183	102	105	207	120	136	256	118	122	240	340	363	703	115	110	225	102	101	203	217	211	428	70	80	150	126	94	220	196	174	370
Province 1	Khotang	Aiselukharka Rural Municipality	124	136	260	89	101	190	81	100	181	84	94	178	76	95	171	454	526	980	79	67	146	102	70	172	57	52	109	238	189	427	75	86	161	68	48	116	143	134	277	26	17	43	30	23	53	56	40	96
Province 1	Khotang	Barahapokhari Rural Municipality	175	196	371	138	120	258	129	124	253	134	118	252	125	110	235	701	668	1369	118	121	239	124	122	246	128	135	263	370	378	748	101	112	213	101	81	182	202	193	395	62	43	105	46	38	84	108	81	189
Province 1	Khotang	Diktel Rupakot Majhuwagadhi Municipality	372	390	762	316	285	601	295	273	568	256	286	542	308	315	623	1547	1549	3096	293	271	564	277	263	540	323	327	650	893	861	1754	304	311	615	304	269	573	608	580	1188	152	111	263	165	134	299	317	245	562
Province 1	Khotang	Diprung Chuichumma Rural Municipality	173	164	337	103	125	228	120	131	251	112	110	222	120	125	245	628	655	1283	113	100	213	128	118	246	126	102	228	367	320	687	95	91	186	141	131	272	236	222	458	48	25	73	75	53	128	123	78	201
Province 1	Khotang	Halesi Tuwachung Municipality	307	293	600	251	212	463	243	197	440	219	214	433	206	190	396	1226	1106	2332	192	187	379	247	189	436	225	207	432	664	583	1247	220	179	399	196	164	360	416	343	759	101	87	188	63	39	102	164	126	290
Province 1	Khotang	Jantedhunga Rural Municipality	90	110	200	82	108	190	110	103	213	112	92	204	89	86	175	483	499	982	110	103	213	98	93	191	90	99	189	298	295	593	74	88	162	67	88	155	141	176	317	64	39	103	43	49	92	107	88	195
Province 1	Khotang	Kepilasagadhi Rural Municipality	221	197	418	152	159	311	139	152	291	132	119	251	160	128	288	804	755	1559	141	139	280	132	142	274	141	118	259	414	399	813	138	111	249	123	102	225	261	213	474	41	40	81	40	30	70	81	70	151
Province 1	Khotang	Kholehang Rural Municipality	169	182	351	130	118	248	127	129	256	118	128	246	127	116	243	671	673	1344	108	101	209	117	93	210	99	106	205	324	300	624	128	132	260	119	111	230	247	243	490	51	27	78	67	40	107	118	67	185
Province 1	Khotang	Rawa Besi Rural Municipality	107	93	200	75	59	134	65	79	144	63	55	118	61	73	134	371	359	730	77	65	142	66	68	134	56	60	116	199	193	392	73	75	148	72	66	138	145	141	286	53	19	72	47	34	81	100	53	153
Province 1	Khotang	Sakela Rural Municipality	76	90	166	54	68	122	54	43	97	52	53	105	48	60	108	284	314	598	69	54	123	64	61	125	54	50	104	187	165	352	87	48	135	51	50	101	138	98	236	10	4	14	21	11	32	31	15	46
Province 1	Udayapur	Belaka Municipality	337	362	699	290	324	614	331	365	696	333	354	687	319	286	605	1610	1691	3301	269	308	577	272	282	554	336	337	673	877	927	1804	308	296	604	285	265	550	593	561	1154	192	145	337	199	123	322	391	268	659
Province 1	Udayapur	Chaudandigadhi Municipality	266	302	568	308	294	602	313	336	649	308	306	614	385	325	710	1580	1563	3143	328	285	613	310	281	591	357	323	680	995	889	1884	306	319	625	314	290	604	620	609	1229	310	228	538	247	234	481	557	462	1019
Province 1	Udayapur	Katari Municipality	449	470	919	477	494	971	476	498	974	445	488	933	429	480	909	2276	2430	4706	398	398	796	380	375	755	335	347	682	1113	1120	2233	374	354	728	340	277	617	714	631	1345	212	155	367	204	130	334	416	285	701
Province 1	Udayapur	Limchungbung Rural Municipality	70	88	158	94	84	178	80	78	158	69	69	138	76	87	163	389	406	795	58	80	138	85	74	159	73	75	148	216	229	445	66	70	136	118	66	184	184	136	320	33	21	54	25	25	50	58	46	104
Province 1	Udayapur	Rautamai Rural Municipality	212	235	447	192	193	385	208	216	424	202	223	425	196	193	389	1010	1060	2070	168	201	369	160	174	334	197	151	348	525	526	1051	201	192	393	175	139	314	376	331	707	131	86	217	99	62	161	230	148	378
Province 1	Udayapur	Tapli Rural Municipality	181	188	369	178	171	349	156	179	335	138	145	283	128	122	250	781	805	1586	127	125	252	142	130	272	125	126	251	394	381	775	131	114	245	107	102	209	238	216	454	66	48	114	57	50	107	123	98	221
Province 1	Udayapur	Triyuga Municipality	619	722	1341	556	636	1192	579	641	1220	613	684	1297	606	615	1221	2973	3298	6271	518	590	1108	539	521	1060	563	557	1120	1620	1668	3288	595	545	1140	556	530	1086	1151	1075	2226	452	388	840	314	271	585	766	659	1425
Province 1	Udayapur	Udayapurgadhi Rural Municipality	304	342	646	281	302	583	270	278	548	265	224	489	223	223	446	1343	1369	2712	221	222	443	175	169	344	217	223	440	613	614	1227	176	165	341	150	119	269	326	284	610	89	65	154	60	38	98	149	103	252
Madhesh	Saptari	Agnisair Krishnasawaran Rural Municipality	60	69	129	67	79	146	92	75	167	79	71	150	93	66	159	391	360	751	65	72	137	86	72	158	121	121	242	272	265	537	127	169	296	110	95	205	237	264	501	58	92	150	72	27	99	130	119	249
Madhesh	Saptari	Balan Bihul Rural Municipality	57	57	114	65	42	107	38	40	78	43	24	67	21	22	43	224	185	409	35	26	61	41	27	68	41	41	82	117	94	211	18	19	37	16	18	34	34	37	71	1	0	1	0	0	0	1	0	1
Madhesh	Saptari	Bishnupur Rural Municipality	31	33	64	56	48	104	30	27	57	26	39	65	34	33	67	177	180	357	29	35	64	38	36	74	54	41	95	121	112	233	37	39	76	25	28	53	62	67	129	3	4	7	2	3	5	5	7	12
Madhesh	Saptari	Bodebarsaien Municipality	48	55	103	55	64	119	54	46	100	34	45	79	27	19	46	218	229	447	37	23	60	46	28	74	34	35	69	117	86	203	34	34	68	38	29	67	72	63	135	7	3	10	13	3	16	20	6	26
Madhesh	Saptari	Chhinnamasta Rural Municipality	55	48	103	50	36	86	42	39	81	25	28	53	23	18	41	195	169	364	22	20	42	14	15	29	21	18	39	57	53	110	5	6	11	4	5	9	9	11	20	1	1	2	9	8	17	10	9	19
Madhesh	Saptari	Dakneshwori Municipality	115	105	220	117	76	193	73	71	144	64	74	138	87	64	151	456	390	846	79	58	137	53	48	101	107	121	228	239	227	466	125	134	259	95	69	164	220	203	423	58	33	91	41	23	64	99	56	155
Madhesh	Saptari	Hanumannagar Kankalini Municipality	118	125	243	100	132	232	111	115	226	119	117	236	131	140	271	579	629	1208	85	101	186	97	98	195	94	94	188	276	293	569	80	83	163	71	62	133	151	145	296	14	8	22	2	0	2	16	8	24
Madhesh	Saptari	Kanchanroop Municipality	47	56	103	52	52	104	76	60	136	59	77	136	83	72	155	317	317	634	73	56	129	71	65	136	101	82	183	245	203	448	77	70	147	82	66	148	159	136	295	72	44	116	117	84	201	189	128	317
Madhesh	Saptari	Khadak Municipality	139	130	269	125	119	244	160	168	328	136	154	290	115	145	260	675	716	1391	112	129	241	95	102	197	146	128	274	353	359	712	150	124	274	150	140	290	300	264	564	59	42	101	57	30	87	116	72	188
Madhesh	Saptari	Mahadeva Rural Municipality	67	75	142	75	83	158	62	53	115	73	51	124	73	50	123	350	312	662	29	36	65	47	28	75	65	46	111	141	110	251	29	23	52	12	12	24	41	35	76	1	1	2	1	3	4	2	4	6

Total Number of Janajati students in all types of schools

Province Name	District	Local Level Name	G1			G2			G3			G4			G5			G1-5			G6			G7			G8			G6-8			G9			G10			G9-10			G11			G12			G11-12		
			Girls	Boys	Total	Girls	Boys	Total	Girls	Boys	Total	Girls	Boys	Total	Girls	Boys	Total	Girls	Boys	Total	Girls	Boys	Total	Girls	Boys	Total	Girls	Boys	Total	Girls	Boys	Total	Girls	Boys	Total	Girls	Boys	Total	Girls	Boys	Total	Girls	Boys	Total	Girls	Boys	Total	Girls	Boys	Total
Madhesh	Saptari	Tirahut Rural Municipality	4	6	10	0	1	1	2	1	3	1	1	2	3	1	4	10	10	20	3	1	4	0	0	0	4	6	10	7	7	14	3	4	7	2	1	3	5	5	10	0	0	0	0	0	0	0	0	0
Madhesh	Siraha	Arnama Rural Municipality	19	16	35	22	24	46	24	29	53	26	19	45	27	15	42	118	103	221	14	10	24	10	10	20	11	18	29	35	38	73	14	18	32	13	24	37	27	42	69	1	2	3	4	2	6	5	4	9
Madhesh	Siraha	Aurahi Rural Municipality	11	17	28	9	17	26	17	16	33	11	10	21	7	6	13	55	66	121	1	3	4	2	6	8	4	3	7	7	12	19	5	1	6	5	0	5	10	1	11	0	0	0	0	0	0	0	0	0
Madhesh	Siraha	Bariyarpatti Rural Municipality	14	19	33	19	12	31	40	59	99	35	49	84	19	28	47	127	167	294	8	9	17	14	21	35	12	12	24	34	42	76	16	12	28	11	4	15	27	16	43	18	11	29	15	4	19	33	15	48
Madhesh	Siraha	Bhagawanpur Rural Municipality	44	39	83	28	35	63	22	41	63	18	21	39	24	19	43	136	155	291	12	14	26	9	17	26	13	15	28	34	46	80	14	7	21	14	6	20	28	13	41	2	3	5	6	0	6	8	3	11
Madhesh	Siraha	Bishnupur Rural Municipality	14	19	33	25	33	58	31	37	68	29	28	57	12	19	31	111	136	247	9	3	12	6	6	12	4	6	10	19	15	34	3	2	5	2	0	2	5	2	7	1	0	1	1	0	1	2	0	2
Madhesh	Siraha	Dhangadhimai Municipality	99	122	221	125	134	259	108	113	221	155	136	291	107	130	237	594	635	1229	117	97	214	115	109	224	119	103	222	351	309	660	117	108	225	97	91	188	214	199	413	2	8	10	20	12	32	22	20	42
Madhesh	Siraha	Golbazar Municipality	114	120	234	151	163	314	187	233	420	103	132	235	98	129	227	653	777	1430	82	123	205	92	106	198	107	134	241	281	363	644	111	132	243	71	62	133	182	194	376	20	8	28	14	4	18	34	12	46
Madhesh	Siraha	Kalyanpur Municipality	124	149	273	152	156	308	149	171	320	154	162	316	141	144	285	720	782	1502	130	107	237	86	90	176	91	97	188	307	294	601	68	67	135	44	34	78	112	101	213	18	9	27	23	18	41	41	27	68
Madhesh	Siraha	Karjanha Municipality	97	141	238	97	105	202	95	109	204	64	67	131	51	73	124	404	495	899	56	60	116	44	37	81	63	65	128	163	162	325	49	51	100	35	36	71	84	87	171	27	15	42	20	10	30	47	25	72
Madhesh	Siraha	Lahan Municipality	246	318	564	229	315	544	253	328	581	233	292	525	199	310	509	1160	1563	2723	206	260	466	174	235	409	225	335	560	605	830	1435	168	219	387	189	186	375	357	405	762	25	37	62	51	18	69	76	55	131
Madhesh	Siraha	Laxmipur Patari Rural Municipality	58	54	112	59	75	134	60	66	126	46	51	97	62	71	133	285	317	602	62	57	119	49	44	93	72	78	150	183	179	362	45	66	111	51	47	98	96	113	209	22	18	40	29	12	41	51	30	81
Madhesh	Siraha	Mirchaiya Municipality	125	131	256	110	139	249	92	161	253	116	139	255	87	110	197	530	680	1210	78	100	178	78	84	162	90	93	183	246	277	523	67	57	124	58	64	122	125	121	246	10	9	19	10	7	17	20	16	36
Madhesh	Siraha	Naraha Rural Municipality	30	28	58	19	34	53	33	28	61	29	23	52	21	26	47	132	139	271	3	5	8	5	8	13	6	7	13	14	20	34	5	5	10	3	1	4	8	6	14	1	0	1	0	2	2	1	2	3
Madhesh	Siraha	Navarajpur Rural Municipality	12	5	17	11	19	30	22	13	35	14	10	24	4	6	10	63	53	116	9	7	16	7	4	11	9	9	18	25	20	45	5	6	11	0	6	6	5	12	17	2	16	18	2	2	4	4	18	22
Madhesh	Siraha	Sakhuwanankarkatti Rural Municipality	7	9	16	12	21	33	16	10	26	19	16	35	4	8	12	58	64	122	8	7	15	10	8	18	4	11	15	22	26	48	12	19	31	9	6	15	21	25	46	8	5	13	0	3	3	8	8	16
Madhesh	Siraha	Siraha Municipality	104	104	208	94	136	230	94	130	224	107	139	246	90	141	231	489	650	1139	55	90	145	55	79	134	85	93	178	195	262	457	53	70	123	35	57	92	88	127	215	39	31	70	21	10	31	60	41	101
Madhesh	Siraha	Sukhipur Municipality	77	59	136	72	51	123	50	59	109	45	61	106	55	51	106	299	281	580	44	34	78	33	40	73	50	34	84	127	108	235	23	23	46	42	28	70	65	51	116	1	1	2	14	12	26	15	13	28
Madhesh	Dhanusha	Aurahi Rural Municipality	5	11	16	12	10	22	15	16	31	19	24	43	13	4	17	64	65	129	26	16	42	20	9	29	26	15	41	72	40	112	22	11	33	18	25	43	40	36	76	2	0	2	2	2	4	4	2	6
Madhesh	Dhanusha	Bateswor Rural Municipality	76	88	164	74	69	143	72	77	149	61	58	119	50	54	104	333	346	679	27	33	60	35	26	61	44	36	80	106	95	201	45	37	82	33	20	53	78	57	135	8	7	15	17	7	24	25	14	39
Madhesh	Dhanusha	Bideha Municipality	59	57	116	45	56	101	60	87	147	69	63	132	43	30	73	276	293	569	53	29	82	51	44	95	50	45	95	154	118	272	59	49	108	25	33	58	84	82	166	1	2	3	9	16	25	10	18	28
Madhesh	Dhanusha	Dhanauji Rural Municipality	10	17	27	11	10	21	14	13	27	20	20	40	23	25	48	78	85	163	17	19	36	27	24	51	31	17	48	75	60	135	18	15	33	8	2	10	26	17	43	25	5	30	5	4	9	30	9	39
Madhesh	Dhanusha	Dhanusadham Municipality	99	120	219	76	99	175	97	90	187	94	76	170	107	92	199	473	477	950	109	103	212	115	133	248	123	127	250	347	363	710	142	117	259	147	115	262	289	232	521	82	108	190	57	65	122	139	173	312
Madhesh	Dhanusha	Ganeshman Charnath Municipality	84	86	170	96	110	206	115	105	220	110	96	206	105	101	206	510	498	1008	74	82	156	54	65	119	118	71	189	246	218	464	66	93	159	84	54	138	150	147	297	37	17	54	12	7	19	49	24	73
Madhesh	Dhanusha	Hanspur Municipality	64	65	129	81	95	176	89	49	138	80	55	135	70	37	107	384	301	685	35	28	63	53	38	91	42	39	81	130	105	235	31	36	67	23	48	71	54	84	138	1	1	2	1	1	2	2	2	4
Madhesh	Dhanusha	Janaknandini Rural Municipality	24	22	46	50	38	88	52	65	117	61	47	108	49	23	72	236	195	431	37	38	75	34	38	72	33	31	64	104	107	211	26	33	59	41	34	75	67	67	134	18	11	29	25	13	38	43	24	67
Madhesh	Dhanusha	Janakpurdham Sub Metropolitan City	78	101	179	89	119	208	140	120	260	112	111	223	115	139	254	534	590	1124	144	137	281	142	110	252	159	188	347	445	435	880	176	152	328	176	116	292	352	268	620	8	12	20	11	22	33	19	34	53
Madhesh	Dhanusha	Kamala Municipality	39	27	66	38	27	65	46	33	79	54	44	98	76	45	121	253	176	429	65	46	111	68	47	115	51	29	80	184	122	306	41	34	75	51	59	110	92	93	185	5	7	12	3	5	8	8	12	20
Madhesh	Dhanusha	Kshireshwornath Municipality	31	30	61	34	42	76	38	29	67	26	27	53	32	30	62	161	158	319	31	41	72	31	29	60	26	28	54	88	98	186	27	19	46	8	20	28	35	39	74	13	3	16	25	16	41	38	19	57
Madhesh	Dhanusha	Laxminiya Rural Municipality	9	19	28	12	15	27	5	5	10	18	12	30	3	4	7	47	55	102	3	3	6	4	1	5	4	7	11	11	11	22	5	3	8	9	3	12	14	6	20	6	4	10	4	4	8	10	8	18
Madhesh	Dhanusha	Mithila Bihari Rural Municipality	63	83	146	85	98	183	72	88	160	67	66	133	70	59	129	357	394	751	62	55	117	49	51	100	71	57	128	182	163	345	50	63	113	72	65	137	122	128	250	26	17	43	0	2	2	26	19	45
Madhesh	Dhanusha	Mithila Municipality	77	100	177	86	108	194	81	90	171	91	76	167	115	100	215	450	474	924	96	74	170	85	98	183	63	78	141	244	250	494	73	73	146	71	57	128	144	130	274	40	21	61	36	25	61	76	46	122
Madhesh	Dhanusha	Mukhiyapatti Musharniya Rural Municipality	5	4	9	8	7	15	20	22	42	32	24	56	54	32	86	119	89	208	13	7	20	5	7	12	5	19	24	23	33	56	5	0	5	2	0	2	7	0	7	1	1	2	0	0	0	1	1	2
Madhesh	Dhanusha	Nagarain Municipality	124	128	252	184	173	357	142	102	244	148	111	259	140	114	254	738	628	1366	107	82	189	162	119	281	124	110	234	393	311	704	140	112	252	102	95	197	242	207	449	1	0	1	17	17	34	18	17	35
Madhesh	Dhanusha	Sabaila Municipality	48	44	92	45	38	83	33	47	80	72	27	99	27	29	56	225	185	410	33	31	64	37	28	65	44	56	100	114	115	229	39	19	58	25	7	32	64	26	90	6	3	9	4	2	6	10	5	15
Madhesh	Dhanusha	Sahidnagar Municipality	36	60	96	63	68	131	83	95	178	68	86	154	49	53	102	299	362	661	41	21	62	19	10	29	20	19	39	80	50	130	25	23	48	40	20	60	65	43	108	8	16	24	37	17	54	45	33	78
Madhesh	Mahottari	Aurahi Municipality	24	30	54	14	14	28	24	30	54	30	19	49	24	16	40	116	109	225	15	25	40	18	14	32	20	20	40	53	59	112	4	9	13	9	6	15	13	15	28	0	1	1	1	0	1	1	1	2
Madhesh	Mahottari	Balwa Municipality	46	42	88	48	59	107	51	43	94	58	55	113	41	41	82	244	240	484	60	33	93	30	43	73	43	47	90	133	123	256	46	36	82	44	52	96	90	88	178	14	15	29	19	3	22	33	18	51
Madhesh	Mahottari	Bardibas Municipality	280	286	566	287	283	570	278	324	602	267	299	566	287	272	559	1399	1464	2863	282	270	552	248	245	493	304	306	610	834	821	1655	248	231	479	253	224	477	501	455	956	237	182	419	248	193	441	485	375	860
Madhesh	Mahottari	Bhangaha Municipality	101	133	234	120	124	244	138	157	295	142	144	286	164	134	298	665	692	1357	138	94	232	119	98	217	121	125	246	378	317	695	118	86	204	88	71	159	206	157	363	25	18	43	80	28	108	105	46	151
Madhesh	Mahottari	Ekdara Rural Municipality	56	65	121	85	93	178	81	100	181	86	91	177	39	47	86	347	396	743	83	53	136	66	66	132	80	90	170	229	209	438	25	26	51	43	27	70	68	53	121	4	11	15	15	16	31	19	27	46
Madhesh	Mahottari	Gaushala Municipality	64	98	162	98	108	206	73	90	163	75	69	144	92	88	180	402	453	855	102	103	205	77	111	188	108	92	200	287	306	593	87	82	169	77	57	134	164	139	303	66	28	94	45	39	84	111	67	178
Madhesh	Mahottari	Jaleswor Municipality	61	81	142	66	82	148	68	90	158	68	83	151	63	76	139	326	412	738	61	69	130	65	58	123	85	75	160	211	202	413	86	89	175	91	84	175	177	173	350	23	15	38	31	27	58	54	42	96
Madhesh	Mahottari	Loharpatti Municipality	21	29	50	47	38	85	52	43	95	43	49	92	41	36	77	204	195	399	46	44	90	56	33	89	51	47	98	153	124	277	44	45	89	45	48	93	89	93	182	13	8	21	12	7	19	25	15	40
Madhesh	Mahottari	Mahottari Rural Municipality	11	12	23	20	26	46	37	26	63	24	23	47	22	27	49	114	114	228	7	15	22	7	10	17	10	12	22	24	37	61	9	14	23	7	3	10	16	17	33	4	15	19	0	1	1	4	16	20
Madhesh	Mahottari	Manara Siswa Municipality	92	117	209	127	111	238	105	132	237	62	78	140	74	44	118	460	482	942	55	53	108	65	76	141	70	65	135	190	194	384	49	48	97	20	29	49	69	77	146	8	12	20	0	0	0	8	12	20
Madhesh	Mahottari	Matihani Municipality	84	102	186	81	101	182	86	75	161	80	48	128	95	63	158	426	389	815	71	77	148	54	68	122	69	84	153	194	229	423	67	79	146	22	38	60	89	117	206	22	25	47	33	29	62	55	54	109
Madhesh	Mahottari	Pipra Rural Municipality	56	71	127	56	69	125	67	73	140	89	57	146	49	38	87	317	308	625	46	31	77	46	33	79	70	58	128	162	122	284	57	32	89	43	35	78	100	67	167	10	15	25	16	18	34	26	33	59
Madhesh	Mahottari	Ramgopalpur Municipality	100	109	209	108	128	236	157	190	347	124	156	280	138	138	276	627	721	1348	118	100	218	103	91	194	117	136	253	338	327	665	107	111	218	86	79	165	193	190	383	45	40	85	40	30	70	85	70	155
Madhesh	Mahottari	Samsi Rural Municipality	4	13	17	17	16	33	21	13	34	15	9	24	22	21	43	79	72	151	21	15	36	19	17	36	19	11	30	59	43	102	13	11	24	9	14	23	22	25	47	0	0	0	0	0	0	0	0	0
Madhesh	Mahottari	Sonama Rural Municipality	24	32	56	17	22	39	23	20	43	20	25	45	27	17	44	111	116	227	23	12	35	12	18	30	15	15	30	50	45	95	9	22	31	10	9	19	19	31	50	0	0	0	0	2	2	0	2	2
Madhesh	Sarlahi	Bagmati Municipality	261	271	532	235	236	471	222	229	451	216	178	394	195	177	372	1129	1091	2220	160	157	317	198	170	368	212	192	404	570	519	1089	129	97	226	108	100	208	237	197	434	78	40	118	58	43	101	136	83	219
Madhesh	Sarlahi	Balara Municipality	13	10	23	6	14	20	8	3	11	6	2	8	2	3	5	35	32	67	5	11	16	2	5	7	4	5	9	11	21	32	1	3	4	1	2	3	2	5	7	0	0	0	0	0	0	0	0	0
Madhesh	Sarlahi	Barahathawa Municipality	87	105	192	99	114	213	115	101	216	89	101	190	112	92	204	502	513	1015	84	85	169	92	91	183	93	65	158	269	241	510	71	91	162	99	122	221	170	213	383	31	33	64	46	22	68	77	55	132
Madhesh	Sarlahi	Basbariya Rural Municipality	14	4	18	8	8	16	5	8	13	8	5	13	19	9	28	54	34	88	1	3	4	1	0	1	0	1	1	2	4	6	0	1	1	3	1	4	3	2	5	0	0	0	0	0	0	0	0	0
Madhesh	Sarlahi	Bishnu Rural Municipality	0	0	0	0	0	0	0	0	0	0	1	1	0	0	0	0	1	1	0	1	1	0	0	0	0	0	0	0	1	1	0	0	0	0	0	0	0	0	0	0	0	0	0	0	0	0	0	0
Madhesh	Sarlahi	Brahmapuri Rural Municipality	0	1	1	0	0	0	1	0	1	2	1	3	7	4	11	10	6	16	3	3	6	10	3	13	2	5	7	15	11	26	14	7	21	0	0	0	14	7	21	0	0	0	4	0	4	4	0	4
Madhesh	Sarlahi	Chakraghatta Rural Municipality	13	15	28	6	3	9	3	3	6	1	1	2	4	4	8	27	26	53	4	6	10	4	7	11	10	3	13	18	16	34	1	4	5	4	2	6	5	6	11	0	0	0	0	0	0	0	0	0
Madhesh	Sarlahi	Chandranagar Rural Municipality	72	58	130	49	38	87	38	53	91	41	37	78	40	26	66	240	212	452	17	11	28	11	11	22	30	8	38	58	30	88	25	18	43	15	18	33	40	36	76	3	1	4	5	5	10	8	6	14
Madhesh	Sarlahi	Dhankaul Rural Municipality	7	9	16	6	7	13	9	11	20	2	5	7	2	1	3	26	33	59	0	0	0	0	0	0	44	19	63	44	19	63	5	7	12	32	26	58	37	33	70	0	0	0	0	0	0	0	0	0
Madhesh	Sarlahi	Godaita Municipality	13	8	21	18	30	48	22	12	34	25	21	46	16	8	24	94	79	173	18	22	40	18	20	38	41	31	72	77	73	150	44	35	79	38	22	60	82	57	139	11	8	19	11	6	17	22	14	36
Madhesh	Sarlahi	Harion Municipality	207	253	460	212	222	434	237	196	433	220	212	432	189	195	384	1065	1078	2143	175	179	354	159	172	331	196	176	372	530	527	1057	168	200	368	163	158	321	331	358	689	173	115	288	182	129	311	355	244	599
Madhesh	Sarlahi	Haripur Municipality	159	157	316	114	108	222	128	152	280	152	119	271	94	89	183	647	625	1272	106	91	197	103	86	189	96	69	165	305	246	551	96	51	147	90	74	164	186	125	311	94	58	152	50	38	88	144	96	240
Madhesh	Sarlahi	Haripurwa Municipality	20	13	33	23	17	40	13	10	23	11	11	22	32	16	48	99	67	166	11	17	28	76	45	121	24	36	60	111	98	209	18	30	48	37	26	63	55	56	111	0	0	0	105	115	220	105	115	220
Madhesh	Sarlahi	Ishworpur Municipality	162	166	328	140	168	308	182	146	328	187	138	325	159	156	315	830	774	1604	148	149	297	213	187	400	229	179	408	590	515	1105	237	179	416	194	162	356	431	341	772	128	61	189	157	102	259	285	163	448
Madhesh	Sarlahi	Kabilasi Municipality	18	27	45	24	25	49	22	16	38	20	15	35	27	22	49	111	105	216	14	5	19	18	11	29	7	15	22	39	31	70	10	15	25	6	8	14	16	23	39	0	3	3	0	1	1	0	4	4
Madhesh	Sarlahi	Kaudena Rural Municipality	0	0	0	1	2	3	2	2	4	2	3	5	3	3	6	8	10	18	2	1	3	1	3	4	3	1	4	6	5	11	0	1	1	1	3	4	1	4	5	0	0	0	0	0	0	0	0	0
Madhesh	Sarlahi	Lalbandi Municipality	304	373	677	350	363	713	339	334	673	344	341	685	361	384	745	1698	1795	3493	312	286	598	285	322	607	343	313	656	940	921	1861	315	305	620	243	263	506	558	568	1126	160	136	296	150	124	274	310	260	570
Madhesh	Sarlahi	Malangwa Municipality	17	16	33	27	24	51	22	29	51	11	16	27	8	18	26	85	103	188	10	8	18	20	17	37	4	8	12	34	33	67	13	18	31	15	30	45	28	48	76	0	0	0	0	0	0	0	0	0
Madhesh	Sarlahi	Parsa Rural Municipality	41	30	71	12	24	36	57	30	87	29	25	54	33	20	53	172	129	301	26	20	46	26	20	46	20	13	33	72	53	125	7	21	28	11	15	26	18	36	54	7	2	9	7	5	12	14	7	21
Madhesh	Sarlahi	Ramnagar Rural Municipality	2	2	4	5	5	10	5	0	5	6	1	7	1	1	2	19	9	28	0	0	0	0	0	0	0	0	0	0	0	0	0	0	0	0	0	0	0	0	0	0	0	0	0	0	0	0	0	0
Madhesh	Rautahat	Baudh

Total Number of Janajati students in all types of schools

Province Name	District	Local Level Name	G1			G2			G3			G4			G5			G1-5			G6			G7			G8			G6-8			G9			G10			G9-10			G11			G12			G11-12		
			Girls	Boys	Total	Girls	Boys	Total	Girls	Boys	Total	Girls	Boys	Total	Girls	Boys	Total	Girls	Boys	Total	Girls	Boys	Total	Girls	Boys	Total	Girls	Boys	Total	Girls	Boys	Total	Girls	Boys	Total	Girls	Boys	Total	Girls	Boys	Total	Girls	Boys	Total	Girls	Boys	Total	Girls	Boys	Total
Madhesh	Rautahat	Garuda Municipality	18	33	51	26	24	50	53	35	88	51	27	78	56	45	101	204	164	368	31	34	65	37	34	71	24	19	43	92	87	179	15	9	24	38	54	92	53	63	116	1	6	7	7	3	10	8	9	17
Madhesh	Rautahat	Gaur Municipality	18	30	48	5	6	11	1	12	13	4	15	19	10	9	19	38	72	110	0	5	5	2	5	7	2	1	3	4	11	15	2	1	3	0	0	0	2	1	3	0	0	0	0	0	0	0	0	0
Madhesh	Rautahat	Gujara Municipality	153	169	322	128	133	261	144	109	253	189	140	329	176	172	348	790	723	1513	130	142	272	131	131	262	174	120	294	435	393	828	170	131	301	138	103	241	308	234	542	102	75	177	114	75	189	216	150	366
Madhesh	Rautahat	Ishanath Municipality	52	38	90	71	43	114	59	36	95	54	50	104	69	44	113	305	211	516	54	44	98	52	42	94	52	54	106	158	140	298	38	42	80	17	21	38	55	63	118	15	5	20	27	20	47	42	25	67
Madhesh	Rautahat	Katahariya Municipality	15	23	38	21	24	45	26	26	52	15	22	37	23	15	38	100	110	210	26	17	43	27	24	51	40	52	92	93	93	186	53	59	112	15	35	50	68	94	162	32	36	68	10	13	23	42	49	91
Madhesh	Rautahat	Madav Narayan Municipality	7	10	17	43	38	81	80	54	134	106	95	201	66	58	124	302	255	557	24	21	45	28	18	46	24	26	50	76	65	141	19	11	30	26	24	50	45	35	80	0	0	0	0	0	0	0	0	0
Madhesh	Rautahat	Maulapur Municipality	14	25	39	49	34	83	25	25	50	85	70	155	57	40	97	230	194	424	44	24	68	4	4	8	6	4	10	54	32	86	25	26	51	7	6	13	32	32	64	0	2	2	11	12	23	11	14	25
Madhesh	Rautahat	Paroha Municipality	0	1	1	3	3	6	5	6	11	17	9	26	29	14	43	54	33	87	13	13	26	6	17	23	10	10	20	29	40	69	14	12	26	9	8	17	23	20	43	0	0	0	0	0	0	0	0	0
Madhesh	Rautahat	Phatuwa Bijayapur Municipality	42	36	78	60	52	112	47	51	98	65	72	137	73	66	139	287	277	564	52	47	99	65	35	100	69	48	117	186	130	316	56	43	99	82	48	130	138	91	229	45	52	97	74	57	131	119	109	228
Madhesh	Rautahat	Rajdevi Municipality	3	6	9	6	7	13	20	16	36	24	23	47	12	12	24	65	64	129	4	4	8	6	7	13	1	4	5	11	15	26	0	0	0	1	1	2	1	1	2	0	0	0	0	0	0	0	0	0
Madhesh	Rautahat	Rajpur Municipality	29	31	60	5	9	14	9	12	21	13	10	23	3	3	6	59	65	124	6	1	7	1	4	5	0	1	1	7	6	13	0	0	0	0	0	0	0	0	0	0	0	0	0	0	0	0	0	0
Madhesh	Rautahat	Yamunamai Rural Municipality	4	3	7	9	4	13	20	11	31	17	22	39	55	50	105	105	90	195	7	6	13	7	5	12	16	8	24	30	19	49	0	2	2	15	10	25	15	12	27	0	0	0	0	0	0	0	0	0
Madhesh	Bara	Aadarsha Kotwal Rural Municipality	1	1	2	1	0	1	2	0	2	1	0	1	5	0	5	10	1	11	0	1	1	1	2	3	1	5	6	2	8	10	4	1	5	6	4	10	10	5	15	0	0	0	0	1	1	0	1	1
Madhesh	Bara	Baragadi Rural Municipality	85	75	160	79	76	155	85	55	140	66	66	132	66	69	135	381	341	722	94	75	169	111	45	156	109	73	182	314	193	507	91	79	170	96	48	144	187	127	314	0	0	0	0	0	0	0	0	0
Madhesh	Bara	Bishrampur Rural Municipality	67	71	138	132	103	235	113	98	211	130	107	237	121	78	199	563	457	1020	116	73	189	71	72	143	49	41	90	236	186	422	58	37	95	27	19	46	85	56	141	0	0	0	0	0	0	0	0	0
Madhesh	Bara	Devtal Rural Municipality	30	29	59	17	16	33	13	18	31	15	18	33	18	13	31	93	94	187	19	15	34	19	18	37	12	18	30	50	51	101	8	11	19	8	2	10	16	13	29	0	0	0	0	0	0	0	0	0
Madhesh	Bara	Jeetpursimara Sub Metropolitan City	494	523	1017	569	575	1144	536	579	1115	518	548	1066	537	580	1117	2654	2805	5459	451	359	810	456	390	846	480	440	920	1387	1189	2576	385	341	726	382	396	778	767	737	1504	275	241	516	248	181	429	523	422	945
Madhesh	Bara	Kalaiya Sub Metropolitan City	94	104	198	94	86	180	104	79	183	77	80	157	115	104	219	484	453	937	92	57	149	99	66	165	85	79	164	276	202	478	71	98	169	67	70	137	138	168	306	60	50	110	58	34	92	118	84	202
Madhesh	Bara	Karaiyamai Rural Municipality	105	127	232	119	124	243	141	110	251	114	114	228	123	76	199	602	551	1153	74	60	134	100	67	167	103	66	169	277	193	470	108	76	184	83	65	148	191	141	332	76	23	99	47	24	71	123	47	170
Madhesh	Bara	Kolhabi Municipality	267	279	546	284	289	573	308	281	589	264	256	520	266	201	467	1389	1306	2695	255	204	459	251	229	480	339	297	636	845	730	1575	356	230	586	282	250	532	638	480	1118	262	139	401	177	132	309	439	271	710
Madhesh	Bara	Mahagadhimai Municipality	29	23	52	28	18	46	22	21	43	21	16	37	45	23	68	145	101	246	28	13	41	18	12	30	25	21	46	71	46	117	18	15	33	13	7	20	31	22	53	4	7	11	8	2	10	12	9	21
Madhesh	Bara	Nijgadh Municipality	334	352	686	321	345	666	332	313	645	262	303	565	319	317	636	1568	1630	3198	314	308	622	288	243	531	321	249	570	923	800	1723	222	202	424	250	196	446	472	398	870	113	69	182	120	76	196	233	145	378
Madhesh	Bara	Pachrauta Piparpati Municipality	50	30	80	26	26	52	29	27	56	18	33	51	38	24	62	161	140	301	3	6	9	1	4	5	4	3	7	8	13	21	4	4	8	0	0	0	4	4	8	0	0	0	0	0	0	0	0	0
Madhesh	Bara	Parwanipur Rural Municipality	39	38	77	33	25	58	41	39	80	31	40	71	34	26	60	178	168	346	41	36	77	22	34	56	25	23	48	88	93	181	19	25	44	27	19	46	46	44	90	0	0	0	3	4	7	3	4	7
Madhesh	Bara	Pheta Rural Municipality	95	89	184	88	84	172	89	74	163	65	67	132	53	59	112	390	373	763	67	43	110	40	49	89	84	94	178	191	186	377	64	39	103	52	46	98	116	85	201	2	4	6	0	0	0	2	4	6
Madhesh	Bara	Prasauni Rural Municipality	47	28	75	67	69	136	51	48	99	32	36	68	77	44	121	274	225	499	58	35	93	58	43	101	68	36	104	184	114	298	46	24	70	41	25	66	87	49	136	0	0	0	0	1	1	0	1	1
Madhesh	Bara	Simroungadh Municipality	7	3	10	4	7	11	14	10	24	16	13	29	9	10	19	50	43	93	5	2	7	5	4	9	5	3	8	15	9	24	0	2	2	1	3	4	1	5	6	0	0	0	0	0	0	0	0	0
Madhesh	Bara	Subarna Rural Municipality	5	3	8	14	6	20	6	8	14	37	32	69	49	45	94	111	94	205	33	29	62	17	23	40	15	19	34	65	71	136	18	15	33	10	2	12	28	17	45	2	2	4	1	2	3	3	4	7
Madhesh	Parsa	Bahudarmai Municipality	10	4	14	15	15	30	12	6	18	16	16	32	39	15	54	92	56	148	47	41	88	62	47	109	33	49	82	142	137	279	30	49	79	31	27	58	61	76	137	4	3	7	14	5	19	18	8	26
Madhesh	Parsa	Bindabasini Rural Municipality	24	33	57	34	26	60	35	30	65	29	29	58	19	12	31	141	130	271	13	8	21	15	12	27	11	13	24	39	33	72	17	20	37	18	13	31	35	33	68	0	0	0	0	0	0	0	0	0
Madhesh	Parsa	Birgunj Metropolitan City	245	273	518	332	290	622	336	339	675	317	345	662	346	356	702	1576	1603	3179	370	349	719	415	390	805	542	535	1077	1327	1274	2601	408	493	901	449	688	1137	857	1181	2038	168	248	416	84	72	156	252	320	572
Madhesh	Parsa	Chhipaharmai Rural Municipality	0	2	2	0	0	0	0	3	3	2	2	4	0	0	0	2	7	9	0	2	2	1	0	1	0	0	0	1	2	3	0	0	0	0	0	0	0	0	0	0	0	0	0	0	0	0	0	0
Madhesh	Parsa	Dhobini Rural Municipality	21	10	31	11	12	23	7	10	17	2	2	4	0	0	0	41	34	75	4	0	4	1	5	6	6	5	11	11	10	21	0	4	4	0	7	7	0	11	11	1	0	1	0	0	0	1	0	1
Madhesh	Parsa	Jaganathpur Rural Municipality	7	8	15	18	12	30	17	16	33	20	13	33	7	9	16	69	58	127	1	3	4	1	0	1	6	3	9	8	6	14	0	0	0	0	0	0	0	0	0	0	0	0	0	0	0	0	0	0
Madhesh	Parsa	Jira Bhawani Rural Municipality	106	80	186	111	113	224	144	87	231	85	79	164	98	76	174	544	435	979	105	66	171	116	74	190	111	109	220	332	249	581	44	37	81	98	58	156	142	95	237	76	25	101	31	14	45	107	39	146
Madhesh	Parsa	Kalikamai Rural Municipality	0	0	0	7	9	16	15	10	25	12	16	28	12	9	21	46	44	90	0	0	0	2	0	2	1	1	2	3	1	4	0	0	0	0	0	0	0	0	0	0	0	0	0	0	0	0	0	0
Madhesh	Parsa	Pakahamainpur Rural Municipality	19	12	31	14	18	32	8	13	21	13	15	28	10	10	20	64	68	132	5	5	10	1	0	1	0	1	1	6	6	12	2	8	10	26	43	69	28	51	79	0	0	0	0	0	0	0	0	0
Madhesh	Parsa	Parsagadi Municipality	149	161	310	116	129	245	147	163	310	117	112	229	143	142	285	672	707	1379	117	102	219	101	118	219	166	164	330	384	384	768	116	82	198	114	81	195	230	163	393	106	49	155	115	56	171	221	105	326
Madhesh	Parsa	Paterwasugauli Rural Municipality	149	120	269	135	122	257	119	141	260	119	111	230	106	132	238	628	626	1254	121	74	195	90	58	148	117	68	185	328	200	528	85	72	157	97	65	162	182	137	319	48	26	74	19	6	25	67	32	99
Madhesh	Parsa	Pokhariya Municipality	22	12	34	21	24	45	29	27	56	29	22	51	16	15	31	117	100	217	19	12	31	19	18	37	1	1	2	39	31	70	3	5	8	3	3	6	6	8	14	0	0	0	0	0	0	0	0	0
Madhesh	Parsa	Sakhuwa Prasauni Rural Municipality	132	100	232	126	115	241	112	117	229	107	95	202	117	93	210	594	520	1114	95	77	172	116	110	226	114	107	221	325	294	619	98	86	184	64	59	123	162	145	307	71	58	129	59	40	99	130	98	228
Madhesh	Parsa	Thori Rural Municipality	74	67	141	102	83	185	85	90	175	120	79	199	133	124	257	514	443	957	113	109	222	143	132	275	140	127	267	396	368	764	118	131	249	156	114	270	274	245	519	88	65	153	81	60	141	169	125	294
Bagmati	Sindhuli	Dudhauli Municipality	586	568	1154	535	524	1059	531	585	1116	547	528	1075	511	493	1004	2710	2698	5408	437	459	896	429	478	907	463	423	886	1329	1360	2689	462	377	839	412	409	821	874	786	1660	358	252	610	317	260	577	675	512	1187
Bagmati	Sindhuli	Ghanglekh Rural Municipality	215	220	435	157	192	349	162	175	337	172	137	309	148	175	323	854	899	1753	157	173	330	144	154	298	147	119	266	448	446	894	144	124	268	117	110	227	261	234	495	93	74	167	69	49	118	162	123	285
Bagmati	Sindhuli	Golanjor Rural Municipality	176	163	339	124	135	259	136	172	308	131	149	280	115	141	256	682	760	1442	98	120	218	122	110	232	158	103	261	378	333	711	125	98	223	114	112	226	239	210	449	61	53	114	71	59	130	132	112	244
Bagmati	Sindhuli	Hariharpurgadhi Rural Municipality	434	452	886	400	406	806	383	364	747	318	334	652	374	322	696	1909	1878	3787	287	291	578	253	228	481	256	217	473	796	736	1532	190	193	383	163	173	336	353	366	719	96	83	179	77	60	137	173	143	316
Bagmati	Sindhuli	Kamalamai Municipality	517	534	1051	468	492	960	463	524	987	525	558	1083	480	523	1003	2453	2631	5084	490	506	996	430	505	935	468	457	925	1388	1468	2856	448	418	866	434	418	852	882	836	1718	400	303	703	348	252	600	748	555	1303
Bagmati	Sindhuli	Marin Rural Municipality	416	438	854	417	355	772	367	379	746	316	324	640	313	307	620	1829	1803	3632	282	279	561	285	260	545	272	236	508	839	775	1614	226	209	435	224	147	371	450	356	806	119	99	218	123	76	199	242	175	417
Bagmati	Sindhuli	Phikkal Rural Municipality	173	155	328	142	145	287	158	147	305	132	149	281	154	155	309	759	751	1510	154	143	297	148	129	277	148	137	285	450	409	859	170	120	290	123	114	237	293	234	527	109	77	186	86	73	159	195	150	345
Bagmati	Sindhuli	Sunkoshi Rural Municipality	164	202	366	116	113	229	108	124	232	99	102	201	99	123	222	586	664	1250	110	119	229	138	141	279	115	104	219	363	364	727	114	108	222	97	94	191	211	202	413	80	38	118	91	49	140	171	87	258
Bagmati	Sindhuli	Tinpatan Rural Municipality	275	317	592	256	261	517	234	268	502	308	257	565	259	311	570	1332	1414	2746	264	255	519	257	257	514	295	225	520	816	737	1553	296	255	551	281	253	534	577	508	1085	289	207	496	227	158	385	516	365	881
Bagmati	Ramechhap	Doramba Rural Municipality	181	184	365	136	163	299	128	135	263	139	144	283	154	114	268	738	740	1478	135	140	275	129	141	270	150	128	278	414	409	823	165	135	300	158	129	287	323	264	587	52	42	94	83	59	142	135	101	236
Bagmati	Ramechhap	Gokulganga Rural Municipality	107	105	212	89	98	187	110	84	194	109	95	204	93	99	192	508	481	989	102	94	196	109	91	200	81	98	179	292	283	575	84	68	152	108	80	188	192	148	340	49	22	71	37	18	55	86	40	126
Bagmati	Ramechhap	Khadadevi Rural Municipality	93	105	198	103	105	208	115	84	199	117	99	216	107	118	225	535	511	1046	133	114	247	141	100	241	145	107	252	419	321	740	150	118	268	124	104	228	274	222	496	117	90	207	82	60	142	199	150	349
Bagmati	Ramechhap	Likhu Tamakoshi Rural Municipality	117	130	247	99	120	219	107	117	224	104	115	219	115	131	246	542	613	1155	135	96	231	138	155	293	133	138	271	406	389	795	172	107	279	144	126	270	316	233	549	74	57	131	82	64	146	156	121	277
Bagmati	Ramechhap	Manthali Municipality	193	206	399	211	227	438	155	199	354	197	183	380	185	190	375	941	1005	1946	200	177	377	204	212	416	204	186	390	608	575	1183	193	198	391	167	143	310	360	341	701	124	99	223	142	70	212	266	169	435
Bagmati	Ramechhap	Ramechhap Municipality	164	150	314	178	144	322	142	161	303	148	160	308	146	178	324	778	793	1571	133	162	295	191	150	341	193	176	369	517	488	1005	185	188	373	215	163	378	400	351	751	149	113	262	140	92	232	289	205	494
Bagmati	Ramechhap	Sunapati Rural Municipality	96	117	213	92	103	195	95	83	178	99	75	174	100	83	183	482	461	943	91	80	171	86	94	180	82	98	180	259	272	531	116	92	208	94	83	177	210	175	385	80	76	156	69	61	130	149	137	286
Bagmati	Ramechhap	Umakunda Rural Municipality	82	96	178	81	90	171	87	86	173	80	63	143	84	81	165	414	416	830	105	83	188	80	87	167	90	90	180	275	260	535	84	73	157	90	73	163	174	146	320	40	29	69	47	20	67	87	49	136
Bagmati	Dolakha	Baileshwor Rural Municipality	70	66	136	59	72	131	56	65	121	55	50	105	70	56	126	310	309	619	72	68	140	37	55	92	63	86	149	172	209	381	95	91	186	82	95	177	177	186	363	61	48	109	52	35	87	113	83	196
Bagmati	Dolakha	Bhimeshwor Municipality	178	198	376	195	169	364	179	193	372	180	177	357	155	146	301	887	883	1770	167	165	332	188	189	377	188	164	352	543	518	1061	193	140	333	165	153	318	358	293	651	108	100	208	138	86	224	246	186	432
Bagmati	Dolakha	Bigu Rural Municipality	190	189	379	147	149	296	145	122	267	155	114	269	163	123	286	800	697	1497	141	112	253	147	151	298	154	133	287	442	396	838	141	109	250	77	60	137	218	169	387	39	24	53	12	16	28	41	40	81
Bagmati	Dolakha	Gaurishankar Rural Municipality	110	104	214	111	114	225	113	89	202	117	82	199	79	98	177	530	487	1017	96	90	186	83	78	161	90	83	173	269	251	520	62	71	133	66	43	109	128	114	242	34	35	69	32	28	60	66	63	129
Bagmati	Dolakha	Jiri Municipality	106	113	219	103	84	187	93	104	197	90	92	182	76	128	204	468	521	989	98	88	186	67	88	155	106	95	201	271	271	542	93	91	184	108	94	202	201	185	386	63	42	105	52	46	98	115	88	203
Bagmati	Dolakha	Kalinchok Rural Municipality	145	194	339	147	176	323	137	127	264	168	161	329	140	139	279	737	797	1534	183	146	329	154	152	306	145	156	301	482	454	936	158	115	273	114	113	227	272	228	500	50	34	84	82	42	124	132	76	208
Bagmati	Dolakha	Melung Rural Municipality	69	66	135	57	44	101	55	62	117	53	60	113	61	50	111	295	282	577	53	61	114	62	64	126	53	49	102	168	174	342	93	66	159	52	34	86	145	100	245	53	32	85	28	9	37	81	41	122
Bagmati	Dolakha	Sailung Rural Municipality	95	90	185	88	108	196	91	89	180	94	78	172	98	96	194	466	461	927	85	79	164	107	86	193	92	92	184	284	257	541	91	80	171	99	91	190	190	171	361	42	37	79	35	34	69	77	71	148
Bagmati	Dolakha	Tamakoshi Rural Municipality	34	48	82	35	46	81	42	43	85	32	34	66	44	45	89	187	216	403	46	32	78	29	35	64	48	56	104	123	123	246	49	49	98	31	37	68	80	86	166	16	21	37	15	12	27	31	33	64
Bagmati	Sindhupalchok	Balefi Rural Municipality	81	123	204	97	115	212	83	90	173	80	79	159	73	95	168	414	502	916	86	100	186	79	86	165	99	74	173	264	260	524	89	64	153	101	66	167	190	130	320	54	34	88	68	52	120	122	86	208
Bagmati	Sindhupalchok	Barhabise Municipality	177	193	370	172	192	364	185	169	354	179	185	364	186	204	390	899	943	1842	168	167	335	150	163	313	171	162	333	489	492	981	141	140	281	122	130	252	263	270	533	113	69	182	92	95	187	205	164	369
Bagmati	Sindhupalchok	Bhotekoshi Rural Municipality	115	120	235	86	102	188	93	80	173	85	83	168	93	78	171	472	463	935	96	80	176	91	76	167	103	75	178	290	231	521	68	73

Total Number of Janajati students in all types of schools

Province Name	District	Local Level Name	G1			G2			G3			G4			G5			G1-5			G6			G7			G8			G6-8			G9			G10			G9-10			G11			G12			G11-12		
			Girls	Boys	Total	Girls	Boys	Total	Girls	Boys	Total	Girls	Boys	Total	Girls	Boys	Total	Girls	Boys	Total	Girls	Boys	Total	Girls	Boys	Total	Girls	Boys	Total	Girls	Boys	Total	Girls	Boys	Total	Girls	Boys	Total	Girls	Boys	Total	Girls	Boys	Total	Girls	Boys	Total	Girls	Boys	Total
Bagmati	Sindhupalchok	Panchpokhari Thangpal Rural Municipality	253	256	509	215	229	444	202	210	412	185	202	387	201	198	399	1056	1095	2151	195	169	364	169	170	339	169	159	328	533	498	1031	147	108	255	123	104	227	270	212	482	45	47	92	20	25	45	65	72	137
Bagmati	Sindhupalchok	Sunkoshi Rural Municipality	71	94	165	57	84	141	63	70	133	63	64	127	65	54	119	319	366	685	55	75	130	60	69	129	62	57	119	177	201	378	66	74	140	81	55	136	147	129	276	38	28	66	40	41	81	78	69	147
Bagmati	Sindhupalchok	Tripurasundari Rural Municipality	96	87	183	69	75	144	67	89	156	74	54	128	68	86	154	374	391	765	82	69	151	76	51	127	74	64	138	232	184	416	72	64	136	75	49	124	147	113	260	40	32	72	58	21	79	98	53	151
Bagmati	Kavrepalanchok	Banepa Municipality	310	413	723	387	393	780	330	401	731	339	397	736	327	426	753	1693	2030	3723	318	414	732	350	392	742	274	379	653	942	1185	2127	330	316	646	368	430	798	698	746	1444	391	444	835	295	250	545	686	694	1380
Bagmati	Kavrepalanchok	Bethanchowk Rural Municipality	111	119	230	111	113	224	107	99	206	116	118	234	103	93	196	548	542	1090	98	101	199	77	84	161	110	100	210	285	285	570	107	75	182	78	84	162	185	159	344	41	36	77	40	13	53	81	49	130
Bagmati	Kavrepalanchok	Bhumlu Rural Municipality	92	99	191	100	78	178	72	80	152	69	78	147	74	84	158	407	419	826	63	63	126	65	62	127	75	66	141	203	191	394	57	48	105	64	57	121	121	105	226	58	33	91	35	42	77	93	75	168
Bagmati	Kavrepalanchok	Chaurideurali Rural Municipality	39	62	101	61	38	99	51	56	107	47	55	102	50	54	104	248	265	513	60	44	104	65	57	122	73	85	158	198	186	384	91	85	176	77	77	154	168	162	330	59	52	111	73	56	129	132	108	240
Bagmati	Kavrepalanchok	Dhulikhel Municipality	174	196	370	160	166	326	187	219	406	178	174	352	139	183	322	838	938	1776	134	174	308	135	144	279	154	134	288	423	452	875	163	159	322	162	125	287	325	284	609	72	29	101	69	47	116	141	76	217
Bagmati	Kavrepalanchok	Khanikhola Rural Municipality	238	248	486	216	198	414	214	178	392	166	151	317	190	155	345	1024	930	1954	180	182	362	183	174	357	180	159	339	543	515	1058	158	102	260	124	119	243	282	221	503	22	13	35	13	8	21	35	21	56
Bagmati	Kavrepalanchok	Mahabharat Rural Municipality	307	292	599	219	213	432	199	183	382	207	198	405	219	188	407	1151	1074	2225	205	243	448	233	206	439	214	180	394	652	629	1281	193	182	375	146	125	271	339	307	646	107	83	190	83	47	130	190	130	320
Bagmati	Kavrepalanchok	Mandandeupur Municipality	165	198	363	156	170	326	169	190	359	156	170	326	149	162	311	795	890	1685	150	151	301	111	120	231	112	118	230	373	389	762	140	116	256	155	88	243	295	204	499	86	43	129	104	53	157	190	96	286
Bagmati	Kavrepalanchok	Namobuddha Municipality	215	219	434	209	200	409	181	167	348	140	175	315	171	151	322	916	912	1828	143	161	304	139	145	284	145	151	296	427	457	884	111	122	233	127	85	212	238	207	445	87	57	144	82	52	134	169	109	278
Bagmati	Kavrepalanchok	Panauti Municipality	230	251	481	212	261	473	225	252	477	224	251	475	229	267	496	1120	1282	2402	258	258	516	243	246	489	250	256	506	751	760	1511	235	215	450	222	225	447	457	440	897	135	90	225	138	112	250	273	202	475
Bagmati	Kavrepalanchok	Panchkhal Municipality	220	254	474	184	256	440	221	238	459	217	218	435	188	203	391	1030	1169	2199	186	209	395	184	213	397	202	188	390	572	610	1182	203	195	398	198	203	401	401	398	799	126	116	242	121	78	199	247	194	441
Bagmati	Kavrepalanchok	Roshi Rural Municipality	253	251	504	202	213	415	233	185	418	212	190	402	213	190	403	1113	1029	2142	242	192	434	250	190	440	263	197	460	755	579	1334	288	223	511	253	202	455	541	425	966	123	76	199	99	59	158	222	135	357
Bagmati	Kavrepalanchok	Temal Rural Municipality	132	153	285	110	129	239	120	125	245	102	97	199	110	127	237	574	631	1205	110	98	208	114	117	231	145	120	265	369	335	704	139	127	266	151	115	266	290	242	532	77	51	128	91	56	147	168	107	275
Bagmati	Lalitpur	Bagmati Rural Municipality	138	123	261	112	139	251	134	144	278	109	134	243	137	173	310	630	713	1343	142	108	250	154	137	291	137	110	247	433	355	788	133	100	233	116	92	208	249	192	441	81	59	140	59	27	86	140	86	226
Bagmati	Lalitpur	Godawari Municipality	487	593	1080	540	594	1134	535	573	1108	528	549	1077	552	604	1156	2642	2913	5555	492	593	1085	544	556	1100	540	518	1058	1576	1667	3243	531	530	1061	497	435	932	1028	965	1993	367	295	662	337	240	577	704	535	1239
Bagmati	Lalitpur	Konjyosom Rural Municipality	103	84	187	90	90	180	87	62	149	87	72	159	83	103	186	450	411	861	91	69	160	88	79	167	76	71	147	255	219	474	109	76	185	81	67	148	190	143	333	52	25	77	45	27	72	97	52	149
Bagmati	Lalitpur	Lalitpur Sub Metropolitan City	1133	1327	2460	1255	1389	2644	1448	1584	3032	1382	1689	3071	1439	1669	3108	6657	7658	14315	1539	1790	3329	1559	1731	3290	1648	1798	3446	4746	5319	10065	1642	1774	3416	1668	1708	3376	3310	3482	6792	1395	1611	3006	1300	1494	2794	2695	3105	5800
Bagmati	Lalitpur	Mahalaxmi Municipality	477	536	1013	487	574	1061	520	586	1106	509	549	1058	480	646	1126	2473	2891	5364	483	545	1028	480	594	1074	539	528	1067	1502	1667	3169	471	478	949	443	458	901	914	936	1850	220	192	412	108	97	205	328	289	617
Bagmati	Lalitpur	Mahankal Rural Municipality	69	68	137	63	80	143	55	56	111	47	52	99	59	47	106	293	303	596	54	61	115	61	61	122	56	57	113	171	179	350	58	35	93	40	29	69	98	64	162	25	16	41	10	6	16	35	22	57
Bagmati	Bhaktapur	Bhaktapur Municipality	821	935	1756	636	729	1365	659	786	1445	750	904	1654	691	821	1512	3557	4175	7732	681	829	1510	700	850	1550	796	854	1650	2177	2533	4710	770	828	1598	766	791	1557	1536	1619	3155	584	602	1186	387	385	772	971	987	1958
Bagmati	Bhaktapur	Changunarayan Municipality	280	311	591	265	258	523	256	278	534	284	277	561	239	269	508	1324	1393	2717	240	236	476	199	186	385	194	172	366	633	594	1227	193	176	369	148	144	292	341	320	661	42	28	70	51	29	80	93	57	150
Bagmati	Bhaktapur	Madhyapur Thimi Municipality	315	392	707	385	425	810	394	468	862	396	439	835	343	469	812	1833	2193	4026	407	429	836	361	401	762	360	412	772	1128	1242	2370	376	358	734	306	362	668	682	720	1402	236	272	508	282	296	578	518	568	1086
Bagmati	Bhaktapur	Suryabinayak Municipality	423	557	980	388	481	869	346	491	837	368	419	787	397	461	858	1922	2409	4331	322	398	720	315	324	639	282	316	598	919	1038	1957	236	304	540	233	285	518	469	589	1058	112	102	214	79	72	151	191	174	365
Bagmati	Kathmandu	Budhanilkantha Municipality	588	748	1336	673	802	1475	671	858	1529	700	836	1536	664	813	1477	3296	4057	7353	661	744	1405	661	763	1424	678	749	1427	2000	2256	4256	657	760	1417	642	705	1347	1299	1465	2764	377	343	720	252	232	484	629	575	1204
Bagmati	Kathmandu	Chandragiri Municipality	632	685	1317	600	671	1271	649	693	1342	608	688	1296	602	707	1309	3091	3444	6535	584	622	1206	587	649	1236	516	557	1073	1687	1828	3515	513	563	1076	510	477	987	1023	1040	2063	166	170	336	84	84	168	250	254	504
Bagmati	Kathmandu	Dakshinkali Municipality	154	183	337	151	188	339	170	260	430	160	233	393	189	191	380	824	1055	1879	170	188	358	131	167	298	148	176	324	449	531	980	174	141	315	167	154	321	341	295	636	84	105	189	82	59	141	166	164	330
Bagmati	Kathmandu	Gokarneshwor Municipality	842	989	1831	926	1120	2046	977	1160	2137	1012	1190	2202	924	1106	2030	4681	5565	10246	987	1151	2138	986	1083	2069	924	1009	1933	2897	3243	6140	964	989	1953	942	934	1876	1906	1923	3829	696	652	1348	480	455	935	1176	1107	2283
Bagmati	Kathmandu	Kageshwori Manahara Municipality	482	514	996	518	574	1092	513	554	1067	496	520	1016	440	530	970	2449	2692	5141	434	461	895	401	486	887	418	396	814	1253	1443	2696	354	374	728	275	291	566	629	665	1294	232	180	412	161	132	293	393	312	705
Bagmati	Kathmandu	Kathmandu Metropolitan City	2496	2824	5320	2474	3068	5542	2909	3427	6336	3033	3672	6705	3002	3597	6599	13914	16588	30502	3058	3698	6756	3072	3652	6724	3340	3990	7330	9470	11340	20810	3298	3773	7071	3464	4087	7551	6762	7860	14622	3326	3575	6901	3353	3910	7263	6679	7485	14164
Bagmati	Kathmandu	Kirtipur Municipality	218	225	443	247	259	506	245	315	560	255	291	546	254	321	575	1219	1411	2630	272	349	621	277	351	628	273	326	599	822	1026	1848	268	313	581	270	317	587	538	630	1168	151	248	399	155	211	366	306	459	765
Bagmati	Kathmandu	Nagarjun Municipality	396	461	857	449	486	935	408	500	908	370	491	861	408	488	896	2031	2426	4457	371	408	779	383	392	775	360	407	767	1114	1207	2321	349	367	716	328	302	630	677	669	1346	121	104	225	67	78	145	188	182	370
Bagmati	Kathmandu	Shankharapur Municipality	216	226	442	178	209	387	207	235	442	187	218	405	181	200	381	969	1088	2057	179	193	372	179	164	343	176	176	352	534	533	1067	165	134	299	181	132	313	346	266	612	121	105	226	91	63	154	212	168	380
Bagmati	Kathmandu	Tarakeshwor Municipality	581	678	1259	564	785	1349	675	752	1427	583	726	1309	617	691	1308	3020	3632	6652	607	640	1247	553	643	1196	501	582	1083	1661	1865	3526	517	568	1085	447	498	945	964	1066	2030	351	317	668	334	301	635	685	618	1303
Bagmati	Kathmandu	Tokha Municipality	452	537	989	533	612	1145	537	668	1205	509	627	1136	566	659	1225	2597	3103	5700	549	605	1154	521	629	1150	552	603	1155	1622	1837	3459	474	597	1071	519	532	1051	993	1129	2122	475	492	967	292	278	570	767	770	1537
Bagmati	Nuwakot	Belkotgadhi Municipality	227	232	459	249	197	446	232	217	449	193	237	430	200	195	395	1101	1078	2179	228	190	418	216	206	422	253	223	476	697	619	1316	233	208	441	208	144	352	441	352	793	132	68	200	108	77	185	240	145	385
Bagmati	Nuwakot	Bidur Municipality	353	339	692	407	391	798	339	392	731	370	413	783	385	376	761	1854	1911	3765	384	375	759	339	368	707	345	343	688	1068	1086	2154	297	347	644	291	272	563	588	619	1207	239	176	415	196	177	373	435	353	788
Bagmati	Nuwakot	Dupcheshwar Rural Municipality	348	395	743	349	285	634	292	310	602	275	292	567	241	235	476	1505	1517	3022	242	198	440	224	198	422	189	169	358	655	565	1220	156	151	307	141	123	264	297	274	571	45	48	93	52	32	84	97	80	177
Bagmati	Nuwakot	Kakani Rural Municipality	271	312	583	266	230	496	246	225	471	237	193	430	210	220	430	1230	1180	2410	208	189	397	216	179	395	205	180	385	629	548	1177	178	117	295	175	118	293	353	235	588	135	55	190	67	53	120	202	108	310
Bagmati	Nuwakot	Kispang Rural Municipality	151	156	307	122	112	234	107	88	195	81	82	163	83	76	159	544	514	1058	101	72	173	95	74	169	110	100	210	306	246	552	97	105	202	123	90	213	220	195	415	69	57	126	42	44	86	111	101	212
Bagmati	Nuwakot	Likhu Rural Municipality	99	121	220	103	97	200	106	110	216	106	97	203	93	98	191	507	523	1030	98	87	185	93	93	186	99	89	188	290	269	559	78	83	161	76	52	128	154	135	289	76	40	116	50	30	80	126	70	196
Bagmati	Nuwakot	Myagang Rural Municipality	113	133	246	112	136	248	125	125	250	119	116	235	129	120	249	598	630	1228	136	111	247	125	111	236	105	112	217	366	334	700	121	101	222	117	85	202	238	186	424	64	57	121	78	60	138	142	117	259
Bagmati	Nuwakot	Panchakanya Rural Municipality	72	68	140	89	104	193	86	72	158	104	96	200	86	68	154	437	408	845	84	63	147	57	73	130	56	65	121	197	201	398	57	68	125	59	50	109	116	118	234	24	13	37	20	15	35	44	28	72
Bagmati	Nuwakot	Shivapuri Rural Municipality	202	174	376	156	135	291	153	120	273	144	132	276	148	154	302	803	715	1518	136	139	275	132	144	276	129	126	255	397	409	806	117	98	215	120	69	189	237	167	404	78	46	124	101	37	138	179	83	262
Bagmati	Nuwakot	Suryagadhi Rural Municipality	161	164	325	156	141	297	170	146	316	127	147	274	154	118	272	768	716	1484	133	100	233	135	114	249	123	110	233	391	324	715	124	88	212	84	72	156	208	160	368	65	35	100	40	22	62	105	57	162
Bagmati	Nuwakot	Tadi Rural Municipality	226	242	468	217	227	444	212	192	404	193	157	350	164	155	319	1012	973	1985	148	138	286	142	127	269	134	106	240	424	371	795	105	117	222	97	79	176	202	196	398	55	33	88	60	49	109	115	82	197
Bagmati	Nuwakot	Tarkeshwar Rural Municipality	105	108	213	99	115	214	104	117	221	78	65	143	79	67	146	465	472	937	75	72	147	92	89	181	100	84	184	267	245	512	77	73	150	76	56	132	153	129	282	40	27	67	41	14	55	81	41	122
Bagmati	Rasuwa	Aamachhodingmo Rural Municipality	108	89	197	116	98	214	72	105	177	87	61	148	76	65	141	459	418	877	42	37	79	47	46	93	36	39	75	125	122	247	31	38	69	27	17	44	58	55	113	8	4	12	6	5	11	14	9	23
Bagmati	Rasuwa	Gosaikunda Rural Municipality	104	105	209	89	102	191	119	71	190	63	68	131	57	69	126	432	415	847	42	54	96	58	60	118	61	56	117	161	170	331	73	65	138	64	56	120	137	121	258	78	32	110	46	39	85	124	71	195
Bagmati	Rasuwa	Kalika Rural Municipality	94	115	209	88	108	196	74	78	152	68	83	151	95	87	182	419	471	890	58	80	138	85	78	163	66	71	137	209	229	438	104	63	167	80	69	149	184	132	316	83	57	140	66	54	120	149	111	260
Bagmati	Rasuwa	Naukunda Rural Municipality	172	193	365	165	142	307	139	143	282	160	136	296	139	118	257	775	732	1507	138	124	262	128	112	240	131	85	216	397	321	718	120	87	207	96	86	182	216	173	389	27	27	54	41	31	72	68	58	126
Bagmati	Rasuwa	Uttargaya Rural Municipality	89	64	153	54	57	111	49	47	96	53	54	107	29	43	72	274	265	539	36	41	77	37	34	71	39	37	76	112	112	224	42	42	84	54	45	99	96	87	183	23	19	42	24	29	53	47	48	95
Bagmati	Dhading	Benighat Rorang Rural Municipality	426	404	830	364	374	738	327	377	704	298	305	603	252	277	529	1667	1737	3404	220	197	417	181	212	393	181	156	337	582	565	1147	188	165	353	161	123	284	349	288	637	106	84	190	106	68	174	212	152	364
Bagmati	Dhading	Dhunibesi Municipality	153	187	340	128	148	276	139	122	261	127	130	257	128	115	243	675	702	1377	93	92	185	87	89	176	120	107	227	300	288	588	121	97	218	132	90	222	253	187	440	67	45	112	60	45	105	127	90	217
Bagmati	Dhading	Gajuri Rural Municipality	238	260	498	223	235	458	210	217	427	210	204	414	220	202	422	1101	1118	2219	159	183	342	199	118	317	137	138	275	495	439	934	140	117	257	113	83	196	253	200	453	82	45	127	91	49	140	173	94	267
Bagmati	Dhading	Galchi Rural Municipality	153	147	300	158	176	334	130	149	279	133	148	281	150	140	290	724	760	1484	112	134	246	117	119	236	125	112	237	354	365	719	110	101	211	114	70	184	224	171	395	58	46	104	49	38	87	107	84	191
Bagmati	Dhading	Gangajamuna Rural Municipality	119	143	262	140	114	254	118	134	252	110	112	222	124	133	257	611	636	1247	127	128	255	114	126	240	123	131	254	364	385	749	111	151	262	130	105	235	241	256	497	63	37	100	32	33	65	95	70	165
Bagmati	Dhading	Jwalamukhi Rural Municipality	88	113	201	98	137	235	105	116	221	111	118	229	94	111	205	496	595	1091	105	89	194	101	122	223	125	107	232	331	318	649	122	128	250	169	138	307	291	266	557	39	52	91	42	35	77	81	87	168
Bagmati	Dhading	Khaniyabash Rural Municipality	106	111	217	98	110	208	100	96	196	102	109	211	118	105	223	524	531	1055	110	117	227	127	119	246	136	128	264	373	364	737	144	134	278	146	134	280	290	268	558	61	61	122	45	40	85	106	101	207
Bagmati	Dhading	Netrawati Dabjong Rural Municipality	58	74	132	54	69	123	50	69	119	69	60	129	61	52	113	292	324	616	56	63	119	82	76	158	82	74	156	220	213	433	68	89	157	74	78	152	142	167	309	40	42	82	55	40	95	95	82	177
Bagmati	Dhading	Nilkantha Municipality	417	438	855	380	448	828	419	388	807	388	414	802	407	408	815	2011	2096	4107	386	382	768	400	388	788	360	366	726	1146	1136	2282	394	416	810	431	361	792	825	777	1602	330	257	587	311	183	494	641	440	1081
Bagmati	Dhading	Rubi Valley Rural Municipality	100	143	243	119	111	230	126	101	227	107	95	202	91	114	205	543	564	1107	63	82	145	88	84	172	67	87	154	218	253	471	58	75	133	70	71	141	128	146	274	37	49	73	23	28	51	60	70	130
Bagmati	Dhading	Siddhalek Rural Municipality	118	140	258	108	99	207	104	109	213	113	100	213	108	129	237	551	577	1128	128	117	245	117	135	252	116	159	275	361	411	772	149	117	266	157	139	296	306	256	562	61	66	127	53	46	99	114	112	226
Bagmati	Dhading	Thakre Rural Municipality	257	263	520	209	230	439	202	206	408	204	229	433	200	230	430	1072	1158	2230	225	201	426	207	250	457	206	194	400	638	645	1283	236	190	426	175	178	353	411	368	779	134	87	221	124	84	208	258	171	429
Bagmati	Dhading	Tripura sundari Rural Municipality	88	111	199	87	110	197	86	96	182	86	111	197	69	103	172	416	531	947	82	99	181	103	90	193	98	104	202	283	293	576	106	95	201	108	81	189	214	176	390	82	69	151	63	53	116	145	122	267
Bagmati	Makwanpur	Bagmati Rural Municipality	451	447	898	358	428	786	371	416	787	375	352	727	354	357	711	1909	2000	3909	325	285	610	294	258	552	322	238	560	941	781	1722	266	211	477	226	169	395	492	380	872	97	77	174	91	74	165	188	151	339
Bagmati	Makwanpur	Bakaiya Rural Municipality	658	652	1310	587	626	1213	555	570	1125	547	487	1034	478	458	936	2825	2793	5618	426	365	791	414	391	805	366	331	697	1206	1087	2293	294	257	551	232

Total Number of Janajati students in all types of schools

Province Name	District	Local Level Name	G1			G2			G3			G4			G5			G1-5			G6			G7			G8			G6-8			G9			G10			G9-10			G11			G12			G11-12		
			Girls	Boys	Total	Girls	Boys	Total	Girls	Boys	Total	Girls	Boys	Total	Girls	Boys	Total	Girls	Boys	Total	Girls	Boys	Total	Girls	Boys	Total	Girls	Boys	Total	Girls	Boys	Total	Girls	Boys	Total	Girls	Boys	Total	Girls	Boys	Total	Girls	Boys	Total	Girls	Boys	Total	Girls	Boys	Total
Bagmati	Chitwan	Bharatpur Metropolitan City	1291	1459	2750	1295	1475	2770	1312	1553	2865	1283	1590	2873	1367	1508	2875	6548	7585	14133	1271	1414	2685	1263	1367	2630	1304	1383	2687	3838	4164	8002	1357	1335	2692	1286	1329	2615	2643	2664	5307	932	884	1816	784	675	1459	1716	1559	3275
Bagmati	Chitwan	Ichchhyakamana Rural Municipality	332	399	731	298	392	690	343	344	687	295	288	583	264	270	534	1532	1693	3225	262	260	522	204	217	421	232	209	441	698	686	1384	204	160	364	200	162	362	404	322	726	143	112	255	87	77	164	230	189	419
Bagmati	Chitwan	Kalika Municipality	434	478	912	418	463	881	411	436	847	369	384	753	366	388	754	1998	2149	4147	364	329	693	306	270	576	271	289	560	941	888	1829	251	229	480	273	224	497	524	463	987	223	137	360	129	115	244	352	252	604
Bagmati	Chitwan	Khairahani Municipality	368	452	820	317	335	652	286	329	615	288	344	632	306	318	624	1565	1778	3343	255	313	568	231	315	546	238	275	513	724	903	1627	217	246	463	268	233	501	485	479	964	96	77	173	85	74	159	181	151	332
Bagmati	Chitwan	Madi Municipality	277	261	538	208	218	426	182	231	413	204	161	365	199	213	412	1070	1084	2154	154	157	311	184	147	331	142	139	281	480	443	923	174	149	323	160	151	311	334	300	634	75	58	133	55	41	96	130	99	229
Bagmati	Chitwan	Rapti Municipality	551	623	1174	518	586	1104	525	559	1084	457	485	942	460	514	974	2511	2767	5278	381	404	785	380	392	772	318	339	657	1079	1135	2214	341	303	644	320	285	605	661	588	1249	149	88	237	161	92	253	310	180	490
Bagmati	Chitwan	Ratnanagar Municipality	333	429	762	355	416	771	358	410	768	348	401	749	348	424	772	1742	2080	3822	324	371	695	288	345	633	294	315	609	906	1031	1937	308	314	622	315	320	635	623	634	1257	252	216	468	203	199	402	455	415	870
Gandaki	Gorkha	Aarughat Rural Municipality	172	171	343	163	139	302	157	164	321	143	175	318	176	150	326	811	799	1610	163	177	340	196	158	354	177	155	332	536	490	1026	181	169	350	138	127	265	319	296	615	91	81	172	101	77	178	192	158	350
Gandaki	Gorkha	Ajirkot Rural Municipality	82	84	166	83	77	160	100	91	191	74	84	158	112	86	198	451	422	873	82	78	160	86	99	185	94	86	180	262	263	525	90	82	172	89	97	186	179	179	358	36	40	76	28	33	61	64	73	137
Gandaki	Gorkha	Barpak Sulikot Rural Municipality	158	195	353	162	177	339	166	172	338	176	218	394	188	194	382	850	956	1806	210	190	400	193	209	402	179	160	339	582	559	1141	164	138	302	161	179	340	325	317	642	58	48	106	83	60	143	141	108	249
Gandaki	Gorkha	Bhimsen Thapa Rural Municipality	58	58	116	52	70	122	55	61	116	55	46	101	50	61	111	270	296	566	60	67	127	72	61	133	70	69	139	202	197	399	66	65	131	74	77	151	140	142	282	32	28	60	47	29	76	79	57	136
Gandaki	Gorkha	Chumanuwari Rural Municipality	94	107	201	88	115	203	82	92	174	72	44	116	73	63	136	409	421	830	50	50	100	56	38	94	36	33	69	142	121	263	35	31	66	39	37	76	74	68	142	0	0	0	0	0	0	0	0	0
Gandaki	Gorkha	Dharche Rural Municipality	228	215	443	202	169	371	179	166	345	166	183	349	195	182	377	970	915	1885	192	167	359	181	171	352	168	149	317	541	487	1028	132	125	257	118	102	220	250	227	477	19	12	31	17	13	30	36	25	61
Gandaki	Gorkha	Gandaki Rural Municipality	143	141	284	142	133	275	129	158	287	128	137	265	152	150	302	694	719	1413	157	143	300	144	121	265	144	114	258	445	378	823	125	131	256	119	102	221	244	233	477	81	43	124	54	38	92	135	81	216
Gandaki	Gorkha	Gorkha Municipality	308	260	568	270	295	565	244	289	533	250	294	544	324	280	604	1396	1418	2814	236	306	542	221	278	499	271	248	519	728	832	1560	303	281	584	260	266	526	563	547	1110	270	226	496	234	217	451	504	443	947
Gandaki	Gorkha	Palungtar Municipality	116	160	276	156	152	308	144	195	339	162	159	321	191	174	365	769	840	1609	173	206	379	184	173	357	188	175	363	545	554	1099	202	156	358	161	154	315	363	310	673	134	101	235	59	58	117	193	159	352
Gandaki	Gorkha	Sahid Lakhan Rural Municipality	147	152	299	121	123	244	113	122	235	111	115	226	117	123	240	609	635	1244	108	131	239	82	93	175	103	99	202	293	323	616	94	89	183	134	116	250	228	205	433	44	44	88	73	42	115	117	86	203
Gandaki	Gorkha	Siranchowk Rural Municipality	100	101	201	98	75	173	80	95	175	86	83	169	77	92	169	441	446	887	91	66	157	76	75	151	93	74	167	260	215	475	82	93	175	116	86	202	198	179	377	36	54	90	38	33	71	74	87	161
Gandaki	Lamjung	Besishahar Municipality	186	199	385	161	207	368	155	182	337	183	183	366	155	201	356	840	972	1812	167	173	340	196	214	410	191	205	396	554	592	1146	197	214	411	190	184	374	387	398	785	189	197	386	167	133	300	356	330	686
Gandaki	Lamjung	Dordi Rural Municipality	113	145	258	110	100	210	106	93	199	111	96	207	111	108	219	551	542	1093	102	119	221	133	111	244	117	99	216	352	329	681	101	66	167	100	88	188	201	154	355	16	10	26	15	13	28	31	23	54
Gandaki	Lamjung	Dudhpokhari Rural Municipality	73	68	141	66	52	118	74	58	132	67	54	121	56	60	116	336	292	628	60	46	106	55	38	93	62	48	110	177	132	309	63	44	107	59	51	110	122	95	217	7	4	11	1	2	3	8	6	14
Gandaki	Lamjung	Kwholasothar Rural Municipality	41	51	92	43	35	78	47	41	88	39	38	77	42	53	95	212	218	430	58	50	108	75	58	133	61	47	108	194	155	349	67	43	110	53	56	109	120	99	219	12	9	21	6	6	12	18	15	33
Gandaki	Lamjung	Madhya Nepal Municipality	99	93	192	90	89	179	80	90	170	75	83	158	96	110	206	440	465	905	95	89	184	82	92	174	75	104	179	252	285	537	89	102	191	87	98	185	176	200	376	48	59	107	42	45	87	90	104	194
Gandaki	Lamjung	Marsyangdi Rural Municipality	67	84	151	74	80	154	98	96	194	100	91	191	96	101	197	435	452	887	99	104	203	100	86	186	108	99	207	307	289	596	92	104	196	99	66	165	191	170	361	19	16	35	16	20	36	35	36	71
Gandaki	Lamjung	Rainas Municipality	76	76	152	49	71	120	61	65	126	64	57	121	66	59	125	316	328	644	74	62	136	79	71	150	75	94	169	228	227	455	97	92	189	82	58	140	179	150	329	49	56	105	46	29	75	95	85	180
Gandaki	Lamjung	Sundarbazar Municipality	116	122	238	129	137	266	124	159	283	152	148	300	118	164	282	639	730	1369	133	151	284	131	142	273	146	157	303	410	450	860	151	149	300	139	175	314	290	324	614	69	61	130	111	93	204	180	154	334
Gandaki	Tanahu	Aanbookhaireni Rural Municipality	156	172	328	182	208	390	174	192	366	181	173	354	171	204	375	864	949	1813	180	176	356	192	200	392	182	190	372	554	566	1120	199	181	380	170	167	337	369	348	717	136	92	228	106	78	184	242	170	412
Gandaki	Tanahu	Bandipur Rural Municipality	115	136	251	126	142	268	121	151	272	143	118	261	131	132	263	636	679	1315	126	120	246	115	128	243	138	152	290	379	400	779	113	126	239	114	96	210	227	222	449	77	69	146	61	43	104	138	112	250
Gandaki	Tanahu	Bhanu Municipality	178	186	364	153	157	310	150	175	325	144	159	303	156	158	314	781	835	1616	140	163	303	131	130	261	162	161	323	433	454	887	165	154	319	156	154	310	321	308	629	79	71	150	70	77	147	149	148	297
Gandaki	Tanahu	Bhimad Municipality	208	212	420	166	218	384	151	185	336	165	181	346	162	158	320	852	954	1806	181	158	339	149	176	325	175	178	353	505	512	1017	190	144	334	178	179	357	368	323	691	143	121	264	130	137	267	273	258	531
Gandaki	Tanahu	Byas Municipality	294	357	651	309	348	657	322	361	683	334	358	692	318	343	661	1577	1767	3344	344	376	720	368	327	695	359	347	706	1071	1050	2121	380	351	731	367	372	739	747	723	1470	286	308	594	344	312	656	630	620	1250
Gandaki	Tanahu	Devghat Rural Municipality	149	173	322	119	135	254	108	149	257	141	130	271	109	133	242	626	720	1346	136	144	280	133	117	250	133	108	241	402	369	771	126	121	247	79	83	162	205	204	409	50	40	90	31	35	66	81	75	156
Gandaki	Tanahu	Ghiring Rural Municipality	139	167	306	96	119	215	85	124	209	108	110	218	96	105	201	524	625	1149	109	108	217	116	98	214	104	99	203	329	305	634	114	100	214	120	78	198	234	178	412	88	45	133	68	40	108	156	85	241
Gandaki	Tanahu	Myagde Rural Municipality	106	107	213	79	116	195	102	103	205	109	90	199	86	84	170	482	500	982	77	85	162	76	87	163	109	101	210	262	273	535	77	103	180	106	91	197	183	194	377	34	18	52	29	17	46	63	35	98
Gandaki	Tanahu	Rishing Rural Municipality	171	162	333	135	141	276	153	117	270	131	124	255	152	142	294	742	686	1428	138	164	302	164	137	301	192	163	355	494	464	958	156	143	299	175	134	309	331	277	608	50	8	58	53	22	75	103	30	133
Gandaki	Tanahu	Shuklagandaki Municipality	238	285	523	217	235	452	211	246	457	249	273	522	232	274	506	1147	1313	2460	250	278	528	269	233	502	277	299	576	796	810	1606	253	275	528	270	278	548	523	553	1076	273	231	504	254	203	457	527	434	961
Gandaki	Syangja	Aandhikhola Rural Municipality	10	10	20	6	5	11	13	9	22	6	8	14	9	8	17	44	40	84	5	9	14	8	10	18	6	9	15	19	28	47	15	11	26	17	9	26	32	20	52	7	10	17	3	8	11	10	18	28
Gandaki	Syangja	Arjunchaupari Rural Municipality	24	21	45	18	21	39	19	13	32	12	9	21	13	13	26	86	77	163	16	11	27	21	19	40	18	19	37	55	49	104	11	26	37	19	20	39	30	46	76	3	10	13	17	12	29	20	22	42
Gandaki	Syangja	Bhirkot Municipality	69	86	155	79	66	145	77	75	152	51	70	121	64	77	141	340	374	714	67	68	135	69	73	142	67	89	156	203	230	433	73	74	147	96	82	178	169	156	325	24	46	70	31	35	66	55	81	136
Gandaki	Syangja	Biruwa Rural Municipality	68	65	133	59	83	142	67	84	151	65	68	133	56	78	134	315	378	693	73	64	137	84	84	168	79	93	172	236	241	477	77	90	167	83	72	155	160	162	322	68	61	129	57	64	121	125	125	250
Gandaki	Syangja	Chapakot Municipality	91	115	206	83	107	190	91	103	194	85	105	190	96	74	170	446	504	950	93	76	169	100	84	184	106	117	223	299	277	576	118	99	217	80	102	182	198	201	399	86	74	160	76	66	142	162	140	302
Gandaki	Syangja	Galyang Municipality	174	164	338	148	151	299	134	155	289	121	138	259	116	137	253	693	745	1438	121	117	238	111	114	225	120	126	246	352	357	709	128	127	255	156	134	290	284	261	545	95	85	180	120	118	238	215	203	418
Gandaki	Syangja	Harinas Rural Municipality	67	77	144	75	77	152	71	61	132	80	60	140	75	75	150	368	350	718	67	53	120	86	77	163	70	73	143	223	203	426	95	84	179	78	89	167	173	173	346	79	55	134	49	44	93	128	99	227
Gandaki	Syangja	Kaligandagi Rural Municipality	81	85	166	61	69	130	79	76	155	61	78	139	75	89	164	357	397	754	57	72	129	57	89	146	91	83	174	205	244	449	82	102	184	76	95	171	158	197	355	94	70	164	100	93	193	194	163	357
Gandaki	Syangja	Phedikhola Rural Municipality	21	7	28	20	12	32	16	17	33	14	16	30	18	16	34	89	68	157	17	14	31	6	16	22	17	20	37	40	50	90	14	23	37	13	18	31	27	41	68	9	16	25	14	13	27	23	29	52
Gandaki	Syangja	Putalibazar Municipality	109	138	247	95	104	199	82	91	173	87	99	186	97	117	214	470	549	1019	80	102	182	79	108	187	112	102	214	271	312	583	104	130	234	132	110	242	236	240	476	110	126	236	109	77	186	219	203	422
Gandaki	Syangja	Waling Municipality	201	220	421	208	194	402	178	208	386	149	201	350	191	210	401	927	1033	1960	191	185	376	176	222	398	188	175	363	555	582	1137	156	197	353	199	207	406	355	404	759	249	269	518	231	224	455	480	493	973
Gandaki	Kaski	Annapurna Rural Municipality	51	58	109	38	45	83	38	34	72	40	51	91	39	44	83	206	232	438	42	45	87	37	48	85	49	51	100	128	144	272	44	40	84	39	47	86	83	87	170	24	21	45	12	19	31	36	40	76
Gandaki	Kaski	Machhapuchchhre Rural Municipality	55	68	123	54	61	115	60	70	130	70	54	124	55	51	106	294	304	598	46	74	120	50	66	116	62	62	124	158	202	360	54	70	124	49	41	90	103	111	214	30	36	66	21	28	49	51	64	115
Gandaki	Kaski	Madi Rural Municipality	50	43	93	30	49	79	41	45	86	35	39	74	42	40	82	198	216	414	42	54	96	42	53	95	45	54	99	129	161	290	43	39	82	56	36	92	99	75	174	10	21	31	13	24	37	23	45	68
Gandaki	Kaski	Pokhara Metropolitan City	1361	1619	2980	1439	1700	3139	1499	1761	3260	1528	1859	3387	1682	1925	3607	7509	8864	16373	1581	1841	3422	1586	1846	3432	1687	1893	3580	4854	5580	10434	1738	1734	3472	1646	1810	3456	3384	3544	6928	1628	1957	3585	1702	1973	3675	3330	3930	7260
Gandaki	Kaski	Rupa Rural Municipality	36	39	75	23	37	60	33	33	66	34	23	57	35	29	64	161	161	322	30	23	53	32	20	52	41	29	70	103	72	175	41	29	70	25	24	49	66	53	119	21	18	39	19	19	38	40	37	77
Gandaki	Manang	Chame Rural Municipality	12	11	23	10	7	17	3	12	15	8	8	16	10	11	21	43	49	92	11	7	18	14	9	23	10	11	21	35	27	62	13	6	19	3	6	9	16	12	28	10	4	14	14	3	17	24	7	31
Gandaki	Manang	Manang Ngisyang Rural Municipality	10	14	24	9	7	16	9	6	15	1	5	6	4	4	8	33	36	69	3	2	5	2	5	7	0	0	0	5	7	12	3	1	4	1	2	3	4	3	7	0	0	0	0	0	0	0	0	0
Gandaki	Manang	Narpa Bhumi Rural Municipality	2	5	7	3	3	6	0	6	6	3	3	6	2	5	7	10	22	32	0	0	0	0	0	0	0	0	0	0	0	0	0	0	0	0	0	0	0	0	0	0	0	0	0	0	0	0	0	0
Gandaki	Manang	Narso Rural Municipality	9	8	17	15	11	26	11	9	20	6	12	18	10	8	18	51	48	99	0	5	5	12	9	21	11	7	18	23	21	44	15	6	21	9	10	19	24	16	40	6	2	8	8	10	18	14	12	26
Gandaki	Mustang	Baragaun Muktikshetra Rural Municipality	18	17	35	24	20	44	21	25	46	17	25	42	17	29	46	97	116	213	13	25	38	14	18	32	9	20	29	36	63	99	8	13	21	2	3	5	10	16	26	0	0	0	0	0	0	0	0	0
Gandaki	Mustang	Gharapjhong Rural Municipality	29	33	62	32	25	57	27	33	60	22	36	58	27	34	61	137	161	298	32	23	55	27	34	61	23	25	48	82	82	164	33	32	65	31	30	61	64	62	126	27	20	47	9	7	16	36	27	63
Gandaki	Mustang	Lo Ghekar Damodarkunda Rural Municipality	21	33	54	23	16	39	21	18	39	21	8	29	19	12	31	105	87	192	9	13	22	9	11	20	8	11	19	26	35	61	0	0	0	0	0	0	0	0	0	0	0	0	0	0	0	0	0	0
Gandaki	Mustang	Lomanthang Rural Municipality	37	52	89	12	27	39	22	27	49	19	32	51	26	21	47	116	159	275	8	22	30	9	13	22	10	13	23	27	48	75	7	17	24	7	3	10	14	20	34	0	0	0	0	0	0	0	0	0
Gandaki	Mustang	Thasang Rural Municipality	25	37	62	18	24	42	12	25	37	17	23	40	13	33	46	85	142	227	21	36	57	16	32	48	9	44	53	46	112	158	18	33	51	11	29	40	29	62	91	17	14	31	11	13	24	28	27	55
Gandaki	Myagdi	Annapurna Rural Municipality	63	49	112	59	45	104	50	59	109	47	53	100	56	68	124	275	274	549	67	51	118	61	68	129	59	46	105	187	165	352	77	39	116	92	94	186	169	133	302	42	46	88	27	22	49	69	68	137
Gandaki	Myagdi	Beni Municipality	89	107	196	111	109	220	103	111	214	132	135	267	115	163	278	550	625	1175	128	146	274	93	148	241	126	150	276	347	444	791	142	115	257	141	123	264	283	238	521	161	123	284	163	161	324	324	284	608
Gandaki	Myagdi	Dhawalagiri Rural Municipality	62	57	119	70	66	136	59	56	115	54	58	112	56	78	134	301	315	616	67	65	132	72	94	166	73	84	157	212	243	455	91	75	166	89	59	148	180	134	314	8	4	12	22	18	40	30	22	52
Gandaki	Myagdi	Malika Rural Municipality	120	122	242	108	106	214	108	103	211	108	123	231	119	111	230	563	565	1128	119	130	249	136	131	267	122	116	238	377	377	754	117	107	224	130	141	271	247	248	495	78	53	131	33	19	52	111	72	183
Gandaki	Myagdi	Mangala Rural Municipality	63	84	147	65	58	123	72	60	132	55	57	112	62	76	138	317	335	652	66	59	125	64	61	125	61	63	124	191	183	374	64	71	135	61	63	124	125	134	259	41	26	67	35	34	69	76	60	136
Gandaki	Myagdi	Raghuganga Rural Municipality	54	56	110	46	49	95	42	44	86	41	52	93	53	52	105	236	253	489	55	47	102	57	64	121	52	47	99	164	158	322	81	55	136	50	40	90	131	95	226	0	0	0	0	0	0	0	0	0
Gandaki	Parbat	Bihadi Rural Municipality	24	31	55	23	26	49	29	24	53	25	28	53	26	37	63	127	146	273	31	25	56	32	19	51	30	35	65	93	79	172	41	29	70	30	35	65	71	64	135	17	23	40	31	20	51	48	43	91
Gandaki	Parbat	Jaljala Rural Municipality	43	42	85	29	42	71	42	42	84	28	36	64	35	43	78	177	205	382	35	37	72	39	44	83	42	39	81	116	120	236	39	45	84	33	17	50	72	62	134	7	15	22	11	3	14	18	18	36
Gandaki	Parbat	Kushma Municipality	37	63	100	44	54	98	42	52	94	47	46	93	50	47	97	220	262	482	51	37	88	44	54	98	41	63	104	136	154	290	52	80	132	49	68	117	101	148	249	58	52	110	55	38	93	113	90	203
Gandaki	Parbat	Mahashila Rural Municipality	13	15	28	20	15	35	12	8	20	17	13	30	16	15	31	78	66	144	14

Total Number of Janajati students in all types of schools

Province Name	District	Local Level Name	G1			G2			G3			G4			G5			G1-5			G6			G7			G8			G6-8			G9			G10			G9-10			G11			G12			G11-12		
			Girls	Boys	Total	Girls	Boys	Total	Girls	Boys	Total	Girls	Boys	Total	Girls	Boys	Total	Girls	Boys	Total	Girls	Boys	Total	Girls	Boys	Total	Girls	Boys	Total	Girls	Boys	Total	Girls	Boys	Total	Girls	Boys	Total	Girls	Boys	Total	Girls	Boys	Total	Girls	Boys	Total	Girls	Boys	Total
Gandaki	Baglung	Dhorpatan Municipality	93	137	230	119	132	251	94	97	191	111	98	209	106	115	221	523	579	1102	100	116	216	104	110	214	120	109	229	324	345	669	113	130	243	104	122	226	217	252	469	107	82	189	115	53	168	222	135	357
Gandaki	Baglung	Galkot Municipality	162	154	316	81	81	162	85	96	181	61	66	127	67	71	138	456	468	924	77	52	129	66	74	140	78	76	154	221	202	423	77	75	152	56	66	122	133	141	274	62	57	119	50	52	102	112	109	221
Gandaki	Baglung	Jaimuni Municipality	116	109	225	58	81	139	79	91	170	65	82	147	54	67	121	372	430	802	79	82	161	76	70	146	81	69	150	236	221	457	70	79	149	77	66	143	147	145	292	42	48	90	61	66	127	103	114	217
Gandaki	Baglung	Kanthekhola Rural Municipality	124	124	248	65	101	166	74	70	144	74	63	137	62	71	133	399	429	828	73	75	148	74	73	147	70	94	164	217	242	459	68	78	146	79	68	147	147	146	293	74	55	129	73	58	131	147	113	260
Gandaki	Baglung	Nisikhola Rural Municipality	198	159	357	102	98	200	112	105	217	115	104	219	118	134	252	645	600	1245	108	110	218	118	100	218	107	103	210	333	313	646	111	106	217	96	81	177	207	187	394	34	21	55	40	8	48	74	29	103
Gandaki	Baglung	Taman Khola Rural Municipality	55	44	99	35	35	70	34	45	79	33	41	74	38	51	89	195	216	411	44	37	81	52	41	93	40	54	94	136	132	268	59	42	101	45	44	89	104	86	190	10	1	11	8	1	9	18	2	20
Gandaki	Baglung	Tara Khola Rural Municipality	70	56	126	41	66	107	39	44	83	41	53	94	56	59	115	247	278	525	60	59	119	60	73	133	64	72	136	184	204	388	63	60	123	59	67	126	122	127	249	47	36	83	32	36	68	79	72	151
Gandaki	Nawalpur	Baudikati Rural Municipality	80	108	188	89	88	177	83	85	168	79	66	145	89	92	181	420	439	859	82	81	163	91	97	188	87	83	170	260	261	521	95	76	171	87	78	165	182	154	336	13	9	22	17	12	29	30	21	51
Gandaki	Nawalpur	Binayi Tribeni Rural Municipality	293	323	616	277	292	569	267	305	572	249	322	571	264	280	544	1350	1522	2872	253	273	526	288	299	587	283	296	579	824	868	1692	240	233	473	250	255	505	490	488	978	158	117	275	154	87	241	312	204	516
Gandaki	Nawalpur	Bulingtar Rural Municipality	113	111	224	96	105	201	97	111	208	112	136	248	117	120	237	535	583	1118	128	105	233	149	133	282	144	150	294	421	388	809	146	157	303	123	107	230	269	264	533	25	26	51	18	15	33	43	41	84
Gandaki	Nawalpur	Devchuli Municipality	403	422	825	239	338	577	269	321	590	308	285	593	271	284	555	1490	1650	3140	257	260	517	249	296	545	263	292	555	769	848	1617	228	285	513	219	241	460	447	526	973	208	187	395	157	167	324	365	354	719
Gandaki	Nawalpur	Gaidakot Municipality	321	360	681	315	340	655	290	364	654	294	337	631	314	343	657	1534	1744	3278	287	311	598	324	308	632	261	315	576	872	934	1806	255	239	494	265	257	522	520	496	1016	246	284	530	220	249	469	466	533	999
Gandaki	Nawalpur	Hupsekot Rural Municipality	270	296	566	251	223	474	245	239	484	234	275	509	223	249	472	1223	1282	2505	221	235	456	221	217	438	230	206	436	672	658	1330	224	195	419	201	159	360	425	354	779	88	83	171	96	78	174	184	161	345
Gandaki	Nawalpur	Kawasowoti Municipality	395	429	824	350	385	735	349	410	759	387	351	738	383	362	745	1864	1937	3801	344	386	730	335	414	749	349	428	777	1028	1228	2256	359	437	796	362	400	762	721	837	1558	170	189	359	215	188	403	385	377	762
Gandaki	Nawalpur	Madhyabindu Municipality	402	506	908	410	449	859	363	369	732	358	389	747	330	380	710	1863	2093	3956	357	363	720	354	327	681	367	356	723	1078	1046	2124	403	354	757	385	347	732	788	701	1489	276	267	543	308	247	555	584	514	1098
Kamali	Rukum Paschim	Aathbiskot Municipality	66	71	137	78	77	155	71	71	142	56	96	152	71	92	163	342	407	749	63	70	133	64	52	116	59	45	104	186	167	353	56	39	95	62	41	103	118	80	198	1	2	3	12	8	20	13	10	23
Kamali	Rukum Paschim	Banphikot Rural Municipality	48	40	88	27	26	53	25	23	48	20	26	46	24	24	48	144	139	283	25	31	56	31	27	58	29	15	44	85	73	158	30	27	57	31	25	56	61	52	113	33	22	55	14	19	33	47	41	88
Kamali	Rukum Paschim	Chaurjahari Municipality	64	76	140	56	59	115	54	55	109	53	59	112	48	60	108	275	309	584	32	36	68	42	46	88	37	35	72	111	117	228	69	52	121	35	35	70	104	87	191	47	55	102	34	26	60	81	81	162
Kamali	Rukum Paschim	Musikot Municipality	83	82	165	75	99	174	65	89	154	68	88	156	88	94	182	379	452	831	68	89	157	88	101	189	79	118	197	235	308	543	91	117	208	110	106	216	201	223	424	80	50	130	64	57	121	144	107	251
Kamali	Rukum Paschim	Sani Bheri Rural Municipality	86	77	163	89	80	169	61	68	129	72	77	149	75	67	142	383	369	752	70	63	133	88	58	146	80	68	148	238	189	427	99	78	177	66	69	135	165	147	312	75	46	121	54	48	102	129	94	223
Kamali	Rukum Paschim	Triberi Rural Municipality	28	30	58	33	36	69	23	26	49	34	31	65	26	44	70	144	167	311	40	40	80	30	43	73	41	57	98	111	140	251	37	35	72	47	36	83	84	71	155	27	26	53	40	57	97	67	83	150
Kamali	Salyan	Bagchaur Municipality	22	15	37	17	19	36	19	18	37	17	22	39	20	26	46	95	100	195	27	30	57	27	21	48	22	30	52	76	81	157	22	24	46	22	29	51	44	53	97	21	28	49	28	30	58	49	58	107
Kamali	Salyan	Bangad Kupinde Municipality	124	132	256	128	124	252	139	139	278	142	145	287	122	157	279	655	697	1352	73	107	180	86	108	194	105	106	211	264	321	585	72	86	158	80	79	159	152	165	317	43	30	73	37	25	62	80	55	135
Kamali	Salyan	Chhatreshwori Rural Municipality	54	42	96	41	36	77	57	39	96	34	47	81	34	38	72	220	202	422	42	43	85	28	48	76	53	35	88	123	126	249	39	36	75	30	33	63	69	69	138	25	35	60	37	34	71	62	69	131
Kamali	Salyan	Darma Rural Municipality	7	5	12	5	7	12	4	6	10	9	8	17	4	8	12	29	34	63	3	1	4	6	5	11	1	0	1	10	6	16	9	5	14	7	5	12	16	10	26	9	5	14	5	1	6	14	6	20
Kamali	Salyan	Kalimati Rural Municipality	109	137	246	122	157	279	120	106	226	104	133	237	123	126	249	578	659	1237	135	95	230	110	116	226	111	100	211	356	311	667	118	109	227	70	78	148	188	187	375	57	43	100	51	63	114	108	106	214
Kamali	Salyan	Kapurkot Rural Municipality	92	91	183	85	84	169	89	81	170	79	98	177	88	85	173	433	439	872	64	70	134	84	59	143	102	74	176	250	203	453	76	70	146	66	51	117	142	121	263	58	46	104	50	25	75	108	71	179
Kamali	Salyan	Kumakh Rural Municipality	24	24	48	22	9	31	30	22	52	23	20	43	28	29	57	127	104	231	30	24	54	26	18	44	17	28	45	73	70	143	15	30	45	18	19	37	33	49	82	4	8	12	5	4	9	9	12	21
Kamali	Salyan	Sharada Municipality	59	50	109	43	46	89	38	51	89	35	35	70	38	40	78	213	222	435	44	40	84	32	50	82	38	42	80	114	134	248	31	28	59	38	21	59	81	57	138	58	42	100	39	37	76	97	79	176
Kamali	Salyan	Siddha Kumakh Rural Municipality	5	7	12	8	5	13	1	4	5	6	10	16	3	8	11	23	34	57	4	4	8	12	9	21	9	11	20	25	24	49	9	6	15	6	4	10	15	10	25	5	1	6	0	1	1	5	2	7
Kamali	Salyan	Tribeni Rural Municipality	65	79	144	64	55	119	66	67	133	67	75	142	58	61	119	320	337	657	54	54	108	48	58	106	62	67	129	164	179	343	41	75	116	63	43	106	104	118	222	35	22	57	38	13	51	73	35	108
Kamali	Surkhet	Barahatal Rural Municipality	107	130	237	120	95	215	123	106	229	108	114	222	94	122	216	552	567	1119	110	121	231	119	112	231	111	120	231	340	353	693	118	99	217	84	83	167	202	182	384	82	76	158	71	50	121	153	126	279
Kamali	Surkhet	Bheriganga Municipality	73	81	154	96	85	181	80	92	172	86	79	165	96	107	203	431	444	875	92	88	180	78	88	166	95	93	188	265	269	534	86	84	170	89	91	180	175	175	350	46	35	81	47	25	72	93	60	153
Kamali	Surkhet	Birendranagar Municipality	230	255	485	234	324	558	306	315	621	272	322	594	274	324	598	1316	1540	2856	255	309	564	244	294	538	336	315	651	835	918	1753	331	361	692	308	316	624	639	677	1316	292	298	590	271	240	511	563	538	1101
Kamali	Surkhet	Chaukune Rural Municipality	76	73	149	48	68	116	51	65	116	65	65	130	66	66	132	306	337	643	79	55	134	63	51	114	64	72	136	206	178	384	64	39	103	59	46	105	123	85	208	20	35	55	27	24	51	47	59	106
Kamali	Surkhet	Chingad Rural Municipality	28	22	50	21	20	41	18	19	37	18	27	45	20	13	33	105	101	206	14	19	33	15	18	33	27	26	53	56	63	119	24	16	40	6	13	19	30	29	59	5	5	10	3	3	6	8	8	16
Kamali	Surkhet	Gurbhakot Municipality	140	178	318	176	160	336	145	173	318	173	154	327	167	153	320	801	818	1619	188	164	352	160	179	339	192	176	368	540	519	1059	187	178	365	162	159	321	349	337	686	151	155	306	108	95	203	259	250	509
Kamali	Surkhet	Lekbesi Municipality	190	200	390	167	166	333	177	185	362	207	189	396	165	177	342	906	917	1823	170	157	327	170	172	342	198	206	404	538	535	1073	150	180	330	186	155	341	336	335	671	156	137	293	78	90	168	234	227	461
Kamali	Surkhet	Panchpuri Municipality	95	87	182	91	80	171	80	91	171	84	80	164	84	98	182	434	436	870	68	73	141	83	57	140	79	88	167	230	218	448	88	62	150	70	69	139	158	131	289	53	55	108	59	48	107	112	103	215
Kamali	Surkhet	Simta Rural Municipality	30	39	69	30	34	64	21	20	41	28	19	47	24	26	50	133	138	271	28	25	53	18	22	40	41	39	80	87	86	173	28	23	51	18	14	32	46	37	83	13	11	24	9	5	14	22	16	38
Kamali	Dailekh	Aathabis Municipality	36	38	74	26	28	54	25	18	43	25	14	39	20	27	47	132	125	257	14	17	31	18	21	39	20	26	46	52	64	116	18	20	38	16	24	40	34	44	78	16	5	21	19	16	35	35	21	56
Kamali	Dailekh	Bhagawatimai Rural Municipality	6	6	12	6	3	9	6	6	12	5	3	8	2	10	12	25	28	53	5	5	10	9	9	18	6	7	13	20	21	41	7	2	9	5	4	9	12	6	18	0	4	4	1	2	3	1	6	7
Kamali	Dailekh	Bhairabi Rural Municipality	64	51	115	39	30	69	47	39	86	35	30	65	32	32	64	217	182	399	30	18	48	21	39	60	23	25	48	74	82	156	21	22	43	15	15	30	36	37	73	14	11	25	12	10	22	26	21	47
Kamali	Dailekh	Chamunda Bindrasaini Municipality	44	50	94	36	34	70	42	33	75	32	29	61	37	30	67	191	176	367	17	27	44	26	31	57	24	26	50	67	84	151	19	28	47	18	13	31	37	41	78	6	5	11	0	0	0	6	5	11
Kamali	Dailekh	Dullu Municipality	7	4	11	10	9	19	13	7	20	7	10	17	11	3	14	48	33	81	8	10	18	6	7	13	3	5	8	17	22	39	1	6	7	4	3	7	5	9	14	2	3	5	5	4	9	7	7	14
Kamali	Dailekh	Dungeshwor Rural Municipality	31	36	67	35	30	65	27	42	69	30	31	61	37	23	60	160	162	322	30	38	68	27	37	64	53	36	89	110	111	221	29	43	72	44	46	90	73	89	162	16	17	33	30	18	48	46	35	81
Kamali	Dailekh	Gurans Rural Municipality	31	36	67	19	41	60	24	45	69	30	35	65	36	25	61	140	182	322	26	35	61	25	36	61	46	27	73	97	98	195	36	24	60	43	46	89	79	70	149	25	27	52	24	20	44	49	47	96
Kamali	Dailekh	Mahabu Rural Municipality	54	58	112	76	47	123	56	55	111	48	51	99	46	36	82	280	247	527	56	43	99	48	58	106	62	48	110	166	149	315	59	63	122	37	49	86	96	112	208	22	21	43	17	10	27	39	31	70
Kamali	Dailekh	Narayan Municipality	19	40	59	39	48	87	39	48	87	29	37	66	31	41	72	157	214	371	42	30	72	32	19	51	38	45	83	112	94	206	42	45	87	32	21	53	74	66	140	28	26	54	43	36	79	71	62	133
Kamali	Dailekh	Naumule Rural Municipality	97	125	222	101	120	221	102	115	217	116	115	231	110	118	228	526	593	1119	103	133	236	148	126	274	126	148	274	377	407	784	118	116	234	117	99	216	235	215	450	44	58	102	67	66	133	111	124	235
Kamali	Dailekh	Thantikandh Rural Municipality	24	22	46	15	10	25	11	14	25	17	14	31	16	10	26	83	70	153	18	6	24	15	11	26	12	21	33	45	38	83	7	11	18	13	6	19	20	17	37	8	13	21	11	4	15	19	17	36
Kamali	Jajarkot	Barekot Rural Municipality	30	20	50	23	27	50	21	16	37	28	11	39	25	28	53	127	102	229	34	30	64	27	30	57	26	26	52	87	86	173	25	19	44	22	13	35	47	32	79	18	18	36	11	11	22	29	29	58
Kamali	Jajarkot	Bheri Municipality	104	102	206	61	86	147	77	89	166	100	85	185	79	65	144	421	427	848	81	65	146	96	104	200	99	89	188	276	258	534	84	78	162	72	47	119	156	125	281	20	14	34	36	17	53	56	31	87
Kamali	Jajarkot	Chhedagad Municipality	60	47	107	41	43	84	54	34	88	57	42	99	46	30	76	258	196	454	33	34	67	33	39	72	31	41	72	97	114	211	32	25	57	26	22	48	58	47	105	39	27	66	17	28	45	56	55	111
Kamali	Jajarkot	Junichande Rural Municipality	38	31	69	26	25	51	28	43	71	24	32	56	21	27	48	137	158	295	26	15	41	25	25	50	18	26	44	69	66	135	37	20	57	20	21	41	57	41	98	6	11	17	16	13	29	22	24	46
Kamali	Jajarkot	Kuse Rural Municipality	38	51	89	42	48	90	42	47	89	30	36	66	34	25	59	186	207	393	38	32	70	23	35	58	19	31	50	80	98	178	39	30	69	30	36	66	69	66	135	37	18	55	25	36	61	62	54	116
Kamali	Jajarkot	Nalagad Municipality	110	112	222	101	98	199	96	81	177	81	87	168	71	79	150	459	457	916	68	64	132	55	77	132	63	53	116	186	194	380	52	54	106	45	26	71	97	80	177	15	14	29	45	35	80	60	49	109
Kamali	Jajarkot	Shibalaya Rural Municipality	28	30	58	23	22	45	31	19	50	28	31	59	31	20	51	141	122	263	11	11	22	19	22	41	23	13	36	53	46	99	25	36	61	33	33	66	58	69	127	18	18	36	17	16	33	35	34	69
Kamali	Dolpa	Chharka Tangsong Rural Municipality	48	27	75	38	18	56	31	14	45	8	3	11	5	10	15	130	72	202	7	6	13	3	3	6	0	0	0	10	9	19	0	0	0	0	0	0	0	0	0	0	0	0	0	0	0	0	0	0
Kamali	Dolpa	Dolpo Buddha Rural Municipality	15	32	47	17	16	33	30	23	53	22	13	35	29	19	48	113	103	216	19	7	26	16	7	23	4	8	12	39	22	61	5	6	11	7	1	8	12	7	19	0	0	0	0	0	0	0	0	0
Kamali	Dolpa	Jagadulla Rural Municipality	6	4	10	7	13	20	12	10	22	10	11	21	8	2	10	43	40	83	7	5	12	9	3	12	2	5	7	18	13	31	2	5	7	2	1	3	4	6	10	2	4	6	8	4	12	10	8	18
Kamali	Dolpa	Kaike Rural Municipality	63	67	130	55	61	116	50	36	86	31	26	57	35	11	46	234	201	435	25	11	36	28	10	38	14	5	19	67	26	93	22	24	46	9	11	20	31	35	66	0	0	0	0	0	0	0	0	0
Kamali	Dolpa	Mudkechula Rural Municipality	4	1	5	2	7	9	3	1	4	2	4	6	2	4	6	13	17	30	1	0	1	2	4	6	3	6	9	6	10	16	8	2	10	7	4	11	15	6	21	3	5	8	1	1	2	4	6	10
Kamali	Dolpa	Shey Phoksundo Rural Municipality	67	53	120	48	39	87	47	49	96	36	28	64	39	32	71	237	201	438	31	27	58	10	11	21	7	3	10	48	41	89	7	2	9	6	6	12	13	8	21	0	0	0	0	0	0	0	0	0
Kamali	Dolpa	Thuli Bheri Municipality	9	15	24	13	11	24	11	14	25	14	10	24	11	4	15	58	54	112	7	1	8	3	4	7	9	6	15	19	11	30	11	4	15	8	11	19	19	15	34	6	16	22	16	8	24	22	24	46
Kamali	Dolpa	Tripurasundari Municipality	46	43	89	49	26	75	51	33	84	24	31	55	27	23	50	197	156	353	34	30	64	21	25	46	27	20	47	82	75	157	27	23	50	14	14	28	41	37	78	3	4	7	9	10	19	12	14	26
Kamali	Jumla	Chandannath Municipality	4	3	7	12	4	16	6	2	8	3	6	9	5	5	10	30	20	50	2	4	6	18	7	25	11	14	25	31	25	56	17	15	32	26	10	36	43	25	68	17	3	20	13	10	23	30	13	43
Kamali	Jumla	Guthichaur Rural Municipality	2	2	4	9	3	12	3	6	9	4	2	6	2	2	4	20	15	35	0	1	1	2	0	2	1	1	2	3	2	5	1	2	3	0	0	0	1	2	3	0	0	0	0	0	0	0	0	0
Kamali	Jumla	Hima Rural Municipality	0	1	1	0	0	0	1	0	1	1	0	1	0	0	0	2	1	3	0	1	1	0	0	0	0	0	0	0	1	1	0	1	1	1	3	4	1	4	5	1	0	1	0	0	1	1	1	2
Kamali	Jumla	Kanakasundari Rural Municipality	3	1	4	4	1	5	2	3	5	4	2	6	3	2	5	16	9	25	3	3	6	2	1	3	2	1	3	7	5	12	2	1	3	2	3	5	4	4	8	0	1	1	0	0	0	0	1	1
Kamali	Jumla	Patrasi Rural Municipality	9	9	18	0	4	4	2	3	5	6	1	7	3	0	3	20	17	37	6	0	6	2	0	2	11	4	15	19	4	23	4	2	6	4	1	5	8	3	11	5	2	7	1	0	1	6	2	8
Kamali	Jumla	Sinja Rural Municipality	3	1	4

Total Number of Janajati students in all types of schools

Province Name	District	Local Level Name	G1			G2			G3			G4			G5			G1-5			G6			G7			G8			G6-8			G9			G10			G9-10			G11			G12			G11-12		
			Girls	Boys	Total	Girls	Boys	Total	Girls	Boys	Total	Girls	Boys	Total	Girls	Boys	Total	Girls	Boys	Total	Girls	Boys	Total	Girls	Boys	Total	Girls	Boys	Total	Girls	Boys	Total	Girls	Boys	Total	Girls	Boys	Total	Girls	Boys	Total	Girls	Boys	Total	Girls	Boys	Total	Girls	Boys	Total
Karnali	Kalikot	Pachaljharana Rural Municipality	1	1	2	1	0	1	0	0	0	2	1	3	0	1	1	4	3	7	0	1	1	0	0	0	0	1	1	0	2	2	0	1	1	0	0	0	0	1	1	0	1	1	1	0	1	1	1	2
Karnali	Kalikot	Palata Rural Municipality	2	1	3	2	1	3	2	1	3	0	0	0	0	0	0	6	3	9	0	0	0	0	1	1	2	0	2	2	1	3	0	0	0	0	0	0	0	0	0	0	0	0	0	0	0	0	0	0
Karnali	Kalikot	Raskot Municipality	2	1	3	1	0	1	3	0	3	0	0	0	0	1	1	6	2	8	0	0	0	0	0	0	1	1	2	1	1	2	0	0	0	1	2	3	1	2	3	0	0	0	1	1	2	1	1	2
Karnali	Kalikot	Sanni Tribeni Rural Municipality	5	1	6	3	0	3	3	1	4	0	5	5	0	2	2	11	9	20	0	2	2	4	2	6	4	3	7	8	7	15	0	0	0	1	0	1	1	0	1	1	0	1	0	0	0	1	0	1
Karnali	Kalikot	Shubhakalika Rural Municipality	7	7	14	9	10	19	8	6	14	13	11	24	8	9	17	45	43	88	4	6	10	5	11	16	8	6	14	17	23	40	4	5	9	3	4	7	7	9	16	4	5	9	3	6	9	7	11	18
Karnali	Kalikot	Tilagufa Municipality	0	2	2	2	0	2	1	0	1	0	1	1	0	2	2	3	5	8	0	1	1	0	2	2	0	0	0	0	3	3	0	0	0	0	0	0	0	0	0	1	1	2	1	1	2	2	2	4
Karnali	Mugu	Chhayanath Rara Municipality	5	5	10	2	4	6	9	5	14	4	3	7	2	1	3	22	18	40	4	3	7	3	1	4	6	4	10	13	8	21	16	8	24	8	3	11	24	11	35	9	2	11	7	1	8	16	3	19
Karnali	Mugu	Khatyad Rural Municipality	0	2	2	0	1	1	3	2	5	1	1	2	1	1	2	5	7	12	0	1	1	0	1	1	0	0	0	0	2	2	0	0	0	0	0	0	0	0	0	0	0	0	1	0	1	1	0	1
Karnali	Mugu	Mugum Karmarong Rural Municipality	55	58	113	52	57	109	57	44	101	35	17	52	56	20	76	255	196	451	38	10	48	32	13	45	31	15	46	101	38	139	24	10	34	20	10	30	44	20	64	17	12	29	15	8	23	32	20	52
Karnali	Mugu	Soru Rural Municipality	0	1	1	1	1	2	1	0	1	2	0	2	1	0	1	5	2	7	0	1	1	7	2	9	0	1	1	7	4	11	0	1	1	0	0	0	0	1	1	0	0	0	2	1	3	2	1	3
Karnali	Humla	Adanchuli Rural Municipality	37	35	72	11	13	24	11	15	26	11	16	27	14	11	25	84	90	174	9	12	21	7	7	14	10	9	19	26	28	54	10	18	28	10	8	18	20	26	46	3	1	4	1	3	4	4	4	8
Karnali	Humla	Chankheli Rural Municipality	32	34	66	40	29	69	28	30	58	39	31	70	25	20	45	164	144	308	19	13	32	12	6	18	18	16	34	49	35	84	16	19	35	12	11	23	28	30	58	0	0	0	14	12	26	14	12	26
Karnali	Humla	Kharpunath Rural Municipality	13	20	33	14	16	30	16	7	23	17	9	26	10	9	19	70	61	131	11	4	15	8	12	20	16	8	24	35	24	59	13	15	28	9	9	18	22	24	46	1	0	1	0	0	0	1	0	1
Karnali	Humla	Namkha Rural Municipality	82	52	134	71	75	146	98	99	197	70	58	128	87	77	164	408	361	769	54	66	120	44	42	86	23	55	78	121	163	284	29	13	42	21	11	32	50	24	74	0	0	0	3	3	6	3	3	6
Karnali	Humla	Sarkegad Rural Municipality	84	72	156	64	89	153	38	42	80	42	40	82	32	33	65	260	276	536	22	29	51	33	30	63	34	25	59	89	84	173	14	14	28	14	14	28	28	28	56	12	11	23	19	9	28	31	20	51
Karnali	Humla	Simkot Rural Municipality	81	67	148	47	40	87	39	47	86	45	42	87	39	44	83	251	240	491	39	24	63	48	23	71	42	46	88	129	93	222	45	51	96	44	38	82	89	89	178	31	15	46	26	8	34	57	23	80
Karnali	Humla	Tanjakot Rural Municipality	20	22	42	13	11	24	23	5	28	18	8	26	6	12	18	80	58	138	9	10	19	9	6	15	7	12	19	25	28	53	15	15	30	9	5	14	24	20	44	0	1	1	2	1	3	2	2	4
Lumbini	Gulmi	Chandrakot Rural Municipality	71	76	147	56	65	121	53	50	103	42	57	99	56	52	108	278	300	578	48	60	108	71	72	143	54	59	113	173	191	364	50	57	107	66	73	139	116	130	246	42	39	81	41	24	65	83	63	146
Lumbini	Gulmi	Chhatrakot Rural Municipality	190	188	378	123	108	231	84	106	190	73	77	150	78	101	179	548	580	1128	48	80	128	107	90	197	71	105	176	226	275	501	77	63	140	76	67	143	153	130	283	44	40	84	58	38	96	102	78	180
Lumbini	Gulmi	Dhurkot Rural Municipality	45	41	86	33	50	83	43	46	89	51	43	94	28	52	80	200	232	432	51	38	89	35	32	67	34	37	71	120	107	227	32	33	65	34	30	64	66	63	129	30	25	55	33	29	62	63	54	117
Lumbini	Gulmi	Gulmidurbar Rural Municipality	143	146	289	87	112	199	78	98	176	73	97	170	83	97	180	464	550	1014	75	88	163	67	101	168	82	88	170	224	277	501	99	80	179	77	75	152	176	155	331	56	44	100	70	42	112	126	86	212
Lumbini	Gulmi	Isma Rural Municipality	94	92	186	62	104	166	67	75	142	68	67	135	59	77	136	350	415	765	93	72	165	59	41	100	61	63	124	213	176	389	40	35	75	35	23	58	75	58	133	17	10	27	11	4	15	28	14	42
Lumbini	Gulmi	Kaligandaki Rural Municipality	96	102	198	91	98	189	72	87	159	54	68	122	61	79	140	374	434	808	66	102	168	85	76	161	81	79	160	232	257	489	95	94	189	108	69	177	203	163	366	67	51	118	57	47	104	124	98	222
Lumbini	Gulmi	Madane Rural Municipality	60	57	117	34	43	77	38	36	74	31	32	63	29	33	62	192	201	393	27	35	62	33	26	59	41	21	62	101	82	183	33	28	61	42	19	61	75	47	122	18	14	32	17	8	25	35	22	57
Lumbini	Gulmi	Malika Rural Municipality	59	71	130	86	69	155	72	59	131	65	58	123	48	57	105	330	314	644	60	68	128	63	65	128	65	58	123	188	191	379	62	58	120	51	38	89	113	96	209	57	28	85	37	19	56	94	47	141
Lumbini	Gulmi	Musikot Municipality	144	135	279	82	126	208	93	109	202	90	114	204	89	95	184	498	579	1077	87	77	164	109	90	199	84	97	181	280	264	544	83	109	192	85	91	176	168	200	368	58	40	98	58	47	105	116	87	203
Lumbini	Gulmi	Resunga Municipality	110	125	235	97	104	201	85	110	195	85	117	202	109	111	220	486	567	1053	111	112	223	75	97	172	91	94	185	277	303	580	82	91	173	77	72	149	159	163	322	69	68	137	76	74	150	145	142	287
Lumbini	Gulmi	Rurukshetra Rural Municipality	103	110	213	86	87	173	63	75	138	58	61	119	57	79	136	367	412	779	63	57	120	68	54	122	48	71	119	179	182	361	56	80	136	64	61	125	120	141	261	43	44	87	51	28	79	94	72	166
Lumbini	Gulmi	Satyawati Rural Municipality	96	130	226	77	93	170	74	70	144	71	70	141	46	73	119	364	436	800	48	70	118	58	72	130	69	58	127	175	200	375	88	81	169	74	85	159	162	166	328	64	45	109	52	39	91	116	84	200
Lumbini	Palpa	Bagnaskali Rural Municipality	64	85	149	71	82	153	70	65	135	66	78	144	69	66	135	340	376	716	63	74	137	57	75	132	65	70	135	185	219	404	47	57	104	56	53	109	103	110	213	59	64	123	68	55	123	127	119	246
Lumbini	Palpa	Mathagadhi Rural Municipality	226	248	474	199	213	412	183	189	372	190	211	401	180	217	397	978	1078	2056	175	163	338	203	180	383	207	212	419	585	555	1140	211	227	438	221	211	432	432	438	870	152	164	316	117	125	242	269	289	558
Lumbini	Palpa	Nisdi Rural Municipality	225	191	416	181	192	373	195	184	379	185	223	408	197	225	422	983	1015	1998	193	223	416	202	236	438	237	219	456	632	678	1310	223	178	401	203	173	376	426	351	777	140	94	234	111	79	190	251	173	424
Lumbini	Palpa	Purbakhola Rural Municipality	131	172	303	130	155	285	156	139	295	131	149	280	170	148	318	718	763	1481	154	162	316	141	151	292	166	150	316	461	463	924	158	143	301	159	129	288	317	272	589	171	148	319	145	120	265	316	268	584
Lumbini	Palpa	Rainadevi Chhahara Rural Municipality	200	202	402	176	189	365	204	191	395	152	192	344	174	188	362	906	962	1868	178	167	345	172	184	356	163	152	315	513	503	1016	168	160	328	134	132	266	302	292	594	102	95	197	73	50	123	175	145	320
Lumbini	Palpa	Rambha Rural Municipality	144	136	280	97	95	192	86	126	212	84	94	178	96	80	176	507	531	1038	127	115	242	101	103	204	127	99	226	355	317	672	131	128	259	126	124	250	257	252	509	126	113	239	90	76	166	216	189	405
Lumbini	Palpa	Rampur Municipality	324	397	721	199	247	446	201	258	459	221	223	444	220	256	476	1165	1381	2546	208	213	421	206	232	438	207	228	435	621	673	1294	250	233	483	212	228	440	462	461	923	168	152	320	183	154	337	351	306	657
Lumbini	Palpa	Ribdikot Rural Municipality	81	106	187	82	108	190	105	100	205	106	101	207	85	97	182	459	512	971	85	85	170	113	85	198	83	77	160	281	247	528	94	75	169	96	66	162	190	141	331	60	50	110	69	44	113	129	94	223
Lumbini	Palpa	Tansen Municipality	289	324	613	264	297	561	263	301	564	211	316	527	266	286	552	1293	1524	2817	239	273	512	259	275	534	240	291	531	738	839	1577	309	343	652	286	325	611	595	668	1263	312	318	630	409	371	780	721	689	1410
Lumbini	Palpa	Tinau Rural Municipality	169	162	331	154	160	314	148	162	310	153	127	280	135	161	296	759	772	1531	153	169	322	163	181	344	171	173	344	487	523	1010	145	157	302	141	128	269	286	285	571	100	89	189	82	78	160	182	167	349
Lumbini	Nawalparasi	Bardaghat Municipality	256	296	552	326	304	630	269	289	558	271	292	563	280	317	597	1402	1498	2900	210	247	457	238	250	488	287	284	571	735	781	1516	285	280	565	283	285	568	568	565	1133	337	280	617	307	269	576	644	549	1193
Lumbini	Nawalparasi	Palhinandan Rural Municipality	59	73	132	75	80	155	80	100	180	65	76	141	73	82	155	352	411	763	48	47	95	82	84	166	61	66	127	191	197	388	80	75	155	68	66	134	148	141	289	4	3	7	8	5	13	12	8	20
Lumbini	Nawalparasi	Pratappur Rural Municipality	148	163	311	96	135	231	125	147	272	119	144	263	93	109	202	581	698	1279	83	86	169	111	113	224	114	136	250	308	335	643	99	100	199	86	97	183	185	197	382	75	53	128	96	44	140	171	97	268
Lumbini	Nawalparasi	Ramgram Municipality	125	128	253	128	142	270	134	159	293	142	185	327	116	196	312	645	810	1455	149	166	315	160	205	365	123	143	266	432	514	946	155	178	333	186	184	370	341	362	703	74	57	131	88	51	139	162	108	270
Lumbini	Nawalparasi	Sarawal Rural Municipality	127	128	255	113	124	237	94	122	216	95	82	177	111	101	212	540	557	1097	104	99	203	105	115	220	112	121	233	321	335	656	117	110	227	135	82	217	252	192	444	72	39	111	60	32	92	132	71	203
Lumbini	Nawalparasi	Sunwal Municipality	308	344	652	330	348	678	276	317	593	270	336	606	248	278	526	1432	1623	3055	262	245	507	279	285	564	291	318	609	832	848	1680	307	285	592	297	283	580	604	568	1172	288	290	578	246	260	506	534	550	1084
Lumbini	Nawalparasi	Susta Rural Municipality	126	170	296	122	132	254	125	138	263	135	156	291	130	132	262	638	728	1366	92	112	204	115	133	248	118	131	249	325	376	701	89	95	184	103	117	220	192	212	404	41	21	62	52	36	88	93	57	150
Lumbini	Rupandehi	Butwal Sub Metropolitan City	532	652	1184	574	627	1201	599	732	1331	653	784	1437	622	742	1364	2980	3537	6517	637	696	1333	686	751	1437	683	814	1497	2006	2261	4267	706	750	1456	684	746	1430	1390	1496	2886	797	907	1704	751	878	1629	1548	1785	3333
Lumbini	Rupandehi	Devdaha Municipality	282	284	566	237	262	499	246	322	568	232	285	517	277	315	592	1274	1468	2742	271	297	568	293	302	595	295	322	617	859	921	1780	311	338	649	259	257	516	570	595	1165	214	216	430	231	180	411	445	396	841
Lumbini	Rupandehi	Gaidahawa Rural Municipality	511	469	980	506	523	1029	390	420	810	415	424	839	429	413	842	2251	2249	4500	322	322	644	325	323	648	319	327	646	966	972	1938	371	326	697	238	251	489	609	577	1186	116	175	291	91	108	199	207	283	490
Lumbini	Rupandehi	Kanchan Rural Municipality	181	210	391	219	225	444	183	241	424	184	191	375	201	248	449	968	1115	2083	216	252	468	234	244	478	222	270	492	672	766	1438	263	206	469	214	222	436	477	428	905	183	137	320	118	130	248	301	267	568
Lumbini	Rupandehi	Kotahimai Rural Municipality	248	309	557	288	286	574	211	264	475	194	210	404	185	228	413	1126	1297	2423	158	181	339	177	182	359	179	158	337	514	521	1035	156	159	315	178	143	321	334	302	636	99	112	211	77	135	212	176	247	423
Lumbini	Rupandehi	Lumbini Sanskritik Municipality	914	803	1717	843	770	1613	707	732	1439	671	632	1303	641	581	1222	3776	3518	7294	454	493	947	393	371	764	354	412	766	1201	1276	2477	367	467	834	116	200	316	483	667	1150	79	106	185	94	147	241	173	253	426
Lumbini	Rupandehi	Marchawari Rural Municipality	442	503	945	493	539	1032	484	466	950	461	447	908	418	335	753	2298	2290	4588	361	361	722	353	323	676	353	410	763	1067	1094	2161	394	418	812	277	332	609	671	750	1421	160	215	375	94	143	237	254	358	612
Lumbini	Rupandehi	Mayadevi Rural Municipality	350	336	686	353	292	645	281	292	573	296	272	568	273	259	532	1553	1451	3004	209	206	415	243	187	430	238	181	419	690	574	1264	174	138	312	145	123	268	319	261	580	19	20	39	23	35	58	42	55	97
Lumbini	Rupandehi	Omsatiya Rural Municipality	91	123	214	122	120	242	103	97	200	97	94	191	78	122	200	491	556	1047	84	92	176	87	80	167	78	72	150	249	244	493	96	74	170	81	77	158	177	151	328	37	12	49	36	14	50	73	26	99
Lumbini	Rupandehi	Rohini Rural Municipality	56	70	126	82	68	150	77	89	166	71	73	144	67	68	135	353	368	721	75	75	150	85	72	157	84	76	160	244	223	467	79	57	136	69	56	125	148	113	261	44	52	96	31	23	54	75	75	150
Lumbini	Rupandehi	Sainamaina Municipality	218	251	469	224	332	556	247	263	510	256	279	535	241	291	532	1186	1416	2602	262	322	584	270	279	549	284	308	592	816	909	1725	320	307	627	344	273	617	664	580	1244	235	185	420	210	187	397	445	372	817
Lumbini	Rupandehi	Sammarimai Rural Municipality	285	309	594	256	204	460	249	196	445	211	203	414	194	164	358	1195	1076	2271	232	184	416	221	205	426	219	217	436	672	606	1278	120	128	248	100	90	190	220	218	438	38	58	96	34	69	103	72	127	199
Lumbini	Rupandehi	Shuddhodhan Rural Municipality	201	247	448	187	220	407	178	192	370	211	231	442	226	226	452	1003	1116	2119	179	172	351	173	200	373	171	173	344	523	545	1068	156	152	308	187	182	369	343	334	677	96	95	191	111	93	204	207	188	395
Lumbini	Rupandehi	Siddharthanagar Municipality	162	214	376	192	296	488	217	301	518	212	215	427	245	261	506	1028	1287	2315	209	245	454	188	230	418	196	255	451	593	730	1323	214	248	462	219	258	477	433	506	939	276	465	741	219	349	568	495	814	1309
Lumbini	Rupandehi	Siyari Rural Municipality	181	194	375	169	155	324	136	126	262	146	142	288	112	134	246	744	751	1495	139	130	269	124	147	271	123	157	280	386	434	820	142	142	284	152	127	279	294	269	563	91	67	158	94	62	156	185	129	314
Lumbini	Rupandehi	Tilottama Municipality	536	608	1144	580	651	1231	523	606	1129	561	634	1195	510	683	1193	2710	3182	5892	544	639	1183	564	666	1230	565	641	1206	1673	1946	3619	561	645	1206	521	561	1082	1082	1206	2288	556	586	1142	526	545	1071	1082	1131	2213
Lumbini	Kapilbastu	Banganga Municipality	423	476	899	434	507	941	435	467	902	399	459	858	427	512	939	2118	2421	4539	363	428	791	371	470	841	434	471	905	1168	1369	2537	459	452	911	439	458	897	898	910	1808	372	330	702	359	279	634	731	605	1336
Lumbini	Kapilbastu	Bijayanagar Rural Municipality	748	757	1505	558	558	1116	498	515	1013	359	370	729	284	317	601	2447	2517	4964	298	261	559	237	217	454	185	207	392	720	685	1405	144	195	339	98	125	223	242	320	562	88	112	200	80	79	159	168	191	359
Lumbini	Kapilbastu	Buddhabhumi Municipality	339	351	690	338	325	663	345	368	713	333	324	657	317	317	634	1672	1685	3357	327	371	698	323	342	665	345	382	727	995	1095	2090	366	310	676	244	210	454	610	520	1130	199	165	364	183	103	286	382	268	650
Lumbini	Kapilbastu	Kapilvastu Municipality	304	329	633	264	303	567	252	305	557	273	272	545	238	248	486	1331	1457	2788	185	177	362	202	203	405	141	190	331	528	570	1098	112	147	259	119	155	274	231	302	533	49	60	109	14	24	38	63	84	147
Lumbini	Kapilbastu	Krishnanagar Municipality	324	303	627	222	224	446	190	185	375	131	163	294	158	165	323	1025	1040	2065	119	127	246	111	109	220	113	129	242	343	365	708	81	106	187	56	61	117	137	167	304	11	8	19	5	7	12	16	15	31
Lumbini	Kapilbastu	Maharajgunj Municipality	95	112	207	113	114	227	98	108	206	99	100	199	110	85	195	515	519	1034	62	68	130	75	56	131	52	50	102	189	174	363	48	30	78	38	28	66	86	58	144	14	15	29	10	10	20	24	25	49
Lumbini	Kapilbastu	Mayadevi Rural Municipality	216	175	391	242	225	467	185	202	387	151	173	324	200	173	373	994	948	1942	114	137	251	110	103	213	120	117	237	344	357	701	94	113	207	46	100	146	140	213	353	39	66	105	33	29	62	72	95	167
Lumbini	Kapilbastu	Shivaraj Municipality	376	439	815	399	386	785	357	441	798	394	431	825	304	371	675	1830	2068	3898	312	331	643	368	348	716	370	340	710	1050	1019	2069	324	307	631	320	285	605	644	592	1236	232	152	384	140	129	269	372	281	653
Lumbini	Kapilbastu	Suddhodhan Rural Municipality	300	284	584	315	309

Total Number of Janajati students in all types of schools

Province Name	District	Local Level Name	G1			G2			G3			G4			G5			G1-5			G6			G7			G8			G6-8			G9			G10			G9-10			G11			G12			G11-12		
			Girls	Boys	Total	Girls	Boys	Total	Girls	Boys	Total	Girls	Boys	Total	Girls	Boys	Total	Girls	Boys	Total	Girls	Boys	Total	Girls	Boys	Total	Girls	Boys	Total	Girls	Boys	Total	Girls	Boys	Total	Girls	Boys	Total	Girls	Boys	Total	Girls	Boys	Total	Girls	Boys	Total	Girls	Boys	Total
Lumbini	Arghakhanchi	Shitganga Municipality	277	276	553	244	298	542	244	281	525	237	222	459	245	247	492	1247	1324	2571	179	219	398	181	212	393	177	190	367	537	621	1158	146	147	293	135	127	262	281	274	555	50	38	88	55	29	84	105	67	172
Lumbini	Pyuthan	Airawati Rural Municipality	168	213	381	168	187	355	155	186	341	147	178	325	171	151	322	809	915	1724	125	118	243	153	144	297	157	149	306	435	411	846	122	103	225	139	121	260	261	224	485	44	19	63	33	22	55	77	41	118
Lumbini	Pyuthan	Gaumukhi Rural Municipality	212	220	432	161	190	351	171	191	362	156	161	317	177	128	305	877	890	1767	194	187	381	156	130	286	110	119	229	460	436	896	97	93	190	99	72	171	196	165	361	32	13	45	21	14	35	56	24	80
Lumbini	Pyuthan	Jhimruk Rural Municipality	55	56	111	45	52	97	47	44	91	33	31	64	43	40	83	223	223	446	39	49	88	40	39	79	45	35	80	124	123	247	28	25	53	32	21	53	60	46	106	47	21	68	22	17	39	69	38	107
Lumbini	Pyuthan	Mallarani Rural Municipality	89	83	172	79	91	170	88	83	171	86	86	172	88	91	179	430	434	864	87	79	166	91	91	182	93	74	167	271	244	515	93	57	150	63	55	118	156	112	268	36	39	75	40	29	69	76	68	144
Lumbini	Pyuthan	Mandavi Rural Municipality	134	131	265	128	142	270	146	143	289	114	136	250	121	117	238	643	669	1312	126	132	258	127	122	249	128	94	222	381	348	729	91	83	174	70	60	130	161	143	304	65	40	105	49	19	68	114	59	173
Lumbini	Pyuthan	Naubahini Rural Municipality	303	305	608	276	297	573	275	297	572	282	248	530	221	230	451	1357	1377	2734	250	236	486	250	192	442	183	155	338	683	583	1266	173	142	315	158	128	286	331	270	601	32	14	46	13	7	20	45	21	66
Lumbini	Pyuthan	Pyuthan Municipality	200	208	408	197	225	422	206	209	415	196	224	420	190	218	408	989	1084	2073	226	210	436	195	196	391	192	217	409	613	623	1236	194	189	383	147	119	266	341	308	649	242	135	377	168	116	284	410	251	661
Lumbini	Pyuthan	Sarumarani Rural Municipality	234	253	487	231	252	483	271	309	580	283	268	551	242	301	543	1261	1383	2644	290	232	522	279	242	521	185	181	366	754	655	1409	191	169	360	136	113	249	327	282	609	60	57	117	43	43	86	103	100	203
Lumbini	Pyuthan	Sworgadwary Municipality	250	267	517	225	256	481	215	272	487	217	221	438	220	219	439	1127	1235	2362	178	188	366	195	223	418	144	146	290	517	557	1074	161	128	289	136	77	213	297	205	502	81	50	131	81	39	120	162	89	251
Lumbini	Rolpa	Gangadev Rural Municipality	72	68	140	53	54	107	46	35	81	47	46	93	39	43	82	257	246	503	48	48	96	38	44	82	48	44	92	134	136	270	51	51	102	44	51	95	95	102	197	30	22	52	23	14	37	53	36	89
Lumbini	Rolpa	Lungri Rural Municipality	202	262	464	188	170	358	174	187	361	161	196	357	167	132	299	892	947	1839	151	154	305	147	115	262	95	86	181	393	355	748	104	92	196	57	53	110	161	145	306	57	38	95	35	24	59	92	62	154
Lumbini	Rolpa	Madi Rural Municipality	154	132	286	116	121	237	108	137	245	93	114	207	124	122	246	595	626	1221	120	114	234	119	107	226	114	111	225	353	332	685	105	91	196	71	64	135	176	155	331	42	30	72	44	31	75	86	61	147
Lumbini	Rolpa	Paribartan Rural Municipality	122	161	283	141	143	284	118	152	270	143	148	291	139	152	291	663	756	1419	149	152	301	146	131	277	156	142	298	451	425	876	141	114	255	136	112	248	277	226	503	65	53	118	60	35	95	125	88	213
Lumbini	Rolpa	Rolpa Municipality	229	278	507	197	247	444	176	237	413	206	235	441	212	230	442	1020	1227	2247	226	243	469	242	213	455	231	224	455	699	680	1379	199	192	391	190	180	370	389	372	761	200	109	309	167	126	293	367	235	602
Lumbini	Rolpa	Runtigadi Rural Municipality	210	249	459	188	180	368	167	176	343	174	163	337	160	167	327	899	935	1834	169	160	329	203	157	360	154	153	307	526	470	996	166	132	298	100	66	166	266	198	464	38	39	77	51	25	76	89	64	153
Lumbini	Rolpa	Sunchhahari Rural Municipality	266	310	576	239	250	489	224	229	453	178	192	370	200	189	389	1107	1170	2277	171	170	341	179	151	330	157	142	299	507	463	970	127	117	244	86	106	192	213	223	436	57	29	86	37	25	62	94	54	148
Lumbini	Rolpa	Suni Smriti Rural Municipality	210	257	467	170	180	350	197	231	428	172	194	366	159	180	339	908	1042	1950	158	142	300	137	141	278	97	94	191	392	377	769	132	95	227	88	85	173	220	180	400	51	23	74	51	51	102	102	74	176
Lumbini	Rolpa	Thawang Rural Municipality	149	111	260	110	116	226	149	120	269	153	141	294	120	112	232	681	600	1281	101	94	195	95	109	204	91	73	164	287	276	563	56	56	112	63	53	116	119	109	228	17	8	25	17	5	22	34	13	47
Lumbini	Rolpa	Triberi Rural Municipality	200	228	428	114	133	247	136	141	277	146	144	290	113	141	254	709	787	1496	154	144	298	142	135	277	128	121	249	424	400	824	155	131	286	166	118	284	321	249	570	77	41	118	42	40	82	119	81	200
Lumbini	Rukum Purba	Bhume Rural Municipality	166	169	335	160	152	312	155	148	303	169	172	341	162	126	288	812	767	1579	161	139	300	157	156	313	159	158	317	477	453	930	146	131	277	122	110	232	268	241	509	88	58	146	97	94	191	185	152	337
Lumbini	Rukum Purba	Putha Uttarganga Rural Municipality	160	184	344	147	172	319	170	130	300	170	136	306	155	131	286	802	753	1555	134	123	257	133	130	263	139	157	296	406	410	816	137	107	244	95	89	184	232	196	428	69	62	131	50	46	96	119	108	227
Lumbini	Rukum Purba	Sisne Rural Municipality	165	176	341	147	159	306	136	136	272	142	124	266	105	119	224	695	714	1409	95	133	228	89	104	193	124	106	230	308	343	651	119	119	238	97	108	205	216	227	443	35	32	67	102	85	187	137	117	254
Lumbini	Dang	Babai Rural Municipality	112	119	231	96	117	213	105	111	216	93	116	209	113	106	219	519	569	1088	82	103	185	79	80	159	106	88	194	267	271	538	104	83	187	89	83	172	193	166	359	44	41	85	69	27	96	113	68	181
Lumbini	Dang	Banglachuli Rural Municipality	213	186	399	188	184	372	169	207	376	174	208	382	166	188	354	910	973	1883	148	155	303	138	135	273	123	117	240	409	407	816	109	83	192	92	88	180	201	171	372	53	32	85	30	23	53	83	55	138
Lumbini	Dang	Dangisharan Rural Municipality	113	124	237	121	118	239	128	134	262	109	128	237	111	149	260	582	653	1235	123	133	256	100	96	196	143	129	272	366	358	724	130	96	226	89	84	173	219	180	399	54	42	96	61	40	101	115	82	197
Lumbini	Dang	Gadhawa Rural Municipality	340	368	708	273	307	580	370	386	756	302	356	658	277	359	636	1562	1776	3338	314	308	622	309	287	596	379	331	710	1002	926	1928	353	307	660	294	227	521	647	534	1181	128	125	253	164	136	300	292	261	553
Lumbini	Dang	Ghorahi Sub Metropolitan City	932	1091	2023	1069	1278	2347	1023	1138	2161	1032	1148	2180	1047	1110	2157	5103	5765	10868	977	1061	2038	1048	1014	2062	999	1065	2064	3024	3140	6164	1012	1063	2075	961	821	1782	1973	1884	3857	856	827	1683	757	807	1564	1613	1634	3247
Lumbini	Dang	Lamahi Municipality	348	438	786	331	352	683	374	399	773	358	468	826	410	433	843	1821	2090	3911	385	397	782	436	435	871	441	405	846	1262	1237	2499	458	484	942	473	360	833	931	844	1775	222	169	391	287	224	511	509	393	902
Lumbini	Dang	Rajpur Rural Municipality	193	177	370	158	158	316	143	154	297	134	145	279	134	147	281	762	781	1543	167	108	275	163	152	315	112	87	199	442	347	789	141	91	232	80	52	132	42	23	65	122	75	197
Lumbini	Dang	Rapti Rural Municipality	322	347	669	298	335	633	379	406	785	369	379	748	341	381	722	1709	1848	3557	322	373	695	351	342	693	351	339	690	1024	1054	2078	368	356	724	362	309	671	730	665	1395	264	187	451	259	134	393	523	321	844
Lumbini	Dang	Shantinagar Rural Municipality	81	98	179	108	95	203	107	81	188	93	92	185	90	104	194	479	470	949	105	89	194	88	99	187	93	85	178	286	273	559	97	94	191	117	101	218	214	195	409	85	60	145	30	26	56	115	86	201
Lumbini	Dang	Tulsipur Sub Metropolitan City	621	685	1306	687	704	1391	648	766	1414	621	756	1377	721	766	1487	3298	3677	6975	759	841	1600	682	715	1397	749	759	1508	2190	2315	4505	765	706	1471	665	645	1310	1430	1351	2781	335	269	604	234	150	384	569	419	988
Lumbini	Banke	Baijanath Rural Municipality	248	273	521	254	281	535	287	334	621	286	295	581	242	266	508	1317	1449	2766	249	242	491	256	270	526	266	271	537	771	783	1554	320	278	598	242	261	503	562	539	1101	101	51	152	61	49	110	162	100	262
Lumbini	Banke	Duduwa Rural Municipality	331	302	633	322	383	705	320	380	700	256	320	576	172	218	390	1401	1603	3004	170	192	362	117	187	304	96	137	233	383	516	899	85	151	236	43	47	90	128	198	326	20	24	44	2	3	5	22	27	49
Lumbini	Banke	Janaki Rural Municipality	224	241	465	173	167	340	136	100	236	90	103	193	85	81	166	708	692	1400	65	64	129	52	72	124	33	49	82	150	185	335	37	41	78	23	40	63	60	81	141	0	0	0	0	0	0	0	0	0
Lumbini	Banke	Khajura Rural Municipality	345	344	689	238	269	507	215	272	487	154	219	373	168	188	356	1120	1292	2412	163	160	323	161	164	325	159	170	329	483	494	977	157	167	324	172	168	340	329	335	664	130	108	238	152	81	233	282	189	471
Lumbini	Banke	Kohalpur Municipality	317	363	680	362	412	774	368	422	790	384	427	811	313	378	691	1744	2002	3746	317	359	676	320	359	679	394	378	772	1031	1096	2127	356	337	693	371	300	671	727	637	1364	385	321	706	457	367	824	842	688	1530
Lumbini	Banke	Narainapur Rural Municipality	26	23	49	38	34	72	14	18	32	29	32	61	19	15	34	126	122	248	12	16	28	10	20	30	9	13	22	31	49	80	7	15	22	11	4	15	18	19	37	5	5	10	4	4	8	9	9	18
Lumbini	Banke	Nepalgunj Sub Metropolitan City	454	482	936	437	475	912	423	409	832	406	450	856	402	457	859	2122	2273	4395	392	365	757	379	349	728	354	375	729	1125	1089	2214	346	398	744	357	304	661	703	702	1405	193	188	381	203	229	432	396	417	813
Lumbini	Banke	Rapti Sonari Rural Municipality	425	449	874	394	515	909	398	439	837	407	466	873	422	425	847	2046	2294	4340	450	446	896	433	430	863	492	493	985	1375	1369	2744	477	442	919	485	360	845	962	802	1764	328	235	563	289	148	437	617	383	1000
Lumbini	Bardiya	Badhaiyatal Rural Municipality	255	256	511	259	304	563	232	232	464	218	192	410	219	233	452	1183	1217	2400	236	222	458	240	249	489	258	229	487	734	700	1434	248	249	497	238	201	439	486	450	936	144	125	269	105	82	187	249	207	456
Lumbini	Bardiya	Bansgadhi Municipality	298	295	593	303	299	602	300	262	562	262	266	528	253	267	520	1416	1389	2805	276	302	578	281	311	592	338	285	623	895	898	1793	316	314	630	323	245	568	639	559	1198	265	175	440	234	134	368	499	309	808
Lumbini	Bardiya	Barbardiya Municipality	489	545	1034	521	573	1094	541	561	1102	505	589	1094	564	534	1098	2620	2802	5422	486	603	1089	571	596	1167	546	570	1116	1603	1769	3372	588	501	1089	624	431	1055	1212	932	2144	400	253	653	345	187	532	745	440	1185
Lumbini	Bardiya	Geruwa Rural Municipality	185	228	413	199	217	416	227	211	438	220	206	426	168	222	390	999	1084	2083	201	214	415	239	232	471	247	205	452	687	651	1338	247	191	438	288	188	476	535	379	914	146	68	214	127	84	211	273	152	425
Lumbini	Bardiya	Gulariya Municipality	224	303	527	235	250	485	203	217	420	191	180	371	189	210	399	1042	1160	2202	172	163	335	196	165	361	162	173	335	530	501	1031	202	199	401	180	160	340	382	359	741	165	106	271	139	96	235	304	202	506
Lumbini	Bardiya	Madhuwan Municipality	267	331	598	231	251	482	263	292	555	262	287	549	254	291	545	1277	1452	2729	290	286	576	265	249	514	282	295	577	837	830	1667	342	279	621	347	279	626	689	558	1247	215	124	339	133	86	219	348	210	558
Lumbini	Bardiya	Rajapur Municipality	428	467	895	397	467	864	365	401	766	365	409	774	375	383	758	1930	2127	4057	399	396	795	401	393	794	471	442	913	1271	1231	2502	451	349	800	523	420	943	974	769	1743	153	65	218	290	178	468	443	243	686
Lumbini	Bardiya	Thakurbaba Municipality	254	304	558	271	294	565	304	324	628	261	314	575	246	300	546	1336	1536	2872	314	309	623	276	311	587	318	276	594	908	896	1804	292	293	585	329	296	625	621	589	1210	277	164	441	128	91	219	405	255	660
Sudurpaschim	Bajura	Badimalika Municipality	5	9	14	8	7	15	6	4	10	1	9	10	3	1	4	23	30	53	2	4	6	4	3	7	3	7	10	9	14	23	2	7	9	3	6	9	5	13	18	2	0	2	5	5	10	7	5	12
Sudurpaschim	Bajura	Budhiganga Municipality	15	7	22	5	10	15	6	7	13	6	7	13	7	8	15	39	39	78	6	4	10	10	3	13	4	3	7	20	10	30	5	1	6	1	2	3	6	3	9	0	0	0	1	0	1	1	0	1
Sudurpaschim	Bajura	Budhinanda Municipality	23	27	50	32	20	52	20	17	37	20	34	54	21	19	40	116	117	233	12	15	27	7	10	17	11	19	30	30	44	74	15	9	24	11	9	20	26	18	44	6	3	9	1	0	1	7	3	10
Sudurpaschim	Bajura	Gaumul Rural Municipality	0	0	0	0	1	1	0	0	0	0	0	0	0	0	0	0	1	1	0	0	0	0	0	0	0	0	0	0	0	0	0	0	0	0	0	0	0	0	0	0	1	1	0	0	0	0	1	1
Sudurpaschim	Bajura	Himali Rural Municipality	13	10	23	4	3	7	8	4	12	6	1	7	0	0	0	31	18	49	5	0	5	2	1	3	3	1	4	10	2	12	1	1	2	0	1	1	1	2	3	0	0	0	0	0	0	0	0	0
Sudurpaschim	Bajura	Jagannath Rural Municipality	0	0	0	0	0	0	1	0	1	1	0	1	0	0	0	2	0	2	0	0	0	0	0	0	0	0	0	0	0	0	0	0	0	0	0	0	0	0	0	0	1	1	0	0	0	0	1	1
Sudurpaschim	Bajura	Khaptad Chhededaha Rural Municipality	0	0	0	0	0	0	0	0	0	0	0	0	0	0	0	0	0	0	0	0	0	0	0	0	0	0	0	0	0	0	0	0	0	0	0	0	0	0	0	0	0	0	0	0	0	0	0	0
Sudurpaschim	Bajura	Swami Kartik Khapar Rural Municipality	1	1	2	0	0	0	0	0	0	0	0	0	0	1	1	1	2	3	0	0	0	0	0	0	0	0	0	0	0	0	0	0	0	1	1	2	1	1	2	0	0	0	1	2	3	1	2	3
Sudurpaschim	Bajura	Triveni Municipality	0	0	0	0	0	0	0	1	1	0	0	0	1	0	1	1	1	2	0	0	0	0	0	0	0	0	0	0	0	0	0	0	0	0	0	0	0	0	0	0	0	0	0	0	0	0	0	0
Sudurpaschim	Bajhang	Bithadchir Rural Municipality	0	1	1	1	0	1	1	0	1	0	0	0	1	0	1	3	1	4	0	0	0	0	0	0	0	0	0	0	0	0	0	0	0	0	0	0	0	0	0	0	0	0	0	0	0	0	0	0
Sudurpaschim	Bajhang	Bungal Municipality	27	7	34	0	0	0	15	4	19	0	1	1	1	0	1	43	12	55	0	1	1	1	0	1	1	0	1	2	1	3	0	0	0	0	0	0	0	0	0	0	0	0	0	1	1	0	1	1
Sudurpaschim	Bajhang	Chabispathivera Rural Municipality	0	2	2	0	0	0	0	1	1	0	1	1	1	0	1	1	4	5	0	0	0	0	0	0	0	1	1	0	1	1	0	0	0	0	0	0	0	0	0	0	0	0	0	0	0	0	0	0
Sudurpaschim	Bajhang	Durgathali Rural Municipality	0	1	1	0	1	1	0	0	0	0	0	0	0	0	0	0	2	2	0	0	0	0	0	0	0	0	0	0	0	0	0	0	0	0	0	0	0	0	0	0	0	0	0	0	0	0	0	0
Sudurpaschim	Bajhang	Jaya Prithvi Municipality	3	3	6	2	4	6	2	2	4	1	3	4	2	1	3	10	13	23	1	4	5	1	0	1	2	1	3	4	5	9	8	1	9	0	1	1	8	2	10	0	0	0	1	5	6	1	5	6
Sudurpaschim	Bajhang	Kedarseu Rural Municipality	3	1	4	1	1	2	0	1	1	1	1	2	0	0	0	5	4	9	0	0	0	0	1	1	1	1	2	1	2	3	0	1	1	0	1	1	0	2	2	0	0	0	1	0	1	1	0	1
Sudurpaschim	Bajhang	Khaptadchhanna Rural Municipality	0	0	0	2	0	2	0	0	0	0	0	0	0	0	0	2	0	2	0	1	1	3	0	3	1	2	3	4	3	7	0	1	1	0	2	2	0	3	3	0	0	0	1	0	1	1	0	1
Sudurpaschim	Bajhang	Masta Rural Municipality	3	0	3	0	0	0	1	0	1	0	0	0	0	2	2	4	2	6	2	0	2	3	0	3	1	0	1	6	0	6	1	0	1	0	3	3	1	3	4	0	0	0	0	0	0	0	0	0
Sudurpaschim	Bajhang	Saipal Rural Municipality	4	4	8	3	0	3	2	1	3	2	2	4	1	0	1	12	7	19	1	0	1	0	0	0	2	2	4	3	2	5	4	1	5	3	1	4	7	2	9	0	1	1	0	1	1	0	2	2
Sudurpaschim	Bajhang	Surma Rural Municipality	0	1	1	0	0	0	2	0	2	0	0	0	0	0	0	2	1	3	0	0	0	0	0	0	0	1	1	0	1	1	0	0	0	1	0	1	1	0	1	0	0	0	1	1	2	1	1	2
Sudurpaschim	Bajhang	Talkot Rural Municipality	1	0	1	0	0	0	0	0	0	0	3	3	3	2	5	4	5	9	1	0	1	0	1	1	1	1	2	2	2	4	1	0	1	1	1	2	2	1	3	0	0	0	0	0	0	0	0	0
Sudurpaschim	Bajhang	Thalara Rural Municipality	0	0	0	1	0	1	0	0	0	1	1	2	1	3	4	3	4	7	0	0	0	0	0	0	1	0	1	1	0	1	1	1	2	0	2	2	1	3	4	0	2	2	0	0	0	0	2	2
Sudurpaschim	Achham	Bannigad

Total Number of Janajati students in all types of schools

Province Name	District	Local Level Name	G1			G2			G3			G4			G5			G1-5			G6			G7			G8			G6-8			G9			G10			G9-10			G11			G12			G11-12		
			Girls	Boys	Total	Girls	Boys	Total	Girls	Boys	Total	Girls	Boys	Total	Girls	Boys	Total	Girls	Boys	Total	Girls	Boys	Total	Girls	Boys	Total	Girls	Boys	Total	Girls	Boys	Total	Girls	Boys	Total	Girls	Boys	Total	Girls	Boys	Total	Girls	Boys	Total	Girls	Boys	Total	Girls	Boys	Total
Sudurpaschim	Achham	Ramaroshan Rural Municipality	22	17	39	7	7	14	13	6	19	9	7	16	6	8	14	57	45	102	2	4	6	1	4	5	1	6	7	4	14	18	3	3	6	5	1	6	8	4	12	3	6	9	1	4	5	4	10	14
Sudurpaschim	Achham	Sanfebagar Municipality	2	1	3	3	7	10	3	0	3	3	3	6	5	0	5	16	11	27	1	1	2	4	5	9	5	3	8	10	9	19	2	2	4	2	3	5	4	5	9	2	0	2	0	1	1	2	1	3
Sudurpaschim	Achham	Turmakhad Rural Municipality	9	11	20	5	6	11	6	6	12	6	7	13	8	14	22	34	44	78	4	8	12	5	4	9	8	4	12	17	16	33	10	8	18	4	10	14	14	18	32	2	1	3	2	0	2	4	1	5
Sudurpaschim	Doti	Adharsha Rural Municipality	0	0	0	0	2	2	1	0	1	0	0	0	0	0	0	1	2	3	0	0	0	1	0	1	0	0	0	1	0	1	1	0	1	0	0	0	1	0	1	0	0	0	0	0	0	0	0	0
Sudurpaschim	Doti	Badikedar Rural Municipality	106	99	205	57	71	128	79	60	139	68	55	123	36	60	96	346	345	691	45	42	87	46	39	85	32	47	79	123	128	251	26	38	64	23	16	39	49	54	103	21	13	34	7	4	11	28	17	45
Sudurpaschim	Doti	Bogtan Fudsil Rural Municipality	22	29	51	18	15	33	15	16	31	11	16	27	12	8	20	78	84	162	8	10	18	9	11	20	12	6	18	29	27	56	8	8	16	9	9	18	17	17	34	1	2	3	3	1	4	4	3	7
Sudurpaschim	Doti	Dipayal Silgadi Municipality	17	13	30	15	13	28	15	18	33	15	18	33	9	13	22	71	75	146	11	15	26	19	23	42	15	20	35	45	58	103	15	10	25	16	22	38	31	32	63	14	7	21	4	3	7	18	10	28
Sudurpaschim	Doti	Jorayal Rural Municipality	65	65	130	45	45	90	39	54	93	46	43	89	43	40	83	238	247	485	38	47	85	54	37	91	37	34	71	129	118	247	38	42	80	37	26	63	75	68	143	24	18	42	26	13	39	50	31	81
Sudurpaschim	Doti	K I Singh Rural Municipality	10	10	20	10	12	22	6	7	13	6	3	9	4	3	7	36	35	71	9	2	11	12	8	20	3	0	3	24	10	34	4	3	7	4	3	7	8	6	14	2	2	4	2	0	2	4	2	6
Sudurpaschim	Doti	Purbichauki Rural Municipality	6	5	11	2	3	5	1	2	3	4	3	7	6	1	7	19	14	33	3	1	4	3	0	3	1	3	4	7	4	11	2	2	4	2	1	3	4	3	7	0	0	0	0	0	0	0	0	0
Sudurpaschim	Doti	Sayal Rural Municipality	3	3	6	4	7	11	2	3	5	2	7	9	0	0	0	11	20	31	1	0	1	0	1	1	0	0	0	1	1	2	0	1	1	0	0	0	0	1	1	0	0	0	0	1	1	0	1	1
Sudurpaschim	Doti	Shikhar Municipality	1	2	3	3	1	4	0	4	4	1	0	1	2	3	5	7	10	17	1	0	1	3	0	3	1	0	1	5	0	5	0	3	3	0	0	0	0	3	3	1	1	2	0	0	0	1	1	2
Sudurpaschim	Kailali	Bardagoriya Rural Municipality	171	206	377	183	228	411	160	165	325	155	177	332	160	160	320	829	936	1765	171	145	316	145	143	288	140	162	302	456	450	906	148	133	281	161	123	284	309	256	565	111	102	213	86	35	121	197	137	334
Sudurpaschim	Kailali	Bhajani Municipality	435	457	892	446	353	799	404	391	795	390	408	798	381	357	738	2056	1966	4022	315	329	644	323	299	622	417	321	738	1055	949	2004	362	262	624	307	238	545	669	500	1169	143	108	251	119	43	162	262	151	413
Sudurpaschim	Kailali	Chure Rural Municipality	162	158	320	121	131	252	160	125	231	110	102	212	69	107	176	568	623	1191	60	91	151	78	80	158	57	63	120	195	234	429	38	38	76	32	30	62	70	68	138	12	5	17	10	5	15	22	10	32
Sudurpaschim	Kailali	Dhangadhi Sub Metropolitan City	712	787	1499	638	718	1356	597	656	1253	654	722	1376	644	715	1359	3245	3598	6843	679	690	1369	704	763	1467	758	746	1504	2141	2199	4340	756	745	1501	669	567	1236	1425	1312	2737	531	485	1016	334	212	546	865	697	1562
Sudurpaschim	Kailali	Gauriganga Municipality	243	238	481	230	238	468	219	281	500	209	232	441	239	237	476	1140	1226	2366	257	226	483	223	262	485	244	232	476	724	720	1444	242	182	424	223	166	389	465	348	813	168	99	267	106	71	177	274	170	444
Sudurpaschim	Kailali	Ghodaghodi Municipality	342	384	726	349	386	735	356	373	729	306	338	644	293	318	611	1646	1799	3445	337	316	653	384	342	726	428	365	793	1149	1023	2172	277	245	522	462	285	747	739	530	1269	303	166	469	148	110	258	451	276	727
Sudurpaschim	Kailali	Godawari Municipality	199	215	414	172	185	357	164	197	361	198	195	393	209	223	432	942	1015	1957	175	180	355	210	208	418	221	223	444	606	611	1217	258	227	485	260	233	493	518	460	978	209	165	374	171	80	251	380	245	625
Sudurpaschim	Kailali	Janaki Rural Municipality	220	230	450	233	220	453	200	213	413	226	220	446	244	224	468	1123	1107	2230	217	171	388	225	193	418	227	193	420	669	557	1226	183	141	324	174	138	312	357	279	636	69	33	102	56	16	72	125	49	174
Sudurpaschim	Kailali	Joshipur Rural Municipality	343	308	651	312	344	656	302	349	651	301	296	597	332	322	654	1590	1619	3209	278	249	527	297	276	573	266	260	526	841	785	1626	306	214	520	250	212	462	556	426	982	172	122	294	142	80	222	314	202	516
Sudurpaschim	Kailali	Kailari Rural Municipality	287	336	623	331	314	645	349	357	706	327	309	636	310	326	636	1604	1642	3246	306	294	600	362	348	710	337	350	687	1005	992	1997	398	339	737	362	302	664	760	641	1401	245	170	415	159	70	229	404	240	644
Sudurpaschim	Kailali	Lamkichuha Municipality	303	316	619	248	282	530	251	305	556	275	267	542	269	271	540	1346	1441	2787	272	188	460	256	226	482	280	234	514	808	648	1456	279	213	492	240	172	412	519	385	904	137	92	229	143	101	244	280	193	473
Sudurpaschim	Kailali	Mohanyal Rural Municipality	166	203	369	139	133	272	131	157	288	146	148	294	138	132	270	720	773	1493	92	103	195	112	80	192	78	80	158	282	263	545	46	55	101	43	45	88	89	100	189	12	13	25	12	15	27	24	28	52
Sudurpaschim	Kailali	Tikapur Municipality	404	488	892	443	470	913	400	497	897	380	467	847	412	428	840	2039	2350	4389	408	423	831	383	412	795	418	415	833	1209	1250	2459	435	417	852	443	327	770	878	744	1622	204	141	345	355	269	624	559	410	969
Sudurpaschim	Kanchanpur	Bedkot Municipality	104	104	208	114	104	218	110	102	212	130	124	254	95	107	202	553	541	1094	129	113	242	102	134	236	132	89	221	363	336	699	117	85	202	121	84	205	238	169	407	76	35	111	67	31	98	143	66	209
Sudurpaschim	Kanchanpur	Belauri Municipality	268	290	558	262	275	537	238	278	516	273	263	536	306	297	603	1347	1403	2750	269	300	569	316	331	647	378	376	754	963	1007	1970	387	324	711	354	333	687	741	657	1398	329	190	519	252	159	411	581	349	930
Sudurpaschim	Kanchanpur	Beldandi Rural Municipality	53	68	121	54	47	101	65	62	127	61	69	130	59	69	128	292	315	607	71	81	152	75	62	137	79	91	170	225	234	459	69	58	127	65	38	103	134	96	230	25	11	36	34	15	49	59	26	85
Sudurpaschim	Kanchanpur	Bheemdatt Municipality	100	100	200	107	115	222	151	125	276	108	116	224	122	128	250	588	584	1172	160	140	300	106	138	244	118	120	238	384	398	782	118	107	225	103	87	190	221	194	415	100	85	185	100	89	189	200	174	374
Sudurpaschim	Kanchanpur	Krishnapur Municipality	244	287	531	247	266	513	282	284	566	237	275	512	249	283	532	1259	1395	2654	229	252	481	273	242	515	277	235	512	779	729	1508	258	217	475	259	198	457	517	415	932	154	95	249	151	44	195	305	139	444
Sudurpaschim	Kanchanpur	Laljhandi Rural Municipality	175	167	342	161	180	341	161	182	343	197	221	418	193	196	389	887	946	1833	213	233	446	245	198	443	225	173	398	683	604	1287	177	133	310	208	118	326	385	251	636	120	65	185	73	56	129	193	121	314
Sudurpaschim	Kanchanpur	Mahakali Municipality	38	37	75	41	53	94	40	36	76	41	44	85	48	45	93	208	215	423	57	64	121	46	59	105	75	46	121	178	169	347	70	63	133	66	41	107	136	104	240	52	38	90	35	34	69	87	72	159
Sudurpaschim	Kanchanpur	Punarbas Municipality	188	198	386	203	223	426	220	231	451	216	225	441	218	197	415	1045	1074	2119	200	208	408	202	200	402	230	217	447	632	625	1257	215	162	377	184	156	340	399	318	717	107	76	183	89	42	131	196	118	314
Sudurpaschim	Kanchanpur	Shuklaphanta Municipality	133	134	267	121	143	264	128	109	237	120	104	224	120	114	234	622	604	1226	120	132	252	114	128	242	150	125	275	384	385	769	168	107	275	121	103	224	289	210	499	97	66	163	67	36	103	164	102	266
Sudurpaschim	Dadeldhura	Aalital Rural Municipality	56	48	104	43	47	90	31	56	87	33	40	73	43	31	74	206	222	428	30	26	56	36	31	67	35	26	61	101	83	184	19	22	41	30	23	53	49	45	94	9	7	16	9	10	19	18	17	35
Sudurpaschim	Dadeldhura	Ajayameru Rural Municipality	0	0	0	0	1	1	0	0	0	1	1	2	0	0	0	1	2	3	3	1	4	0	1	1	0	0	0	3	2	5	0	0	0	0	0	0	0	0	0	0	0	0	1	0	1	1	0	1
Sudurpaschim	Dadeldhura	Amargadhi Municipality	6	12	18	7	11	18	9	6	15	7	12	19	11	14	25	40	55	95	10	8	18	8	14	22	11	6	17	29	28	57	11	11	22	13	14	27	24	25	49	6	6	12	5	5	10	11	11	22
Sudurpaschim	Dadeldhura	Bhageshwar Rural Municipality	13	7	20	6	10	16	5	11	16	12	7	19	8	10	18	44	45	89	12	16	28	11	8	19	10	4	14	33	28	61	5	6	11	2	1	3	7	7	14	0	0	0	0	0	0	0	0	0
Sudurpaschim	Dadeldhura	Ganayapdhura Rural Municipality	3	1	4	1	3	4	1	0	1	3	0	3	1	0	1	9	4	13	1	1	2	0	2	2	0	0	0	1	3	4	0	0	0	0	0	0	0	0	0	0	0	0	0	0	0	0	0	0
Sudurpaschim	Dadeldhura	Nawadurga Rural Municipality	1	0	1	0	0	0	0	0	0	1	0	1	0	1	1	2	1	3	0	0	0	0	0	0	0	0	0	0	0	0	1	0	1	0	0	0	1	0	1	0	0	0	0	0	0	0	0	0
Sudurpaschim	Dadeldhura	Parasuram Municipality	40	37	77	31	40	71	36	42	78	32	37	69	37	34	71	176	190	366	36	22	58	20	26	46	21	15	36	77	63	140	32	29	61	24	19	43	56	48	104	9	6	15	14	3	17	23	9	32
Sudurpaschim	Baitadi	Dasharathchanda Municipality	3	0	3	0	1	1	1	2	3	1	2	3	0	2	2	5	7	12	0	0	0	0	3	3	2	1	3	2	4	6	0	2	2	0	0	0	0	2	2	1	0	1	0	0	0	1	0	1
Sudurpaschim	Baitadi	Dilasaini Rural Municipality	1	0	1	0	0	0	0	0	0	0	0	0	0	1	1	1	1	2	1	0	1	0	0	0	0	0	0	1	0	1	1	0	1	0	0	0	1	0	1	0	0	0	0	0	0	0	0	0
Sudurpaschim	Baitadi	Dogadakedar Rural Municipality	1	2	3	0	1	1	1	0	1	0	1	1	0	1	1	2	5	7	0	1	1	0	0	0	0	0	0	0	1	1	0	0	0	0	0	0	0	0	0	0	0	0	0	0	0	0	0	0
Sudurpaschim	Baitadi	Melauli Rural Municipality	1	0	1	0	0	0	0	1	1	0	0	0	0	0	0	1	1	2	0	0	0	0	0	0	0	0	0	0	0	0	0	0	0	0	0	0	0	0	0	0	0	0	1	0	1	1	0	1
Sudurpaschim	Baitadi	Pancheshwar Rural Municipality	0	0	0	0	0	0	0	1	1	0	0	0	2	0	2	2	1	3	0	0	0	2	6	8	0	0	0	2	6	8	0	1	1	0	0	0	0	1	1	0	0	0	0	0	0	0	0	0
Sudurpaschim	Baitadi	Patan Municipality	1	0	1	2	0	2	2	2	4	1	1	2	3	1	4	9	4	13	1	2	3	0	0	0	0	0	0	1	2	3	0	1	1	1	1	2	1	2	3	0	0	0	0	4	4	0	4	4
Sudurpaschim	Baitadi	Purchaudi Municipality	0	0	0	0	2	2	1	0	1	0	0	0	0	0	0	1	2	3	2	0	2	1	1	2	0	1	1	3	2	5	0	0	0	0	1	1	0	1	1	0	0	0	0	0	0	0	0	0
Sudurpaschim	Baitadi	Shivanath Rural Municipality	0	2	2	0	0	0	0	0	0	0	0	0	0	0	0	0	2	2	0	0	0	0	0	0	0	0	0	0	0	0	0	0	0	0	0	0	0	0	0	0	0	0	0	0	0	0	0	0
Sudurpaschim	Baitadi	Sigas Rural Municipality	0	0	0	0	0	0	0	0	0	0	0	0	0	0	0	0	0	0	0	0	0	1	0	1	0	1	1	1	1	2	0	0	0	0	0	0	0	0	0	0	0	0	0	0	0	0	0	0
Sudurpaschim	Baitadi	Surnaya Rural Municipality	0	0	0	0	0	0	0	0	0	0	0	0	0	0	0	0	0	0	0	1	1	0	0	0	0	0	0	0	1	1	0	1	1	1	1	2	1	2	3	0	0	0	0	0	0	0	0	0
Sudurpaschim	Darchula	Apihimal Rural Municipality	0	0	0	0	0	0	0	0	0	0	0	0	0	0	0	0	0	0	0	0	0	0	0	0	0	1	1	0	1	1	0	0	0	0	0	0	0	0	0	0	0	0	0	0	0	0	0	0
Sudurpaschim	Darchula	Byas Rural Municipality	10	9	19	8	3	11	5	3	8	3	4	7	5	2	7	31	21	52	2	6	8	5	5	10	3	2	5	10	13	23	1	0	1	1	0	1	2	0	2	0	0	0	0	0	0	0	0	0
Sudurpaschim	Darchula	Duhun Rural Municipality	0	0	0	0	0	0	1	0	1	0	1	1	0	0	0	1	1	2	0	0	0	1	0	1	0	0	0	1	0	1	1	0	1	0	0	0	1	0	1	0	0	0	0	0	0	0	0	0
Sudurpaschim	Darchula	Lekam Rural Municipality	0	1	1	0	0	0	1	0	1	0	0	0	0	0	0	1	1	2	0	1	1	0	0	0	0	0	0	0	1	1	0	0	0	0	0	0	0	0	0	1	0	1	0	0	0	0	0	0
Sudurpaschim	Darchula	Mahakali Municipality	12	9	21	14	8	22	9	8	17	16	15	31	8	6	14	59	46	105	6	1	7	6	5	11	5	7	12	17	13	30	9	10	19	12	5	17	21	15	36	0	2	2	4	2	6	4	4	8
Sudurpaschim	Darchula	Malikarjun Rural Municipality	0	2	2	2	0	2	1	0	1	1	1	2	0	0	0	4	3	7	0	0	0	1	0	1	0	1	1	1	1	2	0	0	0	0	0	0	0	0	0	0	0	0	1	2	3	1	2	3
Sudurpaschim	Darchula	Marma Rural Municipality	1	1	2	1	0	1	1	0	1	0	0	0	0	0	0	3	1	4	0	0	0	0	0	0	0	0	0	0	0	0	0	0	0	0	0	0	0	0	0	0	0	0	0	0	0	0	0	0
Sudurpaschim	Darchula	Naugad Rural Municipality	0	0	0	0	0	0	0	0	0	0	0	0	0	0	0	0	0	0	0	0	0	0	0	0	0	0	0	0	0	0	0	0	0	0	0	0	0	0	0	0	0	0	0	0	0	0	0	0
Sudurpaschim	Darchula	Shailyashikhar Municipality	0	0	0	0	0	0	0	1	1	1	0	1	2	0	2	3	1	4	2	0	2	0	1	1	0	0	0	2	1	3	0	0	0	1	0	1	1	0	1	0	0	0	0	0	0	0	0	0
Province 1	Taplejung		1543	1500	3043	1328	1302	2630	1285	1294	2579	1259	1181	2440	1221	1119	2340	6636	6396	13032	1115	998	2113	1091	1084	2175	1143	1046	2189	3349	3128	6477	1065	993	2058	1042	858	1900	2107	1851	3958	920	688	1608	697	521	1218	1617	1209	2826
Province 1	Panchthar		1754	1810	3564	1536	1475	3011	1466	1470	2936	1325	1319	2644	1379	1340	2719	7460	7414	14874	1314	1293	2607	1404	1332	2736	1417	1485	2902	4135	4110	8245	1502	1513	3015	1415	1344	2759	2917	2857	5774	1159	950	2109	1124	886	2010	2283	1836	4119
Province 1	Ilam		1727	1993	3720	1695	1911	3606	1752	1875	3627	1640	1829	3469	1564	1697	3261	8378	9305	17683	1524	1553	3077	1545	1536	3081	1619	1730	3349	4688	4819	9507	1647	1695	3342	1797	1633	3430	3444	3328	6772	1048	916	1964	1119	876	1995	2167	1792	3959
Province 1	Jhapa		3520	3854	7374	3539	4088	7627	3816	4010	7826	3716	4063	7779	3848	3983	7831	18439	19998	38437	3492	3718	7210	3496	3828	7324	3733	3783	7516	10721	11329	22050	3757	3653	7410	3511	3318	6829	7268	6971	14239	2967	2445	5412	2772	2254	5026	5739	4699	10438
Province 1	Morang		4200	4422	8622	4243	4456	8699	4280	4418	8698	4000	4443	8443	3948	4391	8339	20671	22130	42801	3942	4086	8028	3944	4021	7965	4234	4304	8538	12120	12411	24531	4176	4145	8321	3772	3699	7471	7948	7844	15792	2707	2556	5263	2433	2318	4751	5140	4874	10014
Province 1	Sunsari		3145	3560	6705	3132	3594	6726	3407	3709	7116	3313	3624	6937	3337	3588	6925	16334	18075	34409	3077	3279	6356	3003	3239	6242	3169	3388	6557	9249	9906	19155	3206	3224	6430	2921	2998	5919	6127	6222	12349	2908	2579	5487	2691	2417	5108	5599	4996	10595
Province 1	Dhankuta		1035	1080	2115	978	1109	2087	932	969	1901	962	964	1926	995	1073	2068	4902	5195	10097	1019	1057	2076	987	1023	2010	1045	1038	2083	3051	3118	6169	1063	1108	2171	978	970	1948	2041	2078	4119	787	646	1433	859	582	1441	1646	1228	2874
Province 1	Terhathum		732	782	1514	652	678	1330	665	626	1291	609	583	1192	611	591	1202	3269	3260	6529	518	516	1034	559	572	1131	552	549	1101	1629	1637	3266	518	550	1068	519	527	1046	1037	1077	2114	447	354	801	377	316	693	824	670	1494
Province 1	Sankhuwasabha		1611	1714	3325	1325	1557	2882	1335	1484	2819	1314	1307	2621	1338	1366	2704	6923	7428	14351	1258	1279	2537	1275	1286	2561	1264	1295	2559	3797	3860	7657	1239	1236	2475	1149	1162	2311	2388	2398	4786

Total Number of Janajati students in all types of schools

Province Name	District	Local Level Name	G1			G2			G3			G4			G5			G1-5			G6			G7			G8			G6-8			G9			G10			G9-10			G11			G12			G11-12		
			Girls	Boys	Total	Girls	Boys	Total	Girls	Boys	Total	Girls	Boys	Total	Girls	Boys	Total	Girls	Boys	Total	Girls	Boys	Total	Girls	Boys	Total	Girls	Boys	Total	Girls	Boys	Total	Girls	Boys	Total	Girls	Boys	Total	Girls	Boys	Total	Girls	Boys	Total	Girls	Boys	Total	Girls	Boys	Total
Madhesh	Mahottari		1024	1220	2244	1191	1274	2465	1261	1406	2667	1183	1205	2388	1178	1058	2236	5837	6163	12000	1128	994	2122	985	981	1966	1182	1183	2365	3295	3158	6453	969	921	1890	847	776	1623	1816	1697	3513	471	385	856	540	393	933	1011	778	1789
Madhesh	Sarlahi		1410	1518	2928	1335	1408	2743	1430	1335	2765	1372	1233	2605	1304	1228	2532	6851	6722	13573	1096	1055	2151	1237	1170	2407	1358	1139	2497	3691	3364	7055	1154	1083	2237	1060	1032	2092	2214	2115	4329	685	457	1142	775	590	1365	1460	1047	2507
Madhesh	Rautahat		748	865	1613	889	816	1705	986	877	1863	1162	1056	2218	1111	1004	2115	4896	4618	9514	738	699	1437	726	717	1443	877	719	1596	2341	2135	4476	766	683	1449	678	640	1318	1444	1323	2767	471	412	883	522	440	962	993	852	1845
Madhesh	Bara		1749	1775	3524	1876	1849	3725	1886	1760	3646	1667	1729	3396	1875	1669	3544	9053	8782	17835	1650	1316	2966	1557	1301	2858	1725	1467	3192	4932	4084	9016	1472	1199	2671	1345	1152	2497	2817	2351	5168	794	535	1329	662	457	1119	1456	992	2448
Madhesh	Parsa		958	882	1840	1042	968	2010	1066	1052	2118	988	936	1924	1046	993	2039	5100	4831	9931	1010	848	1858	1083	964	2047	1248	1183	2431	3341	2995	6336	921	987	1908	1056	1158	2214	1977	2145	4122	562	474	1036	403	253	656	965	727	1692
Bagmati	Sindhuli		2956	3049	6005	2615	2623	5238	2542	2738	5280	2548	2538	5086	2453	2550	5003	13114	13498	26612	2279	2345	4624	2206	2262	4468	2322	2021	4343	6807	6628	13435	2175	1902	4077	1965	1830	3795	4140	3732	7872	1605	1186	2791	1409	1036	2445	3014	2222	5236
Bagmati	Ramechhap		1033	1093	2126	989	1050	2039	939	949	1888	993	934	1927	984	994	1978	4938	5020	9958	1034	946	1980	1078	1030	2108	1078	1021	2099	3190	2997	6187	1149	979	2128	1100	901	2001	2249	1880	4129	685	528	1213	682	444	1126	1367	972	2339
Bagmati	Dolakha		997	1068	2065	942	962	1904	911	894	1805	944	848	1792	886	881	1767	4680	4653	9333	941	841	1782	874	898	1772	939	914	1853	2754	2653	5407	975	812	1787	794	720	1514	1769	1532	3301	456	373	829	446	308	754	902	681	1583
Bagmati	Sindhupalchok		2284	2383	4667	1935	2013	3948	1823	1880	3703	1829	1745	3574	1811	1852	3663	9682	9873	19555	1777	1696	3473	1731	1692	3423	1765	1566	3331	5273	4954	10227	1583	1419	3002	1616	1225	2841	3199	2644	5843	889	605	1494	786	614	1400	1675	1219	2894
Bagmati	Kavrepalanchok		2486	2755	5241	2327	2428	4755	2309	2373	4682	2173	2272	4445	2162	2283	4445	11457	12111	23568	2147	2290	4437	2149	2150	4299	2197	2133	4330	6493	6573	13066	2215	1965	4180	2125	1935	4060	4340	3900	8240	1384	1123	2507	1243	873	2116	2627	1996	4623
Bagmati	Lalitpur		2407	2731	5138	2547	2866	5413	2779	3005	5784	2662	3045	5707	2750	3242	5992	13145	14889	28034	2801	3166	5967	2886	3158	6044	2996	3082	6078	8683	9406	18089	2944	2993	5937	2845	2789	5634	5789	5782	11571	2140	2198	4338	1859	1891	3750	3999	4089	8088
Bagmati	Bhaktapur		1839	2195	4034	1674	1893	3567	1655	2023	3678	1798	2039	3837	1670	2020	3690	8636	10170	18806	1650	1892	3542	1575	1761	3336	1632	1754	3386	4857	5407	10264	1575	1666	3241	1453	1582	3035	3028	3248	6276	974	1004	1978	799	782	1581	1773	1786	3559
Bagmati	Kathmandu		7057	8070	15127	7313	8774	16087	7961	9422	17383	7913	9492	17405	7847	9303	17150	38091	45061	83152	7872	9059	16931	7751	8979	16730	7886	8971	16857	23509	27009	50518	7733	8579	16312	7745	8429	16174	15478	17008	32486	6100	6291	12391	5351	5803	11154	11451	12094	23545
Bagmati	Nuwakot		2328	2444	4772	2325	2170	4495	2172	2114	4286	2027	2027	4054	1972	1882	3854	10824	10637	21461	1973	1734	3707	1866	1776	3642	1848	1707	3555	5687	5217	10904	1640	1556	3196	1567	1210	2777	3207	2766	5973	1022	655	1677	855	610	1465	1877	1265	3142
Bagmati	Rasuwa		567	566	1133	512	507	1019	453	444	897	431	402	833	396	382	778	2359	2301	4660	316	336	652	355	330	685	333	288	621	1004	954	1958	370	295	665	321	273	594	691	568	1259	219	139	358	183	158	341	402	297	699
Bagmati	Dhading		2321	2534	4855	2166	2361	4527	2116	2180	4296	2058	2135	4193	2022	2119	4141	10683	11329	22012	1866	1884	3750	1923	1928	3851	1876	1863	3739	5665	5675	11340	1947	1875	3822	1980	1651	3631	3927	3526	7453	1160	933	2093	1054	742	1796	2214	1675	3889
Bagmati	Makwanpur		4398	4456	8854	3927	4242	8169	3879	4193	8072	3727	3805	7532	3711	3751	7462	19642	20447	40089	3335	3380	6715	3292	3153	6445	3173	2636	5809	9800	9169	18969	2803	2297	5100	2523	2019	4542	5326	4316	9642	1423	928	2351	1635	735	2370	2588	1663	4251
Bagmati	Chitwan		3586	4101	7687	3409	3885	7294	3417	3862	7279	3244	3653	6897	3310	3635	6945	16966	19136	36102	3011	3248	6259	2856	3053	5909	2799	2949	5748	8666	9250	17916	2852	2746	5598	2822	2704	5526	5674	5450	11124	1870	1572	3442	1504	1273	2777	3374	2845	6219
Gandaki	Gorkha		1606	1644	3250	1537	1525	3062	1449	1605	3054	1423	1538	2961	1655	1555	3210	7670	7867	15537	1522	1581	3103	1491	1476	2967	1523	1362	2885	4536	4419	8955	1474	1360	2834	1409	1343	2752	2883	2703	5586	801	677	1478	734	600	1334	1535	1277	2812
Gandaki	Lamjung		771	838	1609	722	771	1493	745	784	1529	791	750	1541	740	856	1596	3769	3999	7768	788	794	1582	851	812	1663	835	853	1688	2474	2459	4933	857	814	1671	809	776	1585	1666	1590	3256	409	412	821	404	341	745	813	753	1566
Gandaki	Tanahu		1754	1957	3711	1582	1819	3401	1577	1803	3380	1705	1716	3421	1613	1733	3346	8231	9028	17259	1681	1772	3453	1713	1633	3346	1831	1798	3629	5225	5203	10428	1773	1698	3471	1735	1632	3367	3508	3330	6838	1216	1003	2219	1146	964	2110	2362	1967	4329
Gandaki	Syangja		915	988	1903	852	889	1741	827	892	1719	731	852	1583	810	894	1704	4135	4515	8650	787	771	1558	797	896	1693	874	906	1780	2458	2573	5031	873	963	1836	949	938	1887	1822	1901	3723	824	822	1646	807	754	1561	1631	1576	3207
Gandaki	Kaski		1553	1827	3380	1584	1892	3476	1671	1943	3614	1707	2026	3733	1853	2089	3942	8368	9777	18145	1741	2037	3778	1747	2033	3780	1884	2089	3973	5372	6159	11531	1920	1912	3832	1815	1958	3773	3735	3870	7605	1713	2053	3766	1767	2063	3830	3480	4116	7596
Gandaki	Manang		33	38	71	37	28	65	23	33	56	18	28	46	26	28	54	137	155	292	14	14	28	28	23	51	21	18	39	63	55	118	31	13	44	13	18	31	44	31	75	16	6	22	22	13	35	38	19	57
Gandaki	Mustang		130	172	302	109	112	221	103	128	231	96	124	220	102	129	231	540	665	1205	83	119	202	75	108	183	59	113	172	217	340	557	66	95	161	51	65	116	117	160	277	44	34	78	20	20	40	64	54	118
Gandaki	Myagdi		451	475	926	459	433	892	434	433	867	437	478	915	461	548	1009	2242	2367	4609	502	498	1000	483	566	1049	493	506	999	1478	1570	3048	572	462	1034	563	520	1083	1135	982	2117	330	252	582	280	254	534	610	506	1116
Gandaki	Parbat		202	253	455	170	215	385	198	217	415	182	201	383	203	225	428	955	1111	2066	219	195	414	209	217	426	206	225	431	634	637	1271	217	251	468	227	218	445	444	469	913	123	121	244	159	140	299	282	261	543
Gandaki	Baglung		1415	1468	2883	912	1028	1940	865	941	1806	899	935	1834	860	979	1839	4951	5351	10302	885	951	1836	979	950	1929	959	981	1940	2823	2882	5705	984	973	1957	887	853	1740	1871	1826	3697	706	599	1305	751	601	1352	1457	1200	2657
Gandaki	Nawalpur		2277	2555	4832	2027	2220	4247	1963	2204	4167	2021	2161	4182	1991	2110	4101	10279	11250	21529	1929	2014	3943	2011	2091	4102	1984	2126	4110	5924	6231	12155	1950	1976	3926	1892	1844	3736	3842	3820	7662	1184	1162	2346	1185	1043	2228	2369	2205	4574
Karnali	Rukum Paschim		375	376	751	358	377	735	299	332	631	303	377	680	332	381	713	1667	1843	3510	298	329	627	343	327	670	325	338	663	966	994	1960	382	348	730	351	312	663	733	660	1393	263	201	464	218	215	433	481	416	897
Karnali	Salyan		561	582	1143	535	542	1077	563	533	1096	516	593	1109	518	578	1096	2693	2828	5521	476	468	944	459	492	951	520	495	1015	1455	1455	2910	444	477	921	400	362	762	844	839	1683	315	260	575	290	233	523	605	493	1098
Karnali	Surkhet		969	1065	2034	983	1032	2015	1001	1066	2067	1041	1049	2090	990	1086	2076	4984	5298	10282	1004	1011	2015	950	993	1943	1143	1135	2278	3097	3139	6236	1076	1042	2118	982	946	1928	2058	1988	4046	818	807	1625	673	580	1253	1491	1387	2878
Karnali	Dailekh		413	466	879	402	400	802	392	422	814	374	369	743	378	355	733	1959	2012	3971	349	362	711	375	394	769	413	414	827	1137	1170	2307	357	380	737	344	326	670	701	706	1407	181	190	371	229	186	415	410	376	786
Karnali	Jajarkot		408	393	801	317	349	666	349	329	678	348	324	672	307	274	581	1729	1669	3398	291	251	542	278	332	610	279	279	558	848	862	1710	294	262	556	248	198	446	542	460	1002	153	120	273	167	156	323	320	276	596
Karnali	Dolpa		258	242	500	229	191	420	235	180	415	147	126	273	156	105	261	1025	844	1869	131	87	218	92	67	159	66	53	119	289	207	496	82	66	148	53	48	101	135	114	249	14	29	43	34	23	57	48	52	100
Karnali	Jumla		22	19	41	28	14	42	15	14	29	21	16	37	13	10	23	99	73	172	11	9	20	26	9	35	27	22	49	64	40	104	28	29	57	33	19	52	61	48	109	31	11	42	15	13	28	46	24	70
Karnali	Kalikot		26	25	51	31	21	52	21	18	39	19	22	41	17	22	39	114	108	222	6	15	21	12	24	36	17	16	33	35	55	90	7	13	20	5	7	12	12	20	32	8	11	19	9	8	17	17	19	36
Karnali	Mugu		60	66	126	55	63	118	70	51	121	42	21	63	60	22	82	287	223	510	42	15	57	42	17	59	37	20	57	121	52	173	40	19	59	28	13	41	68	32	100	26	14	40	25	10	35	51	24	75
Karnali	Humla		349	302	651	260	273	533	253	245	498	242	204	446	213	206	419	1317	1230	2547	163	158	321	161	126	287	150	171	321	474	455	929	142	145	287	119	96	215	261	241	502	47	28	75	65	36	101	112	64	176
Lumbini	Gulmi		1211	1273	2484	914	1059	1973	822	921	1743	761	861	1622	743	906	1649	4451	5020	9471	777	859	1636	830	816	1646	781	830	1611	2388	2505	4893	797	809	1606	789	703	1492	1586	1512	3098	565	448	1013	561	399	960	1126	847	1973
Lumbini	Palpa		1853	2023	3876	1553	1738	3291	1611	1715	3326	1499	1714	3213	1592	1724	3316	8108	8914	17022	1575	1644	3219	1617	1702	3319	1666	1671	3337	4858	5017	9875	1736	1701	3437	1634	1569	3203	3370	3270	6640	1390	1287	2677	1347	1152	2499	2737	2439	5176
Lumbini	Nawalparasi		1149	1302	2451	1190	1265	2455	1103	1272	2375	1097	1271	2368	1051	1215	2266	5590	6325	11915	948	1002	1950	1090	1185	2275	1106	1199	2305	3144	3386	6530	1132	1123	2255	1158	1114	2272	2290	2237	4527	891	743	1634	857	697	1554	1748	1440	3188
Lumbini	Rupandehi		5190	5582	10772	5325	5570	10895	4831	5339	10170	4871	5116	9987	4719	5070	9789	24936	26677	51613	4352	4667	9019	4416	4562	8978	4363	4793	9156	13131	14022	27153	4430	4555	8985	3784	3898	7682	8214	8453	16667	3040	3408	6448	2740	3098	5838	5780	6506	12286
Lumbini	Kapilbastu		3250	3342	6592	3041	3088	6129	2810	3027	5837	2511	2631	5142	2330	2483	4813	13942	14571	28513	2020	2152	4172	2037	2074	4111	2032	2129	4161	6089	6355	12444	1826	1863	3689	1509	1565	3074	3335	3428	6763	1082	991	2073	880	757	1637	1962	1748	3710
Lumbini	Arghakhanchi		738	775	1513	670	781	1451	645	750	1395	673	652	1325	616	684	1300	3342	3642	6984	588	670	1258	634	637	1271	611	598	1209	1833	1905	3738	551	536	1087	539	484	1023	1090	1020	2110	275	196	471	348	228	576	623	424	1047
Lumbini	Pyuthan		1645	1736	3381	1510	1692	3202	1574	1734	3308	1514	1553	3067	1473	1495	2968	7716	8210	15926	1515	1431	2946	1486	1379	2865	1237	1170	2407	4238	3980	8218	1150	989	2139	980	766	1746	2130	1755	3885	639	388	1027	473	303	776	1112	691	1803
Lumbini	Rolpa		1814	2056	3870	1516	1594	3110	1495	1645	3140	1473	1573	3046	1433	1468	2901	7731	8336	16067	1447	1421	2868	1448	1303	2751	1271	1190	2461	4166	3914	8080	1236	1071	2307	1001	888	1889	2237	1959	4196	634	392	1026	527	376	903	1161	768	1929
Lumbini	Rukum Purba		491	529	1020	454	483	937	461	414	875	481	432	913	422	376	798	2309	2234	4543	390	395	785	379	390	769	422	421	843	1191	1206	2397	402	357	759	314	307	621	716	664	1380	192	152	344	249	225	474	441	377	818
Lumbini	Dang		3275	3633	6908	3329	3648	6977	3446	3782	7228	3285	3796	7081	3410	3743	7153	16745	18602	35347	3382	3568	6950	3394	3355	6749	3496	3405	6901	10272	10328	20600	3537	3363	6900	3269	2813	6082	6806	6176	12982	2121	1804	3925	1933	1590	3523	4054	3394	7448
Lumbini	Banke		2370	2477	4847	2218	2536	4754	2161	2374	4535	2012	2312	4324	1823	2028	3851	10584	11727	22311	1818	1844	3662	1728	1851	3579	1803	1886	3689	5349	5581	10930	1785	1829	3614	1704	1484	3188	3489	3313	6802	1162	932	2094	1168	881	2049	2330	1813	4143
Lumbini	Bardiya		2400	2729	5129	2416	2655	5071	2435	2500	4935	2284	2443	4727	2268	2440	4708	11803	12767	24570	2374	2495	4869	2469	2506	4975	2622	2475	5097	7465	7476	14941	2686	2375	5061	2852	2220	5072	5538	4595	10133	1765	1080	2845	1501	938	2439	3266	2018	5284
Sudurpaschim	Bajura		57	54	111	49	41	90	41	33	74	34	51	85	32	29	61	213	208	421	25	23	48	23	17	40	21	30	51	69	70	139	23	18	41	16	19	35	39	37	76	8	5	13	8	7	15	16	12	28
Sudurpaschim	Bajhang		41	20	61	10	6	16	23	9	32	5	12	17	10	8	18	89	55	144	5	6	11	8	2	10	10	9	19	23	17	40	15	5	20	5	11	16	20	16	36	0	3	3	4	8	12	4	11	15
Sudurpaschim	Achham		104	116	220	43	51	94	50	35	85	41	43	84	48	53	101	286	298	584	28	26	54	51	45	96	42	43	85	121	114	235	35	29	64	26	29	55	61	58	119	13	15	28	7	10	17	20	25	45
Sudurpaschim	Doti		230	226	456	154	169	323	158	164	322	153	145	298	112	128	240	807	832	1639	116	117	233	147	119	266	101	110	211	364	346	710	94	107	201	91	77	168	185	184	369	63	43	106	42	22	64	105	65	170
Sudurpaschim	Kailali		3987	4326	8313	3845	4002	7847	3639	4066	7705	3677	3881	7558	3700	3820	7520	18848	20095	38943	3567	3405	6972	3702	3632	7334	3871	3644	7515	11140	10681	21821	3728	3211	6939	3626	2838	6464	7354	6049	13403	2316	1701	4017	1841	1107	2948	4157	2808	6965
Sudurpaschim	Kanchanpur		1303	1385	2688	1310	1406	2716	1395	1409	2804	1383	1441	2824	1410	1436	2846	6801	7077	13878	1448	1523	2971	1479	1492	2971	1664	1472	3136	4591	4487	9078	1579	1256	2835	1481	1158	2639	3060	2414	5474	1060	661	1721	868	506	1374	1928	1167	3095
Sudurpaschim	Dadeldhura		119	105	224	88	112	200	82	115	197	89	97	186	100	90	190	478	519	997	92	74	166	75	82	157	77	51	128	244	207	451	68	68	136	69	57	126	137	125	262	24	19	43	29	18	47	53	37	90
Sudurpaschim	Baitadi		7	4	11	2	4	6	5	6	11	2	4	6	5	5	10	21	23	44	4	4	8	4	10	14	2	3	5	10	17	27	1	5	6	2	3	5	3	8	11	1	0	1	1	4	5	2	4	6
Sudurpaschim	Darchula		23	22	45	25	11	36	18	12	30	21	21	42	15	8	23	102	74	176	10	8	18	13	11	24	8	11	19	31	30	61	11	10	21	14	5	19	25	15	40	1	2	3	7	4	11	8	6	14
Province 1			26945	28878	55823	25408	27343	52754	25842	26905	52747	24633	26235	50868	24926	25722	50648	127757	135083	262840	23484	23899	47383	23511	23977	47488	29475	49371	71587	72655	144242	24418	24007	48425	23035	21793	44828	47453	45800	93253	17581	14783	32364	13317	29490	33754	28100	61854
Madhesh			9341	10038	19379	10032	10359	20391	10528	10543	21071	10001	9797	19798	9965	9414	19379	49867	50151	100018	8599	7809	16408	8495	7981	16476	9880	9141	19021	26974	24931	51905	8312	7959	16271	7757	7323	15080	16069	15282	31351	4054	3097	7151	4010	2864	6874	8064	5961	14025
Bagmati			34259	37445	71704	32681	35774	68455	32956	36077	69033	32347	34935	67282	31974	34894	66868	164217	179125	343342	31002	32817	63819	30542	32170	62712	30844	30905	61749	92388	95892	188280	29961	29084	59045	28856	27268	56124	58817	56352	115169	19927	17535	37462	17336	15269	32605	37263	32804	70067
Gandaki			11107	12215	23322	9991	10932	20923	9855	10983	20838	10010	10809	20819	10314	11146	21460	51277	56085	107362	10151	10746	20897	10384	10805	21189	10669	10977	21646	31204	32528	63732	10717	10517	21234	10350	10165	20515	21067	20682	41749	7366	7141	14507	7275	6793	14068	14641	13934	28575
Lumbini			25386	27457	52843	24136	26109	50245	23394	25473	48867	22461	24354	46815	21880	23632	45512	117257	127025	244282	21186	22148	43334	21528	21760	43288	21410	21767	43177	64124	65675	129799	21268	20571	41839	19533	17811	37344	40801	38382	79183	13756	11821	25577	12584	10644	23228	26340	22465	48805
Karnali			3441	3536	6977	3198	3262	6460	3198	3190	6388	3053	3101	6154	2984	3039	6023	15874	16128	32002	2771	2705	5476	2738	2781	5519	2977	2943	5920	8486	8429	16915	2852	2781	5633	2563	2327	4890	5415	5108	10523	1856	1671	3527	1725	1460	3185	3581	3131	6712
Sudurpaschim

Total Number of Madheshi students in all types of schools

Province Name	District	Local Level Name	G1			G2			G3			G4			G5			G1-5			G6			G7			G8			G6-8			G9			G10			G9-10			G11			G12			G11-12		
			Girls	Boys	Total	Girls	Boys	Total	Girls	Boys	Total	Girls	Boys	Total	Girls	Boys	Total	Girls	Boys	Total	Girls	Boys	Total	Girls	Boys	Total	Girls	Boys	Total	Girls	Boys	Total	Girls	Boys	Total	Girls	Boys	Total	Girls	Boys	Total	Girls	Boys	Total	Girls	Boys	Total	Girls	Boys	Total
Province 1	Taplejung	Aathrai Triberi Rural Municipality	0	0	0	0	0	0	0	0	0	2	0	2	1	0	1	3	0	3	0	0	0	0	0	0	0	0	0	0	0	0	0	0	0	0	0	0	0	0	0	0	0	0	0	0	0	0	0	0
Province 1	Taplejung	Maiwakhola Rural Municipality	0	0	0	0	0	0	0	0	0	0	0	0	0	0	0	0	0	0	0	0	0	0	0	0	1	0	1	1	0	1	0	0	0	0	0	0	0	0	0	0	0	0	0	0	0	0	0	0
Province 1	Taplejung	Meringden Rural Municipality	1	1	2	1	0	1	0	0	0	3	3	6	0	0	0	5	4	9	0	1	1	1	0	1	0	0	0	1	1	2	0	0	0	0	0	0	0	0	0	0	0	0	0	0	0	0	0	0
Province 1	Taplejung	Mikwakhola Rural Municipality	1	0	1	0	0	0	0	0	0	0	0	0	0	0	0	1	0	1	0	0	0	0	0	0	0	1	1	0	1	1	0	0	0	0	0	0	0	0	0	0	0	0	0	0	0	0	0	0
Province 1	Taplejung	Pathivara Yangwarak Rural Municipality	1	2	3	4	2	6	0	4	4	2	0	2	1	1	2	8	9	17	4	1	5	3	1	4	0	2	2	7	4	11	1	1	2	2	3	5	3	4	7	0	0	0	0	1	1	0	1	1
Province 1	Taplejung	Phaktanglung Rural Municipality	0	0	0	0	0	0	0	1	1	1	1	2	0	0	0	1	2	3	0	0	0	1	0	1	0	0	0	1	0	1	0	0	0	0	0	0	0	0	0	0	0	0	0	0	0	0	0	0
Province 1	Taplejung	Phungling Municipality	2	2	4	4	3	7	1	4	5	3	1	4	1	2	3	11	12	23	1	1	2	1	1	2	0	2	2	2	4	6	1	1	2	1	2	3	2	3	5	2	3	5	2	0	2	4	3	7
Province 1	Taplejung	Sidingba Rural Municipality	0	0	0	0	0	0	0	0	0	0	1	1	1	1	2	1	2	3	2	0	2	1	0	1	2	2	4	5	2	7	0	2	2	1	0	1	1	2	3	0	0	0	1	1	2	1	1	2
Province 1	Taplejung	Sirijangha Rural Municipality	1	0	1	1	0	1	0	0	0	1	1	2	1	0	1	4	1	5	2	2	4	1	1	2	1	1	2	4	4	8	0	0	0	2	0	2	2	0	2	1	5	6	1	2	3	2	7	9
Province 1	Panchthar	Falgunanda Rural Municipality	0	0	0	0	0	0	1	0	1	0	0	0	1	0	1	2	0	2	0	1	1	0	1	1	1	1	2	1	3	4	0	1	1	0	1	1	0	2	2	1	0	1	0	0	0	1	0	1
Province 1	Panchthar	Hilihang Rural Municipality	2	5	7	4	0	4	0	4	4	2	5	7	3	0	3	11	14	25	2	1	3	1	0	1	2	0	2	5	1	6	2	3	5	0	3	3	2	6	8	1	0	1	0	1	1	1	1	2
Province 1	Panchthar	Kummayak Rural Municipality	1	1	2	0	1	1	1	2	3	0	0	0	0	0	0	2	4	6	0	2	2	1	0	1	0	0	0	1	2	3	1	1	2	0	1	1	1	2	3	1	2	3	1	0	1	2	2	4
Province 1	Panchthar	Miklajung Rural Municipality	5	7	12	10	4	14	5	1	6	3	2	5	1	0	1	24	14	38	1	2	3	3	2	5	2	3	5	6	7	13	7	7	14	3	3	6	10	10	20	10	2	12	1	3	4	11	5	16
Province 1	Panchthar	Phalelung Rural Municipality	0	2	2	0	2	2	3	3	6	1	1	2	3	4	7	7	12	19	2	1	3	0	0	0	2	2	4	4	3	7	0	1	1	0	3	3	0	4	4	0	0	0	1	0	1	1	0	1
Province 1	Panchthar	Phidim Municipality	17	19	36	22	13	35	25	17	42	19	15	34	8	10	18	91	74	165	19	23	42	12	5	17	12	17	29	43	45	88	15	10	25	13	16	29	28	26	54	1	4	5	9	6	15	10	10	20
Province 1	Panchthar	Tumbewa Rural Municipality	1	0	1	1	4	5	2	2	4	0	0	0	0	0	0	4	6	10	0	0	0	1	0	1	2	0	2	3	0	3	0	0	0	1	0	1	1	0	1	0	1	1	0	0	0	0	1	1
Province 1	Panchthar	Yangwarak Rural Municipality	1	1	2	0	2	2	2	1	3	1	0	1	0	0	0	4	4	8	0	1	1	0	0	0	0	3	3	0	4	4	2	1	3	1	1	2	3	2	5	0	0	0	1	2	3	1	2	3
Province 1	Ilam	Chulachuli Rural Municipality	0	4	4	0	2	2	1	1	2	0	0	0	0	0	0	1	7	8	0	0	0	2	1	3	1	0	1	3	1	4	0	3	3	0	0	0	0	3	3	1	0	1	0	0	0	1	0	1
Province 1	Ilam	Deumai Municipality	7	7	14	5	5	10	3	5	8	4	5	9	4	11	15	23	33	56	2	8	10	5	1	6	5	7	12	12	16	28	4	12	16	6	2	8	10	14	24	3	6	9	8	11	19	11	17	28
Province 1	Ilam	Ilam Municipality	13	10	23	12	13	25	21	13	34	7	16	23	10	10	20	63	62	125	10	11	21	6	13	19	14	16	30	30	40	70	15	13	28	12	20	32	27	33	60	12	12	24	16	9	25	28	21	49
Province 1	Ilam	Mai Municipality	7	7	14	2	8	10	3	3	6	4	6	10	5	2	7	21	26	47	9	0	9	0	3	3	2	3	5	11	6	17	6	0	6	6	3	9	12	3	15	1	0	1	1	0	1	2	0	2
Province 1	Ilam	Maijogmai Rural Municipality	0	4	4	0	1	1	0	2	2	2	8	10	0	0	0	2	15	17	1	1	2	0	0	0	0	3	3	4	1	5	0	1	1	2	0	2	2	1	3	0	0	0	1	0	1	1	0	1
Province 1	Ilam	Mangsebung Rural Municipality	0	0	0	1	0	1	0	0	0	0	1	1	0	0	0	1	1	2	0	0	0	0	2	2	3	2	5	3	4	7	1	1	2	3	1	4	4	2	6	0	0	0	0	0	0	0	0	0
Province 1	Ilam	Phakphokthum Rural Municipality	7	8	15	11	4	15	3	7	10	8	3	11	1	1	2	30	23	53	3	4	7	5	1	6	5	5	10	13	10	23	0	0	0	2	4	6	2	4	6	0	0	0	1	0	1	1	0	1
Province 1	Ilam	Rong Rural Municipality	1	1	2	1	0	1	0	1	1	1	1	2	1	1	2	4	4	8	3	0	3	0	1	1	1	1	2	4	2	6	1	2	3	1	1	2	2	3	5	3	0	3	1	0	1	4	0	4
Province 1	Ilam	Sandakpur Rural Municipality	2	2	4	4	1	5	1	2	3	0	1	1	0	0	0	7	6	13	0	2	2	1	0	1	0	2	2	1	4	5	0	0	0	0	0	0	0	0	0	0	0	0	0	0	0	0	0	0
Province 1	Ilam	Suryodaya Municipality	3	14	17	8	5	13	9	6	15	6	11	17	6	5	11	32	41	73	2	7	9	4	5	9	5	4	9	11	16	27	3	2	5	8	7	15	11	9	20	6	4	10	8	2	10	14	6	20
Province 1	Jhapa	Arjundhara Municipality	27	23	50	29	22	51	16	16	32	29	24	53	24	21	45	125	106	231	17	13	30	16	14	30	19	19	38	52	46	98	22	9	31	27	20	47	49	29	78	9	9	18	8	5	13	17	14	31
Province 1	Jhapa	Barhadashi Rural Municipality	101	136	237	95	117	212	90	103	193	94	126	220	136	142	278	516	624	1140	46	49	95	30	60	90	36	42	78	112	151	263	34	32	66	50	45	95	84	77	161	20	16	36	12	17	29	32	33	65
Province 1	Jhapa	Bhadrapur Municipality	22	25	47	45	40	85	53	41	94	42	34	76	48	52	100	210	192	402	31	35	66	45	44	89	33	36	69	109	115	224	42	28	70	35	37	72	77	65	142	33	33	66	22	12	34	55	45	100
Province 1	Jhapa	Birtamod Municipality	69	76	145	67	71	138	91	75	166	97	94	191	111	88	199	435	404	839	89	86	175	108	93	201	92	71	163	289	250	539	86	60	146	73	60	133	159	120	279	62	74	136	59	51	110	121	125	246
Province 1	Jhapa	Buddhashanti Rural Municipality	17	14	31	13	7	20	18	14	32	11	13	24	11	4	15	70	52	122	13	15	28	16	8	24	16	7	23	45	30	75	11	11	22	9	8	17	20	19	39	9	3	12	15	3	18	24	6	30
Province 1	Jhapa	Damak Municipality	36	34	70	46	25	71	42	50	92	32	39	71	32	27	59	188	175	363	26	27	53	36	37	73	35	28	63	97	92	189	31	23	54	34	24	58	65	47	112	12	13	25	18	16	34	30	29	59
Province 1	Jhapa	Gauradhaha Municipality	36	33	69	40	25	65	54	30	84	31	28	59	26	27	53	187	143	330	29	21	50	22	21	43	35	21	56	86	63	149	17	26	43	12	14	26	29	40	69	12	6	18	14	4	18	26	10	36
Province 1	Jhapa	Gaurigarj Rural Municipality	110	112	222	94	103	197	116	103	219	111	98	209	91	90	181	522	506	1028	73	76	149	72	73	145	85	70	155	230	219	449	50	55	105	38	44	82	88	99	187	34	25	59	32	17	49	66	42	108
Province 1	Jhapa	Haldibari Rural Municipality	17	20	37	18	15	33	12	9	21	15	14	29	10	10	20	72	68	140	14	7	21	12	6	18	17	11	28	43	24	67	11	15	26	12	11	23	23	26	49	10	9	19	10	4	14	20	13	33
Province 1	Jhapa	Jhapa Rural Municipality	422	149	571	408	141	549	332	128	460	270	138	408	232	121	353	1664	677	2341	89	63	152	75	59	134	59	53	112	223	175	398	49	58	107	35	43	78	84	101	185	22	21	43	17	26	43	39	47	86
Province 1	Jhapa	Kachankawal Rural Municipality	102	200	302	105	160	265	86	172	258	45	98	143	26	90	116	364	720	1084	38	88	126	43	54	97	36	30	66	117	172	289	20	33	53	19	35	54	39	68	107	12	22	34	15	6	21	27	28	55
Province 1	Jhapa	Kamal Rural Municipality	9	11	20	13	16	29	10	15	25	10	15	25	11	9	20	53	66	119	16	11	27	5	14	19	11	12	23	32	37	69	14	14	28	10	6	16	24	20	44	5	7	12	1	1	2	6	8	14
Province 1	Jhapa	Kanakai Municipality	50	31	81	42	30	72	36	41	77	41	19	60	31	25	56	200	146	346	26	17	43	11	16	27	26	20	46	63	53	116	21	17	38	13	15	28	34	32	66	11	9	20	15	16	31	26	25	51
Province 1	Jhapa	Mechinagar Municipality	70	50	120	59	51	110	74	49	123	73	57	130	47	64	111	323	271	594	57	36	93	45	31	76	57	40	97	159	107	266	45	49	94	59	44	103	104	93	197	37	26	63	31	27	58	68	53	121
Province 1	Jhapa	Shivasataksh Municipility	24	22	46	26	20	46	15	22	37	24	24	48	18	31	49	107	119	226	24	34	58	31	29	60	28	25	53	83	88	171	22	21	43	20	16	36	42	37	79	10	16	26	8	8	16	18	24	42
Province 1	Morang	Belbari Municipality	33	22	55	25	21	46	29	21	50	27	23	50	20	27	47	134	114	248	26	33	59	22	28	50	17	19	36	65	80	145	16	22	38	25	21	46	41	43	84	13	15	28	11	8	19	24	23	47
Province 1	Morang	Biratnagar Metropolitan City	835	858	1693	838	831	1669	903	931	1834	883	982	1865	842	885	1727	4301	4487	8788	703	871	1574	753	930	1683	785	938	1723	2241	2739	4980	692	1059	1751	642	983	1625	1334	2042	3376	454	687	1141	406	721	1127	860	1408	2268
Province 1	Morang	Budhiganga Rural Municipality	77	52	129	110	89	199	103	70	173	77	72	149	53	40	93	420	323	743	43	44	87	38	49	87	50	36	86	131	129	260	43	48	91	35	34	69	78	82	160	10	8	18	10	18	28	20	26	46
Province 1	Morang	Dhanapalthan Rural Municipality	313	271	584	412	338	750	354	330	684	340	324	664	348	352	700	1767	1615	3382	226	217	443	225	206	431	275	264	539	726	687	1413	227	221	448	196	172	368	423	393	816	111	120	231	117	63	180	228	183	411
Province 1	Morang	Gramthan Rural Municipality	31	25	56	21	33	54	22	45	67	18	18	36	20	45	65	112	166	278	26	30	56	31	26	57	20	20	40	77	76	153	25	24	49	15	27	42	40	51	91	5	9	14	2	2	4	7	11	18
Province 1	Morang	Jahada Rural Municipality	302	235	537	292	226	518	310	283	593	314	221	535	253	184	437	1471	1149	2620	198	141	339	183	178	361	209	230	439	590	549	1139	155	188	343	142	114	256	297	302	599	110	58	168	0	0	0	110	58	168
Province 1	Morang	Kanepokhari Rural Municipality	18	10	28	8	12	20	10	12	22	9	8	17	9	14	23	54	56	110	10	13	23	8	14	22	13	13	26	31	40	71	9	9	18	6	7	13	15	16	31	2	4	6	8	2	10	10	6	16
Province 1	Morang	Katahari Rural Municipality	127	89	216	104	96	200	145	154	299	125	125	250	116	116	232	617	580	1197	99	77	176	91	75	166	72	74	146	262	226	488	59	47	106	44	34	78	103	81	184	4	13	17	8	13	21	12	26	38
Province 1	Morang	Kerabari Rural Municipality	3	2	5	1	2	3	1	3	4	1	2	3	5	2	7	11	11	22	2	0	2	1	1	2	4	4	8	7	5	12	1	2	3	1	2	3	2	4	6	0	3	3	1	2	3	1	5	6
Province 1	Morang	Letang Municipality	3	3	6	3	4	7	2	2	4	5	3	8	4	4	8	17	16	33	0	1	1	5	1	6	1	2	3	6	4	10	0	0	0	3	2	5	3	2	5	1	1	2	0	1	1	1	2	3
Province 1	Morang	Miklajung Rural Municipality	3	2	5	1	4	5	0	0	0	2	3	5	5	3	8	11	12	23	2	7	9	3	6	9	1	4	5	6	17	23	4	1	5	2	3	5	6	4	10	0	5	5	1	2	3	1	7	8
Province 1	Morang	Pathari Shanishchare Municipality	29	41	70	18	41	59	25	20	45	31	29	60	29	30	59	132	161	293	20	25	45	23	25	48	19	26	45	62	76	138	18	36	54	16	10	26	34	46	80	13	14	27	9	13	22	22	27	49
Province 1	Morang	Rangeli Municipality	241	233	474	284	223	507	247	204	451	246	218	464	190	233	423	1208	1111	2319	219	168	387	212	214	426	230	223	453	661	605	1266	214	176	390	205	160	365	419	336	755	87	82	169	69	42	111	156	124	280
Province 1	Morang	Ratuwamai Municipality	181	152	333	164	154	318	172	171	343	136	106	242	79	70	149	732	653	1385	63	63	126	76	74	150	78	80	158	217	217	434	66	66	132	62	52	114	128	118	246	35	17	52	21	28	49	56	45	101
Province 1	Morang	Sundarharaicha Municipality	53	51	104	66	56	122	44	56	100	60	58	118	36	52	88	259	273	532	29	47	76	36	56	92	35	49	84	100	152	252	39	43	82	44	32	76	83	75	158	17	30	47	14	22	36	31	52	83
Province 1	Morang	Sunwarshi Municipality	305	310	615	284	252	536	241	250	491	276	237	513	193	191	384	1299	1240	2539	134	115	249	122	110	232	160	123	283	416	348	764	126	88	214	94	69	163	220	157	377	51	21	72	38	13	51	89	34	123
Province 1	Morang	Uralabari Municipality	21	23	44	15	15	30	22	19	41	13	18	31	23	18	41	94	93	187	12	14	26	15	18	33	18	13	31	45	45	90	13	12	25	11	13	24	24	25	49	15	16	31	10	11	21	25	27	52
Province 1	Sunsari	Barahkshetra Municipality	149	110	259	143	104	247	157	121	278	126	130	256	131	106	237	706	571	1277	101	118	219	81	80	161	105	106	211	287	304	591	99	101	200	83	79	162	182	180	362	67	45	112	55	76	131	122	121	243
Province 1	Sunsari	Barju Rural Municipality	274	226	500	151	165	316	159	159	318	170	138	308	124	108	232	878	796	1674	112	88	200	96	102	198	116	99	215	324	289	613	114	100	214	86	76	162	200	176	376	32	25	57	34	22	56	66	47	113
Province 1	Sunsari	Bhokraha Narsing Rural Municipality	445	318	763	467	368	835	366	291	657	323	293	616	306	287	593	1907	1557	3464	226	155	381	257	167	424	170	152	322	653	474	1127	112	89	201	106	78	184	218	167	385	34	19	53	14	16	30	48	35	83
Province 1	Sunsari	Dewanganj Rural Municipality	367	449	816	356	369	725	351	391	742	315	289	604	340	321	661	1729	1819	3548	222	225	447	234	230	464	289	176	465	745	631	1376	216	169	385	129	146	275	345	315	660	75	39	114	83	58	141	158	97	255
Province 1	Sunsari	Dharan Sub Metropolitan City	49	48	97	39	38	77	45	54	99	62	43	105	32	37	69	227	220	447	49	50	99	46	60	106	29	94	123	124	204	328	45	69	114	40	48	88	85	117	202	30	47	77	28	48	76	58	95	153
Province 1	Sunsari	Duhabi Municipality	416	358	774	354	278	632	366	255	621	229	212	441	244	213	457	1609	1316	2925	198	169	367	148	140	288	135	134	269	481	443	924	83	83	166	88	74	162	171	157	328	27	28	55	20	12	32	47	40	87
Province 1	Sunsari	Gadhi Rural Municipality	170	131	301	128	109	237	124	95	219	133	112	245	124	93	217	679	540	1219	104	88	192	64	83	147	96	91	187	264	262	526	83	71	154	78	63	141	161	134	295	30	22	52	44	38	82	74	60	134
Province 1	Sunsari	Harinagar Rural Municipality	537	547	1084	298	428	726	274	364	638	288	340	628	297	323	620	1694	2002	3696	260	319	579	200	259	459	194	231	425	654	809	1463	143	202	345	127	155	282	270	357	627	99	90	189	110	79	189	209	169	378
Province 1	Sunsari	Inaruwa Municipality	457	415	872	312	374	686	353	397	750	289	362	651	308	400	708	1719	1948	3667	264	378	642	303	387	690	276	435	711	843	1200	2043	279	366	645	261	313	574	540	679	1219	92	98	190	84	90	174	176	188	364
Province 1	Sunsari	Itahari Sub Metropolitan City	127	109	236	147	116	263	169	147	316	198	139	337	182	131	313	823	642	1465	153	132	285	94	89	183	121	122	243	368	343	711	123	107	230	106	93	199	229	200	429	102	100	202	72	100	172	174	200	374
Province 1	Sunsari	Koshi Rural Municipality	609	431	1040	584	429	1013	597	431	1028	482	399	881	389	324	713	2661	2014	4675	253	224	477	205	211	416	257	276	533	715	711	1426	218	234	452	183	150	333	401	384	785	23	13	36	0	0	0	23	13	36
Province 1	Sunsari	Ramdhuni Municipality	67	51	118	54	47	101	61	60	121	46	60	106	41	26	67	269	244	513	37	42	79	43	40	83	33	37	70	113	119	232	29	32	61	21	36	57	50	68	118	10	22	32	15	8	23	25	30	55

Total Number of Madheshi students in all types of schools

Province Name	District	Local Level Name	G1			G2			G3			G4			G5			G1-5			G6			G7			G8			G6-8			G9			G10			G9-10			G11			G12			G11-12		
			Girls	Boys	Total	Girls	Boys	Total	Girls	Boys	Total	Girls	Boys	Total	Girls	Boys	Total	Girls	Boys	Total	Girls	Boys	Total	Girls	Boys	Total	Girls	Boys	Total	Girls	Boys	Total	Girls	Boys	Total	Girls	Boys	Total	Girls	Boys	Total	Girls	Boys	Total	Girls	Boys	Total	Girls	Boys	Total
Province 1	Dhankuta	Shahidbhumi Rural Municipality	0	0	0	0	0	0	0	0	0	1	0	1	0	0	0	1	0	1	0	0	0	0	1	1	0	0	0	0	1	1	0	0	0	0	0	0	0	0	0	1	0	1	1	0	0	0	1	0	1
Province 1	Terhathum	Aathrai Rural Municipality	4	7	11	3	3	6	1	0	1	7	3	10	2	2	4	17	15	32	2	0	2	1	4	5	1	1	2	4	5	9	1	2	3	2	4	6	3	6	9	0	3	3	0	1	1	0	4	4
Province 1	Terhathum	Chhathar Rural Municipality	2	2	4	2	5	7	1	4	5	3	1	4	2	1	3	10	13	23	0	0	0	1	2	3	5	1	6	6	3	9	0	0	0	0	0	0	0	0	0	0	0	0	0	0	0	0	0	0
Province 1	Terhathum	Laliguras Municipality	1	2	3	2	1	3	1	2	3	0	2	2	0	0	0	4	7	11	3	1	4	1	0	1	1	1	2	5	2	7	0	1	1	0	1	1	0	2	2	0	1	1	2	1	3	2	2	4
Province 1	Terhathum	Menchhayayem Rural Municipality	0	2	2	2	1	3	1	0	1	2	0	2	1	2	3	6	5	11	0	0	0	1	1	2	0	0	0	1	1	2	0	0	0	0	0	0	0	0	0	0	0	0	0	1	1	0	1	1
Province 1	Terhathum	Myanglung Municipality	7	3	10	3	3	6	0	2	2	1	1	2	4	1	5	15	10	25	1	1	2	0	0	0	2	4	6	3	5	8	1	0	1	2	0	2	3	0	3	0	0	0	1	1	2	1	1	2
Province 1	Terhathum	Phedap Rural Municipality	0	1	1	0	0	0	2	1	3	3	2	5	2	0	2	7	4	11	0	1	1	1	0	1	0	0	0	1	1	2	0	2	2	0	0	0	0	2	2	0	0	0	0	0	0	0	0	0
Province 1	Sankhuwasabha	Bhotkhola Rural Municipality	0	0	0	0	0	0	0	0	0	0	0	0	0	0	0	0	0	0	0	0	0	0	0	0	0	0	0	0	0	0	0	0	0	0	0	0	0	0	0	0	0	0	0	0	0	0	0	0
Province 1	Sankhuwasabha	Chainpur Municipality	5	7	12	6	4	10	7	8	15	2	5	7	2	4	6	22	28	50	7	2	9	6	7	13	6	4	10	19	13	32	5	7	12	5	4	9	10	11	21	4	2	6	3	4	7	7	6	13
Province 1	Sankhuwasabha	Chichila Rural Municipality	0	0	0	0	0	0	0	0	0	0	0	0	0	0	0	0	0	0	0	0	0	0	0	0	0	0	0	0	0	0	0	0	0	2	0	2	2	0	2	0	0	0	0	0	0	0	0	0
Province 1	Sankhuwasabha	Dharmadevi Municipality	0	1	1	2	2	4	0	2	2	3	1	4	1	4	5	6	10	16	2	0	2	1	1	2	0	0	0	3	1	4	2	2	4	1	3	4	3	5	8	2	2	4	0	1	1	2	3	5
Province 1	Sankhuwasabha	Khandbari Municipality	5	2	7	1	2	3	3	2	5	5	0	5	1	2	3	15	8	23	1	1	2	0	1	1	4	3	7	5	5	10	0	6	6	2	5	7	2	11	13	1	2	3	0	2	2	1	4	5
Province 1	Sankhuwasabha	Madi Municipality	0	1	1	1	0	1	0	0	0	0	0	0	0	0	0	1	1	2	0	0	0	0	0	0	0	1	1	1	0	1	1	0	1	0	1	1	1	1	2	1	0	1	0	0	0	1	0	1
Province 1	Sankhuwasabha	Makalu Rural Municipality	0	0	0	0	0	0	1	1	2	1	1	2	1	0	1	3	2	5	0	0	0	2	0	2	1	0	1	3	0	3	0	0	0	0	0	0	0	0	0	0	0	0	0	0	0	0	0	0
Province 1	Sankhuwasabha	Panchakhapan Municipality	3	0	3	2	0	2	1	0	1	0	3	3	0	1	1	6	4	10	1	2	3	1	0	1	2	1	3	4	3	7	1	0	1	1	0	1	2	0	2	1	1	2	1	1	2	2	2	4
Province 1	Sankhuwasabha	Sabhapokhari Rural Municipality	1	0	1	0	0	0	1	0	1	0	0	0	0	0	0	2	0	2	0	0	0	0	0	0	0	0	0	0	0	0	0	0	0	0	0	0	0	0	0	0	0	0	0	0	0	0	0	0
Province 1	Sankhuwasabha	Silichong Rural Municipality	0	0	0	1	0	1	0	1	1	0	0	0	0	0	0	1	1	2	0	0	0	0	0	0	0	0	0	0	0	0	0	0	0	0	0	0	0	0	0	0	0	0	0	0	0	0	0	0
Province 1	Bhojpur	Aamchowk Rural Municipality	0	1	1	0	3	3	2	1	3	0	0	0	1	0	1	3	5	8	0	0	0	0	0	0	0	0	0	0	0	0	0	1	1	0	0	0	0	1	1	0	1	1	1	0	1	1	1	2
Province 1	Bhojpur	Arun Rural Municipality	0	0	0	2	0	2	0	0	0	0	1	1	0	0	0	2	1	3	0	0	0	0	0	0	0	1	1	0	1	1	0	0	0	0	0	0	0	0	0	0	1	1	1	0	1	1	1	2
Province 1	Bhojpur	Bhojpur Municipality	7	3	10	2	7	9	6	3	9	2	7	9	3	1	4	20	21	41	7	9	16	8	3	11	3	5	8	18	17	35	0	4	4	1	3	4	1	7	8	1	4	5	2	3	5	3	7	10
Province 1	Bhojpur	Hatuwagadhi Rural Municipality	0	1	1	2	0	2	1	0	1	3	1	4	2	0	2	8	2	10	2	1	3	0	2	2	2	1	3	4	4	8	1	0	1	2	1	3	3	1	4	0	1	1	0	0	0	0	1	1
Province 1	Bhojpur	Pauwadungma Rural Municipality	0	1	1	2	3	5	3	0	3	0	0	0	1	1	2	6	5	11	1	2	3	3	3	6	3	1	4	7	6	13	4	1	5	2	4	6	6	5	11	0	0	0	0	0	0	0	0	0
Province 1	Bhojpur	Ramprasad Rai Rural Municipality	0	0	0	0	1	1	1	0	1	0	0	0	0	0	0	1	1	2	1	1	2	0	0	0	2	0	2	3	1	4	1	1	2	0	0	0	1	1	2	0	0	0	0	0	0	0	0	0
Province 1	Bhojpur	Salpasilichho Rural Municipality	0	0	0	1	0	1	0	0	0	1	1	2	0	0	0	2	1	3	1	0	1	0	1	1	0	0	0	1	1	2	0	0	0	0	0	0	0	0	0	0	0	0	0	0	0	0	0	0
Province 1	Bhojpur	Shadananda Municipality	0	3	3	1	2	3	0	0	0	1	1	2	1	2	3	3	8	11	0	1	1	3	1	4	0	4	4	3	6	9	0	1	1	1	1	2	1	2	3	0	0	0	2	0	2	2	0	2
Province 1	Bhojpur	Temkemaiyung Rural Municipality	1	0	1	1	1	2	1	2	3	1	0	1	0	0	0	4	3	7	0	1	1	0	0	0	1	0	1	1	1	2	0	0	0	0	0	0	0	0	0	0	0	0	0	0	0	0	0	0
Province 1	Solukhumbu	Khumbupasanglahm Rural Municipality	0	0	0	0	1	1	0	0	0	0	1	1	0	1	1	0	3	3	0	0	0	0	0	0	0	0	0	0	0	0	0	0	0	0	0	0	0	0	0	0	1	1	0	0	0	0	1	1
Province 1	Solukhumbu	Likhupike Rural Municipality	0	0	0	0	0	0	0	0	0	0	0	0	0	0	0	0	0	0	0	0	0	0	0	0	0	0	0	0	0	0	0	0	0	0	0	0	0	0	0	0	0	0	0	0	0	0	0	0
Province 1	Solukhumbu	Mahakulung Rural Municipality	0	0	0	0	0	0	0	0	0	0	0	0	0	0	0	0	0	0	0	0	0	0	0	0	0	0	0	0	0	0	0	0	0	0	0	0	0	0	0	0	0	0	1	0	1	1	0	1
Province 1	Solukhumbu	Mapya Dudhkoshi Rural Municipality	0	0	0	0	0	0	0	0	0	0	0	0	0	0	0	0	0	0	0	0	0	0	0	0	0	0	0	0	0	0	0	1	1	1	0	1	1	1	2	0	0	0	0	0	0	0	0	0
Province 1	Solukhumbu	Nechasalyan Rural Municipality	5	4	9	6	6	12	2	4	6	4	7	11	1	5	6	18	26	44	4	2	6	1	2	3	2	2	4	7	6	13	3	4	7	6	2	8	9	6	15	1	4	5	3	2	5	4	6	10
Province 1	Solukhumbu	Solududhakunda Municipality	1	1	2	1	0	1	0	0	0	0	1	1	0	0	0	2	2	4	0	0	0	2	0	2	0	2	2	2	2	4	1	0	1	2	0	2	3	0	3	1	1	2	1	0	1	2	1	3
Province 1	Solukhumbu	Sotang Rural Municipality	1	0	1	1	1	2	0	0	0	0	0	0	0	0	0	2	1	3	0	0	0	1	0	1	0	0	0	1	0	1	0	0	0	0	1	1	0	1	1	0	0	0	0	1	1	1	0	1
Province 1	Solukhumbu	Thulung Dudhkoshi Rural Municipality	1	0	1	0	1	1	0	0	0	0	0	0	0	1	1	1	2	3	0	1	1	1	1	2	0	0	0	1	2	3	0	0	0	0	1	2	1	1	2	0	0	0	0	1	1	0	1	1
Province 1	Okhaldhunga	Champadevi Rural Municipality	3	4	7	3	2	5	3	2	5	5	0	5	2	2	4	16	10	26	3	3	6	2	2	4	2	0	2	7	5	12	1	1	2	1	1	2	2	2	4	1	3	4	0	1	1	1	4	5
Province 1	Okhaldhunga	Chisankhugadhi Rural Municipality	0	2	2	0	1	1	0	0	0	0	0	0	0	0	0	0	3	3	0	2	2	0	0	0	1	1	2	1	3	4	2	0	2	0	2	2	2	2	4	0	0	0	0	0	0	0	0	0
Province 1	Okhaldhunga	Khijidemba Rural Municipality	0	0	0	0	1	1	0	0	0	0	0	0	1	0	1	1	1	2	0	0	0	0	0	0	0	0	0	0	0	0	0	0	0	0	0	0	0	0	0	0	0	0	0	0	0	0	0	0
Province 1	Okhaldhunga	Likhu Rural Municipality	0	0	0	1	0	1	0	1	1	0	1	1	0	0	0	1	2	3	1	0	1	1	1	2	0	0	0	2	1	3	0	0	0	0	1	1	0	1	1	0	0	0	0	0	0	0	0	0
Province 1	Okhaldhunga	Manebhanjyang Rural Municipality	1	2	3	2	0	2	0	0	0	1	1	2	0	1	1	4	4	8	0	1	1	1	0	1	1	1	2	2	2	4	0	2	2	0	0	0	0	2	2	1	1	2	0	0	0	1	1	2
Province 1	Okhaldhunga	Molung Rural Municipality	0	0	0	0	0	0	0	0	0	0	0	0	0	0	0	0	0	0	0	0	0	0	0	0	0	0	0	0	0	0	0	2	2	0	0	0	0	2	2	1	1	2	0	0	0	1	1	2
Province 1	Okhaldhunga	Siddhicharan Municipality	6	0	6	2	2	4	5	5	10	1	3	4	1	4	5	15	14	29	1	1	2	6	2	8	2	2	4	9	5	14	2	4	6	3	2	5	5	6	11	1	1	2	0	2	2	1	3	4
Province 1	Okhaldhunga	Sunkoshi Rural Municipality	3	0	3	0	0	0	2	2	4	1	1	2	2	0	2	8	3	11	2	2	4	0	3	3	3	3	6	5	8	13	1	5	6	0	4	4	1	9	10	0	0	0	2	2	4	2	2	4
Province 1	Khotang	Aiselukharka Rural Municipality	3	2	5	1	2	3	1	0	1	0	2	2	1	4	5	6	10	16	1	0	1	5	1	6	0	0	0	6	1	7	2	1	3	3	2	5	5	3	8	0	3	3	3	0	3	3	3	6
Province 1	Khotang	Barahapokhari Rural Municipality	4	1	5	3	3	6	6	3	9	0	3	3	6	2	8	19	12	31	4	4	8	4	4	8	4	5	9	12	13	25	3	4	7	10	3	13	13	7	20	1	4	5	2	2	4	3	6	9
Province 1	Khotang	Municipality	4	4	8	1	4	5	4	3	7	1	1	2	3	3	6	13	15	28	0	2	2	1	3	4	3	1	4	4	6	10	2	0	2	1	4	5	3	4	7	0	1	1	2	1	3	2	2	4
Province 1	Khotang	Diprung Chuichumma Rural Municipality	3	7	10	1	2	3	6	3	9	2	2	4	2	1	3	14	15	29	5	1	6	2	1	3	0	3	3	7	5	12	4	1	5	1	2	3	5	3	8	1	0	1	0	2	2	1	2	3
Province 1	Khotang	Halesi Tuwachung Municipality	9	10	19	2	4	6	3	5	8	4	2	6	3	5	8	21	26	47	4	5	9	9	7	16	2	7	9	15	19	34	12	5	17	4	2	6	16	7	23	2	0	2	1	3	4	3	3	6
Province 1	Khotang	Jantedhunga Rural Municipality	1	2	3	2	1	3	1	1	2	0	0	0	1	1	2	5	5	10	1	1	2	0	1	1	0	4	4	1	6	7	2	0	2	0	2	2	2	2	4	0	0	0	0	0	0	0	0	0
Province 1	Khotang	Kepilasagadhi Rural Municipality	0	0	0	0	0	0	1	0	1	1	2	3	0	0	0	2	2	4	0	0	0	0	0	0	0	0	0	0	0	0	0	0	0	0	1	1	0	1	1	1	0	1	0	0	0	1	0	1
Province 1	Khotang	Khotehang Rural Municipality	10	3	13	1	6	7	6	5	11	2	3	5	2	6	8	21	23	44	4	1	5	4	7	11	4	6	10	12	14	26	5	4	9	4	2	6	9	6	15	0	0	0	2	1	3	2	1	3
Province 1	Khotang	Rawa Besi Rural Municipality	1	0	1	0	1	1	0	0	0	0	0	0	0	2	2	1	3	4	0	0	0	0	0	0	0	0	0	0	0	0	0	0	0	1	1	2	1	1	2	0	0	0	1	0	1	1	0	1
Province 1	Khotang	Sakela Rural Municipality	0	0	0	0	0	0	3	0	3	1	1	2	0	1	1	4	2	6	0	0	0	0	0	0	0	1	1	0	1	1	0	0	0	0	0	0	0	0	0	0	0	0	0	0	0	0	0	0
Province 1	Udayapur	Belaka Municipality	23	17	40	11	38	49	7	18	25	11	11	22	12	9	21	64	93	157	12	12	24	11	10	21	8	11	19	31	33	64	10	17	27	13	16	29	23	33	56	6	3	9	3	4	7	9	7	16
Province 1	Udayapur	Chaudandigadhi Municipality	33	29	62	26	30	56	32	31	63	25	26	51	20	24	44	136	140	276	19	28	47	23	25	48	16	28	44	58	81	139	16	21	37	13	19	32	29	40	69	6	9	15	13	11	24	19	20	39
Province 1	Udayapur	Katari Municipality	30	26	56	31	25	56	31	28	59	33	31	64	19	27	46	144	137	281	22	20	42	14	17	31	37	33	70	73	70	143	23	22	45	25	25	50	48	47	95	15	5	20	14	16	30	29	21	50
Province 1	Udayapur	Limchungbung Rural Municipality	2	3	5	2	1	3	2	1	3	0	1	1	0	4	4	6	10	16	3	2	5	3	2	5	3	0	3	9	4	13	3	5	8	4	3	7	7	8	15	0	0	0	0	0	0	0	0	0
Province 1	Udayapur	Rautamai Rural Municipality	10	8	18	8	14	22	8	5	13	13	8	21	8	3	11	47	38	85	5	11	16	8	12	20	6	9	15	19	32	51	4	9	13	6	8	14	10	17	27	8	3	11	6	3	9	14	6	20
Province 1	Udayapur	Tapli Rural Municipality	2	2	4	4	1	5	2	2	4	1	0	1	0	2	2	9	7	16	0	1	1	1	0	1	2	6	8	3	7	10	1	3	4	1	2	3	2	5	7	2	1	3	4	0	4	6	1	7
Province 1	Udayapur	Triyuga Municipality	118	66	184	103	91	194	107	92	199	94	67	161	86	87	173	508	403	911	89	62	151	79	70	149	74	78	152	242	210	452	86	78	164	63	62	125	149	140	289	42	39	81	39	37	76	81	76	157
Province 1	Udayapur	Udayapurgadhi Rural Municipality	1	7	8	3	5	8	5	10	15	5	3	8	6	6	12	20	31	51	1	0	1	2	7	9	2	6	8	5	13	18	10	6	16	0	2	2	10	8	18	5	0	5	5	1	6	10	1	11
Madhesh	Saptari	Municipality	123	107	230	158	120	278	144	106	250	116	108	224	80	77	157	621	518	1139	121	88	209	102	79	181	99	116	215	322	283	605	82	139	221	77	81	158	159	220	379	43	56	99	43	19	62	86	75	161
Madhesh	Saptari	Balan Bihul Rural Municipality	242	244	486	264	235	499	253	243	496	236	173	409	224	174	398	1219	1069	2288	155	126	281	205	132	337	198	190	388	558	448	1006	122	165	287	111	127	238	233	292	525	2	14	16	0	0	0	2	14	16
Madhesh	Saptari	Bishnupur Rural Municipality	219	212	431	253	217	470	230	163	393	207	188	395	228	162	390	1137	942	2079	261	167	428	289	225	514	334	324	658	884	716	1600	306	328	634	241	282	523	547	610	1157	92	81	173	79	47	126	171	128	299
Madhesh	Saptari	Bodebarsaien Municipality	428	456	884	454	459	913	453	410	863	439	332	771	433	289	722	2207	1946	4153	334	218	552	376	262	638	273	285	558	983	765	1748	322	265	587	270	248	518	592	513	1105	171	94	265	148	124	272	319	218	537
Madhesh	Saptari	Chhinnamasta Rural Municipality	329	332	661	266	228	494	299	237	536	273	226	499	211	162	373	1378	1185	2563	115	81	196	78	57	135	113	80	193	306	218	524	75	56	131	48	43	91	123	99	222	10	7	17	31	28	59	41	35	76
Madhesh	Saptari	Dakneshwori Municipality	314	254	568	348	292	640	360	280	640	310	284	594	364	222	586	1696	1332	3028	255	204	459	272	210	482	368	391	759	895	805	1700	398	352	750	283	260	543	681	612	1293	134	85	219	116	63	179	250	148	398
Madhesh	Saptari	Hanumannagar Kankalini Municipality	409	323	732	412	372	784	394	345	739	384	314	698	351	346	697	1950	1700	3650	311	287	598	316	268	584	279	277	556	906	832	1738	272	244	516	254	213	467	526	457	983	93	40	133	53	23	76	146	63	209
Madhesh	Saptari	Kanchanroop Municipality	334	187	521	371	195	566	415	239	654	277	199	476	281	179	460	1678	999	2677	287	165	452	275	237	512	282	216	498	844	618	1462	217	254	471	192	202	394	409	456	865	102	113	215	143	134	277	245	247	492
Madhesh	Saptari	Khadak Municipality	459	340	799	433	302	735	493	322	815	337	282	619	312	246	558	2034	1492	3526	244	235	479	211	198	409	288	234	522	743	667	1410	230	209	439	212	193	405	442	402	844	45	46	91	88	67	155	133	113	246
Madhesh	Saptari	Mahadeva Rural Municipality	298	306	604	311	270	581	280	196	476	233	187	420	221	144	365	1343	1103	2446	131	116	247	181	123	304	213	181	394	525	420	945	141	111	252	130	81	211	271	192	463	11	20	31	45	42	87	56	62	118
Madhesh	Saptari	Rajbiraj Municipality	509	613	1122	541	576	1117	595	658	1253	529	595	1124	577	599	1176	2751	3041

Total Number of Madheshi students in all types of schools

Province Name	District	Local Level Name	G1			G2			G3			G4			G5			G1-5			G6			G7			G8			G6-8			G9			G10			G9-10			G11			G12			G11-12		
			Girls	Boys	Total	Girls	Boys	Total	Girls	Boys	Total	Girls	Boys	Total	Girls	Boys	Total	Girls	Boys	Total	Girls	Boys	Total	Girls	Boys	Total	Girls	Boys	Total	Girls	Boys	Total	Girls	Boys	Total	Girls	Boys	Total	Girls	Boys	Total	Girls	Boys	Total	Girls	Boys	Total	Girls	Boys	Total
Madhesh	Saptari	Tirahut Rural Municipality	120	111	231	109	90	199	91	61	152	117	83	200	109	62	171	546	407	953	99	62	161	74	59	133	149	143	292	322	264	586	141	141	282	83	71	154	224	212	436	31	48	79	36	26	62	67	74	141
Madhesh	Siraha	Arnama Rural Municipality	254	284	538	214	247	461	209	184	393	234	175	409	145	146	291	1056	1036	2092	218	158	376	155	150	305	202	175	377	575	483	1058	177	202	379	171	201	372	348	403	751	18	11	29	15	5	20	33	16	49
Madhesh	Siraha	Aurahi Rural Municipality	264	332	596	218	276	494	231	255	486	188	193	381	164	166	330	1065	1222	2287	168	101	269	65	67	132	137	102	239	370	270	640	89	65	154	82	68	150	171	133	304	17	5	22	20	4	24	37	9	46
Madhesh	Siraha	Bariyarpatti Rural Municipality	432	408	840	411	386	797	436	435	871	435	417	852	327	400	727	2041	2046	4087	238	257	495	277	277	554	281	286	567	796	820	1616	191	221	412	196	173	369	387	394	781	123	112	235	139	70	209	262	182	444
Madhesh	Siraha	Bhagawanpur Rural Municipality	290	309	599	254	296	550	210	257	467	197	246	443	174	171	345	1125	1279	2404	210	174	384	180	161	341	222	167	389	612	502	1114	191	159	350	149	116	265	340	275	615	87	44	131	72	57	129	159	101	260
Madhesh	Siraha	Bishnupur Rural Municipality	305	446	751	279	364	643	285	318	603	269	308	577	224	328	552	1362	1764	3126	212	204	416	170	161	331	233	216	449	615	581	1196	149	156	305	123	95	218	272	251	523	46	19	65	51	41	92	97	60	157
Madhesh	Siraha	Dhangadhimai Municipality	426	514	940	451	731	1182	485	529	1014	461	576	1037	415	539	954	2238	2889	5127	310	438	748	336	414	750	276	403	679	922	1255	2177	311	348	659	227	239	466	538	587	1125	18	28	46	79	52	131	97	80	177
Madhesh	Siraha	Golbazar Municipality	574	639	1213	571	649	1220	581	779	1360	446	526	972	424	561	985	2596	3154	5750	348	554	902	284	406	690	370	516	886	1002	1476	2478	292	454	746	240	399	639	532	853	1385	184	186	370	89	113	202	273	299	572
Madhesh	Siraha	Kalyanpur Municipality	582	561	1143	544	622	1166	473	603	1076	445	482	927	395	445	840	2439	2713	5152	388	424	812	313	314	627	347	342	689	1048	1080	2128	298	290	588	232	182	414	530	472	1002	43	38	81	37	35	72	80	73	153
Madhesh	Siraha	Karjanha Municipality	405	440	845	365	394	759	314	337	651	249	301	550	227	225	452	1560	1697	3257	193	200	393	201	202	403	201	237	438	595	639	1234	188	221	409	131	177	308	319	398	717	89	65	154	94	67	161	183	132	315
Madhesh	Siraha	Lahan Municipality	879	947	1826	792	1008	1800	686	1094	1780	690	978	1668	619	1073	1692	3666	5100	8766	514	816	1330	537	765	1302	620	994	1614	1671	2575	4246	484	738	1222	497	678	1175	981	1416	2397	124	127	251	141	65	206	265	192	457
Madhesh	Siraha	Laxmipur Patari Rural Municipality	286	301	587	253	335	588	304	364	668	252	263	515	300	284	584	1395	1547	2942	257	194	451	255	229	484	366	319	685	878	742	1620	209	260	469	216	218	434	425	478	903	63	51	114	95	48	143	158	99	257
Madhesh	Siraha	Mirchaiya Municipality	585	776	1361	499	762	1261	508	777	1285	512	689	1201	465	638	1103	2569	3642	6211	376	588	964	336	530	866	387	542	929	1099	1660	2759	265	415	680	265	365	630	530	780	1310	79	111	190	66	66	132	145	177	322
Madhesh	Siraha	Naraha Rural Municipality	203	234	437	188	215	403	200	208	408	164	172	336	149	151	300	904	980	1884	102	130	232	91	118	209	137	156	293	330	404	734	107	106	213	102	139	241	209	245	454	111	155	266	74	92	166	185	247	432
Madhesh	Siraha	Naveraj pur Rural Municipality	207	231	438	179	189	368	192	218	410	199	182	381	240	176	416	1017	996	2013	140	108	248	142	92	234	149	144	293	431	344	775	102	128	230	109	95	204	211	223	434	181	336	517	61	52	113	242	388	630
Madhesh	Siraha	Sakhuwanankarkatti Rural Municipality	259	254	513	226	229	455	183	166	349	169	135	304	141	100	241	978	884	1862	126	113	239	132	110	242	192	175	367	450	398	848	168	152	320	180	175	355	348	327	675	87	68	155	44	39	83	131	107	238
Madhesh	Siraha	Siraha Municipality	1191	1464	2655	1100	1514	2614	1050	1294	2344	1022	1220	2242	935	1052	1987	5298	6544	11842	693	841	1534	709	764	1473	821	945	1766	2223	2550	4773	499	628	1127	462	627	1089	961	1255	2216	286	227	513	236	197	433	522	424	946
Madhesh	Siraha	Sukhipur Municipality	474	503	977	401	472	873	387	451	838	403	388	791	331	373	704	1996	2187	4183	396	377	773	358	382	740	534	519	1053	1288	1278	2566	352	302	654	278	288	566	630	590	1220	61	37	98	126	118	244	187	155	342
Madhesh	Dhanusha	Aurahi Rural Municipality	222	169	391	290	186	476	340	249	589	230	221	451	232	173	405	1314	998	2312	244	157	401	252	198	450	246	255	501	742	610	1352	232	243	475	242	184	426	474	427	901	111	67	178	102	83	185	213	150	363
Madhesh	Dhanusha	Bateswor Rural Municipality	298	344	642	278	302	580	292	284	576	250	238	488	262	225	487	1380	1393	2773	148	156	304	196	162	358	232	185	417	576	503	1079	180	154	334	171	128	299	351	282	633	60	30	90	39	26	65	99	56	155
Madhesh	Dhanusha	Bideha Municipality	430	387	817	541	463	1004	480	434	914	419	344	763	407	361	768	2277	1989	4266	341	254	595	294	342	636	324	339	663	959	935	1894	290	313	603	205	192	397	495	505	1000	99	91	190	155	186	341	254	277	531
Madhesh	Dhanusha	Dhanauji Rural Municipality	157	114	271	183	135	318	185	98	283	189	90	279	134	102	236	848	539	1387	152	95	247	130	120	250	177	125	302	459	340	799	127	127	254	89	66	155	216	193	409	111	65	176	49	35	84	160	100	260
Madhesh	Dhanusha	Dhanusadham Municipality	610	632	1242	485	457	942	394	335	729	397	358	755	354	333	687	2240	2115	4355	281	285	566	276	267	543	301	336	637	858	888	1746	289	310	599	311	296	607	600	606	1206	226	215	441	119	106	225	345	321	666
Madhesh	Dhanusha	Ganeshman Chanath Municipality	446	342	788	306	352	658	313	315	628	278	270	548	266	252	518	1609	1531	3140	191	211	402	192	172	364	208	196	404	591	579	1170	178	198	376	178	148	326	356	346	702	103	77	180	72	49	121	175	126	301
Madhesh	Dhanusha	Hanspur Municipality	519	495	1014	527	498	1025	520	367	887	500	369	869	448	324	772	2514	2053	4567	312	231	543	317	274	591	313	347	660	942	852	1794	349	411	760	313	354	667	662	765	1427	80	85	165	139	109	248	219	194	413
Madhesh	Dhanusha	Janaknandini Rural Municipality	316	273	589	339	268	607	256	275	531	261	219	480	291	206	497	1463	1241	2704	199	138	337	229	155	384	225	202	427	653	495	1148	163	187	350	152	149	301	315	336	651	52	41	93	65	54	119	117	95	212
Madhesh	Dhanusha	Janakpurdham Sub Metropolitan City	1481	1440	2921	1402	1433	2835	1732	1535	3267	1488	1561	3049	1502	1582	3084	7605	7551	15156	1405	1568	2973	1334	1551	2885	1545	1878	3423	4284	4997	9281	1457	1763	3220	1388	1569	2957	2845	3332	6177	195	243	438	281	386	667	476	629	1105
Madhesh	Dhanusha	Kamala Municipality	288	290	578	377	432	809	312	293	605	326	292	618	359	291	650	1662	1598	3260	277	211	488	323	272	595	360	315	675	960	798	1758	278	240	518	237	194	431	515	434	949	35	41	76	42	48	90	77	89	166
Madhesh	Dhanusha	Kshireshwornath Municipality	462	463	925	567	515	1082	472	432	904	366	337	703	343	297	640	2210	2044	4254	300	289	589	277	248	525	296	322	618	873	859	1732	324	272	596	234	258	492	558	530	1088	114	122	236	120	96	216	234	218	452
Madhesh	Dhanusha	Laxminiya Rural Municipality	258	231	489	278	212	490	243	184	427	231	190	421	243	188	431	1253	1005	2258	194	139	333	187	140	327	252	252	504	633	531	1164	239	232	471	194	153	347	433	385	818	86	58	144	70	55	125	156	113	269
Madhesh	Dhanusha	Mithila Bihari Rural Municipality	414	530	944	498	467	965	470	402	872	395	287	682	355	259	614	2132	1945	4077	447	318	765	322	258	580	357	260	617	1126	836	1962	310	301	611	308	287	595	618	588	1206	83	99	182	16	44	60	99	143	242
Madhesh	Dhanusha	Mithila Municipality	263	318	581	276	286	562	246	277	523	229	249	478	256	280	536	1270	1410	2680	220	248	468	216	251	467	245	204	449	681	703	1384	232	250	482	233	188	421	465	438	903	143	128	271	124	113	237	267	241	508
Madhesh	Dhanusha	Municipality	262	297	559	310	307	617	357	279	636	337	260	597	341	273	614	1607	1416	3023	181	183	364	198	146	344	202	211	413	581	540	1121	206	160	366	127	159	286	333	319	652	43	26	69	29	33	62	72	59	131
Madhesh	Dhanusha	Nagarain Municipality	333	348	681	445	395	840	389	306	695	337	250	587	298	233	531	1802	1532	3334	295	206	501	347	225	572	295	270	565	937	701	1638	335	343	678	285	268	553	620	611	1231	72	21	93	90	62	152	162	83	245
Madhesh	Dhanusha	Sabaila Municipality	758	655	1413	700	544	1244	580	499	1079	510	470	980	532	403	935	3080	2571	5651	385	321	706	400	339	759	452	440	892	1237	1120	2357	346	332	678	267	261	528	613	593	1206	101	67	168	142	128	270	243	195	438
Madhesh	Dhanusha	Sahidnagar Municipality	665	765	1430	615	735	1350	660	701	1361	495	509	1004	495	424	919	2930	3134	6064	337	242	579	333	227	560	284	246	530	954	715	1669	215	166	381	158	196	354	373	362	735	162	98	260	169	84	253	331	182	513
Madhesh	Mahottari	Aurahi Municipality	365	316	681	429	393	822	459	445	904	441	408	849	426	393	819	2120	1955	4075	370	304	674	282	315	597	337	324	661	989	943	1932	215	198	413	194	177	371	409	375	784	87	82	169	94	74	168	181	156	337
Madhesh	Mahottari	Balwa Municipality	889	485	1374	539	415	954	618	431	1049	565	393	958	523	384	907	3134	2108	5242	420	308	728	349	329	678	460	377	837	1229	1014	2243	312	335	647	330	290	620	642	625	1267	121	129	250	57	14	71	178	143	321
Madhesh	Mahottari	Bardibas Municipality	368	404	772	390	350	740	405	418	823	405	376	781	370	362	732	1938	1910	3848	356	376	732	361	399	760	385	381	766	1102	1156	2258	309	338	647	287	302	589	596	640	1236	230	367	597	197	260	457	427	627	1054
Madhesh	Mahottari	Bhangaha Municipality	811	407	1218	629	374	1003	583	406	989	551	315	866	539	354	893	3113	1856	4969	488	288	776	412	260	672	453	354	807	1353	902	2255	311	223	534	203	188	391	514	411	925	79	71	150	95	24	119	174	95	269
Madhesh	Mahottari	Ekidara Rural Municipality	374	281	655	577	437	1014	588	422	1010	450	333	783	354	242	596	2343	1715	4058	377	214	591	358	213	571	377	293	670	1112	720	1832	208	177	385	198	162	360	406	339	745	29	27	56	67	71	138	96	98	194
Madhesh	Mahottari	Gaushala Municipality	858	711	1569	823	732	1555	856	659	1515	697	633	1330	699	614	1313	3933	3349	7282	604	563	1167	531	553	1084	600	602	1202	1735	1718	3453	487	473	960	424	429	853	911	902	1813	286	196	482	214	193	407	500	389	889
Madhesh	Mahottari	Jaleswor Municipality	968	665	1633	769	604	1373	752	599	1351	737	584	1321	673	545	1218	3899	2997	6896	569	450	1019	517	451	968	608	480	1088	1694	1381	3075	518	489	1007	511	394	905	1029	883	1912	258	150	408	256	208	464	514	358	872
Madhesh	Mahottari	Loharpatti Municipality	533	393	926	680	425	1105	674	400	1074	571	411	982	556	329	885	3014	1958	4972	563	332	895	525	354	879	485	400	885	1573	1086	2659	387	324	711	349	293	642	736	617	1353	126	97	223	99	93	192	225	190	415
Madhesh	Mahottari	Mahottari Rural Municipality	376	250	626	426	304	730	388	291	679	306	270	576	350	295	645	1846	1410	3256	310	267	577	305	243	548	300	303	603	915	813	1728	147	170	317	167	142	309	314	312	626	122	115	237	74	63	137	196	178	374
Madhesh	Mahottari	Manara Siswa Municipality	509	374	883	715	458	1173	776	544	1320	679	433	1112	554	388	942	3233	2197	5430	469	309	778	433	334	767	420	300	720	1322	943	2265	372	292	664	231	220	451	603	512	1115	104	77	181	10	6	16	114	83	197
Madhesh	Mahottari	Matihani Municipality	633	350	983	443	327	770	451	318	769	364	219	583	370	230	600	2261	1444	3705	255	182	437	222	171	393	227	254	481	704	607	1311	180	167	347	120	130	250	300	297	597	30	46	76	44	44	88	74	90	164
Madhesh	Mahottari	Pipra Rural Municipality	492	421	913	504	443	947	500	374	874	458	327	785	374	302	676	2328	1867	4195	316	206	522	361	255	616	386	322	708	1063	783	1846	293	189	482	326	253	579	619	442	1061	48	54	102	127	101	228	175	155	330
Madhesh	Mahottari	Ramgopalpur Municipality	507	456	963	509	520	1029	593	534	1127	463	407	870	497	385	882	2569	2302	4871	358	260	618	319	302	621	358	365	723	1035	927	1962	349	312	661	246	211	457	595	523	1118	119	85	204	150	142	292	269	227	496
Madhesh	Mahottari	Samsi Rural Municipality	762	317	1079	585	264	849	561	271	832	552	231	783	290	191	481	2750	1274	4024	348	209	557	349	215	564	320	188	508	1017	612	1629	272	203	475	190	189	379	462	392	854	0	0	0	0	0	0	0	0	0
Madhesh	Mahottari	Sonama Rural Municipality	418	396	814	595	505	1100	605	532	1137	603	451	1054	583	439	1022	2804	2323	5127	483	364	847	449	422	871	396	388	784	1328	1174	2502	345	358	703	268	255	523	613	613	1226	134	124	258	102	97	199	236	221	457
Madhesh	Sarlahi	Bagmati Municipality	184	174	358	198	152	350	156	110	266	133	104	237	106	92	198	777	632	1409	70	90	160	76	74	150	102	103	205	248	267	515	42	69	111	35	54	89	77	123	200	52	20	72	26	25	51	78	45	123
Madhesh	Sarlahi	Balara Municipality	433	329	762	490	462	952	619	503	1122	527	476	1003	504	423	927	2573	2193	4766	381	365	746	320	333	653	355	358	713	1056	1056	2112	221	237	458	212	296	508	433	533	966	45	36	81	37	45	82	82	81	163
Madhesh	Sarlahi	Barahathawa Municipality	1081	1097	2178	969	927	1896	1014	976	1990	914	853	1767	778	851	1629	4756	4704	9460	585	682	1267	553	668	1221	614	659	1273	1752	2009	3761	520	637	1157	434	521	955	954	1158	2112	263	243	506	184	162	346	447	405	852
Madhesh	Sarlahi	Basbariya Rural Municipality	395	337	732	454	341	795	403	298	701	315	275	590	282	194	476	1849	1445	3294	170	111	281	146	113	259	142	126	268	458	350	808	155	124	279	88	57	145	243	181	424	21	25	46	0	0	0	21	25	46
Madhesh	Sarlahi	Bishnu Rural Municipality	219	173	392	373	332	705	351	242	593	435	246	681	273	205	478	1651	1198	2849	186	151	337	178	155	333	150	174	324	514	480	994	102	127	229	92	117	209	194	244	438	49	35	84	46	25	71	95	60	155
Madhesh	Sarlahi	Brahmapuri Rural Municipality	460	271	731	449	236	685	484	279	763	432	308	740	448	245	693	2273	1339	3612	323	182	505	350	183	533	253	189	442	926	554	1480	275	199	474	167	140	307	442	339	781	52	58	110	67	80	147	119	138	257
Madhesh	Sarlahi	Chakraghatta Rural Municipality	202	147	349	246	148	394	294	194	488	292	174	466	258	150	408	1292	813	2105	215	154	369	196	195	391	193	163	356	604	512	1116	162	120	282	132	124	256	294	244	538	0	0	0	0	0	0	0	0	0
Madhesh	Sarlahi	Chandranagar Rural Municipality	479	304	783	400	283	683	421	255	676	364	213	577	307	198	505	1971	1253	3224	210	141	351	202	111	313	218	116	334	630	368	998	158	116	274	118	71	189	276	187	463	65	41	106	48	36	84	113	77	190
Madhesh	Sarlahi	Dhankaul Rural Municipality	369	331	700	366	351	717	442	342	784	324	309	633	252	168	420	1753	1501	3254	159	124	283	149	100	249	158	114	272	466	338	804	73	85	158	60	38	98	133	123	256	0	0	0	1	0	1	1	0	1
Madhesh	Sarlahi	Godaita Municipality	754	491	1245	857	551	1408	1008	620	1628	883	663	1546	724	471	1195	4226	2796	7022	554	443	997	465	409	874	458	457	915	1477	1309	2786	363	383	746	411	394	805	774	777	1551	72	59	131	286	288	574	358	347	705
Madhesh	Sarlahi	Harion Municipality	236	175	411	310	228	538	279	166	445	207	153	360	199	146	345	1231	868	2099	133	113	246	140	124	264	169	130	299	442	367	809	132	132	264	102	108	210	234	240	474	65	69	134	86	80	166	151	149	300
Madhesh	Sarlahi	Haripur Municipality	644	211	855	722	185	907	400	171	571	327	144	471	263	119	382	2356	830	3186	233	142	375	258	127	385	228	126	354	719	395	1114	206	133	339	182	124	306	388	257	645	196	136	332	54	51	105	250	187	437
Madhesh	Sarlahi	Haripurwa Municipality	501	352	853	616	311	927	584	314	898	504	232	736	461	214	675	2666	1423	4089	346	205	551	342	233	575	435	316	751	1123	754	1877	228	177	405	164	153	317	392	330	722	77	78	155	99	107	206	176	185	361
Madhesh	Sarlahi	Ishworpur Municipality	439	336	775	524	452	976	511	383	894	461	352	813	427	409	836	2362	1932	4294	425	333	758	447	380	827	411	393	804	1283	1106	2389	351	329	680	321	301	622	672	630	1302	221	158	379	170	120	290	391	278	669
Madhesh	Sarlahi	Kabilasi Municipality	518	421	939	570	391	961	650	424	1074	563	371	934	571	382	953	2872	1989	4861	420	320	740	465	314	779	369	323	692	1254	957	2211	313	308	621	277	279	556	590	587	1177	86	88	174	93	103	196	179	191	370
Madhesh	Sarlahi	Kaudena Rural Municipality	481	343	824	500	402	902	549	397	946	458	297	755	473	276	749	2461	1715	4176	348	235	583	218	197	415	250	179	429	816	611	1427	215	123	338	133	112	245	348	235	583	64	17	81	33	30	63	97	47	144
Madhesh	Sarlahi	Lalbandi Municipality	275	269	544	272	264	536	258	285	543	253	293	546	239	322	561	1297	1433	2730	244	298	542	244	342	586	264	451	715	752	1091	1843	222	424	646	180	417	597	402	841	1243	133	200	333	105	192	297	238	392	630
Madhesh	Sarlahi	Malangwa Municipality	666	498	1164	650	517	1167	596	514	1110	551	459	1010	594	524	1118	3057	2512	5569	539	400	939	438	417	855	485	517	1002	1462	1334	2796	467	431	898	336	376	712	803	807	1610	34	46	80	52	87	139	86	133	219
Madhesh	Sarlahi	Parsa Rural

Total Number of Madheshi students in all types of schools

Province Name	District	Local Level Name	G1			G2			G3			G4			G5			G1-5			G6			G7			G8			G6-8			G9			G10			G9-10			G11			G12			G11-12		
			Girls	Boys	Total	Girls	Boys	Total	Girls	Boys	Total	Girls	Boys	Total	Girls	Boys	Total	Girls	Boys	Total	Girls	Boys	Total	Girls	Boys	Total	Girls	Boys	Total	Girls	Boys	Total	Girls	Boys	Total	Girls	Boys	Total	Girls	Boys	Total	Girls	Boys	Total	Girls	Boys	Total	Girls	Boys	Total
Madhesh	Rautahat	Garuda Municipality	979	964	1943	871	831	1702	833	820	1653	616	697	1313	654	603	1257	3953	3915	7868	376	476	852	433	544	977	385	504	889	1194	1524	2718	320	433	753	261	379	640	581	812	1393	195	248	443	239	309	548	434	557	991
Madhesh	Rautahat	Gaur Municipality	468	412	880	501	419	920	491	382	873	441	385	826	306	355	661	2207	1953	4160	274	311	585	282	280	562	320	356	676	876	947	1823	214	277	491	252	344	596	466	621	1087	18	34	52	68	89	157	86	123	209
Madhesh	Rautahat	Gujara Municipality	323	133	456	370	193	563	458	189	647	402	181	583	350	191	541	1903	887	2790	196	123	319	163	118	281	173	104	277	532	345	877	141	83	224	121	76	197	262	159	421	100	64	164	56	39	95	156	103	259
Madhesh	Rautahat	Ishanath Municipality	568	276	844	687	367	1054	690	371	1061	548	305	853	487	273	760	2980	1592	4572	298	158	456	293	194	487	331	259	590	922	611	1533	289	176	465	217	152	369	506	328	834	68	27	95	81	43	124	149	70	219
Madhesh	Rautahat	Katahariya Municipality	513	448	961	651	526	1177	616	501	1117	582	405	987	465	324	789	2827	2204	5031	345	271	616	303	247	550	321	283	604	969	801	1770	280	274	554	156	164	320	436	438	874	125	129	254	112	140	252	237	269	506
Madhesh	Rautahat	Madav Narayan Municipality	585	553	1138	616	581	1197	689	575	1264	616	497	1113	472	400	872	2978	2606	5584	351	276	627	261	224	485	296	262	558	908	762	1670	159	174	333	177	131	308	336	305	641	35	31	66	54	98	152	89	129	218
Madhesh	Rautahat	Maulapur Municipality	250	194	444	401	236	637	362	226	588	404	232	636	394	249	643	1811	1137	2948	343	245	588	290	274	564	278	241	519	911	760	1671	295	244	539	228	224	452	523	468	991	111	147	258	236	317	553	347	464	811
Madhesh	Rautahat	Paroha Municipality	744	467	1211	672	395	1067	540	379	919	495	363	858	501	383	884	2952	1987	4939	402	293	695	341	253	594	364	254	618	1107	800	1907	202	193	395	192	172	364	394	365	759	98	76	174	77	71	148	175	147	322
Madhesh	Rautahat	Phatuwa Bijayapur Municipality	295	242	537	411	346	757	384	332	716	387	319	706	407	240	647	1884	1479	3363	252	178	430	194	152	346	215	212	427	661	542	1203	205	154	359	139	114	253	344	268	612	18	29	47	48	68	116	66	97	163
Madhesh	Rautahat	Rajdevi Municipality	388	368	756	503	477	980	649	532	1181	583	409	992	411	350	761	2534	2136	4670	361	291	652	282	267	549	277	223	500	920	781	1701	223	141	364	175	160	335	398	301	699	127	153	280	70	79	149	197	232	429
Madhesh	Rautahat	Rajpur Municipality	600	236	836	651	314	965	640	290	930	513	244	757	353	157	510	2757	1241	3998	218	87	305	151	65	216	161	58	219	530	210	740	75	52	127	47	22	69	122	74	196	0	0	0	37	24	61	37	24	61
Madhesh	Rautahat	Yamunamai Rural Municipality	355	248	603	396	326	722	385	272	657	364	285	649	412	313	725	1912	1444	3356	385	261	646	350	265	615	368	335	703	1103	861	1964	307	250	557	200	223	423	507	473	980	55	69	124	46	32	78	101	101	202
Madhesh	Bara	Aadarsha Kotwal Rural Municipality	378	256	634	462	296	758	430	231	661	307	194	501	308	160	468	1885	1137	3022	261	192	453	171	129	300	195	148	343	627	469	1096	128	122	250	121	110	231	249	232	481	21	16	37	30	44	74	51	60	111
Madhesh	Bara	Baragadi Rural Municipality	233	206	439	212	219	431	220	189	409	203	158	361	131	120	251	999	892	1891	113	104	217	108	75	183	115	83	198	336	262	598	71	87	158	68	46	114	139	133	272	0	0	0	0	0	0	0	0	0
Madhesh	Bara	Bishrampur Rural Municipality	194	175	369	257	173	430	213	160	373	209	148	357	235	125	360	1108	781	1889	160	101	261	98	83	181	119	69	188	377	253	630	71	52	123	40	26	66	111	78	189	0	0	0	0	0	0	0	0	0
Madhesh	Bara	Devtal Rural Municipality	410	310	720	391	248	639	318	200	518	227	168	395	238	155	393	1584	1081	2665	169	98	267	140	107	247	149	120	269	458	325	783	81	95	176	39	41	80	120	136	256	0	0	0	0	0	0	0	0	0
Madhesh	Bara	Jeetpursimara Sub Metropolitan City	887	595	1482	858	571	1429	753	537	1290	669	507	1176	560	460	1020	3727	2670	6397	420	321	741	342	263	605	393	360	753	1155	944	2099	283	278	561	312	252	564	595	530	1125	150	128	278	121	98	219	271	226	497
Madhesh	Bara	Kalaiya Sub Metropolitan City	1282	806	2088	1320	804	2124	1403	833	2236	1345	751	2096	1311	722	2033	6661	3916	10577	904	585	1489	871	550	1421	932	691	1623	2707	1826	4533	763	698	1461	627	581	1208	1390	1279	2669	253	233	486	245	196	441	498	429	927
Madhesh	Bara	Karaiyamai Rural Municipality	226	171	397	233	201	434	279	147	426	196	133	329	207	111	318	1141	763	1904	85	74	159	98	77	175	87	54	141	270	205	475	60	47	107	40	43	83	100	90	190	30	14	44	18	15	33	48	29	77
Madhesh	Bara	Kolhabi Municipality	146	158	304	132	107	239	133	117	250	114	107	221	104	99	203	629	588	1217	88	53	141	56	63	119	70	46	116	214	162	376	59	37	96	52	35	87	111	72	183	37	31	68	18	25	43	55	56	111
Madhesh	Bara	Mahagadhimai Municipality	604	539	1143	601	389	990	599	421	1020	547	318	865	442	274	716	2793	1941	4734	335	232	567	340	248	588	377	258	635	1052	738	1790	368	244	612	273	199	472	641	443	1084	155	141	296	124	97	221	279	238	517
Madhesh	Bara	Nijgadh Municipality	84	107	191	55	75	130	47	69	116	58	70	128	39	68	107	283	389	672	31	53	84	29	42	71	28	43	71	88	138	226	24	42	66	27	56	83	51	98	149	15	8	23	20	25	45	35	33	68
Madhesh	Bara	Pachrauta Piparpati Municipality	556	464	1020	559	395	954	533	330	863	460	294	754	450	247	697	2558	1730	4288	348	182	530	261	160	421	193	131	324	802	473	1275	153	121	274	134	108	242	287	229	516	60	49	109	52	41	93	112	90	202
Madhesh	Bara	Parwanipur Rural Municipality	218	168	386	240	181	421	239	178	417	199	161	360	218	197	415	1114	885	1999	220	191	411	180	156	336	184	141	325	584	488	1072	165	147	312	156	119	275	321	266	587	56	52	108	96	72	168	152	124	276
Madhesh	Bara	Pheta Rural Municipality	528	286	814	443	249	692	459	283	742	442	243	685	365	211	576	2237	1272	3509	182	118	300	146	111	257	160	131	291	488	360	848	212	103	315	122	92	214	334	202	536	55	25	80	29	16	45	84	41	125
Madhesh	Bara	Prasauni Rural Municipality	263	152	415	277	150	427	266	187	453	212	186	398	263	156	419	1281	831	2112	250	102	352	267	180	447	272	161	433	789	443	1232	223	161	384	203	135	338	426	296	722	21	13	34	49	33	82	70	46	116
Madhesh	Bara	Simrourgadh Municipality	675	500	1175	716	520	1236	689	433	1122	595	425	1020	596	413	1009	3271	2291	5562	371	237	608	301	284	585	404	313	717	1076	834	1910	267	277	544	290	244	534	557	521	1078	57	24	81	44	28	72	101	52	153
Madhesh	Bara	Subarna Rural Municipality	605	381	986	543	349	892	565	315	880	450	344	794	415	305	720	2578	1694	4272	230	225	455	182	205	387	226	243	469	638	673	1311	180	214	394	173	147	320	353	361	714	76	62	138	75	62	137	151	124	275
Madhesh	Parsa	Bahudarmai Municipality	319	252	571	366	308	674	466	307	773	378	268	646	370	244	614	1899	1379	3278	255	184	439	292	242	534	351	345	696	898	771	1669	357	287	644	235	244	479	592	531	1123	76	54	130	73	81	154	149	135	284
Madhesh	Parsa	Bindabasini Rural Municipality	188	177	365	210	204	414	227	177	404	223	154	377	187	158	345	1035	870	1905	99	88	187	152	87	239	152	108	260	403	283	686	117	84	201	111	70	181	228	154	382	0	0	0	0	0	0	0	0	0
Madhesh	Parsa	Birgunj Metropolitan City	2126	2036	4162	2443	2296	4739	2416	2284	4700	2254	2138	4392	2068	1961	4029	11307	10715	22022	1660	1743	3403	1782	1868	3650	1968	2004	3972	5410	5615	11025	1406	1941	3347	1248	1691	2939	2654	3632	6286	379	441	820	266	262	528	645	703	1348
Madhesh	Parsa	Chhipaharmai Rural Municipality	337	255	592	343	230	573	310	261	571	254	188	442	225	178	403	1469	1112	2581	182	141	323	157	113	270	152	125	277	491	379	870	152	143	295	103	97	200	255	240	495	51	43	94	39	35	74	90	78	168
Madhesh	Parsa	Dhobini Rural Municipality	318	200	518	328	217	545	358	196	554	280	139	419	226	115	341	1510	867	2377	224	107	331	246	98	344	203	78	281	673	283	956	154	105	259	127	66	193	281	171	452	129	84	213	0	0	0	129	84	213
Madhesh	Parsa	Jaganathpur Rural Municipality	415	258	673	476	275	751	450	271	721	353	206	559	374	224	598	2068	1234	3302	160	72	232	86	57	143	103	65	168	349	194	543	72	47	119	26	25	51	98	72	170	8	2	10	35	15	50	43	17	60
Madhesh	Parsa	Jira Bhawani Rural Municipality	215	111	326	258	137	395	238	104	342	144	100	244	172	85	257	1027	537	1564	148	48	196	176	56	232	138	73	211	462	177	639	80	43	123	143	59	202	223	102	325	97	17	114	38	8	46	135	25	160
Madhesh	Parsa	Kalikamai Rural Municipality	208	116	324	232	177	409	244	137	381	246	180	426	207	119	326	1137	729	1866	176	102	278	162	86	248	145	78	223	483	266	749	137	79	216	107	57	164	244	136	380	47	17	64	29	3	32	76	20	96
Madhesh	Parsa	Pakahamainpur Rural Municipality	223	137	360	211	151	362	224	164	388	220	136	356	161	116	277	1039	704	1743	156	99	255	167	116	283	131	121	252	454	336	790	83	88	171	73	77	150	156	165	321	53	28	81	66	31	97	119	59	178
Madhesh	Parsa	Parsagadi Municipality	339	309	648	344	290	634	304	267	571	289	242	531	260	212	472	1536	1320	2856	206	145	351	156	135	291	186	151	337	548	431	979	127	61	188	121	49	170	248	110	358	87	41	128	90	36	126	177	77	254
Madhesh	Parsa	Paterwasugauli Rural Municipality	341	181	522	328	225	553	311	192	503	278	175	453	220	167	387	1478	940	2418	140	106	246	147	72	219	143	59	202	430	237	667	84	57	141	106	50	156	190	107	297	60	25	85	29	11	40	89	36	125
Madhesh	Parsa	Pokhariya Municipality	425	326	751	394	306	700	380	287	667	318	219	537	318	178	496	1835	1316	3151	195	121	316	197	144	341	198	152	350	590	417	1007	125	126	251	103	105	208	228	231	459	66	48	114	84	79	163	150	127	277
Madhesh	Parsa	Sakhuwa Prasauni Rural Municipality	431	235	666	486	261	747	479	261	740	422	229	651	401	224	625	2219	1210	3429	263	150	413	270	142	412	260	132	392	793	424	1217	172	130	302	132	74	206	304	204	508	97	52	149	74	41	115	171	93	264
Madhesh	Parsa	Thori Rural Municipality	15	18	33	24	21	45	22	18	40	21	25	46	29	16	45	111	98	209	14	21	35	18	13	31	13	7	20	45	41	86	15	18	33	23	13	36	38	31	69	14	2	16	12	7	19	26	9	35
Bagmati	Sindhuli	Dudhauli Municipality	96	94	190	98	90	188	88	67	155	85	74	159	75	86	161	442	411	853	60	58	118	63	82	145	46	58	104	169	198	367	71	53	124	57	60	117	128	113	241	39	43	82	43	40	83	82	83	165
Bagmati	Sindhuli	Ghanglekh Rural Municipality	0	0	0	0	1	1	0	1	1	1	2	3	0	0	0	1	4	5	0	1	1	0	0	0	1	3	4	1	4	5	1	1	2	0	3	3	1	4	5	0	0	0	1	0	1	1	0	1
Bagmati	Sindhuli	Golanjor Rural Municipality	2	0	2	1	0	1	2	1	3	0	5	5	2	5	7	7	11	18	1	4	5	3	1	4	1	3	4	5	8	13	1	5	6	2	1	3	3	6	9	2	8	10	4	2	6	6	10	16
Bagmati	Sindhuli	Hariharpurgadhi Rural Municipality	2	4	6	2	0	2	0	0	0	3	1	4	1	3	4	8	8	16	1	2	3	1	0	1	0	2	2	2	4	6	1	1	2	0	0	0	1	1	2	2	1	3	1	3	4	3	4	7
Bagmati	Sindhuli	Kamalamai Municipality	24	29	53	20	45	65	22	25	47	28	38	66	26	32	58	120	169	289	18	39	57	23	47	70	24	49	73	65	135	200	20	48	68	13	51	64	33	99	132	17	16	33	7	9	16	24	25	49
Bagmati	Sindhuli	Marin Rural Municipality	5	2	7	3	1	4	1	0	1	0	3	3	2	3	5	11	9	20	4	3	7	0	0	0	0	1	1	4	4	8	1	2	3	0	1	1	1	3	4	0	3	3	0	0	0	0	3	3
Bagmati	Sindhuli	Phikkal Rural Municipality	0	5	5	2	2	4	2	4	6	2	1	3	1	0	1	7	12	19	6	1	7	1	2	3	3	1	4	10	4	14	1	3	4	2	1	3	3	4	7	1	1	2	5	0	5	6	1	7
Bagmati	Sindhuli	Sunkoshi Rural Municipality	8	4	12	2	4	6	3	5	8	4	2	6	1	4	5	18	19	37	0	0	0	0	2	2	1	1	2	1	3	4	2	1	3	2	3	5	4	4	8	1	0	1	2	2	4	3	2	5
Bagmati	Sindhuli	Tinpatan Rural Municipality	3	4	7	3	5	8	0	1	1	4	4	8	1	2	3	11	16	27	2	3	5	4	3	7	4	3	7	10	9	19	7	2	9	4	4	8	11	6	17	4	4	8	5	5	10	9	9	18
Bagmati	Ramechhap	Doramba Rural Municipality	0	2	2	0	3	3	0	0	0	0	2	2	1	2	3	1	9	10	0	1	1	0	1	1	0	1	1	0	3	3	0	3	3	0	1	1	0	4	4	0	1	1	1	0	1	1	1	2
Bagmati	Ramechhap	Gokulganga Rural Municipality	1	3	4	3	1	4	3	3	6	1	1	2	5	0	5	13	8	21	2	0	2	3	0	3	2	1	3	7	1	8	3	1	4	0	2	2	3	3	6	2	0	2	0	1	1	2	1	3
Bagmati	Ramechhap	Khadadevi Rural Municipality	0	4	4	2	3	5	4	1	5	0	4	4	4	3	7	10	15	25	1	4	5	2	4	6	3	3	6	6	11	17	6	1	7	1	4	5	7	5	12	2	1	3	7	0	7	9	1	10
Bagmati	Ramechhap	Likhu Tamakosh Rural Municipality	0	2	2	0	1	1	2	2	4	2	2	4	2	0	2	6	7	13	2	1	3	2	0	2	2	1	3	6	2	8	4	1	5	6	0	6	10	1	11	3	1	4	1	2	3	4	3	7
Bagmati	Ramechhap	Manthali Municipality	2	0	2	4	12	16	5	6	11	6	2	8	3	5	8	20	25	45	2	9	11	1	6	7	0	5	5	3	20	23	5	4	9	4	2	6	9	6	15	1	2	3	3	1	4	4	3	7
Bagmati	Ramechhap	Ramechhap Municipality	0	2	2	0	1	1	5	1	6	0	1	1	1	0	1	6	5	11	1	0	1	0	1	1	1	1	2	2	2	4	2	0	2	0	0	2	0	0	2	1	0	1	1	1	2	2	1	3
Bagmati	Ramechhap	Sunapati Rural Municipality	7	1	8	3	2	5	4	3	7	4	1	5	3	2	5	21	9	30	5	1	6	3	8	11	2	2	4	10	11	21	5	5	10	5	6	11	10	11	21	2	5	7	2	2	4	4	7	11
Bagmati	Ramechhap	Umakunda Rural Municipality	2	0	2	0	0	0	1	0	1	0	2	2	2	0	2	5	2	7	0	2	2	1	0	1	0	4	4	1	6	7	0	1	1	1	0	1	1	1	2	0	1	1	0	0	0	0	1	1
Bagmati	Dolakha	Baiteshwor Rural Municipality	6	11	17	3	2	5	4	1	5	5	7	12	3	6	9	21	27	48	2	1	3	2	4	6	3	3	6	7	8	15	2	3	5	7	0	7	9	3	12	5	2	7	3	1	4	8	3	11
Bagmati	Dolakha	Bhimeshwor Municipality	3	8	11	5	4	9	4	8	12	1	4	5	4	3	7	17	27	44	1	3	4	4	2	6	7	4	11	12	9	21	1	2	3	1	3	4	2	5	7	2	0	2	2	5	7	4	5	9
Bagmati	Dolakha	Bigu Rural Municipality	1	1	2	0	0	0	0	2	2	0	0	0	0	0	1	1	3	4	0	0	0	0	0	0	0	0	0	0	0	0	1	0	1	0	0	0	1	0	1	0	0	0	0	0	0	0	0	0
Bagmati	Dolakha	Gaurishankar Rural Municipality	0	1	1	0	0	0	0	0	0	0	0	0	1	2	3	1	3	4	0	1	1	0	1	1	3	0	3	3	2	5	0	0	0	0	1	1	0	1	1	1	0	1	0	0	0	1	0	1
Bagmati	Dolakha	Jiri Municipality	1	1	2	0	1	1	1	1	2	3	4	7	2	1	3	7	8	15	0	1	1	4	1	5	0	1	1	4	3	7	2	3	5	1	4	5	3	7	10	1	0	1	0	0	0	1	0	1
Bagmati	Dolakha	Kalinchok Rural Municipality	4	6	10	3	0	3	1	4	5	2	2	4	4	2	6	14	14	28	2	4	6	1	4	5	3	0	3	6	8	14	6	3	9	2	1	3	8	4	12	1	1	2	0	0	0	1	1	2
Bagmati	Dolakha	Melung Rural Municipality	0	1	1	0	2	2	1	2	3	3	1	4	0	0	0	4	6	10	0	2	2	1	3	4	1	3	4	2	8	10	2	1	3	1	0	1	3	1	4	0	2	2	1	0	1	1	2	3
Bagmati	Dolakha	Sailung Rural Municipality	1	1	2	0	0	0	1	1	2	0	1	1	1	0	1	3	3	6	0	1	1	0	0	0	0	1	1	0	2	2	2	0	2	1	1	2	3	1	4	0	0	0	0	1	1	0	1	1
Bagmati	Dolakha	Tamakoshi Rural Municipality	2	5	7	3	4	7	0	4	4	1	1	2	2	1	3	8	15	23	3	1	4	0	3	3	2	0	2	5	4	9	2	3	5	1	0	1	3	3	6	0	2	2	0	1	1	0	3	3
Bagmati	Sindhupalchok	Balefi Rural Municipality	0	1	1	1	1	2	0	3	3	0	0	0	0	0	0	1	5	6	0	0	0	1	0	1	1	2	3	2	2	4	0	1	1	0	0	0	0	1	1	0	1	1	1	1	2	1	2	3
Bagmati	Sindhupalchok	Barhabise Municipality	8	11	19	6	7	13	4	7	11	5	7	12	5	8	13	28	40	68	7	8	15	4	8	12	9	8	17	20	24	44	2	3	5	5	10	15	7	13	20	5	4	9	5	8	13	10	12	22
Bagmati	Sindhupalchok	Bhotekoshi R

Total Number of Madheshi students in all types of schools

Province Name	District	Local Level Name	G1			G2			G3			G4			G5			G1-5			G6			G7			G8			G6-8			G9			G10			G9-10			G11			G12			G11-12		
			Girls	Boys	Total	Girls	Boys	Total	Girls	Boys	Total	Girls	Boys	Total	Girls	Boys	Total	Girls	Boys	Total	Girls	Boys	Total	Girls	Boys	Total	Girls	Boys	Total	Girls	Boys	Total	Girls	Boys	Total	Girls	Boys	Total	Girls	Boys	Total	Girls	Boys	Total	Girls	Boys	Total	Girls	Boys	Total
Bagmati	Sindhupalchok	Municipality	0	0	0	0	0	0	0	2	2	1	2	3	1	1	2	2	5	7	0	0	0	0	0	0	0	0	0	0	0	0	0	0	0	0	1	1	0	1	1	0	0	0	0	0	0	0	0	0
Bagmati	Sindhupalchok	Sunkoshi Rural Municipality	0	2	2	1	0	1	0	0	0	0	1	1	0	0	0	1	3	4	0	0	0	0	0	0	0	2	2	0	2	2	0	0	0	1	3	4	1	3	4	0	0	0	1	1	2	1	1	2
Bagmati	Sindhupalchok	Tripurasundari Rural Municipality	1	0	1	0	0	0	0	0	0	1	0	1	0	0	0	2	0	2	1	1	2	0	0	0	0	1	1	1	2	3	0	0	0	1	0	1	1	0	1	1	1	2	0	0	0	1	1	2
Bagmati	Kavrepalanchok	Banepa Municipality	18	19	37	21	17	38	26	27	53	18	37	55	22	44	66	105	144	249	25	39	64	24	43	67	18	48	66	67	130	197	12	31	43	19	38	57	31	69	100	22	35	57	15	35	50	37	70	107
Bagmati	Kavrepalanchok	Bethanchowk Rural Municipality	0	0	0	0	0	0	0	0	0	0	0	0	1	0	1	1	0	1	0	0	0	0	0	0	0	1	1	0	1	1	0	0	0	0	0	0	0	0	0	0	1	1	0	0	0	0	1	1
Bagmati	Kavrepalanchok	Bhumlu Rural Municipality	3	3	6	0	1	1	2	1	3	2	7	9	3	1	4	10	13	23	1	0	1	0	0	0	1	2	3	2	2	4	0	2	2	0	1	1	0	3	3	3	0	3	2	0	2	5	0	5
Bagmati	Kavrepalanchok	Chaurideurali Rural Municipality	0	0	0	1	0	1	1	2	3	0	0	0	0	0	0	2	2	4	1	1	2	1	0	1	1	2	3	3	3	6	1	1	2	2	1	3	3	2	5	0	1	1	1	2	3	1	3	4
Bagmati	Kavrepalanchok	Dhulikhel Municipality	13	8	21	9	12	21	7	11	18	9	9	18	4	11	15	42	51	93	5	4	9	4	5	9	5	1	6	14	10	24	4	10	14	7	11	18	11	21	32	1	4	5	2	2	4	3	6	9
Bagmati	Kavrepalanchok	Khanikhola Rural Municipality	0	2	2	1	0	1	1	3	4	1	0	1	0	0	0	3	5	8	0	1	1	0	1	1	0	3	3	0	5	5	0	1	1	0	2	2	0	3	3	0	0	0	0	0	0	0	0	0
Bagmati	Kavrepalanchok	Mahabharat Rural Municipality	0	0	0	0	0	0	0	0	0	0	0	0	0	0	0	0	0	0	0	0	0	0	0	0	0	0	0	0	0	0	0	0	0	1	0	1	1	0	1	0	0	0	0	0	0	0	0	0
Bagmati	Kavrepalanchok	Mandandeupur Municipality	1	0	1	2	2	4	1	2	3	3	2	5	2	3	5	9	9	18	0	1	1	0	0	0	0	1	1	0	2	2	0	1	1	0	1	1	0	2	2	0	0	0	1	0	1	1	0	1
Bagmati	Kavrepalanchok	Namobuddha Municipality	5	3	8	6	4	10	2	2	4	2	4	6	2	2	4	17	15	32	0	4	4	1	4	5	3	2	5	4	10	14	3	0	3	1	1	2	4	1	5	1	0	1	2	0	2	3	0	3
Bagmati	Kavrepalanchok	Panauti Municipality	8	10	18	10	7	17	5	4	9	9	11	20	9	9	18	41	41	82	10	11	21	5	10	15	10	6	16	25	27	52	7	6	13	6	8	14	13	14	27	4	1	5	3	6	9	7	7	14
Bagmati	Kavrepalanchok	Panchkhal Municipality	6	10	16	6	8	14	8	3	11	9	6	15	1	4	5	30	31	61	3	4	7	7	4	11	5	3	8	15	11	26	5	3	8	1	8	9	6	11	17	3	2	5	3	2	5	6	4	10
Bagmati	Kavrepalanchok	Roshi Rural Municipality	2	3	5	2	0	2	2	3	5	0	1	1	0	2	2	6	9	15	0	2	2	1	0	1	4	1	5	5	3	8	6	2	8	0	4	4	6	6	12	0	0	0	0	1	1	0	1	1
Bagmati	Kavrepalanchok	Temal Rural Municipality	2	3	5	0	3	3	4	3	7	2	1	3	1	0	1	9	10	19	2	0	2	1	2	3	1	2	3	4	4	8	0	0	0	2	0	2	2	0	2	1	0	1	3	0	3	4	0	4
Bagmati	Lalitpur	Bagmati Rural Municipality	0	1	1	2	0	2	0	0	0	0	0	0	0	0	0	2	1	3	0	0	0	0	0	0	0	0	0	0	0	0	0	0	0	0	0	0	0	0	0	0	0	0	0	0	0	0	0	0
Bagmati	Lalitpur	Godawari Municipality	15	33	48	21	20	41	15	17	32	24	28	52	16	17	33	91	115	206	16	12	28	21	14	35	14	11	25	51	37	88	16	15	31	19	15	34	35	30	65	11	13	24	12	5	17	23	18	41
Bagmati	Lalitpur	Konjyosom Rural Municipality	0	0	0	0	0	0	0	0	0	0	0	0	0	0	0	0	0	0	0	0	0	0	0	0	0	0	0	0	0	0	0	0	0	0	0	0	0	0	0	0	0	0	0	0	0	0	0	0
Bagmati	Lalitpur	Lalitpur Sub Metropolitan City	115	141	256	155	158	313	167	176	343	134	205	339	160	202	362	731	882	1613	143	197	340	166	219	385	158	289	447	467	705	1172	160	220	380	168	231	399	328	451	779	154	361	515	144	222	366	298	583	881
Bagmati	Lalitpur	Mahalaxmi Municipality	51	67	118	47	74	121	51	76	127	58	67	125	40	73	113	247	357	604	29	67	96	51	70	121	36	48	84	116	185	301	42	53	95	39	58	97	81	111	192	35	78	113	15	41	56	50	119	169
Bagmati	Lalitpur	Mahankal Rural Municipality	0	1	1	0	0	0	2	1	3	0	0	0	0	0	0	2	2	4	0	0	0	1	0	1	0	0	0	1	0	1	0	0	0	0	0	0	0	0	0	0	0	0	0	0	0	0	0	0
Bagmati	Bhaktapur	Bhaktapur Municipality	47	55	102	37	37	74	25	32	57	40	58	98	40	41	81	189	223	412	49	39	88	50	72	122	43	61	104	142	172	314	47	53	100	40	56	96	87	109	196	20	38	58	6	20	26	26	58	84
Bagmati	Bhaktapur	Changunarayan Municipality	10	11	21	11	11	22	10	6	16	7	7	14	7	8	15	45	43	88	8	10	18	4	4	8	8	5	13	20	19	39	9	9	18	1	10	11	10	19	29	0	0	0	1	0	1	1	0	1
Bagmati	Bhaktapur	Madhyapur Thimi Municipality	38	44	82	48	61	109	44	60	104	46	57	103	27	51	78	203	273	476	46	55	101	51	55	106	39	67	106	136	177	313	35	57	92	38	64	102	73	121	194	10	23	33	13	31	44	23	54	77
Bagmati	Bhaktapur	Suryabinayak Municipality	38	38	76	29	35	64	26	45	71	23	37	60	29	31	60	145	186	331	26	31	57	20	29	49	23	28	51	69	88	157	23	28	51	17	18	35	40	46	86	12	12	24	11	9	20	23	21	44
Bagmati	Kathmandu	Budhanilkantha Municipality	31	50	81	41	44	85	42	49	91	35	37	72	33	46	79	182	226	408	41	51	92	50	50	100	37	47	84	128	148	276	43	50	93	38	46	84	81	96	177	17	19	36	13	10	23	30	29	59
Bagmati	Kathmandu	Chandragiri Municipality	58	49	107	62	52	114	44	57	101	41	41	82	31	42	73	236	241	477	28	51	79	29	42	71	31	32	63	88	125	213	27	36	63	37	22	59	64	58	122	9	15	24	1	4	5	10	19	29
Bagmati	Kathmandu	Dakshinkali Municipality	17	6	23	11	1	12	5	7	12	2	6	8	4	2	6	39	22	61	1	2	3	3	5	8	3	4	7	7	11	18	1	1	2	2	2	4	3	3	6	1	0	1	0	2	2	1	2	3
Bagmati	Kathmandu	Gokarneshwor Municipality	33	49	82	31	65	96	33	49	82	33	56	89	31	51	82	161	270	431	41	57	98	32	53	85	44	50	94	117	160	277	40	34	74	34	42	76	74	76	150	10	16	26	6	15	21	16	31	47
Bagmati	Kathmandu	Kageshwori Manahara Municipality	44	36	80	44	55	99	42	57	99	41	50	91	28	52	80	199	250	449	40	35	75	32	34	66	29	41	70	101	110	211	33	35	68	37	25	62	70	60	130	10	13	23	13	9	22	23	22	45
Bagmati	Kathmandu	Kathmandu Metropolitan City	454	496	950	449	542	991	476	560	1036	466	526	992	457	534	991	2302	2658	4960	450	546	996	421	558	979	477	642	1119	1348	1746	3094	446	637	1083	409	634	1043	855	1271	2126	442	837	1279	312	595	907	754	1432	2186
Bagmati	Kathmandu	Kirtipur Municipality	18	21	39	24	24	48	26	18	44	26	39	65	17	26	43	111	128	239	14	30	44	16	46	62	13	39	52	43	115	158	10	55	65	17	32	49	27	87	114	12	49	61	10	16	26	22	65	87
Bagmati	Kathmandu	Nagarjun Municipality	24	27	51	22	26	48	27	40	67	20	35	55	17	35	52	110	163	273	21	23	44	23	16	39	11	28	39	55	67	122	11	23	34	17	17	34	28	40	68	2	4	6	4	1	5	6	5	11
Bagmati	Kathmandu	Shankharapur Municipality	5	6	11	2	10	12	3	5	8	7	3	10	5	2	7	22	26	48	8	8	16	6	9	15	4	6	10	18	23	41	8	8	16	8	4	12	16	12	28	4	5	9	1	3	4	5	8	13
Bagmati	Kathmandu	Tarakeshwor Municipality	23	23	46	27	35	62	26	37	63	19	29	48	24	20	44	119	144	263	21	29	50	22	21	43	17	27	44	60	77	137	17	22	39	21	21	42	38	43	81	12	16	28	13	10	23	25	26	51
Bagmati	Kathmandu	Tokha Municipality	41	47	88	44	44	88	39	52	91	46	60	106	42	58	100	212	261	473	38	38	76	34	51	85	35	47	82	107	136	243	32	50	82	31	49	80	63	99	162	22	34	56	22	32	54	44	66	110
Bagmati	Nuwakot	Belkotgadhi Municipality	1	1	2	5	8	13	4	5	9	4	3	7	5	4	9	19	21	40	4	3	7	5	5	10	9	5	14	18	13	31	7	6	13	5	3	8	12	9	21	3	5	8	4	1	5	7	6	13
Bagmati	Nuwakot	Bidur Municipality	10	14	24	11	10	21	10	13	23	15	9	24	9	9	18	55	55	110	8	7	15	4	4	8	9	9	18	21	20	41	6	12	18	7	3	10	13	15	28	3	0	3	0	3	3	3	3	6
Bagmati	Nuwakot	Dupcheshwar Rural Municipality	1	2	3	3	3	6	1	1	2	0	4	4	3	0	3	8	10	18	3	2	5	4	2	6	6	4	10	13	8	21	3	5	8	7	7	14	10	12	22	1	1	2	7	2	9	8	3	11
Bagmati	Nuwakot	Kakani Rural Municipality	4	1	5	2	2	4	0	0	0	0	2	2	1	2	3	7	7	14	0	0	0	0	1	1	0	0	0	0	1	1	0	1	1	0	2	2	0	3	3	2	0	2	0	1	1	2	1	3
Bagmati	Nuwakot	Kispang Rural Municipality	0	0	0	0	0	0	0	0	0	0	0	0	0	0	0	0	0	0	0	0	0	0	0	0	0	0	0	0	0	0	1	0	1	0	1	1	1	1	2	0	0	0	0	0	0	0	0	0
Bagmati	Nuwakot	Likhu Rural Municipality	4	1	5	0	1	1	4	4	8	1	5	6	2	2	4	11	13	24	1	3	4	1	0	1	2	2	4	4	5	9	2	4	6	0	0	0	2	4	6	0	0	0	1	0	1	1	0	1
Bagmati	Nuwakot	Myagang Rural Municipality	0	1	1	0	0	0	0	0	0	0	0	0	0	1	1	0	2	2	0	0	0	0	0	0	0	0	0	0	0	0	1	1	2	0	1	1	1	2	3	0	0	0	0	0	0	0	0	0
Bagmati	Nuwakot	Panchakanya Rural Municipality	6	3	9	4	2	6	1	2	3	5	3	8	5	5	10	21	15	36	2	2	4	3	6	9	1	4	5	6	12	18	1	4	5	4	4	8	5	8	13	2	0	2	0	0	0	2	0	2
Bagmati	Nuwakot	Shivapuri Rural Municipality	1	0	1	1	0	1	1	0	1	0	2	2	0	0	0	3	2	5	0	1	1	1	0	1	0	1	1	1	2	3	0	0	0	0	0	0	0	0	0	1	0	1	0	1	1	1	1	2
Bagmati	Nuwakot	Suryagadhi Rural Municipality	0	0	0	1	0	1	1	0	1	0	0	0	0	0	0	2	0	2	1	0	1	0	0	0	1	0	1	2	0	2	1	1	2	1	0	1	2	1	3	0	0	0	0	0	0	0	0	0
Bagmati	Nuwakot	Tadi Rural Municipality	2	9	11	3	5	8	5	2	7	3	3	6	2	6	8	15	25	40	1	4	5	4	3	7	3	2	5	8	9	17	0	4	4	5	3	8	5	7	12	1	1	2	3	0	3	4	1	5
Bagmati	Nuwakot	Tarkeshwar Rural Municipality	0	1	1	0	0	0	1	0	1	1	1	2	0	0	0	2	2	4	3	0	3	1	0	1	1	0	1	5	0	5	0	2	2	0	0	0	0	2	2	1	0	1	0	1	1	1	1	2
Bagmati	Rasuwa	Aamachhodingmo Rural Municipality	0	1	1	0	0	0	0	0	0	0	0	0	0	0	0	0	1	1	0	0	0	0	0	0	0	0	0	0	0	0	0	0	0	0	0	0	0	0	0	0	0	0	0	0	0	0	0	0
Bagmati	Rasuwa	Gosaikunda Rural Municipality	0	0	0	0	1	1	0	3	3	1	0	1	0	0	0	1	4	5	0	0	0	0	0	0	3	0	3	3	0	3	1	0	1	0	0	0	1	0	1	0	0	0	0	0	0	0	0	0
Bagmati	Rasuwa	Kalika Rural Municipality	0	2	2	1	0	1	1	1	2	0	0	0	0	3	3	2	6	8	1	0	1	0	2	2	1	0	1	2	2	4	1	0	1	0	0	0	1	0	1	0	0	0	0	0	0	0	0	0
Bagmati	Rasuwa	Naukunda Rural Municipality	0	0	0	0	0	0	0	0	0	0	0	0	0	0	0	0	0	0	0	0	0	0	0	0	0	0	0	0	0	0	0	0	0	0	0	0	0	0	0	0	0	0	0	0	0	0	0	0
Bagmati	Rasuwa	Uttargaya Rural Municipality	2	0	2	0	0	0	0	0	0	0	0	0	0	0	0	2	0	2	0	0	0	0	0	0	0	0	0	0	0	0	0	0	0	0	0	0	0	0	0	0	0	0	0	0	0	0	0	0
Bagmati	Dhading	Benighat Rorang Rural Municipality	12	6	18	8	5	13	6	6	12	2	6	8	6	6	12	34	29	63	2	4	6	7	10	17	3	7	10	12	21	33	4	5	9	6	10	16	10	15	25	4	5	9	0	2	2	4	7	11
Bagmati	Dhading	Dhunibesi Municipality	7	3	10	5	3	8	7	8	15	2	3	5	2	4	6	23	21	44	4	2	6	2	7	9	4	0	4	10	9	19	1	1	2	1	5	6	2	6	8	2	0	2	1	1	2	3	1	4
Bagmati	Dhading	Gajuri Rural Municipality	4	1	5	1	1	2	1	4	5	0	2	2	3	4	7	9	12	21	4	5	9	2	3	5	3	5	8	9	13	22	4	3	7	3	3	6	7	6	13	3	3	6	0	0	0	3	3	6
Bagmati	Dhading	Galchi Rural Municipality	6	6	12	5	5	10	1	4	5	6	2	8	1	1	2	19	18	37	2	4	6	2	4	6	3	3	6	7	11	18	5	1	6	1	4	5	6	5	11	0	1	1	0	1	1	0	2	2
Bagmati	Dhading	Gangjamuna Rural Municipality	0	1	1	0	1	1	1	0	1	0	0	0	0	1	1	1	3	4	0	0	0	0	1	1	1	0	1	1	1	2	0	0	0	0	0	0	0	0	0	0	0	0	0	0	0	0	0	0
Bagmati	Dhading	Jwalamukhi Rural Municipality	5	3	8	1	3	4	1	1	2	0	5	5	2	2	4	9	14	23	2	0	2	2	1	3	3	3	6	7	4	11	4	3	7	3	5	8	7	8	15	0	1	1	0	0	0	0	1	1
Bagmati	Dhading	Khaniyabash Rural Municipality	0	0	0	0	0	0	0	0	0	0	0	0	0	0	0	0	0	0	0	0	0	0	0	0	0	0	0	0	0	0	0	0	0	0	0	0	0	0	0	0	0	0	0	0	0	0	0	0
Bagmati	Dhading	Netrawati Dabjong Rural Municipality	0	0	0	0	1	1	1	0	1	0	0	0	1	0	1	2	1	3	0	0	0	1	1	2	0	0	0	1	1	2	1	1	2	0	0	0	1	1	2	0	0	0	0	0	0	0	0	0
Bagmati	Dhading	Nilkantha Municipality	15	23	38	10	26	36	14	17	31	10	8	18	4	8	12	53	82	135	10	2	12	6	1	7	5	7	12	21	10	31	8	2	10	7	3	10	15	5	20	5	2	7	1	4	5	6	6	12
Bagmati	Dhading	Rubi Valley Rural Municipality	0	0	0	0	0	0	0	0	0	0	0	0	0	0	0	0	0	0	0	0	0	0	0	0	0	0	0	0	0	0	0	0	0	0	0	0	0	0	0	0	0	0	0	0	0	0	0	0
Bagmati	Dhading	Siddhalek Rural Municipality	0	0	0	1	0	1	1	2	3	3	1	4	1	1	2	6	4	10	1	0	1	3	2	5	1	0	1	5	2	7	2	1	3	5	1	6	7	2	9	2	0	2	0	0	0	2	0	2
Bagmati	Dhading	Thakre Rural Municipality	17	12	29	2	2	4	3	3	6	1	2	3	1	5	6	24	24	48	3	7	10	4	2	6	6	0	6	13	9	22	5	6	11	6	3	9	11	9	20	3	2	5	0	2	2	3	4	7
Bagmati	Dhading	Tripura sundari Rural Municipality	3	2	5	1	2	3	2	3	5	3	2	5	1	2	3	10	11	21	2	0	2	0	2	2	0	3	3	2	5	7	0	1	1	2	0	2	2	1	3	1	1	2	0	1	1	1	2	3
Bagmati	Makwanpur	Bagmati Rural Municipality	2	2	4	1	2	3	1	0	1	4	5	9	0	4	4	8	13	21	2	1	3	2	0	2	3	1	4	7	2	9	3	2	5	1	0	1	4	2	6	1	1	2	1	0	1	2	1	3
Bagmati	Makwanpur	Bakaiya Rural Municipality	0	1	1	0	0	0	1	0	1	0	1	1	3	3	6	4	5	9	3	1	4	1	0	1	3	1	4	7	2	9	1	1	2	0	0	0	1	1	2	1	0	1	0	0	0	1	0	1
Bagmati	Makwanpur	Bhimphedi Rural Municipality	1	0	1	1	1	2	1	0	1	0	0	0	1	2	3	4	3	7	0	1	1	0	0	0	0	0	0	0	1	1	0	0	0	0	1	1	0	1	1	1	0	1	0	0	0	1	0	1
Bagmati	Makwanpur	Hetauda Sub Metropolitan City	116	131	247	120	111	231	121	118	239	74	129	203	87	131	218	518	620	1138	114	152	266	98	168

Total Number of Madheshi students in all types of schools

Province Name	District	Local Level Name	G1			G2			G3			G4			G5			G1-5			G6			G7			G8			G6-8			G9			G10			G9-10			G11			G12			G11-12		
			Girls	Boys	Total	Girls	Boys	Total	Girls	Boys	Total	Girls	Boys	Total	Girls	Boys	Total	Girls	Boys	Total	Girls	Boys	Total	Girls	Boys	Total	Girls	Boys	Total	Girls	Boys	Total	Girls	Boys	Total	Girls	Boys	Total	Girls	Boys	Total	Girls	Boys	Total	Girls	Boys	Total	Girls	Boys	Total
Bagmati	Chitwan	Bharatpur Metropolitan City	341	362	703	288	348	636	282	327	609	227	312	539	254	285	539	1392	1634	3026	212	264	476	225	274	499	201	246	447	638	784	1422	203	252	455	201	256	457	404	508	912	137	212	349	125	140	265	262	352	614
Bagmati	Chitwan	Ichchhyakamana Rural Municipality	4	3	7	3	3	6	9	1	10	5	5	10	6	3	9	27	15	42	1	4	5	4	1	5	2	3	5	7	8	15	3	5	8	2	2	4	5	7	12	4	0	4	1	0	1	5	0	5
Bagmati	Chitwan	Kalika Municipality	32	41	73	32	25	57	30	40	70	42	29	71	32	38	70	168	173	341	34	29	63	27	18	45	29	24	53	90	71	161	28	16	44	30	19	49	58	35	93	17	15	32	20	9	29	37	24	61
Bagmati	Chitwan	Khairahani Municipality	83	72	155	59	56	115	51	53	104	52	51	103	45	59	104	290	291	581	43	45	88	27	43	70	32	39	71	102	127	229	25	36	61	37	43	80	62	79	141	9	9	18	14	11	25	23	20	43
Bagmati	Chitwan	Madi Municipality	111	107	218	82	102	184	83	100	183	82	76	158	89	95	184	447	480	927	71	69	140	79	82	161	62	63	125	212	214	426	75	62	137	67	74	141	142	136	278	41	27	68	24	25	49	65	52	117
Bagmati	Chitwan	Rapti Municipality	11	16	27	13	18	31	17	16	33	18	11	29	8	14	22	67	75	142	10	19	29	11	15	26	14	13	27	35	47	82	14	19	33	3	9	12	17	28	45	2	3	5	7	2	9	9	5	14
Bagmati	Chitwan	Ratnangar Municipality	108	115	223	112	120	232	106	115	221	81	93	174	101	95	196	508	538	1046	78	87	165	56	78	134	73	64	137	207	229	436	71	88	159	68	52	120	139	140	279	52	46	98	33	31	64	85	77	162
Gandaki	Gorkha	Aarughat Rural Municipality	7	8	15	11	4	15	11	5	16	4	1	5	5	4	9	38	22	60	5	2	7	2	1	3	1	2	3	8	5	13	4	1	5	1	0	1	5	1	6	3	0	3	3	0	3	6	0	6
Gandaki	Gorkha	Ajirkot Rural Municipality	0	0	0	0	1	1	0	2	2	0	0	0	0	0	0	0	3	3	0	0	0	0	0	0	0	0	0	0	0	0	1	0	1	1	0	1	2	0	2	0	0	0	0	0	0	0	0	0
Gandaki	Gorkha	Barpak Sulikot Rural Municipality	2	0	2	0	0	0	1	0	1	0	0	0	1	0	1	4	0	4	3	1	4	0	0	0	0	1	1	3	2	5	0	0	0	0	0	0	0	0	0	0	0	0	0	0	0	0	0	0
Gandaki	Gorkha	Bhimsen Thapa Rural Municipality	6	13	19	13	10	23	5	8	13	7	6	13	10	8	18	41	45	86	9	3	12	3	3	6	3	7	10	15	13	28	2	6	8	5	2	7	7	8	15	4	0	4	3	2	5	7	2	9
Gandaki	Gorkha	Chumanuwari Rural Municipality	0	0	0	0	0	0	0	0	0	0	0	0	0	0	0	0	0	0	0	0	0	0	0	0	0	0	0	0	0	0	0	0	0	0	0	0	0	0	0	0	0	0	0	0	0	0	0	0
Gandaki	Gorkha	Dharche Rural Municipality	0	0	0	0	0	0	0	0	0	0	0	0	0	0	0	0	0	0	0	0	0	0	0	0	0	0	0	0	0	0	0	0	0	0	0	0	0	0	0	0	0	0	0	0	0	0	0	0
Gandaki	Gorkha	Gandaki Rural Municipality	11	3	14	18	6	24	4	13	17	8	16	24	13	15	28	54	53	107	1	3	4	1	2	3	5	5	10	7	10	17	1	1	2	0	2	2	1	3	4	0	0	0	3	0	3	3	0	3
Gandaki	Gorkha	Gorkha Municipality	57	86	143	57	88	145	43	70	113	51	55	106	39	32	71	247	331	578	34	36	70	31	28	59	18	44	62	83	108	191	23	19	42	19	19	38	42	38	80	16	10	26	11	4	15	27	14	41
Gandaki	Gorkha	Palungtar Municipality	4	5	9	6	8	14	7	7	14	5	11	16	4	9	13	26	40	66	5	4	9	2	8	10	8	2	10	15	14	29	1	7	8	5	2	7	6	9	15	5	1	6	2	3	5	7	4	11
Gandaki	Gorkha	Sahid Lakhan Rural Municipality	1	1	2	3	0	3	0	1	1	4	4	8	0	0	0	8	6	14	1	0	1	0	0	0	1	3	4	2	3	5	0	0	0	0	1	1	0	1	1	1	0	1	0	0	0	1	0	1
Gandaki	Gorkha	Siranchowk Rural Municipality	1	2	3	5	3	8	1	8	9	7	3	10	8	1	9	22	17	39	8	9	17	7	2	9	5	5	10	20	16	36	2	5	7	5	2	7	7	7	14	4	1	5	4	1	5	8	2	10
Gandaki	Lamjung	Besishahar Municipality	8	10	18	10	13	23	10	16	26	5	8	13	8	11	19	41	58	99	13	9	22	10	10	20	8	13	21	31	32	63	15	9	24	10	11	21	25	20	45	5	9	14	8	5	13	13	14	27
Gandaki	Lamjung	Dordi Rural Municipality	0	2	2	0	0	0	0	0	0	0	0	0	0	0	0	0	2	2	0	0	0	0	0	0	0	1	1	0	1	1	0	0	0	0	0	0	0	0	0	0	0	0	0	0	0	0	0	0
Gandaki	Lamjung	Dudhpokhari Rural Municipality	0	0	0	0	0	0	0	0	0	0	0	0	0	0	0	0	0	0	0	1	1	0	0	0	0	0	0	0	1	1	0	0	0	0	0	0	0	0	0	0	1	1	0	0	0	0	1	1
Gandaki	Lamjung	Kwholasothar Rural Municipality	1	0	1	0	1	1	0	1	1	0	0	0	0	0	0	1	2	3	0	0	0	0	0	0	0	0	0	0	0	0	0	0	0	0	0	0	0	0	0	0	0	0	0	0	0	0	0	0
Gandaki	Lamjung	Madhya Nepal Municipality	4	4	8	5	7	12	5	3	8	4	5	9	3	8	11	21	27	48	2	6	8	5	9	14	3	6	9	10	21	31	6	6	12	3	4	7	9	10	19	2	1	3	3	0	3	5	1	6
Gandaki	Lamjung	Marsyangdi Rural Municipality	0	0	0	1	0	1	0	0	0	0	3	3	1	0	1	2	3	5	0	2	2	0	1	1	1	0	1	1	3	4	2	1	3	0	3	3	2	4	6	0	1	1	0	1	1	0	2	2
Gandaki	Lamjung	Rainas Municipality	4	5	9	0	4	4	3	3	6	3	3	6	3	4	7	13	19	32	1	2	3	2	7	9	4	2	6	7	11	18	4	4	8	3	3	6	7	7	14	2	1	3	4	1	5	6	2	8
Gandaki	Lamjung	Sundarbazar Municipality	5	7	12	6	11	17	5	10	15	5	8	13	12	6	18	33	42	75	10	11	21	11	9	20	5	8	13	26	28	54	6	8	14	2	6	8	8	14	22	2	4	6	2	5	7	4	9	13
Gandaki	Tanahu	Aanbookhairenl Rural Municipality	5	7	12	2	8	10	9	3	12	4	4	8	3	2	5	23	24	47	6	4	10	7	5	12	3	7	10	16	16	32	6	4	10	2	4	6	8	8	16	2	4	6	3	0	3	5	4	9
Gandaki	Tanahu	Bandipur Rural Municipality	3	4	7	5	3	8	4	7	11	4	5	9	3	6	9	19	25	44	9	9	18	3	5	8	4	3	7	16	17	33	7	5	12	7	4	11	14	9	23	5	1	6	5	1	6	10	2	12
Gandaki	Tanahu	Bhanu Municipality	16	17	33	23	14	37	14	16	30	11	19	30	16	21	37	80	87	167	23	25	48	14	16	30	20	19	39	57	60	117	20	15	35	19	18	37	39	33	72	12	9	21	9	7	16	21	16	37
Gandaki	Tanahu	Bhimad Municipality	8	11	19	6	8	14	8	10	18	10	6	16	8	9	17	40	44	84	4	11	15	4	5	9	7	6	13	15	22	37	8	5	13	10	11	21	18	16	34	6	1	7	9	4	13	15	5	20
Gandaki	Tanahu	Byas Municipality	31	36	67	38	23	61	30	26	56	21	36	57	24	20	44	144	141	285	21	22	43	28	32	60	27	19	46	76	73	149	21	33	54	19	18	37	40	51	91	21	20	41	21	7	28	42	27	69
Gandaki	Tanahu	Devghat Rural Municipality	1	0	1	2	0	2	0	1	1	0	3	3	3	0	3	6	4	10	0	2	2	0	1	1	0	3	3	0	6	6	0	2	2	1	0	1	1	2	3	0	1	1	0	0	0	0	1	1
Gandaki	Tanahu	Ghiring Rural Municipality	0	0	0	0	0	0	0	0	0	0	0	0	0	0	0	0	0	0	0	0	0	0	1	1	0	0	0	0	1	1	0	0	0	0	0	0	0	0	0	0	0	0	0	0	0	0	0	0
Gandaki	Tanahu	Myagde Rural Municipality	5	4	9	3	6	9	5	0	5	3	5	8	0	1	1	16	16	32	1	2	3	5	3	8	1	2	3	7	7	14	1	2	3	1	2	3	2	4	6	1	0	1	0	0	0	1	0	1
Gandaki	Tanahu	Rishing Rural Municipality	0	0	0	0	0	0	0	0	0	0	0	0	0	0	0	0	0	0	1	0	1	0	0	0	0	0	0	1	0	1	0	0	0	0	0	0	0	0	0	0	0	0	0	0	0	0	0	0
Gandaki	Tanahu	Shuklagandaki Municipality	20	23	43	10	16	26	15	13	28	16	19	35	23	17	40	84	88	172	8	15	23	11	9	20	18	17	35	37	41	78	10	13	23	11	21	32	21	34	55	6	4	10	9	6	15	15	10	25
Gandaki	Syangja	Aandhikhola Rural Municipality	4	2	6	0	1	1	1	0	1	0	1	1	1	3	4	6	7	13	1	1	2	0	2	2	0	1	1	1	4	5	1	2	3	1	2	3	2	4	6	3	3	6	3	2	5	6	5	11
Gandaki	Syangja	Arjunchaupari Rural Municipality	3	3	6	3	0	3	1	2	3	0	1	1	0	1	1	7	7	14	2	0	2	1	0	1	0	3	3	3	3	6	1	1	2	2	1	3	3	2	5	1	1	2	2	1	3	3	2	5
Gandaki	Syangja	Bhirkot Municipality	4	6	10	10	12	22	12	6	18	8	9	17	10	10	20	44	43	87	4	8	12	6	2	8	14	8	22	24	18	42	8	9	17	2	13	15	10	22	32	1	6	7	3	4	7	4	10	14
Gandaki	Syangja	Biruwa Rural Municipality	0	0	0	1	0	1	0	0	0	0	0	0	0	0	0	1	0	1	0	0	0	0	0	0	0	0	0	0	0	0	0	0	0	0	0	0	0	0	0	0	0	0	0	0	0	0	0	0
Gandaki	Syangja	Chapakot Municipality	2	2	4	3	0	3	2	2	4	0	2	2	3	6	9	10	12	22	2	1	3	3	5	8	8	4	12	13	10	23	1	3	4	2	3	5	3	6	9	2	4	6	4	0	4	6	4	10
Gandaki	Syangja	Galyang Municipality	7	2	9	1	1	2	4	7	11	3	0	3	2	2	4	17	12	29	5	1	6	2	5	7	3	6	9	10	12	22	4	6	10	1	0	1	5	6	11	5	2	7	3	3	6	8	5	13
Gandaki	Syangja	Harinas Rural Municipality	0	0	0	0	1	1	0	1	1	1	1	2	0	0	0	1	3	4	0	0	0	0	1	1	0	0	0	0	1	1	1	1	2	0	0	0	1	1	2	1	0	1	0	0	0	1	0	1
Gandaki	Syangja	Kaligandagi Rural Municipality	0	0	0	0	1	1	0	0	0	0	0	0	0	0	0	0	1	1	0	0	0	0	0	0	0	0	0	0	0	0	0	0	0	0	0	0	0	0	0	0	0	0	0	2	2	0	2	2
Gandaki	Syangja	Phedikhola Rural Municipality	0	0	0	2	0	2	0	1	1	0	1	1	0	0	0	2	2	4	0	0	0	0	1	1	0	0	0	0	1	1	1	1	2	0	0	0	1	1	2	0	0	0	0	0	0	0	0	0
Gandaki	Syangja	Putalibazar Municipality	8	20	28	7	13	20	6	7	13	7	13	20	12	12	24	40	65	105	8	10	18	7	10	17	13	11	24	28	31	59	7	14	21	10	3	13	17	17	34	4	16	20	12	5	17	16	21	37
Gandaki	Syangja	Waling Municipality	9	6	15	10	5	15	5	10	15	16	12	28	4	11	15	44	44	88	10	13	23	5	5	10	12	8	20	27	26	53	7	9	16	7	6	13	14	15	29	6	6	12	8	5	13	14	11	25
Gandaki	Kaski	Annapurna Rural Municipality	1	1	2	4	0	4	4	2	6	1	1	2	1	2	3	11	6	17	1	1	2	0	2	2	1	2	3	2	5	7	0	3	3	1	1	2	1	4	5	1	0	1	0	0	0	1	0	1
Gandaki	Kaski	Machhapuchchhre Rural Municipality	1	0	1	0	0	0	0	0	0	0	1	1	1	0	1	2	1	3	1	2	3	0	2	2	0	0	0	1	4	5	0	0	0	0	0	0	0	0	0	1	0	1	0	0	0	1	0	1
Gandaki	Kaski	Madi Rural Municipality	1	2	3	0	2	2	0	0	0	1	1	2	0	0	0	2	5	7	1	0	1	1	0	1	1	0	1	3	0	3	0	0	0	0	0	0	0	0	0	0	0	0	0	0	0	0	0	0
Gandaki	Kaski	Pokhara Metropolitan City	101	109	210	91	103	194	99	106	205	105	130	235	105	118	223	501	566	1067	100	123	223	86	82	168	87	95	182	273	300	573	73	102	175	81	103	184	154	205	359	60	91	151	72	69	141	132	160	292
Gandaki	Kaski	Rupa Rural Municipality	17	7	24	9	8	17	13	12	25	14	9	23	11	5	16	64	41	105	7	9	16	5	6	11	5	6	11	17	21	38	6	11	17	5	7	12	11	18	29	0	2	2	2	2	4	2	4	6
Gandaki	Manang	Chame Rural Municipality	0	1	1	0	0	0	0	0	0	0	0	0	0	0	0	0	1	1	0	0	0	0	0	0	0	0	0	0	0	0	1	1	2	0	0	0	1	1	2	0	0	0	0	0	0	0	0	0
Gandaki	Manang	Manang Ngisyang Rural Municipality	0	0	0	0	0	0	0	0	0	0	0	0	0	0	0	0	0	0	0	0	0	0	0	0	0	0	0	0	0	0	0	0	0	0	0	0	0	0	0	0	0	0	0	0	0	0	0	0
Gandaki	Manang	Narpa Bhumi Rural Municipality	0	0	0	0	0	0	0	0	0	0	0	0	0	0	0	0	0	0	0	0	0	0	0	0	0	0	0	0	0	0	0	0	0	0	0	0	0	0	0	0	0	0	0	0	0	0	0	0
Gandaki	Manang	Narso Rural Municipality	0	0	0	0	0	0	0	0	0	0	0	0	0	0	0	0	0	0	0	0	0	0	0	0	0	0	0	0	0	0	0	0	0	0	0	0	0	0	0	0	0	0	0	0	0	0	0	0
Gandaki	Mustang	Baragaun Muktikshetra Rural Municipality	0	0	0	0	0	0	0	0	0	0	0	0	0	0	0	0	0	0	0	0	0	0	0	0	0	0	0	0	0	0	0	0	0	0	0	0	0	0	0	0	0	0	0	0	0	0	0	0
Gandaki	Mustang	Gharapjhong Rural Municipality	0	1	1	1	0	1	1	0	1	0	2	2	2	0	2	4	3	7	0	0	0	2	0	2	3	1	4	5	1	6	0	0	0	0	1	1	0	1	1	0	0	0	0	0	0	0	0	0
Gandaki	Mustang	Municipality	0	0	0	0	0	0	0	0	0	0	0	0	0	0	0	0	0	0	0	0	0	0	0	0	0	0	0	0	0	0	0	0	0	0	0	0	0	0	0	0	0	0	0	0	0	0	0	0
Gandaki	Mustang	Lomanthang Rural Municipality	0	0	0	0	0	0	1	0	1	0	0	0	0	0	0	1	0	1	0	0	0	0	0	0	0	0	0	0	0	0	0	0	0	0	0	0	0	0	0	0	0	0	0	0	0	0	0	0
Gandaki	Mustang	Thasang Rural Municipality	0	0	0	1	2	3	0	0	0	0	0	0	0	1	1	1	3	4	0	0	0	1	0	1	0	1	1	1	1	2	0	0	0	0	0	0	0	0	0	0	0	0	0	1	1	0	1	1
Gandaki	Myagdi	Annapurna Rural Municipality	0	0	0	0	0	0	0	0	0	0	0	0	0	0	0	0	0	0	0	0	0	0	0	0	0	0	0	0	0	0	0	0	0	0	0	0	0	0	0	0	0	0	0	0	0	0	0	0
Gandaki	Myagdi	Beni Municipality	3	3	6	7	2	9	2	6	8	4	1	5	0	3	3	16	15	31	1	4	5	2	1	3	2	3	5	5	8	13	1	3	4	3	2	5	4	5	9	2	2	4	0	1	1	2	3	5
Gandaki	Myagdi	Dhawalagiri Rural Municipality	0	0	0	0	0	0	1	3	4	4	1	5	0	0	0	5	4	9	2	1	3	0	1	1	0	0	0	2	2	4	0	0	0	0	0	0	0	0	0	0	0	0	0	0	0	0	0	0
Gandaki	Myagdi	Malika Rural Municipality	6	9	15	4	2	6	4	5	9	0	3	3	8	6	14	22	25	47	4	9	13	7	8	15	3	6	9	14	23	37	3	5	8	3	1	4	6	6	12	0	1	1	0	0	0	0	1	1
Gandaki	Myagdi	Mangala Rural Municipality	1	0	1	0	1	1	1	1	2	0	0	0	0	0	0	2	2	4	0	0	0	2	0	2	0	0	0	2	0	2	1	0	1	0	0	0	1	0	1	1	0	1	0	0	0	1	0	1
Gandaki	Myagdi	Raghuganga Rural Municipality	0	0	0	0	0	0	0	0	0	1	0	1	0	0	0	1	0	1	0	2	2	0	0	0	0	0	0	0	2	2	0	0	0	0	0	0	0	0	0	0	0	0	0	0	0	0	0	0
Gandaki	Parbat	Bihadi Rural Municipality	4	0	4	1	2	3	1	1	2	4	0	4	1	0	1	11	3	14	0	1	1	1	2	3	1	2	3	2	5	7	2	1	3	0	3	3	2	4	6	0	3	3	1	0	1	1	3	4
Gandaki	Parbat	Jaljala Rural Municipality	3	1	4	1	3	4	1	2	3	3	3	6	0	1	1	8	10	18	0	1	1	0	0	0	0	0	0	0	1	1	1	0	1	0	0	0	1	0	1	0	0	0	0	0	0	0	0	0
Gandaki	Parbat	Kushma Municipality	13	11	24	10	16	26	6	2	8	8	3	11	4	15	19	41	47	88	4	5	9	5	10	15	6	3	9	15	18	33	6	4	10	5	8	13	11	12	23	6	6	12	3	3	6	9	9	18
Gandaki	Parbat	Mahashila Rural Municipality	0	0	0	0	0	0	0	0	0	0	0	0	0	0	0	0	0	0	0	0	0	0	0	0	0	0	0	0	0	0	0	0	0	0	0	0	0	0	0	0	0	0	0	0	0	0	0	0
Gandaki	Parbat	Modi Rural Municipality	0	0	0	0	0	0	1	1	2	3	0

Total Number of Madheshi students in all types of schools

Province Name	District	Local Level Name	G1			G2			G3			G4			G5			G1-5			G6			G7			G8			G6-8			G9			G10			G9-10			G11			G12			G11-12		
			Girls	Boys	Total	Girls	Boys	Total	Girls	Boys	Total	Girls	Boys	Total	Girls	Boys	Total	Girls	Boys	Total	Girls	Boys	Total	Girls	Boys	Total	Girls	Boys	Total	Girls	Boys	Total	Girls	Boys	Total	Girls	Boys	Total	Girls	Boys	Total	Girls	Boys	Total	Girls	Boys	Total	Girls	Boys	Total
Gandaki	Baglung	Dhorpatan Municipality	12	4	16	3	3	6	4	1	5	1	4	5	9	1	10	29	13	42	1	1	2	1	0	1	1	2	3	3	3	6	3	1	4	3	1	4	6	2	8	2	1	3	1	1	2	3	2	5
Gandaki	Baglung	Galkot Municipality	14	12	26	12	5	17	7	6	13	10	9	19	2	6	8	45	38	83	4	4	8	5	3	8	7	6	13	16	13	29	4	8	12	6	9	15	10	17	27	1	5	6	7	2	9	8	7	15
Gandaki	Baglung	Jaimuni Municipality	1	0	1	3	0	3	1	2	3	2	2	4	0	0	0	7	4	11	2	3	5	0	1	1	0	2	2	2	6	8	0	1	1	1	0	1	1	1	2	0	1	1	3	0	3	3	1	4
Gandaki	Baglung	Kanthekhola Rural Municipality	2	0	2	0	0	0	1	0	1	0	0	0	0	0	0	3	0	3	0	0	0	0	0	0	0	0	0	0	0	0	0	0	0	0	0	0	0	0	0	0	0	0	0	0	0	0	0	0
Gandaki	Baglung	Nisikhola Rural Municipality	1	0	1	1	0	1	0	0	0	1	0	1	1	0	1	4	0	4	0	0	0	0	0	0	0	0	0	0	0	0	1	1	2	0	0	0	1	1	2	0	0	0	0	0	0	0	0	0
Gandaki	Baglung	Taman Khola Rural Municipality	1	0	1	1	0	1	0	0	0	0	0	0	0	0	0	2	0	2	0	0	0	0	0	0	0	0	0	0	0	0	0	0	0	0	0	0	0	0	0	0	0	0	0	0	0	0	0	0
Gandaki	Baglung	Tara Khola Rural Municipality	0	0	0	0	0	0	0	0	0	0	0	0	0	0	0	0	0	0	0	0	0	1	0	1	0	0	0	1	0	1	0	0	0	0	0	0	0	0	0	0	0	0	1	0	1	1	0	1
Gandaki	Nawalpur	Baudikali Rural Municipality	0	0	0	0	0	0	0	1	1	0	1	1	0	0	0	0	2	2	0	0	0	0	2	2	1	0	1	1	2	3	0	0	0	1	0	1	1	0	1	0	0	0	0	1	1	0	1	1
Gandaki	Nawalpur	Binayi Triberii Rural Municipality	32	20	52	27	16	43	20	24	44	29	21	50	27	14	41	135	95	230	27	24	51	25	18	43	21	9	30	73	51	124	21	20	41	25	21	46	46	41	87	7	1	8	4	9	13	11	10	21
Gandaki	Nawalpur	Bulingtar Rural Municipality	1	0	1	0	0	0	0	0	0	0	0	0	0	0	0	1	0	1	0	1	1	0	0	0	0	1	1	0	2	2	2	0	2	1	0	1	3	0	3	0	0	0	0	0	0	0	0	0
Gandaki	Nawalpur	Devchuli Municipality	43	45	88	30	52	82	35	45	80	48	44	92	31	34	65	187	220	407	28	33	61	31	28	59	31	35	66	90	96	186	27	49	76	33	21	54	60	70	130	29	12	41	17	18	35	46	30	76
Gandaki	Nawalpur	Gaidakot Municipality	32	25	57	30	39	69	33	39	72	17	35	52	30	36	66	142	174	316	27	30	57	27	24	51	29	19	48	83	73	156	22	21	43	24	21	45	46	42	88	27	45	72	31	34	65	58	79	137
Gandaki	Nawalpur	Hupsekot Rural Municipality	12	12	24	5	8	13	11	11	22	5	11	16	13	11	24	46	53	99	8	8	16	4	11	15	10	4	14	22	23	45	11	6	17	13	6	19	24	12	36	5	10	15	3	8	11	8	18	26
Gandaki	Nawalpur	Kawaswoti Municipality	108	144	252	100	123	223	126	129	255	116	103	219	119	117	236	569	616	1185	97	111	208	101	116	217	110	126	236	308	353	661	118	113	231	107	116	223	225	229	454	66	57	123	71	57	128	137	114	251
Gandaki	Nawalpur	Madhyabindu Municipality	77	86	163	93	69	162	96	79	175	72	88	160	64	95	159	402	417	819	80	83	163	72	43	115	65	57	122	217	183	400	50	60	110	62	58	120	112	118	230	34	41	75	47	42	89	81	83	164
Karnali	Rukum Paschim	Aathbiskot Municipality	1	0	1	5	2	7	1	0	1	0	2	2	0	0	0	7	4	11	3	0	3	2	1	3	0	1	1	5	2	7	1	2	3	2	2	4	3	4	7	0	0	0	2	0	2	2	0	2
Karnali	Rukum Paschim	Banphikot Rural Municipality	0	0	0	0	0	0	0	1	1	0	0	0	0	0	0	0	1	1	0	0	0	0	0	0	0	0	0	0	0	0	0	0	0	0	0	0	0	0	0	0	0	0	0	0	0	0	0	0
Karnali	Rukum Paschim	Chaurjahari Municipality	1	0	1	0	0	0	1	0	1	2	0	2	0	1	1	4	1	5	1	1	2	2	0	2	0	0	0	3	1	4	2	3	5	0	0	0	2	3	5	0	1	1	0	0	0	0	1	1
Karnali	Rukum Paschim	Musikot Municipality	0	0	0	1	0	1	0	0	0	1	0	1	0	0	0	2	0	2	0	1	1	0	1	1	0	0	0	0	2	2	0	1	1	0	1	1	0	2	2	0	0	0	1	0	1	1	0	1
Karnali	Rukum Paschim	Sani Bheri Rural Municipality	0	0	0	0	0	0	0	0	0	0	0	0	0	0	0	0	0	0	0	0	0	1	0	1	0	0	0	1	0	1	0	0	0	0	0	0	0	0	0	0	0	0	0	0	0	0	0	0
Karnali	Rukum Paschim	Tribeni Rural Municipality	0	0	0	0	1	1	0	0	0	0	0	0	0	0	0	0	1	1	0	0	0	0	0	0	0	1	1	0	1	1	0	0	0	0	0	0	0	0	0	1	0	1	0	0	0	1	0	1
Karnali	Salyan	Bagchaur Municipality	0	0	0	1	0	1	0	0	0	0	0	0	2	1	3	3	1	4	0	0	0	0	1	1	0	0	0	0	1	1	1	1	2	0	1	1	1	2	3	0	1	1	0	0	0	0	1	1
Karnali	Salyan	Bangad Kupinde Municipality	2	3	5	0	1	1	1	0	1	2	2	4	3	3	6	8	9	17	1	0	1	1	0	1	4	5	9	6	5	11	1	0	1	0	0	0	1	0	1	0	0	0	1	0	1	1	0	1
Karnali	Salyan	Chhatreshwori Rural Municipality	1	0	1	2	1	3	2	1	3	0	1	1	2	0	2	7	3	10	2	0	2	0	0	0	0	0	0	2	0	2	0	0	0	0	0	0	0	0	0	1	1	2	1	0	1	2	1	3
Karnali	Salyan	Darma Rural Municipality	0	0	0	2	2	4	1	0	1	1	1	2	0	0	0	4	3	7	1	0	1	0	1	1	2	0	2	3	1	4	0	0	0	0	0	0	0	0	0	0	0	0	0	0	0	0	0	0
Karnali	Salyan	Kalimati Rural Municipality	1	3	4	2	2	4	1	1	2	1	2	3	1	0	1	6	8	14	3	1	4	1	0	1	1	0	1	5	1	6	1	0	1	0	1	1	1	1	2	0	0	0	0	0	0	0	0	0
Karnali	Salyan	Kapurkot Rural Municipality	0	0	0	0	0	0	0	0	0	0	0	0	0	0	0	0	0	0	0	0	0	0	0	0	0	0	0	0	0	0	0	0	0	0	0	0	0	0	0	0	0	0	0	1	1	0	1	1
Karnali	Salyan	Kumakh Rural Municipality	0	0	0	1	0	1	0	0	0	0	0	0	0	0	0	1	0	1	0	0	0	0	2	2	0	0	0	0	2	2	1	0	1	0	0	0	1	0	1	0	0	0	0	0	0	0	0	0
Karnali	Salyan	Sharada Municipality	2	2	4	0	1	1	1	0	1	0	2	2	4	0	4	7	5	12	3	1	4	1	2	3	2	4	6	6	7	13	2	2	4	3	1	4	5	3	8	7	4	11	0	3	3	7	7	14
Karnali	Salyan	Siddha Kumakh Rural Municipality	0	0	0	0	0	0	1	0	1	0	0	0	0	1	1	1	1	2	0	0	0	0	0	0	1	0	1	1	0	1	0	0	0	0	0	0	0	0	0	0	0	0	0	0	0	0	0	0
Karnali	Salyan	Tribeni Rural Municipality	0	0	0	0	0	0	0	0	0	1	1	2	0	0	0	1	1	2	0	1	1	1	0	1	0	0	0	1	1	2	1	1	2	2	2	4	3	3	6	0	0	0	0	0	0	0	0	0
Karnali	Surkhet	Barahatal Rural Municipality	1	0	1	0	0	0	1	1	2	0	3	3	2	0	2	4	4	8	0	2	2	0	0	0	2	4	6	2	6	8	0	0	0	0	0	0	0	0	0	1	0	1	1	0	1	2	0	2
Karnali	Surkhet	Bheriganga Municipality	3	1	4	5	4	9	8	7	15	2	3	5	3	5	8	21	20	41	3	1	4	2	4	6	4	4	8	9	9	18	2	6	8	5	4	9	7	10	17	0	1	1	0	0	0	0	1	1
Karnali	Surkhet	Birendranagar Municipality	29	41	70	34	43	77	45	43	88	37	41	78	34	40	74	179	208	387	34	43	77	33	32	65	30	33	63	97	108	205	36	43	79	35	34	69	71	77	148	21	33	54	23	21	44	44	54	98
Karnali	Surkhet	Chaukune Rural Municipality	1	0	1	0	0	0	2	0	2	1	0	1	0	1	1	4	1	5	0	0	0	0	2	3	1	2	3	2	4	6	1	1	2	2	1	3	3	2	5	0	0	0	2	1	3	2	1	3
Karnali	Surkhet	Chingad Rural Municipality	6	4	10	3	3	6	5	4	9	3	1	4	7	0	7	24	12	36	3	0	3	1	1	2	3	0	3	7	1	8	0	4	4	2	2	4	2	6	8	1	0	1	3	0	3	4	0	4
Karnali	Surkhet	Gurbhakot Municipality	1	1	2	1	3	4	1	1	2	1	2	3	2	2	4	6	9	15	2	2	4	2	7	9	1	1	2	5	10	15	2	2	4	0	3	3	2	5	7	2	0	2	2	3	5	4	3	7
Karnali	Surkhet	Lekbesi Municipality	3	0	3	1	5	6	4	6	10	1	0	1	4	1	5	13	12	25	1	1	2	2	3	5	5	0	5	8	4	12	2	2	4	3	1	4	5	3	8	0	0	0	1	3	4	1	3	4
Karnali	Surkhet	Panchpuri Municipality	5	1	6	2	1	3	4	7	11	0	1	1	5	6	11	16	16	32	1	4	5	3	2	5	4	1	5	8	7	15	2	3	5	2	0	2	4	3	7	1	1	2	1	1	2	2	2	4
Karnali	Surkhet	Simta Rural Municipality	28	29	57	16	12	28	16	20	36	23	26	49	12	18	30	95	105	200	24	14	38	9	15	24	21	14	35	54	43	97	24	19	43	19	17	36	43	36	79	24	8	32	10	16	26	34	24	58
Karnali	Dailekh	Aathabis Municipality	0	0	0	0	0	0	0	0	0	1	0	1	2	0	2	3	0	3	1	0	1	0	0	0	1	1	2	2	1	3	0	0	0	4	0	4	4	0	4	0	1	1	0	0	0	0	1	1
Karnali	Dailekh	Bhagawatimai Rural Municipality	10	9	19	10	4	14	12	7	19	8	16	24	12	5	17	52	41	93	20	9	29	11	16	27	14	7	21	45	32	77	12	6	18	12	6	18	24	12	36	10	1	11	4	3	7	14	4	18
Karnali	Dailekh	Bhairabi Rural Municipality	2	9	11	2	2	4	4	2	6	4	2	6	8	4	12	20	19	39	10	4	14	5	9	14	5	6	11	20	19	39	4	8	12	0	5	5	4	13	17	3	0	3	2	0	2	5	0	5
Karnali	Dailekh	Chamunda Bindrasaini Municipality	3	2	5	4	6	10	5	1	6	4	1	5	4	1	5	20	11	31	0	0	0	1	0	1	2	1	3	3	1	4	0	1	1	1	1	2	1	2	3	1	0	1	0	0	0	1	0	1
Karnali	Dailekh	Dullu Municipality	2	4	6	6	4	10	2	5	7	7	4	11	5	5	10	22	22	44	11	8	19	7	9	16	5	6	11	23	23	46	9	4	13	12	8	20	21	12	33	4	2	6	5	2	7	9	4	13
Karnali	Dailekh	Dungeshwor Rural Municipality	2	1	3	0	1	1	3	1	4	0	2	2	0	1	1	5	6	11	5	2	7	0	0	0	2	0	2	7	2	9	3	0	3	1	2	3	4	2	6	2	0	2	0	0	0	2	0	2
Karnali	Dailekh	Gurans Rural Municipality	0	2	2	0	0	0	0	0	0	1	0	1	0	0	0	1	2	3	0	1	1	1	2	3	0	2	2	1	5	6	2	1	3	2	3	5	4	4	8	1	1	2	0	0	0	1	1	2
Karnali	Dailekh	Mahabu Rural Municipality	10	22	32	21	11	32	20	11	31	9	8	17	14	12	26	74	64	138	5	12	17	14	20	34	13	16	29	32	48	80	24	12	36	10	9	19	34	21	55	6	7	13	12	6	18	18	13	31
Karnali	Dailekh	Narayan Municipality	5	8	13	8	10	18	15	20	35	15	5	20	11	7	18	54	50	104	5	6	11	4	6	10	11	8	19	20	20	40	4	10	14	7	6	13	11	16	27	5	8	13	6	1	7	11	9	20
Karnali	Dailekh	Naumule Rural Municipality	5	11	16	11	7	18	10	6	16	12	5	17	6	9	15	44	38	82	8	3	11	5	8	13	11	8	19	24	19	43	8	5	13	7	9	16	15	14	29	4	2	6	3	4	7	7	6	13
Karnali	Dailekh	Thantikandh Rural Municipality	0	0	0	0	0	0	1	0	1	0	0	0	0	0	0	1	0	1	2	0	2	0	0	0	0	2	2	2	2	4	1	0	1	0	0	0	1	0	1	1	0	1	0	0	0	1	0	1
Karnali	Jajarkot	Barekot Rural Municipality	60	63	123	53	53	106	57	50	107	47	34	81	52	48	100	269	248	517	41	31	72	56	45	101	36	34	70	133	110	243	47	49	96	41	32	73	88	81	169	34	43	77	22	24	46	56	67	123
Karnali	Jajarkot	Bheri Municipality	9	13	22	8	7	15	9	13	22	16	8	24	9	12	21	51	53	104	4	7	11	8	11	19	9	8	17	21	26	47	10	9	19	7	12	19	17	21	38	4	4	8	6	4	10	10	8	18
Karnali	Jajarkot	Chhedagad Municipality	27	17	44	23	18	41	16	20	36	21	13	34	20	12	32	107	80	187	24	13	37	24	25	49	24	24	48	72	62	134	37	20	57	31	22	53	68	42	110	16	19	35	21	16	37	37	35	72
Karnali	Jajarkot	Junichande Rural Municipality	16	27	43	20	14	34	17	18	35	10	12	22	10	14	24	73	85	158	8	8	16	9	9	18	13	14	27	30	31	61	20	10	30	10	6	16	30	16	46	4	8	12	4	5	9	8	13	21
Karnali	Jajarkot	Kuse Rural Municipality	103	108	211	85	94	179	84	86	170	63	78	141	72	75	147	407	441	848	72	57	129	64	70	134	81	63	144	217	190	407	74	99	173	67	60	127	141	159	300	65	46	111	54	59	113	119	105	224
Karnali	Jajarkot	Nalagad Municipality	53	48	101	46	30	76	40	34	74	31	26	57	35	29	64	205	167	372	24	25	49	27	30	57	22	25	47	73	80	153	36	46	82	26	21	47	62	67	129	9	9	18	20	16	36	29	25	54
Karnali	Jajarkot	Shibalaya Rural Municipality	6	10	16	9	9	18	7	9	16	9	7	16	16	10	26	47	45	92	4	4	8	7	8	15	7	5	12	18	17	35	7	4	11	13	5	18	20	9	29	4	3	7	3	4	7	7	7	14
Karnali	Dolpa	Chharka Tangsong Rural Municipality	0	0	0	0	0	0	0	0	0	0	0	0	0	0	0	0	0	0	0	0	0	0	0	0	0	0	0	0	0	0	0	0	0	0	0	0	0	0	0	0	0	0	0	0	0	0	0	0
Karnali	Dolpa	Dolpo Buddha Rural Municipality	0	0	0	0	0	0	0	0	0	0	0	0	0	0	0	0	0	0	0	0	0	0	0	0	0	0	0	0	0	0	0	0	0	0	0	0	0	0	0	0	0	0	0	0	0	0	0	0
Karnali	Dolpa	Jagadulla Rural Municipality	0	0	0	0	0	0	0	0	0	0	0	0	0	0	0	0	0	0	0	0	0	0	0	0	0	0	0	0	0	0	0	0	0	0	0	0	0	0	0	0	0	0	0	1	1	0	1	1
Karnali	Dolpa	Kaike Rural Municipality	0	0	0	0	0	0	0	0	0	0	0	0	0	0	0	0	0	0	0	0	0	0	0	0	0	0	0	0	0	0	0	0	0	0	0	0	0	0	0	0	0	0	0	0	0	0	0	0
Karnali	Dolpa	Mudkechula Rural Municipality	2	7	9	3	2	5	2	6	8	2	3	5	2	3	5	11	21	32	4	3	7	0	6	6	2	4	6	6	13	19	4	2	6	3	4	7	7	6	13	4	2	6	0	0	0	4	2	6
Karnali	Dolpa	Shey Phoksundo Rural Municipality	0	0	0	0	0	0	0	0	0	0	0	0	0	0	0	0	0	0	0	0	0	0	0	0	0	0	0	0	0	0	0	0	0	0	0	0	0	0	0	0	0	0	0	0	0	0	0	0
Karnali	Dolpa	Thuli Bheri Municipality	0	0	0	0	0	0	0	0	0	0	0	0	0	0	0	0	0	0	0	0	0	0	0	0	0	0	0	0	0	0	2	1	3	0	0	0	2	1	3	0	0	0	1	0	1	1	0	1
Karnali	Dolpa	Tripurasundari Municipality	0	0	0	0	0	0	0	0	0	0	0	0	0	0	0	0	0	0	0	0	0	0	0	0	0	0	0	0	0	0	0	0	0	0	0	0	0	0	0	0	0	0	0	0	0	0	0	0
Karnali	Jumla	Chandannath Municipality	2	0	2	1	1	2	0	0	0	2	0	2	0	0	0	5	1	6	2	2	4	4	2	6	0	0	0	6	4	10	3	2	5	2	2	4	5	4	9	0	0	0	2	1	3	2	1	3
Karnali	Jumla	Guthichaur Rural Municipality	0	0	0	0	0	0	0	0	0	0	0	0	0	0	0	0	0	0	0	0	0	0	0	0	0	0	0	0	0	0	1	0	1	0	0	0	1	0	1	0	0	0	0	0	0	0	0	0
Karnali	Jumla	Hima Rural Municipality	0	0	0	0	0	0	0	1	1	0	0	0	0	0	0	0	1	1	0	0	0	1	0	1	0	0	0	1	0	1	0	0	0	0	0	0	0	0	0	0	0	0	0	0	0	0	0	0
Karnali	Jumla	Kanakasundari Rural Municipality	2	1	3	0	0	0	0	0	0	0	0	0	0	0	0	2	1	3	1	0	1	0	0	0	1	0	1	2	0	2	1	0	1	1	0	1	2	0	2	0	0	0	0	0	0	0	0	0
Karnali	Jumla	Patrasi Rural Municipality	0	0	0	0	0	0	0	0	0	0	0	0	0	0	0	0	0	0	0	0	0	0	0	0	0	0	0	0	0	0	0	0	0	0	0	0	0	0	0	0	0	0	0	0	0	0	0	0
Karnali	Jumla	Sinja Rural Municipality	3	3	6	2	1	3	1	0	1	0	3	3	1	2

Total Number of Madheshi students in all types of schools

Province Name	District	Local Level Name	G1			G2			G3			G4			G5			G1-5			G6			G7			G8			G6-8			G9			G10			G9-10			G11			G12			G11-12		
			Girls	Boys	Total	Girls	Boys	Total	Girls	Boys	Total	Girls	Boys	Total	Girls	Boys	Total	Girls	Boys	Total	Girls	Boys	Total	Girls	Boys	Total	Girls	Boys	Total	Girls	Boys	Total	Girls	Boys	Total	Girls	Boys	Total	Girls	Boys	Total	Girls	Boys	Total	Girls	Boys	Total	Girls	Boys	Total
Karnali	Kalikot	Pachaljharana Rural Municipality	3	3	6	0	0	0	0	0	0	0	1	1	0	0	0	3	4	7	0	1	1	1	0	1	0	0	0	1	1	2	0	0	0	0	0	0	0	0	0	0	0	0	0	1	1	0	1	1
Karnali	Kalikot	Palata Rural Municipality	1	0	1	0	2	2	3	2	5	1	1	2	3	2	5	8	7	15	3	2	5	3	2	5	1	1	2	7	5	12	12	1	13	4	1	5	16	2	18	0	1	1	1	2	3	1	3	4
Karnali	Kalikot	Raskot Municipality	0	1	1	0	0	0	1	0	1	1	0	1	0	3	3	2	4	6	0	0	0	0	0	0	0	1	1	0	1	1	2	2	4	1	0	1	3	2	5	0	0	0	0	1	1	0	1	1
Karnali	Kalikot	Sanni Triberi Rural Municipality	4	3	7	2	6	8	3	3	6	2	3	5	2	9	11	13	24	37	3	5	8	6	2	8	1	2	3	10	9	19	3	1	4	2	3	5	5	4	9	1	0	1	0	0	0	1	0	1
Karnali	Kalikot	Shubhakalika Rural Municipality	0	0	0	1	3	4	0	0	0	0	1	1	0	1	1	1	5	6	0	0	0	0	1	1	0	2	2	0	3	3	0	0	0	0	2	2	0	2	2	0	0	0	0	0	0	0	0	0
Karnali	Kalikot	Tilagufa Municipality	0	1	1	1	0	1	0	1	1	1	1	2	0	1	1	2	4	6	0	0	0	1	0	1	2	0	2	3	0	3	1	1	2	0	2	2	1	3	4	0	0	0	4	2	6	4	2	6
Karnali	Mugu	Chhayanath Rara Municipality	1	0	1	0	1	1	0	0	0	0	0	0	0	0	0	1	1	2	0	0	0	1	0	1	0	0	0	1	0	1	1	0	1	0	1	1	1	1	2	0	0	0	0	0	0	0	0	0
Karnali	Mugu	Khatyad Rural Municipality	2	7	9	3	2	5	2	7	9	3	3	6	1	1	2	11	20	31	12	6	18	5	3	8	3	1	4	20	10	30	1	2	3	3	4	7	4	6	10	2	1	3	1	4	5	3	5	8
Karnali	Mugu	Mugum Karmarong Rural Municipality	0	0	0	0	0	0	0	0	0	0	0	0	0	0	0	0	0	0	0	0	0	0	0	0	0	0	0	0	0	0	0	0	0	0	0	0	0	0	0	0	0	0	0	0	0	0	0	0
Karnali	Mugu	Soru Rural Municipality	4	1	5	1	1	2	2	3	5	1	1	2	0	1	1	8	7	15	1	0	1	1	1	2	0	0	0	2	1	3	0	0	0	0	0	0	0	0	0	0	0	0	1	0	1	1	0	1
Karnali	Humla	Adanchuli Rural Municipality	32	16	48	6	3	9	13	7	20	5	4	9	6	2	8	62	32	94	2	5	7	5	3	8	4	7	11	11	15	26	8	12	20	6	3	9	14	15	29	6	0	6	3	3	6	9	3	12
Karnali	Humla	Chankheli Rural Municipality	1	3	4	1	3	4	2	4	6	1	4	5	2	3	5	7	17	24	1	4	5	2	2	4	1	2	3	4	8	12	3	2	5	1	2	3	4	4	8	0	0	0	1	5	6	1	5	6
Karnali	Humla	Kharpunath Rural Municipality	2	1	3	1	3	4	2	2	4	4	3	7	2	5	7	11	14	25	3	2	5	0	1	1	2	2	4	5	5	10	2	0	2	0	4	4	2	4	6	0	0	0	0	0	0	0	0	0
Karnali	Humla	Namkha Rural Municipality	0	0	0	0	0	0	0	0	0	0	0	0	0	0	0	0	0	0	0	0	0	0	0	0	0	1	1	0	1	1	0	0	0	0	0	0	0	0	0	0	0	0	0	0	0	0	0	0
Karnali	Humla	Sarkegad Rural Municipality	3	1	4	1	1	2	3	3	6	3	3	6	5	2	7	15	10	25	1	2	3	4	6	10	3	1	4	8	9	17	2	2	4	2	2	4	4	4	8	2	1	3	2	0	2	4	1	5
Karnali	Humla	Simkot Rural Municipality	8	3	11	6	10	16	7	5	12	5	10	15	5	2	7	31	30	61	8	2	10	11	6	17	5	7	12	24	15	39	13	6	19	2	9	11	15	15	30	2	2	4	4	2	6	6	4	10
Karnali	Humla	Tanjakot Rural Municipality	0	1	1	0	0	0	1	0	1	0	0	0	0	0	0	1	1	2	0	0	0	0	0	0	0	0	0	0	0	0	0	0	0	2	2	4	2	2	4	0	0	0	1	0	1	1	0	1
Lumbini	Gulmi	Chandrakot Rural Municipality	15	7	22	2	3	5	3	2	5	1	0	1	2	1	3	23	13	36	1	0	1	1	0	1	2	0	2	4	0	4	1	2	3	0	0	0	1	2	3	1	1	2	2	0	2	3	1	4
Lumbini	Gulmi	Chhatrakot Rural Municipality	2	1	3	1	0	1	0	0	0	0	1	1	0	0	0	3	2	5	0	1	1	3	1	4	0	1	1	3	3	6	1	0	1	1	0	1	2	0	2	0	0	0	1	0	1	1	0	1
Lumbini	Gulmi	Dhurkot Rural Municipality	2	4	6	1	1	2	7	3	10	3	3	6	1	2	3	14	13	27	3	4	7	7	4	11	0	3	3	10	11	21	0	5	5	2	2	4	2	2	4	1	0	1	0	3	3	1	3	4
Lumbini	Gulmi	Gulmidurbar Rural Municipality	1	6	7	1	0	1	0	1	1	1	0	1	0	1	1	3	8	11	0	0	0	0	0	0	0	0	0	0	0	0	0	1	1	0	1	1	0	2	2	0	0	0	0	0	2	0	2	2
Lumbini	Gulmi	Isma Rural Municipality	26	11	37	9	16	25	11	7	18	0	2	2	10	10	20	56	46	102	10	8	18	7	3	10	4	8	12	21	19	40	6	0	6	5	0	5	11	0	11	2	1	3	4	1	5	6	2	8
Lumbini	Gulmi	Kaligandaki Rural Municipality	0	1	1	0	2	2	1	0	1	2	0	2	0	0	0	3	3	6	1	2	3	0	2	2	0	0	0	1	4	5	1	0	1	1	0	1	2	0	2	0	0	0	0	4	4	0	4	4
Lumbini	Gulmi	Madane Rural Municipality	1	1	2	3	3	6	2	2	4	2	3	5	1	0	1	9	9	18	0	5	5	0	2	2	2	0	2	2	7	9	1	0	1	3	1	4	4	1	5	0	0	0	0	0	0	0	0	0
Lumbini	Gulmi	Malika Rural Municipality	3	1	4	3	0	3	2	1	3	2	1	3	2	1	3	12	4	16	1	4	5	0	3	3	0	0	0	1	7	8	0	1	1	1	1	2	1	2	3	1	0	1	0	1	1	1	1	2
Lumbini	Gulmi	Musikot Municipality	4	2	6	3	7	10	5	2	7	5	2	7	3	1	4	20	14	34	2	2	4	2	1	3	2	2	4	6	5	11	2	8	10	4	3	7	6	11	17	4	2	6	2	0	2	6	2	8
Lumbini	Gulmi	Resunga Municipality	5	4	9	1	2	3	1	4	5	2	5	7	5	5	10	14	20	34	1	1	2	4	4	8	1	2	3	6	7	13	3	1	4	3	1	4	6	2	8	0	2	2	1	1	2	1	3	4
Lumbini	Gulmi	Rurukshetra Rural Municipality	0	4	4	0	1	1	7	2	9	1	3	4	1	2	3	9	12	21	4	0	4	6	5	11	1	0	1	11	5	16	1	0	1	0	2	2	1	2	3	2	1	3	1	1	2	3	2	5
Lumbini	Gulmi	Satyawati Rural Municipality	2	1	3	0	0	0	0	0	0	3	0	3	0	1	1	5	2	7	1	1	2	0	0	0	1	0	1	2	1	3	1	1	2	3	2	5	4	3	7	1	1	2	3	1	4	4	2	6
Lumbini	Palpa	Bagnaskali Rural Municipality	0	1	1	0	0	0	2	1	3	0	0	0	1	0	1	3	2	5	0	0	0	0	0	0	0	0	0	0	0	0	0	0	0	0	0	0	0	0	0	0	0	0	0	0	0	0	0	0
Lumbini	Palpa	Mathagadhi Rural Municipality	1	0	1	0	2	2	0	2	2	0	0	0	0	0	0	1	4	5	0	0	0	0	0	0	0	0	0	0	0	0	0	0	0	0	0	0	0	0	0	0	0	0	0	0	0	0	0	0
Lumbini	Palpa	Nisdi Rural Municipality	1	1	2	0	0	0	0	0	0	0	0	0	0	0	0	1	1	2	1	0	1	1	1	2	0	1	1	2	2	4	0	0	0	0	0	0	0	0	0	0	0	0	0	0	0	0	0	0
Lumbini	Palpa	Purbakhola Rural Municipality	1	0	1	0	0	0	0	0	0	0	0	0	0	0	0	1	0	1	0	1	1	0	0	0	0	0	0	1	1	0	0	0	0	0	0	0	0	0	0	0	0	0	0	1	1	0	1	1
Lumbini	Palpa	Rainadevi Chhahara Rural Municipality	3	1	4	2	0	2	2	2	4	1	0	1	2	1	3	10	4	14	1	2	3	2	1	3	4	0	4	7	3	10	2	0	2	1	3	4	3	3	6	0	1	1	1	4	5	1	5	6
Lumbini	Palpa	Rambha Rural Municipality	1	0	1	0	2	2	0	0	0	1	0	1	0	0	0	2	2	4	0	1	1	0	0	0	0	1	1	0	2	2	2	0	2	0	1	1	2	1	3	0	0	0	0	0	0	0	0	0
Lumbini	Palpa	Rampur Municipality	12	5	17	6	6	12	3	9	12	6	5	11	4	6	10	31	31	62	2	11	13	5	8	13	8	7	15	15	26	41	5	4	9	5	5	10	10	9	19	3	1	4	3	1	4	6	2	8
Lumbini	Palpa	Ribdikot Rural Municipality	1	1	2	1	0	1	2	1	3	1	0	1	0	0	0	5	2	7	2	0	2	0	0	0	1	0	1	3	0	3	1	2	3	0	0	0	1	2	3	1	2	3	1	0	1	2	2	4
Lumbini	Palpa	Tansen Municipality	1	10	11	4	8	12	6	10	16	1	3	4	8	7	15	20	38	58	2	8	10	3	7	10	6	2	8	11	17	28	3	4	7	2	4	6	5	8	13	2	6	8	3	3	6	5	9	14
Lumbini	Palpa	Tinau Rural Municipality	1	0	1	0	0	0	2	0	2	1	1	2	1	0	1	5	1	6	1	3	4	0	0	0	0	2	2	1	5	6	1	0	1	0	1	1	1	1	2	2	0	2	1	0	1	3	0	3
Lumbini	Nawalparasi	Bardaghat Municipality	85	75	160	98	67	165	80	58	138	58	55	113	73	59	132	394	314	708	64	39	103	49	33	82	46	39	85	159	111	270	30	32	62	35	42	77	65	74	139	36	50	86	23	35	58	59	85	144
Lumbini	Nawalparasi	Palhinandan Rural Municipality	362	205	567	340	171	511	320	186	506	302	152	454	278	174	452	1602	888	2490	190	141	331	164	153	317	132	106	238	486	400	886	135	84	219	97	103	200	232	187	419	45	33	78	42	26	68	87	59	146
Lumbini	Nawalparasi	Pratappur Rural Municipality	336	321	657	309	251	560	307	266	573	254	229	483	197	231	428	1403	1298	2701	190	191	381	191	174	365	193	167	360	574	532	1106	168	182	350	124	154	278	292	336	628	131	141	272	83	117	200	214	258	472
Lumbini	Nawalparasi	Ramgram Municipality	305	324	629	336	345	681	334	340	674	298	305	603	272	288	560	1545	1602	3147	264	287	551	230	282	512	246	278	524	740	847	1587	269	257	526	263	240	503	532	497	1029	75	94	169	122	96	218	197	190	387
Lumbini	Nawalparasi	Sarawal Rural Municipality	222	199	421	205	145	350	186	147	333	129	124	253	119	114	233	861	729	1590	112	103	215	117	98	215	127	93	220	356	294	650	121	76	197	103	87	190	224	163	387	57	40	97	42	34	76	99	74	173
Lumbini	Nawalparasi	Sunwal Municipality	67	64	131	80	66	146	48	58	106	59	78	137	54	53	107	308	319	627	62	43	105	60	51	111	48	44	92	170	138	308	52	63	115	63	39	102	115	102	217	53	95	148	54	95	149	107	190	297
Lumbini	Nawalparasi	Susta Rural Municipality	253	225	478	216	173	389	201	202	403	167	178	345	194	155	349	1031	933	1964	113	118	231	114	110	224	132	106	238	359	334	693	89	124	213	93	103	196	182	227	409	52	34	86	54	28	82	106	62	168
Lumbini	Rupandehi	Butwol Sub Metropolitan City	96	90	186	93	69	162	74	67	141	87	78	165	81	84	165	431	388	819	75	81	156	61	86	147	65	69	134	201	236	437	62	75	137	59	86	145	121	161	282	87	149	236	65	116	181	152	265	417
Lumbini	Rupandehi	Devdaha Municipality	70	73	143	88	81	169	84	76	160	88	80	168	74	78	152	404	388	792	72	56	128	63	62	125	57	68	125	192	186	378	75	68	143	42	63	105	117	131	248	37	25	62	20	32	52	57	57	114
Lumbini	Rupandehi	Gaidahawa Rural Municipality	480	383	863	408	347	755	303	291	594	291	285	576	313	312	625	1795	1618	3413	248	243	491	251	225	476	210	215	425	709	683	1392	261	242	503	138	154	292	399	396	795	75	105	180	78	83	161	153	188	341
Lumbini	Rupandehi	Kanchan Rural Municipality	48	53	101	52	52	104	42	68	110	46	63	109	48	65	113	236	301	537	52	56	108	39	55	94	46	66	112	137	177	314	48	78	126	27	52	79	75	130	205	33	50	83	17	29	46	50	79	129
Lumbini	Rupandehi	Kotahimai Rural Municipality	391	366	757	394	338	732	341	311	652	268	239	507	246	216	462	1640	1470	3110	228	214	442	191	188	379	213	194	407	632	596	1228	160	185	345	184	156	340	344	341	685	94	105	199	66	107	173	160	212	372
Lumbini	Rupandehi	Lumbini Sanskritik Municipality	837	565	1402	803	561	1364	705	562	1267	668	511	1179	670	537	1207	3683	2736	6419	473	431	904	384	331	715	327	365	692	1184	1127	2311	288	355	643	101	163	264	389	518	907	88	122	210	111	185	296	199	307	506
Lumbini	Rupandehi	Marchawari Rural Municipality	413	393	806	428	387	815	392	326	718	359	325	684	314	251	565	1906	1682	3588	251	246	497	240	223	463	222	272	494	713	741	1454	235	237	472	159	189	348	394	426	820	104	136	240	70	88	158	174	224	398
Lumbini	Rupandehi	Mayadevi Rural Municipality	445	430	875	474	418	892	413	422	835	380	433	813	331	383	714	2043	2086	4129	247	325	572	261	289	550	269	284	553	777	898	1675	203	241	444	160	194	354	363	435	798	44	48	92	40	47	87	84	95	179
Lumbini	Rupandehi	Omsatiya Rural Municipality	133	126	259	161	144	305	148	111	259	131	97	228	149	95	244	722	573	1295	113	77	190	83	93	176	103	73	176	299	243	542	63	48	111	60	49	109	123	97	220	25	23	48	16	12	28	41	35	76
Lumbini	Rupandehi	Rohini Rural Municipality	366	279	645	352	278	630	357	277	634	330	241	571	308	209	517	1713	1284	2997	209	189	398	211	164	375	195	180	375	615	533	1148	171	159	330	196	167	363	367	326	693	105	109	214	94	83	177	199	192	391
Lumbini	Rupandehi	Sainamaina Municipality	9	15	24	15	24	39	17	22	39	7	19	26	9	21	30	57	101	158	10	18	28	14	18	32	16	9	25	40	45	85	7	16	23	16	11	27	23	27	50	11	16	27	7	13	20	18	29	47
Lumbini	Rupandehi	Sammarimai Rural Municipality	422	254	676	318	192	510	253	195	448	198	168	366	144	133	277	1335	942	2277	198	155	353	185	168	353	148	159	307	531	482	1013	91	101	192	78	77	155	169	178	347	30	48	78	31	53	84	61	101	162
Lumbini	Rupandehi	Shuddhodhan Rural Municipality	114	125	239	110	151	261	128	127	255	109	127	236	106	116	222	567	646	1213	91	82	173	78	91	169	102	91	193	271	264	535	75	59	134	63	76	139	138	135	273	22	24	46	27	42	69	49	66	115
Lumbini	Rupandehi	Siddharthanagar Municipality	293	245	538	284	291	575	278	291	569	261	258	519	245	263	508	1361	1348	2709	243	239	482	217	265	482	241	285	526	701	789	1490	204	313	517	192	248	440	396	561	957	203	422	625	185	346	531	388	768	1156
Lumbini	Rupandehi	Siyari Rural Municipality	226	192	418	222	182	404	159	190	349	154	164	318	191	159	350	952	887	1839	161	156	317	149	163	312	152	146	298	462	465	927	125	152	277	127	132	259	252	284	536	66	82	148	55	54	109	121	136	257
Lumbini	Rupandehi	Tilottama Municipality	83	85	168	66	68	134	77	91	168	84	77	161	66	72	138	376	393	769	74	73	147	101	71	172	62	95	157	237	239	476	58	70	128	56	57	113	114	127	241	45	94	139	58	94	152	103	188	291
Lumbini	Kapilbastu	Banganga Municipality	48	49	97	33	32	65	55	43	98	23	48	71	27	43	70	186	215	401	25	32	57	27	31	58	35	24	59	87	87	174	16	35	51	23	26	49	39	61	100	16	22	38	15	13	28	31	35	66
Lumbini	Kapilbastu	Bijayanagar Rural Municipality	506	466	972	394	410	804	322	361	683	260	296	556	235	250	485	1717	1783	3500	182	193	375	147	110	257	100	108	208	429	411	840	83	95	178	46	54	100	129	149	278	35	63	98	26	37	63	61	100	161
Lumbini	Kapilbastu	Buddhabhumi Municipality	250	187	437	216	191	407	219	183	402	172	176	348	166	144	310	1023	881	1904	133	134	267	139	132	271	118	149	267	390	415	805	104	98	202	70	74	144	174	172	346	26	48	74	27	44	71	53	92	145
Lumbini	Kapilbastu	Kapilvastu Municipality	421	483	904	428	428	856	474	412	886	388	425	813	340	406	746	2051	2154	4205	284	330	614	262	272	534	271	278	549	817	880	1697	215	258	473	151	253	404	366	511	877	63	105	168	36	40	76	99	145	244
Lumbini	Kapilbastu	Krishnanagar Municipality	688	544	1232	497	491	988	483	444	927	395	384	779	336	321	657	2399	2184	4583	216	239	455	198	199	397	167	194	361	581	632	1213	91	135	226	93	99	192	184	234	418	71	42	113	43	59	102	114	101	215
Lumbini	Kapilbastu	Maharajgunj Municipality	711	635	1346	593	531	1124	483	496	979	460	359	819	351	379	730	2598	2400	4998	274	278	552	247	252	499	186	261	447	707	791	1498	152	188	340	131	162	293	283	350	633	62	85	147	42	63	105	104	148	252
Lumbini	Kapilbastu	Mayadevi Rural Municipality	352	371	723	370	391	761	346	338	684	333	313	646	305	278	583	1706	1691	3397	195	227	422	200	168	368	183	174	357	578	569	1147	115	143	258	83	121	204	198	264	462	59	50	109	47	35	82	106	85	191
Lumbini	Kapilbastu	Shivaraj Municipality	397	375	772	351	384	735	289	316	605	236	290	526	188	248	436	1461	1613	3074	146	187	333	98	167	265	109	129	238	353	483	836	98	124	222	68	91	159	166	215	381	41	60	101	28	41	69	69	101	170
Lumbini	Kapilbastu	Suddhodhan Rural Municipality	421	326	747	403	342	745	386	353	739	298	258	556	289	210	499	1797	1489	3286	194	189	383	174	154	328	203	181	384	571	524	1095	178

Total Number of Madheshi students in all types of schools

Province Name	District	Local Level Name	G1			G2			G3			G4			G5			G1-5			G6			G7			G8			G6-8			G9			G10			G9-10			G11			G12			G11-12		
			Girls	Boys	Total	Girls	Boys	Total	Girls	Boys	Total	Girls	Boys	Total	Girls	Boys	Total	Girls	Boys	Total	Girls	Boys	Total	Girls	Boys	Total	Girls	Boys	Total	Girls	Boys	Total	Girls	Boys	Total	Girls	Boys	Total	Girls	Boys	Total	Girls	Boys	Total	Girls	Boys	Total	Girls	Boys	Total
Lumbini	Arghakhanchi	Shitganga Municipality	2	2	4	0	2	2	0	6	6	3	2	5	3	3	6	8	15	23	7	2	9	4	5	9	2	2	4	13	9	22	1	1	2	2	1	3	3	2	5	2	1	3	0	1	1	2	2	4
Lumbini	Pyuthan	Airawati Rural Municipality	5	7	12	5	12	17	4	8	12	5	7	12	5	7	12	24	41	65	9	5	14	7	5	12	3	9	12	19	19	38	10	10	20	13	9	22	23	19	42	5	4	9	7	3	10	12	7	19
Lumbini	Pyuthan	Gaumukhi Rural Municipality	1	0	1	0	0	0	0	1	1	0	0	0	0	0	0	1	1	2	0	1	1	0	0	0	0	0	0	0	1	1	0	0	0	0	0	0	0	0	0	0	0	0	0	0	0	0	0	0
Lumbini	Pyuthan	Jhimruk Rural Municipality	2	0	2	1	0	1	0	1	1	0	2	2	0	1	1	3	4	7	0	0	0	0	0	0	0	1	1	0	1	1	0	2	2	0	2	2	0	4	4	1	2	3	0	0	0	1	2	3
Lumbini	Pyuthan	Mallarani Rural Municipality	0	1	1	0	1	1	0	1	1	0	0	0	2	0	2	2	3	5	0	0	0	0	0	0	1	0	1	1	0	1	0	2	2	0	0	0	0	2	2	0	1	1	0	0	0	0	1	1
Lumbini	Pyuthan	Mandavi Rural Municipality	6	5	11	3	11	14	4	6	10	8	5	13	5	7	12	26	34	60	2	6	8	9	8	17	1	3	4	12	17	29	3	3	6	2	2	4	5	5	10	8	4	12	2	1	3	10	5	15
Lumbini	Pyuthan	Naubahini Rural Municipality	0	0	0	0	0	0	0	0	0	0	0	0	0	0	0	0	0	0	1	0	1	0	0	0	0	0	0	1	0	1	4	0	4	1	0	1	5	0	5	0	0	0	0	0	0	0	0	0
Lumbini	Pyuthan	Pyuthan Municipality	6	12	18	10	10	20	6	5	11	4	5	9	12	4	16	38	36	74	9	4	13	1	0	1	13	2	15	23	6	29	8	6	14	6	2	8	14	8	22	5	3	8	3	3	6	8	6	14
Lumbini	Pyuthan	Sarumarani Rural Municipality	2	7	9	12	4	16	23	12	35	19	4	23	12	9	21	68	36	104	17	8	25	19	8	27	10	11	21	46	27	73	12	8	20	4	5	9	16	13	29	3	5	8	3	3	6	6	8	14
Lumbini	Pyuthan	Sworgadwary Municipality	3	4	7	7	6	13	2	4	6	5	2	7	3	2	5	20	18	38	3	2	5	3	3	6	3	8	11	9	13	22	3	1	4	4	0	4	7	1	8	2	2	4	1	0	1	3	2	5
Lumbini	Rolpa	Gangadev Rural Municipality	0	0	0	0	0	0	0	0	0	0	0	0	0	0	0	0	0	0	0	0	0	0	0	0	0	0	0	0	0	0	0	0	0	0	0	0	0	0	0	0	0	0	0	0	0	0	0	0
Lumbini	Rolpa	Lungri Rural Municipality	0	0	0	0	1	1	0	0	0	0	0	0	0	0	0	0	1	1	0	1	1	0	0	0	0	0	0	0	1	1	0	0	0	0	0	0	0	0	0	0	0	0	0	0	0	0	0	0
Lumbini	Rolpa	Madi Rural Municipality	0	0	0	0	0	0	0	0	0	0	0	0	0	0	0	0	0	0	0	0	0	0	0	0	0	0	0	0	0	0	0	0	0	1	0	1	1	0	1	0	0	0	0	0	0	0	0	0
Lumbini	Rolpa	Paribartan Rural Municipality	0	0	0	0	0	0	0	0	0	0	0	0	0	0	0	0	0	0	0	0	0	0	0	0	0	0	0	0	0	0	0	0	0	0	1	1	0	1	1	0	0	0	0	0	0	0	0	0
Lumbini	Rolpa	Rolpa Municipality	1	0	1	1	1	2	0	0	0	0	0	0	0	2	2	2	3	5	0	1	1	0	0	0	0	1	1	0	2	2	2	0	2	0	0	0	2	0	2	0	0	0	0	0	0	0	0	0
Lumbini	Rolpa	Runtigadi Rural Municipality	0	0	0	0	0	0	0	0	0	0	0	0	0	0	0	0	0	0	1	0	1	0	0	0	0	1	1	1	1	2	2	1	3	0	0	0	2	1	3	0	0	0	0	0	0	0	0	0
Lumbini	Rolpa	Sunchhahari Rural Municipality	0	0	0	0	0	0	0	0	0	0	0	0	0	0	0	0	0	0	0	0	0	0	0	0	0	0	0	0	0	0	0	0	0	0	0	0	0	0	0	0	0	0	0	0	0	0	0	0
Lumbini	Rolpa	Sunil Smriti Rural Municipality	11	3	14	8	4	12	2	1	3	3	6	9	3	5	8	27	19	46	2	0	2	4	5	9	7	7	14	13	12	25	4	6	10	5	2	7	9	8	17	2	1	3	5	4	9	7	5	12
Lumbini	Rolpa	Thawang Rural Municipality	0	0	0	0	0	0	0	0	0	0	0	0	0	0	0	0	0	0	1	0	1	0	0	0	0	0	0	1	0	1	0	0	0	0	0	0	0	0	0	0	0	0	0	0	0	0	0	0
Lumbini	Rolpa	Tribeni Rural Municipality	0	0	0	0	1	1	0	0	0	0	0	0	0	0	0	0	1	1	0	0	0	0	0	0	0	0	0	0	0	0	1	0	1	0	1	1	1	1	2	0	0	0	0	0	0	0	0	0
Lumbini	Rukum Purba	Bhume Rural Municipality	0	0	0	0	0	0	0	0	0	0	0	0	0	0	0	0	0	0	0	0	0	0	0	0	0	0	0	0	0	0	0	0	0	0	0	0	0	0	0	0	1	0	1	0	0	1	0	1
Lumbini	Rukum Purba	Putha Uttarganga Rural Municipality	1	0	1	0	0	0	0	0	0	0	0	0	1	0	1	2	0	2	0	0	0	0	0	0	1	0	1	1	0	1	0	1	1	0	0	0	0	1	1	0	0	0	0	0	0	0	0	0
Lumbini	Rukum Purba	Sisne Rural Municipality	1	0	1	0	0	0	0	1	1	0	0	0	0	0	0	1	1	2	0	0	0	0	2	2	0	1	1	0	3	3	2	1	3	1	3	4	3	4	7	0	0	0	3	0	3	3	0	3
Lumbini	Dang	Babai Rural Municipality	0	3	3	1	0	1	1	0	1	3	3	6	1	1	2	6	7	13	1	0	1	0	0	0	3	1	4	4	1	5	2	0	2	0	2	2	2	2	4	0	0	0	0	1	1	0	1	1
Lumbini	Dang	Banglachuli Rural Municipality	2	2	4	3	2	5	4	1	5	3	1	4	0	3	3	12	9	21	1	2	3	2	3	5	1	1	2	4	6	10	1	4	5	4	1	5	5	5	10	0	0	0	0	0	0	0	0	0
Lumbini	Dang	Dangisharan Rural Municipality	1	0	1	0	1	1	0	0	0	0	0	0	0	0	0	1	1	2	1	0	1	0	0	0	0	0	0	1	0	1	0	0	0	0	0	0	0	0	0	0	0	0	0	0	0	0	0	0
Lumbini	Dang	Gadhawa Rural Municipality	85	50	135	70	52	122	66	41	107	51	56	107	40	34	74	312	233	545	45	54	99	45	46	91	46	57	103	136	157	293	33	49	82	50	56	106	83	105	188	9	12	21	34	21	55	43	33	76
Lumbini	Dang	Ghorahi Sub Metropolitan City	9	14	23	22	14	36	20	19	39	20	16	36	13	11	24	84	74	158	15	16	31	14	13	27	13	13	26	42	42	84	11	14	25	13	12	25	24	26	50	14	14	28	9	13	22	23	27	50
Lumbini	Dang	Lamahi Municipality	17	11	28	14	8	22	11	10	21	13	11	24	11	8	19	66	48	114	11	12	23	6	11	17	13	11	24	30	34	64	11	18	29	9	16	25	20	34	54	3	7	10	15	23	38	18	30	48
Lumbini	Dang	Rajpur Rural Municipality	94	83	177	92	86	178	80	87	167	86	76	162	70	68	138	422	400	822	71	71	142	79	80	159	78	57	135	228	208	436	52	63	115	37	58	95	89	121	210	32	21	53	39	31	70	71	52	123
Lumbini	Dang	Rapti Rural Municipality	11	7	18	24	9	33	14	6	20	15	8	23	6	5	11	70	35	105	11	2	13	6	4	10	9	7	16	26	13	39	3	3	6	4	3	7	7	6	13	7	1	8	3	2	5	10	3	13
Lumbini	Dang	Shantinagar Rural Municipality	8	4	12	7	3	10	15	5	20	5	2	7	1	2	3	36	16	52	3	2	5	4	3	7	0	1	1	7	6	13	2	2	4	2	1	3	4	3	7	1	3	4	1	2	3	2	5	7
Lumbini	Dang	Tulsipur Sub Metropolitan City	10	14	24	12	11	23	8	12	20	9	13	22	10	3	13	49	53	102	7	8	15	15	7	22	10	12	22	32	27	59	10	10	20	17	10	27	27	20	47	3	5	8	2	2	4	5	7	12
Lumbini	Banke	Baijanath Rural Municipality	24	12	36	11	17	28	16	16	32	18	16	34	13	11	24	82	72	154	13	12	25	8	10	18	10	10	20	31	32	63	5	6	11	8	9	17	13	15	28	0	0	0	1	0	1	1	0	1
Lumbini	Banke	Duduwa Rural Municipality	280	239	519	235	201	436	216	259	475	164	180	344	94	119	213	989	998	1987	83	103	186	55	92	147	56	63	119	194	258	452	43	74	117	21	27	48	64	101	165	1	13	14	0	0	0	1	13	14
Lumbini	Banke	Janaki Rural Municipality	269	315	584	204	225	429	217	210	427	127	152	279	114	121	235	931	1023	1954	77	69	146	60	79	139	50	72	122	187	220	407	30	50	80	38	76	114	68	126	194	0	0	0	0	0	0	0	0	0
Lumbini	Banke	Khajura Rural Municipality	171	156	327	153	131	284	136	120	256	86	97	183	77	90	167	623	594	1217	65	60	125	44	52	96	63	47	110	172	159	331	43	59	102	35	38	73	78	97	175	15	22	37	21	39	60	36	61	97
Lumbini	Banke	Kohalpur Municipality	47	47	94	58	70	128	44	53	97	47	61	108	52	42	94	248	273	521	41	52	93	48	40	88	42	47	89	131	139	270	46	42	88	47	30	77	93	72	165	19	22	41	24	28	52	43	50	93
Lumbini	Banke	Narainapur Rural Municipality	386	357	743	244	251	495	249	247	496	195	184	379	168	184	352	1242	1223	2465	57	132	189	58	103	161	40	71	111	155	306	461	52	73	125	34	66	100	86	139	225	16	46	62	9	17	26	25	63	88
Lumbini	Banke	Nepalgunj Sub Metropolitan City	287	387	674	267	359	626	270	294	564	248	304	552	222	314	536	1294	1658	2952	211	290	501	183	259	442	197	229	426	591	778	1369	168	224	392	163	211	374	331	435	766	54	94	148	68	101	169	122	195	317
Lumbini	Banke	Rapti Sonari Rural Municipality	38	50	88	40	39	79	37	33	70	43	35	78	20	28	48	178	185	363	15	35	50	13	14	27	11	22	33	39	71	110	8	21	29	7	8	15	15	29	44	3	3	6	5	6	11	8	9	17
Lumbini	Bardiya	Badhaiyatal Rural Municipality	44	66	110	42	65	107	34	42	76	29	49	78	37	44	81	186	266	452	29	29	58	32	37	69	14	34	48	75	100	175	35	28	63	11	25	36	46	53	99	17	23	40	8	16	24	25	39	64
Lumbini	Bardiya	Bansgadhi Municipality	15	17	32	17	33	50	23	20	43	13	16	29	20	14	34	88	100	188	15	21	36	13	20	33	13	16	29	41	57	98	17	13	30	16	7	23	33	20	53	7	6	13	5	2	7	12	8	20
Lumbini	Bardiya	Barbardiya Municipality	2	2	4	3	5	8	1	4	5	2	1	3	1	2	3	9	14	23	1	2	3	1	3	4	4	1	5	6	6	12	6	5	11	3	0	3	9	5	14	3	1	4	5	0	5	8	1	9
Lumbini	Bardiya	Geruwa Rural Municipality	5	3	8	5	4	9	1	3	4	4	2	6	3	4	7	18	16	34	4	2	6	4	4	8	4	5	9	12	11	23	2	4	6	4	2	6	4	8	12	0	0	0	4	1	5	4	1	5
Lumbini	Bardiya	Gulariya Municipality	227	272	499	225	227	452	204	208	412	214	194	408	156	176	332	1026	1077	2103	117	168	285	105	128	233	112	156	268	334	452	786	81	125	206	110	102	212	191	227	418	51	67	118	48	62	110	99	129	228
Lumbini	Bardiya	Madhuwan Municipality	0	10	10	2	3	5	1	6	7	2	4	6	3	4	7	8	27	35	4	3	7	6	7	13	6	7	13	16	17	33	4	4	8	4	10	14	8	14	22	3	6	9	3	0	3	6	6	12
Lumbini	Bardiya	Rajapur Municipality	3	4	7	5	5	10	6	5	11	7	4	11	4	2	6	25	20	45	2	4	6	5	5	10	6	2	8	13	11	24	3	3	6	3	0	3	6	3	9	2	0	2	1	0	1	3	0	3
Lumbini	Bardiya	Thakurbaba Municipality	3	5	8	1	1	2	4	2	6	3	3	6	1	3	4	12	14	26	3	1	4	1	4	5	3	3	6	7	8	15	3	2	5	2	2	4	5	4	9	3	2	5	0	2	2	3	4	7
Sudurpaschim	Bajura	Badimalika Municipality	4	2	6	4	2	6	0	3	3	1	1	2	1	8	9	10	16	26	7	3	10	2	4	6	7	5	12	16	12	28	2	3	5	3	11	14	5	14	19	5	3	8	1	0	1	6	3	9
Sudurpaschim	Bajura	Budhiganga Municipality	24	17	41	16	14	30	18	12	30	13	13	26	13	15	28	84	71	155	18	14	32	20	28	48	21	19	40	59	61	120	14	7	21	18	16	34	32	23	55	1	0	1	4	7	11	5	7	12
Sudurpaschim	Bajura	Budhinanda Municipality	18	19	37	11	17	28	21	29	50	22	9	31	26	13	39	98	87	185	11	19	30	25	15	40	16	12	28	52	46	98	9	14	23	13	12	25	22	26	48	7	5	12	4	8	12	11	13	24
Sudurpaschim	Bajura	Gaumul Rural Municipality	1	0	1	0	0	0	0	0	0	0	0	0	0	0	0	1	0	1	0	0	0	0	0	0	0	0	0	0	0	0	0	2	2	0	0	0	0	2	2	0	0	0	1	0	1	1	0	1
Sudurpaschim	Bajura	Himali Rural Municipality	2	4	6	5	2	7	1	1	2	2	2	4	1	3	4	11	12	23	4	3	7	4	3	7	2	2	4	10	8	18	1	1	2	0	4	4	1	5	6	2	0	2	0	0	0	2	0	2
Sudurpaschim	Bajura	Jagannath Rural Municipality	7	4	11	7	8	15	8	8	16	12	6	18	14	12	26	48	38	86	5	2	7	5	9	14	7	10	17	17	21	38	6	2	8	3	1	4	9	3	12	3	3	6	5	3	8	8	6	14
Sudurpaschim	Bajura	Khaptad Chhededaha Rural Municipality	5	7	12	3	6	9	0	4	4	5	7	12	8	3	11	21	27	48	5	8	13	2	6	8	5	9	14	12	23	35	4	4	8	3	2	5	7	6	13	2	2	4	3	4	7	5	6	11
Sudurpaschim	Bajura	Swami Kartik Khapar Rural Municipality	6	4	10	1	2	3	5	2	7	3	3	6	3	3	6	18	14	32	7	6	13	8	0	8	5	4	9	20	10	30	2	2	4	5	3	8	7	5	12	1	3	4	7	1	8	8	4	12
Sudurpaschim	Bajura	Triveni Municipality	0	0	0	0	0	0	0	0	0	0	0	0	0	0	0	0	0	0	0	0	0	0	0	0	0	0	0	0	0	0	0	0	0	0	0	0	0	0	0	3	0	3	0	0	0	3	0	3
Sudurpaschim	Bajhang	Bithadchir Rural Municipality	0	1	1	0	0	0	0	0	0	0	0	0	0	0	0	0	1	1	0	2	2	0	0	0	0	0	0	0	2	2	0	0	0	0	1	1	0	1	1	1	0	1	0	0	0	1	0	1
Sudurpaschim	Bajhang	Bungal Municipality	5	13	18	6	2	8	5	10	15	9	4	13	5	1	6	30	30	60	6	6	12	11	10	21	5	12	17	22	28	50	11	7	18	13	7	20	24	14	38	9	12	21	6	6	12	15	18	33
Sudurpaschim	Bajhang	Chabispathivera Rural Municipality	17	20	37	6	6	12	3	6	9	2	11	13	11	11	22	39	54	93	10	10	20	15	5	20	16	8	24	41	23	64	6	13	19	13	10	23	19	23	42	5	11	16	4	5	9	9	16	25
Sudurpaschim	Bajhang	Durgathali Rural Municipality	9	4	13	3	3	6	2	4	6	3	3	6	6	2	8	23	16	39	3	2	5	5	0	5	3	1	4	11	3	14	7	7	14	2	1	3	9	8	17	3	2	5	3	2	5	6	4	10
Sudurpaschim	Bajhang	Jaya Prithvi Municipality	58	73	131	49	55	104	52	46	98	39	32	71	30	46	76	228	252	480	28	22	50	40	49	89	36	34	70	104	105	209	41	42	83	31	26	57	72	68	140	24	18	42	16	19	35	40	37	77
Sudurpaschim	Bajhang	Kedarseu Rural Municipality	2	4	6	0	1	1	0	3	3	1	1	2	0	0	0	3	9	12	4	2	6	2	5	7	0	1	1	6	8	14	2	4	6	2	2	4	4	6	10	1	2	3	3	2	5	4	4	8
Sudurpaschim	Bajhang	Khaptadchhanna Rural Municipality	17	24	41	12	13	25	16	12	28	19	14	33	13	11	24	77	74	151	25	16	41	18	10	28	19	10	29	62	36	98	11	15	26	7	8	15	18	23	41	8	3	11	11	5	16	19	8	27
Sudurpaschim	Bajhang	Masta Rural Municipality	13	9	22	3	3	6	4	7	11	9	5	14	5	6	11	34	30	64	1	2	3	3	1	4	3	1	4	7	4	11	7	4	11	0	7	7	7	11	18	0	1	1	1	0	1	1	1	2
Sudurpaschim	Bajhang	Saipal Rural Municipality	0	0	0	0	0	0	0	0	0	0	0	0	0	0	0	0	0	0	0	0	0	0	0	0	0	0	0	0	0	0	0	0	0	0	0	0	0	0	0	0	0	0	0	0	0	0	0	0
Sudurpaschim	Bajhang	Surma Rural Municipality	1	1	2	0	0	0	0	0	0	0	0	0	0	0	0	1	1	2	0	0	0	0	0	0	0	0	0	0	0	0	1	0	1	0	0	0	1	0	1	0	0	0	0	2	2	0	2	2
Sudurpaschim	Bajhang	Talkot Rural Municipality	20	23	43	8	16	24	9	15	24	19	12	31	18	9	27	74	75	149	11	11	22	11	16	27	14	9	23	36	36	72	15	5	20	11	6	17	26	11	37	4	5	9	5	7	12	9	12	21
Sudurpaschim	Bajhang	Thalara Rural Municipality	6	10	16	3	6	9	8	4	12	10	9	19	6	7	13	33	36	69	2	4	6	7	3	10	7	8	15	16	15	31	10	14	24	8	6	14	18	20	38	10	8	18	5	7	12	15	15	30
Sudurpaschim	Achham	Bannigadi Jayagadh Rural Municipality	1	1	2	0	1	1	0	1	1	1	2	3	1	0	1	3	5	8	0	0	0	2	1	3	3	2	5	5	3	8	4	1	5	4	2	6	8	3

Total Number of Madheshi students in all types of schools

Province Name	District	Local Level Name	G1			G2			G3			G4			G5			G1-5			G6			G7			G8			G6-8			G9			G10			G9-10			G11			G12			G11-12		
			Girls	Boys	Total	Girls	Boys	Total	Girls	Boys	Total	Girls	Boys	Total	Girls	Boys	Total	Girls	Boys	Total	Girls	Boys	Total	Girls	Boys	Total	Girls	Boys	Total	Girls	Boys	Total	Girls	Boys	Total	Girls	Boys	Total	Girls	Boys	Total	Girls	Boys	Total	Girls	Boys	Total	Girls	Boys	Total
Sudurpaschim	Achham	Ramaroshan Rural Municipality	2	2	4	5	6	11	1	4	5	0	0	0	3	0	3	11	12	23	0	2	2	1	0	1	2	0	2	3	2	5	2	0	2	1	1	2	3	1	4	1	0	1	0	0	0	1	0	1
Sudurpaschim	Achham	Sanfebagar Municipality	12	6	18	7	13	20	15	19	34	11	10	21	6	10	16	51	58	109	6	8	14	8	6	14	7	13	20	21	27	48	5	4	9	5	10	15	10	14	24	2	1	3	3	8	11	5	9	14
Sudurpaschim	Achham	Turmakhad Rural Municipality	0	1	1	1	0	1	0	0	0	0	0	0	0	0	0	1	1	2	0	0	0	0	0	0	0	0	0	0	0	0	0	0	0	0	0	0	0	0	0	0	0	0	0	0	0	0	0	0
Sudurpaschim	Doti	Adharsha Rural Municipality	0	1	1	0	0	0	1	1	2	1	2	3	1	2	3	3	6	9	0	0	0	0	0	0	0	0	0	0	0	0	1	1	2	1	2	3	2	3	5	0	0	0	1	0	1	1	0	1
Sudurpaschim	Doti	Badikedar Rural Municipality	0	1	1	1	0	1	1	2	3	2	0	2	1	1	2	5	4	9	1	0	1	1	1	2	0	0	0	2	1	3	1	1	2	0	0	0	1	1	2	0	0	0	0	0	0	0	0	0
Sudurpaschim	Doti	Bogtan Fudsil Rural Municipality	9	8	17	6	5	11	5	6	11	9	2	11	1	7	8	30	28	58	7	3	10	7	4	11	4	2	6	18	9	27	4	2	6	0	2	2	4	4	8	0	1	1	0	1	1	0	2	2
Sudurpaschim	Doti	Dipayal Silgadi Municipality	6	6	12	5	4	9	7	9	16	5	7	12	9	5	14	32	31	63	2	10	12	3	6	9	3	5	8	8	21	29	3	5	8	2	8	10	5	13	18	2	0	2	6	0	6	8	0	8
Sudurpaschim	Doti	Jorayal Rural Municipality	1	1	2	3	1	4	0	0	0	0	0	0	0	1	1	4	3	7	0	0	0	1	0	1	0	0	0	1	0	1	0	0	0	1	0	1	1	0	1	0	0	0	0	0	0	0	0	0
Sudurpaschim	Doti	K I Singh Rural Municipality	0	1	1	1	0	1	1	1	2	0	4	4	1	1	2	3	7	10	1	1	2	3	3	6	2	3	5	6	7	13	4	0	4	1	0	1	5	0	5	0	0	0	0	0	1	0	1	1
Sudurpaschim	Doti	Purbichauki Rural Municipality	1	2	3	2	2	4	5	5	10	4	3	7	2	0	2	14	12	26	2	2	4	2	0	2	0	2	2	4	4	8	1	3	4	1	1	2	2	4	6	1	0	1	0	0	0	1	0	1
Sudurpaschim	Doti	Sayal Rural Municipality	16	28	44	16	20	36	15	20	35	18	7	25	15	13	28	80	88	168	11	11	22	17	11	28	25	18	43	53	40	93	31	12	43	23	17	40	54	29	83	8	16	24	6	1	7	14	17	31
Sudurpaschim	Doti	Shikhar Municipality	0	1	1	2	0	2	1	2	3	0	1	1	0	0	0	3	4	7	1	3	4	0	1	1	2	4	6	3	8	11	2	2	4	3	0	3	5	2	7	2	2	4	1	2	3	3	4	7
Sudurpaschim	Kailali	Bardagoriya Rural Municipality	3	1	4	0	5	5	7	4	11	1	8	9	3	4	7	14	22	36	4	5	9	3	3	6	2	4	6	9	12	21	2	3	5	5	5	10	7	8	15	2	1	3	2	1	3	4	2	6
Sudurpaschim	Kailali	Bhajani Municipality	26	14	40	22	7	29	14	13	27	17	9	26	23	8	31	102	51	153	5	6	11	4	4	8	3	6	9	12	16	28	1	4	5	5	6	11	6	10	16	0	3	3	0	1	1	0	4	4
Sudurpaschim	Kailali	Chure Rural Municipality	4	6	10	3	6	9	5	2	7	6	4	10	0	4	4	18	22	40	3	3	6	1	3	4	1	4	5	5	10	15	8	3	11	5	4	9	13	7	20	4	1	5	5	2	7	9	3	12
Sudurpaschim	Kailali	Dhangadhi Sub Metropolitan City	73	92	165	67	90	157	74	96	170	80	88	168	74	103	177	368	469	837	84	81	165	79	107	186	71	98	169	234	286	520	77	105	182	79	85	164	156	190	346	50	58	108	19	23	42	69	81	150
Sudurpaschim	Kailali	Gauriganga Municipality	3	8	11	7	6	13	9	4	13	8	7	15	5	8	13	32	33	65	7	6	13	5	4	9	6	5	11	18	15	33	5	3	8	7	6	13	12	9	21	3	3	6	3	1	4	6	4	10
Sudurpaschim	Kailali	Ghodaghodi Municipality	17	12	29	12	13	25	15	14	29	18	13	31	8	13	21	70	65	135	12	16	28	14	20	34	21	19	40	47	55	102	12	8	20	9	17	26	21	25	46	9	4	13	4	8	12	13	12	25
Sudurpaschim	Kailali	Godawari Municipality	11	18	29	5	22	27	10	13	23	17	9	26	6	18	24	49	80	129	15	14	29	18	21	39	16	8	24	49	43	92	21	23	44	17	16	33	38	39	77	9	14	23	9	10	19	18	24	42
Sudurpaschim	Kailali	Janaki Rural Municipality	9	5	14	3	4	7	8	7	15	8	2	10	7	7	14	35	25	60	2	4	6	1	3	4	3	7	10	6	14	20	2	8	10	3	3	6	5	11	16	3	2	5	1	1	2	4	3	7
Sudurpaschim	Kailali	Joshipur Rural Municipality	6	4	10	2	3	5	0	3	3	8	3	11	3	5	8	19	18	37	1	1	2	6	0	6	6	0	6	13	1	14	5	2	7	2	4	6	7	6	13	3	0	3	1	1	2	4	1	5
Sudurpaschim	Kailali	Kailari Rural Municipality	2	2	4	1	6	7	1	2	3	1	2	3	1	1	2	6	13	19	6	4	10	4	0	4	4	4	8	14	8	22	1	2	3	2	1	3	3	3	6	2	1	3	2	0	2	4	1	5
Sudurpaschim	Kailali	Lamkichuha Municipality	9	4	13	9	6	15	6	4	10	8	3	11	4	11	15	36	28	64	4	6	10	6	8	14	3	7	10	13	21	34	7	8	15	5	8	13	12	16	28	7	0	7	4	3	7	11	3	14
Sudurpaschim	Kailali	Mohanyal Rural Municipality	0	1	1	0	0	0	0	0	0	0	0	0	0	1	1	0	2	2	0	0	0	0	0	0	1	0	1	1	0	1	1	0	1	0	0	0	1	0	1	0	0	0	0	0	0	0	0	0
Sudurpaschim	Kailali	Tikapur Municipality	10	21	31	12	21	33	13	18	31	9	28	37	13	21	34	57	109	166	12	28	40	20	27	47	17	18	35	49	73	122	12	21	33	19	27	46	31	48	79	7	4	11	13	11	24	20	15	35
Sudurpaschim	Kanchanpur	Bedkot Municipality	9	6	15	9	6	15	13	14	27	9	11	20	11	8	19	51	45	96	8	16	24	11	13	24	13	6	19	32	35	67	10	11	21	5	12	17	15	23	38	8	4	12	5	3	8	13	7	20
Sudurpaschim	Kanchanpur	Belauri Municipality	8	3	11	8	5	13	3	7	10	2	4	6	4	11	15	25	30	55	1	5	6	7	9	16	8	7	15	16	21	37	8	8	16	6	5	11	14	13	27	12	2	14	3	5	8	15	7	22
Sudurpaschim	Kanchanpur	Beldandi Rural Municipality	3	2	5	1	2	3	4	4	8	2	2	4	7	7	14	17	17	34	5	3	8	5	5	10	1	2	3	11	10	21	3	6	9	6	2	8	9	8	17	0	0	0	3	1	4	3	1	4
Sudurpaschim	Kanchanpur	Bheemdatt Municipality	34	42	76	39	43	82	38	51	89	42	46	88	46	58	104	199	240	439	34	53	87	53	47	100	26	58	84	113	158	271	44	55	99	36	46	82	80	101	181	29	26	55	32	48	80	61	74	135
Sudurpaschim	Kanchanpur	Krishnapur Municipality	8	17	25	10	13	23	6	10	16	9	21	30	11	13	24	44	74	118	13	8	21	9	17	26	16	16	32	38	41	79	13	11	24	13	8	21	26	19	45	9	0	9	11	9	20	20	9	29
Sudurpaschim	Kanchanpur	Laljhandi Rural Municipality	1	0	1	1	1	2	2	1	3	0	0	0	2	0	2	6	2	8	0	0	0	1	2	3	0	0	0	1	2	3	0	0	0	1	0	1	1	0	1	1	0	1	0	0	0	1	0	1
Sudurpaschim	Kanchanpur	Mahakali Municipality	2	6	8	2	4	6	5	9	14	11	0	11	5	5	10	25	24	49	10	8	18	6	5	11	16	13	29	32	26	58	7	11	18	6	8	14	13	19	32	5	4	9	5	5	10	10	9	19
Sudurpaschim	Kanchanpur	Punarbas Municipality	14	11	25	5	13	18	10	8	18	3	11	14	10	16	26	42	59	101	14	17	31	14	15	29	22	17	39	50	49	99	7	8	15	12	10	22	19	18	37	6	5	11	4	4	8	10	9	19
Sudurpaschim	Kanchanpur	Shuklaphanta Municipality	3	5	8	3	10	13	2	5	7	7	6	13	9	1	10	24	27	51	7	7	14	7	13	20	9	9	18	23	29	52	6	8	14	11	8	19	17	16	33	5	7	12	5	4	9	10	11	21
Sudurpaschim	Dadeldhura	Aalital Rural Municipality	3	0	3	0	0	0	1	0	1	0	0	0	1	0	1	5	0	5	2	0	2	0	1	1	0	0	0	2	1	3	0	4	4	0	0	0	0	4	4	0	0	0	0	0	0	0	0	0
Sudurpaschim	Dadeldhura	Ajayameru Rural Municipality	11	9	20	13	10	23	7	9	16	10	9	19	13	14	27	54	51	105	18	8	26	13	11	24	12	14	26	43	33	76	13	9	22	12	12	24	25	21	46	18	5	23	6	6	12	24	11	35
Sudurpaschim	Dadeldhura	Amargadhi Municipality	4	8	12	2	5	7	3	8	11	2	3	5	0	3	3	11	27	38	4	1	5	5	0	5	3	4	7	12	5	17	4	5	9	4	5	9	8	10	18	7	4	11	1	2	3	8	6	14
Sudurpaschim	Dadeldhura	Bhageshwar Rural Municipality	0	2	2	0	1	1	0	0	0	0	1	1	1	0	1	1	4	5	0	2	2	3	0	3	0	2	2	3	4	7	0	3	3	0	2	2	0	5	5	0	0	0	0	0	1	0	1	1
Sudurpaschim	Dadeldhura	Ganayapdhura Rural Municipality	1	0	1	2	1	3	1	0	1	2	2	4	0	0	0	6	3	9	1	0	1	1	3	4	2	3	5	4	6	10	0	0	0	2	0	2	2	0	2	0	0	0	0	0	0	0	0	0
Sudurpaschim	Dadeldhura	Nawadurga Rural Municipality	2	5	7	2	3	5	2	3	5	3	0	3	3	5	8	12	16	28	1	3	4	1	2	3	7	2	9	9	7	16	0	0	0	3	2	5	3	2	5	1	2	3	0	1	1	1	3	4
Sudurpaschim	Dadeldhura	Parashuram Municipality	4	7	11	10	6	16	6	8	14	2	13	15	6	13	19	28	47	75	11	4	15	7	4	11	3	10	13	21	18	39	7	2	9	5	5	10	12	7	19	5	1	6	2	2	4	7	3	10
Sudurpaschim	Baitadi	Dasharathchanda Municipality	8	5	13	5	8	13	11	7	18	4	7	11	9	8	17	37	35	72	10	9	19	12	4	16	20	11	31	42	24	66	17	8	25	10	12	22	27	20	47	5	10	15	5	6	11	10	16	26
Sudurpaschim	Baitadi	Dilasaini Rural Municipality	3	5	8	2	2	4	7	13	20	9	8	17	5	6	11	26	34	60	4	0	4	2	6	8	1	4	5	7	10	17	2	3	5	1	0	1	3	3	6	0	2	2	1	1	2	1	3	4
Sudurpaschim	Baitadi	Dogadakedar Rural Municipality	1	0	1	1	0	1	0	0	0	2	1	3	1	1	2	5	2	7	0	0	0	0	0	0	0	0	0	0	0	0	0	1	1	0	0	0	0	1	1	0	0	0	0	0	0	0	0	0
Sudurpaschim	Baitadi	Melauli Rural Municipality	14	14	28	19	21	40	18	21	39	8	12	20	19	15	34	78	83	161	19	24	43	14	22	36	19	23	42	52	69	121	18	26	44	19	16	35	37	42	79	1	3	4	7	7	14	8	10	18
Sudurpaschim	Baitadi	Pancheshwar Rural Municipality	22	19	41	27	14	41	15	21	36	20	15	35	16	15	31	100	84	184	14	15	29	10	5	15	13	11	24	37	31	68	10	10	20	8	13	21	18	23	41	9	5	14	3	6	9	12	11	23
Sudurpaschim	Baitadi	Patan Municipality	3	1	4	4	2	6	1	1	2	2	1	3	3	3	6	13	8	21	0	2	2	1	0	1	1	1	2	2	3	5	0	2	2	1	0	1	1	2	3	0	0	0	0	1	1	0	1	1
Sudurpaschim	Baitadi	Purchaudi Municipality	1	6	7	5	8	13	5	2	7	5	6	11	7	2	9	23	24	47	3	2	5	1	2	3	4	2	6	8	6	14	2	2	4	2	1	3	4	3	7	1	1	2	0	1	1	1	2	3
Sudurpaschim	Baitadi	Shivanath Rural Municipality	3	10	13	4	1	5	2	4	6	4	3	7	1	3	4	14	21	35	3	1	4	4	0	4	5	3	8	12	4	16	0	1	1	0	1	1	0	2	2	0	0	0	0	0	0	0	0	0
Sudurpaschim	Baitadi	Sigas Rural Municipality	0	0	0	1	1	2	0	1	1	0	0	0	0	0	0	1	2	3	0	1	1	2	0	2	0	0	0	2	1	3	0	0	0	0	0	0	0	0	0	0	1	1	0	0	0	0	1	1
Sudurpaschim	Baitadi	Surnaya Rural Municipality	10	17	27	3	11	14	5	11	16	3	4	7	3	4	7	24	47	71	8	5	13	10	2	12	0	3	3	18	10	28	2	3	5	1	2	3	3	5	8	0	0	0	0	1	1	0	1	1
Sudurpaschim	Darchula	Apihimal Rural Municipality	0	0	0	0	0	0	0	0	0	0	0	0	0	0	0	0	0	0	0	0	0	0	0	0	0	0	0	0	0	0	0	0	0	0	0	0	0	0	0	0	0	0	0	0	0	0	0	0
Sudurpaschim	Darchula	Byas Rural Municipality	0	0	0	1	0	1	0	0	0	0	0	0	0	0	0	1	0	1	0	2	2	0	0	0	1	0	1	1	2	3	0	0	0	0	0	0	0	0	0	0	0	0	0	0	0	0	0	0
Sudurpaschim	Darchula	Duhun Rural Municipality	8	2	10	3	3	6	9	2	11	5	1	6	4	3	7	29	11	40	3	2	5	2	2	4	7	5	12	12	9	21	2	1	3	4	1	5	6	2	8	1	0	1	1	2	3	2	2	4
Sudurpaschim	Darchula	Lekam Rural Municipality	18	14	32	10	6	16	7	9	16	8	5	13	9	6	15	52	40	92	11	12	23	11	6	17	9	10	19	31	28	59	15	4	19	12	5	17	27	9	36	5	7	12	14	12	26	19	19	38
Sudurpaschim	Darchula	Mahakali Municipality	17	20	37	20	29	49	20	22	42	19	19	38	17	16	33	93	106	199	11	12	23	16	15	31	13	20	33	40	47	87	17	17	34	20	13	33	37	30	67	4	13	17	11	9	20	15	22	37
Sudurpaschim	Darchula	Malikarjun Rural Municipality	25	32	57	20	12	32	22	8	30	9	14	23	16	7	23	92	73	165	12	18	30	13	8	21	8	22	30	33	48	81	17	11	28	15	11	26	32	22	54	5	11	16	16	5	21	21	16	37
Sudurpaschim	Darchula	Marma Rural Municipality	5	9	14	7	5	12	5	4	9	5	5	10	7	2	9	29	25	54	11	9	20	4	10	14	14	8	22	29	27	56	2	8	10	10	4	14	12	12	24	9	0	9	5	2	7	14	2	16
Sudurpaschim	Darchula	Naugad Rural Municipality	1	1	2	0	0	0	1	0	1	1	0	1	0	0	0	3	1	4	0	1	1	0	0	0	0	1	1	0	2	2	1	1	2	0	0	0	1	1	2	0	0	0	0	0	0	0	0	0
Sudurpaschim	Darchula	Shailyashikhar Municipality	13	10	23	10	8	18	9	11	20	11	15	26	10	5	15	53	49	102	10	12	22	6	14	20	9	9	18	25	35	60	6	9	15	6	14	20	12	23	35	6	2	8	5	5	10	11	7	18
Province 1	Taplejung		6	5	11	10	5	15	1	9	10	12	7	19	5	4	9	34	30	64	9	5	14	8	3	11	4	8	12	21	16	37	2	4	6	6	5	11	8	9	17	3	8	11	4	4	8	7	12	19
Province 1	Panchthar		27	35	62	37	26	63	39	30	69	26	23	49	16	14	30	145	128	273	24	31	55	18	8	26	21	26	47	63	65	128	27	24	51	18	28	46	45	52	97	14	9	23	13	12	25	27	21	48
Province 1	Ilam		40	57	97	44	39	83	41	40	81	32	52	84	27	30	57	184	218	402	30	33	63	23	27	50	39	40	79	92	100	192	30	34	64	40	38	78	70	72	142	26	22	48	36	22	58	62	44	106
Province 1	Jhapa		1112	936	2048	1100	843	1943	1045	868	1913	925	821	1746	854	801	1655	5036	4269	9305	588	578	1166	567	559	1126	585	485	1070	1740	1622	3362	475	451	926	446	422	868	921	873	1794	298	289	587	277	213	490	575	502	1077
Province 1	Morang		2575	2379	4954	2646	2397	5043	2630	2571	5201	2563	2447	5010	2225	2266	4491	12639	12060	24699	1812	1866	3678	1844	2011	3855	1987	2118	4105	5643	5995	11638	1707	2042	3749	1543	1735	3278	3250	3777	7027	928	1103	2031	725	961	1686	1653	2064	3717
Province 1	Sunsari		3667	3193	6860	3033	2825	5858	3022	2765	5787	2661	2517	5178	2518	2369	4887	14901	13669	28570	1979	1988	3967	1771	1848	3619	1821	1953	3774	5571	5789	11360	1544	1623	3167	1308	1311	2619	2852	2934	5786	621	548	1169	559	547	1106	1180	1095	2275
Province 1	Dhankuta		15	8	23	3	9	12	5	4	9	10	10	20	11	11	22	44	42	86	7	7	14	6	11	17	5	6	11	18	24	42	10	10	20	7	8	15	17	18	35	9	3	12	7	3	10	16	6	22
Province 1	Terhathum		14	17	31	12	13	25	6	9	15	16	9	25	11	6	17	59	54	113	6	3	9	5	7	12	9	7	16	20	17	37	2	5	7	4	5	9	6	10	16	0	4	4	3	4	7	3	8	11
Province 1	Sankhuwasabha		14	11	25	13	8	21	13	14	27	11	10	21	5	11	16	56	54	110	11	5	16	10	9	19	13	9	22	34	23	57	9	15	24	11	13	24	20	28	48	9	7	16	4	8	12	13	15	28
Province 1	Bhojpur		8	9	17	11	17	28	14	6	20	8	11	19	8	4	12	49	47	96	12	15	27	14	10	24	11	12	23	37	37	74	6	8	14	6	9	15	12	17	29	1	7	8	6	3	9	7	10	17
Province 1	Solukhumbu		5	8	13	8	9	17	2	4	6	4	9	13	1	7	8	23	34	57	4	3	7	5	3

Total Number of Madheshi students in all types of schools

Province Name	District	Local Level Name	G1			G2			G3			G4			G5			G1-5			G6			G7			G8			G6-8			G9			G10			G9-10			G11			G12			G11-12		
			Girls	Boys	Total	Girls	Boys	Total	Girls	Boys	Total	Girls	Boys	Total	Girls	Boys	Total	Girls	Boys	Total	Girls	Boys	Total	Girls	Boys	Total	Girls	Boys	Total	Girls	Boys	Total	Girls	Boys	Total	Girls	Boys	Total	Girls	Boys	Total	Girls	Boys	Total	Girls	Boys	Total	Girls	Boys	Total
Madhesh	Mahottari		8863	6226	15089	8613	6551	15164	8809	6644	15453	7842	5791	13633	7158	5453	12611	41285	30665	71950	6286	4632	10918	5773	4816	10589	6112	5331	11443	18171	14779	32950	4705	4248	8953	4044	3635	7679	8749	7883	16632	1773	1620	3393	1586	1390	2976	3359	3010	6369
Madhesh	Sarlahi		8907	6715	15622	9579	7072	16651	9843	7041	16884	8668	6436	15104	7746	5815	13561	44743	33079	77822	5935	4759	10694	5574	4773	10347	5591	5218	10809	17100	14750	31850	4508	4384	8892	3739	3926	7665	8247	8310	16557	1583	1384	2967	1488	1505	2993	3071	2889	5960
Madhesh	Rautahat		8776	6826	15602	9895	7660	17555	10064	7528	17592	9119	6890	16009	7848	6003	13851	45702	34907	80609	5630	4568	10198	4901	4472	9373	5346	4885	10231	15877	13925	29802	4108	3875	7983	3196	3287	6483	7304	7162	14466	1579	1743	3322	1551	1857	3408	3130	3600	6730
Madhesh	Bara		7289	5274	12563	7299	4927	12226	7146	4630	11776	6233	4207	10440	5882	3823	9705	33849	22861	56710	4167	2868	7035	3590	2733	6323	3904	2992	6896	11661	8593	20254	3108	2725	5833	2677	2241	4918	5785	4966	10751	986	796	1782	921	752	1673	1907	1548	3455
Madhesh	Parsa		5900	4611	10511	6443	5098	11541	6429	4926	11355	5680	4399	10079	5218	3997	9215	29670	23031	52701	3878	3127	7005	4008	3229	7237	4143	3498	7641	12029	9854	21883	3081	3209	6290	2658	2677	5335	5739	5886	11625	1164	854	2018	835	609	1444	1999	1463	3462
Bagmati	Sindhuli		140	142	282	131	148	279	118	104	222	127	130	257	109	135	244	625	659	1284	92	111	203	95	137	232	80	121	201	267	369	636	105	116	221	80	124	204	185	240	425	66	76	142	68	61	129	134	137	271
Bagmati	Ramechhap		12	14	26	12	23	35	24	16	40	13	15	28	21	12	33	82	80	162	13	18	31	12	20	32	10	18	28	35	56	91	25	16	41	17	15	32	42	31	73	11	11	22	15	7	22	26	18	44
Bagmati	Dolakha		18	35	53	14	13	27	12	23	35	15	20	35	17	15	32	76	106	182	8	14	22	12	18	30	19	12	31	39	44	83	18	15	33	14	10	24	32	25	57	10	7	17	6	8	14	16	15	31
Bagmati	Sindhupalchok		25	35	60	30	26	56	20	31	51	22	23	45	19	22	41	116	137	253	22	26	48	13	18	31	26	24	50	61	68	129	16	15	31	21	29	50	37	44	81	15	12	27	10	19	29	25	31	56
Bagmati	Kavrepalanchok		58	61	119	58	54	112	59	61	120	55	78	133	45	76	121	275	330	605	47	67	114	44	69	113	48	72	120	139	208	347	38	57	95	39	75	114	77	132	209	35	44	79	32	48	80	67	92	159
Bagmati	Lalitpur		181	243	424	225	252	477	235	270	505	216	300	516	216	292	508	1073	1357	2430	188	276	464	239	303	542	208	348	556	635	927	1562	218	288	506	226	304	530	444	592	1036	200	452	652	171	268	439	371	720	1091
Bagmati	Bhaktapur		133	148	281	125	144	269	105	143	248	116	159	275	103	131	234	582	725	1307	129	135	264	125	160	285	113	161	274	367	456	823	114	147	261	96	148	244	210	295	505	42	73	115	31	60	91	73	133	206
Bagmati	Kathmandu		748	810	1558	757	898	1655	763	931	1694	736	882	1618	689	868	1557	3693	4389	8082	703	870	1573	668	885	1553	701	963	1664	2072	2718	4790	668	951	1619	651	894	1545	1319	1845	3164	541	1008	1549	395	697	1092	936	1705	2641
Bagmati	Nuwakot		29	33	62	30	31	61	28	27	55	29	32	61	27	29	56	143	152	295	23	22	45	23	21	44	32	27	59	78	70	148	22	40	62	29	24	53	51	64	115	14	7	21	15	9	24	29	16	45
Bagmati	Rasuwa		2	3	5	1	1	2	1	4	5	1	0	1	0	3	3	5	11	16	1	0	1	0	2	2	4	0	4	5	2	7	2	0	2	0	0	0	2	0	2	0	0	0	0	0	0	0	0	0
Bagmati	Dhading		69	57	126	34	49	83	38	48	86	27	31	58	22	34	56	190	219	409	30	24	54	29	34	63	29	28	57	88	86	174	34	24	58	34	34	68	68	58	126	20	15	35	2	11	13	22	26	48
Bagmati	Makwanpur		121	154	275	131	127	258	135	129	264	86	144	230	96	152	248	569	706	1275	133	171	304	110	174	284	112	255	367	355	600	955	115	293	408	110	273	383	225	566	791	33	70	103	48	124	172	81	194	275
Bagmati	Chitwan		690	716	1406	589	672	1261	578	652	1230	507	577	1084	535	589	1124	2899	3206	6105	449	517	966	429	511	940	413	452	865	1291	1480	2771	419	478	897	408	455	863	827	933	1760	262	312	574	224	218	442	486	530	1016
Gandaki	Gorkha		89	118	207	113	120	233	72	114	186	86	96	182	80	69	149	440	517	957	66	58	124	46	44	90	41	69	110	153	171	324	34	39	73	36	28	64	70	67	137	33	12	45	26	10	36	59	22	81
Gandaki	Lamjung		22	28	50	22	36	58	23	33	56	17	27	44	27	29	56	111	153	264	26	31	57	28	36	64	21	30	51	75	97	172	33	28	61	18	27	45	51	55	106	11	17	28	17	12	29	28	29	57
Gandaki	Tanahu		89	102	191	89	78	167	85	76	161	69	97	166	80	76	156	412	429	841	73	90	163	72	77	149	80	76	156	225	243	468	73	79	152	70	78	148	143	157	300	53	40	93	56	25	81	109	65	174
Gandaki	Syangja		37	41	78	37	34	71	31	36	67	35	40	75	32	45	77	172	196	368	32	34	66	24	31	55	50	41	91	106	106	212	31	46	77	25	28	53	56	74	130	23	38	61	35	22	57	58	60	118
Gandaki	Kaski		121	119	240	104	113	217	116	120	236	121	142	263	118	125	243	580	619	1199	110	135	245	92	92	184	94	103	197	296	330	626	79	116	195	87	111	198	166	227	393	62	93	155	74	71	145	136	164	300
Gandaki	Manang		0	1	1	0	0	0	0	0	0	0	0	0	0	0	0	0	1	1	0	0	0	0	0	0	0	0	0	0	0	0	1	1	2	0	0	0	1	1	2	0	0	0	0	0	0	0	0	0
Gandaki	Mustang		0	1	1	2	2	4	2	0	2	0	2	2	2	1	3	6	6	12	0	0	0	3	0	3	3	2	5	6	2	8	0	0	0	0	1	1	0	1	1	0	0	0	0	1	1	0	1	1
Gandaki	Myagdi		10	12	22	11	5	16	8	15	23	9	5	14	8	9	17	46	46	92	7	16	23	11	10	21	5	9	14	23	35	58	5	8	13	6	3	9	11	11	22	3	3	6	0	1	1	3	4	7
Gandaki	Parbat		30	22	52	19	28	47	15	24	39	25	18	43	16	25	41	105	117	222	9	13	22	14	17	31	16	12	28	39	42	81	18	12	30	16	16	32	34	28	62	9	12	21	17	8	25	26	20	46
Gandaki	Baglung		47	31	78	27	15	42	27	17	44	22	23	45	24	27	51	147	113	260	13	16	29	19	11	30	22	20	42	54	47	101	21	25	46	21	21	42	42	46	88	8	10	18	21	4	25	29	14	43
Gandaki	Nawalpur		305	332	637	285	307	592	321	328	649	287	303	590	284	307	591	1482	1577	3059	267	290	557	260	242	502	267	251	518	794	783	1577	251	269	520	266	243	509	517	512	1029	168	166	334	173	169	342	341	335	676
Karnali	Rukum Paschim		2	0	2	6	3	9	2	1	3	3	2	5	0	1	1	13	7	20	4	2	6	5	2	7	0	2	2	9	6	15	3	6	9	2	3	5	5	9	14	1	1	2	3	0	3	4	1	5
Karnali	Salyan		6	8	14	8	7	15	7	2	9	5	9	14	12	5	17	38	31	69	10	3	13	4	6	10	10	9	19	24	18	42	7	4	11	5	5	10	12	9	21	8	6	14	2	4	6	10	10	20
Karnali	Surkhet		77	77	154	62	71	133	86	89	175	68	77	145	69	73	142	362	387	749	68	67	135	53	66	119	71	59	130	192	192	384	69	80	149	68	62	130	137	142	279	50	43	93	43	45	88	93	88	181
Karnali	Dailekh		39	68	107	62	45	107	72	53	125	61	43	104	62	44	106	296	253	549	67	45	112	48	70	118	64	57	121	179	172	351	67	47	114	56	49	105	123	96	219	37	22	59	32	16	48	69	38	107
Karnali	Jajarkot		274	286	560	244	225	469	230	230	460	197	178	375	214	200	414	1159	1119	2278	177	145	322	195	198	393	192	173	365	564	516	1080	231	237	468	195	158	353	426	395	821	136	132	268	130	128	258	266	260	526
Karnali	Dolpa		2	7	9	3	2	5	2	6	8	2	3	5	2	3	5	11	21	32	4	3	7	0	6	6	2	4	6	6	13	19	6	3	9	3	4	7	9	7	16	4	2	6	1	1	2	5	3	8
Karnali	Jumla		9	7	16	6	2	8	2	4	6	5	4	9	5	8	13	27	25	52	6	6	12	10	5	15	5	4	9	21	15	36	12	4	16	9	7	16	21	11	32	3	4	7	4	4	8	7	8	15
Karnali	Kalikot		59	70	129	73	62	135	50	50	100	52	53	105	43	56	99	277	291	568	25	38	63	54	43	97	37	51	88	116	132	248	68	59	127	40	66	106	108	125	233	33	37	70	31	31	62	64	68	132
Karnali	Mugu		7	8	15	4	4	8	4	10	14	4	4	8	1	2	3	20	28	48	13	6	19	7	4	11	3	1	4	23	11	34	2	2	4	3	5	8	5	7	12	2	1	3	2	4	6	4	5	9
Karnali	Humla		46	25	71	15	20	35	28	21	49	18	24	42	20	14	34	127	104	231	15	15	30	22	18	40	15	20	35	52	53	105	28	22	50	13	22	35	41	44	85	10	3	13	11	10	21	21	13	34
Lumbini	Gulmi		61	43	104	24	35	59	39	24	63	22	20	42	25	24	49	171	146	317	24	28	52	30	25	55	13	16	29	67	69	136	17	19	36	23	13	36	40	32	72	12	8	20	14	14	28	26	22	48
Lumbini	Palpa		22	19	41	13	18	31	17	25	42	11	9	20	16	14	30	79	85	164	9	26	35	11	17	28	19	13	32	39	56	95	14	10	24	8	14	22	22	24	46	8	10	18	9	9	18	17	19	36
Lumbini	Nawalparasi		1630	1413	3043	1584	1218	2802	1476	1257	2733	1267	1121	2388	1187	1074	2261	7144	6083	13227	995	922	1917	925	901	1826	924	833	1757	2844	2656	5500	864	818	1682	778	768	1546	1642	1586	3228	449	487	936	420	431	851	869	918	1787
Lumbini	Rupandehi		4426	3674	8100	4268	3583	7851	3771	3427	7198	3461	3165	6626	3295	2994	6289	19221	16843	36064	2745	2641	5386	2528	2492	5020	2428	2571	4999	7701	7704	15405	2126	2399	4525	1658	1874	3532	3784	4273	8057	1069	1558	2627	940	1384	2324	2009	2942	4951
Lumbini	Kapilbastu		4127	3735	7862	3597	3484	7081	3367	3215	6582	2817	2738	5555	2438	2431	4869	16346	15603	31949	1789	1925	3714	1615	1589	3204	1496	1607	3103	4900	5121	10021	1130	1312	2442	833	1044	1877	1963	2356	4319	428	548	976	337	432	769	765	980	1745
Lumbini	Arghakhanchi		80	54	134	76	66	142	60	50	110	46	37	83	38	57	95	300	264	564	51	36	87	53	44	97	36	36	72	140	116	256	46	30	76	30	31	61	76	61	137	25	12	37	26	14	40	51	26	77
Lumbini	Pyuthan		25	36	61	38	44	82	39	38	77	41	25	66	39	30	69	182	173	355	41	26	67	39	24	63	31	34	65	111	84	195	40	32	72	30	20	50	70	52	122	24	21	45	16	10	26	40	31	71
Lumbini	Rolpa		12	3	15	9	7	16	2	1	3	3	6	9	3	7	10	29	24	53	4	2	6	4	5	9	7	9	16	15	16	31	9	7	16	6	4	10	15	11	26	2	1	3	5	4	9	7	5	12
Lumbini	Rukum Purba		2	0	2	0	0	0	0	1	1	0	0	0	1	0	1	3	1	4	0	0	0	0	2	2	1	1	2	1	3	4	2	2	4	1	3	4	3	5	8	1	0	1	3	0	3	4	0	4
Lumbini	Dang		237	188	425	245	186	431	219	181	400	205	186	391	152	135	287	1058	876	1934	166	167	333	171	167	338	173	160	333	510	494	1004	125	163	288	136	159	295	261	322	583	69	63	132	103	95	198	172	158	330
Lumbini	Banke		1502	1563	3065	1212	1293	2505	1185	1232	2417	928	1029	1957	760	909	1669	5587	6026	11613	562	753	1315	469	649	1118	469	561	1030	1500	1963	3463	395	549	944	353	465	818	748	1014	1762	108	200	308	128	191	319	236	391	627
Lumbini	Bardiya		299	379	678	300	343	643	274	290	564	274	273	547	225	249	474	1372	1534	2906	175	230	405	167	208	375	162	224	386	504	662	1166	151	184	335	151	150	301	302	334	636	86	105	191	74	83	157	160	188	348
Sudurpaschim	Bajura		67	57	124	47	51	98	53	59	112	58	41	99	66	57	123	291	265	556	57	55	112	66	65	131	63	61	124	186	181	367	38	35	73	45	49	94	83	84	167	24	16	40	25	23	48	49	39	88
Sudurpaschim	Bajhang		148	182	330	90	105	195	99	107	206	111	91	202	94	93	187	542	578	1120	90	77	167	112	99	211	103	84	187	305	260	565	111	111	222	87	74	161	198	185	383	65	62	127	54	55	109	119	117	236
Sudurpaschim	Achham		28	15	43	19	27	46	20	33	53	17	16	33	14	15	29	98	106	204	16	12	28	14	8	22	17	21	38	47	41	88	12	8	20	14	14	28	26	22	48	5	1	6	4	8	12	9	9	18
Sudurpaschim	Doti		33	49	82	36	32	68	36	46	82	39	26	65	30	30	60	174	183	357	25	30	55	34	26	60	36	34	70	95	90	185	47	26	73	32	30	62	79	56	135	13	19	32	14	5	19	27	24	51
Sudurpaschim	Kailali		173	188	361	143	189	332	162	180	342	181	176	357	147	204	351	806	937	1743	155	174	329	161	200	361	154	180	334	470	554	1024	154	190	344	158	182	340	312	372	684	99	91	190	63	62	125	162	153	315
Sudurpaschim	Kanchanpur		82	92	174	78	97	175	83	109	192	85	101	186	105	119	224	433	518	951	92	117	209	113	126	239	111	128	239	316	371	687	98	118	216	96	99	195	194	217	411	75	48	123	68	79	147	143	127	270
Sudurpaschim	Dadeldhura		25	31	56	29	26	55	20	28	48	19	28	47	24	35	59	117	148	265	37	18	55	30	21	51	27	35	62	94	74	168	24	23	47	26	26	52	50	49	99	31	12	43	9	12	21	40	24	64
Sudurpaschim	Baitadi		65	77	142	71	68	139	64	81	145	57	57	114	64	57	121	321	340	661	61	59	120	56	41	97	63	58	121	180	158	338	51	56	107	42	45	87	93	101	194	16	22	38	16	23	39	32	45	77
Sudurpaschim	Darchula		87	88	175	71	63	134	73	56	129	58	59	117	63	39	102	352	305	657	58	68	126	52	55	107	61	75	136	171	198	369	60	51	111	67	48	115	127	99	226	30	33	63	52	5	57	82	68	150
Province 1			7753	6850	14603	7124	6425	13549	7053	6537	13590	6469	6085	12554	5856	5717	11573	34255	31614	65869	4659	4693	9352	4447	4671	9118	4667	4873	9540	13773	14237	28010	4005	4411	8416	3552	3744	7296	7557	8155	15712	2004	2080	4084	1737	1866	3603	3741	3946	7687
Madhesh			60701	51129	111830	62637	52672	115309	62677	50834	113511	55843	45575	101418	51252	41794	93046	293110	242004	535114	40504	34202	74706	37982	33950	71932	41304	38902	80206	119790	107054	226844	33141	33221	66362	28307	28315	56622	61448	61536	122984	11656	10585	22241	10812	9854	20666	22468	20439	42907
Bagmati			2226	2451	4677	2137	2438	4575	2116	2439	4555	1950	2391	4341	1899	2358	4257	10328	12077	22405	1838	2251	4089	1799	2352	4151	1795	2481	4276	5432	7084	12516	1794	2440	4234	1725	2385	4110	3519	4825	8344	1249	2087	3336	1017	1530	2547	2266	3617	5883
Gandaki			750	807	1557	709	738	1447	700	763	1463	671	753	1424	671	713	1384	3501	3774	7275	603	683	1286	569	560	1129	599	613	1212	1771	1856	3627	546	623	1169	545	556	1101	1091	1179	2270	370	391	761	419	323	742	789	714	1503
Lumbini			12423	11107	23530	11366	10277	21643	10449	9741	20190	9075	8609	17684	8179	7924	16103	51492	47658	99150	6561	6756	13317	6012	6123	12135	5759	6065	11824	18332	18944	37276	4919	5525	10444	4007	4545	8552	8926	10070	18996	2281	3013	5294	2075	2667	4742	4356	5680	10036
Karnali			521	556	1077	483	441	924	483	466	949	415	397	812	428	406	834	2330	2266	4596	389	330	719	398	418	816	399	380	779	1186	1128	2314	493	464	957	394	381	775	887	845	1732	284	251	535	259	243	502	543	494	1037
Sudurpaschim			708	779	1487	584	658	1242	610	699	1309	625	595	1220	607	649	1256	3134	3380	6514	591	610	1201	638	641	1279	635	676	1311	1864	1927	3791	595	618	1213	567	567	1134	1162	1185	2347	358	304	662	305	302	607	663	606	1269
Nepal			85082	73679	158761	85040	73649	158689	84088	71479	155567	75048	64405	139453	68892	59561	128453	398150	342773	740923	55145	49525	104670	51845	48715	100560	55158	53990	109148	162148	152230	314378	45493	47302	92795	39097	40493	79590	84590	87795	172385	18202	18711	36913	16624	16785	33409	34826	35496	70322

Annex 4.2 Student details of Community School (Total, Dalit and Janajati)

| Province Name | District | Local Level Name | Total Number of students in community schools | | |

| | | | Total Number of students in community schools | | |

Province Name	District	Local Level Name	Total Number of students in community schools																																																	
			G1			G2			G3			G4			G5			G1-5			G6			G7			G8			G6-8			G9			G10			G9-10			G11			G12			G11-12		
			Girls	Boys	Total	Girls	Boys	Total	Girls	Boys	Total	Girls	Boys	Total	Girls	Boys	Total	Girls	Boys	Total	Girls	Boys	Total	Girls	Boys	Total	Girls	Boys	Total	Girls	Boys	Total	Girls	Boys	Total	Girls	Boys	Total	Girls	Boys	Total	Girls	Boys	Total	Girls	Boys	Total	Girls	Boys	Total
Madhesh	Saptari	Tilathi Koiladi Rural Municipality	348	307	655	411	399	810	422	371	793	381	314	695	395	300	695	1957	1691	3648	340	220	560	352	260	612	448	320	768	1140	800	1940	407	373	780	335	323	658	742	696	1438	0	0	0	105	141	246	105	141	246
Madhesh	Saptari	Tirahut Rural Municipality	205	232	437	230	178	408	170	149	319	153	158	311	164	113	277	922	830	1752	145	88	233	119	98	217	189	194	383	453	380	833	178	187	365	111	111	222	289	298	587	37	59	96	41	29	70	78	88	166
Madhesh	Siraha	Arnama Rural Municipality	294	352	646	270	325	595	282	289	571	316	253	569	220	202	422	1382	1421	2803	292	224	516	234	211	445	257	247	504	783	682	1465	250	284	534	232	296	528	482	580	1062	23	15	38	15	6	21	38	21	59
Madhesh	Siraha	Aurahi Rural Municipality	308	423	731	291	321	612	304	310	614	231	243	474	217	188	405	1351	1485	2836	200	128	328	98	89	187	156	145	301	454	362	816	111	83	194	103	79	182	214	162	376	17	5	22	25	4	29	42	9	51
Madhesh	Siraha	Bariyarpatti Rural Municipality	424	398	822	417	435	852	439	397	836	451	414	865	353	357	710	2084	2001	4085	261	262	523	283	276	559	332	347	679	876	885	1761	223	257	480	229	202	431	452	459	911	142	126	268	156	77	233	298	203	501
Madhesh	Siraha	Bhagawanpur Rural Municipality	370	352	722	305	307	612	261	251	512	236	219	455	226	151	377	1398	1280	2678	249	171	420	213	188	401	251	205	456	713	564	1277	227	190	417	184	164	348	411	354	765	92	52	144	84	64	148	176	116	292
Madhesh	Siraha	Bishnupur Rural Municipality	320	352	672	303	324	627	276	257	533	269	228	497	210	222	432	1378	1383	2761	227	152	379	175	128	303	252	214	466	654	494	1148	192	173	365	139	116	255	331	289	620	0	0	0	53	47	100	53	47	100
Madhesh	Siraha	Dhangadhimai Municipality	435	456	891	520	488	1008	535	395	930	538	478	1016	488	443	931	2516	2260	4776	400	346	746	408	343	751	407	419	826	1215	1108	2323	397	398	795	272	239	511	669	637	1306	37	45	82	120	80	200	157	125	282
Madhesh	Siraha	Golbazar Municipality	687	711	1398	597	571	1168	538	493	1031	443	388	831	406	374	780	2671	2537	5208	328	301	629	332	316	648	420	389	809	1080	1006	2086	338	345	683	297	353	650	635	698	1333	42	29	71	134	150	284	176	179	355
Madhesh	Siraha	Kalyanpur Municipality	693	759	1452	718	695	1413	629	660	1289	642	571	1213	554	490	1044	3236	3175	6411	485	347	832	447	379	826	442	444	886	1374	1170	2544	413	404	817	308	265	573	721	669	1390	53	54	107	46	46	92	99	100	199
Madhesh	Siraha	Karjanha Municipality	428	432	860	440	412	852	401	356	757	362	301	663	291	229	520	1922	1730	3652	208	143	351	246	185	431	326	321	647	780	649	1429	264	276	540	202	230	432	466	506	972	161	116	277	135	109	244	296	225	521
Madhesh	Siraha	Lahan Municipality	937	938	1875	847	821	1668	780	761	1541	774	720	1494	680	649	1329	4018	3889	7907	506	473	979	600	505	1105	732	770	1502	1838	1748	3586	591	739	1330	674	642	1316	1265	1381	2646	135	126	261	231	99	330	366	225	591
Madhesh	Siraha	Laxmipur Patari Rural Municipality	351	364	715	329	337	666	369	375	744	335	317	652	365	294	659	1749	1687	3436	323	230	553	333	281	614	476	447	923	1132	958	2090	295	382	677	320	328	648	615	710	1325	96	89	185	136	94	230	232	183	415
Madhesh	Siraha	Mirchaiya Municipality	543	554	1097	478	529	1007	438	506	944	505	432	937	453	396	849	2417	2417	4834	330	293	623	293	230	523	369	307	676	992	830	1822	244	259	503	246	208	454	490	467	957	18	55	73	32	53	85	50	108	158
Madhesh	Siraha	Naraha Rural Municipality	245	260	505	222	228	450	260	275	535	243	215	458	186	171	357	1156	1149	2305	111	136	247	100	84	184	137	145	282	348	365	713	115	106	221	115	155	270	230	261	491	130	191	321	81	111	192	211	302	513
Madhesh	Siraha	Navarajpur Rural Municipality	289	319	608	238	283	521	290	306	596	316	247	563	313	240	553	1446	1395	2841	187	140	327	170	108	278	189	167	356	546	415	961	137	153	290	123	128	251	260	281	541	202	380	582	69	59	128	271	439	710
Madhesh	Siraha	Sakhuwanankarkatti Rural Municipality	318	285	603	311	301	612	277	231	508	259	199	458	248	163	411	1413	1179	2592	201	172	373	174	167	341	230	225	455	605	564	1169	226	216	442	218	220	438	444	436	880	104	83	187	49	44	93	153	127	280
Madhesh	Siraha	Siraha Municipality	1248	1448	2696	1214	1283	2497	989	1030	2019	1024	955	1979	1010	864	1874	5485	5580	11065	740	652	1392	769	683	1452	968	988	1956	2477	2323	4800	592	679	1271	583	624	1207	1175	1303	2478	295	280	575	357	384	741	652	664	1316
Madhesh	Siraha	Sukhipur Municipality	535	523	1058	471	490	961	496	518	1014	505	421	926	477	425	902	2484	2377	4861	485	356	841	494	465	959	704	711	1415	1683	1532	3215	451	434	885	411	427	838	862	861	1723	73	60	133	143	147	290	216	207	423
Madhesh	Dhanusha	Aurahi Rural Municipality	213	182	395	272	254	526	338	283	621	252	251	503	257	234	491	1332	1204	2536	291	218	509	297	250	547	288	315	603	876	783	1659	266	323	589	271	219	490	537	542	1079	123	83	206	127	103	230	250	186	436
Madhesh	Dhanusha	Bateswor Rural Municipality	266	302	568	274	292	566	322	291	613	271	225	496	309	249	558	1442	1359	2801	174	187	361	219	183	402	274	259	533	667	629	1296	229	223	452	203	171	374	432	394	826	73	54	127	53	37	90	126	91	217
Madhesh	Dhanusha	Bideha Municipality	385	464	849	516	509	1025	605	584	1189	551	495	1046	510	468	978	2567	2520	5087	427	348	775	360	452	812	395	449	844	1182	1249	2431	361	412	773	256	263	519	617	675	1292	119	108	227	193	240	433	312	348	660
Madhesh	Dhanusha	Dhanauji Rural Municipality	154	150	304	206	180	386	215	163	378	189	140	329	166	144	310	930	777	1707	194	132	326	166	174	340	231	186	417	591	492	1083	162	212	374	126	114	240	288	326	614	179	102	281	68	62	130	247	164	411
Madhesh	Dhanusha	Dhanusadham Municipality	482	513	995	431	393	824	412	326	738	416	353	769	394	331	725	2135	1916	4051	341	294	635	304	297	601	382	375	757	1027	966	1993	356	333	689	394	340	734	750	673	1423	258	251	509	183	175	358	441	426	867
Madhesh	Dhanusha	Ganeshman Charnath Municipality	427	403	830	395	505	900	434	433	867	415	384	799	391	376	767	2062	2101	4163	314	272	586	268	257	525	373	264	637	955	793	1748	268	256	524	292	204	496	560	460	1020	138	114	252	74	57	131	212	171	383
Madhesh	Dhanusha	Hanspur Municipality	591	681	1272	634	693	1327	593	498	1091	615	516	1131	558	454	1012	2991	2842	5833	382	337	719	387	422	809	387	412	799	1156	1171	2327	424	514	938	351	448	799	775	962	1737	92	93	185	156	125	281	248	218	466
Madhesh	Dhanusha	Janaknandini Rural Municipality	314	301	615	372	356	728	367	399	766	349	331	680	377	335	712	1779	1722	3501	304	241	545	308	221	529	279	260	539	891	722	1613	225	274	499	202	190	392	427	464	891	81	59	140	88	80	168	169	139	308
Madhesh	Dhanusha	Janakpurdham Sub Metropolitan City	1121	1179	2300	1208	1138	2346	1392	1174	2566	1213	1089	2302	1214	1216	2430	6148	5796	11944	1192	1017	2209	1109	1061	2170	1197	1339	2536	3498	3417	6915	1267	1354	2621	1204	1241	2445	2471	2595	5066	214	278	492	321	479	800	535	757	1292
Madhesh	Dhanusha	Kamala Municipality	351	370	721	302	344	646	368	350	718	420	381	801	428	350	778	1869	1795	3664	331	245	576	397	342	739	425	364	789	1153	951	2104	327	311	638	275	232	507	602	543	1145	54	60	114	57	58	115	111	118	229
Madhesh	Dhanusha	Kshireshwornath Municipality	378	463	841	516	519	1035	539	452	991	436	400	836	413	347	760	2282	2181	4463	362	336	698	270	232	502	297	264	561	929	832	1761	323	237	560	196	217	413	519	454	973	78	102	180	67	57	124	145	159	304
Madhesh	Dhanusha	Laxminiya Rural Municipality	281	309	590	315	265	580	301	237	538	285	234	519	283	204	487	1465	1249	2714	228	159	387	191	158	349	261	230	491	680	547	1227	258	251	509	194	136	330	452	387	839	82	57	139	74	60	134	156	117	273
Madhesh	Dhanusha	Mithila Bihari Rural Municipality	398	558	956	532	551	1083	522	518	1040	490	406	896	421	376	797	2363	2409	4772	519	383	902	371	310	681	407	334	741	1297	1027	2324	347	372	719	333	350	683	680	722	1402	97	118	215	17	49	66	114	167	281
Madhesh	Dhanusha	Mithila Municipality	276	278	554	276	253	529	285	278	563	283	266	549	323	308	631	1443	1383	2826	299	240	539	299	273	572	314	273	587	912	786	1698	340	279	619	320	250	570	660	529	1189	176	133	309	168	144	312	344	277	621
Madhesh	Dhanusha	Municipality	275	358	633	326	381	707	376	356	732	355	341	696	363	324	687	1695	1760	3455	191	225	416	208	188	396	220	240	460	619	653	1272	226	200	426	133	195	328	359	395	754	45	29	74	29	35	64	74	64	138
Madhesh	Dhanusha	Nagarain Municipality	414	453	867	537	493	1030	482	388	870	430	360	790	402	339	741	2265	2033	4298	338	254	592	359	261	620	322	313	635	1019	828	1847	234	282	516	305	307	612	539	589	1128	79	26	105	94	73	167	173	99	272
Madhesh	Dhanusha	Sabaila Municipality	788	754	1542	717	668	1385	655	632	1287	642	635	1277	685	533	1218	3487	3222	6709	555	456	1011	543	493	1036	567	630	1197	1665	1579	3244	448	480	928	329	336	665	777	816	1593	177	132	309	200	180	380	377	312	689
Madhesh	Dhanusha	Sahidnagar Municipality	751	778	1529	670	762	1432	686	681	1367	616	557	1173	656	547	1203	3379	3325	6704	401	299	700	423	348	771	361	334	695	1185	981	2166	253	236	489	196	255	451	449	491	940	191	137	328	204	105	309	395	242	637
Madhesh	Mahottari	Aurahi Municipality	435	386	821	520	478	998	562	458	1020	507	449	956	485	405	890	2509	2176	4685	405	286	691	314	310	624	358	332	690	1077	928	2005	228	215	443	188	180	368	416	395	811	107	94	201	106	90	196	213	184	397
Madhesh	Mahottari	Balwa Municipality	479	469	948	541	550	1091	656	595	1251	631	540	1171	592	536	1128	2899	2690	5589	477	376	853	381	433	814	526	531	1057	1384	1340	2724	331	408	739	351	385	736	682	793	1475	163	144	307	19	6	25	182	150	332
Madhesh	Mahottari	Bardibas Municipality	606	652	1258	638	588	1226	704	652	1356	688	652	1340	692	611	1303	3328	3155	6483	653	608	1261	709	684	1393	772	787	1559	2134	2079	4213	666	683	1349	661	619	1280	1327	1302	2629	673	738	1411	646	647	1293	1319	1385	2704
Madhesh	Mahottari	Bhangaha Municipality	635	725	1360	744	780	1524	766	750	1516	775	624	1399	750	654	1404	3670	3533	7203	618	459	1077	548	466	1014	575	563	1138	1741	1488	3229	368	335	703	244	282	526	612	617	1229	80	60	140	137	43	180	217	103	320
Madhesh	Mahottari	Ekdara Rural Municipality	364	373	737	542	511	1053	591	559	1150	450	448	898	377	373	750	2324	2264	4588	395	273	668	396	320	716	416	373	789	1207	966	2173	239	225	464	224	211	435	463	436	899	31	39	70	75	99	174	106	138	244
Madhesh	Mahottari	Gaushala Municipality	821	767	1588	833	790	1623	968	739	1707	762	703	1465	746	643	1389	4130	3642	7772	606	514	1120	575	552	1127	664	627	1291	1845	1693	3538	539	500	1039	451	444	895	990	944	1934	281	217	498	189	177	366	470	394	864
Madhesh	Mahottari	Jaleswor Municipality	646	698	1344	729	670	1399	706	699	1405	729	654	1383	680	632	1312	3490	3353	6843	567	514	1081	515	474	989	635	529	1164	1717	1517	3234	526	533	1059	499	419	918	1025	952	1977	269	199	468	228	221	449	497	420	917
Madhesh	Mahottari	Loharpatti Municipality	450	517	967	616	601	1217	740	597	1337	697	574	1271	640	518	1158	3143	2807	5950	631	489	1120	567	461	1028	530	541	1071	1728	1491	3219	411	478	889	378	398	776	789	876	1665	130	123	253	117	132	249	247	255	502
Madhesh	Mahottari	Mahottari Rural Municipality	366	307	673	428	361	789	443	361	804	352	358	710	414	377	791	2003	1764	3767	351	329	680	337	326	663	343	349	692	1031	1004	2035	156	201	357	188	179	367	344	380	724	120	121	241	82	81	163	202	202	404
Madhesh	Mahottari	Manara Sisawa Municipality	480	506	986	715	677	1392	800	736	1536	688	638	1326	583	501	1084	3266	3058	6324	490	430	920	471	465	936	461	404	865	1422	1299	2721	394	380	774	245	272	517	639	652	1291	108	100	208	10	8	18	118	108	226
Madhesh	Mahottari	Matihani Municipality	300	279	579	396	394	790	433	394	827	422	361	783	437	388	825	1988	1816	3804	281	267	548	245	241	486	277	378	655	803	886	1689	205	233	438	141	180	321	346	413	759	40	81	121	48	77	125	88	158	246
Madhesh	Mahottari	Pipra Rural Municipality	485	459	944	507	505	1012	481	397	878	452	352	804	385	358	743	2310	2071	4381	332	238	570	381	301	682	423	387	810	1136	926	2062	321	244	565	337	298	635	658	542	1200	53	78	131	145	128	273	198	206	404
Madhesh	Mahottari	Ramgopalpur Municipality	487	460	947	493	512	1005	624	535	1159	466	405	871	487	375	862	2557	2287	4844	369	228	597	316	244	560	375	331	706	1060	803	1863	360	334	694	260	220	480	620	554	1174	133	106	239	167	181	348	300	287	587
Madhesh	Mahottari	Samsi Rural Municipality	558	470	1028	528	537	1065	594	400	994	625	364	989	333	242	575	2638	2013	4651	362	207	569	377	236	613	327	227	554	1066	670	1736	314	275	589	207	234	441	521	509	1030	0	0	0	0	0	0	0	0	0
Madhesh	Mahottari	Sonama Rural Municipality	449	486	935	661	682	1343	661	652	1313	657	577	1234	630	510	1140	3058	2907	5965	487	410	897	495	539	1034	439	450	889	1421	1399	2820	344	416	760	288	304	592	632	720	1352	140	150	290	106	112	218	246	262	508
Madhesh	Sarlahi	Bagmati Municipality	453	439	892	439	407	846	392	329	721	365	279	644	328	299	627	1977	1753	3730	270	283	553	317	259	576	377	321	698	964	863	1827	210	203	413	180	185	365	390	388	778	172	109	281	143	106	249	315	215	530
Madhesh	Sarlahi	Balara Municipality	425	399	824	514	556	1070	675	655	1330	568	584	1152	552	507	1059	2734	2701	5435	405	429	834	334	403	737	387	418	805	1126	1250	2376	230	292	522	226	360	586	456	652	1108	46	38	84	38	45	83	84	83	167
Madhesh	Sarlahi	Barahathawa Municipality	937	900	1837	956	759	1715	902	715	1617	776	610	1386	727	627	1354	4298	3611	7909	590	548	1138	586	561	1147	666	682	1348	1842	1791	3633	563	687	1250	502	657	1159	1065	1344	2409	355	374	729	308	365	673	663	739	1402
Madhesh	Sarlahi	Basbariya Rural Municipality	440	402	842	500	400	900	433	338	771	344	316	660	312	246	558	2029	1702	3731	181	146	327	128	118	246	115	119	234	424	383	807	102	115	217	98	62	160	200	177	377	0	0	0	0	0	0	0	0	0
Madhesh	Sarlahi	Bishnu Rural Municipality	247	201	448	418	381	799	398	305	703	400	292	692	304	262	566	1767	1441	3208	205	190	395	196	188	384	171	195	366	572	573	1145	116	151	267	110	151	261	226	302	528	54	48	102	54	36	90	108	84	192
Madhesh	Sarlahi	Brahmapuri Rural Municipality	430	380	810	424	336	760	451	395	846	445	437	882	448	362	810	2198	1910	4108	289	251	540	323	260	583	291	272	563	903	783	1686	281	260	541	175	191	366	456	451	907	49	69	118	46	77	123	95	146	241
Madhesh	Sarlahi	Chakraghatta Rural Municipality	199	177	376	285	222	507	320	276	596	337	245	582	291	198	489	1432	1118	2550	234	194	428	219	262	481	188	205	393	641	661	1302	177	154	331	143	154	297	320	308	628	0	0	0	0	0	0	0	0	0
Madhesh	Sarlahi	Chandranagar Rural Municipality	393	383	776	457	468	925	509	378	887	405	346	751	325	244	569	2089	1819	3908	229	174	403	234	158	392	261	147	408	724	479	1203	176	157	333	128	98	226	304	255	559	69	50	119	56	52	108	125	102	227
Madhesh	Sarlahi	Dhankaul Rural Municipality	396	359	755	403	381	784	487	341	828	338	330	668	294	202	496	1918	1613	3531	176	160	336	182	147	329	198	174	372	556	481	1037	74	104	178	62	48	110	136	152	288	0	0	0	0	0	0	0	0	0
Madhesh	Sarlahi	Godaita Municipality	896	751	1647	898	755	1653	1062	842	1904	1027	905	1932	765	611	1376	4648	3864	8512	621	599	1220	542	541	1083	502	558	1060	1665	1698	3363	391	478	869	458	500	958	849	978	1827	76	72	148	311	365	676	387	437	824
Madhesh	Sarlahi	Harion Municipality	332	319	651	372	324	696	374	307	681	291	274	565	309	235	544	1678	1459	3137	285	248	533	293	230	523	393	296	689	971	774	1745	351	332	683	310	250	560	661	582	1243	299	216	515	301	222	523	600	438	1038
Madhesh	Sarlahi	Haripur Municipality	581	557	1138	486	440	926	526	464	990	466	363	829	386	334	720	2445	2158	4603	339	317	656	353	307	660	329	268	597	1021	892	1913	313	264	577	294	266	560	607	530	1137	285	220	505	99	106	205	384	326	710
Madhesh	Sarlahi	Haripurwa Municipality	505	445	950	577	413	990	607	446	1053	499	325	824	463	279	742	2651	1908	4559	369	268	637	350	288	638	412	360	772	1131	916	2047	254	205	459	171	166	337	425	371	796	0	0	0	106	125	231	106	125	231
Madhesh	Sarlahi	Ishworpur Municipality	649	627	1276	723	702	1425	755	664	1419	730	575	1305	644	611	1255	3501	3179	6680	625	518	1143	686	616	1302	708	688	1396	2019	1822	3841	681	649	1330	586	589	1175	1267	1238	2505	364	285	649	323	256	579	687	541	1228
Madhesh	Sarlahi	Kabilasi Municipality	529	450	979	640	460	1100	695	513	1208	661	458	1119	665	457	1122	3190	2338	5528	477	376	853	505	373	878	415	440	855	1397	1189	2586	343	411	754	302	334	636	645	745	1390	64	78	142	110	140	250	174	218	392
Madhesh	Sarlahi	Kaudena Rural Municipality	464	432	896	567	507	1074	594	462	1056	500	338	838	505	337	842	2630	2076	4706	388	281	669	236	245	481	295	253	548	919	779	1698	258	195	453	167	168	335	425	363	788	86	45	131	48	51	99	134	96	230
Madhesh	Sarlahi	Lalbandi Municipality	620	717	1337	621	615	1236	661	611	1272	662	599	1261

| Province Name | District | Local Level Name | Total Number of students in community schools | | |

| Province Name | District | Local Level Name | Total Number of students in community schools | | |

| Province Name | District | Local Level Name | Total Number of students in community schools | | |

| Province Name | District | Local Level Name | Total Number of students in community schools | | |

| Province Name | District | Local Level Name | Total Number of students in community schools | | |

| Province Name | District | Local Level Name | Total Number of students in community schools | | |

| Province Name | District | Local Level Name | Total Number of students in community schools | | |

| Province Name | District | Local Level Name | Total Number of students in community schools | | |

Total Number of Dalit students in community schools

Province Name	District	Local Level Name	G1			G2			G3			G4			G5			G1-5			G6			G7			G8			G6-8			G9			G10			G9-10			G11			G12			G11-12		
			Girls	Boys	Total	Girls	Boys	Total	Girls	Boys	Total	Girls	Boys	Total	Girls	Boys	Total	Girls	Boys	Total	Girls	Boys	Total	Girls	Boys	Total	Girls	Boys	Total	Girls	Boys	Total	Girls	Boys	Total	Girls	Boys	Total	Girls	Boys	Total	Girls	Boys	Total	Girls	Boys	Total	Girls	Boys	Total
Province 1	Taplejung	Aathrai Tribeni Rural Municipality	30	18	48	25	16	41	17	19	36	19	17	36	26	12	38	117	82	199	16	15	31	14	12	26	19	8	27	49	35	84	14	12	26	8	11	19	22	23	45	5	6	11	6	3	9	11	9	20
Province 1	Taplejung	Maiwakhola Rural Municipality	16	10	26	15	7	22	16	16	32	10	8	18	15	17	32	72	58	130	9	9	18	9	10	19	3	8	11	21	27	48	6	4	10	5	2	7	11	6	17	1	0	1	1	0	1	2	0	2
Province 1	Taplejung	Meringden Rural Municipality	14	14	28	7	9	16	12	6	18	11	15	26	13	3	16	57	47	104	7	9	16	14	8	22	6	9	15	27	26	53	7	10	17	4	4	8	11	14	25	3	0	3	1	1	2	4	1	5
Province 1	Taplejung	Mikwakhola Rural Municipality	8	6	14	4	14	18	4	3	7	9	5	14	5	2	7	30	30	60	1	5	6	5	1	6	2	1	3	8	7	15	1	1	2	4	2	6	5	3	8	1	1	2	3	1	4	4	2	6
Province 1	Taplejung	Municipality	15	19	34	20	20	40	12	30	42	10	24	34	11	17	28	68	110	178	15	8	23	11	17	28	10	10	20	36	35	71	12	18	30	16	11	27	28	29	57	8	2	10	6	5	11	14	7	21
Province 1	Taplejung	Phaktanglung Rural Municipality	6	1	7	4	3	7	5	4	9	4	2	6	4	6	10	23	16	39	3	4	7	3	4	7	4	5	9	10	13	23	6	1	7	5	2	7	11	3	14	4	1	5	2	2	4	6	3	9
Province 1	Taplejung	Phungling Municipality	45	34	79	48	47	95	32	38	70	30	37	67	29	29	58	184	185	369	23	21	44	22	19	41	17	12	29	62	52	114	27	22	49	25	21	46	52	43	95	22	22	44	14	16	30	36	38	74
Province 1	Taplejung	Sidingba Rural Municipality	21	13	34	12	11	23	14	17	31	11	12	23	16	11	27	74	64	138	10	12	22	8	13	21	13	6	19	31	31	62	10	11	21	12	6	18	22	17	39	6	3	9	6	3	9	12	6	18
Province 1	Taplejung	Sirijangha Rural Municipality	22	34	56	21	24	45	21	24	45	17	24	41	21	24	45	102	130	232	22	20	42	15	21	36	21	18	39	58	59	117	25	8	33	22	13	35	47	21	68	13	9	22	19	18	37	32	27	59
Province 1	Panchthar	Falgunanda Rural Municipality	18	17	35	20	15	35	14	7	21	10	16	26	18	13	31	80	68	148	10	10	20	19	9	28	7	4	11	36	23	59	12	9	21	13	15	28	25	24	49	13	6	19	11	7	18	24	13	37
Province 1	Panchthar	Hilihang Rural Municipality	18	22	40	25	30	55	27	31	58	21	24	45	17	12	29	108	119	227	23	15	38	25	13	38	21	15	36	69	43	112	12	18	30	19	16	35	31	34	65	4	4	8	7	11	18	11	15	26
Province 1	Panchthar	Kummayak Rural Municipality	21	14	35	12	20	32	16	22	38	13	18	31	19	16	35	81	90	171	21	18	39	15	7	22	13	9	22	49	34	83	15	12	27	18	13	31	33	25	58	11	5	16	13	6	19	24	11	35
Province 1	Panchthar	Miklajung Rural Municipality	14	13	27	16	17	33	7	15	22	15	12	27	7	9	16	59	66	125	14	8	22	6	15	21	14	13	27	34	36	70	17	9	26	12	9	21	29	18	47	8	5	13	2	7	9	10	12	22
Province 1	Panchthar	Phalelung Rural Municipality	7	12	19	4	10	14	8	5	13	8	7	15	11	9	20	38	43	81	8	6	14	5	4	9	13	7	20	26	17	43	7	10	17	11	6	17	18	16	34	2	2	4	2	1	3	4	3	7
Province 1	Panchthar	Phidim Municipality	41	42	83	22	40	62	37	38	75	48	36	84	22	29	51	170	185	355	28	32	60	29	27	56	30	31	61	87	90	177	45	27	72	30	24	54	75	51	126	22	19	41	23	16	39	45	35	80
Province 1	Panchthar	Tumbewa Rural Municipality	9	10	19	6	8	14	9	3	12	6	13	19	8	2	10	38	36	74	6	5	11	6	3	9	10	5	15	22	13	35	3	7	10	2	8	10	5	15	20	2	3	5	6	3	9	8	6	14
Province 1	Panchthar	Yangwarak Rural Municipality	19	17	36	12	10	22	15	15	30	18	12	30	14	7	21	78	61	139	9	15	24	9	8	17	14	18	32	32	41	73	13	26	21	13	15	28	25	24	49	12	7	19	7	5	12	14	14	28
Province 1	Ilam	Chulachuli Rural Municipality	13	10	23	12	12	24	15	17	32	15	13	28	22	18	40	77	70	147	16	15	31	9	14	23	15	12	27	40	41	81	11	6	17	9	11	20	20	17	37	1	2	3	1	1	2	2	3	5
Province 1	Ilam	Deumai Municipality	23	12	35	17	7	24	17	15	32	16	9	25	15	12	27	88	55	143	9	17	26	17	12	29	18	3	21	44	32	76	20	18	38	20	10	30	40	28	68	8	4	12	17	12	29	25	16	41
Province 1	Ilam	Ilam Municipality	19	22	41	22	24	46	22	18	40	16	19	35	27	17	44	106	100	206	21	31	52	16	26	42	27	24	51	64	81	145	41	33	74	23	31	54	64	64	128	32	13	45	35	32	67	67	45	112
Province 1	Ilam	Mai Municipality	30	30	60	26	20	46	33	31	64	25	26	51	25	28	53	139	135	274	22	19	41	28	23	51	33	18	51	83	60	143	22	17	39	27	25	52	49	42	91	16	10	26	13	10	23	29	20	49
Province 1	Ilam	Maijogmai Rural Municipality	16	11	27	7	9	16	7	5	12	12	14	26	8	5	13	50	44	94	9	6	15	12	7	19	14	12	26	35	25	60	10	7	17	3	9	12	13	16	29	3	6	9	5	4	9	8	10	18
Province 1	Ilam	Mangsebung Rural Municipality	4	6	10	4	6	10	10	5	15	5	1	6	5	6	11	28	24	52	5	2	7	7	4	11	6	2	8	18	8	26	3	4	7	4	8	12	7	12	19	0	0	0	2	0	2	2	0	2
Province 1	Ilam	Phakphokthum Rural Municipality	14	17	31	17	17	34	16	15	31	7	11	18	8	15	23	62	75	137	7	7	14	9	13	22	7	10	17	23	30	53	12	10	22	10	8	18	22	18	40	9	3	12	7	5	12	16	8	24
Province 1	Ilam	Rong Rural Municipality	9	12	21	18	12	30	8	8	16	9	9	18	10	8	18	54	49	103	11	6	17	3	6	9	6	8	14	20	20	40	9	11	20	7	6	13	16	17	33	4	1	5	1	1	2	5	2	7
Province 1	Ilam	Sandakpur Rural Municipality	1	4	5	0	2	2	2	3	5	3	1	4	0	5	5	6	15	21	4	1	5	6	2	8	3	8	11	13	11	24	2	5	7	2	4	6	4	9	13	2	1	3	0	2	2	2	3	5
Province 1	Ilam	Suryodaya Municipality	19	23	42	12	21	33	14	17	31	13	15	28	15	13	28	73	89	162	11	20	31	12	19	31	14	12	26	37	51	88	13	13	26	23	11	34	36	24	60	13	9	22	14	12	26	27	21	48
Province 1	Jhapa	Arjundhara Municipality	52	63	115	54	54	108	48	52	100	45	58	103	45	53	98	244	280	524	34	44	78	52	39	91	57	49	106	143	132	275	40	44	84	39	24	63	79	68	147	27	19	46	21	12	33	48	31	79
Province 1	Jhapa	Barhadashi Rural Municipality	18	25	43	21	25	46	27	19	46	26	19	45	20	24	44	112	112	224	24	16	40	16	19	35	20	15	35	60	50	110	10	10	20	5	10	15	15	20	35	17	14	31	5	13	18	22	27	49
Province 1	Jhapa	Bhadrapur Municipality	49	59	108	74	85	159	74	71	145	75	70	145	55	71	126	327	356	683	59	45	104	51	68	119	51	36	87	161	149	310	50	42	92	47	52	99	97	94	191	43	34	77	23	31	54	66	65	131
Province 1	Jhapa	Birtamod Municipality	55	54	109	54	52	106	49	61	110	51	56	107	59	61	120	268	284	552	67	68	135	79	67	146	54	48	102	200	183	383	70	39	109	63	43	106	133	82	215	74	64	138	88	43	131	162	107	269
Province 1	Jhapa	Buddhashanti Rural Municipality	52	43	95	37	42	79	33	39	72	56	61	117	48	46	94	226	231	457	54	38	92	49	44	93	53	40	93	156	122	278	42	41	83	51	45	96	93	86	179	42	24	66	31	14	45	73	38	111
Province 1	Jhapa	Damak Municipality	55	76	131	59	74	133	53	59	112	80	64	144	70	51	121	317	324	641	63	61	124	67	68	135	69	73	142	199	202	401	66	45	111	44	42	86	110	87	197	39	32	71	30	22	52	69	54	123
Province 1	Jhapa	Gauradhaha Municipality	77	62	139	66	70	136	57	52	109	74	78	152	52	53	105	326	315	641	60	71	131	57	54	111	42	44	86	159	169	328	52	39	91	42	45	87	94	84	178	30	27	57	36	25	61	66	52	118
Province 1	Jhapa	Gauriganj Rural Municipality	56	62	118	61	42	103	52	48	100	34	25	59	39	41	80	242	218	460	35	34	69	47	46	93	47	51	98	129	131	260	46	26	72	24	23	47	70	49	119	15	5	20	8	3	11	23	8	31
Province 1	Jhapa	Haldibari Rural Municipality	16	26	42	27	19	46	20	21	41	18	29	47	23	26	49	104	121	225	26	19	45	27	20	47	21	33	54	74	72	146	29	13	42	28	27	55	57	40	97	11	3	14	9	10	19	20	13	33
Province 1	Jhapa	Jhapa Rural Municipality	104	87	191	102	93	195	77	92	169	87	96	183	92	97	189	462	465	927	67	60	127	72	61	133	63	65	128	202	186	388	59	56	115	61	38	99	120	94	214	23	16	39	16	21	37	39	37	76
Province 1	Jhapa	Kachankawal Rural Municipality	39	53	92	51	43	94	44	47	91	54	40	94	31	29	60	219	212	431	34	34	68	20	26	46	21	14	35	75	74	149	26	22	48	20	17	37	46	39	85	14	17	31	8	5	13	22	22	44
Province 1	Jhapa	Kamal Rural Municipality	33	43	76	41	44	85	59	52	111	43	51	94	45	38	83	221	228	449	40	51	91	61	45	106	60	56	116	161	152	313	59	45	104	42	46	88	101	91	192	33	28	61	24	20	44	57	48	105
Province 1	Jhapa	Kanakai Municipality	40	44	84	60	60	120	47	58	105	49	47	96	37	49	86	233	258	491	55	59	114	48	38	86	58	54	112	161	151	312	50	23	73	30	21	51	80	44	124	19	12	31	29	20	49	48	32	80
Province 1	Jhapa	Mechinagar Municipality	52	74	126	51	62	113	64	60	124	68	81	149	65	66	131	300	343	643	73	62	135	74	69	143	84	76	160	231	207	438	90	62	152	75	60	135	165	122	287	73	60	133	73	45	118	146	105	251
Province 1	Jhapa	Shivasatakshi Municipility	57	55	112	52	47	99	45	62	107	42	66	108	49	54	103	245	284	529	47	54	101	47	45	92	67	46	113	161	145	306	53	42	95	47	47	94	100	89	189	23	23	46	30	19	49	53	42	95
Province 1	Morang	Belbari Municipality	79	83	162	83	67	150	81	65	146	78	69	147	52	76	128	373	360	733	68	60	128	61	75	136	71	45	116	200	180	380	73	69	142	51	61	112	124	130	254	47	37	84	40	27	67	87	64	151
Province 1	Morang	Biratnagar Metropolitan City	267	313	580	281	234	515	235	250	485	286	243	529	231	241	472	1300	1281	2581	148	136	284	156	125	281	141	122	263	445	383	828	97	123	220	106	106	212	203	229	432	50	36	86	51	50	101	101	86	187
Province 1	Morang	Budhiganga Rural Municipality	169	203	372	133	154	287	148	131	279	120	109	229	128	110	238	698	707	1405	95	104	199	98	101	199	85	78	163	278	283	561	65	62	127	65	47	112	130	109	239	21	18	39	26	31	57	47	49	96
Province 1	Morang	Dhanapalthan Rural Municipality	155	178	333	180	169	349	199	181	380	165	136	301	158	153	311	857	817	1674	111	119	230	112	124	236	152	114	266	375	357	732	91	91	182	68	53	121	159	144	303	52	42	94	77	32	109	129	74	203
Province 1	Morang	Gramthan Rural Municipality	115	127	242	77	89	166	95	81	176	76	80	156	92	99	191	455	476	931	83	101	184	109	99	208	89	70	159	281	270	551	102	67	169	43	46	89	145	113	258	43	50	93	43	42	85	86	92	178
Province 1	Morang	Jahada Rural Municipality	137	139	276	150	123	273	142	190	332	110	121	231	121	97	218	660	670	1330	106	92	198	54	77	131	75	89	164	235	258	493	46	49	95	42	46	88	88	95	183	5	6	11	0	0	0	5	6	11
Province 1	Morang	Kanepokhari Rural Municipality	63	51	114	59	93	152	63	60	123	56	54	110	54	50	104	295	308	603	56	53	109	40	46	86	61	47	108	157	146	303	32	38	70	42	31	73	74	69	143	19	19	38	10	5	15	29	24	53
Province 1	Morang	Katahari Rural Municipality	165	170	335	152	180	332	214	217	431	180	173	353	170	136	306	881	876	1757	130	108	238	111	114	225	88	91	179	329	313	642	58	50	108	61	35	96	119	85	204	13	18	31	45	13	58	58	31	89
Province 1	Morang	Kerabari Rural Municipality	33	37	70	35	25	60	45	38	83	28	24	52	32	24	56	173	148	321	35	47	82	47	35	82	39	29	68	121	111	232	28	26	54	34	24	58	62	50	112	16	12	28	21	13	34	37	25	62
Province 1	Morang	Letang Municipality	16	30	46	16	28	44	23	23	46	35	26	61	31	21	52	121	128	249	23	26	49	31	19	50	32	25	57	86	70	156	29	32	61	23	25	48	52	57	109	21	17	38	11	15	26	32	32	64
Province 1	Morang	Miklajung Rural Municipality	41	47	88	35	54	89	49	44	93	36	34	70	45	35	80	206	214	420	40	42	82	44	30	74	46	29	75	130	101	231	56	44	100	44	32	76	100	76	176	28	23	51	15	18	33	43	41	84
Province 1	Morang	Pathari Shanishchare Municipality	81	79	160	46	70	116	50	57	107	60	70	130	41	63	104	278	339	617	54	56	110	65	68	133	68	73	141	187	197	384	55	56	111	67	44	111	122	100	222	33	35	68	33	29	62	66	64	130
Province 1	Morang	Rangeli Municipality	184	216	400	213	206	419	212	236	448	209	207	416	171	190	361	989	1055	2044	175	158	333	142	122	264	117	117	234	434	397	831	86	61	147	66	38	104	152	99	251	24	26	50	8	5	13	32	31	63
Province 1	Morang	Ratuwamai Municipality	72	74	146	87	72	159	56	72	128	84	92	176	99	97	196	398	407	805	79	69	148	84	83	167	81	65	146	244	217	461	65	47	112	63	70	133	128	117	245	44	37	81	20	17	37	64	54	118
Province 1	Morang	Sundarharaicha Municipality	108	100	208	122	91	213	104	114	218	89	107	196	110	100	210	533	512	1045	73	78	151	86	79	165	100	81	181	259	238	497	70	62	132	65	46	111	135	108	243	66	47	113	48	34	82	114	81	195
Province 1	Morang	Sunwarshi Municipality	178	207	385	144	148	292	123	150	273	132	134	266	150	142	292	727	781	1508	86	77	163	76	80	156	81	74	155	243	231	474	52	43	95	56	27	83	108	70	178	25	21	46	12	5	17	37	26	63
Province 1	Morang	Uralabari Municipality	55	45	100	57	50	107	54	39	93	52	51	103	47	53	100	265	238	503	66	57	123	59	54	113	73	74	147	198	185	383	56	39	95	63	39	102	119	78	197	40	25	65	25	17	42	65	42	107
Province 1	Sunsari	Barahkshetra Municipality	106	117	223	107	113	220	111	104	215	95	119	214	100	87	187	519	540	1059	86	99	185	120	99	219	117	91	208	323	289	612	114	96	210	92	85	177	206	181	387	82	57	139	59	77	136	141	134	275
Province 1	Sunsari	Barju Rural Municipality	130	155	285	116	143	259	105	107	212	110	110	220	74	79	153	535	594	1129	73	65	138	69	56	125	71	61	132	213	182	395	32	35	67	32	38	70	64	73	137	16	4	20	10	9	19	26	13	39
Province 1	Sunsari	Bhokraha Narsing Rural Municipality	88	97	185	106	80	186	84	84	168	73	74	147	66	65	131	417	400	817	36	29	65	22	27	49	19	20	39	77	76	153	19	19	38	22	21	43	41	40	81	3	0	3	0	2	2	3	2	5
Province 1	Sunsari	Dewanganj Rural Municipality	97	107	204	69	78	147	103	134	237	84	83	167	77	76	153	430	478	908	41	45	86	37	35	72	44	22	66	122	102	224	24	15	39	9	11	20	33	26	59	4	1	5	3	4	7	7	5	12
Province 1	Sunsari	Dharan Sub Metropolitan City	98	84	182	106	94	200	107	116	223	115	121	236	122	107	229	548	522	1070	148	112	260	120	108	230	130	90	220	400	310	710	149	86	235	119	93	212	268	179	447	138	77	215	119	97	216	257	174	431
Province 1	Sunsari	Duhabi Municipality	208	240	448	179	173	352	151	152	303	161	145	306	153	137	290	852	847	1699	111	61	172	73	60	133	61	67	128	245	188	433	62	52	114	42	32	74	104	84	188	17	22	39	13	5	18	30	27	57
Province 1	Sunsari	Gadhi Rural Municipality	131	110	241	134	114	248	99	125	224	122	72	194	79	80	159	565	501	1066	83	45	128	46	40	86	59	45	104	188	130	318	16	35	51	33	22	55	49	57	106	8	1	9	9	10	19	17	11	28
Province 1	Sunsari	Harinagar Rural Municipality	109	124	233	84	78	162	75	89	164	71	65	136	63	59	122	402	415	817	49	46	95	37	41	78	45	53	98	131	140	271	35	15	50	30	22	52	65	37	102	2	8	10	13	4	17	15	12	27
Province 1	Sunsari	Inaruwa Municipality	156	151	307	154	152	306	128	149	277	119	105	224	120	112	232	677	669	1346	64	92	156	83	74	157	70	73	143	217	239	456	67	68	135	54	35	89	121	103	224	20	4	24	16	15	31	36	19	55
Province 1	Sunsari	Itahari Sub Metropolitan City	158	144	302	143	161	304	165	152	317	176	151	327	145	143	288	787	751	1538	158	116	274	138	111	249	120	93	213	416	320	736	102	88	190	118	65	183	220	153	373	78	66	144	67	65	132	145	131	276
Province 1	Sunsari	Koshi Rural Municipality	109	121	230	151	129	280	168	137	305	178	171	349	209	129	338	815	687	1502	81	67	148	59	60	119	52	74	126	192	201	393	34	37	71	27	20	47	61	57	118	7	4	11	0	0	0	7	4	11
Province 1	Sunsari	Ramdhuni Municipality	113	88	201	66	108	174	82	78	160	92	65	157	80	61	141	433	400	833	69	39	108	68	51	119	39	41	80	176	131	307	47	29	76	45	37	82	92	66	158	22	24	46	20	11	31	42	35	77
Province 1	Dhankuta	Chaubise Rural Municipality	11	5	16	11	15	26	11	9	20	12	9	21	15

Total Number of Dalit students in community schools

Province Name	District	Local Level Name	G1			G2			G3			G4			G5			G1-5			G6			G7			G8			G6-8			G9			G10			G9-10			G11			G12			G11-12		
			Girls	Boys	Total	Girls	Boys	Total	Girls	Boys	Total	Girls	Boys	Total	Girls	Boys	Total	Girls	Boys	Total	Girls	Boys	Total	Girls	Boys	Total	Girls	Boys	Total	Girls	Boys	Total	Girls	Boys	Total	Girls	Boys	Total	Girls	Boys	Total	Girls	Boys	Total	Girls	Boys	Total	Girls	Boys	Total
Province 1	Dhankuta	Sangurigadhi Rural Municipality	14	7	21	6	8	14	7	7	14	8	8	16	5	4	9	40	34	74	15	4	19	5	8	13	10	5	15	30	17	47	10	11	21	10	8	18	20	19	39	1	3	4	2	3	5	3	6	9
Province 1	Dhankuta	Shahidbhumi Rural Municipality	10	8	18	11	13	24	14	14	28	16	17	33	17	19	36	68	71	139	14	15	29	16	12	28	18	11	29	48	38	86	18	13	31	10	14	24	28	27	55	8	8	16	8	7	15	16	15	31
Province 1	Terhathum	Aathrai Rural Municipality	53	57	110	49	36	85	28	31	59	30	43	73	35	30	65	195	197	392	14	34	48	26	22	48	19	28	47	59	84	143	22	29	51	17	21	38	39	50	89	22	16	38	20	14	34	42	30	72
Province 1	Terhathum	Chhathar Rural Municipality	21	12	33	25	27	52	19	21	40	15	23	38	14	19	33	94	102	196	7	15	22	16	8	24	14	9	23	37	32	69	11	9	20	13	14	27	24	23	47	11	4	15	7	4	11	18	8	26
Province 1	Terhathum	Laligurans Municipality	4	15	19	7	10	17	7	8	15	11	3	14	8	12	20	37	48	85	8	3	11	6	6	12	5	7	12	19	16	35	9	5	14	4	4	8	13	9	22	7	4	11	1	5	6	8	9	17
Province 1	Terhathum	Menchhayayem Rural Municipality	15	6	21	6	12	18	8	3	11	4	10	14	8	9	17	41	40	81	3	2	5	4	1	5	5	10	15	12	13	25	4	3	7	8	3	11	12	6	18	3	2	5	3	0	3	6	2	8
Province 1	Terhathum	Myanglung Municipality	31	29	60	21	17	38	22	22	44	15	18	33	18	20	38	107	106	213	19	20	39	21	12	33	21	18	39	61	50	111	22	21	43	17	13	30	39	34	73	16	19	35	18	9	27	34	28	62
Province 1	Terhathum	Phedap Rural Municipality	18	19	37	12	23	35	23	15	38	16	15	31	19	21	40	88	93	181	18	8	26	18	6	24	12	11	23	48	25	73	11	18	29	8	9	17	19	27	46	14	8	22	7	1	8	21	9	30
Province 1	a	Bhotkhola Rural Municipality	0	4	4	0	3	3	1	1	2	0	0	0	0	2	2	1	10	11	2	1	3	2	0	2	0	3	3	4	4	8	0	1	1	0	0	0	0	1	1	0	1	1	0	0	0	0	1	1
Province 1	a	Chainpur Municipality	32	45	77	36	34	70	25	24	49	24	34	58	26	22	48	143	159	302	23	25	48	24	18	42	27	30	57	74	73	147	22	19	41	16	21	37	38	40	78	10	12	22	11	7	18	21	19	40
Province 1	a	Chichila Rural Municipality	11	9	20	3	6	9	3	6	9	5	2	7	6	1	7	28	24	52	6	6	12	4	4	8	5	4	9	15	14	29	2	3	5	3	2	5	5	5	10	0	0	0	0	0	0	0	0	0
Province 1	a	Dharmadevi Municipality	25	36	61	21	20	41	28	12	40	11	17	28	11	12	23	96	97	193	15	19	34	16	13	29	19	20	39	50	52	102	12	9	21	25	15	40	37	24	61	6	3	9	6	6	12	12	9	21
Province 1	a	Khandbari Municipality	72	69	141	52	41	93	38	55	93	45	44	89	43	56	99	250	265	515	53	40	93	51	38	89	49	30	79	153	108	261	46	42	88	42	49	91	88	91	179	16	13	29	11	26	37	27	39	66
Province 1	a	Madi Municipality	38	25	63	29	23	52	27	24	51	18	17	35	25	18	43	137	107	244	17	18	35	17	13	30	17	25	42	51	56	107	22	12	34	10	15	25	32	27	59	13	13	26	8	4	12	21	17	38
Province 1	a	Makalu Rural Municipality	4	9	13	9	12	21	20	5	25	14	12	26	10	5	15	57	43	100	7	10	17	12	3	15	6	5	11	25	18	43	5	6	11	9	6	15	14	12	26	1	2	3	1	1	2	2	3	5
Province 1	a	Panchakhapan Municipality	26	33	59	25	39	64	18	28	46	31	17	48	22	18	40	122	135	257	36	12	48	28	21	49	35	26	61	99	59	158	21	20	41	24	12	36	45	32	77	5	8	13	11	3	14	16	11	27
Province 1	a	Sabhapokhari Rural Municipality	11	5	16	10	6	16	8	12	20	5	10	15	6	7	13	40	40	80	7	3	10	13	4	17	7	9	16	27	16	43	14	6	20	3	14	17	17	20	37	4	9	13	2	4	6	6	13	19
Province 1	a	Silichong Rural Municipality	5	13	18	6	7	13	6	5	11	6	2	8	8	6	14	31	33	64	3	2	5	2	3	5	7	4	11	12	9	21	2	3	5	2	3	5	4	6	10	0	0	0	0	1	1	0	1	1
Province 1	Bhojpur	Aamchowk Rural Municipality	31	32	63	26	20	46	20	22	42	24	21	45	15	20	35	116	115	231	19	24	43	26	12	38	21	15	36	66	51	117	15	15	30	9	8	17	24	23	47	9	2	11	7	4	11	16	6	22
Province 1	Bhojpur	Arun Rural Municipality	13	15	28	14	16	30	13	19	32	15	17	32	15	7	22	70	74	144	20	12	32	14	14	28	16	15	31	50	41	91	15	10	25	14	12	26	29	22	51	10	7	17	11	5	16	21	12	33
Province 1	Bhojpur	Bhojpur Municipality	33	25	58	34	25	59	28	25	53	27	20	47	20	23	43	142	118	260	15	20	35	31	27	58	27	22	49	73	69	142	22	16	38	16	6	22	38	22	60	18	10	28	15	13	28	33	23	56
Province 1	Bhojpur	Hatuwagadhi Rural Municipality	22	16	38	9	23	32	13	11	24	19	13	32	21	18	39	84	81	165	17	16	33	13	11	24	9	5	14	39	32	71	19	13	32	9	7	16	28	20	48	3	10	13	5	0	5	8	10	18
Province 1	Bhojpur	Pauwadungma Rural Municipality	16	18	34	28	17	45	22	13	35	16	15	31	11	9	20	93	72	165	18	14	32	11	13	24	12	14	26	41	41	82	6	6	12	10	6	16	16	12	28	5	1	6	3	3	6	8	4	12
Province 1	Bhojpur	Ramprasad Rai Rural Municipality	20	31	51	15	26	41	19	18	37	16	18	34	15	22	37	85	115	200	19	21	40	16	19	35	22	14	36	57	54	111	14	12	26	15	12	27	29	24	53	7	4	11	3	4	7	10	8	18
Province 1	Bhojpur	Salpasilichho Rural Municipality	26	21	47	12	28	40	13	18	31	11	10	21	12	15	27	74	92	166	7	9	16	10	7	17	4	7	11	21	23	44	9	2	11	7	6	13	16	8	24	1	2	3	2	3	5	3	5	8
Province 1	Bhojpur	Shadananda Municipality	58	54	112	51	48	99	44	49	93	36	53	89	42	31	73	231	235	466	29	33	62	29	35	64	32	43	75	90	111	201	30	20	50	27	23	50	57	43	100	12	25	37	22	9	31	34	34	68
Province 1	Bhojpur	Temkemaiyung Rural Municipality	42	39	81	26	30	56	40	33	73	47	21	68	29	27	56	184	150	334	25	23	48	28	21	49	24	30	54	77	74	151	23	17	40	19	13	32	42	30	72	10	14	24	8	8	16	18	22	40
Province 1	Solukhumbu	Khumbupasanglahm Rural Municipality	11	5	16	5	7	12	5	6	11	9	6	15	11	4	15	41	28	69	6	6	12	2	3	5	6	6	12	14	15	29	1	2	3	2	1	3	3	3	6	1	1	2	1	0	1	2	1	3
Province 1	Solukhumbu	Likhupike Rural Municipality	6	4	10	7	3	10	4	2	6	1	6	7	2	1	3	20	16	36	4	1	5	2	9	11	1	4	5	7	14	21	5	3	8	4	2	6	9	5	14	1	0	1	1	0	1	2	0	2
Province 1	Solukhumbu	Mahakulung Rural Municipality	9	5	14	5	7	12	9	11	20	5	9	14	12	18	30	40	50	90	7	7	14	3	5	8	3	2	5	13	14	27	1	3	4	4	1	5	5	4	9	1	1	2	1	1	2	2	2	4
Province 1	Solukhumbu	Mapya Dudhkoshi Rural Municipality	26	28	54	19	27	46	25	25	50	26	17	43	20	19	39	116	116	232	21	23	44	18	11	29	19	11	30	58	45	103	11	11	22	14	11	25	25	22	47	5	7	12	3	0	3	8	7	15
Province 1	Solukhumbu	Nechasalyan Rural Municipality	22	31	53	19	20	39	18	19	37	16	15	31	14	10	24	89	95	184	22	11	33	11	16	27	17	20	37	50	47	97	10	15	25	9	7	16	19	22	41	9	7	16	11	6	17	20	13	33
Province 1	Solukhumbu	Solududdhakunda Municipality	53	48	101	36	37	73	14	31	45	29	28	57	35	24	59	167	168	335	28	23	51	21	24	45	28	14	42	77	61	138	14	12	26	18	8	26	32	20	52	9	10	19	7	0	7	16	10	26
Province 1	Solukhumbu	Sotang Rural Municipality	17	15	32	6	14	20	12	10	22	10	14	24	10	7	17	55	60	115	10	9	19	12	5	17	6	12	18	28	26	54	4	10	14	1	5	6	5	15	20	5	1	6	2	4	6	7	5	12
Province 1	Solukhumbu	Thulung Dudhkoshi Rural Municipality	36	42	78	40	32	72	30	29	59	31	37	68	20	25	45	157	165	322	20	15	35	32	25	57	22	14	36	74	54	128	9	6	15	15	13	28	24	19	43	10	9	19	6	5	11	16	14	30
Province 1	Okhaldhunga	Champadevi Rural Municipality	26	36	62	23	29	52	25	17	42	25	15	40	30	25	55	129	122	251	35	22	57	45	22	67	26	37	63	106	81	187	22	25	47	14	21	35	36	46	82	18	17	35	10	26	36	28	43	71
Province 1	Okhaldhunga	Chisankhugadhi Rural Municipality	23	20	43	25	22	47	26	28	54	18	14	32	30	28	58	122	112	234	16	25	41	17	21	38	23	27	50	56	73	129	21	21	42	18	27	45	39	48	87	16	11	27	9	8	17	25	19	44
Province 1	Okhaldhunga	Khijidemba Rural Municipality	19	23	42	23	22	45	20	18	38	12	20	32	12	11	23	86	94	180	19	10	29	21	9	30	20	9	29	60	28	88	9	24	33	10	15	25	19	39	58	3	4	7	1	1	2	4	5	9
Province 1	Okhaldhunga	Likhu Rural Municipality	22	30	52	19	26	45	26	22	48	17	10	27	23	26	49	107	114	221	27	21	48	19	21	40	27	32	59	73	74	147	25	16	41	21	15	36	46	31	77	11	7	18	5	6	11	16	13	29
Province 1	Okhaldhunga	Manebhanjyang Rural Municipality	27	28	55	37	29	66	34	19	53	24	26	50	29	22	51	151	124	275	18	24	42	18	15	33	27	10	37	63	49	112	29	21	50	13	16	29	42	37	79	12	7	19	6	7	13	18	14	32
Province 1	Okhaldhunga	Molung Rural Municipality	35	28	63	34	37	71	40	34	74	29	22	51	36	27	63	174	148	322	32	29	61	21	24	45	20	25	45	73	78	151	25	28	53	31	18	49	56	46	102	14	17	31	17	14	31	31	31	62
Province 1	Okhaldhunga	Siddhicharan Municipality	38	46	84	31	38	69	42	41	83	35	29	64	22	35	57	168	189	357	36	33	69	37	21	58	42	43	85	115	97	212	35	35	70	37	28	65	72	63	135	29	17	46	29	31	60	58	48	106
Province 1	Okhaldhunga	Sunkoshi Rural Municipality	32	22	54	25	38	63	34	26	60	30	18	48	14	11	25	135	115	250	21	19	40	18	18	36	20	14	34	59	51	110	19	19	38	14	22	36	33	41	74	12	4	16	9	9	18	21	13	34
Province 1	Khotang	Aiselukharka Rural Municipality	24	27	51	14	19	33	19	16	35	21	12	33	15	15	30	93	89	182	6	14	20	12	14	26	7	11	18	25	39	64	13	8	21	13	4	17	26	12	38	1	3	4	5	3	8	6	6	12
Province 1	Khotang	Barahapokhari Rural Municipality	17	14	31	11	13	24	17	17	34	15	12	27	17	13	30	77	69	146	16	15	31	14	12	26	18	21	39	48	48	96	14	15	29	12	9	21	26	24	50	7	6	13	2	1	3	9	7	16
Province 1	Khotang	Municipality	112	111	223	97	64	161	77	105	182	67	77	144	69	78	147	422	435	857	67	69	136	71	75	146	86	57	143	224	201	425	65	54	119	63	30	93	128	84	212	28	27	55	26	19	45	54	46	100
Province 1	Khotang	Municipality	42	48	90	36	34	70	26	39	65	33	28	61	34	29	63	171	178	349	23	21	44	26	15	41	33	21	54	82	57	139	25	17	42	33	28	61	58	45	103	7	3	10	15	15	30	22	18	40
Province 1	Khotang	Halesi Tuwachung Municipality	69	80	149	50	39	89	39	35	74	25	30	55	42	27	69	225	211	436	34	41	75	32	28	60	38	26	64	104	95	199	42	31	73	33	33	66	75	64	139	18	8	26	7	7	14	25	15	40
Province 1	Khotang	Jantedhunga Rural Municipality	24	22	46	16	22	38	25	17	42	27	18	45	27	22	49	119	101	220	17	22	39	17	20	37	20	11	31	54	53	107	15	13	28	9	7	16	24	20	44	11	7	18	5	9	14	16	16	32
Province 1	Khotang	Kepilasagadhi Rural Municipality	30	31	61	16	30	46	18	27	45	14	19	33	27	17	44	105	124	229	10	9	19	14	20	34	7	8	15	31	37	68	9	13	22	8	9	17	17	22	39	2	1	3	2	0	2	4	1	5
Province 1	Khotang	Khotehang Rural Municipality	73	52	125	57	50	107	42	55	97	34	61	95	50	41	91	256	259	515	46	54	100	51	34	85	40	33	73	137	121	258	34	26	60	34	21	55	68	47	115	17	8	25	12	11	23	29	19	48
Province 1	Khotang	Rawa Besi Rural Municipality	45	47	92	29	37	66	21	39	60	20	34	54	37	26	63	152	183	335	32	23	55	30	24	54	30	29	59	92	76	168	22	15	37	27	23	50	49	38	87	24	11	35	10	10	20	34	21	55
Province 1	Khotang	Sakela Rural Municipality	20	23	43	16	13	29	11	9	20	11	7	18	16	11	27	74	63	137	7	10	17	9	9	18	9	6	15	25	25	50	6	9	15	3	4	7	9	13	22	0	0	0	4	4	8	4	4	8
Province 1	Udayapur	Belaka Municipality	94	72	166	67	89	156	75	79	154	66	66	132	76	55	131	378	361	739	86	64	150	61	55	116	68	58	126	215	177	392	67	47	114	61	53	114	128	100	228	42	26	68	53	33	86	95	59	154
Province 1	Udayapur	Chaudandigadhi Municipality	78	100	178	104	119	223	109	96	205	86	99	185	81	70	151	458	484	942	91	76	167	82	91	173	73	43	116	246	210	456	90	59	149	86	70	156	176	129	305	49	37	86	31	33	64	80	70	150
Province 1	Udayapur	Katari Municipality	133	131	264	107	114	221	94	111	205	115	109	224	89	96	185	538	561	1099	94	81	175	65	78	143	83	55	138	242	214	456	77	69	146	48	32	80	125	101	226	37	23	60	23	17	40	60	40	100
Province 1	Udayapur	Limchungbung Rural Municipality	15	17	32	11	16	27	16	15	31	13	11	24	13	14	27	68	73	141	11	9	20	9	16	25	6	14	20	26	39	65	8	9	17	14	9	23	22	18	40	2	4	6	3	6	9	5	10	15
Province 1	Udayapur	Rautamai Rural Municipality	43	53	96	32	35	67	47	33	80	45	42	87	32	42	74	199	205	404	36	31	67	36	43	79	35	33	68	107	107	214	37	22	59	27	16	43	64	38	102	11	12	23	9	8	17	20	20	40
Province 1	Udayapur	Tapli Rural Municipality	43	48	91	27	54	81	38	55	93	35	39	74	28	34	62	171	230	401	38	32	70	20	29	49	25	25	50	83	86	169	17	12	29	19	14	33	36	26	62	7	4	11	1	7	8	8	11	19
Province 1	Udayapur	Triyuga Municipality	190	166	356	177	156	333	147	144	291	147	139	286	129	121	250	790	726	1516	122	113	235	101	98	199	103	102	205	326	313	639	127	93	220	86	70	156	213	163	376	95	71	166	63	57	120	158	128	286
Province 1	Udayapur	Udayapurgadhi Rural Municipality	75	83	158	65	71	136	66	72	138	59	53	112	66	68	134	331	347	678	43	45	88	50	65	115	60	55	115	153	165	318	44	35	79	35	26	61	79	61	140	30	10	40	12	9	21	42	19	61
Madhesh	Saptari	Municipality	78	100	178	114	122	236	164	151	315	137	124	261	85	101	186	578	598	1176	121	99	220	92	81	173	76	78	154	289	258	547	43	48	91	20	43	63	63	91	154	19	26	45	17	11	28	36	37	73
Madhesh	Saptari	Balan Bihul Rural Municipality	79	83	162	113	103	216	121	102	223	103	91	194	108	94	202	524	473	997	60	73	133	58	60	118	60	50	110	178	183	361	22	54	76	19	34	53	41	88	129	1	0	1	0	0	0	1	0	1
Madhesh	Saptari	Bishnupur Rural Municipality	136	145	281	146	137	283	149	132	281	102	112	214	114	82	196	647	608	1255	101	104	205	102	93	195	80	104	184	283	301	584	83	81	164	67	72	139	150	153	303	31	25	56	20	14	34	51	39	90
Madhesh	Saptari	Bodebarsaien Municipality	159	166	325	185	224	409	192	189	381	163	149	312	185	163	348	884	891	1775	151	129	280	152	135	287	92	100	192	395	364	759	99	92	191	72	68	140	171	160	331	27	28	55	28	32	60	55	60	115
Madhesh	Saptari	Chhinnamasta Rural Municipality	106	128	234	91	127	218	174	110	284	134	117	251	99	76	175	604	558	1162	90	51	141	28	31	59	38	28	66	156	110	266	28	19	47	18	16	34	46	35	81	3	3	6	6	3	9	9	6	15
Madhesh	Saptari	Dakneshwori Municipality	219	189	408	201	208	409	183	195	378	189	169	358	207	143	350	999	904	1903	102	97	199	105	113	218	140	123	263	347	333	680	120	92	212	77	84	161	197	176	373	38	10	48	9	8	17	47	18	65
Madhesh	Saptari	Hanumannagar Kankalini Municipality	159	168	327	144	155	299	136	144	280	120	109	229	123	141	264	682	717	1399	87	59	146	67	79	146	80	61	141	234	199	433	46	51	97	50	32	82	96	83	179	13	0	13	5	2	7	18	2	20
Madhesh	Saptari	Kanchanroop Municipality	285	287	572	250	256	506	239	263	502	244	206	450	221	183	404	1239	1195	2434	180	140	320	156	151	307	147	123	270	483	414	897	88	112	200	81	78	159	169	190	359	39	34	73	33	31	64	72	65	137
Madhesh	Saptari	Khadak Municipality	198	203	401	186	185	371	184	195	379	176	186	362	210	148	358	954	917	1871	176	151	327	135	121	256	176	125	301	487	397	884	142	113	255	115	108	223	257	221	478	20	24	44	39	34	73	59	58	117
Madhesh	Saptari	Mahadeva Rural Municipality	167	201	368	162	134	296	159	135	294	122	113	235	116	97	213	726	680	1406	82	67	149	104	72	176	67	74	141	253	213	466	40	31	71	33	26	59	73	57	130	1	3	4	10	15	25	11	18	29

Total Number of Dalit students in community schools

Province Name	District	Local Level Name	G1			G2			G3			G4			G5			G1-5			G6			G7			G8			G6-8			G9			G10			G9-10			G11			G12			G11-12		
			Girls	Boys	Total	Girls	Boys	Total	Girls	Boys	Total	Girls	Boys	Total	Girls	Boys	Total	Girls	Boys	Total	Girls	Boys	Total	Girls	Boys	Total	Girls	Boys	Total	Girls	Boys	Total	Girls	Boys	Total	Girls	Boys	Total	Girls	Boys	Total	Girls	Boys	Total	Girls	Boys	Total	Girls	Boys	Total
Madhesh	Saptari	Tilathi Koiladi Rural Municipality	135	123	258	163	142	305	172	154	326	138	122	260	145	95	240	753	636	1389	104	53	157	134	106	240	128	118	246	366	277	643	122	122	244	96	96	192	218	218	436	11	15	26	4	10	14	15	25	40
Madhesh	Saptari	Tirahut Rural Municipality	133	149	282	146	108	254	102	98	200	72	111	183	89	71	160	542	537	1079	79	55	134	70	54	124	79	75	154	228	184	412	54	58	112	40	24	64	94	82	176	9	16	25	9	6	15	18	22	40
Madhesh	Siraha	Arnama Rural Municipality	95	104	199	107	104	211	96	99	195	120	94	214	83	83	166	501	484	985	107	82	189	57	55	112	63	67	130	227	204	431	56	75	131	44	61	105	100	136	236	4	3	7	0	0	0	4	3	7
Madhesh	Siraha	Aurahi Rural Municipality	70	113	183	78	85	163	78	78	156	55	84	139	60	65	125	341	425	766	37	35	72	25	26	51	23	49	72	85	110	195	20	21	41	11	4	15	31	25	56	0	0	0	3	0	3	3	0	3
Madhesh	Siraha	Bariyarpatti Rural Municipality	90	87	177	105	106	211	111	96	207	119	108	227	103	112	215	528	509	1037	53	57	110	56	67	123	74	82	156	183	206	389	37	42	79	32	27	59	69	69	138	17	18	35	17	9	26	34	27	61
Madhesh	Siraha	Bhagawanpur Rural Municipality	143	124	267	101	122	223	104	97	201	91	86	177	95	67	162	534	496	1030	101	71	172	67	81	148	70	60	130	238	212	450	44	40	84	37	40	77	81	80	161	21	17	38	13	11	24	34	28	62
Madhesh	Siraha	Bishnupur Rural Municipality	98	95	193	95	94	189	83	88	171	90	83	173	69	78	147	435	438	873	83	65	148	39	41	80	67	60	127	189	166	355	42	33	75	24	25	49	66	58	124	2	3	5	2	4	6	4	7	11
Madhesh	Siraha	Dhangadhimai Municipality	145	138	283	171	170	341	179	159	338	199	200	399	166	148	314	860	815	1675	103	114	217	120	108	228	93	132	225	316	354	670	94	101	195	55	52	107	149	153	302	17	12	29	22	16	38	39	28	67
Madhesh	Siraha	Golbazar Municipality	223	218	441	202	212	414	234	208	442	165	153	318	159	170	329	983	961	1944	135	108	243	126	112	238	128	123	251	389	343	732	81	86	167	62	95	157	143	181	324	17	33	50	7	14	21	24	47	71
Madhesh	Siraha	Kalyanpur Municipality	244	239	483	225	245	470	179	210	389	209	168	377	166	159	325	1023	1021	2044	103	91	194	128	119	247	84	125	209	315	335	650	64	83	147	56	62	118	120	145	265	7	9	16	10	9	19	17	18	35
Madhesh	Siraha	Karjanha Municipality	181	181	362	198	194	392	184	160	344	191	169	360	129	113	242	883	817	1700	91	62	153	108	79	187	123	115	238	322	256	578	66	91	157	61	52	113	127	143	270	37	30	67	36	33	69	73	63	136
Madhesh	Siraha	Lahan Municipality	368	415	783	364	376	740	314	340	654	326	337	663	255	272	527	1627	1740	3367	178	173	351	211	182	393	233	218	451	622	573	1195	148	181	329	129	130	259	277	311	588	29	47	76	18	12	30	47	29	76
Madhesh	Siraha	Laxmipur Patari Rural Municipality	142	157	299	116	143	259	136	180	316	128	138	266	135	101	236	657	719	1376	111	110	221	121	114	235	172	163	335	404	387	791	67	116	183	96	101	197	163	217	380	16	19	35	21	18	39	37	37	74
Madhesh	Siraha	Mirchaiya Municipality	217	219	436	183	229	412	170	198	368	212	176	388	192	186	378	974	1008	1982	96	118	214	85	76	161	94	84	178	275	278	553	39	51	90	52	35	87	91	86	177	1	7	8	1	5	6	2	12	14
Madhesh	Siraha	Naraha Rural Municipality	107	107	214	96	96	192	120	124	244	114	83	197	70	67	137	507	477	984	25	43	68	14	16	30	13	32	45	52	91	143	6	12	18	16	25	41	22	37	59	14	22	36	7	17	24	21	39	60
Madhesh	Siraha	Navarajpur Rural Municipality	97	114	211	65	86	151	103	106	209	105	70	175	97	84	181	467	460	927	58	36	94	22	16	38	28	22	50	108	74	182	18	20	38	12	14	26	30	34	64	12	44	56	3	8	11	15	52	67
Madhesh	Siraha	Sakhuwananankarkatti Rural Municipality	103	96	199	117	115	232	114	107	221	93	87	180	128	77	205	555	482	1037	76	71	147	44	57	101	44	61	105	164	189	353	62	49	111	40	33	73	102	82	184	19	16	35	8	5	13	27	21	48
Madhesh	Siraha	Siraha Municipality	449	554	1003	455	524	979	359	396	755	346	362	708	368	348	716	1977	2184	4161	220	233	453	195	200	395	212	263	475	627	696	1323	114	149	263	129	146	275	243	295	538	33	47	80	44	75	119	77	122	199
Madhesh	Siraha	Sukhipur Municipality	132	147	279	95	101	196	144	155	299	103	90	193	103	84	187	577	577	1154	122	102	224	135	128	263	148	167	315	405	397	802	85	80	165	70	73	143	155	153	308	9	8	17	11	14	25	20	22	42
Madhesh	Dhanusha	Aurahi Rural Municipality	46	25	71	49	46	95	66	62	128	57	47	104	63	57	120	281	237	518	65	58	123	66	56	122	49	61	110	180	175	355	50	42	92	51	42	93	101	84	185	6	6	12	23	23	46	29	29	58
Madhesh	Dhanusha	Bateswor Rural Municipality	56	69	125	54	68	122	64	78	142	59	55	114	57	47	104	290	317	607	47	52	99	32	37	69	41	34	75	120	123	243	17	30	47	18	19	37	35	49	84	7	10	17	5	3	8	12	13	25
Madhesh	Dhanusha	Bideha Municipality	162	200	362	211	187	398	269	245	514	222	225	447	207	190	397	1071	1047	2118	160	139	299	101	129	230	113	159	272	374	427	801	89	94	183	66	53	119	155	147	302	27	16	43	37	64	101	64	80	144
Madhesh	Dhanusha	Dhanauji Rural Municipality	51	35	86	52	60	112	81	53	134	75	48	123	47	34	81	306	230	536	63	28	91	45	48	93	35	42	77	143	118	261	25	53	78	15	21	36	40	74	114	33	24	57	13	14	27	46	38	84
Madhesh	Dhanusha	Dhanusadham Municipality	187	172	359	148	123	271	148	108	256	125	145	270	119	103	222	727	651	1378	85	87	172	79	71	150	89	85	174	253	243	496	60	50	110	63	42	105	123	92	215	46	49	95	19	21	40	65	70	135
Madhesh	Dhanusha	Ganeshman Charnath Municipality	106	103	209	109	102	211	100	111	211	99	69	168	77	73	150	491	458	949	87	72	159	63	65	128	82	49	131	232	186	418	43	43	86	53	45	98	96	88	184	21	17	38	10	6	16	31	23	54
Madhesh	Dhanusha	Hanspur Municipality	206	222	428	210	197	407	183	167	350	199	167	366	203	155	358	1001	908	1909	97	92	189	85	109	194	92	95	187	274	296	570	63	79	142	66	77	143	129	156	285	7	13	20	17	11	28	24	24	48
Madhesh	Dhanusha	Janaknandini Rural Municipality	100	80	180	114	116	230	130	116	246	96	101	197	140	139	279	580	552	1132	91	74	165	98	56	154	86	68	154	275	198	473	39	44	83	40	55	95	79	99	178	9	13	22	11	11	22	20	24	44
Madhesh	Dhanusha	Janakpurdham Sub Metropolitan City	293	304	597	293	249	542	370	330	700	286	282	568	289	298	587	1531	1463	2994	299	277	576	233	233	466	219	224	443	751	734	1485	190	205	395	231	222	453	421	427	848	22	31	53	38	51	89	60	82	142
Madhesh	Dhanusha	Kamala Municipality	108	120	228	110	121	231	132	149	281	113	119	232	144	116	260	607	625	1232	112	83	195	134	135	269	137	137	274	383	355	738	82	112	194	82	71	153	164	183	347	9	8	17	6	13	19	15	21	36
Madhesh	Dhanusha	Kshireshwornath Municipality	113	155	268	184	193	377	155	143	298	113	137	250	139	117	256	704	745	1449	103	134	237	54	55	109	45	51	96	202	240	442	45	41	86	17	31	48	62	72	134	6	14	20	3	6	9	9	20	29
Madhesh	Dhanusha	Laxminiya Rural Municipality	92	113	205	118	71	189	124	98	222	106	90	196	106	80	186	546	452	998	89	63	152	66	50	116	65	63	128	220	176	396	61	51	112	25	37	62	86	88	174	23	12	35	12	8	20	35	20	55
Madhesh	Dhanusha	Mithila Bihari Rural Municipality	97	150	247	154	147	301	140	130	270	149	122	271	101	84	185	641	633	1274	130	79	209	108	86	194	83	65	148	321	230	551	60	95	155	54	61	115	114	156	270	17	16	33	2	3	5	19	19	38
Madhesh	Dhanusha	Mithila Municipality	59	60	119	76	76	152	72	77	149	65	81	146	63	85	148	335	379	714	52	52	104	52	40	92	37	37	74	141	129	270	31	29	60	32	23	55	63	52	115	12	7	19	15	10	25	27	17	44
Madhesh	Dhanusha	Municipality	32	40	72	27	37	64	56	60	116	40	39	79	26	27	53	181	203	384	24	22	46	6	9	15	23	25	48	53	56	109	25	13	38	13	6	19	38	19	57	1	1	2	0	1	1	1	2	3
Madhesh	Dhanusha	Nagarain Municipality	135	147	282	149	151	300	168	145	313	127	124	251	120	118	238	699	685	1384	121	76	197	113	66	179	68	76	144	302	218	520	32	45	77	36	44	80	68	89	157	9	14	23	10	16	26	19	30	49
Madhesh	Dhanusha	Sabaila Municipality	200	186	386	189	169	358	169	165	334	162	178	340	174	116	290	894	814	1708	126	108	234	90	86	176	65	95	160	281	289	570	38	52	90	27	34	61	65	86	151	13	14	27	9	11	20	22	25	47
Madhesh	Dhanusha	Sahidnagar Municipality	311	292	603	249	283	532	282	278	560	244	190	434	258	211	469	1344	1254	2598	116	116	232	139	111	250	91	71	162	346	298	644	48	49	97	42	65	107	90	114	204	30	21	51	36	18	54	66	39	105
Madhesh	Mahottari	Aurahi Municipality	142	136	278	197	179	376	254	207	461	208	200	408	180	155	335	981	877	1858	135	106	241	86	110	196	107	94	201	328	310	638	59	66	125	45	55	100	104	121	225	13	16	29	13	35	48	26	51	77
Madhesh	Mahottari	Balwa Municipality	77	96	173	90	100	190	102	104	206	125	119	244	138	142	280	532	561	1093	96	94	190	75	77	152	111	102	213	282	273	555	32	72	104	45	53	98	77	125	202	18	15	33	9	3	12	27	18	45
Madhesh	Mahottari	Bardibas Municipality	128	143	271	133	116	249	157	137	294	144	156	300	146	136	282	708	688	1396	108	110	218	127	124	251	104	126	230	339	360	699	92	96	188	92	75	167	184	171	355	89	75	164	76	52	128	165	127	292
Madhesh	Mahottari	Bhangaha Municipality	288	330	618	327	350	677	307	335	642	337	274	611	328	282	610	1587	1571	3158	241	179	420	224	183	407	190	164	354	655	526	1181	102	95	197	57	66	123	159	161	320	20	13	33	9	4	13	29	17	46
Madhesh	Mahottari	Ekdara Rural Municipality	61	63	124	103	121	224	92	120	212	55	69	124	69	79	148	380	452	832	46	47	93	41	37	78	39	52	91	126	136	262	48	41	89	26	34	60	74	75	149	5	6	11	3	8	11	8	14	22
Madhesh	Mahottari	Gaushala Municipality	188	176	364	194	198	392	242	208	450	203	178	381	176	146	322	1003	906	1909	106	101	207	73	106	179	98	106	204	277	313	590	43	51	94	49	49	98	92	100	192	17	12	29	13	21	34	30	33	63
Madhesh	Mahottari	Jaleswor Municipality	100	157	257	127	146	273	142	162	304	130	133	263	158	133	291	657	731	1388	133	124	257	108	120	228	107	91	198	348	335	683	74	80	154	90	59	149	164	139	303	38	30	68	38	41	79	76	71	147
Madhesh	Mahottari	Loharpatti Municipality	128	141	269	172	160	332	197	155	352	235	191	426	203	178	381	935	825	1760	142	107	249	103	87	190	101	96	197	346	290	636	54	66	120	69	56	125	123	122	245	3	17	20	7	6	13	10	23	33
Madhesh	Mahottari	Mahottari Rural Municipality	143	113	256	127	116	243	147	119	266	134	133	267	145	120	265	696	601	1297	133	92	225	105	112	217	112	126	238	350	330	680	55	61	116	43	49	92	98	110	208	31	31	62	17	14	31	48	45	93
Madhesh	Mahottari	Manara Sisawa Municipality	110	104	214	179	153	332	199	161	360	170	145	315	151	131	282	809	694	1503	123	92	215	94	78	172	102	64	166	319	234	553	80	71	151	60	36	96	140	107	247	22	24	46	2	4	6	24	28	52
Madhesh	Mahottari	Matihani Municipality	80	66	146	101	107	208	114	117	231	142	121	263	136	129	265	573	540	1113	67	90	157	63	65	128	65	99	164	195	254	449	53	43	96	34	45	79	87	88	175	7	7	14	3	11	14	10	18	28
Madhesh	Mahottari	Pipra Rural Municipality	137	147	284	149	156	305	154	112	266	147	114	261	94	114	208	681	643	1324	91	67	158	93	97	190	112	119	231	296	283	579	75	60	135	66	71	137	141	131	272	4	16	20	18	25	43	22	41	63
Madhesh	Mahottari	Ramgopalpur Municipality	110	95	205	128	143	271	170	159	329	98	82	180	132	105	237	638	584	1222	97	62	159	77	54	131	72	74	146	246	190	436	63	54	117	45	48	93	108	102	210	11	8	19	22	28	50	33	36	69
Madhesh	Mahottari	Samsi Rural Municipality	59	73	132	47	46	93	100	56	156	94	70	164	45	41	86	345	286	631	38	44	82	52	41	93	36	24	60	126	109	235	46	61	107	33	35	68	79	96	175	0	0	0	0	0	0	0	0	0
Madhesh	Mahottari	Sonama Rural Municipality	78	91	169	90	91	181	114	109	223	82	95	177	121	76	197	485	462	947	79	56	135	49	80	129	56	63	119	184	199	383	33	46	79	28	31	59	61	77	138	2	5	7	3	2	5	5	7	12
Madhesh	Sarlahi	Bagmati Municipality	61	54	115	61	69	130	53	36	89	48	41	89	37	38	75	260	238	498	15	32	47	26	26	52	40	38	78	81	96	177	17	22	39	21	13	34	38	35	73	26	5	31	14	11	25	40	16	56
Madhesh	Sarlahi	Balara Municipality	97	93	190	133	204	337	176	243	419	111	152	263	135	155	290	652	847	1499	72	94	166	62	90	152	56	86	142	190	270	460	39	46	85	44	64	108	83	110	193	3	3	6	6	4	10	9	7	16
Madhesh	Sarlahi	Barahathawa Municipality	154	191	345	179	154	333	159	148	307	153	138	291	125	151	276	770	782	1552	73	119	192	81	83	164	88	96	184	242	298	540	58	83	141	52	79	131	110	162	272	20	31	51	13	29	42	33	60	93
Madhesh	Sarlahi	Basbariya Rural Municipality	57	71	128	72	92	164	90	73	163	54	61	115	54	49	103	327	346	673	21	19	40	19	21	40	15	22	37	55	62	117	18	25	43	6	3	9	24	28	52	2	5	7	0	0	0	2	5	7
Madhesh	Sarlahi	Bishnu Rural Municipality	41	35	76	88	84	172	48	63	111	70	71	141	47	46	93	294	299	593	25	45	70	10	37	47	12	30	42	47	112	159	19	24	43	7	12	19	26	36	62	4	2	6	0	2	2	4	4	8
Madhesh	Sarlahi	Brahmapuri Rural Municipality	101	108	209	81	93	174	125	113	238	101	129	230	91	93	184	499	536	1035	49	60	109	58	41	99	76	53	129	183	154	337	40	42	82	21	28	49	61	70	131	4	5	9	5	11	16	9	16	25
Madhesh	Sarlahi	Chakraghatta Rural Municipality	38	48	86	72	43	115	68	56	124	69	79	148	39	52	91	286	278	564	29	38	67	23	49	72	27	32	59	79	119	198	16	20	36	10	19	29	26	39	65	0	0	0	0	0	0	0	0	0
Madhesh	Sarlahi	Chandranagar Rural Municipality	110	130	240	113	158	271	147	124	271	90	113	203	53	62	115	513	587	1100	48	61	109	54	47	101	35	28	63	137	136	273	15	28	43	17	14	31	32	42	74	1	4	5	2	6	8	3	10	13
Madhesh	Sarlahi	Dhankaul Rural Municipality	147	132	279	101	114	215	128	119	247	90	124	214	68	57	125	534	546	1080	25	39	64	43	35	78	26	24	50	94	98	192	8	15	23	1	9	10	9	24	33	0	0	0	0	0	0	0	0	0
Madhesh	Sarlahi	Godaita Municipality	138	153	291	182	182	364	211	228	439	231	217	448	138	146	284	900	926	1826	101	100	201	73	73	146	62	84	146	236	257	493	40	51	91	31	69	100	71	120	191	8	13	21	14	23	37	22	36	58
Madhesh	Sarlahi	Harion Municipality	44	39	83	61	44	105	59	50	109	34	47	81	31	28	59	229	208	437	27	26	53	22	19	41	28	26	54	77	71	148	33	30	63	18	10	28	51	40	91	27	10	37	19	16	35	46	26	72
Madhesh	Sarlahi	Haripur Municipality	102	112	214	69	69	138	95	95	190	56	62	118	54	44	98	376	382	758	37	55	92	43	47	90	47	34	81	127	136	263	31	34	65	32	29	61	63	63	126	18	18	36	8	12	20	26	30	56
Madhesh	Sarlahi	Haripurwa Municipality	99	122	221	103	79	182	123	126	249	89	72	161	69	65	134	483	464	947	51	51	102	27	36	63	59	54	113	137	141	278	19	18	37	12	18	30	31	36	67	8	5	13	1	8	9	9	13	22
Madhesh	Sarlahi	Ishworpur Municipality	157	171	328	178	183	361	187	179	366	187	172	359	144	146	290	853	851	1704	99	121	220	103	94	197	92	82	174	294	297	591	78	73	151	57	65	122	135	138	273	30	26	56	22	19	41	52	45	97
Madhesh	Sarlahi	Kabilasi Municipality	134	131	265	153	139	292	186	145	331	152	121	273	149	131	280	774	667	1441	96	99	195	57	91	148	67	88	155	220	278	498	34	68	102	33	47	80	67	115	182	6	13	19	4	10	14	10	23	33
Madhesh	Sarlahi	Kaudena Rural Municipality	78	91	169	123	117	240	133	114	247	128	94	222	114	81	195	576	497	1073	77	62	139	52	54	106	38	33	71	167	149	316	19	28	47	19	21	40	38	49	87	0	4	4	3	5	8	3	9	12
Madhesh	Sarlahi	Lalbandi Municipality	151	169	320	115	148	263	140	137	277	120	113	233	99	108	207	625	675	1300	102	86	188	84	105	189	104	91	195	290	282	572	86	82	168	66	71	137	152	153	305	34	29	63	40	55	95	74	84	158
Madhesh	Sarlahi	Malangwa Municipality	75	69	144	101	85	186	110	90	200	83	71	154	99	82	181	468	397	865	73	48	121	60	36	96	37	52	89	170	136	306	28	34	62	24	33	57	52	67	119	1	3	4	0	1	1	1	4	5
Madhesh	Sarlahi	Parsa Rural Municipality	27	46	73	22	24	46	46	46	92	24	22	46	45	29	74	164	167	331	31	28	59	19	36	55	16	30	46	66	94	160	34	30	64	22	24	46	56	54	110	4	10	14	8	10	18	12	20	32

Total Number of Dalit students in community schools

Province Name	District	Local Level Name	G1			G2			G3			G4			G5			G1-5			G6			G7			G8			G6-8			G9			G10			G9-10			G11			G12			G11-12		
			Girls	Boys	Total	Girls	Boys	Total	Girls	Boys	Total	Girls	Boys	Total	Girls	Boys	Total	Girls	Boys	Total	Girls	Boys	Total	Girls	Boys	Total	Girls	Boys	Total	Girls	Boys	Total	Girls	Boys	Total	Girls	Boys	Total	Girls	Boys	Total	Girls	Boys	Total	Girls	Boys	Total	Girls	Boys	Total
Madhesh	Rautahat	Gadhimai Municipality	105	118	223	152	140	292	126	117	243	156	142	298	113	94	207	652	611	1263	65	63	128	43	48	91	78	78	156	186	189	375	26	46	72	22	46	68	48	92	140	26	47	73	4	5	9	30	52	82
Madhesh	Rautahat	Garuda Municipality	198	194	392	101	127	228	154	131	285	144	149	293	129	113	242	726	714	1440	47	57	104	64	67	131	51	73	124	162	197	359	36	49	85	36	58	94	72	107	179	16	41	57	14	45	59	30	86	116
Madhesh	Rautahat	Gaur Municipality	78	59	137	77	82	159	102	91	193	99	97	196	70	90	160	426	419	845	55	55	110	50	43	93	35	45	80	140	143	283	16	19	35	25	29	54	41	48	89	2	2	4	2	9	11	4	11	15
Madhesh	Rautahat	Gujara Municipality	101	114	215	91	109	200	160	122	282	135	130	265	122	132	254	609	607	1216	69	66	135	65	58	123	54	69	123	188	193	381	28	37	65	36	25	61	64	62	126	10	22	32	11	22	33	21	44	65
Madhesh	Rautahat	Ishanath Municipality	51	58	109	57	59	116	70	72	142	61	55	116	53	51	104	292	295	587	47	24	71	31	39	70	40	37	77	118	100	218	31	20	51	27	25	52	58	45	103	3	1	4	7	6	13	10	7	17
Madhesh	Rautahat	Katahariya Municipality	153	135	288	178	163	341	172	186	358	158	125	283	136	119	255	797	728	1525	105	94	199	71	69	140	82	75	157	258	238	496	47	74	121	28	38	66	75	112	187	20	21	41	30	39	69	50	60	110
Madhesh	Rautahat	Madav Narayan Municipality	176	195	371	117	164	281	219	214	433	216	221	437	129	146	275	857	940	1797	98	103	201	59	77	136	60	66	126	217	246	463	34	50	84	27	30	57	61	80	141	5	9	14	2	13	15	7	22	29
Madhesh	Rautahat	Maulapur Municipality	86	78	164	88	81	169	97	70	167	106	73	179	68	50	118	445	352	797	94	66	160	76	78	154	61	68	129	231	212	443	61	79	140	25	29	54	86	108	194	7	10	17	34	41	75	41	51	92
Madhesh	Rautahat	Paroha Municipality	114	112	226	93	74	167	69	78	147	78	70	148	60	68	128	414	402	816	46	40	86	40	31	71	68	29	97	154	100	254	22	17	39	19	21	40	41	38	79	7	10	17	5	6	11	12	16	28
Madhesh	Rautahat	Phatuwa Bijayapur Municipality	90	72	162	103	103	206	98	116	214	90	81	171	98	62	160	479	434	913	67	47	114	66	46	112	47	59	106	180	152	332	27	43	70	27	22	49	54	65	119	1	8	9	7	29	36	8	37	45
Madhesh	Rautahat	Rajdevi Municipality	99	101	200	121	146	267	215	224	439	217	183	400	148	149	297	800	803	1603	117	137	254	85	121	206	78	75	153	280	333	613	34	42	76	41	49	90	75	91	166	23	33	56	6	12	18	29	45	74
Madhesh	Rautahat	Rajpur Municipality	46	45	91	66	75	141	86	83	169	80	82	162	35	54	89	313	339	652	35	20	55	16	16	32	22	13	35	73	49	122	3	10	13	1	5	6	4	15	19	0	0	0	2	3	5	2	3	5
Madhesh	Rautahat	Yamunamai Rural Municipality	72	93	165	94	95	189	91	80	171	65	77	142	88	81	169	410	426	836	72	54	126	55	71	126	30	45	75	157	170	327	50	43	93	13	34	47	63	77	140	15	14	29	9	7	16	24	21	45
Madhesh	Bara	Aadarsha Kotwal Rural Municipality	53	89	142	44	69	113	66	71	137	29	39	68	30	29	59	222	297	519	18	44	62	13	18	31	15	23	38	46	85	131	6	8	14	14	16	30	20	24	44	0	2	2	1	2	3	1	4	5
Madhesh	Bara	Baragadi Rural Municipality	156	164	320	132	167	299	129	129	258	133	99	232	61	72	133	611	631	1242	41	48	89	56	42	98	29	29	58	126	119	245	9	24	33	15	26	41	24	50	74	0	0	0	0	0	0	0	0	0
Madhesh	Bara	Bishrampur Rural Municipality	54	70	124	70	75	145	44	39	83	36	45	81	46	57	103	250	286	536	29	30	59	22	16	38	12	17	29	63	63	126	9	15	24	7	7	14	16	22	38	0	0	0	0	0	0	0	0	0
Madhesh	Bara	Devtal Rural Municipality	51	61	112	55	58	113	46	34	80	29	33	62	35	41	76	216	227	443	23	23	46	12	13	25	18	7	25	53	43	96	12	11	23	1	4	5	13	15	28	0	0	0	0	0	0	0	0	0
Madhesh	Bara	Jeetpursimara Sub Metropolitan City	283	248	531	286	242	528	231	229	460	169	190	359	188	178	366	1157	1087	2244	132	151	283	101	125	226	86	114	200	319	390	709	49	84	133	53	80	133	102	164	266	34	46	80	26	29	55	60	75	135
Madhesh	Bara	Kalaiya Sub Metropolitan City	240	261	501	228	265	493	282	276	558	242	261	503	213	199	412	1205	1262	2467	91	132	223	140	118	258	105	130	235	336	380	716	86	99	185	57	88	145	143	187	330	24	30	54	34	39	73	58	69	127
Madhesh	Bara	Karaiyamai Rural Municipality	122	122	244	130	131	261	155	105	260	109	108	217	107	88	195	623	554	1177	47	44	91	37	37	74	30	23	53	114	104	218	9	11	20	10	6	16	19	17	36	10	6	16	5	3	8	15	9	24
Madhesh	Bara	Kolhabi Municipality	150	164	314	102	124	226	125	128	253	83	119	202	80	86	166	540	621	1161	55	50	105	40	60	100	33	27	60	128	137	265	34	25	59	25	21	46	59	46	105	10	19	29	8	8	16	18	27	45
Madhesh	Bara	Mahagadhimai Municipality	142	199	341	119	130	249	132	152	284	101	89	190	68	84	152	562	654	1216	65	53	118	34	59	93	44	46	90	143	158	301	27	34	61	27	42	69	54	76	130	9	12	21	7	8	15	16	20	36
Madhesh	Bara	Nijgadh Municipality	24	26	50	23	25	48	16	16	32	20	23	43	23	18	41	106	108	214	22	14	36	17	10	27	20	15	35	59	39	98	14	13	27	22	9	31	36	22	58	5	2	7	13	18	31	18	20	38
Madhesh	Bara	Pachrauta Piparpati Municipality	193	229	422	136	159	295	114	125	239	120	83	203	118	94	212	681	690	1371	69	42	111	29	24	53	29	32	61	127	98	225	15	25	40	14	14	28	29	39	68	2	10	12	6	5	11	8	15	23
Madhesh	Bara	Parwanipur Rural Municipality	31	29	60	32	47	79	55	49	104	33	36	69	33	42	75	184	203	387	25	28	53	19	25	44	20	24	44	64	77	141	29	18	47	24	23	47	53	41	94	4	2	6	1	2	3	5	4	9
Madhesh	Bara	Pheta Rural Municipality	98	98	196	95	96	191	106	102	208	86	61	147	87	60	147	472	417	889	43	36	79	33	28	61	62	38	100	138	102	240	59	34	93	34	39	73	93	73	166	4	2	6	0	0	0	4	2	6
Madhesh	Bara	Prasauni Rural Municipality	39	33	72	43	29	72	42	44	86	28	41	69	54	36	90	206	183	389	38	21	59	30	35	65	41	32	73	109	88	197	31	32	63	28	29	57	59	61	120	0	0	0	1	4	5	1	4	5
Madhesh	Bara	Simroungadh Municipality	170	223	393	145	176	321	168	175	343	132	135	267	133	147	280	748	856	1604	36	43	79	45	62	107	42	48	90	123	153	276	34	46	80	31	49	80	65	95	160	8	6	14	8	3	11	16	9	25
Madhesh	Bara	Subarna Rural Municipality	74	105	179	78	94	172	73	88	161	89	81	170	66	72	138	380	440	820	30	28	58	18	36	54	21	24	45	69	88	157	14	25	39	20	23	43	34	48	82	5	13	18	3	7	10	8	20	28
Madhesh	Parsa	Bahudarmai Municipality	78	57	135	57	68	125	80	74	154	60	61	121	57	58	115	332	318	650	29	31	60	25	35	60	32	45	77	86	111	197	24	37	61	16	41	57	40	78	118	13	8	21	6	14	20	19	22	41
Madhesh	Parsa	Bindabasini Rural Municipality	99	92	191	100	81	181	100	76	176	85	65	150	63	60	123	447	374	821	46	46	92	50	44	94	42	46	88	138	136	274	28	34	62	26	32	58	54	66	120	0	0	0	0	0	0	0	0	0
Madhesh	Parsa	Birgunj Metropolitan City	297	318	615	366	394	760	403	397	800	352	342	694	318	284	602	1736	1735	3471	177	195	372	190	196	386	171	253	424	538	644	1182	114	200	314	71	176	247	185	376	561	35	75	110	15	24	39	50	99	149
Madhesh	Parsa	Chhipaharmai Rural Municipality	60	70	130	81	67	148	43	70	113	37	51	88	31	46	77	252	304	556	13	32	45	12	17	29	11	12	23	36	61	97	18	25	43	11	13	24	29	38	67	1	6	7	3	4	7	4	10	14
Madhesh	Parsa	Dhobini Rural Municipality	42	66	108	64	61	125	38	56	94	38	38	76	41	34	75	223	255	478	39	28	67	48	47	95	49	33	82	136	108	244	23	18	41	14	14	28	37	32	69	15	12	27	0	0	0	15	12	27
Madhesh	Parsa	Jaganathpur Rural Municipality	83	107	190	113	92	205	120	112	232	95	88	183	114	114	228	525	513	1038	27	7	34	5	11	16	11	17	28	43	35	78	7	18	25	0	2	2	7	20	27	1	0	1	1	4	5	2	4	6
Madhesh	Parsa	Jira Bhawani Rural Municipality	138	115	253	127	116	243	140	142	282	71	97	168	76	93	169	552	563	1115	43	39	82	42	41	83	31	33	64	116	113	229	19	22	41	22	28	50	41	50	91	10	9	19	3	4	7	13	13	26
Madhesh	Parsa	Kalikamai Rural Municipality	56	50	106	69	82	151	67	60	127	99	80	179	60	39	99	351	311	662	38	33	71	52	27	79	27	18	45	117	78	195	22	18	40	11	4	15	33	22	55	13	4	17	3	2	5	16	6	22
Madhesh	Parsa	Pakahamainpur Rural Municipality	85	86	171	104	123	227	126	101	227	76	65	141	110	78	188	501	453	954	53	41	94	47	51	98	44	50	94	144	142	286	31	40	71	21	32	53	52	72	124	8	8	16	8	9	17	16	17	33
Madhesh	Parsa	Parsagadi Municipality	195	181	376	171	153	324	143	155	298	187	163	350	101	116	217	797	768	1565	81	75	156	71	62	133	59	83	142	211	220	431	32	20	52	32	24	56	64	44	108	9	18	27	13	8	21	22	26	48
Madhesh	Parsa	Paterwasugauli Rural Municipality	151	167	318	142	153	295	126	140	266	122	123	245	100	102	202	641	685	1326	37	58	95	37	38	75	25	28	53	99	124	223	20	25	45	12	12	24	32	37	69	7	9	16	1	1	2	8	10	18
Madhesh	Parsa	Pokhariya Municipality	148	123	271	120	118	238	119	111	230	106	94	200	96	79	175	589	525	1114	60	42	102	60	64	124	30	42	72	150	148	298	31	43	74	19	36	55	50	79	129	6	10	16	21	37	58	27	47	74
Madhesh	Parsa	Sakhuwa Prasauni Rural Municipality	148	143	291	184	168	352	147	144	291	143	144	287	123	171	294	745	770	1515	78	79	157	64	69	133	76	54	130	218	202	420	50	38	88	21	22	43	71	60	131	20	7	27	8	7	15	28	14	42
Madhesh	Parsa	Thori Rural Municipality	10	20	30	19	14	33	25	18	43	34	27	61	27	19	46	115	98	213	11	12	23	15	18	33	16	11	27	42	41	83	17	13	30	10	8	18	27	21	48	8	9	17	7	6	13	15	15	30
Bagmati	Sindhuli	Dudhauli Municipality	149	137	286	126	127	253	165	142	307	150	131	281	92	92	184	682	629	1311	108	86	194	94	98	192	102	68	170	304	252	556	81	71	152	64	51	115	145	122	267	53	33	86	51	35	86	104	68	172
Bagmati	Sindhuli	Ghanglekh Rural Municipality	8	10	18	8	5	13	7	10	17	8	4	12	7	6	13	38	35	73	6	4	10	6	7	13	13	6	19	25	17	42	8	5	13	5	11	16	13	16	29	5	1	6	10	5	15	15	6	21
Bagmati	Sindhuli	Golanjor Rural Municipality	83	98	181	46	83	129	73	74	147	64	60	124	61	80	141	327	395	722	71	61	132	52	61	113	62	51	113	185	173	358	52	44	96	54	39	93	106	83	189	19	19	38	23	17	40	42	36	78
Bagmati	Sindhuli	Hariharpurgadhi Rural Municipality	23	25	48	21	13	34	21	22	43	17	15	32	21	22	43	103	97	200	20	16	36	21	11	32	16	26	42	57	53	110	10	10	20	4	8	12	14	18	32	9	5	14	8	8	16	17	13	30
Bagmati	Sindhuli	Kamalamai Municipality	106	111	217	104	116	220	113	89	202	66	81	147	84	66	150	473	463	936	76	72	148	85	83	168	100	75	175	261	230	491	97	94	191	110	68	178	207	162	369	78	62	140	77	51	128	155	113	268
Bagmati	Sindhuli	Marin Rural Municipality	27	25	52	22	13	35	21	15	36	26	17	43	13	24	37	109	94	203	16	19	35	21	20	41	27	27	54	64	66	130	10	16	26	29	24	53	39	40	79	18	10	28	18	12	30	36	22	58
Bagmati	Sindhuli	Phikkal Rural Municipality	54	65	119	64	59	123	52	70	122	59	49	108	61	39	100	290	282	572	48	43	91	40	36	76	44	40	84	132	119	251	30	37	67	40	32	72	70	69	139	26	22	48	17	12	29	43	34	77
Bagmati	Sindhuli	Sunkoshi Rural Municipality	79	74	153	51	45	96	43	57	100	56	51	107	50	52	102	279	279	558	52	35	87	43	45	88	49	38	87	144	118	262	64	31	95	42	31	73	106	62	168	29	18	47	28	9	37	57	27	84
Bagmati	Sindhuli	Tinpatan Rural Municipality	127	144	271	85	101	186	87	91	178	92	91	183	87	87	174	478	514	992	85	77	162	79	90	169	63	71	134	227	238	465	65	68	133	55	40	95	120	108	228	46	46	92	45	27	72	91	73	164
Bagmati	Ramechhap	Doramba Rural Municipality	17	19	36	17	34	51	22	18	40	12	13	25	21	20	41	89	104	193	24	22	46	16	21	37	24	12	36	64	55	119	18	14	32	11	8	19	29	22	51	7	4	11	7	5	12	14	9	23
Bagmati	Ramechhap	Gokulganga Rural Municipality	18	35	53	24	21	45	26	17	43	14	16	30	20	18	38	102	107	209	19	15	34	18	27	45	20	13	33	57	55	112	18	15	33	18	15	33	36	30	66	15	7	22	11	5	16	26	12	38
Bagmati	Ramechhap	Khadadevi Rural Municipality	14	24	38	20	10	30	18	19	37	12	14	26	17	19	36	81	86	167	16	17	33	24	16	40	14	19	33	54	52	106	13	12	25	19	28	47	32	40	72	8	5	13	12	4	16	20	9	29
Bagmati	Ramechhap	Likhu Tamakosh Rural Municipality	23	20	43	24	28	52	29	26	55	26	21	47	22	24	46	124	119	243	20	21	41	26	11	37	27	21	48	73	53	126	18	27	45	19	21	40	37	48	85	21	10	31	19	12	31	40	22	62
Bagmati	Ramechhap	Manthali Municipality	101	72	173	76	64	140	75	80	155	67	67	134	67	64	131	386	347	733	86	71	157	78	64	142	65	69	134	229	204	433	75	58	133	40	41	81	115	99	214	30	19	49	28	25	53	58	44	102
Bagmati	Ramechhap	Ramechhap Municipality	42	37	79	38	37	75	36	44	80	36	30	66	35	30	65	187	178	365	26	25	51	23	34	57	31	32	63	80	91	171	29	24	53	26	22	48	55	46	101	23	19	42	12	16	28	35	35	70
Bagmati	Ramechhap	Sunapati Rural Municipality	17	10	27	9	17	26	11	19	30	14	11	25	8	23	31	59	80	139	10	8	18	21	16	37	8	11	19	39	35	74	8	11	19	15	6	21	23	17	40	6	7	13	9	0	9	15	7	22
Bagmati	Ramechhap	Umakunda Rural Municipality	22	29	51	19	20	39	18	21	39	18	10	28	24	16	40	101	96	197	22	15	37	18	22	40	16	21	37	56	58	114	27	20	47	14	9	23	41	29	70	11	3	14	5	4	9	16	7	23
Bagmati	Dolakha	Baiteshwor Rural Municipality	50	36	86	37	36	73	32	35	67	38	35	73	39	32	71	196	174	370	33	23	56	28	33	61	42	40	82	103	96	199	28	29	57	24	38	62	52	67	119	30	19	49	9	10	19	39	29	68
Bagmati	Dolakha	Bhimeshwor Municipality	24	18	42	19	27	46	21	17	38	24	27	51	22	22	44	110	111	221	35	11	46	28	18	46	35	30	65	98	59	157	40	23	63	19	34	53	59	57	116	19	15	34	10	7	17	29	22	51
Bagmati	Dolakha	Bigu Rural Municipality	30	21	51	22	20	42	14	21	35	22	16	38	11	22	33	99	100	199	14	16	30	15	18	33	9	11	20	38	45	83	20	13	33	11	12	23	31	25	56	6	6	12	3	4	7	9	10	19
Bagmati	Dolakha	Gaurishankar Rural Municipality	20	33	53	26	18	44	20	27	47	23	16	39	19	19	38	108	113	221	24	13	37	14	18	32	15	16	31	53	47	100	15	19	34	8	15	23	23	34	57	11	9	20	5	3	8	16	12	28
Bagmati	Dolakha	Jiri Municipality	13	9	22	9	15	24	11	5	16	10	4	14	6	6	12	49	39	88	5	16	21	12	10	22	8	15	23	25	41	66	10	4	14	12	5	17	22	9	31	5	7	12	2	2	4	7	9	16
Bagmati	Dolakha	Kalinchok Rural Municipality	5	11	16	10	8	18	11	20	31	14	14	28	13	15	28	53	68	121	16	11	27	15	13	28	10	15	25	41	39	80	8	13	21	10	10	20	18	23	41	6	4	10	8	4	12	14	8	22
Bagmati	Dolakha	Melung Rural Municipality	26	25	51	19	27	46	16	15	31	25	14	39	20	20	40	106	101	207	11	18	29	23	20	43	26	13	39	60	51	111	19	17	36	20	14	34	39	31	70	1	6	7	7	8	15	8	14	22
Bagmati	Dolakha	Sailung Rural Municipality	10	17	27	14	7	21	16	10	26	18	12	30	15	13	28	73	59	132	8	12	20	19	12	31	13	18	31	40	42	82	17	9	26	11	15	26	28	24	52	5	4	9	2	6	8	7	10	17
Bagmati	Dolakha	Tamakoshi Rural Municipality	40	39	79	32	44	76	36	43	79	41	40	81	31	31	62	180	197	377	32	42	74	43	31	74	26	35	61	101	108	209	50	34	84	32	25	57	82	59	141	17	14	31	20	2	22	37	16	53
Bagmati	Sindhupalchok	Balefi Rural Municipality	13	13	26	17	13	30	15	17	32	16	26	42	11	18	29	72	87	159	14	21	35	21	12	33	26	10	36	61	43	104	15	18	33	22	14	36	37	32	69	14	16	30	23	6	29	37	22	59
Bagmati	Sindhupalchok	Barhabise Municipality	17	20	37	10	13	23	12	13	25	23	15	38	20	24	44	82	85	167	17	15	32	11	13	24	15	16	31	43	44	87	9	6	15	8	7	15	17	13	30	7	9	16	11	5	16	18	14	32
Bagmati	Sind

Total Number of Dalit students in community schools

Province Name	District	Local Level Name	G1			G2			G3			G4			G5			G1-5			G6			G7			G8			G6-8			G9			G10			G9-10			G11			G12			G11-12		
			Girls	Boys	Total	Girls	Boys	Total	Girls	Boys	Total	Girls	Boys	Total	Girls	Boys	Total	Girls	Boys	Total	Girls	Boys	Total	Girls	Boys	Total	Girls	Boys	Total	Girls	Boys	Total	Girls	Boys	Total	Girls	Boys	Total	Girls	Boys	Total	Girls	Boys	Total	Girls	Boys	Total	Girls	Boys	Total
Bagmati	Sindhupalchok	Melamchi Municipality	54	63	117	58	52	110	62	50	112	47	41	88	55	36	91	276	242	518	39	36	75	43	26	69	35	37	72	117	99	216	42	27	69	24	24	48	66	51	117	20	14	34	22	14	36	42	28	70
Bagmati	Sindhupalchok	Municipality	21	21	42	13	15	28	19	21	40	15	10	25	14	9	23	82	76	158	13	4	17	12	13	25	5	11	16	30	28	58	10	13	23	11	5	16	21	18	39	4	1	5	5	3	8	9	4	13
Bagmati	Sindhupalchok	Sunkoshi Rural Municipality	22	33	55	22	18	40	26	22	48	23	24	47	22	25	47	115	122	237	18	20	38	16	12	28	15	20	35	49	52	101	29	27	56	25	15	40	54	42	96	15	17	32	16	14	30	31	31	62
Bagmati	Sindhupalchok	Tripurasundari Rural Municipality	7	3	10	10	11	21	10	8	18	4	10	14	5	5	10	36	37	73	13	11	24	2	9	11	3	11	14	18	31	49	10	3	13	12	8	20	22	11	33	6	3	9	6	0	6	12	3	15
Bagmati	k	Banepa Municipality	28	22	50	31	24	55	23	34	57	25	25	50	25	19	44	132	124	256	21	31	52	37	29	66	30	17	47	88	77	165	18	16	34	25	12	37	43	28	71	23	23	46	14	16	30	37	39	76
Bagmati	k	Bethanchowk Rural Municipality	3	12	15	4	6	10	7	5	12	5	5	10	8	7	15	27	35	62	4	4	8	6	5	11	8	0	8	18	9	27	10	4	14	4	0	4	14	4	18	2	2	4	3	0	3	5	2	7
Bagmati	k	Bhumlu Rural Municipality	17	15	32	18	19	37	13	16	29	18	13	31	11	5	16	77	68	145	15	15	30	10	12	22	13	5	18	38	32	70	3	10	13	10	14	24	13	24	37	12	8	20	5	8	13	17	16	33
Bagmati	k	Chaurideurali Rural Municipality	18	29	47	18	17	35	18	18	36	23	13	36	11	9	20	88	86	174	17	17	34	19	21	40	10	14	24	46	52	98	19	17	36	24	20	44	43	37	80	8	2	10	3	7	10	11	9	20
Bagmati	k	Dhulikhel Municipality	41	27	68	30	33	63	23	20	43	16	17	33	19	22	41	129	119	248	21	21	42	14	25	39	18	27	45	53	73	126	32	22	54	18	10	28	50	32	82	19	7	26	11	7	18	30	14	44
Bagmati	k	Khanikhola Rural Municipality	1	4	5	5	4	9	3	4	7	1	3	4	5	3	8	15	18	33	1	0	1	2	2	4	1	3	4	4	5	9	1	1	2	1	2	3	2	3	5	0	1	1	1	0	1	1	1	2
Bagmati	k	Mahabharat Rural Municipality	13	8	21	9	13	22	6	8	14	7	10	17	15	15	30	50	54	104	9	5	14	5	9	14	9	4	13	23	18	41	4	6	10	2	3	5	6	9	15	3	1	4	3	2	5	6	3	9
Bagmati	k	Mandandeupur Municipality	21	25	46	26	39	65	33	41	74	38	34	72	26	21	47	144	160	304	24	33	57	36	22	58	29	27	56	89	82	171	24	24	48	40	28	68	64	52	116	15	5	20	23	14	37	38	19	57
Bagmati	k	Namobuddha Municipality	34	40	74	37	35	72	36	47	83	38	32	70	39	34	73	184	188	372	29	31	60	21	26	47	31	23	54	81	80	161	20	17	37	22	12	34	42	29	71	15	12	27	10	8	18	25	20	45
Bagmati	k	Panauti Municipality	14	17	31	9	14	23	11	7	18	10	13	23	12	7	19	56	58	114	13	16	29	10	11	21	14	11	25	37	38	75	15	7	22	7	17	24	22	24	46	8	5	13	10	7	17	18	12	30
Bagmati	k	Panchkhal Municipality	40	49	89	43	46	89	50	51	101	36	54	90	41	53	94	210	253	463	45	46	91	50	33	83	52	41	93	147	120	267	55	31	86	34	39	73	89	70	159	25	11	36	17	15	32	42	26	68
Bagmati	k	Roshi Rural Municipality	30	16	46	22	21	43	23	17	40	20	11	31	29	17	46	124	82	206	25	24	49	15	8	23	23	10	33	63	42	105	20	19	39	21	17	38	41	36	77	9	4	13	6	1	7	15	5	20
Bagmati	k	Temal Rural Municipality	13	6	19	9	7	16	10	6	16	3	8	11	3	14	17	38	41	79	6	7	13	12	7	19	6	10	16	24	24	48	6	9	15	3	6	9	9	15	24	4	3	7	5	2	7	9	5	14
Bagmati	Lalitpur	Bagmati Rural Municipality	3	2	5	2	3	5	3	6	9	1	4	5	3	6	9	12	21	33	5	10	15	1	3	4	3	4	7	9	17	26	5	5	10	3	3	6	8	8	16	3	1	4	4	0	4	7	1	8
Bagmati	Lalitpur	Godawari Municipality	30	42	72	29	19	48	32	43	75	38	38	76	32	40	72	161	182	343	27	24	51	34	32	66	26	20	46	87	76	163	42	30	72	29	31	60	71	61	132	49	24	73	24	27	51	73	51	124
Bagmati	Lalitpur	Konjyosom Rural Municipality	1	3	4	1	1	2	1	2	3	2	0	2	1	1	2	6	7	13	2	2	4	1	3	4	0	1	1	3	6	9	0	0	0	1	0	1	1	0	1	1	0	1	3	0	3	4	0	4
Bagmati	Lalitpur	Lalitpur Sub Metropolitan City	57	70	127	49	57	106	64	78	142	65	62	127	94	85	179	329	352	681	73	72	145	63	75	138	89	88	177	225	235	460	73	74	147	72	45	117	145	119	264	105	91	196	64	59	123	169	150	319
Bagmati	Lalitpur	Mahalaxmi Municipality	17	32	49	32	35	67	31	39	70	30	43	73	27	47	74	137	196	333	32	29	61	29	33	62	38	38	76	99	100	199	43	18	61	24	15	39	67	33	100	27	17	44	6	9	15	33	26	59
Bagmati	Lalitpur	Mahankal Rural Municipality	1	1	2	0	2	2	3	3	6	0	1	1	1	1	2	5	8	13	2	2	4	0	3	3	1	1	2	3	6	9	3	2	5	2	2	4	5	4	9	2	1	3	0	0	0	2	1	3
Bagmati	Bhaktapur	Bhaktapur Municipality	47	67	114	34	40	74	28	36	64	27	34	61	28	36	64	164	213	377	33	37	70	33	36	69	21	30	51	87	103	190	27	36	63	20	23	43	47	59	106	37	38	75	32	22	54	69	60	129
Bagmati	Bhaktapur	Changunarayan Municipality	23	26	49	21	18	39	18	33	51	21	32	53	24	22	46	107	131	238	19	17	36	24	18	42	28	24	52	71	59	130	18	19	37	16	11	27	34	30	64	6	4	10	4	3	7	10	7	17
Bagmati	Bhaktapur	Madhyapur Thimi Municipality	14	12	26	21	17	38	14	22	36	11	28	39	13	33	46	73	112	185	21	23	44	14	28	42	11	36	47	46	87	133	16	11	27	7	10	17	23	21	44	15	16	31	14	12	26	29	28	57
Bagmati	Bhaktapur	Suryabinayak Municipality	26	37	63	32	24	56	31	24	55	28	23	51	20	23	43	137	131	268	25	17	42	13	22	35	26	23	49	64	62	126	13	27	40	12	16	28	25	43	68	20	11	31	17	8	25	37	19	56
Bagmati	Kathmandu	Budhanilkantha Municipality	61	48	109	53	62	115	34	50	84	37	43	80	43	46	89	228	249	477	42	35	77	31	37	68	38	27	65	111	99	210	31	37	68	38	27	65	69	64	133	44	49	93	32	31	63	76	80	156
Bagmati	Kathmandu	Chandragiri Municipality	48	57	105	48	54	102	38	36	74	52	42	94	41	54	95	227	243	470	50	50	100	49	37	86	51	39	90	150	126	276	36	46	82	33	18	51	69	64	133	23	14	37	5	8	13	28	22	50
Bagmati	Kathmandu	Dakshinkali Municipality	11	15	26	8	16	24	9	7	16	8	15	23	14	8	22	50	61	111	9	11	20	9	16	25	10	9	19	28	36	64	6	4	10	7	11	18	13	15	28	19	9	28	5	9	14	24	18	42
Bagmati	Kathmandu	Gokarneshwor Municipality	41	36	77	37	32	69	35	47	82	42	51	93	53	30	83	208	196	404	52	24	76	34	20	54	29	26	55	115	70	185	37	31	68	29	23	52	66	54	120	21	28	49	26	15	41	47	43	90
Bagmati	Kathmandu	Kageshwori Manahara Municipality	41	32	73	45	40	85	47	42	89	44	38	82	32	35	67	209	187	396	32	44	76	34	33	67	38	33	71	104	110	214	37	36	73	33	32	65	70	68	138	36	35	71	17	12	29	53	47	100
Bagmati	Kathmandu	Kathmandu Metropolitan City	171	260	431	170	216	386	191	213	404	191	200	391	167	189	356	890	1078	1968	210	212	422	200	224	424	229	252	481	639	688	1327	223	226	449	237	246	483	460	472	932	284	223	507	203	197	400	487	420	907
Bagmati	Kathmandu	Kirtipur Municipality	30	24	54	23	33	56	23	31	54	22	22	44	19	29	48	117	139	256	25	29	54	26	25	51	26	26	52	77	80	157	16	28	44	22	23	45	38	51	89	11	20	31	5	9	14	16	29	45
Bagmati	Kathmandu	Nagarjun Municipality	16	27	43	17	21	38	25	26	51	27	24	51	25	24	49	110	122	232	28	21	49	18	19	37	17	23	40	63	63	126	13	16	29	19	12	31	32	28	60	6	5	11	5	2	7	11	7	18
Bagmati	Kathmandu	Shankharapur Municipality	11	12	23	7	9	16	14	7	21	9	8	17	9	7	16	50	43	93	12	7	19	5	7	12	7	7	14	24	21	45	8	10	18	4	4	8	12	14	26	13	7	20	4	5	9	17	12	29
Bagmati	Kathmandu	Tarakeshwor Municipality	29	33	62	30	32	62	46	50	96	36	36	72	32	40	72	173	191	364	36	35	71	41	38	79	46	34	80	123	107	230	37	42	79	37	29	66	74	71	145	50	50	100	34	31	65	84	81	165
Bagmati	Kathmandu	Tokha Municipality	23	19	42	16	26	42	13	27	40	18	21	39	19	20	39	89	113	202	15	21	36	19	29	48	34	26	60	68	76	144	24	27	51	27	32	59	51	59	110	23	14	37	19	27	46	42	41	83
Bagmati	Nuwakot	Belkotgadhi Municipality	50	54	104	39	36	75	46	57	103	49	55	104	47	56	103	231	258	489	47	34	81	43	53	96	43	39	82	133	126	259	37	28	65	22	24	46	59	52	111	11	5	16	10	12	22	21	17	38
Bagmati	Nuwakot	Bidur Municipality	68	71	139	53	70	123	78	74	152	76	59	135	55	75	130	330	349	679	78	59	137	62	57	119	81	50	131	221	166	387	58	39	97	56	37	93	114	76	190	36	18	54	25	21	46	61	39	100
Bagmati	Nuwakot	Dupcheshwar Rural Municipality	19	12	31	12	6	18	13	16	29	6	8	14	11	6	17	61	48	109	8	4	12	4	5	9	9	9	18	21	18	39	12	4	16	6	4	10	18	8	26	1	2	3	7	1	8	8	3	11
Bagmati	Nuwakot	Kakani Rural Municipality	17	17	34	15	15	30	11	9	20	8	19	27	9	12	21	60	72	132	9	6	15	8	10	18	11	12	23	28	28	56	8	9	17	8	6	14	16	15	31	6	1	7	1	0	1	7	1	8
Bagmati	Nuwakot	Kispang Rural Municipality	16	11	27	11	12	23	10	14	24	12	13	25	15	8	23	64	58	122	6	6	12	8	10	18	9	4	13	23	20	43	10	3	13	11	4	15	21	7	28	2	5	7	2	1	3	4	6	10
Bagmati	Nuwakot	Likhu Rural Municipality	20	14	34	21	17	38	12	19	31	15	17	32	25	17	42	93	84	177	18	17	35	10	17	27	11	7	18	39	41	80	16	9	25	10	8	18	26	17	43	10	8	18	6	4	10	16	12	28
Bagmati	Nuwakot	Myagang Rural Municipality	9	9	18	15	21	36	7	16	23	16	13	29	16	11	27	63	70	133	21	15	36	8	13	21	15	14	29	44	42	86	20	13	33	17	15	32	37	28	65	10	4	14	4	8	12	14	12	26
Bagmati	Nuwakot	Panchakanya Rural Municipality	18	26	44	16	21	37	22	20	42	26	20	46	19	19	38	101	106	207	19	15	34	17	15	32	14	13	27	50	43	93	15	16	31	11	9	20	26	25	51	6	2	8	2	8	10	8	10	18
Bagmati	Nuwakot	Shivapuri Rural Municipality	28	16	44	22	19	41	23	14	37	19	18	37	9	10	19	101	77	178	23	19	42	10	14	24	20	6	26	53	39	92	18	13	31	8	10	18	26	23	49	12	12	24	11	5	16	23	17	40
Bagmati	Nuwakot	Suryagadhi Rural Municipality	15	15	30	14	8	22	11	8	19	14	8	22	6	4	10	60	43	103	9	5	14	12	9	21	6	10	16	27	24	51	6	4	10	6	11	17	12	15	27	3	3	6	1	2	3	4	5	9
Bagmati	Nuwakot	Tadi Rural Municipality	17	8	25	14	8	22	20	10	30	9	13	22	7	9	16	67	48	115	10	8	18	13	12	25	11	13	24	34	33	67	17	2	19	11	5	16	28	7	35	5	2	7	2	3	5	7	5	12
Bagmati	Nuwakot	Tarkeshwar Rural Municipality	37	40	77	36	28	64	31	35	66	32	27	59	24	30	54	160	160	320	26	22	48	20	24	44	22	16	38	68	62	130	26	13	39	10	9	19	36	22	58	8	2	10	3	3	6	11	5	16
Bagmati	Rasuwa	Aamachhodingmo Rural Municipality	0	6	6	0	2	2	1	2	3	3	1	4	0	4	4	4	15	19	1	3	4	1	0	1	1	4	5	3	7	10	2	2	4	1	0	1	3	2	5	0	0	0	1	1	2	1	1	2
Bagmati	Rasuwa	Gosaikunda Rural Municipality	1	1	2	0	2	2	1	1	2	0	2	2	0	0	0	2	6	8	0	0	0	1	1	2	1	1	2	2	2	4	0	0	0	0	0	0	0	0	0	1	1	2	0	0	0	1	1	2
Bagmati	Rasuwa	Kalika Rural Municipality	7	7	14	7	2	9	3	1	4	3	1	4	2	6	8	22	17	39	7	3	10	10	3	13	3	5	8	20	11	31	6	1	7	2	6	8	8	7	15	5	4	9	4	1	5	9	5	14
Bagmati	Rasuwa	Naukunda Rural Municipality	5	1	6	3	1	4	3	3	6	0	3	3	2	1	3	13	9	22	0	1	1	1	2	3	4	1	5	5	4	9	6	1	7	1	2	3	7	3	10	1	0	1	0	0	0	1	0	1
Bagmati	Rasuwa	Uttargaya Rural Municipality	4	5	9	8	2	10	7	6	13	5	2	7	1	5	6	25	20	45	5	7	12	3	1	4	7	3	10	15	11	26	1	3	4	4	0	4	5	3	8	1	0	1	1	2	3	2	2	4
Bagmati	Dhading	Benighat Rorang Rural Municipality	60	45	105	53	35	88	69	56	125	45	50	95	54	31	85	281	217	498	52	34	86	46	36	82	41	27	68	139	97	236	45	46	91	54	30	84	99	76	175	36	15	51	28	26	54	64	41	105
Bagmati	Dhading	Dhunibesi Municipality	24	36	60	32	34	66	40	21	61	23	33	56	29	29	58	148	153	301	18	26	44	20	25	45	29	20	49	67	71	138	25	20	45	13	18	31	38	38	76	16	10	26	19	8	27	35	18	53
Bagmati	Dhading	Gajuri Rural Municipality	45	52	97	36	47	83	37	36	73	23	42	65	38	36	74	179	213	392	33	20	53	30	36	66	33	21	54	96	77	173	31	17	48	19	14	33	50	31	81	18	10	28	23	14	37	41	24	65
Bagmati	Dhading	Galchi Rural Municipality	51	77	128	52	47	99	50	62	112	47	55	102	49	47	96	249	288	537	33	38	71	47	22	69	42	32	74	122	92	214	36	40	76	40	18	58	76	58	134	13	15	28	13	14	27	26	29	55
Bagmati	Dhading	Gangjamuna Rural Municipality	31	35	66	28	30	58	20	28	48	27	21	48	22	41	63	128	155	283	29	28	57	24	32	56	23	19	42	76	79	155	21	33	54	25	25	50	46	58	104	13	10	23	5	1	6	18	11	29
Bagmati	Dhading	Jwalamukhi Rural Municipality	49	46	95	68	51	119	49	59	108	51	45	96	55	47	102	272	248	520	43	45	88	68	53	121	46	53	99	157	151	308	61	54	115	68	38	106	129	92	221	18	11	29	21	5	26	39	16	55
Bagmati	Dhading	Khaniyabash Rural Municipality	12	8	20	14	13	27	7	6	13	7	8	15	9	9	18	49	44	93	8	2	10	4	7	11	10	8	18	22	17	39	3	5	8	0	4	4	3	9	12	4	3	7	1	0	1	5	3	8
Bagmati	Dhading	Netrawati Dabjong Rural Municipality	15	17	32	11	11	22	14	14	28	11	11	22	12	15	27	63	68	131	17	11	28	18	29	47	10	8	18	45	48	93	16	9	25	10	4	14	26	13	39	2	5	7	3	2	5	5	7	12
Bagmati	Dhading	Nilkantha Municipality	114	137	251	104	134	238	134	126	260	112	133	245	126	114	240	590	644	1234	140	116	256	121	124	245	100	105	205	361	345	706	113	108	221	104	64	168	217	172	389	70	43	113	54	37	91	124	80	204
Bagmati	Dhading	Rubi Valley Rural Municipality	16	16	32	13	13	26	9	10	19	22	7	29	6	3	9	66	49	115	10	8	18	9	5	14	5	11	16	24	24	48	2	10	12	4	2	6	6	12	18	0	3	3	2	1	3	2	4	6
Bagmati	Dhading	Siddhalek Rural Municipality	58	76	134	57	66	123	69	66	135	63	67	130	59	77	136	306	352	658	69	67	136	49	59	108	77	60	137	195	186	381	87	46	133	57	47	104	144	93	237	22	15	37	30	14	44	52	29	81
Bagmati	Dhading	Thakre Rural Municipality	31	46	77	26	33	59	28	21	49	27	40	67	32	30	62	144	170	314	22	29	51	25	24	49	27	35	62	74	68	142	43	25	68	25	22	47	68	47	115	24	14	38	24	7	31	48	21	69
Bagmati	Dhading	Tripura sundari Rural Municipality	48	45	93	41	52	93	43	39	82	47	34	81	53	35	88	232	205	437	56	52	108	55	45	100	54	37	91	165	134	299	45	39	84	41	42	83	86	81	167	35	21	56	25	10	35	60	31	91
Bagmati	Makwanpur	Bagmati Rural Municipality	21	21	42	22	25	47	16	15	31	16	13	29	14	21	35	89	95	184	21	12	33	27	13	40	21	13	34	69	38	107	11	4	15	24	11	35	35	15	50	6	10	16	9	3	12	15	13	28
Bagmati	Makwanpur	Bakaiya Rural Municipality	18	13	31	15	19	34	13	20	33	14	19	33	22	17	39	82	88	170	15	12	27	22	18	40	17	20	37	54	50	104	10	9	19	10	8	18	20	17	37	9	5	14	10	8	18	19	13	32
Bagmati	Makwanpur	Bhimphedi Rural Municipality	3	11	14	6	6	12	5	9	14	9	3	12	3	5	8	26	34	60	2	6	8	7	7	14	7	6	13	16	19	35	9	3	12	6	2	8	15	5	20	1	1	2	4	3	7	5	4	9
Bagmati	Makwanpur	Hetauda Sub Met

Total Number of Dalit students in community schools

Province Name	District	Local Level Name	G1			G2			G3			G4			G5			G1-5			G6			G7			G8			G6-8			G9			G10			G9-10			G11			G12			G11-12		
			Girls	Boys	Total	Girls	Boys	Total	Girls	Boys	Total	Girls	Boys	Total	Girls	Boys	Total	Girls	Boys	Total	Girls	Boys	Total	Girls	Boys	Total	Girls	Boys	Total	Girls	Boys	Total	Girls	Boys	Total	Girls	Boys	Total	Girls	Boys	Total	Girls	Boys	Total	Girls	Boys	Total	Girls	Boys	Total
Bagmati	Makwanpur	Thaha Municipality	10	13	23	11	13	24	7	17	24	15	7	22	10	16	26	53	66	119	6	5	11	15	11	26	9	5	14	30	21	51	12	9	21	13	11	24	25	20	45	15	9	24	8	3	11	23	12	35
Bagmati	Chitwan	Bharatpur Metropolitan City	375	440	815	338	370	708	330	382	712	316	373	689	356	405	761	1715	1970	3685	354	309	663	330	343	673	352	347	699	1036	999	2035	337	312	649	349	262	611	686	574	1260	236	190	426	229	158	387	465	348	813
Bagmati	Chitwan	Ichchhyakamana Rural Municipality	11	9	20	14	17	31	9	14	23	22	16	38	6	14	20	62	70	132	15	17	32	15	13	28	21	10	31	51	40	91	10	10	20	11	6	17	21	16	37	12	1	13	8	3	11	20	4	24
Bagmati	Chitwan	Kalika Municipality	24	37	61	33	22	55	32	30	62	33	41	74	32	33	65	154	163	317	30	40	70	36	27	63	38	21	59	104	88	192	28	24	52	40	25	65	68	49	117	20	12	32	22	11	33	42	23	65
Bagmati	Chitwan	Khairahani Municipality	62	72	134	52	52	104	46	45	91	43	55	98	41	49	90	244	273	517	30	40	70	38	24	62	34	26	60	102	90	192	28	27	55	38	19	57	66	46	112	4	4	8	7	6	13	11	10	21
Bagmati	Chitwan	Madi Municipality	79	65	144	54	87	141	52	57	109	65	65	130	54	70	124	304	344	648	57	62	119	63	61	124	63	61	124	183	184	367	65	48	113	59	53	112	124	101	225	23	22	45	27	22	49	50	44	94
Bagmati	Chitwan	Rapti Municipality	48	64	112	43	51	94	41	37	78	42	59	101	46	59	105	220	270	490	64	45	109	48	48	96	60	40	100	172	133	305	51	41	92	47	27	74	98	68	166	29	12	41	18	11	29	47	23	70
Bagmati	Chitwan	Ratnangar Municipality	60	54	114	73	73	146	56	63	119	58	60	118	76	76	152	323	326	649	50	57	107	64	55	119	73	60	133	187	172	359	51	55	106	62	45	107	113	100	213	61	54	115	50	48	98	111	102	213
Gandaki	Gorkha	Aarughat Rural Municipality	37	45	82	36	50	86	36	37	73	27	42	69	29	64	93	165	238	403	42	41	83	51	34	85	36	40	76	129	115	244	48	36	84	36	24	60	84	60	144	31	14	45	24	11	35	55	25	80
Gandaki	Gorkha	Ajirkot Rural Municipality	50	32	82	46	46	92	42	42	84	55	36	91	57	45	102	250	201	451	39	56	95	42	49	91	41	39	80	122	144	266	31	31	62	25	35	60	56	66	122	9	5	14	22	10	32	31	15	46
Gandaki	Gorkha	Barpak Sulikot Rural Municipality	46	39	85	32	42	74	43	37	80	49	46	95	48	49	97	218	213	431	43	49	92	55	52	107	39	26	65	137	127	264	38	26	64	43	30	73	81	56	137	14	16	30	18	10	28	32	26	58
Gandaki	Gorkha	Bhimsen Thapa Rural Municipality	55	56	111	57	47	104	58	53	111	56	59	115	71	63	134	297	278	575	56	55	111	66	67	133	79	63	142	201	185	386	43	46	89	57	43	100	100	89	189	23	10	33	33	18	51	56	28	84
Gandaki	Gorkha	Chumanuwari Rural Municipality	0	2	2	0	0	0	2	0	2	0	0	0	1	0	1	3	2	5	0	0	0	0	0	0	0	0	0	0	0	0	0	0	0	1	0	1	1	0	1	0	0	0	0	0	0	0	0	0
Gandaki	Gorkha	Dharche Rural Municipality	8	11	19	15	8	23	3	8	11	6	3	9	8	6	14	40	36	76	7	8	15	4	12	16	6	7	13	17	27	44	3	4	7	2	5	7	5	9	14	0	0	0	0	0	0	0	0	0
Gandaki	Gorkha	Gandaki Rural Municipality	37	48	85	32	32	64	38	33	71	35	48	83	24	38	62	166	199	365	45	42	87	42	42	84	48	25	73	135	109	244	29	23	52	48	33	81	77	56	133	15	11	26	23	9	32	38	20	58
Gandaki	Gorkha	Gorkha Municipality	104	107	211	99	104	203	114	119	233	125	109	234	115	103	218	557	542	1099	118	115	233	112	112	224	115	102	217	345	329	674	112	108	220	132	114	246	244	222	466	90	70	160	80	58	138	170	128	298
Gandaki	Gorkha	Palungtar Municipality	89	85	174	91	81	172	78	93	171	78	88	166	90	106	196	426	453	879	92	98	190	98	108	206	113	91	204	303	297	600	98	88	186	88	90	178	186	178	364	57	57	114	43	32	75	100	89	189
Gandaki	Gorkha	Sahid Lakhan Rural Municipality	41	49	90	42	53	95	44	52	96	55	51	106	41	56	97	223	261	484	55	46	101	46	41	87	45	40	85	146	127	273	38	38	76	52	33	85	90	71	161	18	10	28	23	16	39	41	26	67
Gandaki	Gorkha	Siranchowk Rural Municipality	60	76	136	65	75	140	67	46	113	69	82	151	58	84	142	319	363	682	62	74	136	78	51	129	72	59	131	212	184	396	65	55	120	64	47	111	129	102	231	30	35	65	32	24	56	62	59	121
Gandaki	Lamjung	Besishahar Municipality	55	63	118	63	63	126	63	37	100	46	51	97	57	45	102	284	259	543	70	59	129	55	55	110	64	68	132	189	182	371	59	62	121	75	68	143	134	130	264	65	67	132	54	57	111	119	124	243
Gandaki	Lamjung	Dordi Rural Municipality	24	36	60	34	25	59	35	35	70	18	23	41	33	37	70	144	156	300	28	27	55	18	28	46	25	29	54	71	84	155	21	21	42	20	27	47	41	48	89	8	6	14	5	3	8	13	9	22
Gandaki	Lamjung	Dudhpokhari Rural Municipality	7	14	21	11	10	21	5	10	15	5	8	13	14	10	24	42	52	94	10	13	23	9	4	13	5	5	10	24	22	46	5	5	10	7	10	17	12	15	27	0	2	2	0	0	0	0	2	2
Gandaki	Lamjung	Kwholasothar Rural Municipality	31	30	61	27	24	51	30	27	57	26	22	48	26	24	50	140	127	267	27	31	58	16	25	41	23	20	43	66	76	142	17	22	39	15	20	35	32	42	74	8	6	14	3	1	4	11	7	18
Gandaki	Lamjung	Madhya Nepal Municipality	44	78	122	55	64	119	58	65	123	58	74	132	70	63	133	285	344	629	65	69	134	80	83	163	66	79	145	211	231	442	67	62	129	76	73	149	143	135	278	37	39	76	48	32	80	85	71	156
Gandaki	Lamjung	Marsyangdi Rural Municipality	40	35	75	41	42	83	46	39	85	26	47	73	31	31	62	184	194	378	40	34	74	31	45	76	34	37	71	105	116	221	45	33	78	24	14	38	69	47	116	8	4	12	9	7	16	17	11	28
Gandaki	Lamjung	Rainas Municipality	76	55	131	57	52	109	63	56	119	47	44	91	64	48	112	307	255	562	49	66	115	62	45	107	61	61	122	172	172	344	53	58	111	77	46	123	130	104	234	37	36	73	39	38	77	76	74	150
Gandaki	Lamjung	Sundarbazar Municipality	49	57	106	46	53	99	53	58	111	45	45	90	50	65	115	243	278	521	53	55	108	62	43	105	50	65	115	165	163	328	77	57	134	66	67	133	143	124	267	36	19	55	64	55	119	100	74	174
Gandaki	Tanahu	Aanbookhaireni Rural Municipality	20	9	29	19	18	37	14	17	31	14	12	26	23	18	41	90	74	164	19	27	46	18	28	46	21	22	43	58	77	135	40	21	61	50	35	85	90	56	146	38	25	63	34	22	56	72	47	119
Gandaki	Tanahu	Bandipur Rural Municipality	23	18	41	24	29	53	24	29	53	25	34	59	25	34	59	121	144	265	33	29	62	26	30	56	45	33	78	104	92	196	38	23	61	34	22	56	72	45	117	27	24	51	16	15	31	43	39	82
Gandaki	Tanahu	Bhanu Municipality	118	98	216	77	79	156	90	96	186	93	66	159	82	90	172	460	429	889	77	115	192	92	85	177	101	96	197	270	296	566	109	86	195	92	91	183	201	177	378	37	43	80	49	44	93	86	87	173
Gandaki	Tanahu	Bhimad Municipality	81	77	158	70	77	147	61	75	136	51	85	136	75	76	151	338	390	728	67	68	135	63	68	131	69	57	126	199	193	392	75	63	138	59	59	118	134	122	256	52	30	82	51	28	79	103	58	161
Gandaki	Tanahu	Byas Municipality	115	105	220	108	94	202	110	102	212	96	99	195	119	106	225	548	506	1054	114	115	229	115	110	225	135	111	246	364	336	700	157	138	295	136	113	249	293	251	544	115	104	219	92	80	172	207	184	391
Gandaki	Tanahu	Devghat Rural Municipality	15	11	26	10	4	14	9	12	21	15	12	27	7	10	17	56	49	105	12	9	21	10	7	17	11	2	13	33	18	51	9	6	15	5	6	11	14	12	26	0	3	3	1	2	3	1	5	6
Gandaki	Tanahu	Ghiring Rural Municipality	40	53	93	33	38	71	41	42	83	35	40	75	31	42	73	180	215	395	35	34	69	45	43	88	53	43	96	133	120	253	36	31	67	40	39	79	76	70	146	24	11	35	13	15	28	37	26	63
Gandaki	Tanahu	Myagde Rural Municipality	55	52	107	55	50	105	60	48	108	46	33	79	45	47	92	261	230	491	38	39	77	38	36	74	55	55	110	131	130	261	46	46	92	40	39	79	86	85	171	18	3	21	15	20	35	33	23	56
Gandaki	Tanahu	Rishing Rural Municipality	23	42	65	39	26	65	29	26	55	25	34	59	28	26	54	144	154	298	24	37	61	25	24	49	21	33	54	70	94	164	25	24	49	28	23	51	53	47	100	3	5	8	11	2	13	14	7	21
Gandaki	Tanahu	Shuklagandaki Municipality	97	95	192	83	89	172	86	86	172	80	69	149	93	81	174	439	420	859	87	75	162	85	77	162	87	84	171	259	236	495	99	85	184	94	79	173	193	164	357	105	76	181	75	66	141	180	142	322
Gandaki	Syangja	Aandhikhola Rural Municipality	43	49	92	50	43	93	55	46	101	41	52	93	43	50	93	232	240	472	31	57	88	47	43	90	49	29	78	127	129	256	44	52	96	36	33	69	80	85	165	34	35	69	33	26	59	67	61	128
Gandaki	Syangja	Arjunchaupari Rural Municipality	62	60	122	57	53	110	46	39	85	32	46	78	48	38	86	245	236	481	47	28	75	49	30	79	40	34	74	136	92	228	36	36	72	46	37	83	82	73	155	42	36	78	39	34	73	81	70	151
Gandaki	Syangja	Bhirkot Municipality	37	54	91	57	53	110	46	45	91	38	34	72	38	39	77	216	225	441	31	40	71	35	39	74	37	45	82	103	124	227	40	43	83	40	36	76	80	79	159	26	13	39	26	20	46	52	33	85
Gandaki	Syangja	Biruwa Rural Municipality	15	29	44	16	21	37	18	18	36	14	18	32	27	15	42	90	101	191	24	20	44	20	19	39	25	27	52	69	66	135	23	22	45	16	23	39	39	45	84	11	9	20	17	14	31	28	23	51
Gandaki	Syangja	Chapakot Municipality	47	61	108	55	56	111	52	58	110	48	40	88	43	45	88	245	260	505	55	43	98	48	40	88	61	43	104	164	126	290	54	61	115	44	44	88	98	105	203	31	35	66	24	24	48	55	59	114
Gandaki	Syangja	Galyang Municipality	51	53	104	35	50	85	50	44	94	41	46	87	52	36	88	229	229	458	32	20	52	43	29	72	52	43	95	127	92	219	46	45	91	37	23	60	83	68	151	27	27	54	26	25	51	53	52	105
Gandaki	Syangja	Harinas Rural Municipality	20	31	51	18	30	48	35	24	59	26	22	48	24	33	57	123	140	263	16	23	39	16	27	43	16	13	29	48	63	111	32	37	69	14	16	30	46	53	99	14	11	25	9	4	13	23	15	38
Gandaki	Syangja	Kaligandagi Rural Municipality	36	39	75	43	26	69	29	34	63	35	33	68	38	27	65	181	159	340	27	30	57	45	40	85	33	30	63	105	100	205	38	25	63	26	36	62	64	61	125	25	16	41	32	20	52	57	36	93
Gandaki	Syangja	Phedikhola Rural Municipality	36	39	75	38	39	77	29	47	76	36	34	70	38	31	69	177	190	367	28	27	55	38	41	79	26	37	63	92	105	197	31	38	69	24	36	60	55	74	129	23	23	46	31	24	55	54	47	101
Gandaki	Syangja	Putalibazar Municipality	48	64	112	56	56	112	58	48	106	59	51	110	60	71	131	281	290	571	65	77	142	76	65	141	72	71	143	213	213	426	80	60	140	78	64	142	158	124	282	74	73	147	70	43	113	144	116	260
Gandaki	Syangja	Waling Municipality	77	86	163	87	81	168	83	81	164	83	81	164	67	64	131	397	393	790	75	70	145	92	58	150	79	70	149	246	198	444	86	90	176	76	65	141	162	155	317	54	49	103	58	54	112	112	103	215
Gandaki	Kaski	Annapurna Rural Municipality	97	127	224	83	92	175	99	93	192	82	78	160	82	95	177	443	485	928	74	73	147	76	69	145	89	81	170	239	223	462	95	93	188	77	70	147	172	163	335	35	24	59	35	30	65	70	54	124
Gandaki	Kaski	Machhapuchchhre Rural Municipality	43	58	101	58	61	119	49	59	108	44	64	108	59	62	121	253	304	557	51	55	106	78	79	157	79	72	151	208	206	414	94	62	156	61	60	121	155	122	277	38	45	83	29	23	52	67	68	135
Gandaki	Kaski	Madi Rural Municipality	38	68	106	34	65	99	47	50	97	48	37	85	40	48	88	207	268	475	47	53	100	46	45	91	45	57	102	138	155	293	38	36	74	27	37	64	65	73	138	11	15	26	11	16	27	22	31	53
Gandaki	Kaski	Pokhara Metropolitan City	491	579	1070	499	515	1014	496	573	1069	527	613	1140	520	583	1103	2533	2863	5396	568	557	1125	565	603	1168	638	539	1177	1771	1699	3470	651	561	1212	579	482	1061	1230	1043	2273	596	572	1168	536	483	1019	1132	1055	2187
Gandaki	Kaski	Rupa Rural Municipality	32	35	67	27	34	61	25	32	57	19	28	47	28	25	53	131	154	285	23	25	48	24	30	54	27	30	57	74	85	159	30	33	63	24	32	56	54	65	119	26	12	38	11	7	18	37	19	56
Gandaki	Manang	Chame Rural Municipality	0	1	1	0	0	0	0	1	1	1	0	1	1	0	1	2	2	4	2	0	2	0	4	4	0	1	1	2	5	7	2	0	2	1	2	3	3	2	5	1	0	1	0	2	2	1	2	3
Gandaki	Manang	Manang Ngisyang Rural Municipality	0	0	0	0	0	0	0	1	1	1	2	3	2	1	3	3	4	7	0	0	0	0	1	1	1	0	1	1	1	2	0	1	1	0	0	0	0	1	1	0	0	0	0	0	0	0	0	0
Gandaki	Manang	Narpa Bhumi Rural Municipality	0	0	0	0	0	0	0	0	0	0	0	0	0	0	0	0	0	0	0	0	0	0	0	0	0	0	0	0	0	0	0	0	0	0	0	0	0	0	0	0	0	0	0	0	0	0	0	0
Gandaki	Manang	Narso Rural Municipality	3	1	4	1	1	2	0	2	2	0	2	2	1	0	1	5	6	11	1	1	2	0	0	0	1	1	2	2	2	4	1	2	3	2	0	2	3	2	5	1	0	1	0	0	0	1	0	1
Gandaki	Mustang	Municipality	6	6	12	7	7	14	3	10	13	7	5	12	3	9	12	26	37	63	4	3	7	1	6	7	4	3	7	9	12	21	4	4	8	3	0	3	7	4	11	0	0	0	0	0	0	0	0	0
Gandaki	Mustang	Gharapjhong Rural Municipality	17	13	30	19	14	33	15	8	23	12	12	24	12	8	20	75	55	130	8	14	22	11	8	19	8	7	15	27	29	56	12	9	21	5	15	20	17	24	41	12	9	21	11	6	17	23	15	38
Gandaki	Mustang	Municipality	1	0	1	0	0	0	0	0	0	0	0	0	0	0	0	1	0	1	0	0	0	1	0	1	0	0	0	0	1	1	0	0	0	0	0	0	0	0	0	0	0	0	0	0	0	0	0	0
Gandaki	Mustang	Lomanthang Rural Municipality	0	0	0	0	1	1	0	0	0	0	0	0	1	1	2	1	2	3	0	1	1	0	0	0	0	1	1	0	2	2	0	0	0	0	1	1	0	1	1	0	0	0	0	0	0	0	0	0
Gandaki	Mustang	Thasang Rural Municipality	19	12	31	10	18	28	10	18	28	10	10	20	17	16	33	66	74	140	16	9	25	12	13	25	16	10	26	44	32	76	11	12	23	7	13	20	18	25	43	8	10	18	5	11	16	13	21	34
Gandaki	Myagdi	Annapurna Rural Municipality	20	21	41	14	28	42	17	20	37	17	13	30	13	22	35	81	104	185	22	13	35	16	25	41	12	16	28	50	54	104	21	16	37	7	15	22	28	31	59	17	10	27	7	9	16	24	19	43
Gandaki	Myagdi	Beni Municipality	82	106	188	79	123	202	104	92	196	100	96	196	111	95	206	476	512	988	106	118	224	130	110	240	108	92	200	344	320	664	127	90	217	89	90	179	216	180	396	99	90	189	107	101	208	206	191	397
Gandaki	Myagdi	Dhawalagiri Rural Municipality	73	79	152	63	77	140	83	71	154	87	83	170	73	71	144	379	381	760	76	53	129	70	69	139	64	72	136	210	194	404	61	47	108	43	45	88	104	92	196	10	18	28	7	6	13	17	24	41
Gandaki	Myagdi	Malika Rural Municipality	87	111	198	76	85	161	75	77	152	78	80	158	69	84	153	385	437	822	79	81	160	83	70	153	69	69	138	231	220	451	53	56	109	62	40	102	115	96	211	21	13	34	16	6	22	37	19	56
Gandaki	Myagdi	Mangala Rural Municipality	60	79	139	64	67	131	66	68	134	53	66	119	45	51	96	288	331	619	67	45	112	49	40	89	43	40	83	159	125	284	56	50	106	47	34	81	103	84	187	28	19	47	16	13	29	44	32	76
Gandaki	Myagdi	Raghuganga Rural Municipality	38	52	90	33	37	70	36	47	83	49	41	90	42	30	72	198	207	405	33	36	69	40	28	68	41	29	70	114	93	207	39	41	80	37	28	65	76	69	145	17	10	27	8	10	18	25	20	45
Gandaki	Parbat	Bihadi Rural Municipality	38	43	81	34	34	68	51	25	76	28	38	66	38	27	65	189	167	356	32	39	71	40	42	82	25	25	50	97	106	203	25	36	61	40	34	74	65	70	135	19	26	45	32	16	48	51	42	93
Gandaki	Parbat	Jaljala Rural Municipality	68	72	140	79	70	149	83	69	152	58	78	136	56	75	131	344	364	708	46	54	100	60	60	120	48	44	92	154	158	312	33	39	72	45	35	80	78	74	152	16	16	32	24	14	38	40	30	70
Gandaki	Parbat	Kushma Municipality	145	138	283	141	131	272	137	120	257	110	110	220	110	108	218	643	607	1250	97	90	187	118	110	228	130	123	253	345	323	668	144	113	257	111	99	210	255	212	467	76	70	146	73	66	139	149	136	285
Gandaki	Parbat	Mahashila Rural Municipality	25	30	55	22	31	53	28	20	48

Total Number of Dalit students in community schools

Province Name	District	Local Level Name	G1			G2			G3			G4			G5			G1-5			G6			G7			G8			G6-8			G9			G10			G9-10			G11			G12			G11-12		
			Girls	Boys	Total	Girls	Boys	Total	Girls	Boys	Total	Girls	Boys	Total	Girls	Boys	Total	Girls	Boys	Total	Girls	Boys	Total	Girls	Boys	Total	Girls	Boys	Total	Girls	Boys	Total	Girls	Boys	Total	Girls	Boys	Total	Girls	Boys	Total	Girls	Boys	Total	Girls	Boys	Total	Girls	Boys	Total
Gandaki	Baglung	Bareng Rural Municipality	56	63	119	42	33	75	42	35	77	48	38	86	40	41	81	228	210	438	40	35	75	48	37	85	53	36	89	141	108	249	43	26	69	41	37	78	84	63	147	15	18	33	20	19	39	35	37	72
Gandaki	Baglung	Dhorpatan Municipality	310	342	652	285	278	563	259	241	500	237	230	467	216	233	449	1307	1324	2631	203	206	409	185	197	382	189	161	350	577	564	1141	177	133	310	122	103	225	299	236	535	84	65	149	94	33	127	178	98	276
Gandaki	Baglung	Galkot Municipality	198	212	410	84	104	188	103	115	218	91	88	179	89	89	178	565	608	1173	104	84	188	108	102	210	104	93	197	316	279	595	100	113	213	90	81	171	190	194	384	77	72	149	86	69	155	163	141	304
Gandaki	Baglung	Jaimuni Municipality	153	162	315	106	129	235	111	115	226	90	109	199	99	101	200	559	616	1175	96	96	192	75	86	161	98	87	185	269	269	538	115	99	214	85	73	158	200	172	372	57	54	111	42	40	82	99	94	193
Gandaki	Baglung	Kanthekhola Rural Municipality	107	120	227	58	61	119	60	76	136	51	59	110	60	63	123	336	379	715	62	69	131	73	68	141	37	68	105	172	205	377	71	64	135	58	57	115	129	121	250	55	49	104	38	37	75	93	86	179
Gandaki	Baglung	Nisikhola Rural Municipality	303	277	580	170	182	352	171	178	349	156	147	303	161	145	306	961	929	1890	141	121	262	128	84	212	109	88	197	378	293	671	72	81	153	44	40	84	116	121	237	13	10	23	14	19	33	27	29	56
Gandaki	Baglung	Taman Khola Rural Municipality	103	106	209	92	88	180	91	82	173	98	77	175	77	85	162	461	438	899	77	73	150	79	71	150	70	63	133	226	207	433	48	49	97	57	41	98	105	90	195	6	5	11	12	6	18	18	11	29
Gandaki	Baglung	Tara Khola Rural Municipality	31	30	61	16	28	44	23	28	51	30	26	56	28	24	52	128	136	264	35	20	55	26	40	66	33	39	72	94	99	193	23	34	57	27	23	50	50	57	107	30	20	50	13	21	34	43	41	84
Gandaki	Nawalpur	Baudikali Rural Municipality	25	36	61	20	21	41	18	30	48	17	24	41	26	24	50	106	135	241	16	23	39	26	30	56	18	12	30	60	65	125	22	17	39	23	21	44	45	38	83	9	2	11	4	3	7	13	5	18
Gandaki	Nawalpur	Binayi Tribeni Rural Municipality	48	78	126	40	56	96	62	61	123	49	55	104	61	63	124	260	313	573	47	44	91	55	55	110	42	56	98	144	155	299	39	55	94	59	44	103	98	99	197	41	19	60	29	24	53	70	43	113
Gandaki	Nawalpur	Bulingtar Rural Municipality	28	39	67	34	33	67	30	19	49	30	27	57	32	23	55	154	141	295	17	24	41	23	26	49	26	16	42	66	66	132	25	25	50	20	9	29	45	34	79	1	3	4	1	3	4	2	6	8
Gandaki	Nawalpur	Devchuli Municipality	120	108	228	81	89	170	64	71	135	69	53	122	56	73	129	390	394	784	56	54	110	61	51	112	62	66	128	179	171	350	69	65	134	59	49	108	128	114	242	49	48	97	43	47	90	92	95	187
Gandaki	Nawalpur	Gaidakot Municipality	100	105	205	90	94	184	80	71	151	77	74	151	80	63	143	427	407	834	78	65	143	64	74	138	77	75	152	219	214	433	67	60	127	64	68	132	131	128	259	51	54	105	55	40	95	106	94	200
Gandaki	Nawalpur	Hupsekot Rural Municipality	36	24	60	36	32	68	34	21	55	35	30	65	44	25	69	185	132	317	22	18	40	25	23	48	29	25	54	76	66	142	39	25	64	28	15	43	67	40	107	27	15	42	15	9	24	42	24	66
Gandaki	Nawalpur	Kawaswoti Municipality	85	101	186	75	96	171	74	99	173	82	73	155	95	81	176	411	450	861	77	71	148	65	98	163	91	84	175	233	253	486	76	96	172	52	85	137	128	181	309	50	40	90	49	30	79	99	70	169
Gandaki	Nawalpur	Madhyabindu Municipality	67	53	120	58	44	102	43	41	84	44	41	85	53	43	96	265	222	487	44	41	85	42	44	86	45	41	86	131	126	257	46	50	96	53	46	99	99	96	195	38	28	66	37	30	67	75	58	133
Karnali	Paschim	Aathbiskot Municipality	232	248	480	230	219	449	227	239	466	235	218	453	176	216	392	1100	1140	2240	146	145	291	107	113	220	88	109	197	341	367	708	90	101	191	83	76	159	173	177	350	2	1	3	24	12	36	26	13	39
Karnali	Paschim	Banphikot Rural Municipality	125	121	246	74	89	163	84	89	173	70	75	145	71	74	145	424	448	872	68	73	141	50	50	100	60	55	115	178	178	356	49	61	110	25	23	48	74	84	158	21	19	40	14	10	24	35	29	64
Karnali	Paschim	Chaurjahari Municipality	157	174	331	99	137	236	110	108	218	115	104	219	103	136	239	584	659	1243	85	78	163	96	89	185	95	79	174	276	246	522	128	90	218	52	55	107	180	145	325	38	54	92	31	42	73	69	96	165
Karnali	Paschim	Musikot Municipality	96	95	191	86	73	159	96	86	182	92	83	175	89	77	166	459	414	873	75	89	164	77	96	173	98	98	196	250	283	533	84	72	156	88	76	164	172	148	320	56	40	96	53	35	88	109	75	184
Karnali	Paschim	Sani Bheri Rural Municipality	121	116	237	89	101	190	93	71	164	71	77	148	86	74	160	460	439	899	65	62	127	79	77	156	71	76	147	215	215	430	65	70	135	78	65	143	143	135	278	38	27	65	46	33	79	84	60	144
Karnali	Paschim	Tribeni Rural Municipality	63	85	148	51	67	118	60	59	119	60	64	124	60	65	125	294	340	634	59	51	110	53	64	117	67	57	124	179	172	351	72	48	120	84	35	119	156	83	239	18	15	33	34	22	56	52	37	89
Karnali	Salyan	Bagchaur Municipality	91	99	190	89	79	168	93	82	175	85	86	171	93	99	192	451	445	896	86	75	161	97	92	189	77	77	154	260	244	504	77	76	153	79	51	130	156	127	283	31	36	67	29	15	44	60	51	111
Karnali	Salyan	Bangad Kupinde Municipality	134	147	281	96	90	186	114	97	211	129	103	232	101	92	193	574	529	1103	91	76	167	80	79	159	105	88	193	276	243	519	63	67	130	53	63	116	116	130	246	31	29	60	13	26	39	44	55	99
Karnali	Salyan	Chhatreshwori Rural Municipality	52	54	106	59	44	103	54	46	100	42	47	89	63	49	112	270	240	510	44	65	109	47	55	102	72	53	125	163	173	336	69	37	106	65	41	106	134	78	212	37	28	65	38	31	69	75	59	134
Karnali	Salyan	Darma Rural Municipality	90	94	184	67	69	136	88	84	172	80	80	160	65	72	137	390	399	789	60	85	145	84	78	162	84	67	151	228	230	458	46	64	110	33	31	64	79	95	174	35	33	68	16	16	32	51	49	100
Karnali	Salyan	Kalimati Rural Municipality	56	54	110	68	41	109	51	44	95	55	50	105	49	54	103	279	243	522	49	58	107	48	61	109	48	44	92	145	163	308	44	46	90	32	29	61	76	75	151	26	21	47	34	20	54	60	41	101
Karnali	Salyan	Kapurkot Rural Municipality	46	39	85	45	46	91	27	38	65	42	39	81	37	34	71	197	196	393	38	47	85	42	33	75	39	34	73	119	114	233	37	27	64	25	24	49	62	51	113	26	17	43	10	16	26	36	33	69
Karnali	Salyan	Kumakh Rural Municipality	89	94	183	65	78	143	63	57	120	54	59	113	58	50	108	329	338	667	63	60	123	55	52	107	59	68	127	177	180	357	54	61	115	39	47	86	93	108	201	23	18	41	26	14	40	49	32	81
Karnali	Salyan	Sharada Municipality	53	51	104	53	48	101	52	46	98	58	55	113	39	50	89	255	250	505	56	57	113	49	45	94	69	65	134	174	167	341	57	37	94	42	37	79	99	74	173	35	24	59	37	28	65	72	52	124
Karnali	Salyan	Siddha Kumakh Rural Municipality	33	26	59	24	40	64	40	26	66	39	27	66	38	26	64	174	145	319	46	32	78	47	40	87	36	44	80	129	116	245	16	33	49	16	16	32	32	49	81	5	7	12	4	1	5	9	8	17
Karnali	Salyan	Tribeni Rural Municipality	25	28	53	26	23	49	26	24	50	18	27	45	16	28	44	111	130	241	18	22	40	19	26	45	13	24	37	50	72	122	24	21	45	18	13	31	42	34	76	5	4	9	11	3	14	16	7	23
Karnali	Surkhet	Barahatal Rural Municipality	199	142	341	141	175	316	130	150	280	134	139	273	133	138	271	737	744	1481	135	152	287	139	140	279	149	144	293	423	436	859	97	113	210	59	68	127	156	181	337	53	42	95	39	21	60	92	63	155
Karnali	Surkhet	Bheriganga Municipality	216	256	472	199	258	457	228	248	476	220	210	430	257	214	471	1120	1186	2306	227	234	461	229	214	443	223	250	473	679	698	1377	266	242	508	184	184	368	450	426	876	126	101	227	102	75	177	228	176	404
Karnali	Surkhet	Birendranagar Municipality	264	247	511	251	286	537	313	263	576	280	241	521	293	252	545	1401	1289	2690	263	285	548	234	254	488	282	245	527	779	784	1563	273	244	517	239	182	421	512	426	938	253	190	443	167	139	306	420	329	749
Karnali	Surkhet	Chaukune Rural Municipality	268	253	521	185	189	374	204	182	386	168	160	328	172	172	344	997	956	1953	150	139	289	146	127	273	117	121	238	413	387	800	90	90	180	80	75	155	170	165	335	27	32	59	23	32	55	50	64	114
Karnali	Surkhet	Chingad Rural Municipality	97	91	188	68	61	129	61	78	139	52	54	106	72	50	122	350	334	684	51	72	123	45	46	91	51	38	89	147	156	303	54	40	94	30	29	59	84	69	153	21	18	39	13	7	20	34	25	59
Karnali	Surkhet	Gurbhakot Municipality	222	242	464	213	209	422	224	199	423	222	166	388	231	220	451	1112	1036	2148	241	250	491	215	214	429	245	221	466	701	685	1386	248	214	462	198	177	375	446	391	837	199	159	358	153	106	259	352	265	617
Karnali	Surkhet	Lekbesi Municipality	101	93	194	100	108	208	102	92	194	101	99	200	87	102	189	491	494	985	96	96	192	86	100	186	105	104	209	287	300	587	104	71	175	66	92	158	170	163	333	71	51	122	43	36	79	114	87	201
Karnali	Surkhet	Panchpuri Municipality	272	239	511	202	211	413	234	223	457	214	200	414	202	209	411	1124	1082	2206	175	204	379	191	156	347	166	156	322	532	516	1048	134	140	274	87	119	206	221	259	480	48	36	84	51	56	107	99	92	191
Karnali	Surkhet	Simta Rural Municipality	183	211	394	146	146	292	150	144	294	134	102	236	126	121	247	739	724	1463	147	105	252	112	124	236	122	116	238	381	345	726	102	96	198	65	47	112	167	143	310	54	46	100	32	33	65	86	79	165
Karnali	Dailekh	Aathabis Municipality	460	391	851	240	236	476	227	193	420	187	167	354	171	184	355	1285	1171	2456	165	174	339	148	128	276	127	141	268	440	443	883	94	100	194	72	96	168	166	196	362	45	67	112	29	38	67	74	105	179
Karnali	Dailekh	Bhagawatimai Rural Municipality	166	180	346	113	122	235	92	108	200	120	114	234	109	138	247	600	662	1262	100	111	211	110	119	229	101	97	198	311	327	638	106	87	193	80	71	151	186	158	344	29	37	66	31	16	47	60	53	113
Karnali	Dailekh	Bhairabi Rural Municipality	193	188	381	139	162	301	142	139	281	121	112	233	113	83	196	708	684	1392	68	83	151	74	68	142	38	44	82	180	195	375	32	34	66	14	18	32	46	52	98	13	10	23	10	5	15	23	15	38
Karnali	Dailekh	Chamunda Bindrasaini Municipality	388	385	773	273	301	574	276	265	541	216	208	424	203	181	384	1356	1340	2696	193	155	348	147	156	303	120	161	281	460	472	932	106	135	241	69	60	129	175	195	370	17	19	36	5	10	15	22	29	51
Karnali	Dailekh	Dullu Municipality	339	367	706	324	295	619	309	275	584	258	280	538	236	239	475	1466	1456	2922	247	227	474	185	195	380	162	199	361	594	621	1215	155	154	309	114	117	231	269	271	540	60	56	116	41	50	91	101	106	207
Karnali	Dailekh	Dungeshwor Rural Municipality	50	66	116	73	85	158	54	65	119	53	64	117	52	67	119	282	347	629	65	58	123	57	59	116	62	51	113	184	168	352	56	51	107	34	35	69	90	86	176	32	25	57	18	33	51	50	58	108
Karnali	Dailekh	Gurans Rural Municipality	128	126	254	107	138	245	111	118	229	101	98	199	94	112	206	541	592	1133	95	103	198	89	65	154	106	92	198	290	260	550	81	79	160	46	46	92	127	125	252	64	35	99	36	31	67	100	66	166
Karnali	Dailekh	Mahabu Rural Municipality	122	139	261	105	126	231	121	110	231	98	85	183	88	102	190	534	562	1096	83	65	148	85	82	167	67	80	147	235	227	462	58	54	112	42	36	78	100	90	190	14	21	35	23	9	32	37	30	67
Karnali	Dailekh	Narayan Municipality	113	141	254	122	133	255	145	151	296	126	131	257	89	136	225	595	692	1287	103	85	188	123	86	209	82	81	163	308	252	560	87	57	144	47	40	87	134	97	231	25	27	52	46	25	71	71	52	123
Karnali	Dailekh	Naumule Rural Municipality	92	84	176	78	73	151	73	80	153	77	78	155	81	70	151	401	385	786	66	66	132	79	58	137	73	59	132	218	183	401	52	34	86	47	40	87	99	74	173	14	17	31	25	22	47	39	39	78
Karnali	Dailekh	Thantikandh Rural Municipality	255	230	485	129	124	253	120	138	258	96	104	200	119	118	237	719	714	1433	85	68	153	89	75	164	70	72	142	244	215	459	37	51	88	16	34	50	53	85	138	10	16	26	10	10	20	20	26	46
Karnali	Jajarkot	Barekot Rural Municipality	167	214	381	115	114	229	122	135	257	116	122	238	110	109	219	630	694	1324	93	78	171	108	93	201	105	136	241	306	307	613	84	82	166	67	72	139	151	154	305	46	71	117	37	42	79	83	113	196
Karnali	Jajarkot	Bheri Municipality	264	260	524	201	235	436	225	200	425	217	173	390	191	198	389	1098	1066	2164	199	196	395	180	196	376	192	221	413	571	613	1184	193	107	300	126	97	223	319	204	523	51	54	105	53	49	102	104	103	207
Karnali	Jajarkot	Chhedagad Municipality	327	260	587	283	246	529	273	268	541	248	234	482	258	265	523	1389	1273	2662	206	195	401	174	226	400	232	225	457	612	646	1258	185	182	367	156	120	276	341	302	643	100	99	199	131	109	240	231	208	439
Karnali	Jajarkot	Junichande Rural Municipality	313	298	611	231	264	495	256	224	480	156	152	308	165	159	324	1121	1097	2218	102	100	202	116	110	226	118	116	234	336	326	662	106	79	185	61	71	132	167	150	317	26	25	51	20	16	36	46	41	87
Karnali	Jajarkot	Kuse Rural Municipality	168	177	345	136	127	263	147	176	323	140	138	278	115	117	232	706	735	1441	118	106	224	97	96	193	111	110	221	326	312	638	122	88	210	104	91	195	226	179	405	37	41	78	55	64	119	92	105	197
Karnali	Jajarkot	Nalagad Municipality	271	285	556	170	195	365	192	188	380	182	160	342	139	151	290	954	979	1933	137	108	245	131	159	290	130	123	253	398	390	788	152	130	282	65	61	126	217	191	408	29	25	54	53	43	96	82	68	150
Karnali	Jajarkot	Shibalaya Rural Municipality	98	112	210	77	80	157	79	70	149	63	71	134	71	50	121	388	383	771	57	67	124	54	44	98	45	55	100	156	166	322	53	51	104	48	42	90	101	93	194	41	30	71	40	35	75	81	65	146
Karnali	Dolpa	Chharka Tangsong Rural Municipality	0	0	0	1	0	1	0	0	0	0	0	0	0	0	0	1	0	1	0	0	0	0	0	0	0	0	0	0	0	0	0	0	0	0	0	0	0	0	0	0	0	0	0	0	0	0	0	0
Karnali	Dolpa	Dolpo Buddha Rural Municipality	1	0	1	0	0	0	0	1	1	2	0	2	0	0	0	3	1	4	0	1	1	0	0	0	0	0	0	0	1	1	0	0	0	0	0	0	0	0	0	0	0	0	0	0	0	0	0	0
Karnali	Dolpa	Jagadulla Rural Municipality	24	30	54	25	26	51	18	15	33	14	16	30	15	12	27	96	99	195	18	8	26	4	5	9	8	18	26	30	31	61	7	10	17	12	4	16	19	14	33	1	1	2	4	7	11	5	8	13
Karnali	Dolpa	Kaike Rural Municipality	13	13	26	9	5	14	20	7	27	8	0	8	6	3	9	56	28	84	3	3	6	7	2	9	2	3	5	12	8	20	5	7	12	0	5	5	5	12	17	0	0	0	0	0	0	0	0	0
Karnali	Dolpa	Mudkechula Rural Municipality	38	33	71	47	36	83	24	30	54	24	39	63	27	38	65	160	176	336	30	23	53	17	22	39	23	18	41	70	63	133	14	20	34	15	20	35	29	40	69	26	26	52	0	3	3	26	29	55
Karnali	Dolpa	Shey Phoksundo Rural Municipality	1	1	2	0	0	0	3	1	4	3	5	8	4	4	8	11	11	22	1	2	3	0	0	0	0	0	0	1	2	3	0	0	0	0	0	0	0	0	0	0	0	0	0	0	0	0	0	0
Karnali	Dolpa	Thuli Bheri Municipality	41	33	74	39	29	68	15	28	43	22	26	48	16	21	37	133	137	270	24	13	37	25	18	43	15	18	33	64	49	113	17	11	28	16	13	29	33	24	57	10	14	24	9	12	21	19	26	45
Karnali	Dolpa	Tripurasundari Municipality	36	38	74	43	44	87	44	32	76	36	39	75	34	37	71	193	190	383	26	29	55	9	23	32	22	37	59	57	89	146	14	21	35	8	14	22	22	35	57	10	8	18	2	9	11	12	17	29
Karnali	Jumla	Chandannath Municipality	101	89	190	130	132	262	94	69	163	78	51	129	70	50	120	473	391	864	85	70	155	66	66	132	66	66	132	217	202	419	68	84	152	56	76	132	124	160	284	33	33	66	19	19	38	52	52	104
Karnali	Jumla	Guthichaur Rural Municipality	38	25	63	52	46	98	42	61	103	31	34	65	45	25	70	208	191	399	25	21	46	23	30	53	15	34	49	63	85	148	21	13	34	11	13	24	32	26	58	0	0	0	0	0	0	0	0	0
Karnali	Jumla	Hima Rural Municipality	51	48	99	50	50	100	47	52	99	23	42	65	48	57	105	219	249	468	33	32	65	30	18	48	24	28	52	87	78	165	36	26	62	21	28	49	57	54	111	5	13	18	4	2	6	9	15	24
Karnali	Jumla	Kanakasundari Rural Municipality	57	59	116	80	49	129	57	73	130	54	34	88	48	26	74	296	241	537	72	34	106	44	46	90	50	57	107	166	137	303	35	30	65	14	15	29	49	45	94	3	6	9	0	0	0	3	6	9
Karnali	Jumla	Patrasi Rural Municipality	74	52	126	29	25	54

Total Number of Dalit students in community schools

Province Name	District	Local Level Name	G1			G2			G3			G4			G5			G1-5			G6			G7			G8			G6-8			G9			G10			G9-10			G11			G12			G11-12		
			Girls	Boys	Total	Girls	Boys	Total	Girls	Boys	Total	Girls	Boys	Total	Girls	Boys	Total	Girls	Boys	Total	Girls	Boys	Total	Girls	Boys	Total	Girls	Boys	Total	Girls	Boys	Total	Girls	Boys	Total	Girls	Boys	Total	Girls	Boys	Total	Girls	Boys	Total	Girls	Boys	Total	Girls	Boys	Total
Karnali	Kalikot	Naraharinath Rural Municipality	172	214	386	187	167	354	155	158	313	118	123	241	123	114	237	755	776	1531	94	120	214	132	146	278	115	87	202	341	353	694	66	80	146	64	67	131	130	147	277	47	38	85	33	35	68	80	73	153
Karnali	Kalikot	Pachaljharana Rural Municipality	100	109	209	92	96	188	67	93	160	102	65	167	66	62	128	427	425	852	70	79	149	67	82	149	67	58	125	204	219	423	54	67	121	29	45	74	83	112	195	21	26	47	28	32	60	49	58	107
Karnali	Kalikot	Palata Rural Municipality	173	183	356	151	135	286	113	132	245	102	90	192	92	90	182	631	630	1261	59	63	122	53	82	135	43	64	107	155	209	364	48	49	97	43	65	108	91	114	205	12	13	25	24	27	51	36	40	76
Karnali	Kalikot	Raskot Municipality	208	165	373	170	140	310	166	167	333	156	139	295	153	148	301	853	759	1612	107	97	204	135	108	243	127	121	248	369	326	695	94	60	154	59	63	122	153	123	276	57	43	100	65	54	119	122	97	219
Karnali	Kalikot	Sanni Tribeni Rural Municipality	111	162	273	87	117	204	102	95	197	55	69	124	76	87	163	431	530	961	85	69	154	88	69	157	73	82	155	246	220	466	46	34	80	44	50	94	90	84	174	32	34	66	10	10	20	42	44	86
Karnali	Kalikot	Shubhakalika Rural Municipality	94	105	199	99	104	203	83	99	182	82	64	146	64	70	134	422	442	864	65	63	128	69	63	132	50	56	106	184	182	366	38	44	82	37	37	74	75	81	156	23	23	46	14	11	25	37	34	71
Karnali	Kalikot	Tilagufa Municipality	114	105	219	87	73	160	72	78	150	96	65	161	61	76	137	430	397	827	56	51	107	57	54	111	50	76	126	163	181	344	49	56	105	55	38	93	104	94	198	31	18	49	15	23	38	46	41	87
Karnali	Mugu	Chhayanath Rara Municipality	142	131	273	127	150	277	129	121	250	100	118	218	114	109	223	612	629	1241	84	91	175	57	82	139	71	79	150	212	252	464	80	77	157	2	10	12	82	87	169	31	25	56	24	14	38	55	39	94
Karnali	Mugu	Khatyad Rural Municipality	88	101	189	115	89	204	109	97	206	89	100	189	68	76	144	469	463	932	87	97	184	53	60	113	45	62	107	185	219	404	45	72	117	17	49	66	62	121	183	15	21	36	23	21	44	38	42	80
Karnali	Mugu	Mugum Karmarong Rural Municipality	9	12	21	13	5	18	8	14	22	9	17	26	13	15	28	52	63	115	6	4	10	9	5	14	1	4	5	16	13	29	3	4	7	0	2	2	3	6	9	0	2	2	0	1	1	0	3	3
Karnali	Mugu	Soru Rural Municipality	97	66	163	67	53	120	76	81	157	78	75	153	67	51	118	385	326	711	46	46	92	49	49	98	41	35	76	136	130	266	56	46	102	21	31	52	77	77	154	3	9	12	9	9	18	12	18	30
Karnali	Humla	Adanchuli Rural Municipality	76	58	134	60	62	122	51	44	95	34	43	77	34	40	74	255	247	502	34	39	73	35	32	67	19	27	46	88	98	186	15	28	43	12	22	34	27	50	77	7	7	14	3	13	16	10	20	30
Karnali	Humla	Chankheli Rural Municipality	27	30	57	41	27	68	26	19	45	24	25	49	29	30	59	147	131	278	6	9	15	14	18	32	4	8	12	24	35	59	5	6	11	7	15	22	12	21	33	0	0	0	4	11	15	4	11	15
Karnali	Humla	Kharpunath Rural Municipality	48	48	96	28	23	51	21	24	45	34	13	47	18	22	40	149	130	279	17	14	31	11	18	29	16	16	32	44	48	92	11	10	21	7	21	28	18	31	49	1	7	8	0	2	2	1	9	10
Karnali	Humla	Namkha Rural Municipality	0	0	0	0	0	0	0	0	0	0	2	2	1	1	2	1	3	4	1	1	2	2	1	3	0	0	0	3	2	5	0	0	0	0	0	0	0	0	0	1	0	1	0	1	1	1	1	2
Karnali	Humla	Sarkegad Rural Municipality	74	73	147	51	47	98	61	55	116	46	42	88	29	32	61	261	249	510	8	19	27	14	24	38	15	31	46	37	74	111	12	19	31	13	11	24	25	30	55	2	6	8	1	4	5	3	10	13
Karnali	Humla	Simkot Rural Municipality	18	25	43	36	35	71	24	33	57	21	26	47	14	23	37	113	142	255	28	24	52	20	20	40	21	28	49	69	72	141	22	26	48	13	15	28	35	41	76	12	7	19	8	8	16	20	15	35
Karnali	Humla	Tanjakot Rural Municipality	47	44	91	28	28	56	50	48	98	17	14	31	38	29	67	180	163	343	13	18	31	14	9	23	16	12	28	43	39	82	8	24	32	13	16	29	21	40	61	15	10	25	6	10	16	21	20	41
Lumbini	Gulmi	Chandrakot Rural Municipality	84	96	180	55	57	112	47	63	110	61	60	121	48	69	117	295	345	640	44	56	100	90	70	160	53	51	104	187	177	364	58	59	117	68	44	112	126	103	229	50	42	92	54	23	77	104	65	169
Lumbini	Gulmi	Chhatrakot Rural Municipality	105	117	222	61	58	119	43	46	89	48	51	99	64	55	119	321	327	648	45	33	78	47	48	95	56	44	100	148	125	273	50	31	81	41	34	75	91	65	156	26	19	45	38	11	49	64	30	94
Lumbini	Gulmi	Dhurkot Rural Municipality	123	116	239	90	104	194	91	92	183	83	107	190	77	95	172	464	514	978	81	76	157	78	70	148	64	57	121	223	203	426	79	64	143	65	52	117	144	116	260	51	44	95	51	29	80	102	73	175
Lumbini	Gulmi	Gulmidurbar Rural Municipality	55	58	113	22	33	55	44	37	81	34	36	70	19	34	53	174	198	372	31	24	55	21	33	54	33	33	66	85	90	175	31	25	56	25	27	52	56	52	108	34	18	52	18	17	35	52	35	87
Lumbini	Gulmi	Isma Rural Municipality	88	91	179	49	59	108	68	64	132	57	64	121	57	65	122	319	343	662	44	50	94	51	46	97	57	33	90	152	129	281	47	28	75	32	21	53	79	49	128	34	9	43	14	4	18	48	13	61
Lumbini	Gulmi	Kaligandaki Rural Municipality	35	53	88	43	60	103	45	29	74	31	55	86	34	46	80	188	243	431	37	36	73	31	44	75	36	30	66	104	110	214	44	33	77	37	33	70	81	66	147	17	19	36	17	12	29	34	31	65
Lumbini	Gulmi	Madane Rural Municipality	167	166	333	110	111	221	124	96	220	93	89	182	80	94	174	574	556	1130	85	70	155	79	77	156	67	56	123	231	203	434	75	45	120	49	23	72	124	68	192	15	22	37	14	1	15	29	23	52
Lumbini	Gulmi	Malika Rural Municipality	148	158	306	120	170	290	121	142	263	122	110	232	101	113	214	612	693	1305	109	91	200	101	108	209	71	91	162	281	290	571	85	79	164	51	49	100	136	128	264	57	38	95	30	21	51	87	59	146
Lumbini	Gulmi	Musikot Municipality	176	193	369	102	124	226	122	121	243	116	118	234	102	101	203	618	657	1275	93	89	182	73	80	153	91	79	170	257	248	505	74	72	146	87	71	158	161	143	304	43	36	79	43	22	65	86	58	144
Lumbini	Gulmi	Resunga Municipality	62	67	129	74	69	143	58	62	120	59	64	123	65	68	133	318	330	648	51	66	117	47	56	103	61	52	113	159	174	333	76	53	129	59	37	96	135	90	225	40	34	74	45	39	84	85	73	158
Lumbini	Gulmi	Rurukshetra Rural Municipality	91	102	193	54	58	112	49	55	104	41	37	78	44	49	93	279	301	580	43	43	86	55	45	100	29	27	56	127	115	242	42	27	69	37	35	72	79	62	141	16	22	38	14	21	35	30	43	73
Lumbini	Gulmi	Satyawati Rural Municipality	119	136	255	70	64	134	73	66	139	57	50	107	56	50	106	375	366	741	47	57	104	65	64	129	36	40	76	148	161	309	55	48	103	37	34	71	92	82	174	29	24	53	25	21	46	54	45	99
Lumbini	Palpa	Bagnaskali Rural Municipality	13	29	42	12	8	20	18	10	28	15	11	26	12	8	20	70	66	136	14	12	26	15	12	27	11	11	22	40	35	75	10	15	25	21	22	43	31	37	68	12	12	24	13	10	23	25	22	47
Lumbini	Palpa	Mathagadhi Rural Municipality	30	37	67	31	22	53	20	23	43	26	29	55	25	23	48	132	134	266	20	24	44	30	32	62	24	25	49	74	81	155	34	26	60	19	27	46	53	53	106	23	11	34	13	12	25	36	23	59
Lumbini	Palpa	Nisdi Rural Municipality	14	9	23	12	14	26	14	25	39	14	10	24	16	18	34	70	76	146	13	13	26	14	17	31	21	15	36	48	45	93	11	14	25	15	12	27	26	26	52	8	6	14	5	6	11	13	12	25
Lumbini	Palpa	Purbakhola Rural Municipality	22	16	38	16	14	30	23	18	41	24	18	42	14	14	28	99	80	179	22	21	43	18	17	35	18	18	36	58	56	114	16	17	33	24	18	42	40	35	75	15	12	27	13	15	28	28	27	55
Lumbini	Palpa	Rainadevi Chhahara Rural Municipality	54	46	100	45	46	91	39	44	83	50	36	86	39	36	75	227	208	435	49	45	94	33	36	69	35	40	75	117	121	238	38	40	78	29	19	48	67	59	126	17	12	29	10	6	16	27	18	45
Lumbini	Palpa	Rambha Rural Municipality	34	28	62	37	25	62	30	20	50	32	30	62	21	17	38	154	120	274	33	23	56	31	16	47	32	22	54	96	61	157	12	26	38	15	19	34	27	45	72	16	11	27	8	10	18	24	21	45
Lumbini	Palpa	Rampur Municipality	112	116	228	74	87	161	60	80	140	69	65	134	68	66	134	383	414	797	65	65	130	85	78	163	102	64	166	252	207	459	86	65	151	90	61	151	176	126	302	62	52	114	46	32	78	108	84	192
Lumbini	Palpa	Ribdikot Rural Municipality	31	33	64	47	51	98	50	45	95	30	41	71	53	43	96	211	213	424	33	53	86	36	41	77	48	40	88	117	134	251	46	42	88	43	38	81	89	80	169	40	25	65	29	24	53	69	49	118
Lumbini	Palpa	Tansen Municipality	67	86	153	78	73	151	49	57	106	46	69	115	66	61	127	306	346	652	58	61	119	66	55	121	52	70	122	176	186	362	67	76	143	63	71	134	130	147	277	75	56	131	59	57	116	134	113	247
Lumbini	Palpa	Tinau Rural Municipality	24	19	43	26	20	46	29	22	51	10	26	36	22	31	53	111	118	229	28	21	49	17	20	37	24	17	41	69	58	127	14	12	26	10	9	19	24	21	45	10	4	14	8	1	9	18	5	23
Lumbini	Nawalparasi	Bardaghat Municipality	99	111	210	99	103	202	102	79	181	93	82	175	114	90	204	507	465	972	108	72	180	103	84	187	118	87	205	329	243	572	97	78	175	113	86	199	210	164	374	91	76	167	79	49	128	170	125	295
Lumbini	Nawalparasi	Palhinandan Rural Municipality	87	96	183	76	63	139	78	57	135	58	49	107	55	62	117	354	327	681	88	59	147	44	54	98	52	60	112	184	173	357	65	38	103	53	51	104	118	89	207	18	14	32	20	7	27	38	21	59
Lumbini	Nawalparasi	Pratappur Rural Municipality	138	139	277	133	108	241	123	120	243	109	93	202	115	107	222	618	567	1185	91	99	190	85	82	167	109	80	189	285	261	546	75	99	174	49	64	113	124	163	287	47	64	111	37	48	85	84	112	196
Lumbini	Nawalparasi	Ramgram Municipality	112	104	216	109	100	209	106	113	219	102	94	196	103	83	186	532	494	1026	84	83	167	73	100	173	80	82	162	237	265	502	82	85	167	94	71	165	176	156	332	42	44	86	56	41	97	98	85	183
Lumbini	Nawalparasi	Sarawal Rural Municipality	69	69	138	46	71	117	78	74	152	56	57	113	62	47	109	311	318	629	44	59	103	46	63	109	56	45	101	146	167	313	69	51	120	46	46	92	115	97	212	27	24	51	27	17	44	54	41	95
Lumbini	Nawalparasi	Sunwal Municipality	64	76	140	80	82	162	87	68	155	78	74	152	57	91	148	366	391	757	78	71	149	81	68	149	92	81	173	251	220	471	87	99	186	79	59	138	166	158	324	81	74	155	57	60	117	138	134	272
Lumbini	Nawalparasi	Susta Rural Municipality	201	232	433	157	152	309	130	163	293	144	144	288	142	136	278	774	827	1601	98	116	214	86	93	179	87	81	168	271	290	561	64	91	155	53	58	111	117	149	266	36	19	55	27	22	49	63	41	104
Lumbini	Rupandehi	Butwol Sub Metropolitan City	142	167	309	151	171	322	162	171	333	191	180	371	173	151	324	819	840	1659	193	176	369	190	143	333	173	145	318	556	464	1020	188	174	362	153	127	280	341	301	642	222	227	449	167	191	358	389	418	807
Lumbini	Rupandehi	Devdaha Municipality	84	95	179	105	72	177	111	87	198	102	81	183	113	110	223	515	445	960	111	87	198	105	92	197	103	94	197	319	273	592	107	93	200	93	84	177	200	177	377	41	36	77	52	50	102	93	86	179
Lumbini	Rupandehi	Gaidahawa Rural Municipality	188	179	367	141	172	313	147	151	298	139	136	275	133	125	258	748	763	1511	140	125	265	119	106	225	71	96	167	330	327	657	101	108	209	39	52	91	140	160	300	30	34	64	23	36	59	53	70	123
Lumbini	Rupandehi	Kanchan Rural Municipality	92	84	176	79	64	143	77	96	173	77	77	154	84	94	178	409	415	824	77	101	178	85	103	188	113	85	198	275	289	564	87	92	179	94	61	155	181	153	334	67	44	111	39	39	78	106	83	189
Lumbini	Rupandehi	Kotahimai Rural Municipality	86	106	192	90	81	171	76	88	164	96	77	173	98	81	179	446	433	879	70	62	132	52	61	113	68	53	121	190	176	366	39	66	105	53	35	88	92	101	193	20	25	45	13	23	36	33	48	81
Lumbini	Rupandehi	Lumbini Sanskritik Municipality	245	249	494	285	255	540	256	272	528	209	260	469	185	251	436	1180	1287	2467	177	185	362	157	148	305	115	134	249	449	467	916	74	120	194	21	38	59	95	158	253	26	46	72	19	64	83	45	110	155
Lumbini	Rupandehi	Marchawari Rural Municipality	108	113	221	125	107	232	134	112	246	93	86	179	124	103	227	584	521	1105	98	98	196	91	98	189	74	76	150	263	272	535	61	89	150	55	72	127	116	161	277	28	47	75	13	30	43	41	77	118
Lumbini	Rupandehi	Mayadevi Rural Municipality	134	132	266	116	124	240	124	114	238	108	104	212	92	86	178	574	560	1134	75	75	150	72	75	147	62	72	134	209	222	431	43	57	100	37	38	75	80	95	175	16	10	26	15	14	29	31	24	55
Lumbini	Rupandehi	Omsatiya Rural Municipality	46	45	91	62	48	110	46	36	82	46	25	71	50	35	85	250	189	439	42	24	66	36	28	64	29	35	64	107	87	194	27	15	42	21	24	45	48	39	87	13	11	24	8	4	12	21	15	36
Lumbini	Rupandehi	Rohini Rural Municipality	130	144	274	119	141	260	107	108	215	113	108	221	105	103	208	574	604	1178	83	100	183	84	92	176	80	106	186	247	298	545	75	104	179	81	71	152	156	175	331	43	78	121	45	52	97	88	130	218
Lumbini	Rupandehi	Sainamaina Municipality	61	76	137	84	86	170	86	103	189	119	102	221	104	88	192	454	455	909	87	76	163	119	112	231	107	102	209	313	290	603	113	102	215	114	83	197	227	185	412	99	65	164	72	56	128	171	121	292
Lumbini	Rupandehi	Sammarimai Rural Municipality	103	89	192	76	71	147	91	62	153	79	51	130	79	70	149	428	343	771	81	68	149	82	64	146	67	63	130	230	195	425	45	55	100	37	42	79	82	97	179	8	17	25	11	15	26	19	32	51
Lumbini	Rupandehi	Shuddhodhan Rural Municipality	30	45	75	31	30	61	34	25	59	30	23	53	24	28	52	149	151	300	20	20	40	27	28	55	44	24	68	91	72	163	32	26	58	24	22	46	56	48	104	22	16	38	14	11	25	36	27	63
Lumbini	Rupandehi	Siddharthanagar Municipality	79	112	191	68	102	170	72	52	124	55	67	122	57	49	106	331	382	713	65	63	128	59	56	115	65	52	117	189	171	360	43	73	116	60	51	111	103	124	227	99	154	253	70	110	180	169	264	433
Lumbini	Rupandehi	Siyari Rural Municipality	59	56	115	84	76	160	46	59	105	54	55	109	48	48	96	291	294	585	54	64	118	45	57	102	45	44	89	144	165	309	47	51	98	30	38	68	77	89	166	24	27	51	14	15	29	38	42	80
Lumbini	Rupandehi	Tilottama Municipality	76	72	148	89	90	179	88	96	184	93	95	188	90	90	180	436	443	879	91	98	189	95	111	206	106	94	200	292	303	595	98	98	196	86	64	150	184	162	346	66	45	111	62	67	129	128	112	240
Lumbini	Kapilbastu	Banganga Municipality	111	118	229	105	88	193	111	101	212	105	100	205	96	115	211	528	522	1050	88	103	191	84	98	182	100	97	197	272	298	570	112	85	197	75	65	140	187	150	337	55	51	106	59	34	93	114	85	199
Lumbini	Kapilbastu	Bijayanagar Rural Municipality	257	246	503	235	257	492	210	210	420	152	195	347	147	164	311	1001	1072	2073	109	120	229	98	104	202	50	58	108	257	282	539	49	58	107	32	34	66	81	92	173	27	26	53	17	13	30	44	39	83
Lumbini	Kapilbastu	Buddhabhumi Municipality	145	133	278	141	160	301	136	142	278	156	146	302	147	119	266	725	700	1425	105	118	223	116	117	233	103	103	206	324	338	662	89	73	162	71	62	133	160	135	295	32	40	72	27	32	59	59	72	131
Lumbini	Kapilbastu	Kapilvastu Municipality	220	222	442	218	215	433	223	221	444	207	218	425	179	187	366	1047	1063	2110	174	144	318	142	134	276	123	140	263	439	418	857	83	80	163	62	82	144	145	162	307	20	43	63	13	6	19	33	49	82
Lumbini	Kapilbastu	Krishnanagar Municipality	273	304	577	246	241	487	270	252	522	218	215	433	194	164	358	1201	1176	2377	127	133	260	81	77	158	65	68	133	273	278	551	27	55	82	23	38	61	50	93	143	18	13	31	10	15	25	28	28	56
Lumbini	Kapilbastu	Maharajgunj Municipality	263	267	530	207	236	443	195	238	433	185	161	346	144	183	327	994	1085	2079	122	134	256	106	128	234	65	89	154	293	351	644	66	72	138	62	58	120	128	130	258	17	26	43	11	33	44	28	59	87
Lumbini	Kapilbastu	Mayadevi Rural Municipality	154	166	320	175	228	403	185	180	365	141	195	336	161	152	313	816	921	1737	113	106	219	96	93	189	61	84	145	270	283	553	39	60	99	32	44	76	71	104	175	18	24	42	16	13	29	34	37	71
Lumbini	Kapilbastu	Shivaraj Municipality	191	224	415	226	230	456	228	217	445	177	193	370	191	225	416	1013	1089	2102	125	175	300	124	160	284	130	118	248	379	453	832	110	110	220	88	76	164	198	186	384	74	74	148	26	40	66

Total Number of Dalit students in community schools

Province Name	District	Local Level Name	G1			G2			G3			G4			G5			G1-5			G6			G7			G8			G6-8			G9			G10			G9-10			G11			G12			G11-12		
			Girls	Boys	Total	Girls	Boys	Total	Girls	Boys	Total	Girls	Boys	Total	Girls	Boys	Total	Girls	Boys	Total	Girls	Boys	Total	Girls	Boys	Total	Girls	Boys	Total	Girls	Boys	Total	Girls	Boys	Total	Girls	Boys	Total	Girls	Boys	Total	Girls	Boys	Total	Girls	Boys	Total	Girls	Boys	Total
Lumbini	Arghakhanchi	Sandhikharka Municipality	126	135	261	140	132	272	134	140	274	105	120	225	100	126	226	605	653	1258	102	117	219	89	110	199	89	95	184	280	322	602	87	106	193	100	87	187	187	193	380	73	64	137	99	55	154	172	119	291
Lumbini	Arghakhanchi	Shitganga Municipality	155	166	321	140	170	310	148	169	317	139	149	288	133	137	270	715	791	1506	113	115	228	125	111	236	104	112	216	342	338	680	86	93	179	86	58	144	172	151	323	37	28	65	29	16	45	66	44	110
Lumbini	Pyuthan	Airawati Rural Municipality	76	84	160	70	87	157	75	82	157	91	82	173	78	77	155	390	412	802	58	66	124	63	39	102	66	49	115	187	154	341	49	43	92	54	28	82	103	71	174	22	11	33	15	9	24	37	20	57
Lumbini	Pyuthan	Gaumukhi Rural Municipality	170	211	381	155	131	286	166	163	329	140	134	274	119	114	233	750	753	1503	119	120	239	104	76	180	89	73	162	312	269	581	50	29	79	44	31	75	94	60	154	27	25	52	12	9	21	39	34	73
Lumbini	Pyuthan	Jhimruk Rural Municipality	120	129	249	96	121	217	110	126	236	109	123	232	91	89	180	526	588	1114	122	109	231	74	73	147	81	71	152	277	253	530	78	64	142	51	51	102	129	115	244	34	21	55	37	10	47	71	31	102
Lumbini	Pyuthan	Mallarani Rural Municipality	61	74	135	73	71	144	67	84	151	80	56	136	77	72	149	358	357	715	80	74	154	60	61	121	70	62	132	210	197	407	39	44	83	42	41	83	81	85	166	38	14	52	26	16	42	64	30	94
Lumbini	Pyuthan	Mandavi Rural Municipality	47	58	105	68	54	122	60	48	108	56	45	101	50	44	94	281	249	530	51	54	105	54	44	98	39	27	66	144	125	269	51	23	74	37	19	56	88	42	130	20	14	34	19	9	28	39	23	62
Lumbini	Pyuthan	Naubahini Rural Municipality	135	147	282	176	182	358	160	158	318	167	134	301	131	129	260	769	750	1519	106	111	217	105	98	203	67	44	111	278	253	531	56	52	108	39	36	75	95	88	183	5	4	9	5	5	10	10	9	19
Lumbini	Pyuthan	Pyuthan Municipality	149	188	337	130	178	308	157	146	303	143	162	305	162	153	315	741	827	1568	122	136	258	133	112	245	125	102	227	380	350	730	125	98	223	94	79	173	219	177	396	84	75	159	91	48	139	175	123	298
Lumbini	Pyuthan	Sarumarani Rural Municipality	53	61	114	56	73	129	53	55	108	50	54	104	65	62	127	277	305	582	52	55	107	58	48	106	51	45	96	161	148	309	40	31	71	17	21	38	57	52	109	21	10	31	11	10	21	32	20	52
Lumbini	Pyuthan	Sworgadwary Municipality	165	152	317	141	131	272	128	118	246	139	108	247	115	119	234	688	628	1316	126	99	225	112	78	190	95	64	159	333	241	574	77	39	116	74	42	116	151	81	232	64	20	84	35	23	58	99	43	142
Lumbini	Rolpa	Gangadev Rural Municipality	65	79	144	49	49	98	42	53	95	37	53	90	38	39	77	231	273	504	40	37	77	40	35	75	32	34	66	112	106	218	30	18	48	25	9	34	55	27	82	8	8	16	8	7	15	16	15	31
Lumbini	Rolpa	Lungri Rural Municipality	140	138	278	84	97	181	105	104	209	61	99	160	79	56	135	469	494	963	52	47	99	59	57	116	33	28	61	144	132	276	21	20	41	20	20	40	41	40	81	17	10	27	10	8	18	27	18	45
Lumbini	Rolpa	Madi Rural Municipality	76	71	147	37	44	81	36	43	79	51	65	116	49	44	93	249	267	516	44	44	88	51	49	100	41	46	87	136	139	275	33	27	60	17	12	29	50	39	89	13	9	22	15	10	25	28	19	47
Lumbini	Rolpa	Paribartan Rural Municipality	37	36	73	38	42	80	28	37	65	37	42	79	21	32	53	161	189	350	33	41	74	34	35	69	58	55	113	125	131	256	34	29	63	17	25	42	51	54	105	7	9	16	13	1	14	20	10	30
Lumbini	Rolpa	Rolpa Municipality	112	115	227	84	108	192	121	92	213	95	107	202	112	111	223	524	533	1057	106	108	214	114	92	206	87	83	170	307	283	590	61	62	123	63	37	100	124	99	223	44	29	73	32	26	58	76	55	131
Lumbini	Rolpa	Runtigadi Rural Municipality	142	126	268	111	111	222	116	109	225	109	84	193	105	97	202	583	527	1110	98	91	189	91	81	172	88	71	159	277	243	520	61	48	109	32	32	64	93	80	173	19	7	26	15	9	24	34	16	50
Lumbini	Rolpa	Sunchhahari Rural Municipality	111	98	209	84	78	162	71	79	150	57	68	125	51	62	113	374	385	759	50	45	95	40	43	83	29	18	47	119	106	225	18	22	40	8	16	24	26	38	64	4	6	10	4	9	13	8	15	23
Lumbini	Rolpa	Sunil Smriti Rural Municipality	106	117	223	90	107	197	86	95	181	111	109	220	96	95	191	489	523	1012	94	75	169	73	73	146	61	53	114	228	201	429	72	45	117	62	41	103	134	86	220	38	25	63	19	8	27	57	33	90
Lumbini	Rolpa	Thawang Rural Municipality	20	17	37	14	13	27	17	18	35	23	18	41	27	19	46	101	85	186	8	22	30	3	20	23	5	11	16	16	53	69	7	10	17	6	4	10	13	14	27	2	0	2	1	2	3	3	2	5
Lumbini	Rolpa	Tribeni Rural Municipality	127	151	278	80	78	158	101	97	198	80	82	162	80	89	169	468	497	965	97	68	165	69	52	121	60	68	128	226	188	414	60	68	128	49	41	90	109	109	218	17	15	32	20	12	32	37	27	64
Lumbini	Rukum Purba	Bhume Rural Municipality	57	69	126	63	69	132	53	46	99	41	51	92	48	62	110	262	297	559	48	50	98	39	48	87	69	59	128	156	157	313	43	49	92	49	36	85	92	85	177	21	24	45	32	26	58	53	50	103
Lumbini	Rukum Purba	Putha Uttarganga Rural Municipality	117	116	233	95	116	211	111	126	237	112	98	210	101	97	198	536	553	1089	88	92	180	71	80	151	87	66	153	246	238	484	47	64	111	47	48	95	94	112	206	9	15	24	19	18	37	28	33	61
Lumbini	Rukum Purba	Sisne Rural Municipality	73	81	154	81	88	169	67	59	126	61	59	120	62	69	131	344	356	700	69	57	126	58	69	127	56	44	100	183	170	353	35	40	75	25	39	64	60	79	139	17	17	34	39	35	74	56	52	108
Lumbini	Dang	Babai Rural Municipality	68	80	148	72	83	155	80	89	169	68	66	134	68	47	115	356	365	721	62	66	128	76	48	124	75	74	149	213	188	401	85	49	134	61	39	100	146	88	234	31	14	45	43	21	64	74	35	109
Lumbini	Dang	Banglachuli Rural Municipality	120	114	234	108	98	206	124	115	239	105	92	197	114	85	199	571	504	1075	74	84	158	54	63	117	56	43	99	184	190	374	45	41	86	44	15	59	89	56	145	13	11	24	12	8	20	25	19	44
Lumbini	Dang	Dangisharan Rural Municipality	18	23	41	31	29	60	23	35	58	28	34	62	15	33	48	115	154	269	19	18	37	21	23	44	24	31	55	64	72	136	30	25	55	17	14	31	47	39	86	8	8	16	8	8	16	16	16	32
Lumbini	Dang	Gadhawa Rural Municipality	50	45	95	50	55	105	35	56	91	53	53	106	56	48	104	244	257	501	29	54	83	47	57	104	55	41	96	131	152	283	60	45	105	41	30	71	101	75	176	11	13	24	19	10	29	30	23	53
Lumbini	Dang	Ghorahi Sub Metropolitan City	337	287	624	297	263	560	304	272	576	283	309	592	331	271	602	1552	1402	2954	275	245	520	255	229	484	283	200	483	813	674	487	243	730	240	470	188	169	357	418	409	827	171	147	318	112	104	216	283	251	534
Lumbini	Dang	Lamahi Municipality	27	18	45	20	28	48	21	15	36	26	23	49	18	15	33	112	99	211	22	26	48	22	24	46	43	28	71	87	78	165	33	27	60	34	17	51	67	44	111	11	9	20	21	16	37	32	25	57
Lumbini	Dang	Rajpur Rural Municipality	82	89	171	68	73	141	61	57	118	66	73	139	55	66	121	332	358	690	42	42	84	60	69	129	47	48	95	149	159	308	46	42	88	38	31	69	84	73	157	16	17	33	11	11	22	27	28	55
Lumbini	Dang	Rapti Rural Municipality	33	34	67	36	42	78	45	35	80	30	38	68	44	29	73	188	178	366	36	34	70	31	32	63	58	50	108	125	116	241	35	39	74	35	24	59	70	63	133	24	25	49	28	17	45	52	42	94
Lumbini	Dang	Shantinagar Rural Municipality	44	41	85	45	55	100	34	41	75	43	66	109	54	48	102	220	251	471	37	32	69	39	48	87	57	49	106	133	129	262	63	53	116	54	44	98	117	97	214	42	29	71	26	15	41	68	44	112
Lumbini	Dang	Tulsipur Sub Metropolitan City	183	172	355	185	219	404	191	208	399	213	256	469	264	206	470	1036	1061	2097	287	233	520	261	245	506	282	212	494	830	690	1520	265	197	462	219	138	357	484	335	819	100	65	165	88	69	157	188	134	322
Lumbini	Banke	Baijanath Rural Municipality	106	118	224	129	114	243	128	125	253	144	145	289	163	116	279	670	618	1288	146	141	287	167	116	283	158	158	316	471	415	886	155	103	258	90	81	171	245	184	429	55	31	86	51	25	76	106	56	162
Lumbini	Banke	Duduwa Rural Municipality	199	185	384	160	150	310	133	176	309	112	130	242	110	151	261	714	792	1506	76	94	170	69	91	160	58	68	126	203	253	456	57	72	129	26	28	54	83	100	183	7	8	15	0	1	1	7	9	16
Lumbini	Banke	Janaki Rural Municipality	240	231	471	205	202	407	168	143	311	109	118	227	102	95	197	824	789	1613	44	47	91	27	40	67	27	53	80	98	140	238	19	8	27	22	13	35	41	21	62	0	0	0	0	0	0	0	0	0
Lumbini	Banke	Khajura Rural Municipality	216	236	452	211	208	419	209	230	439	169	193	362	180	192	372	985	1059	2044	135	201	336	138	148	286	159	128	287	432	477	909	115	123	238	105	104	209	220	227	447	75	96	171	97	40	137	172	136	308
Lumbini	Banke	Kohalpur Municipality	117	131	248	120	135	255	128	148	276	141	126	267	150	125	275	656	665	1321	122	133	255	135	143	278	167	183	350	424	459	883	150	160	310	129	121	250	279	281	560	110	91	201	101	67	168	211	158	369
Lumbini	Banke	Narainapur Rural Municipality	122	141	263	90	126	216	123	117	240	76	101	177	68	77	145	479	562	1041	24	44	68	20	32	52	9	36	45	53	112	165	3	20	23	11	19	30	14	39	53	3	9	12	1	5	6	4	14	18
Lumbini	Banke	Nepalgunj Sub Metropolitan City	303	310	613	266	349	615	275	283	558	235	259	494	251	257	508	1330	1458	2788	169	211	380	146	155	301	97	147	244	412	513	925	96	127	223	79	97	176	175	224	399	42	46	88	55	74	129	97	120	217
Lumbini	Banke	Rapti Sonari Rural Municipality	69	80	149	73	86	159	59	74	133	65	69	134	67	66	133	333	375	708	74	68	142	54	68	122	71	63	134	199	199	398	53	61	114	64	51	115	117	112	229	34	16	50	41	8	49	75	24	99
Lumbini	Bardiya	Badhaiyatal Rural Municipality	156	189	345	157	162	319	127	113	240	132	158	290	143	154	297	715	776	1491	136	135	271	125	122	247	131	129	260	392	386	778	147	106	253	94	59	153	241	165	406	66	66	132	59	40	99	125	106	231
Lumbini	Bardiya	Bansgadhi Municipality	100	96	196	120	102	222	108	112	220	93	87	180	100	106	206	521	503	1024	112	107	219	127	124	251	121	108	229	360	339	699	123	98	221	107	74	181	230	172	402	80	59	139	65	34	99	145	93	238
Lumbini	Bardiya	Barbardiya Municipality	67	66	133	80	70	150	72	76	148	87	81	168	80	78	158	386	371	757	85	98	183	77	90	167	87	75	162	249	263	512	67	74	141	74	47	121	141	121	262	33	52	85	22	23	45	55	75	130
Lumbini	Bardiya	Geruwa Rural Municipality	56	55	111	37	50	87	37	50	87	35	40	75	42	55	97	207	250	457	41	39	80	36	39	75	36	34	70	113	112	225	30	29	59	37	14	51	67	43	110	13	8	21	11	6	17	24	14	38
Lumbini	Bardiya	Gulariya Municipality	186	193	379	151	158	309	144	150	294	147	146	293	130	129	259	758	776	1534	117	134	251	91	106	197	102	93	195	310	333	643	80	80	160	77	56	133	157	136	293	55	40	95	40	25	65	95	65	160
Lumbini	Bardiya	Madhuwan Municipality	82	97	179	89	81	170	81	82	163	77	76	153	86	87	173	415	423	838	85	70	155	76	63	139	86	88	174	247	221	468	90	100	190	96	75	171	186	175	361	50	45	95	37	37	74	87	82	169
Lumbini	Bardiya	Rajapur Municipality	48	41	89	39	60	99	37	53	90	36	41	77	35	38	73	195	233	428	43	34	77	48	31	79	51	29	80	142	94	236	44	26	70	34	33	67	78	59	137	5	2	7	9	8	17	14	10	24
Lumbini	Bardiya	Thakurbaba Municipality	44	51	95	47	50	97	39	49	88	46	48	94	64	38	102	240	236	476	47	45	92	34	40	74	58	44	102	139	129	268	49	40	89	49	31	80	98	71	169	36	29	65	17	10	27	53	39	92
Sudurpaschim	Bajura	Badimalika Municipality	80	72	152	56	74	130	81	71	152	54	49	103	49	42	91	320	308	628	73	86	159	34	31	65	58	66	124	165	183	348	63	55	118	44	72	116	107	127	234	14	22	36	33	39	72	47	61	108
Sudurpaschim	Bajura	Budhiganga Municipality	219	205	424	160	136	296	144	173	317	125	148	273	139	125	264	787	787	1574	116	117	233	138	136	274	92	120	212	346	373	719	80	81	161	73	73	146	153	154	307	19	16	35	43	28	71	62	44	106
Sudurpaschim	Bajura	Budhinanda Municipality	164	166	330	142	139	281	127	124	251	105	92	197	94	106	200	632	627	1259	79	107	186	88	92	180	100	81	181	267	280	547	70	64	134	71	48	119	141	112	253	43	39	82	26	37	63	69	76	145
Sudurpaschim	Bajura	Gaumul Rural Municipality	51	41	92	33	23	56	16	25	41	27	38	65	31	39	70	158	166	324	40	23	63	32	20	52	28	31	59	100	74	174	31	19	50	9	8	17	40	27	67	6	11	17	9	11	20	15	22	37
Sudurpaschim	Bajura	Himali Rural Municipality	50	35	85	28	31	59	40	28	68	26	31	57	31	33	64	175	158	333	28	44	72	31	25	56	26	27	53	85	96	181	33	26	59	17	20	37	50	46	96	8	6	14	4	5	9	12	11	23
Sudurpaschim	Bajura	Jagannath Rural Municipality	135	100	235	74	85	159	82	67	149	65	65	130	59	60	119	415	377	792	42	56	98	55	86	141	59	47	106	156	189	345	38	36	74	29	29	58	67	65	132	25	16	41	19	14	33	44	30	74
Sudurpaschim	Bajura	Municipality	93	101	194	83	64	147	64	62	126	54	73	127	63	56	119	357	356	713	74	66	140	42	66	108	59	51	110	175	183	358	57	47	104	23	31	54	80	78	158	14	12	26	28	19	47	42	31	73
Sudurpaschim	Bajura	Municipality	133	137	270	96	96	192	86	75	161	80	78	158	78	74	152	473	460	933	64	53	117	83	66	149	52	62	114	199	181	380	45	51	96	53	68	121	98	119	217	21	27	48	30	40	70	51	67	118
Sudurpaschim	Bajura	Triveni Municipality	98	90	188	104	105	209	98	80	178	74	59	133	57	76	133	431	410	841	67	59	126	70	59	129	63	42	105	200	160	360	75	56	131	38	49	87	113	105	218	31	14	45	18	19	37	49	33	82
Sudurpaschim	Bajhang	Bithadchir Rural Municipality	62	75	137	56	53	109	44	57	101	45	54	99	48	45	93	255	284	539	25	22	47	34	31	65	27	37	64	86	90	176	33	24	57	19	21	40	52	45	97	17	15	32	25	24	49	42	39	81
Sudurpaschim	Bajhang	Bungal Municipality	287	245	532	127	140	267	110	115	225	100	81	181	88	92	180	712	673	1385	72	73	145	65	56	121	46	45	91	183	174	357	34	48	82	26	23	49	60	71	131	14	12	26	20	28	48	34	40	74
Sudurpaschim	Bajhang	Chabispathivera Rural Municipality	98	93	191	53	51	104	39	51	90	48	36	84	50	33	83	288	264	552	42	38	80	31	54	85	48	36	84	121	128	249	34	32	66	24	23	47	58	55	113	10	15	25	9	13	22	19	28	47
Sudurpaschim	Bajhang	Durgathali Rural Municipality	61	58	119	38	35	73	33	36	69	33	23	56	34	34	68	199	186	385	15	18	33	27	24	51	30	29	59	72	71	143	23	16	39	26	19	45	49	35	84	14	18	32	13	6	19	27	24	51
Sudurpaschim	Bajhang	Jaya Prithvi Municipality	86	98	184	82	70	152	73	73	146	57	61	118	58	57	115	356	359	715	57	38	95	45	53	98	66	77	143	168	168	336	60	56	116	68	39	107	128	95	223	30	31	61	23	22	45	53	53	106
Sudurpaschim	Bajhang	Kedarseu Rural Municipality	143	128	271	91	88	179	85	82	167	69	85	154	68	78	146	456	461	917	53	57	110	51	53	104	65	44	109	169	154	323	34	54	88	29	40	69	63	94	157	13	12	25	18	17	35	31	29	60
Sudurpaschim	Bajhang	Khaptadchhanna Rural Municipality	66	80	146	72	50	122	44	62	106	50	41	91	54	47	101	286	280	566	51	46	97	31	30	61	29	42	71	111	118	229	28	40	68	20	31	51	48	71	119	14	25	39	23	29	52	37	54	91
Sudurpaschim	Bajhang	Masta Rural Municipality	82	90	172	69	70	139	68	56	124	38	49	87	40	47	87	297	312	609	53	31	84	36	32	68	39	41	80	128	104	232	28	28	56	34	28	62	62	56	118	10	10	20	4	4	8	14	14	28
Sudurpaschim	Bajhang	Saipal Rural Municipality	1	13	14	8	8	16	3	6	9	1	0	1	1	3	4	14	30	44	5	5	10	0	1	1	1	6	7	6	12	18	1	1	2	0	3	3	1	4	5	3	0	3	0	3	3	3	3	6
Sudurpaschim	Bajhang	Surma Rural Municipality	89	87	176	38	54	92	45	35	80	25	37	62	9	9	18	206	222	428	12	8	20	17	21	38	14	24	38	43	53	96	3	10	13	7	15	22	10	25	35	0	1	1	3	12	15	3	13	16
Sudurpaschim	Bajhang	Talkot Rural Municipality	68	64	132	42	33	75	32	36	68	35	40	75	24	25	49	201	198	399	20	34	54	22	34	56	21	18	39	63	86	149	17	18	35	14	15	29	31	33	64	13	13	26	9	3	12	22	16	38
Sudurpaschim	Bajhang	Thalara Rural Municipality	117	120	237	104	99	203	101	111	212	69	77	146	70	76	146	461	483	944	56	65	121	63	50	113	49	57	106	168	172	340	31	44	75	30	33	63	61	77	138	27	25

Total Number of Dalit students in community schools

Province Name	District	Local Level Name	G1			G2			G3			G4			G5			G1-5			G6			G7			G8			G6-8			G9			G10			G9-10			G11			G12			G11-12		
			Girls	Boys	Total	Girls	Boys	Total	Girls	Boys	Total	Girls	Boys	Total	Girls	Boys	Total	Girls	Boys	Total	Girls	Boys	Total	Girls	Boys	Total	Girls	Boys	Total	Girls	Boys	Total	Girls	Boys	Total	Girls	Boys	Total	Girls	Boys	Total	Girls	Boys	Total	Girls	Boys	Total	Girls	Boys	Total
Sudurpaschim	Achham	Panchadewal Binayak Municipality	448	487	935	259	227	486	226	221	447	214	186	400	191	176	367	1338	1297	2635	169	151	320	180	164	344	122	127	249	471	442	913	92	80	172	69	90	159	161	170	331	33	25	58	27	14	41	60	39	99
Sudurpaschim	Achham	Ramaroshan Rural Municipality	240	228	468	187	186	373	138	172	310	101	125	226	141	119	260	807	830	1637	144	119	263	118	118	236	100	108	208	362	345	707	60	65	125	60	76	136	120	141	261	26	34	60	16	26	42	42	60	102
Sudurpaschim	Achham	Sanfebagar Municipality	197	189	386	186	128	314	188	140	328	149	148	297	144	132	276	864	737	1601	155	131	286	142	138	280	142	135	277	439	404	843	133	134	267	107	98	205	240	232	472	69	62	131	52	70	122	121	132	253
Sudurpaschim	Achham	Turmakhad Rural Municipality	371	387	758	223	215	438	237	229	466	171	169	340	156	166	322	1158	1166	2324	111	124	235	96	97	193	57	104	161	264	325	589	49	57	106	31	45	76	80	102	182	23	15	38	13	18	31	36	33	69
Sudurpaschim	Doti	Adharsha Rural Municipality	248	253	501	174	188	362	171	149	320	141	149	290	134	128	262	868	867	1735	115	97	212	96	114	210	67	69	136	278	280	558	61	61	122	42	48	90	103	109	212	14	10	24	8	7	15	22	17	39
Sudurpaschim	Doti	Badikedar Rural Municipality	100	82	182	66	57	123	63	58	121	59	66	125	51	56	107	339	319	658	40	32	72	30	31	61	36	36	72	106	99	205	22	26	48	14	10	24	36	36	72	7	2	9	3	2	5	10	4	14
Sudurpaschim	Doti	Bogtan Fudsil Rural Municipality	175	151	326	68	79	147	79	59	138	65	52	117	57	45	102	444	386	830	30	51	81	39	41	80	24	36	60	93	128	221	34	22	56	15	23	38	49	45	94	5	2	7	3	9	12	8	11	19
Sudurpaschim	Doti	Dipayal Silgadi Municipality	186	196	382	222	193	415	195	151	346	143	128	271	145	117	262	891	785	1676	115	98	213	97	99	196	100	81	181	312	278	590	91	75	166	65	62	127	156	137	293	37	47	84	42	31	73	79	78	157
Sudurpaschim	Doti	Jorayal Rural Municipality	76	86	162	61	71	132	63	54	117	50	55	105	71	51	122	321	317	638	53	64	117	50	46	96	35	38	73	138	148	286	41	27	68	35	36	71	76	63	139	13	9	22	13	15	28	26	24	50
Sudurpaschim	Doti	K I Singh Rural Municipality	187	156	343	163	136	299	135	101	236	123	96	219	124	79	203	732	568	1300	134	87	221	101	93	194	57	64	121	292	244	536	55	48	103	35	36	71	90	84	174	21	20	41	14	14	28	35	34	69
Sudurpaschim	Doti	Purbichauki Rural Municipality	268	262	530	161	141	302	154	127	281	116	123	239	90	106	196	789	759	1548	101	74	175	85	73	158	59	68	127	245	215	460	51	66	117	38	40	78	89	106	195	17	10	27	10	14	24	27	24	51
Sudurpaschim	Doti	Sayal Rural Municipality	186	162	348	124	127	251	121	133	254	81	98	179	69	81	150	581	601	1182	74	58	132	45	51	96	27	39	66	146	148	294	23	30	53	14	13	27	37	43	80	3	3	6	2	0	2	5	3	8
Sudurpaschim	Doti	Shikhar Municipality	287	239	526	228	180	408	191	189	380	180	183	363	159	153	312	1045	944	1989	149	149	298	148	136	284	123	119	242	420	404	824	123	118	241	82	93	175	205	211	416	56	62	118	25	52	77	81	114	195
Sudurpaschim	Kailali	Bardagoriya Rural Municipality	121	99	220	112	102	214	118	75	193	118	113	231	105	102	207	574	491	1065	102	93	195	119	90	209	142	85	227	363	268	631	116	83	199	108	68	176	224	151	375	61	52	113	28	36	64	89	88	177
Sudurpaschim	Kailali	Bhajani Municipality	70	79	149	75	72	147	58	71	129	80	70	150	58	70	128	341	362	703	73	48	121	54	41	95	61	46	107	188	135	323	51	39	90	42	34	76	93	73	166	16	21	37	25	11	36	41	32	73
Sudurpaschim	Kailali	Chure Rural Municipality	76	79	155	47	46	93	45	40	85	53	54	107	52	45	97	273	264	537	37	36	73	38	25	63	30	30	60	105	91	196	9	25	34	13	19	32	22	44	66	6	4	10	7	6	13	13	10	23
Sudurpaschim	Kailali	Dhangadhi Sub Metropolitan City	235	217	452	194	186	380	193	182	375	227	175	402	224	167	391	1073	927	2000	244	186	430	221	186	407	247	196	443	712	558	1270	198	172	370	167	146	313	365	318	683	166	162	328	97	59	156	263	221	484
Sudurpaschim	Kailali	Gauriganga Municipality	225	201	426	228	188	416	239	210	449	218	223	441	231	196	427	1141	1018	2159	200	170	370	198	183	381	195	123	318	593	476	1069	161	119	280	133	80	213	294	199	493	74	46	120	45	33	78	119	79	198
Sudurpaschim	Kailali	Ghodaghodi Municipality	180	179	359	216	196	412	175	172	347	177	184	361	182	138	320	930	869	1799	181	151	332	197	164	361	202	170	372	580	485	1065	121	98	219	132	111	243	253	209	462	79	82	161	36	15	51	115	97	212
Sudurpaschim	Kailali	Godawari Municipality	332	284	616	292	226	518	316	249	565	341	239	580	309	225	534	1590	1223	2813	279	223	502	315	222	537	340	265	605	934	710	1644	315	227	542	273	231	504	588	458	1046	301	181	482	165	127	292	466	308	774
Sudurpaschim	Kailali	Janaki Rural Municipality	113	98	211	100	87	187	100	86	186	96	86	182	110	87	197	519	444	963	85	81	166	106	67	173	104	103	207	295	251	546	114	87	201	93	60	153	207	147	354	43	27	70	27	23	50	70	50	120
Sudurpaschim	Kailali	Joshipur Rural Municipality	32	23	55	26	19	45	31	22	53	21	24	45	37	23	60	147	111	258	21	20	41	35	20	55	20	16	36	76	56	132	15	14	29	25	10	35	40	24	64	9	3	12	11	6	17	20	9	29
Sudurpaschim	Kailali	Kailari Rural Municipality	34	27	61	43	32	75	36	29	65	37	31	68	34	26	60	184	145	329	39	44	83	29	32	61	32	26	58	100	102	202	39	21	60	24	14	38	63	35	98	13	8	21	8	4	12	21	12	33
Sudurpaschim	Kailali	Lamkichuha Municipality	282	239	521	267	229	496	233	171	404	250	206	456	217	195	412	1249	1040	2289	231	182	413	266	188	454	240	173	413	737	543	1280	208	172	380	151	138	289	359	310	669	98	58	156	91	62	153	189	120	309
Sudurpaschim	Kailali	Mohanyal Rural Municipality	164	165	329	130	139	269	131	134	265	121	108	229	108	124	232	654	670	1324	82	75	157	71	78	149	63	68	131	216	221	437	35	38	73	29	29	58	64	67	131	9	14	23	8	14	22	17	28	45
Sudurpaschim	Kailali	Tikapur Municipality	145	149	294	116	120	236	119	122	241	149	117	266	155	127	282	684	635	1319	138	115	253	161	108	269	137	103	240	436	326	762	140	115	255	137	116	253	277	231	508	64	30	94	34	23	57	98	53	151
Sudurpaschim	Kanchanpur	Bedkot Municipality	120	108	228	122	108	230	108	109	217	119	125	244	137	103	240	606	553	1159	131	124	255	107	93	200	155	123	278	393	340	733	101	99	200	104	79	183	205	178	383	53	44	97	39	39	78	92	83	175
Sudurpaschim	Kanchanpur	Belauri Municipality	35	29	64	26	20	46	35	29	64	21	9	30	29	25	54	146	112	258	41	30	71	34	27	61	39	32	71	114	89	203	38	39	77	43	19	62	81	58	139	24	29	53	18	16	34	42	45	87
Sudurpaschim	Kanchanpur	Beldandi Rural Municipality	44	29	73	34	33	67	35	31	66	37	44	81	55	40	95	205	177	382	46	37	83	54	41	95	30	31	61	130	109	239	46	32	78	40	28	68	86	60	146	17	7	24	12	3	15	29	10	39
Sudurpaschim	Kanchanpur	Bheemdatt Municipality	231	218	449	251	216	467	221	227	448	243	238	481	235	225	460	1181	1124	2305	246	219	465	233	223	456	266	209	475	745	651	1396	271	189	460	197	193	390	468	382	850	132	100	232	119	99	218	251	199	450
Sudurpaschim	Kanchanpur	Krishnapur Municipality	115	116	231	137	122	259	138	123	261	155	98	253	156	120	276	701	579	1280	120	95	215	157	125	282	143	120	263	420	340	760	115	97	212	118	82	200	233	179	412	39	18	57	39	17	56	78	35	113
Sudurpaschim	Kanchanpur	Laljhandi Rural Municipality	6	16	22	5	14	19	11	12	23	10	7	17	8	5	13	40	54	94	10	12	22	8	7	15	11	15	26	29	34	63	8	6	14	5	4	9	13	10	23	1	2	3	2	1	3	3	3	6
Sudurpaschim	Kanchanpur	Mahakali Municipality	147	140	287	162	158	320	188	154	342	180	144	324	183	156	339	860	752	1612	161	141	302	167	156	323	189	148	337	517	445	962	154	135	289	152	117	269	306	252	558	102	78	180	83	63	146	185	141	326
Sudurpaschim	Kanchanpur	Punarbas Municipality	138	115	253	149	144	293	145	130	275	142	142	284	149	157	306	723	688	1411	182	127	309	170	148	318	161	145	306	513	420	933	138	137	275	135	113	248	273	250	523	80	76	156	78	62	140	158	138	296
Sudurpaschim	Kanchanpur	Shuklaphanta Municipality	98	51	149	92	87	179	110	79	189	100	67	167	101	74	175	501	358	859	94	82	176	89	105	194	98	82	180	281	269	550	95	71	166	95	75	170	190	146	336	65	47	112	50	34	84	115	81	196
Sudurpaschim	Dadeldhura	Aalital Rural Municipality	75	56	131	50	51	101	46	34	80	38	51	89	46	40	86	255	232	487	34	32	66	43	37	80	31	33	64	108	102	210	32	27	59	34	17	51	66	44	110	15	9	24	11	3	14	26	12	38
Sudurpaschim	Dadeldhura	Ajayameru Rural Municipality	46	54	100	51	53	104	50	40	90	58	58	116	64	44	108	269	249	518	51	49	100	52	47	99	49	34	83	152	130	282	36	27	63	33	30	63	69	57	126	28	23	51	4	4	8	32	27	59
Sudurpaschim	Dadeldhura	Amargadhi Municipality	95	104	199	89	79	168	82	53	135	88	51	139	84	69	153	438	356	794	57	52	109	93	61	154	81	57	138	231	170	401	45	71	116	57	48	105	102	119	221	41	33	74	20	28	48	61	61	122
Sudurpaschim	Dadeldhura	Bhageshwar Rural Municipality	83	76	159	46	67	113	63	52	115	63	51	114	45	60	105	300	306	606	61	48	109	54	61	115	48	54	102	163	163	326	23	34	57	43	32	75	66	66	132	12	15	27	5	4	9	17	19	36
Sudurpaschim	Dadeldhura	Ganayapdhura Rural Municipality	87	75	162	92	66	158	68	93	161	86	84	170	80	72	152	413	390	803	59	71	130	55	65	120	66	88	154	180	224	404	47	40	87	51	33	84	98	73	171	32	7	39	13	15	28	45	22	67
Sudurpaschim	Dadeldhura	Nawadurga Rural Municipality	135	141	276	138	146	284	132	103	235	99	111	210	107	111	218	611	612	1223	93	87	180	94	86	180	78	100	178	265	273	538	70	60	130	58	43	101	128	103	231	20	18	38	25	23	48	45	41	86
Sudurpaschim	Dadeldhura	Parashuram Municipality	85	99	184	108	89	197	96	100	196	80	74	154	87	116	203	456	478	934	101	66	167	73	83	156	80	79	159	254	228	482	70	54	124	90	61	151	160	115	275	56	43	99	34	26	60	90	69	159
Sudurpaschim	Baitadi	Dasharathchanda Municipality	139	136	275	124	128	252	135	114	249	129	96	225	125	98	223	652	572	1224	145	103	248	117	115	232	132	112	244	394	330	724	117	103	220	129	94	223	246	197	443	57	61	118	61	68	129	118	129	247
Sudurpaschim	Baitadi	Dilasaini Rural Municipality	109	125	234	92	72	164	77	78	155	83	75	158	79	96	175	440	446	886	63	51	114	65	64	129	47	45	92	175	160	335	49	41	90	34	22	56	83	63	146	9	20	29	21	14	35	30	34	64
Sudurpaschim	Baitadi	Dogadakedar Rural Municipality	207	224	431	123	127	250	121	133	254	112	111	223	96	101	197	659	696	1355	96	87	183	102	97	199	75	93	168	273	277	550	59	58	117	47	66	113	106	124	230	27	48	75	19	21	40	46	69	115
Sudurpaschim	Baitadi	Melauli Rural Municipality	136	141	277	112	103	215	122	99	221	101	99	200	104	94	198	575	536	1111	117	81	198	105	96	201	74	82	156	296	259	555	90	68	158	66	49	115	156	117	273	44	39	83	22	36	58	66	75	141
Sudurpaschim	Baitadi	Pancheshwar Rural Municipality	165	181	346	124	95	219	109	90	199	105	88	193	86	87	173	589	541	1130	86	76	162	70	60	130	78	74	152	234	210	444	60	87	147	71	70	141	131	157	288	23	39	62	18	29	47	41	68	109
Sudurpaschim	Baitadi	Patan Municipality	110	92	202	84	88	172	88	97	185	97	86	183	104	82	186	483	445	928	63	66	129	98	87	185	81	84	165	242	237	479	64	44	108	42	34	76	106	78	184	39	29	68	31	22	53	70	51	121
Sudurpaschim	Baitadi	Purchaudi Municipality	244	247	491	136	124	260	126	88	214	95	99	194	89	97	186	690	655	1345	85	76	161	74	85	159	65	91	156	224	252	476	68	78	146	43	57	100	111	135	246	23	24	47	22	26	48	45	50	95
Sudurpaschim	Baitadi	Shivanath Rural Municipality	127	123	250	93	107	200	91	72	163	81	98	179	81	84	165	473	484	957	67	36	103	51	46	97	46	59	105	164	141	305	34	47	81	17	24	41	51	71	122	8	15	23	13	5	18	21	20	41
Sudurpaschim	Baitadi	Sigas Rural Municipality	140	148	288	94	94	188	87	83	170	78	67	145	67	77	144	466	469	935	56	63	119	38	43	81	38	41	79	132	147	279	21	39	60	52	34	86	73	73	146	12	11	23	3	3	6	15	14	29
Sudurpaschim	Baitadi	Surnaya Rural Municipality	118	110	228	52	72	124	60	58	118	42	38	80	48	59	107	320	337	657	48	52	100	54	39	93	29	50	79	131	141	272	28	29	57	42	44	86	70	73	143	19	14	33	7	4	11	26	18	44
Sudurpaschim	Darchula	Apihimal Rural Municipality	23	19	42	8	7	15	6	7	13	5	5	10	7	7	14	49	45	94	5	5	10	3	5	8	0	4	4	8	14	22	4	1	5	0	0	0	4	1	5	0	2	2	0	1	1	0	3	3
Sudurpaschim	Darchula	Byas Rural Municipality	17	27	44	25	18	43	13	19	32	19	12	31	15	10	25	89	86	175	9	15	24	11	11	22	10	13	23	30	39	69	4	10	14	8	14	22	12	24	36	4	6	10	3	5	8	7	11	18
Sudurpaschim	Darchula	Duhun Rural Municipality	27	15	42	19	9	28	19	11	30	16	11	27	12	12	24	93	58	151	15	15	30	14	13	27	10	11	21	39	39	78	13	8	21	4	3	7	17	11	28	4	1	5	2	2	4	6	3	9
Sudurpaschim	Darchula	Lekam Rural Municipality	59	59	118	33	42	75	37	31	68	41	37	78	35	39	74	205	208	413	21	33	54	14	36	50	34	34	68	69	103	172	28	29	57	15	17	32	43	46	89	9	14	23	14	16	30	23	30	53
Sudurpaschim	Darchula	Mahakali Municipality	40	29	69	41	48	89	47	48	95	45	54	99	32	30	62	205	209	414	38	39	77	45	34	79	43	49	92	126	122	248	41	36	77	48	39	87	89	75	164	13	30	43	19	22	41	32	52	84
Sudurpaschim	Darchula	Malikarjun Rural Municipality	56	59	115	35	39	74	37	30	67	35	32	67	41	30	71	204	190	394	30	37	67	35	32	67	32	49	81	97	118	215	42	30	72	40	36	76	82	66	148	33	36	69	30	20	50	63	56	119
Sudurpaschim	Darchula	Marma Rural Municipality	68	49	117	26	28	54	27	32	59	29	33	62	29	23	52	179	165	344	16	19	35	21	12	33	14	11	25	51	42	93	13	7	20	12	15	27	25	22	47	6	6	12	5	5	10	11	11	22
Sudurpaschim	Darchula	Naugad Rural Municipality	68	78	146	43	43	86	44	55	99	54	38	92	34	31	65	243	245	488	25	40	65	24	23	47	19	29	48	68	92	160	22	18	40	12	9	21	34	27	61	9	8	17	8	8	16	17	16	33
Sudurpaschim	Darchula	Shailyashikhar Municipality	120	93	213	74	66	140	46	54	100	60	72	132	52	45	97	352	330	682	51	52	103	51	63	114	59	45	104	161	160	321	28	45	73	41	22	63	69	67	136	31	26	57	29	24	53	60	50	110
Province 1	Taplejung		177	149	326	156	151	307	133	157	290	121	144	265	140	121	261	727	722	1449	106	103	209	101	105	206	95	77	172	302	285	587	108	87	195	101	72	173	209	159	368	63	44	107	58	49	107	121	93	214
Province 1	Panchthar		147	147	294	117	150	267	133	136	269	139	138	277	116	97	213	652	668	1320	119	109	228	114	86	200	122	102	224	355	297	652	124	112	236	121	98	219	245	210	455	71	51	122	69	58	127	140	109	249
Province 1	Ilam		148	147	295	135	130	265	144	134	278	121	118	239	135	127	262	683	656	1339	115	124	239	119	126	245	143	109	252	377	359	736	143	124	267	128	123	251	271	247	518	88	49	137	95	79	174	183	128	311
Province 1	Jhapa		755	826	1581	810	812	1622	749	793	1542	802	841	1643	730	759	1489	3846	4031	7877	738	716	1454	767	709	1476	767	700	1467	2272	2125	4397	742	549	1291	618	540	1158	1360	1089	2449	483	378	861	431	303	734	914	681	1595
Province 1	Morang		1918	2099	4017	1870	1853	3723	1893	1948	3841	1796	1730	3526	1732	1687	3419	9209	9317	18526	1428	1383	2811	1375	1331	2706	1399	1223	2622	4202	3937	8139	1061	959	2020	959	770	1729	2020	1729	3749	547	469	1016	485	353	838	1032	822	1854
Province 1	Sunsari		1503	1538	3041	1415	1423	2838	1378	1427	2805	1396	1281	2677	1288	1135	2423	6980	6804	13784	999	816	1815	874	762	1636	827	730	1557	2700	2308	5008	701	575	1276	623	481	1104	1324	1056	2380	397	268	665	329	299	628	726	567	1293
Province 1	Dhankuta		128	124	252	105	151	256	126	113	239	140	107	247	119	109	228	618	604	1222	112	110	222	107	112	219	112	109	221	331	331	662	130	110	240	92	95	187	222	205	427	72	62	134	78	52	130	150	114	264
Province 1	Terhathum		142	138	280	120	125	245	107	100	207	91	112	203	102	111	213	562	586	1148	69	82	151	91	55	146	76	83	159	236	220	456	79	85	164	67	64	131	146	149	295	73	53	126	56	33	89	129	86	215
Province 1	Sankhuwasabha		224	248	472	191	191	382	174	172	346	159	155	314	157	147	304	905	913	1818	169	136	305	169	117	286	172	156	328	510	409	919	146	121	267	134	137	271	280	258	538	55	61	116	50	52	102	105	113	218
Province 1	Bhojpur		261	251	512	215	233	448	212	208	420	211	188

Total Number of Dalit students in community schools

Province Name	District	Local Level Name	G1			G2			G3			G4			G5			G1-5			G6			G7			G8			G6-8			G9			G10			G9-10			G11			G12			G11-12		
			Girls	Boys	Total	Girls	Boys	Total	Girls	Boys	Total	Girls	Boys	Total	Girls	Boys	Total	Girls	Boys	Total	Girls	Boys	Total	Girls	Boys	Total	Girls	Boys	Total	Girls	Boys	Total	Girls	Boys	Total	Girls	Boys	Total	Girls	Boys	Total	Girls	Boys	Total	Girls	Boys	Total	Girls	Boys	Total
Madhesh	Dhanusha		2354	2473	4827	2496	2396	4892	2709	2515	5224	2337	2219	4556	2333	2050	4383	12229	11653	23882	1867	1612	3479	1564	1442	3006	1420	1437	2857	4851	4491	9342	998	1127	2125	931	948	1879	1929	2075	4004	298	286	584	266	290	556	564	576	1140
Madhesh	Mahottari		1829	1931	3760	2164	2182	4346	2491	2261	4752	2304	2080	4384	2222	1967	4189	11010	10421	21431	1635	1371	3006	1370	1371	2741	1412	1400	2812	4417	4142	8559	909	963	1872	782	762	1544	1691	1725	3416	280	275	555	233	254	487	513	529	1042
Madhesh	Sarlahi		1873	2029	3902	2105	2161	4266	2385	2306	4691	2000	2006	4006	1685	1651	3336	10048	10153	20201	1087	1229	2316	964	1076	2040	959	1031	1990	3010	3336	6346	660	770	1430	511	657	1168	1171	1427	2598	199	187	386	163	226	389	362	413	775
Madhesh	Rautahat		1897	1899	3796	1901	1993	3894	2286	2196	4482	2245	2193	4438	1817	1759	3576	10146	10040	20186	1240	1159	2399	997	1077	2074	975	1029	2004	3212	3265	6477	615	758	1373	485	569	1054	1100	1327	2427	196	303	499	184	318	502	380	621	1001
Madhesh	Bara		1880	2121	4001	1718	1887	3605	1784	1762	3546	1439	1443	2882	1342	1303	2645	8163	8516	16679	764	787	1551	646	708	1354	607	629	1236	2017	2124	4141	437	504	941	382	476	858	819	980	1799	115	150	265	113	128	241	228	278	506
Madhesh	Parsa		1590	1595	3185	1717	1690	3407	1677	1656	3333	1505	1438	2943	1317	1293	2610	7806	7672	15478	732	718	1450	718	720	1438	624	725	1349	2074	2163	4237	436	551	987	286	444	730	722	995	1717	146	175	321	89	120	209	235	295	530
Bagmati	Sindhuli		656	689	1345	527	562	1089	582	570	1152	538	499	1037	476	468	944	2779	2788	5567	482	413	895	441	451	892	476	402	878	1399	1266	2665	417	376	793	403	304	707	820	680	1500	283	216	499	277	176	453	560	392	952
Bagmati	Ramechhap		254	246	500	227	231	458	235	244	479	199	182	381	214	214	428	1129	1117	2246	223	194	417	224	211	435	205	198	403	652	603	1255	206	181	387	162	150	312	368	331	699	121	74	195	103	71	174	224	145	369
Bagmati	Dolakha		218	209	427	188	202	390	177	193	370	215	178	393	176	180	356	974	962	1936	178	162	340	197	173	370	184	193	377	559	528	1087	207	161	368	147	168	315	354	329	683	100	84	184	66	46	112	166	130	296
Bagmati	Sindhupalchok		305	353	658	265	265	530	281	265	546	256	248	504	265	248	513	1372	1379	2751	278	240	518	222	185	407	227	232	459	727	657	1384	216	188	404	193	156	349	409	344	753	135	94	229	132	84	216	267	178	445
Bagmati	Kavrepalanchok		273	270	543	261	278	539	256	274	530	240	238	478	244	226	470	1274	1286	2560	230	250	480	237	210	447	244	192	436	711	652	1363	227	183	410	211	180	391	438	363	801	143	84	227	111	87	198	254	171	425
Bagmati	Lalitpur		109	150	259	113	117	230	134	171	305	136	148	284	158	180	338	650	766	1416	141	139	280	128	149	277	157	152	309	426	440	866	166	129	295	131	96	227	297	225	522	187	134	321	101	95	196	288	229	517
Bagmati	Bhaktapur		110	142	252	108	99	207	91	115	206	87	117	204	85	114	199	481	587	1068	98	94	192	84	104	188	86	113	199	268	311	579	74	93	167	55	60	115	129	153	282	78	69	147	67	45	112	145	114	259
Bagmati	Kathmandu		482	563	1045	454	541	995	475	536	1011	486	500	986	454	482	936	2351	2622	4973	511	489	1000	466	485	951	525	502	1027	1502	1476	2978	468	503	971	486	457	943	954	960	1914	530	454	984	355	346	701	885	800	1685
Bagmati	Nuwakot		314	293	607	268	261	529	284	292	576	282	270	552	243	257	500	1391	1373	2764	274	210	484	215	239	454	252	193	445	741	642	1383	243	153	396	176	142	318	419	295	714	110	64	174	74	68	142	184	132	316
Bagmati	Rasuwa		17	20	37	18	9	27	15	13	28	11	9	20	5	16	21	66	67	133	13	14	27	16	7	23	16	14	30	15	7	22	8	8	16	23	15	38	8	5	13	6	4	10	14	9	23
Bagmati	Dhading		554	636	1190	535	566	1101	569	544	1113	505	546	1051	544	514	1058	2707	2806	5513	530	476	1006	516	497	1013	497	436	933	1543	1409	2952	528	452	980	460	328	788	988	780	1768	271	175	446	248	139	387	519	314	833
Bagmati	Makwanpur		223	235	458	189	234	423	159	207	366	195	189	384	208	215	423	974	1080	2054	212	167	379	236	196	432	205	189	394	653	552	1205	203	141	344	194	138	332	397	279	676	119	78	197	122	67	189	241	145	386
Bagmati	Chitwan		659	741	1400	607	672	1279	566	628	1194	579	669	1248	611	706	1317	3022	3416	6438	600	570	1170	594	571	1165	641	565	1206	1835	1706	3541	570	517	1087	606	437	1043	1176	954	2130	385	295	680	361	259	620	746	554	1300
Gandaki	Gorkha		527	550	1077	515	538	1053	525	520	1045	555	564	1119	542	614	1156	2664	2786	5450	559	584	1143	594	568	1162	594	492	1086	1747	1644	3391	505	455	960	548	454	1002	1053	909	1962	287	228	515	298	188	486	585	416	1001
Gandaki	Lamjung		326	368	694	334	333	667	353	327	680	271	314	585	345	323	668	1629	1665	3294	342	354	696	333	328	661	328	364	692	1003	1046	2049	344	320	664	360	325	685	704	645	1349	199	179	378	222	193	415	421	372	793
Gandaki	Tanahu		587	560	1147	518	504	1022	524	533	1057	480	484	964	528	530	1058	2637	2611	5248	506	548	1054	517	508	1025	598	536	1134	1621	1592	3213	634	523	1157	578	506	1084	1212	1029	2241	419	324	743	357	294	651	776	618	1394
Gandaki	Syangja		472	565	1037	512	508	1020	501	484	985	453	457	910	478	449	927	2416	2463	4879	431	435	866	509	431	940	490	442	932	1430	1308	2738	510	509	1019	437	413	850	947	922	1869	361	327	688	365	288	653	726	615	1341
Gandaki	Kaski		701	867	1568	701	767	1468	716	807	1523	720	820	1540	729	813	1542	3567	4074	7641	763	763	1526	789	826	1615	878	779	1657	2430	2368	4798	908	785	1693	768	681	1449	1676	1466	3142	706	668	1374	622	559	1181	1328	1227	2555
Gandaki	Manang		3	2	5	1	1	2	0	4	4	2	4	6	4	1	5	10	12	22	3	1	4	0	5	5	2	2	4	5	8	13	3	3	6	3	2	5	6	5	11	2	0	2	0	2	2	2	2	4
Gandaki	Mustang		43	31	74	36	40	76	28	36	64	29	27	56	33	34	67	169	168	337	28	27	55	25	27	52	28	21	49	81	75	156	27	25	52	15	29	44	42	54	96	20	19	39	16	17	33	36	36	72
Gandaki	Myagdi		360	448	808	329	417	746	381	375	756	384	379	763	353	353	706	1807	1972	3779	383	346	729	388	342	730	337	318	655	1108	1006	2114	357	300	657	285	252	537	642	552	1194	192	160	352	161	145	306	353	305	658
Gandaki	Parbat		431	459	890	435	448	883	445	390	835	358	399	757	369	379	748	2038	2075	4113	343	319	662	377	415	792	385	373	758	1105	1107	2212	385	359	744	340	322	662	725	681	1406	223	202	425	244	178	422	467	380	847
Gandaki	Baglung		1629	1719	3348	1094	1215	2309	1083	1139	2222	1003	1026	2029	1017	1042	2059	5826	6141	11967	1017	942	1959	951	921	1872	933	883	1816	2901	2746	5647	892	812	1704	698	631	1329	1590	1443	3033	519	433	952	490	361	851	1009	794	1803
Gandaki	Nawalpur		509	544	1053	434	465	899	405	413	818	403	377	780	447	395	842	2198	2194	4392	357	340	697	361	401	762	390	375	765	1108	1116	2224	383	393	776	358	337	695	741	730	1471	266	209	475	233	186	419	499	395	894
Karnali	Rukum Paschim		794	839	1633	629	686	1315	670	652	1322	643	621	1264	585	642	1227	3321	3440	6761	498	498	996	462	489	951	479	474	953	1439	1461	2900	488	442	930	410	330	740	898	772	1670	173	156	329	202	154	356	375	310	685
Karnali	Salyan		669	686	1355	592	558	1150	608	544	1152	602	573	1175	559	554	1113	3030	2915	5945	551	577	1128	568	561	1129	602	564	1166	1721	1702	3423	487	469	956	402	352	754	889	821	1710	254	217	471	218	170	388	472	387	859
Karnali	Surkhet		1822	1774	3596	1505	1643	3148	1646	1579	3225	1525	1371	2896	1573	1478	3051	8071	7845	15916	1485	1537	3022	1397	1375	2772	1460	1395	2855	4342	4307	8649	1368	1250	2618	1008	973	1981	2376	2223	4599	852	675	1527	623	505	1128	1475	1180	2655
Karnali	Dailekh		2306	2297	4603	1703	1795	3498	1670	1642	3312	1453	1441	2894	1355	1430	2785	8487	8605	17092	1270	1195	2465	1186	1091	2277	1008	1077	2085	3464	3363	6827	864	836	1700	581	593	1174	1445	1429	2874	323	330	653	274	249	523	597	579	1176
Karnali	Jajarkot		1608	1606	3214	1213	1261	2474	1294	1261	2555	1122	1050	2172	1049	1049	2098	6286	6227	12513	912	850	1762	860	924	1784	933	986	1919	2705	2760	5465	895	719	1614	627	554	1181	1522	1273	2795	330	345	675	389	358	747	719	703	1422
Karnali	Dolpa		154	148	302	164	140	304	124	114	238	109	125	234	102	115	217	653	642	1295	102	79	181	62	70	132	70	94	164	234	243	477	57	69	126	51	56	107	108	125	233	47	49	96	15	31	46	62	80	142
Karnali	Jumla		484	434	918	514	448	962	448	461	909	352	339	691	375	310	685	2173	1992	4165	358	304	662	300	267	567	304	363	667	962	934	1896	289	255	544	192	261	453	481	516	997	121	136	257	84	77	161	205	213	418
Karnali	Kalikot		1206	1266	2472	1088	1040	2128	959	1038	1997	861	810	1671	808	806	1614	4922	4960	9882	710	703	1413	737	753	1490	677	693	1370	2124	2149	4273	507	532	1039	463	462	925	970	994	1964	254	233	487	245	251	496	499	484	983
Karnali	Mugu		336	310	646	322	297	619	322	313	635	276	310	586	262	251	513	1518	1481	2999	223	238	461	168	196	364	158	180	338	549	614	1163	184	199	383	40	92	132	224	291	515	49	57	106	56	45	101	105	102	207
Karnali	Humla		290	278	568	244	222	466	233	223	456	176	165	341	163	177	340	1106	1065	2171	107	124	231	110	122	232	91	122	213	308	368	676	73	113	186	65	100	165	138	213	351	38	37	75	22	49	71	60	86	146
Lumbini	Gulmi		1253	1353	2606	850	967	1817	885	873	1758	802	841	1643	747	839	1586	4537	4873	9410	710	691	1401	738	741	1479	654	593	1247	2102	2025	4127	716	564	1280	588	460	1048	1304	1024	2328	412	327	739	363	221	584	775	548	1323
Lumbini	Palpa		401	419	820	378	360	738	332	344	676	316	335	651	336	317	653	1763	1775	3538	335	338	673	345	324	669	367	322	689	1047	984	2031	334	333	667	329	296	625	663	629	1292	278	201	479	204	173	377	482	374	856
Lumbini	Nawalparasi		770	827	1597	700	679	1379	704	674	1378	640	593	1233	648	616	1264	3462	3389	6851	591	559	1150	518	544	1062	594	516	1110	1703	1619	3322	539	541	1080	487	435	922	1026	976	2002	342	315	657	303	244	547	645	559	1204
Lumbini	Rupandehi		1663	1764	3427	1705	1690	3395	1657	1632	3289	1604	1527	3131	1559	1512	3071	8188	8125	16313	1464	1422	2886	1418	1374	2792	1322	1275	2597	4204	4071	8275	1180	1323	2503	998	902	1900	2178	2225	4403	824	882	1706	637	777	1414	1461	1659	3120
Lumbini	Kapilbastu		1937	2003	3940	1931	2048	3979	1894	1909	3803	1629	1710	3339	1508	1551	3059	8899	9221	18120	1158	1213	2371	997	1053	2050	850	882	1732	3005	3148	6153	681	702	1383	524	544	1068	1205	1246	2451	286	334	620	197	221	418	483	555	1038
Lumbini	Arghakhanchi		679	749	1428	626	657	1283	608	678	1286	569	598	1167	594	647	1241	3076	3329	6405	529	566	1095	566	493	1059	528	482	1010	1623	1541	3164	456	467	923	495	366	861	951	833	1784	276	191	467	307	170	477	583	361	944
Lumbini	Pyuthan		976	1104	2080	965	1028	1993	976	980	1956	975	898	1873	888	859	1747	4780	4869	9649	836	824	1660	763	629	1392	683	537	1220	2282	1990	4272	565	423	988	452	348	800	1017	771	1788	315	194	509	251	139	390	566	333	899
Lumbini	Rolpa		936	948	1884	671	727	1398	723	727	1450	661	727	1388	658	644	1302	3649	3773	7422	622	578	1200	574	537	1111	494	467	961	1690	1582	3272	397	349	746	299	237	536	696	586	1282	169	118	287	137	92	229	306	210	516
Lumbini	Rukum Purba		247	266	513	239	273	512	231	231	462	214	208	422	211	228	439	1142	1206	2348	205	199	404	168	197	365	212	169	381	585	565	1150	125	153	278	121	123	244	246	276	522	47	56	103	90	79	169	137	135	272
Lumbini	Dang		962	903	1865	912	945	1857	918	923	1841	915	1010	1925	1019	848	1867	4726	4629	9355	883	834	1717	866	838	1704	980	776	1756	2729	2448	5177	892	758	1650	731	521	1252	1623	1279	2902	427	338	765	368	279	647	795	617	1412
Lumbini	Banke		1372	1432	2804	1254	1370	2624	1223	1296	2519	1051	1141	2192	1091	1079	2170	5991	6318	12309	790	939	1729	756	793	1549	746	836	1582	2292	2568	4860	648	674	1322	526	514	1040	1174	1188	2362	326	297	623	346	220	566	672	517	1189
Lumbini	Bardiya		739	788	1527	720	733	1453	645	685	1330	653	677	1330	680	685	1365	3437	3568	7005	666	662	1328	614	615	1229	672	600	1272	1952	1877	3829	630	553	1183	568	389	957	1198	942	2140	338	301	639	260	183	443	598	484	1082
Sudurpaschim	Bajura		1023	947	1970	776	753	1529	738	705	1443	610	633	1243	601	611	1212	3748	3649	7397	583	611	1194	573	581	1154	537	527	1064	1693	1719	3412	492	435	927	357	398	755	849	833	1682	181	163	344	210	212	422	391	375	766
Sudurpaschim	Bajhang		1160	1151	2311	780	751	1531	677	720	1397	570	584	1154	544	546	1090	3731	3752	7483	461	435	896	422	439	861	435	456	891	1318	1330	2648	326	371	697	297	290	587	623	661	1284	165	177	342	173	185	358	338	362	700
Sudurpaschim	Achham		2459	2589	5048	1754	1634	3388	1632	1563	3195	1318	1285	2603	1421	1238	2659	8584	8309	16893	1134	1121	2255	1057	1082	2139	913	1049	1962	3104	3252	6356	730	778	1508	563	627	1190	1293	1405	2698	292	253	545	206	224	430	498	477	975
Sudurpaschim	Doti		1713	1587	3300	1267	1172	2439	1172	1021	2193	958	950	1908	900	816	1716	6010	5546	11556	811	710	1521	691	684	1375	528	550	1078	2030	1944	3974	501	473	974	340	361	701	841	834	1675	173	165	338	120	144	264	293	309	602
Sudurpaschim	Kailali		2009	1839	3848	1846	1642	3488	1794	1563	3357	1888	1630	3518	1822	1525	3347	9359	8199	17558	1712	1424	3136	1810	1394	3204	1813	1404	3217	5335	4222	9557	1522	1210	2732	1327	1056	2383	2849	2266	5115	939	688	1627	582	419	1001	1521	1107	2628
Sudurpaschim	Kanchanpur		934	822	1756	978	902	1880	991	894	1885	1007	874	1881	1053	905	1958	4963	4397	9360	1031	867	1898	1019	925	1944	1092	905	1997	3142	2697	5839	966	805	1771	889	710	1599	1855	1515	3370	513	401	914	440	334	774	953	735	1688
Sudurpaschim	Dadeldhura		606	605	1211	574	551	1125	537	475	1012	512	480	992	513	512	1025	2742	2623	5365	456	405	861	464	440	904	433	445	878	1353	1290	2643	323	313	636	366	264	630	689	577	1266	204	148	352	112	103	215	316	251	567
Sudurpaschim	Baitadi		1495	1527	3022	1034	1010	2044	1016	912	1928	923	857	1780	879	875	1754	5347	5181	10528	826	691	1517	774	732	1506	665	731	1396	2265	2154	4419	590	594	1184	543	494	1037	1133	1088	2221	261	300	561	217	228	445	478	528	1006
Sudurpaschim	Darchula		478	428	906	304	300	604	276	287	563	304	294	598	257	227	484	1619	1536	3155	210	255	465	218	229	447	221	245	466	649	729	1378	195	184	379	180	155	335	375	339	714	109	129	238	110	103	213	219	232	451
Province 1			6932	7203	14135	6420	6582	13002	6300	6490	12790	6126	5956	12082	5867	5537	11404	31645	31768	63413	5125	4758	9883	4892	4537	9429	4928	4342	9270	14945	13637	28582	4339	3631	7970	3805	3141	6946	8144	6772	14916	2468	1891	4359	2128	1694	3822	4596	3585	8181
Madhesh			17069	18080	35149	17768	18081	35849	18937	18290	37227	17134	16285	33419	15594	14340	29934	86502	85076	171578	10961	10136	21097	9514	9479	18993	9323	9633	18956	29798	29248	59046	6377	7204	13581	5379	5830	11209	11756	13034	24790	1782	1962	3744	1565	1826	3383	3339	3788	7127
Bagmati			4174	4547	8721	3760	4037	7797	3824	4052	7876	3729	3793	7522	3683	3820	7503	19170	20249	39419	3770	3418	7188	3576	3478	7054	3715	3381	7096	11061	10277	21338	3540	3084	6624	3232	2624	5856	6772	5708	12480	2470	1826	4296	2023	1487	3510	4493	3313	7806
Gandaki			5588	6113	11701	4909	5236	10145	4961	5028	9989	4658	4851	9509	4845	4933	9778	24961	26161	51122	4732	4659	9391	4844	4772	9616	4963	4585	9548	14539	14016	28555	4948	4484	9432	4390	3952	8342	9338	8436	17774	3194	2749	5943	3008	2411	5419	6202	5160	11362
Lumbini			11935	12556	24491	10951	11477	22428	10796	10952	21748	10029	10265	20294	9939	9825	19764	53650	55075	108725	8789	8825	17614	8323	8138	16461	8102	7455	15557	25214	24418	49632	7163	6840	14003	6118	5135	11253	13281	11975	25256	4040	3554	7594	3463	2798	6261	7503	6352	13855
Karnali			9669	9638	19307	7974	8090	16064	7974	7827	15801	7119	6805	13924	6831	6812	13643	39567	39172	78739	6216	6105	12321	5850	5848	11698	5782	5948	11730	17848	17901	35749	5212	4884	10096	3839	3773	7612	9051	8657	17708	2441	2235	4676	2128	1889	4017	4569	4124	8693
Sudurpaschim			11877	11495	23372	9313	8715	18028	8833	8140	16973	8090	7587	15677	7990	7255	15245	46103	43192	89295	7224	6519	13743	7028	6506	13534	6637	6312	12949	20889	19337	40226	5645	5163	10808	4862	4355	9217	10507	9518	20025	2837	2424	5261	2170	1952	4122	5007	4376	9383
Nepal			67244	69632	136876	61095	62218	123313	61625	60779	122404	56885	55542	112427	54749	52522	107271	301598	300693	602291	46817	44420	91237	44027	42758	86785	43450	41656	85106	134294	128

Total Number of Janajati students in community schools

Province Name	District	Local Level Name	G1			G2			G3			G4			G5			G1-5			G6			G7			G8			G6-8			G9			G10			G9-10			G11			G12			G11-12		
			Girls	Boys	Total	Girls	Boys	Total	Girls	Boys	Total	Girls	Boys	Total	Girls	Boys	Total	Girls	Boys	Total	Girls	Boys	Total	Girls	Boys	Total	Girls	Boys	Total	Girls	Boys	Total	Girls	Boys	Total	Girls	Boys	Total	Girls	Boys	Total	Girls	Boys	Total	Girls	Boys	Total	Girls	Boys	Total
Province 1	Taplejung	Aathrai Tribeni Rural Municipality	174	141	315	125	131	256	116	122	238	106	100	206	121	100	221	642	594	1236	107	101	208	122	128	250	116	127	243	345	356	701	106	108	214	142	99	241	248	207	455	90	52	142	59	37	96	149	89	238
Province 1	Taplejung	Maiwakhola Rural Municipality	127	140	267	142	153	295	120	165	285	123	123	246	151	101	252	663	682	1345	107	101	208	113	93	206	130	109	239	350	303	653	141	149	290	88	99	187	229	248	477	102	61	163	96	68	164	198	129	327
Province 1	Taplejung	Meringden Rural Municipality	226	232	458	165	147	312	171	140	311	144	127	271	154	140	294	860	786	1646	149	131	280	132	148	280	151	130	281	432	409	841	119	96	215	109	81	190	228	177	405	74	30	104	56	49	105	130	79	209
Province 1	Taplejung	Mikwakhola Rural Municipality	124	128	252	132	118	250	105	94	199	109	101	210	93	94	187	563	535	1098	78	66	144	70	51	121	64	51	115	212	168	380	60	58	118	68	42	110	128	100	228	30	32	62	46	25	71	76	57	133
Province 1	Taplejung	Municipality	109	88	197	97	79	176	80	95	175	86	62	148	76	69	145	448	393	841	80	71	151	67	66	133	61	70	131	208	207	415	83	61	144	79	54	133	162	115	277	41	36	77	34	34	68	75	70	145
Province 1	Taplejung	Phaktanglung Rural Municipality	176	210	386	177	138	315	171	158	329	162	136	298	164	155	319	850	797	1647	151	132	283	144	119	263	153	133	286	448	384	832	114	115	229	117	100	217	231	215	446	21	10	31	34	27	61	55	37	92
Province 1	Taplejung	Phungling Municipality	223	199	422	202	199	401	195	189	384	234	182	416	189	163	352	1043	932	1975	133	132	265	153	167	320	212	162	374	498	461	959	209	167	376	202	153	355	411	320	731	338	259	597	113	84	197	451	343	794
Province 1	Taplejung	Sidingba Rural Municipality	136	136	272	98	108	206	117	119	236	94	117	211	92	105	197	537	585	1122	105	88	193	95	103	198	89	92	181	289	283	572	78	59	137	74	69	143	152	128	280	61	39	100	46	34	80	107	73	180
Province 1	Taplejung	Sirijangha Rural Municipality	151	140	291	104	108	212	100	97	197	105	111	216	104	80	184	564	536	1100	108	94	202	102	105	207	99	100	199	309	299	608	104	97	201	104	109	213	208	206	414	99	127	226	139	86	225	238	213	451
Province 1	Panchthar	Falgunanda Rural Municipality	209	192	401	197	173	370	168	179	347	173	168	341	191	185	376	938	897	1835	190	157	347	217	187	404	213	209	422	620	553	1173	229	195	424	215	211	426	444	406	850	209	194	403	249	166	415	458	360	818
Province 1	Panchthar	Hilihang Rural Municipality	177	182	359	138	137	275	117	113	230	116	96	212	117	93	210	665	621	1286	108	130	238	123	100	223	138	136	274	369	366	735	141	131	272	126	99	225	267	230	497	100	50	150	72	70	142	172	120	292
Province 1	Panchthar	Kummayak Rural Municipality	107	138	245	80	101	181	72	83	155	37	47	84	58	48	106	354	417	771	73	63	136	72	54	126	73	78	151	218	195	413	75	93	168	78	72	150	153	165	318	53	53	106	52	58	110	105	111	216
Province 1	Panchthar	Miklajung Rural Municipality	183	211	394	179	144	323	175	153	328	164	156	320	148	136	284	849	800	1649	147	155	302	164	173	337	180	188	368	491	516	1007	202	193	395	204	167	371	406	360	766	144	126	270	130	82	212	274	208	482
Province 1	Panchthar	Phalelung Rural Municipality	186	190	376	165	137	302	181	165	346	176	157	333	175	162	337	883	811	1694	159	150	309	151	151	302	168	159	327	478	460	938	190	173	363	158	177	335	348	350	698	97	58	155	82	44	126	179	102	281
Province 1	Panchthar	Phidim Municipality	393	344	737	342	278	620	328	307	635	278	266	544	310	299	609	1651	1494	3145	330	299	629	350	288	638	339	387	726	1019	974	1993	371	385	756	361	322	683	732	707	1439	396	322	718	405	353	758	801	675	1476
Province 1	Panchthar	Tumbewa Rural Municipality	137	105	242	102	104	206	101	99	200	82	73	155	90	99	189	512	480	992	75	75	150	84	93	177	81	91	172	240	259	499	89	107	196	93	78	171	182	185	367	44	46	90	33	32	65	77	78	155
Province 1	Panchthar	Yangwarak Rural Municipality	133	145	278	120	122	242	108	102	210	109	103	212	115	124	239	585	596	1181	110	107	217	140	138	278	151	154	305	401	399	800	138	151	289	145	157	302	283	308	591	116	101	217	101	81	182	217	182	399
Province 1	Ilam	Chulachuli Rural Municipality	98	116	214	81	85	166	111	95	206	107	112	219	110	116	226	507	524	1031	91	113	204	121	110	231	118	144	262	330	367	697	154	125	279	159	133	292	313	258	571	35	22	57	19	21	40	54	43	97
Province 1	Ilam	Deumai Municipality	136	135	271	119	145	264	116	122	238	131	121	252	106	121	227	608	644	1252	113	145	258	148	124	272	125	121	246	386	390	776	143	171	314	240	214	454	383	385	768	135	101	236	169	139	308	304	240	544
Province 1	Ilam	Ilam Municipality	116	127	243	128	112	240	139	144	283	114	113	227	149	119	268	646	615	1261	160	138	298	149	137	286	152	158	310	461	433	894	184	209	393	176	197	373	360	406	766	280	242	522	311	239	550	591	481	1072
Province 1	Ilam	Mai Municipality	207	234	441	172	196	368	188	200	388	196	204	400	167	200	367	930	1034	1964	170	161	331	161	161	322	166	227	393	497	549	1046	191	179	370	188	124	312	379	303	682	152	99	251	141	62	203	293	161	454
Province 1	Ilam	Maijogmai Rural Municipality	66	65	131	49	81	130	55	70	125	60	75	135	59	59	118	289	350	639	59	50	109	55	46	101	65	58	123	179	154	333	73	71	144	74	72	146	147	143	290	20	19	39	9	7	16	29	26	55
Province 1	Ilam	Mangsebung Rural Municipality	154	156	310	158	174	332	139	147	286	133	140	273	142	124	266	726	741	1467	131	132	263	111	157	268	170	123	293	412	412	824	133	135	268	139	131	270	272	266	538	30	22	52	75	53	128	105	75	180
Province 1	Ilam	Phakphokthum Rural Municipality	117	139	256	144	148	292	130	123	253	118	127	245	112	98	210	621	635	1256	76	96	172	128	123	251	140	142	282	344	361	705	120	132	252	132	106	238	252	238	490	70	67	137	75	57	132	145	124	269
Province 1	Ilam	Rong Rural Municipality	95	97	192	81	83	164	71	75	146	71	68	139	71	81	152	389	404	793	74	68	142	74	69	143	74	62	136	222	199	421	85	70	155	100	65	165	185	135	320	27	23	50	42	23	65	69	46	115
Province 1	Ilam	Sandakpur Rural Municipality	67	82	149	92	64	156	80	81	161	65	73	138	63	70	133	367	370	737	79	71	150	66	82	148	86	87	173	231	240	471	99	93	192	115	82	197	214	175	389	12	7	19	13	8	21	25	15	40
Province 1	Ilam	Suryodaya Municipality	152	184	336	146	154	300	142	138	280	139	172	311	142	140	282	721	788	1509	149	128	277	186	132	318	200	182	382	535	442	977	192	199	391	201	187	388	393	386	779	190	181	371	186	169	355	376	350	726
Province 1	Jhapa	Arjundhara Municipality	110	108	218	96	87	183	93	77	170	98	99	197	96	91	187	493	462	955	110	96	206	108	117	225	135	109	244	353	322	675	150	131	281	141	124	265	291	255	546	93	75	168	100	75	175	193	150	343
Province 1	Jhapa	Barhadashi Rural Municipality	90	95	185	96	96	192	114	89	203	105	93	198	108	108	216	513	481	994	109	100	209	106	104	210	112	87	199	327	291	618	128	98	226	123	91	214	251	189	440	68	67	135	61	21	82	129	88	217
Province 1	Jhapa	Bhadrapur Municipality	121	115	236	129	135	264	122	119	241	121	132	253	151	151	302	644	652	1296	150	146	296	188	161	349	172	135	307	510	442	952	165	152	317	144	150	294	309	302	611	167	135	302	148	118	266	315	253	568
Province 1	Jhapa	Birtamod Municipality	89	86	175	96	87	183	88	94	182	101	91	192	130	99	229	504	457	961	141	114	255	160	131	291	161	138	299	462	383	845	223	163	386	205	172	377	428	335	763	319	279	598	346	343	689	665	622	1287
Province 1	Jhapa	Buddhashanti Rural Municipality	123	105	228	96	112	208	120	90	210	105	120	225	114	95	209	558	522	1080	90	130	220	125	130	255	139	144	283	354	404	758	190	125	315	155	111	266	345	236	581	106	65	171	135	83	218	241	148	389
Province 1	Jhapa	Damak Municipality	166	197	363	167	197	364	200	218	418	179	190	369	199	176	375	911	978	1889	232	228	460	193	247	440	262	244	506	687	719	1406	250	211	461	243	211	454	493	422	915	221	206	427	290	252	542	511	458	969
Province 1	Jhapa	Gauradhaha Municipality	148	171	319	147	131	278	145	151	296	156	130	286	155	145	300	751	728	1479	142	139	281	147	146	293	145	119	264	434	404	838	155	158	313	123	126	249	278	284	562	120	100	220	102	94	196	222	194	416
Province 1	Jhapa	Gauriganj Rural Municipality	153	125	278	161	158	319	192	151	343	160	160	320	166	130	296	832	724	1556	124	109	233	141	127	268	155	133	288	420	369	789	142	98	240	147	97	244	289	195	484	99	68	167	69	34	103	168	102	270
Province 1	Jhapa	Haldibari Rural Municipality	92	112	204	93	128	221	118	94	212	99	82	181	100	111	211	502	527	1029	89	83	172	112	119	231	147	118	265	348	320	668	124	125	249	136	108	244	260	233	493	132	87	219	103	79	182	235	166	401
Province 1	Jhapa	Jhapa Rural Municipality	67	83	150	85	82	167	68	79	147	69	96	165	90	78	168	379	418	797	74	66	140	92	83	175	84	93	177	250	242	492	86	93	179	111	85	196	197	178	375	112	86	198	81	57	138	193	143	336
Province 1	Jhapa	Kachankawal Rural Municipality	179	171	350	160	160	320	183	190	373	159	164	323	207	173	380	888	858	1746	191	152	343	174	175	349	171	166	337	536	493	1029	155	159	314	134	122	256	289	281	570	115	85	200	107	55	162	222	140	362
Province 1	Jhapa	Kamal Rural Municipality	99	90	189	98	101	199	122	97	219	118	92	210	103	108	211	540	488	1028	99	101	200	115	86	201	131	143	274	345	330	675	145	146	291	122	101	223	267	247	514	95	73	168	86	51	137	181	124	305
Province 1	Jhapa	Kanakai Municipality	86	79	165	69	89	158	91	86	177	88	77	165	110	108	218	444	439	883	85	83	168	79	85	164	105	102	207	269	270	539	125	101	226	90	80	170	215	181	396	88	71	159	61	54	115	149	125	274
Province 1	Jhapa	Mechinagar Municipality	241	249	490	253	286	539	208	238	446	246	224	470	315	232	547	1263	1229	2492	288	268	556	315	263	578	315	331	646	918	862	1780	343	313	656	343	275	618	686	588	1274	498	382	880	409	309	718	907	691	1598
Province 1	Jhapa	Shivasatakshi Municipility	195	147	342	186	204	390	180	181	361	204	188	392	213	211	424	978	931	1909	172	160	332	201	181	382	264	225	489	637	566	1203	256	217	473	236	184	420	492	401	893	228	138	366	207	111	318	435	249	684
Province 1	Morang	Belbari Municipality	216	195	411	191	218	409	219	182	401	214	181	395	214	214	428	1054	990	2044	239	220	459	253	201	454	277	278	555	769	699	1468	292	256	548	253	216	469	545	472	1017	287	252	539	248	217	465	535	469	1004
Province 1	Morang	Biratnagar Metropolitan City	198	192	390	206	198	404	177	182	359	182	196	378	180	184	364	943	952	1895	166	153	319	202	209	411	256	221	477	624	583	1207	283	366	649	211	293	504	494	659	1153	161	157	318	174	156	330	335	313	648
Province 1	Morang	Budhiganga Rural Municipality	61	63	124	74	60	134	82	52	134	60	72	132	71	63	134	348	310	658	83	74	157	88	87	175	126	103	229	297	264	561	110	72	182	89	86	175	199	158	357	67	43	110	90	119	209	157	162	319
Province 1	Morang	Dhanapalthan Rural Municipality	138	132	270	161	119	280	134	142	276	138	108	246	126	117	243	697	618	1315	86	99	185	104	94	198	148	121	269	338	314	652	132	119	251	139	104	243	271	223	494	105	116	221	111	62	173	216	178	394
Province 1	Morang	Gramthan Rural Municipality	100	86	186	88	85	173	76	88	164	79	70	149	64	55	119	407	384	791	95	89	184	72	81	153	110	116	226	277	286	563	110	104	214	120	102	222	230	206	436	97	89	186	105	106	211	202	195	397
Province 1	Morang	Jahada Rural Municipality	145	126	271	125	120	245	164	147	311	153	136	289	134	138	272	721	667	1388	112	113	225	138	140	278	165	170	335	415	423	838	103	124	227	110	108	218	213	232	445	133	78	211	0	0	0	133	78	211
Province 1	Morang	Kanepokhari Rural Municipality	102	99	201	110	94	204	105	86	191	80	88	168	106	119	225	503	486	989	125	113	238	133	121	254	133	122	255	391	356	747	182	168	350	132	116	248	314	284	598	57	47	104	74	35	109	131	82	213
Province 1	Morang	Katahari Rural Municipality	75	74	149	71	59	130	95	59	154	70	55	125	46	46	92	357	293	650	46	42	88	43	32	75	45	44	89	134	118	252	59	37	96	35	27	62	94	64	158	68	43	111	73	55	128	141	98	239
Province 1	Morang	Kerabari Rural Municipality	162	197	359	161	140	301	167	153	320	147	180	327	163	181	344	800	851	1651	160	167	327	171	151	322	185	169	354	516	487	1003	178	156	334	168	129	297	346	285	631	99	76	175	94	75	169	193	151	344
Province 1	Morang	Letang Municipality	206	184	390	145	170	315	130	135	265	131	121	252	151	146	297	763	756	1519	166	172	338	173	176	349	181	212	393	520	560	1080	209	223	432	209	172	381	418	395	813	192	194	386	182	131	313	374	325	699
Province 1	Morang	Miklajung Rural Municipality	129	141	270	139	132	271	155	147	302	148	128	276	154	143	297	725	691	1416	157	169	326	155	157	312	151	166	317	443	492	955	194	178	372	151	168	319	345	346	691	110	97	207	83	84	167	193	181	374
Province 1	Morang	Pathari Shanishchare Municipality	183	179	362	126	123	249	164	142	306	148	136	284	155	152	307	776	732	1508	182	163	345	240	178	418	276	257	533	698	598	1296	267	248	515	263	194	457	530	442	972	249	219	468	216	168	384	465	387	852
Province 1	Morang	Rangeli Municipality	140	131	271	128	96	224	141	106	247	128	106	234	109	120	229	646	559	1205	144	104	248	137	133	270	124	137	261	405	374	779	137	111	248	128	110	238	265	221	486	35	16	51	23	16	39	58	32	90
Province 1	Morang	Ratuwamai Municipality	106	96	202	99	82	181	92	101	193	97	88	185	120	110	230	514	477	991	119	83	202	161	131	292	174	148	322	454	362	816	148	129	277	134	100	234	282	229	511	91	55	146	59	45	104	150	100	250
Province 1	Morang	Sundarharaicha Municipality	221	245	466	242	238	480	222	244	466	232	226	458	218	261	479	1135	1214	2349	266	242	508	275	252	527	343	297	640	884	791	1675	347	300	647	292	273	565	639	573	1212	300	265	565	257	198	455	557	463	1020
Province 1	Morang	Sunwarshi Municipality	81	68	149	98	63	161	67	68	135	46	63	109	83	64	147	375	326	701	68	49	117	62	58	120	124	92	216	254	199	453	124	97	221	109	92	201	233	189	422	50	38	88	59	32	91	109	70	179
Province 1	Morang	Uralabari Municipality	152	140	292	120	154	274	137	96	233	125	130	255	179	164	343	713	684	1397	224	169	393	202	208	410	228	209	437	654	586	1240	207	168	375	224	163	387	431	331	762	166	158	324	155	112	267	321	270	591
Province 1	Sunsari	Barahkshetra Municipality	234	217	451	237	209	446	238	206	444	238	233	471	287	240	527	1234	1105	2339	227	235	462	233	234	467	302	287	589	762	756	1518	313	265	578	260	249	509	573	514	1087	380	226	606	267	183	450	647	409	1056
Province 1	Sunsari	Barju Rural Municipality	83	85	168	69	59	128	81	46	127	54	64	118	58	52	110	345	306	651	71	64	135	54	57	111	57	87	144	182	208	390	93	65	158	76	60	136	169	125	294	44	34	78	35	25	60	79	59	138
Province 1	Sunsari	Municipality	97	85	182	79	82	161	91	65	156	88	69	157	70	57	127	425	358	783	45	38	83	60	48	108	51	46	97	156	132	288	43	37	80	40	43	83	83	80	163	19	8	27	6	3	9	25	11	36
Province 1	Sunsari	Dewanganj Rural Municipality	53	55	108	28	40	68	46	37	83	38	26	64	52	29	81	217	187	404	21	14	35	30	20	50	30	26	56	81	60	141	16	13	29	8	10	18	24	23	47	1	5	6	13	6	19	14	11	25
Province 1	Sunsari	Dharan Sub Metropolitan City	221	249	470	244	309	553	259	275	534	263	254	517	322	298	620	1309	1385	2694	333	294	627	376	317	693	442	368	810	1151	979	2130	504	368	872	523	373	896	1027	741	1768	917	779	1696	788	704	1492	1705	1483	3188
Province 1	Sunsari	Duhabi Municipality	105	104	209	61	75	136	85	77	162	95	70	165	93	81	174	439	407	846	61	76	137	81	67	148	106	101	207	248	244	492	73	66	139	72	62	134	145	128	273	45	20	65	37	12	49	82	32	114
Province 1	Sunsari	Gadhi Rural Municipality	72	60	132	58	53	111	76	48	124	73	56	129	73	79	152	352	296	648	59	52	111	70	47	117	97	64	161	226	163	389	90	57	147	47	44	91	137	101	238	15	8	23	39	23	62	54	31	85
Province 1	Sunsari	Harinagar Rural Municipality	67	74	141	45	73	118	47	40	87	37	33	70	44	31	75	240	251	491	29	35	64	35	31	66	28	23	51	92	89	181	28	32	60	39	20	59	67	52	119	11	6	17	14	11	25	25	17	42
Province 1	Sunsari	Inaruwa Municipality	114	110	224	99	87	186	106	89	195	96	88	184	118	96	214	533	470	1003	97	92	189	116	90	206	113	121	234	326	303	629	116	80	196	120	94	214	236	174	410	65	50	115	48	43	91	113	93	206
Province 1	Sunsari	Itahari Sub Metropolitan City	219	247	466	249	231	480	259	223	482	248	251	499	309	246	555	1284	1198	2482	313	276	589	280	279	559	344	306	650	937	861	1798	399	350	749	305	249	554	704	599	1303	428	386	814	397	338	735	825	724	1549
Province 1	Sunsari	Koshi Rural Municipality	110	103	213	97	96	193	85	77	162	104	110	214	99	82	181	495	468	963	41	53	94	44	28	72	51	42	93	136	123	259	35	48	83	43	36	79	78	84	162	13	4	17	0	0	0	13	4	17
Province 1	Sunsari	Ramdhuni Municipality	135	118	253	125	100	225	112	99	211	105	99	204	112	90	202	589	506	1095	124	115	239	128	134	262	146	143	289	398	392	790	192	172	364	165	167	332	357	339	696	146	108	254	130	67	197	276	175	451
Province 1

Total Number of Janajati students in community schools

Province Name	District	Local Level Name	G1			G2			G3			G4			G5			G1-5			G6			G7			G8			G6-8			G9			G10			G9-10			G11			G12			G11-12		
			Girls	Boys	Total	Girls	Boys	Total	Girls	Boys	Total	Girls	Boys	Total	Girls	Boys	Total	Girls	Boys	Total	Girls	Boys	Total	Girls	Boys	Total	Girls	Boys	Total	Girls	Boys	Total	Girls	Boys	Total	Girls	Boys	Total	Girls	Boys	Total	Girls	Boys	Total	Girls	Boys	Total	Girls	Boys	Total
Province 1	Dhankuta	Sangurigadhi Rural Municipality	150	141	291	135	145	280	136	138	274	121	105	226	116	135	251	658	664	1322	155	137	292	152	157	309	156	146	302	463	440	903	145	148	293	142	141	283	287	289	576	65	50	115	64	33	97	129	83	212
Province 1	Dhankuta	Shahidbhumi Rural Municipality	139	140	279	143	152	295	124	135	259	128	124	252	149	136	285	683	687	1370	158	162	320	138	161	299	149	135	284	445	458	903	178	172	350	148	129	277	326	301	627	124	82	206	160	81	241	284	163	447
Province 1	Terhathum	Aathrai Rural Municipality	177	185	362	159	151	310	143	137	280	129	140	269	137	134	271	745	747	1492	108	112	220	112	128	240	118	111	229	338	351	689	107	100	207	110	108	218	217	208	425	99	97	196	89	74	163	188	171	359
Province 1	Terhathum	Chhathar Rural Municipality	101	96	197	87	97	184	86	92	178	78	82	160	89	86	175	441	453	894	82	71	153	78	71	149	81	85	166	241	227	468	88	78	166	74	74	148	162	152	314	70	48	118	51	43	94	121	91	212
Province 1	Terhathum	Laligurans Municipality	78	85	163	74	70	144	79	58	137	87	71	158	87	89	176	405	373	778	70	84	154	91	88	179	87	78	165	248	250	498	100	95	195	93	76	169	193	171	364	46	48	94	66	57	123	112	105	217
Province 1	Terhathum	Municipality	37	53	90	52	53	105	63	45	108	59	40	99	48	40	88	259	231	490	48	46	94	37	47	84	51	44	95	136	137	273	37	37	74	46	52	98	83	89	172	47	33	80	33	23	56	80	56	136
Province 1	Terhathum	Myanglung Municipality	126	103	229	77	78	155	72	72	144	54	61	115	65	47	112	394	361	755	66	54	120	91	73	164	79	71	150	236	198	434	87	87	174	85	76	161	172	163	335	114	67	181	81	72	153	195	139	334
Province 1	Terhathum	Phedap Rural Municipality	70	86	156	84	69	153	97	61	158	83	66	149	84	66	150	418	348	766	68	65	133	83	74	157	92	81	173	243	220	463	68	96	164	73	88	161	141	184	325	71	61	132	53	45	98	124	106	230
Province 1	Sankhuwasabha	Bhotkhola Rural Municipality	86	102	188	87	107	194	109	92	201	85	72	157	74	64	138	441	437	878	62	53	115	68	59	127	58	60	118	188	172	360	73	53	126	49	46	95	122	99	221	22	21	43	10	16	26	32	37	69
Province 1	Sankhuwasabha	Chainpur Municipality	181	227	408	177	180	357	170	180	350	170	171	341	160	178	338	858	936	1794	160	140	300	157	159	316	195	173	368	512	472	984	158	184	342	162	152	314	320	336	656	125	90	215	146	110	256	271	200	471
Province 1	Sankhuwasabha	Chichila Rural Municipality	73	63	136	64	67	131	67	87	154	60	79	139	65	71	136	329	367	696	73	73	146	63	60	123	66	66	132	202	199	401	72	71	143	49	63	112	121	134	255	0	0	0	0	0	0	0	0	0
Province 1	Sankhuwasabha	Dharmadevi Municipality	112	97	209	82	88	170	75	79	154	77	69	146	76	66	142	422	399	821	77	82	159	89	92	181	93	90	183	259	264	523	89	80	169	105	80	185	194	160	354	47	36	83	53	39	92	100	75	175
Province 1	Sankhuwasabha	Khandbari Municipality	245	229	474	156	195	351	178	172	350	156	152	308	230	194	424	965	942	1907	242	265	507	282	253	535	268	293	561	792	811	1603	361	336	697	274	297	571	635	633	1268	227	203	430	227	190	417	454	393	847
Province 1	Sankhuwasabha	Madi Municipality	80	104	184	93	104	197	88	85	173	93	72	165	92	92	184	446	457	903	69	79	148	89	87	176	83	76	159	241	242	483	76	86	162	88	79	167	164	165	329	22	27	49	23	17	40	45	44	89
Province 1	Sankhuwasabha	Makalu Rural Municipality	189	194	383	139	181	320	150	157	307	136	161	297	147	131	278	761	824	1585	120	119	239	112	162	274	107	103	210	339	384	723	94	78	172	89	84	173	183	162	345	30	14	44	17	19	36	47	33	80
Province 1	Sankhuwasabha	Panchakhapan Municipality	158	130	288	126	126	252	99	131	230	131	105	236	135	133	268	649	625	1274	132	111	243	117	117	234	108	132	240	357	360	717	102	107	209	102	99	201	204	206	410	49	37	86	53	26	79	102	63	165
Province 1	Sankhuwasabha	Sabhapokhari Rural Municipality	132	132	264	96	86	182	77	96	173	73	82	155	83	90	173	461	486	947	77	97	174	90	75	165	91	88	179	258	260	518	90	88	178	98	99	197	188	187	375	53	37	90	50	39	89	103	76	179
Province 1	Sankhuwasabha	Silichong Rural Municipality	141	124	265	91	110	201	101	96	197	102	97	199	85	110	195	520	537	1057	102	93	195	97	92	189	95	99	194	294	284	578	88	97	185	86	118	204	174	215	389	22	14	36	24	9	33	46	23	69
Province 1	Bhojpur	Aamchowk Rural Municipality	182	143	325	135	153	288	157	152	309	136	144	280	139	134	273	749	726	1475	111	128	239	127	127	254	131	133	264	369	388	757	131	115	246	123	107	230	254	222	476	81	70	151	63	48	111	144	118	262
Province 1	Bhojpur	Arun Rural Municipality	127	114	241	98	118	216	97	88	185	89	107	196	93	100	193	504	527	1031	112	102	214	98	126	224	120	99	219	330	327	657	104	94	198	109	92	201	213	186	399	81	73	154	84	53	137	165	126	291
Province 1	Bhojpur	Bhojpur Municipality	145	177	322	145	168	313	139	142	281	130	140	270	152	127	279	711	754	1465	136	125	261	130	147	277	134	165	299	400	437	837	116	127	243	129	152	281	245	279	524	113	98	211	130	114	244	243	212	455
Province 1	Bhojpur	Hatuwagadhi Rural Municipality	125	129	254	122	139	261	138	124	262	109	119	228	141	129	270	635	640	1275	129	132	261	112	108	220	125	124	249	366	364	730	126	110	236	127	139	266	253	249	502	76	60	136	80	47	127	156	107	263
Province 1	Bhojpur	Pauwadungma Rural Municipality	88	89	177	78	70	148	81	66	147	85	65	150	68	74	142	400	364	764	87	83	170	71	114	185	111	83	194	269	280	549	97	59	156	82	67	149	179	126	305	58	33	91	47	25	72	105	58	163
Province 1	Bhojpur	Municipality	145	159	304	144	138	282	121	131	252	103	143	246	131	105	236	644	676	1320	127	104	231	134	118	252	124	126	250	385	348	733	110	111	221	122	88	210	232	199	431	62	43	105	53	43	96	115	86	201
Province 1	Bhojpur	Salpasilichho Rural Municipality	142	158	300	116	134	250	112	112	224	124	106	230	128	111	239	622	621	1243	109	98	207	98	93	191	103	100	203	310	291	601	89	94	183	81	85	166	170	179	349	53	41	94	44	24	68	97	65	162
Province 1	Bhojpur	Shadananda Municipality	260	247	507	214	215	429	218	204	422	180	205	385	192	190	382	1064	1061	2125	194	169	363	168	206	374	198	207	405	560	582	1142	174	159	333	171	181	352	345	340	685	137	116	253	90	59	149	227	175	402
Province 1	Bhojpur	Temkemaiyung Rural Municipality	115	138	253	132	97	229	102	87	189	88	87	175	79	105	184	516	514	1030	84	97	181	99	96	195	101	91	192	284	284	568	82	88	170	86	87	173	168	175	343	65	58	123	55	55	110	120	113	233
Province 1	Solukhumbu	Municipality	69	85	154	72	96	168	72	101	173	76	105	181	85	76	161	374	463	837	75	64	139	64	51	115	64	51	115	203	166	369	56	70	126	66	60	126	122	130	252	23	27	50	32	12	44	55	39	94
Province 1	Solukhumbu	Likhupike Rural Municipality	31	28	59	30	28	58	37	30	67	26	23	49	36	21	57	160	130	290	22	13	35	29	21	50	30	16	46	81	50	131	16	10	26	27	7	34	43	17	60	1	1	2	3	0	3	4	1	5
Province 1	Solukhumbu	Mahakulung Rural Municipality	198	212	410	174	180	354	163	189	352	164	195	359	203	178	381	902	954	1856	191	154	345	206	149	355	157	132	289	554	435	989	133	108	241	112	89	201	245	197	442	58	62	120	39	39	78	97	101	198
Province 1	Solukhumbu	Municipality	144	149	293	143	151	294	129	124	253	106	129	235	112	97	209	634	650	1284	107	97	204	100	113	213	115	82	197	322	292	614	108	81	189	91	83	174	199	164	363	22	20	42	32	18	50	54	38	92
Province 1	Solukhumbu	Nechasalyan Rural Municipality	76	68	144	91	76	167	79	75	154	77	65	142	71	78	149	394	362	756	62	69	131	70	58	128	76	73	149	208	200	408	85	88	173	79	68	147	164	156	320	76	73	149	49	53	102	125	126	251
Province 1	Solukhumbu	Solududhakunda Municipality	197	288	485	200	209	409	170	223	393	171	190	361	166	186	352	904	1096	2000	176	179	355	172	170	342	154	167	321	502	516	1018	184	153	337	149	120	269	333	273	606	155	141	296	79	59	138	234	200	434
Province 1	Solukhumbu	Sotang Rural Municipality	78	59	137	85	69	154	85	82	167	92	80	172	81	76	157	421	366	787	75	69	144	86	92	178	81	91	172	242	252	494	103	98	201	86	65	151	189	163	352	54	56	110	62	60	122	116	116	232
Province 1	Solukhumbu	Municipality	159	198	357	157	187	344	146	125	271	124	123	247	134	138	272	720	771	1491	111	135	246	107	101	208	112	117	229	330	353	683	99	101	200	96	108	204	195	209	404	57	42	99	66	51	117	123	93	216
Province 1	Okhaldhunga	Champadevi Rural Municipality	112	99	211	100	79	179	104	65	169	80	74	154	88	87	175	484	404	888	83	75	158	83	84	167	76	99	175	242	258	500	79	78	157	99	66	165	178	144	322	74	56	130	60	49	109	134	105	239
Province 1	Okhaldhunga	Municipality	81	81	162	71	75	146	88	80	168	67	64	131	60	81	141	367	381	748	74	58	132	75	73	148	62	72	134	211	203	414	58	89	147	77	48	125	135	137	272	27	21	48	27	17	44	54	38	92
Province 1	Okhaldhunga	Khijidemba Rural Municipality	143	133	276	124	113	237	119	105	224	106	121	227	113	106	219	605	578	1183	99	93	192	93	115	208	116	80	196	308	288	596	124	131	255	102	78	180	226	209	435	86	68	154	70	56	126	156	124	280
Province 1	Okhaldhunga	Likhu Rural Municipality	34	50	84	39	44	83	43	43	86	29	48	77	47	38	85	192	223	415	47	29	76	40	46	86	43	40	83	130	115	245	43	41	84	38	55	93	81	96	177	56	38	94	15	19	34	71	57	128
Province 1	Okhaldhunga	Municipality	133	127	260	130	148	278	148	122	270	138	145	283	141	131	272	690	673	1363	140	143	283	169	140	309	184	150	334	493	433	926	179	167	346	187	125	312	366	292	658	153	105	258	141	98	239	294	203	497
Province 1	Okhaldhunga	Molung Rural Municipality	136	132	268	154	139	293	123	120	243	116	124	240	137	113	250	666	628	1294	125	110	235	119	86	205	99	99	198	343	295	638	124	88	212	89	67	156	213	155	368	88	62	150	69	58	127	157	120	277
Province 1	Okhaldhunga	Siddhicharan Municipality	132	118	250	136	116	252	119	117	236	114	108	222	109	121	230	610	580	1190	119	97	216	114	139	253	167	126	293	400	362	762	161	149	310	145	140	285	306	289	595	160	141	301	145	118	263	305	259	564
Province 1	Okhaldhunga	Sunkoshi Rural Municipality	120	132	252	117	128	245	124	114	238	98	143	241	112	95	207	571	612	1183	102	105	207	120	136	256	118	122	240	340	363	703	115	110	225	102	101	203	217	211	428	70	80	150	126	94	220	196	174	370
Province 1	Khotang	Aiselukharka Rural Municipality	121	134	255	87	95	182	80	98	178	81	89	170	73	90	163	442	506	948	76	66	142	102	70	172	57	52	109	235	188	423	75	86	161	68	48	116	143	134	277	26	17	43	30	23	53	56	40	96
Province 1	Khotang	Barahapokhari Rural Municipality	175	196	371	138	120	258	129	124	253	134	118	252	125	110	235	701	668	1369	118	121	239	124	122	246	128	135	263	370	378	748	101	112	213	101	81	182	202	193	395	62	43	105	46	38	84	108	81	189
Province 1	Khotang	Municipality	352	355	707	293	258	551	253	222	475	225	234	459	258	251	509	1381	1320	2701	256	222	478	245	222	467	291	276	567	792	720	1512	273	279	552	267	242	509	540	521	1061	150	111	261	164	130	294	314	241	555
Province 1	Khotang	Municipality	173	163	336	103	124	227	118	131	249	112	110	222	120	125	245	626	653	1279	113	100	213	128	118	246	126	102	228	367	320	687	95	91	186	141	131	272	236	222	458	48	25	73	75	53	128	123	78	201
Province 1	Khotang	Halesi Tuwachung Municipality	293	282	575	238	201	439	234	187	421	209	197	406	201	182	383	1175	1049	2224	185	175	360	237	181	418	224	202	426	646	558	1204	218	177	395	196	164	360	414	341	755	101	87	188	63	39	102	164	126	290
Province 1	Khotang	Jantedhunga Rural Municipality	90	110	200	82	108	190	110	103	213	112	92	204	89	86	175	483	499	982	110	103	213	98	93	191	90	99	189	298	295	593	74	88	162	67	88	155	141	176	317	64	39	103	43	49	92	107	88	195
Province 1	Khotang	Kepilasagadhi Rural Municipality	196	167	363	134	128	262	134	132	266	116	100	216	148	120	268	728	647	1375	130	129	259	117	134	251	136	113	249	383	376	759	138	111	249	123	102	225	261	213	474	41	40	81	40	30	70	81	70	151
Province 1	Khotang	Khotehang Rural Municipality	165	177	342	129	116	245	126	128	254	118	128	246	127	116	243	665	665	1330	108	101	209	117	93	210	99	106	205	324	300	624	128	132	260	119	111	230	247	243	490	51	27	78	67	40	107	118	67	185
Province 1	Khotang	Rawa Besi Rural Municipality	107	93	200	75	59	134	65	79	144	63	55	118	61	73	134	371	359	730	77	65	142	66	68	134	56	60	116	199	193	392	73	75	148	72	66	138	145	141	286	53	19	72	47	34	81	100	53	153
Province 1	Khotang	Sakela Rural Municipality	76	90	166	54	68	122	54	43	97	52	53	105	48	60	108	284	314	598	69	54	123	64	61	125	54	50	104	187	165	352	87	48	135	51	50	101	138	98	236	10	4	14	21	11	32	31	15	46
Province 1	Udayapur	Belaka Municipality	287	302	589	244	261	505	273	292	565	281	285	566	275	237	512	1360	1377	2737	231	263	494	249	245	494	315	295	610	795	803	1598	296	271	567	269	246	515	565	517	1082	192	145	337	199	123	322	391	268	659
Province 1	Udayapur	Chaudandigadhi Municipality	193	195	388	215	178	393	201	197	398	218	192	410	299	235	534	1126	997	2123	277	202	479	245	226	471	284	254	538	806	682	1488	273	272	545	270	234	504	543	506	1049	289	207	496	225	211	436	514	418	932
Province 1	Udayapur	Katari Municipality	328	332	660	345	338	683	345	334	679	314	318	632	308	323	631	1640	1645	3285	315	304	619	290	278	568	265	272	537	870	854	1724	320	301	621	286	215	501	606	516	1122	201	150	351	204	126	330	405	276	681
Province 1	Udayapur	Limchungbung Rural Municipality	70	88	158	94	84	178	80	78	158	69	69	138	76	87	163	389	406	795	58	80	138	85	74	159	73	75	148	216	229	445	66	70	136	118	66	184	184	136	320	33	21	54	25	25	50	58	46	104
Province 1	Udayapur	Rautamai Rural Municipality	207	231	438	187	177	364	196	210	406	195	209	404	193	181	374	978	1008	1986	161	198	359	156	172	328	197	151	348	514	521	1035	201	192	393	175	139	314	376	331	707	131	86	217	99	62	161	230	148	378
Province 1	Udayapur	Tapli Rural Municipality	181	188	369	178	171	349	156	179	335	138	145	283	128	122	250	781	805	1586	127	125	252	142	130	272	125	126	251	394	381	775	131	114	245	107	102	209	238	216	454	66	48	114	57	50	107	123	98	221
Province 1	Udayapur	Triyuga Municipality	367	373	740	302	347	649	346	343	689	384	377	761	387	314	701	1786	1754	3540	378	375	753	388	330	718	411	390	801	1177	1095	2272	480	404	884	454	397	851	934	801	1735	442	376	818	295	257	552	737	633	1370
Province 1	Udayapur	Udayapurgadhi Rural Municipality	288	327	615	272	291	563	263	266	529	256	211	467	219	213	432	1298	1308	2606	216	217	433	173	168	341	216	213	429	605	598	1203	174	162	336	150	119	269	324	281	605	89	65	154	60	38	98	149	103	252
Madhesh	Saptari	Municipality	55	60	115	63	71	134	82	65	147	68	63	131	83	57	140	351	316	667	58	58	116	76	61	137	111	107	218	245	226	471	112	147	259	96	86	182	208	233	441	58	90	148	72	27	99	130	117	247
Madhesh	Saptari	Balan Bihul Rural Municipality	57	57	114	65	42	107	38	40	78	43	24	67	21	22	43	224	185	409	35	26	61	41	27	68	41	41	82	117	94	211	18	19	37	16	18	34	34	37	71	1	0	1	0	0	0	1	0	1
Madhesh	Saptari	Bishnupur Rural Municipality	31	33	64	56	48	104	30	27	57	26	39	65	34	33	67	177	180	357	29	35	64	38	36	74	54	41	95	121	112	233	37	39	76	25	28	53	62	67	129	3	4	7	2	3	5	5	7	12
Madhesh	Saptari	Bodebarsaien Municipality	45	50	95	55	64	119	52	45	97	34	44	78	27	19	46	213	222	435	37	23	60	46	28	74	34	35	69	117	86	203	34	34	68	38	29	67	72	63	135	7	3	10	13	3	16	20	6	26
Madhesh	Saptari	Chhinnamasta Rural Municipality	50	44	94	50	35	85	42	39	81	25	28	53	23	18	41	190	164	354	22	20	42	14	15	29	21	18	39	57	53	110	5	6	11	4	5	9	9	11	20	1	1	2	9	8	17	10	9	19
Madhesh	Saptari	Dakneshwori Municipality	115	105	220	117	76	193	73	71	144	64	74	138	87	64	151	456	390	846	79	58	137	53	48	101	107	121	228	239	227	466	125	134	259	95	69	164	220	203	423	58	33	91	41	23	64	99	56	155
Madhesh	Saptari	Municipality	92	79	171	90	95	185	98	81	179	89	77	166	104	72	176	473	404	877	66	49	115	83	57	140	76	57	133	225	163	388	71	47	118	65	43	108	136	90	226	14	8	22	2	0	2	16	8	24
Madhesh	Saptari	Kanchanroop Municipality	34	40	74	34	26	60	62	39	101	41	48	89	69	47	116	240	200	440	52	36	88	60	50	110	75	67	142	187	153	340	66	57	123	77	57	134	143	114	257	72	44	116	62	38	100	134	82	216
Madhesh	Saptari	Khadak Municipality	105	101	206	100	85	185	109	82	191	88	82	170	75	99	174	477	449	926	79	75	154	64	57	121	107	90	197	250	222	472	139	107	246	133	111	244	272	218	490	59	42	101	57	30	87	116	72	188
Madhesh	Saptari	Mahadeva Rural Municipality	58	59	117	70	68	138	51	37	88	65	42	107	73	50	123	317	256	573	29	36	65	47	28	75	65	46	111	141	110	251	29	23	52	12	12	24	41	35

Total Number of Janajati students in community schools

Province Name	District	Local Level Name	G1			G2			G3			G4			G5			G1-5			G6			G7			G8			G6-8			G9			G10			G9-10			G11			G12			G11-12		
			Girls	Boys	Total	Girls	Boys	Total	Girls	Boys	Total	Girls	Boys	Total	Girls	Boys	Total	Girls	Boys	Total	Girls	Boys	Total	Girls	Boys	Total	Girls	Boys	Total	Girls	Boys	Total	Girls	Boys	Total	Girls	Boys	Total	Girls	Boys	Total	Girls	Boys	Total	Girls	Boys	Total	Girls	Boys	Total
Madhesh	Saptari	Tilathi Koiladi Rural Municipality	69	59	128	98	100	198	114	84	198	103	68	171	95	60	155	479	371	850	114	63	177	89	58	147	106	70	176	309	191	500	68	75	143	79	64	143	147	139	286	37	59	96	53	54	107	90	113	203
Madhesh	Saptari	Tirahut Rural Municipality	4	6	10	0	1	1	2	1	3	1	1	2	3	1	4	10	10	20	3	1	4	0	0	0	4	6	10	7	7	14	3	4	7	2	1	3	5	5	10	0	0	0	0	0	0	0	0	0
Madhesh	Siraha	Arnama Rural Municipality	15	12	27	19	18	37	19	23	42	18	15	33	23	12	35	94	80	174	14	10	24	10	10	20	11	18	29	35	38	73	14	18	32	13	24	37	27	42	69	1	2	3	4	2	6	5	4	9
Madhesh	Siraha	Aurahi Rural Municipality	11	16	27	9	17	26	17	15	32	11	10	21	7	6	13	55	64	119	1	3	4	2	6	8	4	3	7	7	12	19	5	1	6	5	0	5	10	1	11	0	0	0	0	0	0	0	0	0
Madhesh	Siraha	Bariyarpatti Rural Municipality	12	15	27	14	8	22	26	28	54	28	34	62	15	14	29	95	99	194	8	9	17	13	16	29	12	12	24	33	37	70	16	12	28	11	4	15	27	16	43	18	11	29	15	4	19	33	15	48
Madhesh	Siraha	Bhagawanpur Rural Municipality	42	36	78	22	24	46	20	24	44	15	14	29	19	10	29	118	108	226	8	3	11	9	11	20	12	15	27	29	29	58	14	7	21	14	6	20	28	13	41	2	3	5	6	0	6	8	3	11
Madhesh	Siraha	Bishnupur Rural Municipality	11	11	22	20	24	44	27	21	48	18	10	28	11	9	20	87	75	162	5	2	7	3	2	5	2	1	3	10	5	15	1	2	3	2	0	2	3	2	5	1	0	1	1	0	1	2	0	2
Madhesh	Siraha	Dhangadhimai Municipality	51	72	123	78	61	139	72	47	119	83	54	137	68	69	137	352	303	655	74	57	131	70	55	125	90	64	154	234	176	410	83	74	157	61	52	113	144	126	270	2	8	10	20	12	32	22	20	42
Madhesh	Siraha	Golbazar Municipality	97	100	197	97	84	181	74	69	143	62	55	117	52	55	107	382	363	745	36	32	68	55	61	116	69	72	141	160	165	325	63	60	123	50	34	84	113	94	207	14	5	19	9	3	12	23	8	31
Madhesh	Siraha	Kalyanpur Municipality	98	107	205	138	128	266	111	109	220	118	96	214	118	96	214	583	536	1119	110	63	173	72	66	138	86	76	162	268	205	473	64	54	118	44	32	76	108	86	194	18	9	27	23	18	41	41	27	68
Madhesh	Siraha	Karjanha Municipality	70	73	143	59	56	115	62	52	114	44	26	70	32	37	69	267	244	511	31	18	49	34	24	58	55	49	104	120	91	211	40	28	68	32	30	62	72	58	130	27	15	42	20	10	30	47	25	72
Madhesh	Siraha	Lahan Municipality	151	131	282	100	99	199	119	97	216	108	102	210	85	117	202	563	546	1109	108	84	192	98	90	188	156	186	342	362	360	722	122	134	256	140	110	250	262	244	506	24	34	58	51	18	69	75	52	127
Madhesh	Siraha	Municipality	51	42	93	48	40	88	53	54	107	40	45	85	55	48	103	247	229	476	54	38	92	44	28	72	67	67	134	165	133	298	45	66	111	51	47	98	96	113	209	22	18	40	29	12	41	51	30	81
Madhesh	Siraha	Mirchaiya Municipality	59	49	108	62	65	127	60	84	144	59	53	112	52	52	104	292	303	595	33	32	65	45	27	72	59	38	97	137	97	234	45	24	69	53	36	89	98	60	158	0	0	0	1	0	1	1	0	1
Madhesh	Siraha	Naraha Rural Municipality	25	19	44	17	14	31	26	14	40	26	19	45	18	20	38	112	86	198	2	3	5	5	3	8	5	5	10	12	11	23	5	5	10	3	1	4	8	6	14	1	0	1	0	2	2	1	2	3
Madhesh	Siraha	Navarajpur Rural Municipality	12	5	17	11	18	29	20	12	32	14	10	24	4	6	10	61	51	112	9	7	16	7	4	11	9	9	18	25	20	45	5	6	11	0	6	6	5	12	17	2	16	18	2	2	4	4	18	22
Madhesh	Siraha	Municipality	5	5	10	12	18	30	12	8	20	19	12	31	4	7	11	52	50	102	8	7	15	10	8	18	4	11	15	22	26	48	12	19	31	9	6	15	21	25	46	8	5	13	0	3	3	8	8	16
Madhesh	Siraha	Siraha Municipality	83	76	159	57	58	115	73	73	146	79	75	154	66	80	146	358	362	720	37	44	81	42	47	89	77	78	155	156	169	325	53	66	119	34	51	85	87	117	204	39	30	69	21	10	31	60	40	100
Madhesh	Siraha	Sukhipur Municipality	62	37	99	62	41	103	43	41	84	38	48	86	50	37	87	255	204	459	35	26	61	30	34	64	50	34	84	115	94	209	23	23	46	42	28	70	65	51	116	1	1	2	14	12	26	15	13	28
Madhesh	Dhanusha	Aurahi Rural Municipality	4	4	8	9	6	15	11	8	19	19	24	43	12	3	15	55	45	100	26	16	42	20	9	29	26	15	41	72	40	112	22	11	33	18	25	43	40	36	76	2	0	2	2	2	4	4	2	6
Madhesh	Dhanusha	Bateswor Rural Municipality	43	44	87	36	37	73	53	34	87	33	23	56	30	32	62	195	170	365	20	18	38	33	19	52	44	36	80	97	73	170	45	37	82	33	20	53	78	57	135	8	7	15	17	7	24	25	14	39
Madhesh	Dhanusha	Bideha Municipality	51	47	98	34	46	80	53	79	132	66	55	121	38	26	64	242	253	495	52	29	81	51	44	95	50	45	95	153	118	271	59	49	108	25	33	58	84	82	166	1	2	3	9	16	25	10	18	28
Madhesh	Dhanusha	Dhanauji Rural Municipality	10	17	27	11	10	21	14	13	27	20	20	40	23	25	48	78	85	163	17	19	36	27	24	51	31	17	48	75	60	135	18	15	33	8	2	10	26	17	43	25	5	30	5	4	9	30	9	39
Madhesh	Dhanusha	Dhanusadham Municipality	53	61	114	34	47	81	60	48	108	65	49	114	77	60	137	289	265	554	79	56	135	95	101	196	96	93	189	270	250	520	116	81	197	116	89	205	232	170	402	69	89	158	57	65	122	126	154	280
Madhesh	Dhanusha	Municipality	76	71	147	74	80	154	87	74	161	90	80	170	82	71	153	409	376	785	64	54	118	42	50	92	97	54	151	203	158	361	54	69	123	71	41	112	125	110	235	36	16	52	10	7	17	46	23	69
Madhesh	Dhanusha	Hansptur Municipality	64	65	129	81	95	176	89	49	138	80	55	135	70	37	107	384	301	685	35	28	63	53	38	91	42	39	81	130	105	235	31	36	67	23	48	71	54	84	138	1	1	2	1	1	2	2	2	4
Madhesh	Dhanusha	Janaknandini Rural Municipality	24	22	46	50	38	88	52	65	117	61	47	108	49	23	72	236	195	431	37	38	75	34	38	72	33	31	64	104	107	211	26	33	59	41	34	75	67	67	134	18	11	29	25	13	38	43	24	67
Madhesh	Dhanusha	City	52	53	105	65	48	113	82	38	120	68	48	116	86	78	164	353	265	618	107	76	183	110	66	176	119	108	227	336	250	586	152	99	251	155	58	213	307	157	464	5	4	9	7	9	16	12	13	25
Madhesh	Dhanusha	Kamala Municipality	39	27	66	38	27	65	46	32	78	54	44	98	76	45	121	253	175	428	65	44	109	68	47	115	50	29	79	183	120	303	41	34	75	51	59	110	92	93	185	5	7	12	3	5	8	8	12	20
Madhesh	Dhanusha	Kshireshwornath Municipality	23	26	49	24	28	52	30	22	52	21	22	43	25	26	51	123	124	247	27	28	55	29	25	54	20	21	41	76	74	150	21	15	36	5	13	18	26	28	54	9	1	10	10	9	19	19	10	29
Madhesh	Dhanusha	Laxminiya Rural Municipality	9	19	28	12	15	27	5	5	10	18	12	30	3	4	7	47	55	102	3	3	6	4	1	5	4	7	11	11	11	22	5	3	8	9	2	11	14	5	19	6	4	10	4	4	8	10	8	18
Madhesh	Dhanusha	Mithila Bihari Rural Municipality	60	71	131	83	94	177	68	87	155	67	65	132	70	59	129	348	376	724	62	55	117	49	51	100	71	57	128	182	163	345	50	63	113	72	65	137	122	128	250	26	17	43	0	2	2	26	19	45
Madhesh	Dhanusha	Mithila Municipality	39	48	87	32	34	66	36	36	72	43	29	72	57	41	98	207	188	395	57	37	94	51	62	113	39	41	80	147	140	287	49	41	90	51	37	88	100	78	178	25	19	44	25	21	46	50	40	90
Madhesh	Dhanusha	Municipality	5	4	9	8	7	15	20	22	42	32	24	56	54	32	86	119	89	208	13	7	20	5	7	12	5	19	24	23	33	56	5	0	5	2	0	2	7	0	7	1	1	2	0	0	0	1	1	2
Madhesh	Dhanusha	Nagarain Municipality	124	128	252	184	173	357	142	102	244	148	111	259	140	114	254	738	628	1366	107	82	189	162	119	281	124	110	234	393	311	704	140	112	252	102	95	197	242	207	449	1	0	1	17	17	34	18	17	35
Madhesh	Dhanusha	Sabaila Municipality	48	43	91	45	38	83	33	47	80	72	27	99	27	29	56	225	184	409	33	31	64	37	28	65	44	56	100	114	115	229	39	19	58	25	7	32	64	26	90	6	3	9	4	2	6	10	5	15
Madhesh	Dhanusha	Sahidnagar Municipality	16	12	28	43	35	78	51	46	97	37	58	95	36	35	71	183	186	369	34	12	46	19	10	29	20	19	39	73	41	114	25	23	48	40	20	60	65	43	108	8	16	24	37	17	54	45	33	78
Madhesh	Mahottari	Aurahi Municipality	19	21	40	14	11	25	19	21	40	25	14	39	19	12	31	96	79	175	13	8	21	12	8	20	17	12	29	42	28	70	4	4	8	5	5	10	9	9	18	0	1	1	1	0	1	1	1	2
Madhesh	Mahottari	Balwa Municipality	41	27	68	46	51	97	48	43	91	58	54	112	41	40	81	234	215	449	60	32	92	30	43	73	43	47	90	133	122	255	46	36	82	44	52	96	90	88	178	14	15	29	19	3	22	33	18	51
Madhesh	Mahottari	Bardibas Municipality	198	190	388	181	161	342	191	181	372	169	185	354	192	169	361	931	886	1817	199	178	377	214	183	397	250	250	500	663	611	1274	217	197	414	223	195	418	440	392	832	227	164	391	231	173	404	458	337	795
Madhesh	Mahottari	Bhangaha Municipality	99	130	229	117	121	238	127	147	274	139	133	272	156	132	288	638	663	1301	138	94	232	119	98	217	121	125	246	378	317	695	118	86	204	88	71	159	206	157	363	25	18	43	80	28	108	105	46	151
Madhesh	Mahottari	Ekdara Rural Municipality	50	50	100	70	62	132	75	87	162	77	83	160	34	42	76	306	324	630	78	45	123	64	63	127	80	89	169	222	197	419	24	24	48	43	26	69	67	50	117	4	11	15	15	16	31	19	27	46
Madhesh	Mahottari	Gaushala Municipality	38	50	88	47	42	89	51	44	95	52	42	94	57	58	115	245	236	481	77	67	144	67	80	147	89	67	156	233	214	447	63	56	119	67	40	107	130	96	226	63	25	88	19	10	29	82	35	117
Madhesh	Mahottari	Jaleswor Municipality	45	51	96	49	44	93	54	61	115	61	60	121	58	57	115	267	273	540	58	48	106	62	45	107	82	68	150	202	161	363	81	74	155	79	60	139	160	134	294	22	14	36	21	16	37	43	30	73
Madhesh	Mahottari	Loharpatti Municipality	20	22	42	46	38	84	49	39	88	43	46	89	40	35	75	198	180	378	45	43	88	56	31	87	49	42	91	150	116	266	42	45	87	43	47	90	85	92	177	10	8	18	12	7	19	22	15	37
Madhesh	Mahottari	Mahottari Rural Municipality	11	12	23	20	26	46	37	26	63	24	23	47	22	27	49	114	114	228	7	15	22	7	10	17	10	12	22	24	37	61	9	14	23	7	3	10	16	17	33	4	15	19	0	1	1	4	16	20
Madhesh	Mahottari	Manara Sisawa Municipality	74	99	173	122	104	226	96	114	210	57	75	132	68	34	102	417	426	843	55	53	108	65	76	141	70	65	135	190	194	384	49	48	97	20	29	49	69	77	146	8	12	20	0	0	0	8	12	20
Madhesh	Mahottari	Matihani Municipality	68	69	137	81	101	182	86	75	161	80	48	128	95	63	158	410	356	766	71	77	148	54	68	122	69	84	153	194	229	423	67	79	146	22	38	60	89	117	206	22	25	47	33	29	62	55	54	109
Madhesh	Mahottari	Pipra Rural Municipality	44	50	94	42	56	98	60	60	120	79	42	121	45	34	79	270	242	512	43	23	66	46	30	76	68	53	121	157	106	263	57	32	89	43	32	75	100	64	164	10	15	25	16	18	34	26	33	59
Madhesh	Mahottari	Ramgopalpur Municipality	85	88	173	99	97	196	145	139	284	110	110	220	119	92	211	558	526	1084	107	64	171	93	76	169	108	113	221	308	253	561	104	96	200	86	71	157	190	167	357	45	40	85	40	30	70	85	70	155
Madhesh	Mahottari	Samsi Rural Municipality	4	7	11	13	14	27	16	8	24	15	8	23	20	16	36	68	53	121	14	6	20	18	12	30	16	4	20	48	22	70	13	10	23	9	14	23	22	24	46	0	0	0	0	0	0	0	0	0
Madhesh	Mahottari	Sonama Rural Municipality	24	32	56	17	22	39	23	20	43	20	25	45	27	17	44	111	116	227	23	12	35	12	18	30	15	15	30	50	45	95	9	22	31	10	9	19	19	31	50	0	0	0	0	2	2	0	2	2
Madhesh	Sarlahi	Bagmati Municipality	222	215	437	195	174	369	176	177	353	170	124	294	166	138	304	929	828	1757	142	138	280	180	149	329	206	175	381	528	462	990	116	76	192	88	78	166	204	154	358	69	40	109	58	43	101	127	83	210
Madhesh	Sarlahi	Balara Municipality	13	10	23	6	14	20	8	3	11	6	2	8	2	3	5	35	32	67	5	11	16	2	5	7	4	5	9	11	21	32	1	3	4	1	2	3	2	5	7	0	0	0	0	0	0	0	0	0
Madhesh	Sarlahi	Barahathawa Municipality	65	69	134	74	75	149	82	71	153	59	68	127	95	60	155	375	343	718	61	53	114	79	60	139	78	46	124	218	159	377	66	79	145	89	116	205	155	195	350	29	33	62	40	19	59	69	52	121
Madhesh	Sarlahi	Basbariya Rural Municipality	14	4	18	8	8	16	5	8	13	8	5	13	19	9	28	54	34	88	1	3	4	1	0	1	0	1	1	2	4	6	0	1	1	3	1	4	3	2	5	0	0	0	0	0	0	0	0	0
Madhesh	Sarlahi	Bishnu Rural Municipality	0	0	0	0	0	0	0	0	0	0	1	1	0	0	0	0	1	1	0	1	1	0	0	0	0	0	0	0	1	1	0	0	0	0	0	0	0	0	0	0	0	0	0	0	0	0	0	0
Madhesh	Sarlahi	Brahmapuri Rural Municipality	0	1	1	0	0	0	1	0	1	2	1	3	7	4	11	10	6	16	3	3	6	10	3	13	2	5	7	15	11	26	14	7	21	0	0	0	14	7	21	0	0	0	4	0	4	4	0	4
Madhesh	Sarlahi	Chakraghatta Rural Municipality	13	15	28	6	3	9	3	3	6	1	1	2	4	4	8	27	26	53	4	6	10	4	7	11	10	3	13	18	16	34	1	4	5	4	2	6	5	6	11	0	0	0	0	0	0	0	0	0
Madhesh	Sarlahi	Chandranagar Rural Municipality	39	28	67	45	30	75	28	37	65	34	26	60	29	18	47	175	139	314	17	11	28	11	11	22	30	8	38	58	30	88	25	18	43	15	18	33	40	36	76	3	1	4	5	5	10	8	6	14
Madhesh	Sarlahi	Dhankaul Rural Municipality	7	8	15	5	4	9	7	5	12	0	0	0	2	0	2	21	17	38	0	0	0	0	0	0	44	19	63	44	19	63	5	7	12	32	26	58	37	33	70	0	0	0	0	0	0	0	0	0
Madhesh	Sarlahi	Godaita Municipality	13	8	21	18	30	48	22	12	34	25	21	46	16	8	24	94	79	173	18	22	40	18	20	38	41	31	72	77	73	150	44	35	79	38	22	60	82	57	139	11	8	19	11	6	17	22	14	36
Madhesh	Sarlahi	Harion Municipality	137	140	277	120	104	224	134	92	226	103	115	218	114	96	210	608	547	1155	109	99	208	101	76	177	143	100	243	353	275	628	121	123	244	124	98	222	245	221	466	133	88	221	148	88	236	281	176	457
Madhesh	Sarlahi	Haripur Municipality	136	128	264	100	91	191	111	123	234	103	133	236	80	79	159	560	524	1084	95	76	171	95	77	172	90	68	158	280	221	501	96	46	142	90	74	164	186	120	306	94	58	152	50	38	88	144	96	240
Madhesh	Sarlahi	Haripurwa Municipality	20	13	33	23	16	39	13	10	23	11	11	22	32	16	48	99	66	165	11	17	28	76	45	121	24	36	60	111	98	209	18	30	48	37	26	63	55	56	111	0	0	0	105	115	220	105	115	220
Madhesh	Sarlahi	Ishworpur Municipality	147	140	287	117	146	263	154	129	283	165	125	290	142	134	276	725	674	1399	134	121	255	194	157	351	218	170	388	546	448	994	231	169	400	191	149	340	422	318	740	128	61	189	157	102	259	285	163	448
Madhesh	Sarlahi	Kabilasi Municipality	18	27	45	24	25	49	22	16	38	20	15	35	27	22	49	111	105	216	14	5	19	18	11	29	7	15	22	39	31	70	10	15	25	6	8	14	16	23	39	0	3	3	0	1	1	0	4	4
Madhesh	Sarlahi	Kaudena Rural Municipality	0	0	0	1	2	3	2	2	4	2	3	5	3	2	5	8	9	17	2	0	2	1	3	4	3	1	4	6	4	10	0	1	1	1	3	4	1	4	5	0	0	0	0	0	0	0	0	0
Madhesh	Sarlahi	Lalbandi Municipality	262	317	579	279	268	547	268	246	514	282	253	535	303	292	595	1394	1376	2770	262	214	476	250	261	511	295	261	556	807	736	1543	275	254	529	203	199	402	478	453	931	151	122	273	149	124	273	300	246	546
Madhesh	Sarlahi	Malangwa Municipality	7	4	11	11	3	14	11	4	15	9	3	12	4	4	8	42	18	60	5	2	7	19	13	32	3	8	11	27	23	50	13	18	31	14	30	44	27	48	75	0	0	0	0	0	0	0	0	0
Madhesh	Sarlahi	Parsa Rural Municipality	41	30	71	12	24	36	57	30	87	29	25	54	33	20	53	172	129	301	26	20	46	26	20	46	20	13	33	72	53	125	7	21	28	11	15	26	18	36	54	7	2	9	7	5	12	14	7	21
Madhesh	Sarlahi	Ramnagar Rural Municipality	2	2	4	5	5	10	5	0	5	6	1	7	1	1	2	19	9	28	0	0

Total Number of Janajati students in community schools

Province Name	District	Local Level Name	G1			G2			G3			G4			G5			G1-5			G6			G7			G8			G6-8			G9			G10			G9-10			G11			G12			G11-12		
			Girls	Boys	Total	Girls	Boys	Total	Girls	Boys	Total	Girls	Boys	Total	Girls	Boys	Total	Girls	Boys	Total	Girls	Boys	Total	Girls	Boys	Total	Girls	Boys	Total	Girls	Boys	Total	Girls	Boys	Total	Girls	Boys	Total	Girls	Boys	Total	Girls	Boys	Total	Girls	Boys	Total	Girls	Boys	Total
Madhesh	Rautahat	Gadhimai Municipality	3	0	3	5	11	16	14	17	31	38	47	85	57	35	92	117	110	227	19	16	35	20	33	53	20	13	33	59	62	121	8	15	23	11	13	24	19	28	47	6	6	12	2	1	3	8	7	15
Madhesh	Rautahat	Garuda Municipality	15	28	43	22	20	42	49	33	82	45	27	72	55	43	98	186	151	337	30	31	61	35	33	68	24	19	43	89	83	172	15	9	24	38	53	91	53	62	115	1	6	7	7	3	10	8	9	17
Madhesh	Rautahat	Gaur Municipality	1	0	1	0	2	2	1	4	5	1	5	6	8	4	12	11	15	26	0	2	2	2	3	5	2	1	3	4	6	10	0	1	1	0	0	0	0	1	1	0	0	0	0	0	0	0	0	0
Madhesh	Rautahat	Gujara Municipality	153	169	322	128	133	261	144	109	253	189	140	329	176	172	348	790	723	1513	130	142	272	131	131	262	174	120	294	435	393	828	170	131	301	138	103	241	308	234	542	102	75	177	114	75	189	216	150	366
Madhesh	Rautahat	Ishanath Municipality	52	38	90	71	43	114	59	36	95	54	50	104	69	44	113	305	211	516	54	44	98	52	42	94	52	54	106	158	140	298	38	42	80	17	21	38	55	63	118	15	5	20	27	20	47	42	25	67
Madhesh	Rautahat	Katahariya Municipality	15	23	38	21	24	45	26	26	52	15	22	37	23	15	38	100	110	210	26	17	43	27	24	51	40	52	92	93	93	186	53	59	112	15	35	50	68	94	162	32	36	68	10	13	23	42	49	91
Madhesh	Rautahat	Madav Narayan Municipality	7	10	17	43	38	81	80	54	134	106	95	201	66	58	124	302	255	557	24	21	45	28	18	46	24	26	50	76	65	141	19	11	30	26	24	50	45	35	80	0	0	0	0	0	0	0	0	0
Madhesh	Rautahat	Maulapur Municipality	14	25	39	49	34	83	25	25	50	85	70	155	57	40	97	230	194	424	44	24	68	4	4	8	6	4	10	54	32	86	25	26	51	7	6	13	32	32	64	0	2	2	11	12	23	11	14	25
Madhesh	Rautahat	Paroha Municipality	0	1	1	3	3	6	5	6	11	17	9	26	29	14	43	54	33	87	13	13	26	6	17	23	10	10	20	29	40	69	14	12	26	9	8	17	23	20	43	0	0	0	0	0	0	0	0	0
Madhesh	Rautahat	Phatuwa Bijayapur Municipality	42	36	78	60	52	112	47	51	98	65	72	137	73	66	139	287	277	564	52	47	99	65	35	100	69	47	116	186	129	315	54	43	97	80	47	127	134	90	224	45	52	97	74	57	131	119	109	228
Madhesh	Rautahat	Rajdevi Municipality	3	6	9	6	7	13	20	16	36	24	23	47	12	12	24	65	64	129	4	4	8	6	7	13	1	4	5	11	15	26	0	0	0	1	1	2	1	1	2	0	0	0	0	0	0	0	0	0
Madhesh	Rautahat	Rajpur Municipality	29	31	60	5	9	14	9	12	21	13	10	23	3	3	6	59	65	124	6	1	7	1	4	5	0	1	1	7	6	13	0	0	0	0	0	0	0	0	0	0	0	0	0	0	0	0	0	0
Madhesh	Rautahat	Yamunamai Rural Municipality	4	3	7	9	4	13	20	11	31	17	22	39	55	50	105	105	90	195	7	6	13	7	5	12	16	8	24	30	19	49	0	2	2	15	10	25	15	12	27	0	0	0	0	0	0	0	0	0
Madhesh	Bara	Municipality	1	1	2	1	0	1	2	0	2	1	0	1	5	0	5	10	1	11	0	1	1	1	2	3	1	5	6	2	8	10	4	1	5	6	4	10	10	5	15	0	0	0	0	1	1	0	1	1
Madhesh	Bara	Baragadi Rural Municipality	83	68	151	75	65	140	77	49	126	66	66	132	64	61	125	365	309	674	93	73	166	111	45	156	109	73	182	313	191	504	91	79	170	96	48	144	187	127	314	0	0	0	0	0	0	0	0	0
Madhesh	Bara	Bishrampur Rural Municipality	67	71	138	132	103	235	113	98	211	130	107	237	121	78	199	563	457	1020	116	73	189	71	72	143	49	41	90	236	186	422	58	37	95	27	19	46	85	56	141	0	0	0	0	0	0	0	0	0
Madhesh	Bara	Devtal Rural Municipality	30	29	59	17	16	33	13	18	31	15	18	33	18	13	31	93	94	187	19	15	34	19	18	37	12	18	30	50	51	101	8	11	19	8	2	10	16	13	29	0	0	0	0	0	0	0	0	0
Madhesh	Bara	City	296	285	581	375	320	695	334	336	670	336	340	676	376	350	726	1717	1631	3348	313	218	531	336	289	625	388	321	709	1037	828	1865	302	243	545	308	284	592	610	527	1137	261	228	489	234	161	395	495	389	884
Madhesh	Bara	Kalaiya Sub Metropolitan City	92	101	193	92	83	175	104	74	178	74	73	147	113	97	210	475	428	903	90	53	143	99	65	164	85	79	164	274	197	471	71	97	168	66	69	135	137	166	303	60	50	110	58	34	92	118	84	202
Madhesh	Bara	Karaiyamai Rural Municipality	94	104	198	112	107	219	135	94	229	110	104	214	118	68	186	569	477	1046	74	60	134	100	67	167	103	66	169	277	193	470	108	76	184	83	65	148	191	141	332	76	23	99	47	24	71	123	47	170
Madhesh	Bara	Kolhabi Municipality	255	254	509	271	263	534	299	265	564	251	247	498	255	189	444	1331	1218	2549	245	194	439	244	223	467	329	287	616	818	704	1522	355	223	578	282	237	519	637	460	1097	262	139	401	177	132	309	439	271	710
Madhesh	Bara	Mahagadhimai Municipality	29	23	52	28	18	46	22	21	43	21	16	37	45	23	68	145	101	246	28	13	41	18	12	30	25	21	46	71	46	117	18	15	33	13	7	20	31	22	53	4	7	11	8	2	10	12	9	21
Madhesh	Bara	Nijgadh Municipality	283	285	568	266	276	542	276	251	527	229	238	467	284	267	551	1338	1317	2655	271	259	530	267	214	481	299	229	528	837	702	1539	201	180	381	234	175	409	435	355	790	113	69	182	120	76	196	233	145	378
Madhesh	Bara	Pachrauta Piparpati Municipality	49	30	79	26	26	52	29	25	54	18	33	51	38	24	62	160	138	298	3	6	9	1	4	5	4	3	7	8	13	21	4	4	8	0	0	0	4	4	8	0	0	0	0	0	0	0	0	0
Madhesh	Bara	Parwanipur Rural Municipality	39	38	77	33	25	58	41	39	80	31	40	71	34	26	60	178	168	346	41	36	77	22	34	56	25	23	48	88	93	181	19	25	44	27	19	46	46	44	90	0	0	0	3	4	7	3	4	7
Madhesh	Bara	Pheta Rural Municipality	95	89	184	88	84	172	89	74	163	65	67	132	53	59	112	390	373	763	67	43	110	40	49	89	84	94	178	191	186	377	64	39	103	52	46	98	116	85	201	2	4	6	0	0	0	2	4	6
Madhesh	Bara	Prasauni Rural Municipality	47	28	75	67	69	136	51	48	99	32	36	68	77	44	121	274	225	499	58	35	93	58	43	101	68	36	104	184	114	298	46	24	70	41	25	66	87	49	136	0	0	0	0	1	1	0	1	1
Madhesh	Bara	Simroungadh Municipality	7	3	10	4	7	11	14	10	24	16	13	29	9	10	19	50	43	93	5	2	7	5	4	9	5	3	8	15	9	24	0	2	2	1	3	4	1	5	6	0	0	0	0	0	0	0	0	0
Madhesh	Bara	Subarna Rural Municipality	5	3	8	14	6	20	6	8	14	37	32	69	49	45	94	111	94	205	33	29	62	17	23	40	15	19	34	65	71	136	18	15	33	10	2	12	28	17	45	2	2	4	1	2	3	3	4	7
Madhesh	Parsa	Bahudarmai Municipality	10	4	14	15	15	30	12	6	18	16	16	32	39	15	54	92	56	148	47	41	88	62	47	109	33	49	82	142	137	279	30	49	79	31	27	58	61	76	137	4	3	7	14	5	19	18	8	26
Madhesh	Parsa	Bindabasini Rural Municipality	22	33	55	34	26	60	34	30	64	29	25	54	19	12	31	138	126	264	13	8	21	15	12	27	10	13	23	38	33	71	17	20	37	18	13	31	35	33	68	0	0	0	0	0	0	0	0	0
Madhesh	Parsa	Birgunj Metropolitan City	181	169	350	264	176	440	240	227	467	245	236	481	254	236	490	1184	1044	2228	264	185	449	313	236	549	467	422	889	1044	843	1887	337	369	706	378	597	975	715	966	1681	168	244	412	84	72	156	252	316	568
Madhesh	Parsa	Chhipaharmai Rural Municipality	0	2	2	0	0	0	0	3	3	2	2	4	0	0	0	2	7	9	0	2	2	1	0	1	0	0	0	1	2	3	0	0	0	0	0	0	0	0	0	0	0	0	0	0	0	0	0	0
Madhesh	Parsa	Dhobini Rural Municipality	21	10	31	11	12	23	7	10	17	2	2	4	0	0	0	41	34	75	4	0	4	1	5	6	6	5	11	11	10	21	0	4	4	0	7	7	0	11	11	1	0	1	0	0	0	1	0	1
Madhesh	Parsa	Jaganathpur Rural Municipality	7	8	15	18	12	30	17	16	33	20	13	33	7	9	16	69	58	127	1	3	4	1	0	1	6	3	9	8	6	14	0	0	0	0	0	0	0	0	0	0	0	0	0	0	0	0	0	0
Madhesh	Parsa	Jira Bhawani Rural Municipality	106	80	186	111	113	224	144	87	231	85	79	164	98	76	174	544	435	979	105	66	171	116	74	190	111	109	220	332	249	581	44	37	81	98	58	156	142	95	237	76	25	101	31	14	45	107	39	146
Madhesh	Parsa	Kalikamai Rural Municipality	0	0	0	7	9	16	15	10	25	12	16	28	12	9	21	46	44	90	0	0	0	2	0	2	1	1	2	3	1	4	0	0	0	0	0	0	0	0	0	0	0	0	0	0	0	0	0	0
Madhesh	Parsa	Municipality	19	12	31	14	18	32	8	13	21	13	15	28	10	10	20	64	68	132	5	5	10	1	0	1	0	1	1	6	6	12	2	8	10	26	43	69	28	51	79	0	0	0	0	0	0	0	0	0
Madhesh	Parsa	Parsagadi Municipality	110	99	209	88	82	170	107	92	199	90	74	164	111	86	197	506	433	939	89	63	152	83	85	168	151	145	296	323	293	616	102	69	171	103	53	156	205	122	327	102	48	150	115	56	171	217	104	321
Madhesh	Parsa	Paterwasuguali Rural Municipality	149	120	269	135	122	257	119	141	260	119	111	230	106	132	238	628	626	1254	121	74	195	90	58	148	117	68	185	328	200	528	85	72	157	97	65	162	182	137	319	48	26	74	19	6	25	67	32	99
Madhesh	Parsa	Pokhariya Municipality	22	12	34	21	24	45	29	27	56	29	22	51	16	15	31	117	100	217	19	12	31	19	18	37	1	1	2	39	31	70	3	5	8	3	3	6	6	8	14	0	0	0	0	0	0	0	0	0
Madhesh	Parsa	Municipality	132	100	232	126	115	241	112	117	229	107	95	202	117	93	210	594	520	1114	95	77	172	116	110	226	114	107	221	325	294	619	98	86	184	64	59	123	162	145	307	71	58	129	59	40	99	130	98	228
Madhesh	Parsa	Thori Rural Municipality	74	67	141	102	83	185	85	90	175	120	79	199	133	124	257	514	443	957	113	109	222	143	132	275	140	127	267	396	368	764	118	131	249	156	114	270	274	245	519	88	65	153	81	60	141	169	125	294
Bagmati	Sindhuli	Dudhauli Municipality	543	518	1061	479	458	937	486	525	1011	508	467	975	481	438	919	2497	2406	4903	414	413	827	419	450	869	446	398	844	1279	1261	2540	446	360	806	400	390	790	846	750	1596	358	252	610	317	260	577	675	512	1187
Bagmati	Sindhuli	Ghanglekh Rural Municipality	212	214	426	156	191	347	162	175	337	172	137	309	148	175	323	850	892	1742	157	173	330	144	154	298	147	119	266	448	446	894	144	124	268	117	110	227	261	234	495	93	74	167	69	49	118	162	123	285
Bagmati	Sindhuli	Golanjor Rural Municipality	171	154	325	118	124	242	129	162	291	123	139	262	110	135	245	651	714	1365	94	119	213	118	108	226	154	97	251	366	324	690	122	97	219	113	111	224	235	208	443	61	53	114	71	59	130	132	112	244
Bagmati	Sindhuli	Municipality	433	447	880	397	404	801	381	361	742	316	334	650	374	322	696	1901	1868	3769	287	291	578	253	228	481	256	217	473	796	736	1532	190	193	383	163	173	336	353	366	719	96	83	179	77	60	137	173	143	316
Bagmati	Sindhuli	Kamalamai Municipality	332	310	642	297	272	569	294	308	602	349	320	669	310	306	616	1582	1516	3098	341	306	647	317	347	664	387	356	743	1045	1009	2054	377	306	683	359	328	687	736	634	1370	388	299	687	339	250	589	727	549	1276
Bagmati	Sindhuli	Marin Rural Municipality	396	411	807	388	329	717	351	352	703	302	305	607	294	299	593	1731	1696	3427	276	267	543	280	252	532	270	235	505	826	754	1580	223	207	430	222	145	367	445	352	797	119	99	218	123	76	199	242	175	417
Bagmati	Sindhuli	Phikkal Rural Municipality	173	155	328	142	145	287	158	147	305	132	149	281	154	155	309	759	751	1510	154	143	297	148	129	277	148	137	285	450	409	859	170	120	290	123	114	237	293	234	527	109	77	186	86	73	159	195	150	345
Bagmati	Sindhuli	Sunkoshi Rural Municipality	156	197	353	113	109	222	105	119	224	96	101	197	97	118	215	567	644	1211	109	118	227	135	139	274	112	99	211	356	356	712	107	103	210	97	90	187	204	193	397	80	38	118	91	49	140	171	87	258
Bagmati	Sindhuli	Tinpatan Rural Municipality	261	289	550	241	238	479	223	244	467	275	217	492	220	275	495	1220	1263	2483	254	235	489	257	250	507	292	218	510	803	703	1506	294	250	544	278	251	529	572	501	1073	289	207	496	227	158	385	516	365	881
Bagmati	Ramechhap	Doramba Rural Municipality	175	175	350	133	158	291	124	134	258	137	142	279	152	110	262	721	719	1440	135	140	275	129	141	270	150	128	278	414	409	823	165	135	300	158	129	287	323	264	587	52	42	94	83	59	142	135	101	236
Bagmati	Ramechhap	Gokulganga Rural Municipality	107	105	212	89	98	187	110	84	194	109	95	204	93	99	192	508	481	989	102	94	196	109	91	200	81	98	179	292	283	575	84	68	152	108	80	188	192	148	340	49	22	71	37	18	55	86	40	126
Bagmati	Ramechhap	Khadadevi Rural Municipality	92	101	193	100	103	203	111	83	194	116	95	211	104	114	218	523	496	1019	130	112	242	141	100	241	143	106	249	414	318	732	149	117	266	124	103	227	273	220	493	117	90	207	82	60	142	199	150	349
Bagmati	Ramechhap	Municipality	117	130	247	99	120	219	107	117	224	104	115	219	115	131	246	542	613	1155	135	96	231	138	155	293	133	138	271	406	389	795	172	107	279	144	126	270	316	233	549	74	57	131	82	64	146	156	121	277
Bagmati	Ramechhap	Manthali Municipality	162	154	316	168	158	326	129	153	282	142	136	278	147	153	300	748	754	1502	175	137	312	177	186	363	188	170	358	540	493	1033	177	179	356	153	129	282	330	308	638	124	99	223	142	70	212	266	169	435
Bagmati	Ramechhap	Ramechhap Municipality	161	144	305	172	142	314	138	156	294	145	152	297	143	174	317	759	768	1527	128	161	289	182	149	331	190	175	365	500	485	985	185	188	373	215	163	378	400	351	751	149	113	262	140	92	232	289	205	494
Bagmati	Ramechhap	Sunapati Rural Municipality	96	117	213	92	103	195	95	83	178	99	75	174	100	83	183	482	461	943	91	80	171	86	94	180	82	98	180	259	272	531	116	92	208	94	83	177	210	175	385	80	76	156	69	61	130	149	137	286
Bagmati	Ramechhap	Umakunda Rural Municipality	82	96	178	81	90	171	87	86	173	80	63	143	84	81	165	414	416	830	105	83	188	80	87	167	90	90	180	275	260	535	84	73	157	90	73	163	174	146	320	40	29	69	47	20	67	87	49	136
Bagmati	Dolakha	Baiteshwor Rural Municipality	58	55	113	44	44	88	41	44	85	43	37	80	57	39	96	243	219	462	54	47	101	33	48	81	55	77	132	142	172	314	88	83	171	66	90	156	154	173	327	61	48	109	52	35	87	113	83	196
Bagmati	Dolakha	Bhimeshwor Municipality	138	143	281	152	132	284	130	121	251	132	116	248	127	119	246	679	631	1310	142	137	279	158	143	301	178	140	318	478	420	898	168	116	284	148	128	276	316	244	560	108	100	208	138	84	222	246	184	430
Bagmati	Dolakha	Bigu Rural Municipality	190	189	379	147	149	296	145	122	267	155	114	269	163	123	286	800	697	1497	141	112	253	147	151	298	154	133	287	442	396	838	141	109	250	77	60	137	218	169	387	29	24	53	12	16	28	41	40	81
Bagmati	Dolakha	Gaurishankar Rural Municipality	110	104	214	111	114	225	113	89	202	117	82	199	79	98	177	530	487	1017	96	90	186	83	78	161	90	83	173	269	251	520	62	71	133	66	43	109	128	114	242	34	35	69	32	28	60	66	63	129
Bagmati	Dolakha	Jiri Municipality	82	81	163	64	52	116	71	63	134	66	57	123	59	87	146	342	340	682	64	57	121	52	54	106	79	65	144	195	176	371	73	75	148	82	67	149	155	142	297	63	42	105	52	46	98	115	88	203
Bagmati	Dolakha	Kalinchok Rural Municipality	134	180	314	144	165	309	127	116	243	159	150	309	135	132	267	699	743	1442	179	138	317	150	148	298	141	153	294	470	439	909	158	115	273	114	113	227	272	228	500	50	34	84	82	42	124	132	76	208
Bagmati	Dolakha	Melung Rural Municipality	69	66	135	57	44	101	55	62	117	53	60	113	61	50	111	295	282	577	53	61	114	62	64	126	53	49	102	168	174	342	93	66	159	52	34	86	145	100	245	53	32	85	28	9	37	81	41	122
Bagmati	Dolakha	Sailung Rural Municipality	95	90	185	88	108	196	91	89	180	94	78	172	98	96	194	466	461	927	85	79	164	107	86	193	92	92	184	284	257	541	91	80	171	99	91	190	190	171	361	42	37	79	35	34	69	77	71	148
Bagmati	Dolakha	Tamakoshi Rural Municipality	34	35	69	31	42	73	38	34	72	29	31	60	39	40	79	171	182	353	42	32	74	24	27	51	48	52	100	114	111	225	45	47	92	31	32	63	76	79	155	16	21	37	15	12	27	31	33	64
Bagmati	Sindhupalchok	Balefi Rural Municipality	80	105	185	91	98	189	73	79	152	74	73	147	62	85	147	380	440	820	80	95	175	74	83	157	93	71	164	247	249	496	83	60	143	99	64	163	182	124	306	54	34	88	68	52	120	122	86	208
Bagmati	Sindhupalchok	Barhabise Municipality	137	158	295	144	147	291	164	139	303	146	142	288	159	163	322	750	749	1499	145	139	284	128	139	267	147	143	290	420	421	841	121	118	239	111	113	224	232	231	463	100	64	164	91	89	180	191	153	344
Bagmati	Sindhupalchok	Bhotekoshi Rural Municipality	112	117	229	81	97

Total Number of Janajati students in community schools

Province Name	District	Local Level Name	G1			G2			G3			G4			G5			G1-5			G6			G7			G8			G6-8			G9			G10			G9-10			G11			G12			G11-12		
			Girls	Boys	Total	Girls	Boys	Total	Girls	Boys	Total	Girls	Boys	Total	Girls	Boys	Total	Girls	Boys	Total	Girls	Boys	Total	Girls	Boys	Total	Girls	Boys	Total	Girls	Boys	Total	Girls	Boys	Total	Girls	Boys	Total	Girls	Boys	Total	Girls	Boys	Total	Girls	Boys	Total	Girls	Boys	Total
Bagmati	Sindhupalchok	Melamchi Municipality	331	273	604	293	260	553	263	237	500	262	246	508	252	260	512	1401	1276	2677	273	245	518	258	239	497	256	221	477	787	705	1492	250	189	439	259	195	454	509	384	893	124	82	206	126	80	206	250	162	412
Bagmati	Sindhupalchok	Municipality	241	247	488	209	216	425	188	199	387	173	190	363	190	185	375	1001	1037	2038	183	162	345	158	161	319	169	159	328	510	482	992	147	108	255	123	104	227	270	212	482	45	47	92	20	25	45	65	72	137
Bagmati	Sindhupalchok	Sunkoshi Rural Municipality	68	81	149	56	61	117	52	54	106	54	51	105	64	49	113	294	296	590	52	71	123	59	66	125	58	53	111	169	190	359	66	71	137	80	51	131	146	122	268	38	28	66	40	41	81	78	69	147
Bagmati	Sindhupalchok	Tripurasundari Rural Municipality	96	87	183	69	75	144	67	89	156	74	54	128	68	86	154	374	391	765	82	69	151	76	51	127	74	64	138	232	184	416	72	64	136	75	49	124	147	113	260	40	32	72	58	21	79	98	53	151
Bagmati	Kavrepalanchok	Banepa Municipality	100	145	245	118	104	222	101	116	217	98	100	198	110	109	219	527	574	1101	94	81	175	131	106	237	96	105	201	321	292	613	111	93	204	100	82	182	211	175	386	162	135	297	139	72	211	301	207	508
Bagmati	Kavrepalanchok	Bethanchowk Rural Municipality	110	114	224	110	110	220	103	95	198	112	110	222	102	89	191	537	518	1055	98	99	197	76	83	159	110	100	210	284	282	566	107	75	182	78	84	162	185	159	344	41	36	77	40	13	53	81	49	130
Bagmati	Kavrepalanchok	Bhumlu Rural Municipality	85	89	174	95	72	167	68	76	144	64	74	138	67	80	147	379	391	770	60	62	122	65	62	127	75	66	141	200	190	390	57	48	105	64	57	121	121	105	226	58	33	91	35	42	77	93	75	168
Bagmati	Kavrepalanchok	Chaurideurali Rural Municipality	39	62	101	61	38	99	51	56	107	47	55	102	50	54	104	248	265	513	60	44	104	65	57	122	73	85	158	198	186	384	91	85	176	77	77	154	168	162	330	59	52	111	73	56	129	132	108	240
Bagmati	Kavrepalanchok	Dhulikhel Municipality	114	123	237	100	85	185	107	118	225	97	84	181	98	114	212	516	524	1040	90	111	201	84	95	179	109	86	195	283	292	575	128	118	246	127	86	213	255	204	459	72	29	101	66	45	111	138	74	212
Bagmati	Kavrepalanchok	Khankhola Rural Municipality	238	248	486	216	198	414	214	178	392	166	151	317	190	155	345	1024	930	1954	180	182	362	183	174	357	180	159	339	543	515	1058	158	102	260	124	119	243	282	221	503	22	13	35	13	8	21	35	21	56
Bagmati	Kavrepalanchok	Mahabharat Rural Municipality	307	292	599	219	213	432	199	183	382	207	198	405	219	188	407	1151	1074	2225	205	243	448	233	206	439	214	180	394	652	629	1281	193	182	375	146	125	271	339	307	646	107	83	190	83	47	130	190	130	320
Bagmati	Kavrepalanchok	Mandandeupur Municipality	141	172	313	138	146	284	149	159	308	144	141	285	134	141	275	706	759	1465	138	137	275	102	112	214	105	111	216	345	360	705	137	109	246	153	83	236	290	192	482	86	43	129	104	53	157	190	96	286
Bagmati	Kavrepalanchok	Namobuddha Municipality	191	196	387	188	168	356	154	135	289	126	152	278	155	124	279	814	775	1589	132	142	274	129	135	264	134	124	258	395	401	796	109	110	219	120	79	199	229	189	418	87	57	144	82	52	134	169	109	278
Bagmati	Kavrepalanchok	Panauti Municipality	154	162	316	123	134	257	114	135	249	124	124	248	136	148	284	651	703	1354	151	136	287	139	127	266	140	134	274	430	397	827	134	112	246	138	99	237	272	211	483	88	56	144	87	61	148	175	117	292
Bagmati	Kavrepalanchok	Panchkhal Municipality	173	178	351	127	170	297	157	155	312	157	139	296	143	142	285	757	784	1541	145	147	292	144	155	299	166	146	312	455	448	903	159	141	300	150	145	295	309	286	595	110	92	202	109	55	164	219	147	366
Bagmati	Kavrepalanchok	Roshi Rural Municipality	241	228	469	196	196	392	220	171	391	204	173	377	202	173	375	1063	941	2004	231	180	411	233	170	403	251	191	442	715	541	1256	276	215	491	245	196	441	521	411	932	123	76	199	99	59	158	222	135	357
Bagmati	Kavrepalanchok	Temal Rural Municipality	132	153	285	110	129	239	120	125	245	102	97	199	110	127	237	574	631	1205	110	98	208	114	117	231	145	120	265	369	335	704	139	127	266	151	115	266	290	242	532	77	51	128	91	56	147	168	107	275
Bagmati	Lalitpur	Bagmati Rural Municipality	138	123	261	112	139	251	134	144	278	109	134	243	137	173	310	630	713	1343	142	108	250	154	127	291	137	110	247	433	355	788	133	100	233	116	92	208	249	192	441	81	59	140	59	27	86	140	86	226
Bagmati	Lalitpur	Godawari Municipality	261	266	527	233	271	504	250	269	519	262	242	504	274	234	508	1280	1282	2562	231	257	488	265	263	528	269	255	524	765	775	1540	301	253	554	273	220	493	574	473	1047	324	259	583	290	208	498	614	467	1081
Bagmati	Lalitpur	Konjyosom Rural Municipality	103	84	187	90	90	180	87	62	149	87	72	159	83	103	186	450	411	861	91	69	160	88	79	167	76	71	147	255	219	474	109	76	185	81	67	148	190	143	333	52	25	77	45	27	72	97	52	149
Bagmati	Lalitpur	Lalitpur Sub Metropolitan City	266	265	531	322	317	639	332	279	611	306	357	663	375	349	724	1601	1567	3168	416	410	826	419	407	826	490	428	918	1325	1245	2570	458	415	873	413	380	793	871	795	1666	550	508	1058	443	425	868	993	933	1926
Bagmati	Lalitpur	Mahalaxmi Municipality	156	160	316	146	168	314	141	160	301	159	143	302	157	187	344	759	818	1577	150	146	296	172	179	351	169	178	347	491	503	994	164	157	321	154	103	257	318	260	578	107	114	221	89	73	162	196	187	383
Bagmati	Lalitpur	Mahankal Rural Municipality	68	67	135	63	77	140	54	55	109	46	47	93	58	46	104	289	292	581	51	61	112	61	59	120	55	55	110	167	175	342	56	35	91	38	29	67	94	64	158	25	16	41	10	6	16	35	22	57
Bagmati	Bhaktapur	Bhaktapur Municipality	385	415	800	207	192	399	212	209	421	219	226	445	194	218	412	1217	1260	2477	233	225	458	250	237	487	316	278	594	799	740	1539	353	307	660	325	252	577	678	559	1237	549	487	1036	378	380	758	927	867	1794
Bagmati	Bhaktapur	Changunarayan Municipality	186	184	370	175	148	323	168	162	330	177	163	340	140	166	306	846	823	1669	155	143	298	143	129	272	132	120	252	430	392	822	156	124	280	105	103	208	261	227	488	42	28	70	51	29	80	93	57	150
Bagmati	Bhaktapur	Madhyapur Thimi Municipality	108	128	236	107	121	228	106	107	213	107	107	214	89	133	222	517	596	1113	127	106	233	127	99	226	131	126	257	385	331	716	159	85	244	77	74	151	236	159	395	140	120	260	107	81	188	247	201	448
Bagmati	Bhaktapur	Suryabinayak Municipality	141	151	292	127	140	267	107	132	239	107	119	226	132	126	258	614	668	1282	119	114	233	110	94	204	107	84	191	336	292	628	85	91	176	78	63	141	163	154	317	54	44	98	48	28	76	102	72	174
Bagmati	Kathmandu	Budhanilkantha Municipality	156	190	346	164	221	385	172	209	381	176	196	372	188	172	360	856	988	1844	171	174	345	176	193	369	219	180	399	566	547	1113	194	207	401	187	185	372	381	392	773	277	234	511	190	159	349	467	393	860
Bagmati	Kathmandu	Chandragiri Municipality	280	283	563	214	220	434	249	253	502	242	213	455	223	258	481	1208	1227	2435	250	229	479	287	256	543	259	226	485	796	711	1507	263	237	500	260	177	437	523	414	937	154	158	312	71	71	142	225	229	454
Bagmati	Kathmandu	Dakshinkali Municipality	90	80	170	82	106	188	96	158	254	100	135	235	112	120	232	480	599	1079	115	136	251	91	116	207	108	124	232	314	376	690	117	94	211	102	100	202	219	194	413	67	79	146	75	52	127	142	131	273
Bagmati	Kathmandu	Gokarneshwor Municipality	157	164	321	179	173	352	201	184	385	199	213	412	211	191	402	947	925	1872	204	215	419	253	227	480	223	173	396	680	615	1295	244	170	414	195	148	343	439	318	757	289	217	506	194	158	352	483	375	858
Bagmati	Kathmandu	Municipality	178	167	345	180	156	336	189	171	360	179	160	339	183	180	363	909	834	1743	158	160	318	181	176	357	196	146	342	535	482	1017	164	147	311	141	119	260	305	266	571	202	122	324	138	106	244	340	228	568
Bagmati	Kathmandu	Kathmandu Metropolitan City	518	507	1025	506	529	1035	626	569	1195	654	614	1268	683	701	1384	2987	2920	5907	797	746	1543	866	828	1694	1041	962	2003	2704	2536	5240	1043	968	2011	1164	1166	2330	2207	2134	4341	1523	1353	2876	1181	1046	2227	2704	2399	5103
Bagmati	Kathmandu	Kirtipur Municipality	64	76	140	70	73	143	69	94	163	88	84	172	85	97	182	376	424	800	89	94	183	88	94	182	91	98	189	268	286	554	113	100	213	108	109	217	221	209	430	70	95	165	66	78	144	136	173	309
Bagmati	Kathmandu	Nagarjun Municipality	119	126	245	159	165	324	117	164	281	133	145	278	159	153	312	687	753	1440	148	156	304	147	141	288	173	142	315	468	439	907	157	136	293	140	101	241	297	237	534	67	40	107	32	36	68	99	76	175
Bagmati	Kathmandu	Shankharapur Municipality	160	145	305	115	110	225	126	106	232	107	114	221	110	102	212	618	577	1195	107	123	230	121	107	228	112	117	229	340	347	687	107	81	188	121	81	202	228	162	390	98	82	180	81	48	129	179	130	309
Bagmati	Kathmandu	Tarakeshwor Municipality	196	208	404	189	214	403	219	220	439	202	225	427	235	256	491	1041	1123	2164	241	260	501	224	254	478	234	263	497	699	777	1476	273	263	536	229	204	433	502	467	969	296	262	558	305	261	566	601	523	1124
Bagmati	Kathmandu	Tokha Municipality	88	104	192	117	105	222	119	133	252	97	112	209	147	112	259	568	566	1134	137	129	266	148	126	274	176	139	315	461	394	855	174	130	304	174	156	330	348	286	634	305	259	564	186	150	336	491	409	900
Bagmati	Nuwakot	Belkotgadhi Municipality	227	232	459	249	197	446	232	217	449	193	237	430	200	195	395	1101	1078	2179	228	190	418	216	206	422	253	223	476	697	619	1316	233	208	441	208	144	352	441	352	793	132	68	200	108	77	185	240	145	385
Bagmati	Nuwakot	Bidur Municipality	229	196	425	270	232	502	217	233	450	245	229	474	251	208	459	1212	1098	2310	247	216	463	259	238	497	257	233	490	763	687	1450	222	224	446	207	163	370	429	387	816	236	175	411	196	177	373	432	352	784
Bagmati	Nuwakot	Dupcheshwar Rural Municipality	348	395	743	349	285	634	292	310	602	275	292	567	241	235	476	1505	1517	3022	242	198	440	224	198	422	189	169	358	655	565	1220	156	151	307	141	123	264	297	274	571	45	48	93	52	32	84	97	80	177
Bagmati	Nuwakot	Kakani Rural Municipality	267	299	566	255	220	475	233	208	441	220	189	409	200	209	409	1175	1125	2300	206	174	380	206	169	375	203	175	378	615	518	1133	175	105	280	170	113	283	345	218	563	135	55	190	67	53	120	202	108	310
Bagmati	Nuwakot	Kispang Rural Municipality	100	96	196	98	90	188	93	70	163	68	62	130	72	64	136	431	382	813	97	68	165	95	74	169	110	100	210	302	242	544	97	105	202	123	90	213	220	195	415	69	57	126	42	44	86	111	101	212
Bagmati	Nuwakot	Likhu Rural Municipality	82	80	162	85	64	149	83	77	160	85	66	151	76	69	145	411	356	767	89	65	154	78	77	155	88	74	162	255	216	471	62	60	122	69	40	109	131	100	231	76	40	116	50	30	80	126	70	196
Bagmati	Nuwakot	Myagang Rural Municipality	99	106	205	92	112	204	111	101	212	102	100	202	117	102	219	521	521	1042	131	105	236	121	106	227	102	105	207	354	316	670	121	101	222	117	85	202	238	186	424	64	57	121	78	60	138	142	117	259
Bagmati	Nuwakot	Panchakanya Rural Municipality	72	68	140	89	104	193	86	72	158	104	96	200	86	68	154	437	408	845	84	63	147	57	73	130	56	65	121	197	201	398	57	68	125	59	50	109	116	118	234	24	13	37	20	15	35	44	28	72
Bagmati	Nuwakot	Shivapuri Rural Municipality	202	174	376	156	135	291	153	120	273	144	132	276	148	154	302	803	715	1518	136	139	275	132	144	276	129	126	255	397	409	806	117	98	215	120	69	189	237	167	404	78	46	124	101	37	138	179	83	262
Bagmati	Nuwakot	Suryagadhi Rural Municipality	150	156	306	155	139	294	167	134	301	124	138	262	150	111	261	746	678	1424	128	98	226	133	113	246	122	105	227	383	316	699	124	85	209	83	72	155	207	157	364	65	35	100	40	22	62	105	57	162
Bagmati	Nuwakot	Tadi Rural Municipality	203	213	416	201	195	396	193	165	358	183	132	315	156	140	296	936	845	1781	140	124	264	134	115	249	119	101	220	393	340	733	103	103	206	93	74	167	196	177	373	55	33	88	60	49	109	115	82	197
Bagmati	Nuwakot	Tarkeshwar Rural Municipality	105	108	213	99	115	214	104	117	221	78	65	143	79	67	146	465	472	937	75	72	147	92	89	181	100	84	184	267	245	512	77	73	150	76	56	132	153	129	282	40	27	67	41	14	55	81	41	122
Bagmati	Rasuwa	Municipality	108	89	197	115	96	211	72	99	171	81	60	141	69	61	130	445	405	850	42	37	79	42	44	86	36	39	75	120	120	240	31	38	69	27	17	44	58	55	113	8	4	12	6	5	11	14	9	23
Bagmati	Rasuwa	Gosaikunda Rural Municipality	69	69	138	54	56	110	73	31	104	35	34	69	35	42	77	266	232	498	34	43	77	36	38	74	45	38	83	115	119	234	58	55	113	54	45	99	112	100	212	78	32	110	46	39	85	124	71	195
Bagmati	Rasuwa	Kalika Rural Municipality	74	88	162	71	82	153	64	62	126	57	67	124	85	75	160	351	374	725	50	64	114	80	64	144	58	56	114	188	184	372	98	56	154	75	64	139	173	120	293	83	57	140	66	54	120	149	111	260
Bagmati	Rasuwa	Naukunda Rural Municipality	172	193	365	165	142	307	139	143	282	160	136	296	139	118	257	775	732	1507	138	124	262	128	112	240	131	85	216	397	321	718	120	87	207	96	86	182	216	173	389	27	27	54	41	31	72	68	58	126
Bagmati	Rasuwa	Uttargaya Rural Municipality	86	57	143	52	49	101	46	38	84	50	45	95	27	41	68	261	230	491	33	38	71	36	33	69	34	35	69	103	106	209	42	41	83	53	44	97	95	85	180	23	19	42	24	29	53	47	48	95
Bagmati	Dhading	Municipality	409	386	795	352	363	715	318	362	680	292	289	581	244	263	507	1615	1663	3278	215	189	404	178	201	379	176	148	324	569	538	1107	185	161	346	156	116	272	341	277	618	105	84	189	106	68	174	211	152	363
Bagmati	Dhading	Dhunibesi Municipality	124	145	269	94	96	190	109	94	203	101	85	186	96	94	190	524	514	1038	78	73	151	66	65	131	97	72	169	241	210	451	106	70	176	115	77	192	221	147	368	67	45	112	60	45	105	127	90	217
Bagmati	Dhading	Gajuri Rural Municipality	238	260	498	223	235	458	210	217	427	210	204	414	220	202	422	1101	1118	2219	159	183	342	199	118	317	137	138	275	495	439	934	140	117	257	113	83	196	253	200	453	82	45	127	91	49	140	173	94	267
Bagmati	Dhading	Galchi Rural Municipality	122	109	231	126	126	252	105	113	218	111	128	239	125	108	233	589	584	1173	97	105	202	105	106	211	114	93	207	316	304	620	104	82	186	102	58	160	206	140	346	51	31	82	37	25	62	88	56	144
Bagmati	Dhading	Gangjamuna Rural Municipality	119	143	262	140	114	254	118	134	252	110	112	222	124	133	257	611	636	1247	127	128	255	114	126	240	123	131	254	364	385	749	111	151	262	130	105	235	241	256	497	63	37	100	32	33	65	95	70	165
Bagmati	Dhading	Jwalamukhi Rural Municipality	85	113	198	96	123	219	102	101	203	106	113	219	93	107	200	482	557	1039	105	89	194	101	122	223	125	107	232	331	318	649	122	128	250	169	138	307	291	266	557	39	52	91	42	35	77	81	87	168
Bagmati	Dhading	Khaniyabash Rural Municipality	106	111	217	98	110	208	100	96	196	102	109	211	118	105	223	524	531	1055	110	117	227	127	119	246	136	128	264	373	364	737	144	134	278	146	134	280	290	268	558	61	61	122	45	40	85	106	101	207
Bagmati	Dhading	Municipality	58	74	132	54	69	123	50	69	119	69	60	129	61	52	113	292	324	616	56	63	119	82	76	158	82	74	156	220	213	433	68	89	157	74	78	152	142	167	309	40	42	82	55	40	95	95	82	177
Bagmati	Dhading	Nilkantha Municipality	373	363	736	305	347	652	351	307	658	332	342	674	348	330	678	1709	1689	3398	354	336	690	373	355	728	328	329	657	1055	1020	2075	371	386	757	414	331	745	785	717	1502	321	237	558	311	183	494	632	420	1052
Bagmati	Dhading	Rubi Valley Rural Municipality	100	143	243	119	111	230	126	101	227	107	95	202	91	114	205	543	564	1107	63	82	145	88	84	172	67	87	154	218	253	471	58	75	133	70	71	141	128	146	274	37	42	79	23	28	51	60	70	130
Bagmati	Dhading	Siddhalek Rural Municipality	115	137	252	105	99	204	103	107	210	112	97	209	106	125	231	541	565	1106	127	115	242	113	132	245	115	158	273	355	405	760	149	116	265	156	136	292	305	252	557	61	62	123	52	43	95	113	105	218
Bagmati	Dhading	Thakre Rural Municipality	255	262	517	198	226	424	196	197	393	198	222	420	189	226	415	1036	1133	2169	221	194	415	206	242	448	204	188	392	631	624	1255	235	186	421	174	175	349	409	361	770	130	84	214	121	82	203	251	166	417
Bagmati	Dhading	Tripura sundari Rural Municipality	84	106	190	83	95	178	75	86	161	78	100	178	65	92	157	385	479	864	79	94	173	99	90	189	97	103	200	275	287	562	104	92	196	107	80	187	211	172	383	82	69	151	63	53	116	145	122	267
Bagmati	Makwanpur	Bagmati Rural Municipality	451	447	898	358	428	786	371	416	787	375	352	727	354	357	711	1909	2000	3909	325	285	610	294	258	552	322	238	560	941	781	1722	266	211	477	226	169	395	492	380	872	97	77	174	91	74	165	188	151	339
Bagmati	Makwanpur	Bakaiya Rural Municipality	658	652	1310	587	626	1213	555	570	1125	547	487	1034	478	458	936	2825	2793	5618	426	365	791	414	391	805	366	331	697	1206	1087	2293	294	257	551	232	173	405	526	430	956	140	107	247	121	69	190	261	176	437
Bagmati	Makwanpur	Bhimphedi Rural Municipality

Total Number of Janajati students in community schools

Province Name	District	Local Level Name	G1			G2			G3			G4			G5			G1-5			G6			G7			G8			G6-8			G9			G10			G9-10			G11			G12			G11-12		
			Girls	Boys	Total	Girls	Boys	Total	Girls	Boys	Total	Girls	Boys	Total	Girls	Boys	Total	Girls	Boys	Total	Girls	Boys	Total	Girls	Boys	Total	Girls	Boys	Total	Girls	Boys	Total	Girls	Boys	Total	Girls	Boys	Total	Girls	Boys	Total	Girls	Boys	Total	Girls	Boys	Total	Girls	Boys	Total
Bagmati	Makwanpur	Thaha Municipality	249	279	528	251	263	514	236	237	473	252	222	474	293	250	543	1281	1251	2532	233	241	474	243	254	497	243	195	438	719	690	1409	219	179	398	210	139	349	429	318	747	196	127	323	151	76	227	347	203	550
Bagmati	Chitwan	Bharatpur Metropolitan City	724	733	1457	621	669	1290	622	703	1325	662	702	1364	716	691	1407	3345	3498	6843	726	732	1458	785	731	1516	799	765	1564	2310	2228	4538	858	744	1602	840	741	1581	1698	1485	3183	673	535	1208	606	452	1058	1279	987	2266
Bagmati	Chitwan	Municipality	305	346	651	265	341	606	298	295	593	259	242	501	251	233	484	1378	1457	2835	239	227	466	188	198	386	208	181	389	635	606	1241	186	137	323	185	138	323	371	275	646	143	112	255	86	71	157	229	183	412
Bagmati	Chitwan	Kalika Municipality	341	352	693	309	340	649	308	305	613	268	254	522	272	270	542	1498	1521	3019	284	245	529	247	200	447	226	213	439	757	658	1415	215	181	396	222	161	383	437	342	779	223	137	360	129	115	244	352	252	604
Bagmati	Chitwan	Khairahani Municipality	267	283	550	200	189	389	165	173	338	157	175	332	181	141	322	970	961	1931	130	148	278	136	152	288	147	148	295	413	448	861	151	142	293	173	122	295	324	264	588	67	22	89	65	26	91	132	48	180
Bagmati	Chitwan	Madi Municipality	251	224	475	200	202	402	162	200	362	187	140	327	180	174	354	980	940	1920	141	141	282	178	123	301	131	129	260	450	393	843	159	129	288	150	137	287	309	266	575	75	58	133	55	41	96	130	99	229
Bagmati	Chitwan	Rapti Municipality	450	487	937	417	454	871	422	417	839	340	362	702	347	367	714	1976	2087	4063	298	279	577	298	274	572	252	259	511	848	812	1660	295	227	522	258	196	454	553	423	976	141	76	217	161	92	253	302	168	470
Bagmati	Chitwan	Ratnangar Municipality	155	222	377	196	212	408	207	209	416	198	193	391	210	196	406	966	1032	1998	193	178	371	182	178	360	182	157	339	557	513	1070	204	183	387	227	175	402	431	358	789	249	213	462	203	196	399	452	409	861
Gandaki	Gorkha	Aarughat Rural Municipality	169	163	332	158	131	289	152	158	310	134	168	302	171	144	315	784	764	1548	157	174	331	187	155	342	167	148	315	511	477	988	180	165	345	138	125	263	318	290	608	91	81	172	101	77	178	192	158	350
Gandaki	Gorkha	Ajirkot Rural Municipality	75	71	146	74	69	143	90	71	161	64	73	137	99	75	174	402	359	761	73	68	141	86	99	185	94	86	180	253	253	506	90	82	172	89	97	186	179	179	358	36	40	76	28	33	61	64	73	137
Gandaki	Gorkha	Barpak Sulikot Rural Municipality	129	158	287	145	149	294	146	147	293	157	171	328	172	165	337	749	790	1539	197	172	369	180	186	366	169	147	316	546	505	1051	164	138	302	161	179	340	325	317	642	58	48	106	83	60	143	141	108	249
Gandaki	Gorkha	Municipality	58	58	116	52	70	122	55	61	116	55	46	101	50	61	111	270	296	566	60	67	127	72	61	133	70	69	139	202	197	399	66	65	131	74	77	151	140	142	282	32	28	60	47	29	76	79	57	136
Gandaki	Gorkha	Chumanuwari Rural Municipality	94	107	201	88	115	203	82	92	174	72	44	116	73	63	136	409	421	830	50	50	100	56	38	94	36	33	69	142	121	263	35	31	66	39	37	76	74	68	142	0	0	0	0	0	0	0	0	0
Gandaki	Gorkha	Dharche Rural Municipality	221	209	430	195	156	351	177	154	331	158	175	333	191	172	363	942	866	1808	188	164	352	177	166	343	168	149	317	533	479	1012	132	125	257	118	102	220	250	227	477	19	12	31	17	13	30	36	25	61
Gandaki	Gorkha	Gandaki Rural Municipality	143	141	284	142	133	275	129	158	287	128	137	265	152	150	302	694	719	1413	157	143	300	144	121	265	144	114	258	445	378	823	125	131	256	119	102	221	244	233	477	81	43	124	54	38	92	135	81	216
Gandaki	Gorkha	Gorkha Municipality	127	92	219	110	90	200	100	95	195	117	115	232	151	101	252	605	493	1098	135	165	300	123	140	263	169	146	315	427	451	878	212	176	388	194	191	385	406	367	773	256	187	443	223	180	403	479	367	846
Gandaki	Gorkha	Palungtar Municipality	95	112	207	123	106	229	115	129	244	131	120	251	167	121	288	631	588	1219	139	173	312	169	147	316	177	160	337	485	480	965	184	140	324	152	137	289	336	277	613	134	101	235	59	58	117	193	159	352
Gandaki	Gorkha	Sahid Lakhan Rural Municipality	116	125	241	103	108	211	95	104	199	99	97	196	104	99	203	517	533	1050	95	121	216	77	76	153	97	91	188	269	288	557	90	84	174	134	116	250	224	200	424	44	44	88	73	42	115	117	86	203
Gandaki	Gorkha	Siranchowk Rural Municipality	87	85	172	86	65	151	72	85	157	79	70	149	72	80	152	396	385	781	87	62	149	70	69	139	89	68	157	246	199	445	77	90	167	114	83	197	191	173	364	36	54	90	38	33	71	74	87	161
Gandaki	Lamjung	Besishahar Municipality	70	71	141	56	63	119	64	62	126	71	54	125	65	72	137	326	322	648	71	64	135	81	84	165	99	94	193	251	242	493	114	106	220	126	94	220	240	200	440	133	133	266	118	84	202	251	217	468
Gandaki	Lamjung	Dordi Rural Municipality	100	129	229	103	86	189	99	87	186	107	94	201	103	105	208	512	501	1013	100	115	215	132	110	242	117	99	216	349	324	673	101	66	167	100	88	188	201	154	355	16	10	26	15	13	28	31	23	54
Gandaki	Lamjung	Dudhpokhari Rural Municipality	73	68	141	66	52	118	74	58	132	67	54	121	56	60	116	336	292	628	60	46	106	55	38	93	62	48	110	177	132	309	63	44	107	59	51	110	122	95	217	7	4	11	1	2	3	8	6	14
Gandaki	Lamjung	Kwholasothar Rural Municipality	41	51	92	43	35	78	47	41	88	39	38	77	42	53	95	212	218	430	58	50	108	75	58	133	61	47	108	194	155	349	67	43	110	53	56	109	120	99	219	12	9	21	6	6	12	18	15	33
Gandaki	Lamjung	Madhya Nepal Municipality	53	50	103	54	51	105	51	40	91	47	41	88	60	63	123	265	245	510	61	48	109	63	74	137	59	79	138	183	201	384	74	81	155	75	88	163	149	169	318	48	59	107	42	45	87	90	104	194
Gandaki	Lamjung	Marsyangdi Rural Municipality	66	79	145	68	65	133	87	82	169	91	79	170	85	86	171	397	391	788	88	97	185	92	72	164	103	90	193	283	259	542	85	96	181	95	56	151	180	152	332	19	16	35	16	20	36	35	36	71
Gandaki	Lamjung	Rainas Municipality	59	60	119	32	57	89	46	47	93	54	46	100	57	48	105	248	258	506	65	57	122	74	67	141	71	92	163	210	216	426	97	92	189	76	57	133	173	149	322	49	56	105	46	29	75	95	85	180
Gandaki	Lamjung	Sundarbazar Municipality	66	63	129	74	66	140	52	74	126	71	63	134	57	63	120	320	329	649	71	89	160	88	81	169	99	95	194	258	265	523	117	105	222	107	120	227	224	225	449	55	34	89	101	82	183	156	116	272
Gandaki	Tanahu	Municipality	106	113	219	108	122	230	107	103	210	114	111	225	122	116	238	557	565	1122	121	100	221	140	126	266	143	137	280	404	363	767	167	116	283	126	102	228	293	218	511	136	92	228	106	78	184	242	170	412
Gandaki	Tanahu	Bandipur Rural Municipality	84	79	163	76	88	164	77	84	161	72	59	131	82	73	155	391	383	774	66	55	121	73	77	150	90	92	182	229	224	453	75	94	169	90	67	157	165	161	326	77	69	146	61	43	104	138	112	250
Gandaki	Tanahu	Bhanu Municipality	123	116	239	111	100	211	102	97	199	107	106	213	115	106	221	558	525	1083	112	125	237	107	102	209	125	118	243	344	345	689	151	131	282	139	128	267	290	259	549	73	64	137	70	77	147	143	141	284
Gandaki	Tanahu	Bhimad Municipality	138	126	264	106	126	232	95	100	195	118	111	229	119	107	226	576	570	1146	130	98	228	116	120	236	147	139	286	393	357	750	160	114	274	142	138	280	302	252	554	131	106	237	120	116	236	251	222	473
Gandaki	Tanahu	Byas Municipality	179	190	369	184	201	385	195	208	403	206	190	396	211	190	401	975	979	1954	238	246	484	261	221	482	290	247	537	789	714	1503	314	287	601	299	268	567	613	555	1168	282	303	585	336	301	637	618	604	1222
Gandaki	Tanahu	Devghat Rural Municipality	134	152	286	106	118	224	102	130	232	131	116	247	101	120	221	574	636	1210	134	135	269	132	115	247	133	108	241	399	358	757	126	121	247	79	83	162	205	204	409	50	40	90	31	35	66	81	75	156
Gandaki	Tanahu	Ghiring Rural Municipality	123	133	256	79	91	170	77	103	180	94	93	187	86	89	175	459	509	968	103	99	202	110	91	201	98	96	194	311	286	597	114	100	214	120	78	198	234	178	412	88	45	133	68	40	108	156	85	241
Gandaki	Tanahu	Myagde Rural Municipality	81	75	156	62	77	139	86	81	167	84	60	144	71	55	126	384	348	732	59	64	123	63	75	138	93	89	182	215	228	443	71	85	156	89	78	167	160	163	323	34	18	52	29	17	46	63	35	98
Gandaki	Tanahu	Rishing Rural Municipality	171	162	333	135	141	276	153	117	270	131	124	255	152	142	294	742	686	1428	138	164	302	164	137	301	192	163	355	494	464	958	156	143	299	175	134	309	331	277	608	50	8	58	53	22	75	103	30	133
Gandaki	Tanahu	Shuklagandaki Municipality	145	158	303	131	119	250	124	117	241	150	133	283	140	140	280	690	667	1357	154	142	296	174	144	318	180	172	352	508	458	966	197	182	379	200	159	359	397	341	738	241	187	428	219	142	361	460	329	789
Gandaki	Syangja	Aandhikhola Rural Municipality	10	9	19	6	5	11	12	9	21	6	8	14	7	8	15	41	39	80	5	8	13	8	10	18	6	9	15	19	27	46	15	11	26	15	9	24	30	20	50	7	10	17	3	8	11	10	18	28
Gandaki	Syangja	Arjunchaupari Rural Municipality	22	15	37	12	12	24	13	10	23	11	5	16	10	11	21	68	53	121	14	10	24	21	18	39	14	16	30	49	44	93	7	21	28	15	18	33	22	39	61	3	10	13	17	12	29	20	22	42
Gandaki	Syangja	Bhirkot Municipality	55	63	118	60	52	112	60	51	111	39	52	91	53	60	113	267	278	545	61	55	116	63	48	111	61	76	137	185	179	364	62	65	127	83	63	146	145	128	273	21	42	63	31	28	59	52	70	122
Gandaki	Syangja	Biruwa Rural Municipality	61	52	113	54	72	126	59	70	129	61	58	119	49	67	116	284	319	603	65	57	122	77	76	153	74	86	160	216	219	435	73	82	155	80	66	146	153	148	301	68	61	129	57	64	121	125	125	250
Gandaki	Syangja	Chapakot Municipality	78	105	183	72	86	158	76	85	161	70	83	153	75	57	132	371	416	787	80	62	142	92	69	161	100	110	210	272	241	513	110	93	203	72	88	160	182	181	363	84	71	155	76	66	142	160	137	297
Gandaki	Syangja	Galyang Municipality	143	131	274	111	96	207	93	104	197	95	103	198	89	82	171	531	516	1047	100	80	180	83	76	159	104	96	200	287	252	539	98	82	180	119	87	206	217	169	386	94	71	165	92	72	164	186	143	329
Gandaki	Syangja	Harinas Rural Municipality	63	68	131	66	59	125	62	50	112	69	56	125	72	60	132	332	293	625	67	53	120	81	72	153	68	72	140	216	197	413	95	84	179	78	89	167	173	173	346	79	55	134	49	44	93	128	99	227
Gandaki	Syangja	Kaligandagi Rural Municipality	68	71	139	53	55	108	75	63	138	51	68	119	66	73	139	313	330	643	48	62	110	55	70	125	87	81	168	190	213	403	82	97	179	72	94	166	154	191	345	94	70	164	100	93	193	194	163	357
Gandaki	Syangja	Phedikhola Rural Municipality	18	4	22	10	7	17	9	13	22	9	14	23	8	12	20	54	50	104	12	10	22	5	10	15	10	15	25	27	35	62	13	21	34	10	15	25	23	36	59	9	16	25	14	13	27	23	29	52
Gandaki	Syangja	Putalibazar Municipality	63	72	135	53	44	97	52	47	99	47	49	96	58	58	116	273	270	543	48	50	98	47	52	99	73	56	129	168	158	326	68	79	147	90	72	162	158	151	309	82	88	170	84	54	138	166	142	308
Gandaki	Syangja	Waling Municipality	113	121	234	126	94	220	114	106	220	78	101	179	100	95	195	531	517	1048	112	88	200	107	121	228	120	92	212	339	301	640	103	92	195	123	115	238	226	207	433	127	119	246	117	106	223	244	225	469
Gandaki	Kaski	Annapurna Rural Municipality	42	48	90	31	35	66	30	31	61	34	37	71	35	35	70	172	186	358	38	39	77	35	40	75	44	44	88	117	123	240	42	34	76	36	41	77	78	75	153	24	21	45	12	19	31	36	40	76
Gandaki	Kaski	Municipality	39	45	84	32	45	77	42	53	95	51	36	87	44	41	85	208	220	428	42	67	109	46	63	109	62	62	124	150	192	342	54	70	124	49	41	90	103	111	214	30	36	66	21	28	49	51	64	115
Gandaki	Kaski	Madi Rural Municipality	50	43	93	30	49	79	41	45	86	35	39	74	42	40	82	198	216	414	42	54	96	42	53	95	45	54	99	129	161	290	43	39	82	56	36	92	99	75	174	10	21	31	13	24	37	23	45	68
Gandaki	Kaski	Pokhara Metropolitan City	367	461	828	437	494	931	442	473	915	464	461	925	568	598	1166	2278	2487	4765	574	534	1108	589	569	1158	656	620	1276	1819	1723	3542	682	606	1288	671	547	1218	1353	1153	2506	1028	984	2012	977	908	1885	2005	1892	3897
Gandaki	Kaski	Rupa Rural Municipality	34	39	73	23	35	58	30	29	59	31	19	50	33	27	60	151	149	300	30	23	53	32	20	52	41	29	70	103	72	175	41	29	70	25	24	49	66	53	119	21	18	39	19	19	38	40	37	77
Gandaki	Manang	Chame Rural Municipality	12	11	23	10	7	17	3	12	15	8	8	16	10	11	21	43	49	92	11	7	18	14	9	23	10	11	21	35	27	62	13	6	19	3	6	9	16	12	28	10	4	14	14	3	17	24	7	31
Gandaki	Manang	Municipality	8	12	20	6	5	11	4	4	8	1	5	6	4	4	8	23	30	53	3	2	5	2	5	7	0	0	0	5	7	12	3	1	4	1	2	3	4	3	7	0	0	0	0	0	0	0	0	0
Gandaki	Manang	Narpa Bhumi Rural Municipality	2	5	7	3	3	6	0	6	6	3	3	6	2	5	7	10	22	32	0	0	0	0	0	0	0	0	0	0	0	0	0	0	0	0	0	0	0	0	0	0	0	0	0	0	0	0	0	0
Gandaki	Manang	Narso Rural Municipality	9	8	17	15	11	26	11	9	20	6	12	18	10	8	18	51	48	99	0	5	5	12	9	21	11	7	18	23	21	44	15	6	21	9	10	19	24	16	40	6	2	8	8	10	18	14	12	26
Gandaki	Mustang	Municipality	18	17	35	24	20	44	21	25	46	17	25	42	17	29	46	97	116	213	13	25	38	14	18	32	9	20	29	36	63	99	8	13	21	2	3	5	10	16	26	0	0	0	0	0	0	0	0	0
Gandaki	Mustang	Gharapjhong Rural Municipality	16	16	32	16	10	26	13	9	22	12	18	30	13	18	31	70	71	141	16	10	26	17	21	38	9	11	20	42	42	84	14	19	33	16	15	31	30	34	64	18	10	28	9	7	16	27	17	44
Gandaki	Mustang	Municipality	21	33	54	23	16	39	21	18	39	21	8	29	19	12	31	105	87	192	9	13	22	9	11	20	8	11	19	26	35	61	0	0	0	0	0	0	0	0	0	0	0	0	0	0	0	0	0	0
Gandaki	Mustang	Lomanthang Rural Municipality	25	44	69	5	18	23	9	21	30	9	20	29	6	16	22	54	119	173	5	20	25	4	11	15	10	13	23	19	44	63	7	17	24	7	3	10	14	20	34	0	0	0	0	0	0	0	0	0
Gandaki	Mustang	Thasang Rural Municipality	25	37	62	18	24	42	12	25	37	17	23	40	13	33	46	85	142	227	21	36	57	16	32	48	9	44	53	46	112	158	18	33	51	11	29	40	29	62	91	17	14	31	11	13	24	28	27	55
Gandaki	Myagdi	Annapurna Rural Municipality	63	49	112	59	45	104	50	59	109	47	53	100	56	68	124	275	274	549	67	51	118	61	68	129	59	46	105	187	165	352	77	39	116	92	94	186	169	133	302	42	46	88	27	22	49	69	68	137
Gandaki	Myagdi	Beni Municipality	53	61	114	64	57	121	47	51	98	67	57	124	59	71	130	290	297	587	79	55	134	58	85	143	76	77	153	213	217	430	103	63	166	92	58	150	195	121	316	137	84	221	133	103	236	270	187	457
Gandaki	Myagdi	Dhawalagiri Rural Municipality	62	57	119	70	66	136	59	56	115	54	58	112	56	78	134	301	315	616	67	65	132	72	94	166	73	84	157	212	243	455	91	75	166	89	59	148	180	134	314	8	4	12	22	18	40	30	22	52
Gandaki	Myagdi	Malika Rural Municipality	101	105	206	97	93	190	96	84	180	85	98	183	104	90	194	483	470	953	116	118	234	132	116	248	110	108	218	358	342	700	110	91	201	117	125	242	227	216	443	78	53	131	33	19	52	111	72	183
Gandaki	Myagdi	Mangala Rural Municipality	53	73	126	55	50	105	67	53	120	46	51	97	52	65	117	273	292	565	61	53	114	60	55	115	55	58	113	176	166	342	59	63	122	58	57	115	117	120	237	41	26	67	35	34	69	76	60	136
Gandaki	Myagdi	Raghuganga Rural Municipality	54	54	108	45	49	94	42	44	86	40	52	92	53	51	104	234	250	484	55	46	101	57	64	121	52	47	99	164	157	321	81	55	136	50	40	90	131	95	226	0	0	0	0	0	0	0	0	0
Gandaki	Parbat	Bihadi Rural Municipality	19	29	48	23	24	47	26	24	50	23	26	49	26	36	62	117	139	256	30	25	55	32	19	51	30	35	65	92	79	171	41	29	70	30	35	65	71	64	135	17	23	40	31	20	51	48	43	91
Gandaki	Parbat	Jaljala Rural Municipality	39	30	69	25	36	61	37	34	71	23	26	49	31	38	69	155	164	319	28	32	60	35	43	78	40	36	76	103	111	214	33	39	72	31	17	48	64	56	120	7	15	22	11	3	14	18	18	36
Gandaki	Parbat	Kushma Municipality	20	25	45	22	29	51	22	18	40	29	15	44	16	13	29	109	100	209	26	12	38	22	22	44	34	33	67	82	67	149	38	52	90	40	36	76	78	88	166	55	44	99	45	28	73	100	72	172
Gandaki	Parbat	Mahashila Rural Municipality	13	15	28	20	15	35	12	8	20	17	13

Total Number of Janajati students in community schools

Province Name	District	Local Level Name	G1			G2			G3			G4			G5			G1-5			G6			G7			G8			G6-8			G9			G10			G9-10			G11			G12			G11-12		
			Girls	Boys	Total	Girls	Boys	Total	Girls	Boys	Total	Girls	Boys	Total	Girls	Boys	Total	Girls	Boys	Total	Girls	Boys	Total	Girls	Boys	Total	Girls	Boys	Total	Girls	Boys	Total	Girls	Boys	Total	Girls	Boys	Total	Girls	Boys	Total	Girls	Boys	Total	Girls	Boys	Total	Girls	Boys	Total
Gandaki	Baglung	Bareng Rural Municipality	52	57	109	38	46	84	41	29	70	38	39	77	40	45	85	209	216	425	40	61	101	59	52	111	44	50	94	143	163	306	76	56	132	44	43	87	120	99	219	56	50	106	53	40	93	109	90	199
Gandaki	Baglung	Dhorpatan Municipality	74	103	177	94	92	186	81	83	164	92	71	163	99	90	189	440	439	879	86	92	178	86	91	177	98	86	184	270	269	539	97	106	203	86	96	182	183	202	385	107	82	189	115	53	168	222	135	357
Gandaki	Baglung	Galkot Municipality	152	142	294	74	65	139	73	83	156	54	53	107	61	58	119	414	401	815	68	45	113	60	64	124	69	57	126	197	166	363	72	66	138	47	50	97	119	116	235	62	57	119	49	46	95	111	103	214
Gandaki	Baglung	Jaimuni Municipality	112	108	220	57	79	136	77	85	162	63	81	144	53	66	119	362	419	781	79	80	159	75	68	143	81	67	148	235	215	450	66	78	144	75	65	140	141	143	284	42	48	90	61	66	127	103	114	217
Gandaki	Baglung	Kanthekhola Rural Municipality	122	121	243	63	96	159	74	68	142	73	63	136	62	70	132	394	418	812	71	74	145	74	72	146	69	92	161	214	238	452	67	77	144	76	66	142	143	143	286	74	55	129	73	58	131	147	113	260
Gandaki	Baglung	Nisikhola Rural Municipality	198	159	357	102	98	200	111	104	215	115	104	219	118	134	252	644	599	1243	108	110	218	118	100	218	107	103	210	333	313	646	111	106	217	96	81	177	207	187	394	34	21	55	40	8	48	74	29	103
Gandaki	Baglung	Taman Khola Rural Municipality	50	37	87	29	28	57	27	37	64	24	32	56	33	46	79	163	180	343	37	29	66	48	34	82	36	45	81	121	108	229	54	32	86	43	37	80	97	69	166	10	1	11	8	1	9	18	2	20
Gandaki	Baglung	Tara Khola Rural Municipality	70	56	126	41	66	107	39	44	83	41	53	94	56	59	115	247	278	525	60	59	119	60	73	133	64	72	136	184	204	388	63	60	123	59	67	126	122	127	249	47	36	83	32	36	68	79	72	151
Gandaki	Nawalpur	Baudikali Rural Municipality	64	90	154	83	70	153	71	79	150	76	61	137	80	80	160	374	380	754	76	81	157	91	97	188	87	83	170	254	261	515	95	76	171	87	78	165	182	154	336	13	9	22	17	12	29	30	21	51
Gandaki	Nawalpur	Binayi Tribeni Rural Municipality	223	243	466	230	212	442	201	222	423	190	223	413	213	215	428	1057	1115	2172	216	219	435	246	260	506	254	249	503	716	728	1444	211	193	404	227	211	438	438	404	842	158	117	275	154	87	241	312	204	516
Gandaki	Nawalpur	Bulingtar Rural Municipality	113	111	224	96	105	201	97	111	208	112	136	248	117	120	237	535	583	1118	128	105	233	149	133	282	144	150	294	441	388	809	146	157	303	123	107	230	269	264	533	25	26	51	18	15	33	43	41	84
Gandaki	Nawalpur	Devchuli Municipality	327	332	659	174	235	409	190	217	407	228	198	426	210	198	408	1129	1180	2309	214	182	396	216	234	450	219	235	454	649	651	1300	205	243	448	199	197	396	404	440	844	208	186	394	157	167	324	365	353	718
Gandaki	Nawalpur	Gadakot Municipality	222	235	457	199	200	399	177	211	388	184	201	385	206	182	388	988	1029	2017	201	210	411	234	200	434	215	221	436	650	631	1281	200	178	378	199	198	397	399	376	775	138	155	293	153	136	289	291	291	582
Gandaki	Nawalpur	Hupsekot Rural Municipality	193	207	400	202	178	380	188	176	364	168	190	358	168	180	348	919	931	1850	187	176	363	181	174	355	204	172	376	572	522	1094	189	165	354	175	126	301	364	291	655	88	83	171	96	78	174	184	161	345
Gandaki	Nawalpur	Kawaswoti Municipality	259	234	493	194	206	400	218	216	434	226	193	419	242	196	438	1139	1045	2184	252	262	514	257	292	549	291	304	595	800	858	1658	295	348	643	304	303	607	599	651	1250	154	151	305	215	188	403	369	339	708
Gandaki	Nawalpur	Madhyabindu Municipality	312	363	675	270	270	540	232	227	459	226	208	434	226	224	450	1266	1292	2558	242	252	494	249	220	469	290	256	546	781	728	1509	348	293	641	326	275	601	674	568	1242	261	255	516	295	234	529	556	489	1045
Karnali	Rukum Paschim	Aathbiskot Municipality	66	71	137	78	75	153	70	68	138	55	96	151	67	85	152	336	395	731	63	70	133	64	52	116	59	45	104	186	167	353	56	39	95	62	41	103	118	80	198	1	2	3	12	8	20	13	10	23
Karnali	Rukum Paschim	Banphikot Rural Municipality	48	40	88	27	26	53	25	23	48	20	26	46	24	24	48	144	139	283	25	31	56	31	27	58	29	15	44	85	73	158	30	27	57	31	25	56	61	52	113	33	22	55	14	19	33	47	41	88
Karnali	Rukum Paschim	Chaurjahari Municipality	64	76	140	56	59	115	54	55	109	53	59	112	48	60	108	275	309	584	32	36	68	42	46	88	37	35	72	111	117	228	69	52	121	35	35	70	104	87	191	47	55	102	34	26	60	81	81	162
Karnali	Rukum Paschim	Musikot Municipality	70	56	126	52	73	125	51	61	112	46	66	112	66	63	129	285	319	604	60	66	126	74	87	161	71	99	170	205	252	457	79	103	182	102	93	195	181	196	377	79	50	129	58	53	111	137	103	240
Karnali	Rukum Paschim	Sani Bheri Rural Municipality	86	77	163	89	80	169	61	68	129	72	77	149	75	67	142	383	369	752	70	63	133	88	58	146	80	68	148	238	189	427	99	78	177	66	69	135	165	147	312	75	46	121	54	48	102	129	94	223
Karnali	Rukum Paschim	Tribeni Rural Municipality	28	30	58	33	36	69	23	26	49	34	31	65	26	44	70	144	167	311	40	40	80	30	43	73	41	57	98	111	140	251	37	35	72	47	36	83	84	71	155	27	26	53	40	57	97	67	83	150
Karnali	Salyan	Bagchaur Municipality	20	11	31	13	19	32	18	16	34	17	21	38	20	24	44	88	91	179	27	30	57	27	21	48	22	30	52	76	81	157	22	24	46	22	29	51	44	53	97	21	28	49	28	30	58	49	58	107
Karnali	Salyan	Bangad Kupinde Municipality	119	123	242	124	120	244	132	131	263	135	141	276	117	148	265	627	663	1290	70	102	172	82	102	184	101	100	201	253	304	557	70	83	153	77	74	151	147	157	304	43	30	73	37	25	62	80	55	135
Karnali	Salyan	Chhatreshwori Rural Municipality	53	38	91	38	34	72	55	38	93	33	45	78	34	36	70	213	191	404	41	41	82	28	44	72	53	35	88	122	120	242	39	36	75	30	33	63	69	69	138	25	35	60	37	34	71	62	69	131
Karnali	Salyan	Darma Rural Municipality	6	5	11	5	5	10	4	6	10	9	8	17	4	7	11	28	31	59	3	1	4	6	5	11	1	0	1	10	6	16	9	5	14	7	5	12	16	10	26	9	5	14	5	1	6	14	6	20
Karnali	Salyan	Kalimati Rural Municipality	102	122	224	107	149	256	119	103	222	103	129	232	120	126	246	551	629	1180	134	94	228	110	116	226	111	100	211	355	310	665	118	109	227	70	78	148	188	187	375	57	43	100	51	63	114	108	106	214
Karnali	Salyan	Kapurkot Rural Municipality	77	64	141	75	63	138	77	63	140	71	77	148	75	78	153	375	345	720	57	65	122	82	59	141	100	71	171	239	195	434	76	70	146	66	51	117	142	121	263	58	46	104	50	25	75	108	71	179
Karnali	Salyan	Kumakh Rural Municipality	24	24	48	22	9	31	30	21	51	23	20	43	28	29	57	127	103	230	30	23	53	26	18	44	17	28	45	73	69	142	15	30	45	18	19	37	33	49	82	4	8	12	5	4	9	9	12	21
Karnali	Salyan	Sharada Municipality	44	35	79	30	30	60	22	31	53	26	27	53	31	31	62	153	154	307	37	32	69	29	44	73	38	40	78	104	116	220	37	30	67	33	20	53	70	50	120	58	42	100	39	37	76	97	79	176
Karnali	Salyan	Municipality	3	6	9	7	4	11	1	4	5	6	9	15	3	8	11	20	31	51	4	4	8	12	9	21	9	11	20	25	24	49	9	6	15	6	4	10	15	10	25	5	1	6	0	1	1	5	2	7
Karnali	Salyan	Tribeni Rural Municipality	53	63	116	56	48	104	60	53	113	60	69	129	55	57	112	284	290	574	54	46	100	46	53	99	59	64	123	159	163	322	40	74	114	63	43	106	103	117	220	35	22	57	38	13	51	73	35	108
Karnali	Surkhet	Barahatal Rural Municipality	92	115	207	108	88	196	112	92	204	103	101	204	88	110	198	503	506	1009	101	115	216	116	108	224	104	118	222	321	341	662	118	99	217	84	83	167	202	182	384	82	76	158	71	50	121	153	126	279
Karnali	Surkhet	Bheriganga Municipality	60	53	113	81	65	146	68	81	149	79	61	140	79	94	173	367	354	721	85	79	164	73	85	158	86	88	174	244	252	496	83	80	163	81	84	165	164	164	328	46	35	81	47	25	72	93	60	153
Karnali	Surkhet	Birendranagar Municipality	107	82	189	100	101	201	110	101	211	111	108	219	109	126	235	537	518	1055	127	134	261	134	130	264	188	159	347	449	423	872	201	201	402	215	187	402	416	388	804	234	236	470	223	184	407	457	420	877
Karnali	Surkhet	Chaukune Rural Municipality	75	73	148	48	68	116	51	64	115	64	65	129	66	66	132	304	336	640	79	55	134	63	49	112	64	70	134	206	174	380	64	39	103	59	46	105	123	85	208	20	35	55	27	24	51	47	59	106
Karnali	Surkhet	Chingad Rural Municipality	28	22	50	21	20	41	18	19	37	18	27	45	20	13	33	105	101	206	14	19	33	15	18	33	27	26	53	56	63	119	24	16	40	6	13	19	30	29	59	5	5	10	3	3	6	8	8	16
Karnali	Surkhet	Gurbhakot Municipality	118	148	266	130	122	252	117	127	244	144	116	260	132	123	255	641	636	1277	163	138	301	142	153	295	174	147	321	479	438	917	175	165	340	155	141	296	330	306	636	148	153	301	108	95	203	256	248	504
Karnali	Surkhet	Lekbesi Municipality	175	181	356	160	157	317	168	165	333	197	175	372	157	167	324	857	845	1702	165	155	320	164	168	332	198	206	404	527	529	1056	150	180	330	186	155	341	336	335	671	156	137	293	78	90	168	234	227	461
Karnali	Surkhet	Panchpuri Municipality	80	67	147	73	55	128	66	70	136	75	69	144	73	78	151	367	339	706	64	61	125	76	45	121	75	78	153	215	184	399	84	53	137	64	60	124	148	113	261	53	55	108	59	48	107	112	103	215
Karnali	Surkhet	Simta Rural Municipality	25	35	60	27	29	56	19	19	38	26	17	43	24	23	47	121	123	244	28	25	53	18	21	39	39	39	78	85	85	170	28	23	51	18	14	32	46	37	83	13	11	24	9	5	14	22	16	38
Karnali	Dailekh	Aathabis Municipality	35	38	73	26	27	53	24	17	41	21	11	32	14	21	35	120	114	234	9	7	16	8	12	20	9	13	22	26	32	58	11	7	18	11	10	21	22	17	39	8	3	11	12	4	16	20	7	27
Karnali	Dailekh	Bhagawatimai Rural Municipality	6	6	12	6	3	9	5	6	11	5	3	8	2	10	12	24	28	52	5	5	10	9	9	18	6	7	13	20	21	41	7	2	9	5	4	9	12	6	18	0	4	4	1	2	3	1	6	7
Karnali	Dailekh	Bhairabi Rural Municipality	64	51	115	39	30	69	47	39	86	35	30	65	32	32	64	217	182	399	30	18	48	21	39	60	23	25	48	74	82	156	21	22	43	15	15	30	36	37	73	14	11	25	12	10	22	26	21	47
Karnali	Dailekh	Municipality	44	50	94	36	34	70	42	33	75	32	29	61	37	30	67	191	176	367	17	27	44	26	31	57	24	26	50	67	84	151	19	28	47	18	13	31	37	41	78	6	5	11	0	0	0	6	5	11
Karnali	Dailekh	Dullu Municipality	7	4	11	10	9	19	13	7	20	7	10	17	11	3	14	48	33	81	8	10	18	6	7	13	3	5	8	17	22	39	1	6	7	4	3	7	5	9	14	2	3	5	5	4	9	7	7	14
Karnali	Dailekh	Dungeshwor Rural Municipality	31	36	67	35	30	65	27	42	69	30	31	61	37	23	60	160	162	322	30	38	68	27	37	64	53	36	89	110	111	221	29	43	72	44	46	90	73	89	162	16	17	33	30	18	48	46	35	81
Karnali	Dailekh	Gurans Rural Municipality	31	36	67	19	41	60	24	45	69	30	35	65	36	25	61	140	182	322	26	35	61	25	36	61	46	27	73	97	98	195	36	24	60	43	46	89	79	70	149	25	27	52	24	20	44	49	47	96
Karnali	Dailekh	Mahabu Rural Municipality	54	58	112	76	47	123	56	55	111	48	51	99	46	36	82	280	247	527	56	43	99	48	58	106	62	48	110	166	149	315	59	63	122	37	49	86	96	112	208	22	21	43	17	10	27	39	31	70
Karnali	Dailekh	Narayan Municipality	14	33	47	30	34	64	32	34	66	25	30	55	29	30	59	130	161	291	31	25	56	30	16	46	34	38	72	95	79	174	39	40	79	29	20	49	68	60	128	28	26	54	43	36	79	71	62	133
Karnali	Dailekh	Naumule Rural Municipality	97	125	222	101	120	221	102	115	217	116	115	231	110	118	228	526	593	1119	103	133	236	148	126	274	126	148	274	377	407	784	118	116	234	117	99	216	235	215	450	44	58	102	67	66	133	111	124	235
Karnali	Dailekh	Thantikandh Rural Municipality	24	22	46	15	10	25	11	14	25	17	14	31	16	10	26	83	70	153	18	6	24	15	11	26	12	21	33	45	38	83	7	11	18	13	6	19	20	17	37	8	13	21	11	4	15	19	17	36
Karnali	Jajarkot	Barekot Rural Municipality	30	20	50	23	27	50	21	16	37	28	11	39	25	28	53	127	102	229	34	30	64	27	30	57	26	26	52	87	86	173	25	19	44	22	13	35	47	32	79	18	18	36	11	11	22	29	29	58
Karnali	Jajarkot	Bheri Municipality	98	91	189	56	75	131	74	78	152	95	74	169	74	63	137	397	381	778	80	63	143	96	103	199	99	86	185	275	252	527	84	78	162	72	47	119	156	125	281	20	14	34	36	17	53	56	31	87
Karnali	Jajarkot	Chhedagad Municipality	60	47	107	41	43	84	54	34	88	57	42	99	46	30	76	258	196	454	33	34	67	33	39	72	31	41	72	97	114	211	32	25	57	26	22	48	58	47	105	39	27	66	17	28	45	56	55	111
Karnali	Jajarkot	Junichande Rural Municipality	38	31	69	26	25	51	28	43	71	24	32	56	21	27	48	137	158	295	26	15	41	25	25	50	18	26	44	69	66	135	37	20	57	20	21	41	57	41	98	6	11	17	16	13	29	22	24	46
Karnali	Jajarkot	Kuse Rural Municipality	38	51	89	42	48	90	42	47	89	30	36	66	34	25	59	186	207	393	38	32	70	23	35	58	19	31	50	80	98	178	39	30	69	30	36	66	69	66	135	37	18	55	25	36	61	62	54	116
Karnali	Jajarkot	Nalagad Municipality	110	112	222	101	98	199	96	81	177	81	87	168	71	79	150	459	457	916	68	64	132	55	77	132	63	53	116	186	194	380	52	54	106	45	26	71	97	80	177	15	14	29	45	35	80	60	49	109
Karnali	Jajarkot	Shibalaya Rural Municipality	28	30	58	23	22	45	31	19	50	28	31	59	31	20	51	141	122	263	11	11	22	19	22	41	23	13	36	53	46	99	25	36	61	33	33	66	58	69	127	18	18	36	17	16	33	35	34	69
Karnali	Dolpa	Municipality	48	27	75	38	18	56	31	14	45	8	3	11	5	10	15	130	72	202	7	6	13	3	3	6	0	0	0	10	9	19	0	0	0	0	0	0	0	0	0	0	0	0	0	0	0	0	0	0
Karnali	Dolpa	Dolpo Buddha Rural Municipality	15	32	47	17	16	33	30	23	53	22	13	35	29	19	48	113	103	216	19	7	26	16	7	23	4	8	12	39	22	61	5	6	11	7	1	8	12	7	19	0	0	0	0	0	0	0	0	0
Karnali	Dolpa	Jagadulla Rural Municipality	6	4	10	7	13	20	12	10	22	10	11	21	8	2	10	43	40	83	7	5	12	9	3	12	2	5	7	18	13	31	2	5	7	2	1	3	4	6	10	2	4	6	8	4	12	10	8	18
Karnali	Dolpa	Kaike Rural Municipality	63	67	130	55	61	116	50	36	86	31	26	57	35	11	46	234	201	435	25	11	36	28	10	38	14	5	19	67	26	93	22	24	46	9	11	20	31	35	66	0	0	0	0	0	0	0	0	0
Karnali	Dolpa	Mudkechula Rural Municipality	4	1	5	2	7	9	3	1	4	2	4	6	2	4	6	13	17	30	1	0	1	2	4	6	3	6	9	6	10	16	8	2	10	7	4	11	15	6	21	3	5	8	1	1	2	4	6	10
Karnali	Dolpa	Municipality	67	53	120	48	39	87	47	49	96	36	28	64	39	32	71	237	201	438	31	27	58	10	11	21	7	3	10	48	41	89	7	2	9	6	6	12	13	8	21	0	0	0	0	0	0	0	0	0
Karnali	Dolpa	Thuli Bheri Municipality	9	15	24	13	11	24	11	14	25	14	10	24	11	4	15	58	54	112	7	1	8	3	4	7	9	6	15	19	11	30	11	4	15	8	11	19	19	15	34	6	16	22	16	8	24	22	24	46
Karnali	Dolpa	Tripurasundari Municipality	46	43	89	49	26	75	51	33	84	24	31	55	27	23	50	197	156	353	34	30	64	21	25	46	27	20	47	82	75	157	27	23	50	14	14	28	41	37	78	3	4	7	9	10	19	12	14	26
Karnali	Jumla	Chandannath Municipality	4	3	7	12	4	16	6	2	8	3	6	9	5	5	10	30	20	50	2	4	6	18	7	25	11	14	25	31	25	56	17	15	32	26	10	36	43	25	68	17	3	20	13	10	23	30	13	43
Karnali	Jumla	Guthichaur Rural Municipality	2	2	4	9	3	12	3	6	9	4	2	6	2	2	4	20	15	35	0	1	1	2	0	2	1	1	2	3	2	5	1	2	3	0	0	0	1	2	3	0	0	0	0	0	0	0	0	0
Karnali	Jumla	Hima Rural Municipality	0	1	1	0	0	0	1	0	1	1	0	1	0	0	0	2	1	3	0	1	1	0	0	0	0	0	0	0	1	1	0	1	1	1	3	4	1	4	5	1	0	1	0	1	1	1	1	2
Karnali	Jumla	Kanakasundari Rural Municipality	3	1	4	4	1	5	2	3	5	4	2	6	3	2	5	16	9	25	3	3	6	2	1	3	2	1	3	7	5	12	2	1	3	2	3	5	4	4	8	0	1	1	0	0	0	0	1	1
Karnali	Jumla	Patrasi Rural Municipality	9	9	18	0	4	4	2	3	5	6	1	7	3	0	3	20	17	37	6

Total Number of Janajati students in community schools

Province Name	District	Local Level Name	G1			G2			G3			G4			G5			G1-5			G6			G7			G8			G6-8			G9			G10			G9-10			G11			G12			G11-12		
			Girls	Boys	Total	Girls	Boys	Total	Girls	Boys	Total	Girls	Boys	Total	Girls	Boys	Total	Girls	Boys	Total	Girls	Boys	Total	Girls	Boys	Total	Girls	Boys	Total	Girls	Boys	Total	Girls	Boys	Total	Girls	Boys	Total	Girls	Boys	Total	Girls	Boys	Total	Girls	Boys	Total	Girls	Boys	Total
Karnali	Kalikot	Naraharinath Rural Municipality	2	3	5	3	2	5	2	0	2	2	1	3	0	0	0	9	6	15	0	1	1	2	4	6	1	2	3	3	7	10	1	2	3	0	0	0	0	1	1	0	0	1	1	1	1	1	1	1	1	1	2
Karnali	Kalikot	Pachaljharana Rural Municipality	1	1	2	1	0	1	0	0	0	2	1	3	0	1	1	4	3	7	0	1	1	0	0	0	0	1	1	0	2	2	0	1	1	0	0	0	0	1	1	0	1	1	1	0	1	1	1	1	1	1	2
Karnali	Kalikot	Palata Rural Municipality	2	1	3	2	1	3	2	1	3	0	0	0	0	0	0	6	3	9	0	0	0	0	1	1	2	0	2	2	1	3	0	0	0	0	0	0	0	0	0	0	0	0	0	0	0	0	0	0	0	0	0
Karnali	Kalikot	Raskot Municipality	2	0	2	1	0	1	3	0	3	0	0	0	0	1	1	6	1	7	0	0	0	0	0	0	1	1	2	1	1	2	0	0	0	1	2	3	1	2	3	0	0	0	1	1	2	1	1	2	1	1	2
Karnali	Kalikot	Sanni Tribeni Rural Municipality	5	1	6	3	0	3	3	1	4	0	5	5	0	2	2	11	9	20	0	2	2	4	2	6	4	3	7	8	7	15	0	0	0	1	0	1	1	0	1	1	0	1	1	0	1	0	0	0	1	0	1
Karnali	Kalikot	Shubhakalika Rural Municipality	7	7	14	9	10	19	8	6	14	13	11	24	8	9	17	45	43	88	4	6	10	5	11	16	8	6	14	17	23	40	4	5	9	3	4	7	7	9	16	4	5	9	3	6	9	7	11	18
Karnali	Kalikot	Tilagufa Municipality	0	2	2	2	0	2	1	0	1	0	1	1	0	2	2	3	5	8	0	1	1	0	2	2	0	0	0	0	3	3	0	0	0	0	0	0	0	0	0	1	1	2	1	1	2	2	2	4
Karnali	Mugu	Chhayanath Rara Municipality	3	0	3	2	0	2	4	0	4	1	0	1	0	0	0	10	0	10	4	0	4	1	1	2	4	3	7	9	4	13	16	8	24	8	3	11	24	11	35	9	2	11	7	1	8	16	3	19
Karnali	Mugu	Khatyad Rural Municipality	0	2	2	0	1	1	3	2	5	1	1	2	1	1	2	5	7	12	0	1	1	0	1	1	0	0	0	0	2	2	0	0	0	0	0	0	0	0	0	0	0	0	1	0	1	1	0	1
Karnali	Mugu	Municipality	55	58	113	52	57	109	57	44	101	35	17	52	56	20	76	255	196	451	38	10	48	32	13	45	31	15	46	101	38	139	24	10	34	20	10	30	44	20	64	17	12	29	15	8	23	32	20	52
Karnali	Mugu	Soru Rural Municipality	0	1	1	1	1	2	1	0	1	2	0	2	1	0	1	5	2	7	0	1	1	7	2	9	0	1	1	7	4	11	0	1	1	0	0	0	0	1	1	0	0	0	2	1	3	2	1	3
Karnali	Humla	Adanchuli Rural Municipality	37	35	72	11	13	24	11	15	26	11	16	27	14	11	25	84	90	174	9	12	21	7	7	14	10	9	19	26	28	54	10	18	28	10	8	18	20	26	46	3	1	4	1	3	4	4	4	8
Karnali	Humla	Chankheli Rural Municipality	32	34	66	40	29	69	28	30	58	39	31	70	25	20	45	164	144	308	19	13	32	12	6	18	18	16	34	49	35	84	16	19	35	12	11	23	28	30	58	0	0	0	14	12	26	14	12	26
Karnali	Humla	Kharpunath Rural Municipality	13	20	33	14	16	30	16	7	23	17	9	26	10	9	19	70	61	131	11	4	15	8	12	20	16	8	24	35	24	59	13	15	28	9	9	18	22	24	46	1	0	1	0	0	0	1	0	1
Karnali	Humla	Namkha Rural Municipality	82	52	134	71	75	146	98	99	197	70	58	128	87	77	164	408	361	769	54	66	120	44	42	86	23	55	78	121	163	284	29	13	42	21	11	32	50	24	74	0	0	0	3	3	6	3	3	6
Karnali	Humla	Sarkegad Rural Municipality	84	72	156	64	89	153	38	42	80	42	40	82	32	33	65	260	276	536	22	29	51	33	30	63	34	25	59	89	84	173	14	14	28	14	14	28	28	28	56	12	11	23	19	9	28	31	20	51
Karnali	Humla	Simkot Rural Municipality	65	55	120	28	30	58	30	43	73	35	30	65	31	34	65	189	192	381	31	22	53	41	22	63	35	43	78	107	87	194	45	51	96	44	38	82	89	89	178	31	15	46	26	8	34	57	23	80
Karnali	Humla	Tanjakot Rural Municipality	20	22	42	13	11	24	23	5	28	18	8	26	6	12	18	80	58	138	9	10	19	9	6	15	7	12	19	25	28	53	15	15	30	9	5	14	24	20	44	0	1	1	2	1	3	2	2	4
Lumbini	Gulmi	Chandrakot Rural Municipality	58	62	120	47	47	94	39	35	74	30	46	76	38	39	77	212	229	441	44	49	93	64	56	120	47	47	94	155	152	307	45	46	91	59	51	110	104	97	201	42	39	81	41	24	65	83	63	146
Lumbini	Gulmi	Chhatrakot Rural Municipality	181	176	357	119	98	217	74	93	167	68	67	135	70	91	161	512	525	1037	45	74	119	103	84	187	66	101	167	214	259	473	76	60	136	71	62	133	147	122	269	44	40	84	58	38	96	102	78	180
Lumbini	Gulmi	Dhurkot Rural Municipality	45	41	86	33	50	83	43	46	89	51	43	94	28	52	80	200	232	432	51	38	89	35	32	67	34	37	71	120	107	227	32	33	65	34	30	64	66	63	129	30	25	55	33	29	62	63	54	117
Lumbini	Gulmi	Gulmidurbar Rural Municipality	138	140	278	84	99	183	76	84	160	68	84	152	74	80	154	440	487	927	67	80	147	57	90	147	77	82	159	201	252	453	90	72	162	74	71	145	164	143	307	56	44	100	70	42	112	126	86	212
Lumbini	Gulmi	Isma Rural Municipality	94	89	183	61	103	164	67	75	142	68	67	135	59	77	136	349	411	760	93	72	165	59	41	100	61	63	124	213	176	389	40	35	75	35	23	58	75	58	133	17	10	27	11	4	15	28	14	42
Lumbini	Gulmi	Kaligandaki Rural Municipality	81	93	174	80	85	165	65	78	143	46	60	106	59	64	123	331	380	711	65	99	164	81	72	153	79	76	155	225	247	472	95	94	189	108	69	177	203	163	366	67	51	118	57	47	104	124	98	222
Lumbini	Gulmi	Madane Rural Municipality	59	55	114	34	41	75	38	34	72	29	31	60	29	33	62	189	194	383	27	34	61	33	25	58	41	21	62	101	80	181	33	28	61	42	19	61	75	47	122	18	14	32	17	8	25	35	22	57
Lumbini	Gulmi	Malika Rural Municipality	59	71	130	86	69	155	72	58	130	65	58	123	48	57	105	330	313	643	60	68	128	63	65	128	65	58	123	188	191	379	62	58	120	51	38	89	113	96	209	57	28	85	37	19	56	94	47	141
Lumbini	Gulmi	Musikot Municipality	138	131	269	78	121	199	90	104	194	88	102	190	85	93	178	479	551	1030	83	69	152	105	85	190	82	92	174	270	246	516	80	106	186	84	85	169	164	191	355	58	40	98	58	47	105	116	87	203
Lumbini	Gulmi	Resunga Municipality	73	87	160	62	65	127	55	71	126	56	79	135	78	64	142	324	366	690	82	74	156	51	80	131	77	74	151	210	228	438	71	70	141	54	55	109	125	125	250	69	66	135	75	74	149	144	140	284
Lumbini	Gulmi	Rurukshetra Rural Municipality	97	99	196	70	53	123	53	63	116	53	47	100	53	67	120	326	329	655	52	51	103	61	49	110	42	67	109	155	167	322	51	74	125	60	53	113	111	127	238	43	44	87	51	28	79	94	72	166
Lumbini	Gulmi	Satyawati Rural Municipality	86	124	210	72	85	157	73	60	133	64	67	131	39	67	106	334	403	737	47	68	115	58	70	128	66	57	123	171	195	366	87	78	165	73	82	155	160	160	320	64	45	109	52	39	91	116	84	200
Lumbini	Palpa	Bagnaskali Rural Municipality	44	54	98	51	60	111	49	48	97	44	52	96	43	36	79	231	250	481	43	59	102	41	52	93	52	51	103	136	162	298	43	51	94	50	45	95	93	96	189	54	56	110	59	53	112	113	109	222
Lumbini	Palpa	Mathagadhi Rural Municipality	181	195	376	158	152	310	154	145	299	159	161	320	152	170	322	804	823	1627	157	150	307	200	170	370	197	199	396	554	519	1073	194	209	403	208	186	394	402	395	797	151	162	313	117	125	242	268	287	555
Lumbini	Palpa	Nisdi Rural Municipality	225	191	416	181	192	373	195	184	379	185	223	408	197	225	422	983	1015	1998	193	223	416	202	236	438	237	219	456	632	678	1310	223	178	401	203	173	376	426	351	777	140	94	234	111	79	190	251	173	424
Lumbini	Palpa	Purbakhola Rural Municipality	131	172	303	130	155	285	156	139	295	131	149	280	170	148	318	718	763	1481	154	162	316	141	151	292	166	150	316	461	463	924	158	143	301	159	129	288	317	272	589	171	148	319	145	120	265	316	268	584
Lumbini	Palpa	Municipality	193	198	391	173	188	361	197	186	383	150	188	338	173	187	360	886	947	1833	178	164	342	171	181	352	163	152	315	512	497	1009	168	160	328	134	132	266	302	292	594	102	95	197	73	50	123	175	145	320
Lumbini	Palpa	Rambha Rural Municipality	137	125	262	82	80	162	77	114	191	74	85	159	90	68	158	460	472	932	125	110	235	100	96	196	126	89	215	351	295	646	128	123	251	124	122	246	252	245	497	126	113	239	90	76	166	216	189	405
Lumbini	Palpa	Rampur Municipality	245	307	552	177	209	386	139	169	308	181	176	357	172	188	360	914	1049	1963	174	152	326	161	159	320	171	176	347	506	487	993	212	183	395	176	181	357	388	364	752	140	122	262	163	125	288	303	247	550
Lumbini	Palpa	Ribdikot Rural Municipality	80	103	183	81	105	186	103	98	201	105	99	204	83	97	180	452	502	954	85	84	169	109	85	194	83	77	160	277	246	523	93	75	168	96	66	162	189	141	330	60	50	110	69	44	113	129	94	223
Lumbini	Palpa	Tansen Municipality	154	169	323	138	122	260	126	129	255	100	135	235	150	130	280	668	685	1353	128	146	274	147	149	296	155	161	316	430	456	886	210	221	431	175	185	360	385	406	791	257	226	483	297	231	528	554	457	1011
Lumbini	Palpa	Tinau Rural Municipality	169	162	331	154	160	314	148	162	310	153	127	280	135	161	296	759	772	1531	153	169	322	163	181	344	171	173	344	487	523	1010	145	157	302	141	128	269	286	285	571	100	89	189	82	78	160	182	167	349
Lumbini	Nawalparasi	Bardaghat Municipality	157	145	302	178	153	331	156	149	305	156	147	303	168	186	354	815	780	1595	136	123	259	169	164	333	227	209	436	532	496	1028	216	194	410	223	194	417	439	388	827	283	229	512	265	190	455	548	419	967
Lumbini	Nawalparasi	Palhinandan Rural Municipality	54	54	108	50	44	94	55	50	105	53	54	107	58	61	119	270	263	533	41	34	75	64	59	123	59	59	118	164	152	316	66	59	125	61	52	113	127	111	238	4	3	7	8	5	13	12	8	20
Lumbini	Nawalparasi	Pratappur Rural Municipality	77	55	132	55	56	111	60	54	114	53	48	101	50	49	99	295	262	557	53	39	92	65	56	121	75	86	161	193	181	374	71	54	125	54	51	105	125	105	230	63	39	102	73	34	107	136	73	209
Lumbini	Nawalparasi	Ramgram Municipality	72	64	136	71	64	135	63	57	120	73	66	139	61	69	130	340	320	660	65	67	132	84	84	168	79	71	150	228	222	450	104	78	182	121	84	205	225	162	387	74	57	131	88	51	139	162	108	270
Lumbini	Nawalparasi	Sarawal Rural Municipality	56	54	110	56	64	120	39	64	103	58	52	110	71	55	126	280	289	569	79	58	137	77	81	158	79	80	159	235	219	454	82	77	159	104	42	146	186	119	305	72	39	111	60	32	92	132	71	203
Lumbini	Nawalparasi	Sunwal Municipality	199	198	397	201	207	408	174	181	355	171	182	353	162	164	326	907	932	1839	201	143	344	193	176	369	216	220	436	610	539	1149	244	209	453	231	189	420	475	398	873	247	231	478	212	197	409	459	428	887
Lumbini	Nawalparasi	Susta Rural Municipality	76	99	175	77	57	134	76	64	140	80	80	160	73	54	127	382	354	736	60	64	124	68	89	157	95	82	177	223	235	458	73	65	138	84	79	163	157	144	301	41	21	62	52	36	88	93	57	150
Lumbini	Rupandehi	Butwol Sub Metropolitan City	208	192	400	226	221	447	246	254	500	280	273	553	323	303	626	1283	1243	2526	317	302	619	347	354	701	361	357	718	1025	1013	2038	428	357	785	377	340	717	805	697	1502	602	635	1237	535	539	1074	1137	1174	2311
Lumbini	Rupandehi	Devdaha Municipality	130	128	258	130	125	255	138	149	287	136	144	280	172	166	338	706	712	1418	158	176	334	211	182	393	217	193	410	586	551	1137	242	233	475	182	145	327	424	378	802	141	130	271	153	92	245	294	222	516
Lumbini	Rupandehi	Gaidahawa Rural Municipality	468	404	872	460	435	895	345	344	689	390	362	752	394	340	734	2057	1885	3942	303	256	559	308	261	569	302	281	583	913	798	1711	363	306	669	222	223	445	585	529	1114	116	175	291	91	108	199	207	283	490
Lumbini	Rupandehi	Kanchan Rural Municipality	116	119	235	146	131	277	115	140	255	104	108	212	139	147	286	620	645	1265	160	174	334	189	179	368	188	190	378	537	543	1080	222	153	375	173	158	331	395	311	706	175	115	290	108	102	210	283	217	500
Lumbini	Rupandehi	Kotahimai Rural Municipality	204	236	440	225	196	421	161	149	310	150	150	300	162	169	331	902	900	1802	151	155	306	168	161	329	169	146	315	488	462	950	154	148	302	177	143	320	331	291	622	99	112	211	77	134	211	176	246	422
Lumbini	Rupandehi	Lumbini Sanskritik Municipality	907	789	1696	832	733	1565	695	700	1395	660	609	1269	630	558	1188	3724	3389	7113	440	463	903	386	359	745	335	394	729	1161	1216	2377	361	465	826	113	197	310	474	662	1136	79	103	182	94	147	241	173	250	423
Lumbini	Rupandehi	Marchawari Rural Municipality	328	293	621	360	347	707	394	284	678	362	299	661	365	257	622	1809	1480	3289	329	298	627	319	273	592	312	345	657	960	916	1876	383	388	771	269	309	578	652	697	1349	160	215	375	94	143	237	254	358	612
Lumbini	Rupandehi	Mayadevi Rural Municipality	305	262	567	293	211	504	246	231	477	266	202	468	245	204	449	1355	1110	2465	187	172	359	223	153	376	210	150	360	620	475	1095	156	119	275	132	107	239	288	226	514	18	19	37	23	35	58	41	54	95
Lumbini	Rupandehi	Omsatiya Rural Municipality	52	46	98	62	39	101	47	34	81	49	39	88	28	56	84	238	214	452	39	33	72	47	39	86	45	29	74	131	101	232	75	44	119	51	35	86	126	79	205	37	12	49	36	14	50	73	26	99
Lumbini	Rupandehi	Rohini Rural Municipality	35	42	77	56	44	100	55	43	98	48	42	90	53	46	99	247	217	464	63	56	119	79	57	136	75	61	136	217	174	391	76	54	130	59	51	110	135	105	240	44	52	96	31	23	54	75	75	150
Lumbini	Rupandehi	Sainamaina Municipality	104	123	227	121	163	284	138	115	253	142	132	274	145	151	296	650	684	1334	172	192	364	166	180	346	228	199	427	566	571	1137	247	204	451	258	169	427	505	373	878	218	167	385	164	139	303	382	306	688
Lumbini	Rupandehi	Sammarimai Rural Municipality	272	288	560	236	176	412	227	176	403	202	174	376	183	141	324	1120	955	2075	227	157	384	215	191	406	216	204	420	658	552	1210	120	128	248	100	90	190	220	218	438	38	58	96	34	69	103	72	127	199
Lumbini	Rupandehi	Shuddhodhan Rural Municipality	148	155	303	134	140	274	135	122	257	160	140	300	174	151	325	751	708	1459	138	125	263	139	138	277	144	126	270	421	389	810	128	110	238	149	145	294	277	255	532	87	78	165	90	65	155	177	143	320
Lumbini	Rupandehi	Siddharthanagar Municipality	59	104	163	78	134	212	76	70	146	76	68	144	96	73	169	385	449	834	85	90	175	74	66	140	88	98	186	247	254	501	114	115	229	104	93	197	218	208	426	252	422	674	189	304	493	441	726	1167
Lumbini	Rupandehi	Siyari Rural Municipality	122	124	246	128	97	225	99	80	179	117	91	208	75	77	152	541	469	1010	102	91	193	100	117	217	96	119	215	298	327	625	134	116	250	145	108	253	279	224	503	91	67	158	93	62	155	184	129	313
Lumbini	Rupandehi	Tilottama Municipality	271	286	557	302	325	627	286	296	582	316	296	612	294	298	592	1469	1501	2970	296	288	584	316	317	633	355	306	661	967	911	1878	354	324	678	306	291	597	660	615	1275	310	254	564	327	275	602	637	529	1166
Lumbini	Kapilbastu	Banganga Municipality	280	272	552	264	286	550	281	278	559	279	267	546	323	317	640	1427	1420	2847	273	289	562	278	348	626	379	362	741	930	999	1929	377	373	750	377	351	728	754	724	1478	346	289	635	318	225	543	664	514	1178
Lumbini	Kapilbastu	Bijayanagar Rural Municipality	705	683	1388	536	519	1055	483	476	959	346	344	690	277	302	579	2347	2324	4671	296	259	555	237	217	454	185	207	392	718	683	1401	144	195	339	98	125	223	242	320	562	88	112	200	80	79	159	168	191	359
Lumbini	Kapilbastu	Buddhabhumi Municipality	296	271	567	294	275	569	297	277	574	296	259	555	287	260	547	1470	1342	2812	289	307	596	300	293	593	323	347	670	912	947	1859	354	299	653	230	194	424	584	493	1077	193	162	355	178	95	273	371	257	628
Lumbini	Kapilbastu	Kapilvastu Municipality	271	252	523	231	239	470	212	236	448	237	226	463	207	186	393	1158	1139	2297	173	150	323	172	181	353	134	165	299	479	496	975	108	142	250	106	131	237	214	273	487	49	60	109	13	23	36	82	83	145
Lumbini	Kapilbastu	Krishnanagar Municipality	298	265	563	207	200	407	171	158	329	114	135	249	139	135	274	929	893	1822	96	85	181	82	71	153	85	78	163	263	234	497	58	60	118	38	39	77	96	99	195	11	8	19	5	7	12	16	15	31
Lumbini	Kapilbastu	Maharajgunj Municipality	89	101	190	98	88	186	87	87	174	90	88	178	105	75	180	469	439	908	61	64	125	75	52	127	52	48	100	188	164	352	48	26	74	38	28	66	86	54	140	14	15	29	10	10	20	24	25	49
Lumbini	Kapilbastu	Mayadevi Rural Municipality	178	145	323	218	200	418	160	169	329	130	138	268	189	154	343	875	806	1681	103	114	217	109	100	209	120	114	234	332	328	660	94	113	207	45	99	144	139	212	351	39	66	105	33	29	62	72	95	167
Lumbini	Kapilbastu	Shivaraj Municipality	282	284	566	299	262	561	295	326	621	340	309	649	263	294	557	1479	1475	2954	279	264

Total Number of Janajati students in community schools

Province Name	District	Local Level Name	G1			G2			G3			G4			G5			G1-5			G6			G7			G8			G6-8			G9			G10			G9-10			G11			G12			G11-12		
			Girls	Boys	Total	Girls	Boys	Total	Girls	Boys	Total	Girls	Boys	Total	Girls	Boys	Total	Girls	Boys	Total	Girls	Boys	Total	Girls	Boys	Total	Girls	Boys	Total	Girls	Boys	Total	Girls	Boys	Total	Girls	Boys	Total	Girls	Boys	Total	Girls	Boys	Total	Girls	Boys	Total	Girls	Boys	Total
Lumbini	Arghakhanchi	Sandhikharka Municipality	93	97	190	92	92	184	84	86	170	98	88	186	71	91	162	438	454	892	80	80	160	97	77	174	105	75	180	282	232	514	71	69	140	86	76	162	157	145	302	59	47	106	95	72	167	154	119	273
Lumbini	Arghakhanchi	Shitganga Municipality	261	265	526	233	277	510	238	270	508	222	209	431	243	244	487	1197	1265	2462	179	219	398	180	212	392	176	190	366	535	621	1156	146	147	293	135	127	262	281	274	555	50	38	88	55	29	84	105	67	172
Lumbini	Pyuthan	Airawati Rural Municipality	156	185	341	154	167	321	145	173	318	139	167	306	163	143	306	757	835	1592	125	117	242	153	144	297	157	149	306	435	410	845	122	103	225	139	121	260	261	224	485	44	19	63	33	22	55	77	41	118
Lumbini	Pyuthan	Gaumukhi Rural Municipality	210	220	430	161	190	351	170	191	361	156	161	317	176	127	303	873	889	1762	194	187	381	156	130	286	110	119	229	460	436	896	97	93	190	99	72	171	196	165	361	32	13	45	24	11	35	56	24	80
Lumbini	Pyuthan	Jhimruk Rural Municipality	54	53	107	40	52	92	40	41	81	32	30	62	41	36	77	207	212	419	35	46	81	40	37	77	44	31	75	119	114	233	28	23	51	30	20	50	58	43	101	47	21	68	22	17	39	69	38	107
Lumbini	Pyuthan	Mallaranni Rural Municipality	81	78	159	70	74	144	79	76	155	76	72	148	76	77	153	382	377	759	84	67	151	86	85	171	87	64	151	257	216	473	88	52	140	60	52	112	148	104	252	36	39	75	40	29	69	76	68	144
Lumbini	Pyuthan	Mandavi Rural Municipality	127	121	248	117	130	247	142	139	281	114	135	249	116	115	231	616	640	1256	125	129	254	125	118	243	126	94	220	376	341	717	91	83	174	70	60	130	161	143	304	65	40	105	49	19	68	114	59	173
Lumbini	Pyuthan	Naubahini Rural Municipality	297	297	594	270	293	563	268	292	560	276	242	518	219	226	445	1330	1350	2680	248	234	482	250	191	441	182	154	336	680	579	1259	173	142	315	158	128	286	331	270	601	32	14	46	13	7	20	45	21	66
Lumbini	Pyuthan	Pyuthan Municipality	177	187	364	177	194	371	180	168	348	169	180	349	171	179	350	874	908	1782	207	171	378	182	166	348	175	181	356	564	518	1082	184	165	349	134	105	239	318	270	588	242	135	377	168	116	284	410	251	661
Lumbini	Pyuthan	Sarumarani Rural Municipality	216	219	435	219	222	441	238	256	494	277	243	520	234	283	517	1184	1223	2407	283	218	501	272	235	507	182	175	357	737	628	1365	191	169	360	136	112	248	327	281	608	60	57	117	43	43	86	103	100	203
Lumbini	Pyuthan	Sworgadwary Municipality	228	242	470	213	232	445	208	252	460	206	208	414	207	204	411	1062	1138	2200	169	178	347	189	205	394	143	137	280	501	520	1021	158	116	274	130	73	203	288	189	477	81	50	131	81	39	120	162	89	251
Lumbini	Rolpa	Gangadev Rural Municipality	70	68	138	47	52	99	41	31	72	43	44	87	39	43	82	240	238	478	48	48	96	38	44	82	48	44	92	134	136	270	51	51	102	44	51	95	95	102	197	30	22	52	23	14	37	53	36	89
Lumbini	Rolpa	Lungri Rural Municipality	202	262	464	188	170	358	174	187	361	161	196	357	167	132	299	892	947	1839	151	154	305	147	115	262	95	86	181	393	355	748	104	92	196	57	53	110	161	145	306	57	38	95	35	24	59	92	62	154
Lumbini	Rolpa	Madi Rural Municipality	149	130	279	113	116	229	100	132	232	88	111	199	124	122	246	574	611	1185	117	107	224	119	107	226	114	111	225	350	325	675	105	91	196	71	64	135	176	155	331	42	30	72	44	31	75	86	61	147
Lumbini	Rolpa	Paribartan Rural Municipality	122	161	283	141	143	284	118	152	270	143	148	291	139	152	291	663	756	1419	149	152	301	146	131	277	156	142	298	451	425	876	141	114	255	136	112	248	277	226	503	65	53	118	60	35	95	125	88	213
Lumbini	Rolpa	Rolpa Municipality	206	239	445	167	203	370	153	207	360	178	200	378	188	207	395	892	1056	1948	199	215	414	225	175	400	215	198	413	639	588	1227	190	179	369	175	166	341	365	345	710	200	109	309	167	126	293	367	235	602
Lumbini	Rolpa	Runtigadi Rural Municipality	209	249	458	188	180	368	167	175	342	174	163	337	160	167	327	898	934	1832	169	160	329	203	157	360	154	153	307	526	470	996	166	132	298	100	66	166	266	198	464	38	39	77	51	25	76	89	64	153
Lumbini	Rolpa	Sunchhaharri Rural Municipality	264	302	566	234	244	478	222	222	444	178	192	370	200	189	389	1098	1149	2247	171	170	341	179	151	330	157	142	299	507	463	970	127	117	244	86	106	192	213	223	436	57	29	86	37	25	62	94	54	148
Lumbini	Rolpa	Sunil Smriti Rural Municipality	188	234	422	154	165	319	187	215	402	161	181	342	152	162	314	842	957	1799	149	130	279	134	134	268	91	86	177	374	350	724	129	93	222	87	77	164	216	170	386	51	23	74	51	51	102	102	74	176
Lumbini	Rolpa	Thawang Rural Municipality	142	105	247	104	109	213	144	113	257	144	124	268	115	100	215	649	551	1200	97	90	187	94	100	194	83	65	148	274	255	529	56	56	112	63	53	116	119	109	228	17	8	25	17	5	22	34	13	47
Lumbini	Rolpa	Tribeni Rural Municipality	192	224	416	108	127	235	130	132	262	143	140	283	109	140	249	682	763	1445	148	139	287	131	129	260	128	116	244	407	384	791	151	127	278	158	113	271	309	240	549	77	41	118	42	40	82	119	81	200
Lumbini	Rukum Purba	Bhume Rural Municipality	153	159	312	153	137	290	148	143	291	166	164	330	160	125	285	780	728	1508	160	138	298	157	156	313	159	158	317	476	452	928	146	131	277	122	110	232	268	241	509	88	58	146	97	94	191	185	152	337
Lumbini	Rukum Purba	Municipality	160	184	344	147	172	319	170	130	300	170	136	306	155	131	286	802	753	1555	134	123	257	133	130	263	139	157	296	406	410	816	137	107	244	95	89	184	232	196	428	69	62	131	50	46	96	119	108	227
Lumbini	Rukum Purba	Sisne Rural Municipality	159	162	321	142	149	291	128	121	249	138	117	255	101	111	212	668	660	1328	92	126	218	85	100	185	123	104	227	300	330	630	119	117	236	97	108	205	216	225	441	35	32	67	102	85	187	137	117	254
Lumbini	Dang	Babai Rural Municipality	85	84	169	75	84	159	86	74	160	70	81	151	86	79	165	402	402	804	70	79	149	68	69	137	99	74	173	237	222	459	102	77	179	86	78	164	188	155	343	44	41	85	69	27	96	113	68	181
Lumbini	Dang	Banglachuli Rural Municipality	211	185	396	184	184	368	169	204	373	173	207	380	166	186	352	903	966	1869	148	155	303	138	135	273	123	117	240	409	407	816	109	83	192	92	88	180	201	171	372	53	32	85	30	23	53	83	55	138
Lumbini	Dang	Dangisharan Rural Municipality	64	67	131	52	55	107	85	75	160	67	59	126	68	87	155	336	343	679	77	82	159	82	74	156	119	104	223	278	260	538	115	80	195	78	74	152	193	154	347	54	42	96	61	40	101	115	82	197
Lumbini	Dang	Gadhawa Rural Municipality	198	197	395	181	175	356	213	220	433	204	227	431	197	261	458	993	1080	2073	227	209	436	253	219	472	310	258	568	790	686	1476	298	260	558	256	204	460	554	464	1018	119	114	233	148	124	272	267	238	505
Lumbini	Dang	Ghorahi Sub Metropolitan City	499	503	1002	492	527	1019	511	476	987	527	478	1005	542	486	1028	2571	2470	5041	563	513	1076	653	492	1145	632	570	1202	1848	1575	3423	661	622	1283	670	491	1161	1331	1113	2444	651	543	1194	530	507	1037	1181	1050	2231
Lumbini	Dang	Lamahi Municipality	168	192	360	195	196	391	208	199	407	206	255	461	256	229	485	1033	1071	2104	271	260	531	309	269	578	318	268	586	898	797	1695	351	336	687	366	238	604	717	574	1291	170	110	280	247	170	417	417	280	697
Lumbini	Dang	Rajpur Rural Municipality	170	158	328	137	137	274	130	131	261	124	127	251	128	138	266	689	691	1380	159	102	261	154	149	303	112	87	199	425	338	763	141	91	232	127	95	222	268	186	454	80	52	132	42	23	65	122	75	197
Lumbini	Dang	Rapti Rural Municipality	199	195	394	210	198	408	252	219	471	244	224	468	237	215	452	1142	1051	2193	232	243	475	270	236	506	280	264	544	782	743	1525	306	287	593	307	246	553	613	533	1146	256	179	435	256	129	385	512	308	820
Lumbini	Dang	Shantinagar Rural Municipality	53	63	116	60	59	119	85	46	131	59	66	125	62	74	136	319	308	627	82	58	140	73	82	155	85	70	155	240	210	450	88	85	173	108	85	193	196	170	366	85	60	145	30	26	56	115	86	201
Lumbini	Dang	Tulsipur Sub Metropolitan City	311	292	603	344	276	620	323	334	657	304	318	622	386	359	745	1668	1579	3247	403	352	755	424	348	772	462	406	868	1289	1106	2395	515	368	883	455	357	812	970	725	1695	242	150	392	208	127	335	450	277	727
Lumbini	Banke	Baijanath Rural Municipality	169	180	349	160	149	309	186	193	379	204	187	391	178	171	349	897	880	1777	192	170	362	206	198	404	217	208	425	615	576	1191	289	217	506	204	206	410	493	423	916	101	51	152	61	49	110	162	100	262
Lumbini	Banke	Duduwa Rural Municipality	324	292	616	322	379	701	320	379	699	255	315	570	172	218	390	1393	1583	2976	169	191	360	117	187	304	96	137	233	382	515	897	85	151	236	43	47	90	128	198	326	20	24	44	2	3	5	22	27	49
Lumbini	Banke	Janaki Rural Municipality	206	207	413	155	143	298	117	75	192	80	80	160	73	59	132	631	564	1195	53	42	95	48	61	109	26	34	60	127	137	264	35	36	71	23	39	62	58	75	133	0	0	0	0	0	0	0	0	0
Lumbini	Banke	Khajura Rural Municipality	298	274	572	176	193	369	147	172	319	106	144	250	127	122	249	854	905	1759	124	124	248	117	115	232	130	147	277	371	386	757	129	121	250	142	110	252	271	231	502	126	99	225	146	73	219	272	172	444
Lumbini	Banke	Kohalpur Municipality	167	151	318	184	188	372	171	183	354	201	194	395	175	188	363	898	904	1802	205	199	404	216	205	421	292	230	522	713	634	1347	282	242	524	309	202	511	591	444	1035	310	190	500	306	204	510	616	394	1010
Lumbini	Banke	Narainapur Rural Municipality	26	23	49	38	33	71	14	15	29	29	32	61	19	15	34	126	118	244	12	16	28	10	20	30	9	13	22	31	49	80	7	15	22	11	4	15	18	19	37	5	5	10	4	4	8	9	9	18
Lumbini	Banke	Nepalgunj Sub Metropolitan City	315	305	620	288	270	558	261	235	496	251	239	490	255	225	480	1370	1274	2644	249	185	434	209	136	345	240	181	421	698	502	1200	210	180	390	202	136	338	412	316	728	121	92	213	139	87	226	260	179	439
Lumbini	Banke	Rapti Sonari Rural Municipality	343	343	686	319	369	688	331	338	669	347	365	712	379	347	726	1719	1762	3481	426	395	821	415	399	814	473	463	936	1314	1257	2571	471	429	900	477	354	831	948	783	1731	311	231	542	270	137	407	581	368	949
Lumbini	Bardiya	Badhaiyatal Rural Municipality	191	165	356	201	205	406	189	177	366	179	136	315	193	178	371	953	861	1814	209	177	386	214	192	406	234	196	430	657	565	1222	228	215	443	227	185	412	455	400	855	144	125	269	105	82	187	249	207	456
Lumbini	Bardiya	Bansgadhi Municipality	232	222	454	229	212	441	261	189	450	219	184	403	220	221	441	1161	1028	2189	241	250	491	264	275	539	327	259	586	832	784	1616	301	302	603	307	224	531	608	526	1134	265	175	440	234	134	368	499	309	808
Lumbini	Bardiya	Barbardiya Municipality	428	441	869	443	456	899	473	459	932	474	509	983	512	479	991	2330	2344	4674	466	554	1020	560	580	1140	538	550	1088	1564	1684	3248	583	486	1069	619	422	1041	1202	908	2110	400	253	653	345	187	532	745	440	1185
Lumbini	Bardiya	Geruwa Rural Municipality	156	168	324	151	168	319	178	151	329	183	157	340	143	180	323	811	824	1635	181	187	368	223	197	420	238	186	424	642	570	1212	235	188	423	285	182	467	520	370	890	146	68	214	127	84	211	273	152	425
Lumbini	Bardiya	Gulariya Municipality	163	224	387	200	183	383	160	151	311	166	131	297	168	175	343	857	864	1721	154	136	290	164	147	311	152	155	307	470	438	908	184	178	362	166	312	350	324	674	157	98	255	128	86	214	285	184	469
Lumbini	Bardiya	Madhuwan Municipality	204	208	412	196	204	400	207	238	445	224	228	452	227	243	470	1058	1121	2179	266	260	526	249	236	485	270	277	547	785	773	1558	337	267	604	345	277	622	682	544	1226	215	124	339	133	86	219	348	210	558
Lumbini	Bardiya	Rajapur Municipality	322	318	640	324	331	655	277	277	554	309	312	621	319	286	605	1551	1524	3075	356	325	681	375	343	718	437	412	849	1168	1080	2248	437	316	753	510	389	899	947	705	1652	153	65	218	290	178	468	443	243	686
Lumbini	Bardiya	Thakurbaba Municipality	174	206	380	182	168	350	197	197	394	198	200	398	184	212	396	935	983	1918	261	239	500	239	240	479	278	218	496	778	697	1475	254	249	503	286	250	536	540	499	1039	277	164	441	127	88	215	404	252	656
Sudurpaschim	Bajura	Badimalika Municipality	3	6	9	7	5	12	5	3	8	1	4	5	2	1	3	18	19	37	2	3	5	3	1	4	3	7	10	8	11	19	2	7	9	3	6	9	5	13	18	2	0	2	5	5	10	7	5	12
Sudurpaschim	Bajura	Budhiganga Municipality	14	6	20	5	4	9	5	7	12	6	7	13	7	6	13	37	30	67	6	4	10	10	3	13	4	3	7	20	10	30	5	1	6	1	2	3	6	3	9	0	0	0	1	0	1	1	0	1
Sudurpaschim	Bajura	Budhinanda Municipality	23	27	50	32	20	52	17	12	29	19	34	53	20	19	39	111	112	223	12	13	25	7	10	17	11	19	30	30	42	72	15	9	24	11	9	20	26	18	44	6	3	9	1	0	1	7	3	10
Sudurpaschim	Bajura	Gaumul Rural Municipality	0	0	0	0	1	1	0	0	0	0	0	0	0	0	0	0	1	1	0	0	0	0	0	0	0	0	0	0	0	0	0	0	0	0	0	0	0	0	0	0	1	1	0	0	0	0	1	1
Sudurpaschim	Bajura	Himali Rural Municipality	13	10	23	4	3	7	8	4	12	6	1	7	0	0	0	31	18	49	5	0	5	2	1	3	3	1	4	10	2	12	1	1	2	0	1	1	1	2	3	0	0	0	0	0	0	0	0	0
Sudurpaschim	Bajura	Jagannath Rural Municipality	0	0	0	0	0	0	1	0	1	1	0	1	0	0	0	2	0	2	0	0	0	0	0	0	0	0	0	0	0	0	0	0	0	0	0	0	0	0	0	0	1	1	0	0	0	0	1	1
Sudurpaschim	Bajura	Municipality	0	0	0	0	0	0	0	0	0	0	0	0	0	0	0	0	0	0	0	0	0	0	0	0	0	0	0	0	0	0	0	0	0	0	0	0	0	0	0	0	0	0	0	0	0	0	0	0
Sudurpaschim	Bajura	Municipality	1	1	2	0	0	0	0	0	0	0	0	0	0	1	1	1	2	3	0	0	0	0	0	0	0	0	0	0	0	0	0	0	0	1	1	2	1	1	2	0	0	0	1	2	3	1	2	3
Sudurpaschim	Bajura	Triveni Municipality	0	0	0	0	0	0	0	1	1	0	0	0	1	0	1	1	1	2	0	0	0	0	0	0	0	0	0	0	0	0	0	0	0	0	0	0	0	0	0	0	0	0	0	0	0	0	0	0
Sudurpaschim	Bajhang	Bithadchir Rural Municipality	0	1	1	1	0	1	1	0	1	0	0	0	1	0	1	3	1	4	0	0	0	0	0	0	0	0	0	0	0	0	0	0	0	0	0	0	0	0	0	0	0	0	0	0	0	0	0	0
Sudurpaschim	Bajhang	Bungal Municipality	27	7	34	0	0	0	15	4	19	0	1	1	1	0	1	43	12	55	0	1	1	1	0	1	1	0	1	2	1	3	0	0	0	0	0	0	0	0	0	0	0	0	0	1	1	0	1	1
Sudurpaschim	Bajhang	Municipality	0	2	2	0	0	0	0	1	1	0	1	1	1	0	1	1	4	5	0	0	0	0	0	0	0	1	1	0	1	1	0	0	0	0	0	0	0	0	0	0	0	0	0	0	0	0	0	0
Sudurpaschim	Bajhang	Durgathali Rural Municipality	0	1	1	0	1	1	0	0	0	0	0	0	0	0	0	0	2	2	0	0	0	0	0	0	0	0	0	0	0	0	0	0	0	0	0	0	0	0	0	0	0	0	0	0	0	0	0	0
Sudurpaschim	Bajhang	Jaya Prithvi Municipality	1	1	2	2	3	5	1	0	1	1	1	2	2	1	3	7	6	13	0	4	4	1	0	1	2	1	3	3	5	8	8	1	9	0	1	1	8	2	10	0	0	0	1	5	6	1	5	6
Sudurpaschim	Bajhang	Kedarseu Rural Municipality	3	1	4	1	1	2	0	1	1	1	1	2	0	0	0	5	4	9	0	0	0	0	1	1	1	1	2	1	2	3	0	1	1	0	1	1	0	2	2	0	0	0	1	0	1	1	0	1
Sudurpaschim	Bajhang	Municipality	0	0	0	2	0	2	0	0	0	0	0	0	0	0	0	2	0	2	0	1	1	3	0	3	1	2	3	4	3	7	0	1	1	0	2	2	0	3	3	0	0	0	1	0	1	1	0	1
Sudurpaschim	Bajhang	Masta Rural Municipality	3	0	3	0	0	0	1	0	1	0	0	0	0	2	2	4	2	6	2	0	2	3	0	3	1	0	1	6	0	6	1	0	1	0	3	3	1	3	4	0	0	0	0	0	0	0	0	0
Sudurpaschim	Bajhang	Saipal Rural Municipality	4	4	8	3	0	3	2	1	3	2	2	4	1	0	1	12	7	19	1	0	1	0	0	0	2	2	4	3	2	5	4	1	5	3	1	4	7	2	9	0	1	1	0	1	1	0	2	2
Sudurpaschim	Bajhang	Surma Rural Municipality	0	1	1	0	0	0	2	0	2	0	0	0	0	0	0	2	1	3	0	0	0	0	0	0	0	1	1	0	1	1	0	0	0	1	0	1	1	0	1	0	0	0	1	1	2	1	1	2
Sudurpaschim	Bajhang	Talkot Rural Municipality	1	0	1	0	0	0	0	0	0	0	3	3	3	2	5	4	5	9	1	0	1	0	1	1	1	1	2	2	2	4	1	0	1	1	1	2	2	1	3	0	0	0	0	0	0	0	0	0
Sudurpaschim	Bajhang	Thalara Rural Municipality	0	0	0	1	0	1	0	0	0	1	1	2	1	3	4	3	4	7	0	0	0	0	0	0

Total Number of Janajati students in community schools

Province Name	District	Local Level Name	G1			G2			G3			G4			G5			G1-5			G6			G7			G8			G6-8			G9			G10			G9-10			G11			G12			G11-12		
			Girls	Boys	Total	Girls	Boys	Total	Girls	Boys	Total	Girls	Boys	Total	Girls	Boys	Total	Girls	Boys	Total	Girls	Boys	Total	Girls	Boys	Total	Girls	Boys	Total	Girls	Boys	Total	Girls	Boys	Total	Girls	Boys	Total	Girls	Boys	Total	Girls	Boys	Total	Girls	Boys	Total	Girls	Boys	Total
Sudurpaschim	Achham	Municipality	61	75	136	20	21	41	21	16	37	20	23	43	22	23	45	144	158	302	18	10	28	30	27	57	22	29	51	70	66	136	16	11	27	13	6	19	29	17	46	4	6	10	1	4	5	5	10	15
Sudurpaschim	Achham	Ramaroshan Rural Municipality	22	17	39	7	7	14	13	6	19	9	7	16	6	8	14	57	45	102	2	4	6	1	4	5	1	6	7	4	14	18	3	3	6	5	1	6	8	4	12	3	6	9	1	4	5	4	10	14
Sudurpaschim	Achham	Sanfebagar Municipality	2	1	3	3	4	7	3	0	3	3	2	5	2	0	2	13	7	20	1	0	1	3	3	6	4	3	7	8	6	14	1	2	3	1	3	4	2	5	7	2	0	2	0	1	1	2	1	3
Sudurpaschim	Achham	Turmakhad Rural Municipality	9	11	20	5	6	11	6	6	12	6	7	13	8	14	22	34	44	78	4	8	12	5	4	9	8	4	12	17	16	33	10	8	18	4	10	14	14	18	32	2	1	3	2	0	2	4	1	5
Sudurpaschim	Doti	Adharsha Rural Municipality	0	0	0	0	1	1	1	0	1	0	0	0	0	0	0	1	1	2	0	0	0	1	0	1	0	0	0	1	0	1	1	0	1	0	0	0	1	0	1	0	0	0	0	0	0	0	0	0
Sudurpaschim	Doti	Badikedar Rural Municipality	106	99	205	57	71	128	79	60	139	68	55	123	36	60	96	346	345	691	45	42	87	46	39	85	32	47	79	123	128	251	26	38	64	23	16	39	49	54	103	21	13	34	7	4	11	28	17	45
Sudurpaschim	Doti	Bogtan Fudsil Rural Municipality	22	29	51	18	15	33	15	16	31	11	16	27	12	8	20	78	84	162	8	10	18	9	11	20	12	6	18	29	27	56	8	8	16	9	9	18	17	17	34	1	2	3	3	1	4	4	3	7
Sudurpaschim	Doti	Dipayal Silgadi Municipality	14	8	22	14	9	23	8	8	16	9	11	20	6	5	11	51	41	92	5	8	13	9	8	17	11	8	19	25	24	49	6	7	13	10	12	22	16	19	35	13	6	19	4	3	7	17	9	26
Sudurpaschim	Doti	Jorayal Rural Municipality	58	63	121	42	39	81	36	53	89	43	38	81	41	40	81	220	233	453	37	45	82	53	37	90	35	30	65	125	112	237	38	42	80	37	26	63	75	68	143	24	18	42	26	13	39	50	31	81
Sudurpaschim	Doti	K I Singh Rural Municipality	10	9	19	10	12	22	6	7	13	6	3	9	4	3	7	36	34	70	9	2	11	12	8	20	3	0	3	24	10	34	4	3	7	4	3	7	8	6	14	2	2	4	2	0	2	4	2	6
Sudurpaschim	Doti	Purbichauki Rural Municipality	6	5	11	2	3	5	1	2	3	4	3	7	6	1	7	19	14	33	1	1	4	3	0	3	1	3	4	7	4	11	2	2	4	2	1	3	4	3	7	0	0	0	0	0	0	0	0	0
Sudurpaschim	Doti	Sayal Rural Municipality	3	3	6	4	7	11	2	3	5	2	7	9	0	0	0	11	20	31	1	0	1	0	1	1	0	0	0	1	1	2	0	1	1	0	0	0	0	1	1	0	0	0	0	1	1	0	1	1
Sudurpaschim	Doti	Shikhar Municipality	1	2	3	3	1	4	0	4	4	1	0	1	2	3	5	7	10	17	1	0	1	2	0	2	1	0	1	4	0	4	0	2	2	0	0	0	0	2	2	1	1	2	0	0	0	1	1	2
Sudurpaschim	Kailali	Bardagoriya Rural Municipality	119	124	243	133	127	260	125	85	210	106	112	218	120	102	222	603	550	1153	140	97	237	125	124	249	114	130	244	379	351	730	132	105	237	141	98	239	273	203	476	109	97	206	86	35	121	195	132	327
Sudurpaschim	Kailali	Bhajani Municipality	298	305	603	328	248	576	312	261	573	319	286	605	317	266	583	1574	1366	2940	265	274	539	299	259	558	392	285	677	956	818	1774	353	240	593	296	230	526	649	470	1119	143	108	251	119	43	162	262	151	413
Sudurpaschim	Kailali	Chure Rural Municipality	161	157	318	121	129	250	106	123	229	109	102	211	69	106	175	566	617	1183	60	91	151	78	80	158	57	63	120	195	234	429	38	38	76	32	30	62	70	68	138	12	5	17	10	5	15	22	10	32
Sudurpaschim	Kailali	Dhangadhi Sub Metropolitan City	372	369	741	388	357	745	349	339	688	407	350	757	423	407	830	1939	1822	3761	478	416	894	544	506	1050	586	513	1099	1608	1435	3043	604	525	1129	530	394	924	1134	919	2053	486	418	904	309	185	494	795	603	1398
Sudurpaschim	Kailali	Gauriganga Municipality	187	158	345	167	169	336	160	192	352	159	142	301	186	148	334	859	809	1668	225	163	388	205	194	399	204	180	384	634	537	1171	224	167	391	210	154	364	434	321	755	168	99	267	106	71	177	274	170	444
Sudurpaschim	Kailali	Ghodaghodi Municipality	242	262	504	263	255	518	253	242	495	251	238	489	249	246	495	1258	1243	2501	305	270	575	355	298	653	401	321	722	1061	889	1950	269	228	497	441	261	702	710	489	1199	291	163	454	140	106	246	431	269	700
Sudurpaschim	Kailali	Godawari Municipality	107	125	232	109	120	229	113	125	238	146	134	280	164	152	316	639	656	1295	135	123	258	184	144	328	187	162	349	506	429	935	229	194	423	246	196	442	475	390	865	204	154	358	168	71	239	372	225	597
Sudurpaschim	Kailali	Janaki Rural Municipality	178	169	347	179	179	358	163	172	335	186	158	344	201	164	365	907	842	1749	197	148	345	214	181	395	217	178	395	628	507	1135	180	137	317	174	135	309	354	272	626	69	33	102	56	16	72	125	49	174
Sudurpaschim	Kailali	Joshipur Rural Municipality	229	175	404	205	187	392	179	167	346	191	181	372	225	195	420	1029	905	1934	197	157	354	239	189	428	231	217	448	667	563	1230	297	193	490	246	204	450	543	397	940	172	122	294	142	80	222	314	202	516
Sudurpaschim	Kailali	Kailari Rural Municipality	204	205	409	222	190	412	247	214	461	216	223	439	255	232	487	1144	1064	2208	268	250	518	325	302	627	309	308	617	902	860	1762	379	312	691	331	284	615	710	596	1306	245	170	415	159	70	229	404	240	644
Sudurpaschim	Kailali	Lamkichuha Municipality	232	231	463	202	200	402	209	207	416	216	192	408	222	202	424	1081	1032	2113	224	145	369	227	189	416	244	186	430	695	520	1215	264	183	447	222	153	375	486	336	822	127	77	204	120	86	206	247	163	410
Sudurpaschim	Kailali	Mohanyal Rural Municipality	162	202	364	139	127	266	131	156	287	145	147	292	136	132	268	713	764	1477	92	103	195	112	80	192	78	80	158	282	263	545	46	55	101	43	45	88	89	100	189	12	13	25	12	15	27	24	28	52
Sudurpaschim	Kailali	Tikapur Municipality	218	248	466	271	237	508	210	249	459	217	236	453	288	232	520	1204	1202	2406	299	246	545	298	255	553	350	305	655	947	806	1753	359	298	657	364	228	592	723	526	1249	121	72	193	98	40	138	219	112	331
Sudurpaschim	Kanchanpur	Bedkot Municipality	70	57	127	72	54	126	78	67	145	99	80	179	74	67	141	393	325	718	112	90	202	92	105	197	118	74	192	322	269	591	112	76	188	114	67	181	226	143	369	76	35	111	67	31	98	143	66	209
Sudurpaschim	Kanchanpur	Belauri Municipality	186	176	362	153	153	306	160	142	302	169	141	310	204	172	376	872	784	1656	201	184	385	260	218	478	308	268	576	769	670	1439	347	247	594	309	255	564	656	502	1158	327	187	514	248	157	405	575	344	919
Sudurpaschim	Kanchanpur	Beldandi Rural Municipality	41	49	90	44	32	76	54	46	100	42	44	94	226	230	456	58	67	125	71	56	127	77	79	156	206	204	408	67	58	125	62	37	99	129	95	224	25	11	36	34	15	49	59	26	85
Sudurpaschim	Kanchanpur	Bheemdatt Municipality	61	51	112	72	65	137	92	70	162	79	58	137	79	80	159	383	324	707	127	98	225	78	92	170	102	83	185	307	273	580	101	71	172	83	60	143	184	131	315	77	46	123	59	46	105	136	92	228
Sudurpaschim	Kanchanpur	Krishnapur Municipality	151	138	289	147	124	271	166	125	291	155	132	287	168	138	306	787	657	1444	170	162	332	223	164	387	242	183	425	635	509	1144	236	161	397	238	157	395	474	318	792	149	90	239	147	40	187	296	130	426
Sudurpaschim	Kanchanpur	Laljhandi Rural Municipality	145	127	272	136	140	276	135	151	286	183	184	367	177	160	337	776	762	1538	193	204	397	227	165	392	221	159	380	641	528	1169	177	133	310	208	118	326	385	251	636	120	65	185	73	56	129	193	121	314
Sudurpaschim	Kanchanpur	Mahakali Municipality	24	23	47	16	22	38	19	21	40	21	27	48	37	21	58	117	114	231	39	33	72	32	35	67	62	31	93	133	99	232	61	48	109	55	37	92	116	85	201	52	38	90	35	34	69	87	72	159
Sudurpaschim	Kanchanpur	Punarbas Municipality	107	86	193	123	105	228	108	96	204	131	99	230	131	95	226	600	481	1081	135	111	246	138	122	260	166	140	306	439	373	812	182	100	282	139	102	241	321	202	523	99	71	170	87	40	127	186	111	297
Sudurpaschim	Kanchanpur	Shuklaphanta Municipality	100	82	182	95	84	179	92	67	159	96	70	166	96	75	171	479	378	857	110	93	203	103	105	208	144	107	251	357	305	662	157	94	251	117	88	205	274	182	456	79	53	132	60	29	89	139	82	221
Sudurpaschim	Dadeldhura	Aalital Rural Municipality	53	47	100	41	37	78	29	54	83	31	33	64	41	30	71	195	201	396	28	25	53	36	30	66	34	26	60	98	81	179	19	22	41	30	23	53	49	45	94	9	7	16	9	10	19	18	17	35
Sudurpaschim	Dadeldhura	Ajayameru Rural Municipality	0	0	0	0	1	1	0	0	0	1	1	2	0	0	0	1	2	3	3	1	4	0	1	1	0	0	0	3	2	5	0	0	0	0	0	0	0	0	0	0	0	0	1	0	1	1	0	1
Sudurpaschim	Dadeldhura	Amargadhi Municipality	6	8	14	7	6	13	4	3	7	6	7	13	9	8	17	32	32	64	7	4	11	6	13	19	8	5	13	21	22	43	11	8	19	10	9	19	21	17	38	5	4	9	3	5	8	8	9	17
Sudurpaschim	Dadeldhura	Bhageshwar Rural Municipality	13	7	20	6	10	16	5	11	16	12	7	19	8	10	18	44	45	89	12	16	28	11	8	19	10	4	14	33	28	61	5	6	11	2	1	3	7	7	14	0	0	0	0	0	0	0	0	0
Sudurpaschim	Dadeldhura	Ganayapdhura Rural Municipality	3	1	4	1	3	4	1	0	1	3	0	3	1	0	1	9	4	13	1	1	2	0	2	2	0	0	0	1	3	4	0	0	0	0	0	0	0	0	0	0	0	0	0	0	0	0	0	0
Sudurpaschim	Dadeldhura	Nawadurga Rural Municipality	1	0	1	0	0	0	0	0	0	1	0	1	0	1	1	2	1	3	0	0	0	0	0	0	0	0	0	0	0	0	1	0	1	0	0	0	1	0	1	0	0	0	0	0	0	0	0	0
Sudurpaschim	Dadeldhura	Parashuram Municipality	38	36	74	29	38	67	33	40	73	31	35	66	37	33	70	168	182	350	34	22	56	20	26	46	20	15	35	74	63	137	32	29	61	24	19	43	56	48	104	9	6	15	14	3	17	23	9	32
Sudurpaschim	Baitadi	Dasharathchanda Municipality	3	0	3	0	1	1	1	1	2	1	2	3	0	2	2	5	6	11	0	0	0	0	2	2	2	1	3	2	3	5	0	2	2	0	0	0	0	2	2	1	0	1	0	0	0	1	0	1
Sudurpaschim	Baitadi	Dilasaini Rural Municipality	1	0	1	0	0	0	0	0	0	0	0	0	0	1	1	1	1	2	1	0	1	0	0	0	0	0	0	1	0	1	1	0	1	0	0	0	1	0	1	0	0	0	0	0	0	0	0	0
Sudurpaschim	Baitadi	Dogadakedar Rural Municipality	1	2	3	0	1	1	1	0	1	0	1	1	0	1	1	2	5	7	0	1	1	0	0	0	0	0	0	0	1	1	0	0	0	0	0	0	0	0	0	0	0	0	0	0	0	0	0	0
Sudurpaschim	Baitadi	Melauli Rural Municipality	1	0	1	0	0	0	0	1	1	0	0	0	0	0	0	1	1	2	0	0	0	0	0	0	0	0	0	0	0	0	0	0	0	0	0	0	0	0	0	0	0	0	1	0	1	1	0	1
Sudurpaschim	Baitadi	Pancheshwar Rural Municipality	0	0	0	0	0	0	0	1	1	0	0	0	2	0	2	2	1	3	0	0	0	2	6	8	0	0	0	2	6	8	0	1	1	0	0	0	0	1	1	0	0	0	0	0	0	0	0	0
Sudurpaschim	Baitadi	Patan Municipality	1	0	1	2	0	2	2	1	3	1	1	2	3	1	4	9	3	12	1	1	2	0	0	0	0	0	0	1	1	2	0	0	0	1	1	2	1	1	2	0	0	0	0	4	4	0	4	4
Sudurpaschim	Baitadi	Purchaudi Municipality	0	0	0	0	2	2	1	0	1	0	0	0	0	0	0	1	2	3	2	0	2	1	1	2	0	1	1	3	2	5	0	0	0	0	1	1	0	1	1	0	0	0	0	0	0	0	0	0
Sudurpaschim	Baitadi	Shivanath Rural Municipality	0	2	2	0	0	0	0	0	0	0	0	0	0	0	0	0	2	2	0	0	0	0	0	0	0	0	0	0	0	0	0	0	0	0	0	0	0	0	0	0	0	0	0	0	0	0	0	0
Sudurpaschim	Baitadi	Sigas Rural Municipality	0	0	0	0	0	0	0	0	0	0	0	0	0	0	0	0	0	0	0	0	0	1	0	1	0	1	1	1	1	2	0	0	0	0	0	0	0	0	0	0	0	0	0	0	0	0	0	0
Sudurpaschim	Baitadi	Surnaya Rural Municipality	0	0	0	0	0	0	0	0	0	0	0	0	0	0	0	0	0	0	0	1	1	0	0	0	0	0	0	0	1	1	0	1	1	1	1	2	1	2	3	0	0	0	0	0	0	0	0	0
Sudurpaschim	Darchula	Apihimal Rural Municipality	0	0	0	0	0	0	0	0	0	0	0	0	0	0	0	0	0	0	0	0	0	0	0	0	0	1	1	0	1	1	0	0	0	0	0	0	0	0	0	0	0	0	0	0	0	0	0	0
Sudurpaschim	Darchula	Byas Rural Municipality	10	9	19	8	3	11	5	3	8	3	4	7	5	2	7	31	21	52	2	6	8	5	5	10	3	2	5	10	13	23	1	0	1	1	0	1	2	0	2	0	0	0	0	0	0	0	0	0
Sudurpaschim	Darchula	Duhun Rural Municipality	0	0	0	0	0	0	1	0	1	0	1	1	0	0	0	1	1	2	0	0	0	1	0	1	0	0	0	1	0	1	1	0	1	0	0	0	1	0	1	0	0	0	0	0	0	0	0	0
Sudurpaschim	Darchula	Lekam Rural Municipality	0	1	1	0	0	0	1	0	1	0	0	0	0	0	0	1	1	2	0	1	1	0	0	0	0	0	0	0	1	1	0	0	0	0	0	0	0	0	0	1	0	1	2	0	2	3	0	3
Sudurpaschim	Darchula	Mahakali Municipality	1	3	4	2	5	7	1	3	4	8	2	10	3	1	4	15	14	29	2	0	2	6	3	9	5	4	9	13	7	20	8	3	11	8	3	11	16	6	22	0	2	2	4	2	6	4	4	8
Sudurpaschim	Darchula	Malikarjun Rural Municipality	0	2	2	2	0	2	1	0	1	1	1	2	0	0	0	4	3	7	0	0	0	1	0	1	0	1	1	1	1	2	0	0	0	0	0	0	0	0	0	0	0	0	1	2	3	1	2	3
Sudurpaschim	Darchula	Marma Rural Municipality	1	1	2	1	0	1	1	0	1	0	0	0	0	0	0	3	1	4	0	0	0	0	0	0	0	0	0	0	0	0	0	0	0	0	0	0	0	0	0	0	0	0	0	0	0	0	0	0
Sudurpaschim	Darchula	Naugad Rural Municipality	0	0	0	0	0	0	0	0	0	0	0	0	0	0	0	0	0	0	0	0	0	0	0	0	0	0	0	0	0	0	0	0	0	0	0	0	0	0	0	0	0	0	0	0	0	0	0	0
Sudurpaschim	Darchula	Shailyashikhar Municipality	0	0	0	0	0	0	0	0	1	1	0	1	2	0	2	3	1	4	1	0	1	0	1	1	0	0	0	1	1	2	0	0	0	0	0	1	1	1	2	0	0	0	0	0	0	0	0	0
Province 1	Taplejung		1446	1414	2860	1242	1181	2423	1175	1179	2354	1163	1059	2222	1144	1007	2151	6170	5840	12010	1018	916	1934	998	980	1978	1075	974	2049	3091	2870	5961	1014	910	1924	983	806	1789	1997	1716	3713	856	646	1502	623	444	1067	1479	1090	2569
Province 1	Panchthar		1525	1507	3032	1323	1196	2519	1250	1201	2451	1135	1066	2201	1204	1146	2350	6437	6116	12553	1192	1136	2328	1301	1184	2485	1343	1402	2745	3836	3722	7558	1435	1428	2863	1380	1283	2663	2815	2711	5526	1159	950	2109	1124	886	2010	2283	1836	4119
Province 1	Ilam		1208	1335	2543	1170	1242	2412	1171	1195	2366	1134	1205	2339	1121	1128	2249	5804	6105	11909	1102	1102	2204	1199	1141	2340	1296	1304	2600	3597	3547	7144	1374	1384	2758	1524	1311	2835	2898	2695	5593	951	783	1734	1040	778	1818	1991	1561	3552
Province 1	Jhapa		1959	1933	3892	1932	2053	3985	2044	1954	3998	2008	1938	3946	2257	2016	4273	10200	9894	20094	2096	1975	4071	2256	2155	4411	2498	2287	4785	6850	6417	13267	2637	2290	4927	2453	2037	4490	5090	4327	9417	2461	1917	4378	2305	1736	4041	4766	3653	8419
Province 1	Morang		2415	2348	4763	2284	2151	4435	2327	2130	4457	2178	2084	4262	2273	2277	4550	11477	10990	22467	2438	2221	4659	2609	2409	5018	3046	2862	5908	8093	7492	15585	3082	2856	5938	2767	2453	5220	5849	5309	11158	2267	1943	4210	2003	1611	3614	4270	3554	7824
Province 1	Sunsari		1510	1507	3017	1391	1414	2805	1485	1282	2767	1439	1353	2792	1637	1381	3018	7462	6937	14399	1421	1344	2765	1507	1352	2859	1767	1614	3381	4695	4310	9005	1902	1553	3455	1698	1407	3105	3600	2960	6560	2084	1634	3718	1774	1415	3189	3858	3049	6907
Province 1	Dhankuta		847	813	1660	786	846	1632	727	729	1456	786	721	1507	828	826	1654	3974	3935	7909	861	851	1712	840	854	1694	918	859	1777	2619	2564	5183	984	966	1950	903	856	1759	1887	1822	3709	751	615	1366	834	561	1395	1585	1176	2761
Province 1	Terhathum		589	608	1197	533	518	1051	540	465	1005	490	460	950	510	462	972	2662	2513	5175	442	432	874	492	481	973	508	470	978	1442	1383	2825	487	493	980	481	474	955	968	967	1935	447	354	801	373	314	687	820	668	1488
Province 1	Sankhuwasabha		1397	1402	2799	1111	1244	2355	1114	1175	2289	1083	1060

Total Number of Janajati students in community schools

Province Name	District	Local Level Name	G1			G2			G3			G4			G5			G1-5			G6			G7			G8			G6-8			G9			G10			G9-10			G11			G12			G11-12		
			Girls	Boys	Total	Girls	Boys	Total	Girls	Boys	Total	Girls	Boys	Total	Girls	Boys	Total	Girls	Boys	Total	Girls	Boys	Total	Girls	Boys	Total	Girls	Boys	Total	Girls	Boys	Total	Girls	Boys	Total	Girls	Boys	Total	Girls	Boys	Total	Girls	Boys	Total	Girls	Boys	Total	Girls	Boys	Total
Madhesh	Dhanusha		740	762	1502	863	858	1721	932	807	1739	994	793	1787	955	740	1695	4484	3960	8444	838	633	1471	889	739	1628	915	797	1712	2642	2169	4811	898	740	1638	847	648	1495	1745	1388	3133	252	203	455	233	201	434	485	404	889
Madhesh	Mahottari		820	898	1718	964	950	1914	1077	1065	2142	1009	948	1957	993	828	1821	4863	4689	9552	988	765	1753	919	841	1760	1087	1046	2133	2994	2652	5646	903	823	1726	789	692	1481	1692	1515	3207	454	363	817	487	333	820	941	696	1637
Madhesh	Sarlahi		1156	1159	2315	1049	1022	2071	1109	968	2077	1065	903	1968	1079	910	1989	5458	4962	10420	909	802	1711	1085	918	2003	1218	965	2183	3212	2685	5897	1043	907	1950	947	867	1814	1990	1774	3764	625	416	1041	734	546	1280	1359	962	2321
Madhesh	Rautahat		660	740	1400	809	732	1541	912	771	1683	1100	963	2063	1050	920	1970	4531	4126	8657	703	627	1330	680	656	1336	839	683	1522	2222	1966	4188	724	634	1358	652	598	1250	1376	1232	2608	466	400	866	508	415	923	974	815	1789
Madhesh	Bara		1472	1412	2884	1601	1468	3069	1605	1410	3015	1432	1430	2862	1659	1354	3013	7769	7074	14843	1456	1110	2566	1409	1164	2573	1601	1318	2919	4466	3592	8058	1367	1071	2438	1254	1005	2259	2621	2076	4697	780	522	1302	648	437	1085	1428	959	2387
Madhesh	Parsa		853	716	1569	946	807	1753	929	869	1798	889	785	1674	922	817	1739	4539	3994	8533	876	645	1521	963	777	1740	1157	1051	2208	2996	2473	5469	836	850	1686	974	1039	2013	1810	1889	3699	558	469	1027	403	253	656	961	722	1683
Bagmati	Sindhuli		2677	2695	5372	2331	2270	4601	2289	2393	4682	2273	2169	4442	2188	2223	4411	11758	11750	23508	2086	2065	4151	2071	2057	4128	2212	1876	4088	6369	5998	12367	2073	1760	3833	1872	1712	3584	3945	3472	7417	1593	1182	2775	1400	1034	2434	2993	2216	5209
Bagmati	Ramechhap		992	1022	2014	934	972	1906	901	896	1797	932	873	1805	938	945	1883	4697	4708	9405	1001	903	1904	1042	1003	2045	1057	1003	2060	3100	2909	6009	1132	959	2091	1086	886	1972	2218	1845	4063	685	528	1213	682	444	1126	1367	972	2339
Bagmati	Dolakha		910	943	1853	838	850	1688	811	740	1551	848	725	1573	818	784	1602	4225	4042	8267	856	753	1609	816	799	1615	890	844	1734	2562	2396	4958	919	762	1681	735	658	1393	1654	1420	3074	456	373	829	446	306	752	902	679	1581
Bagmati	Sindhupalchok		2187	2252	4439	1828	1850	3678	1716	1738	3454	1730	1618	3348	1720	1737	3457	9181	9195	18376	1712	1620	3332	1668	1631	3299	1704	1517	3221	5084	4768	9852	1546	1364	2910	1585	1190	2775	3131	2554	5685	876	600	1476	785	608	1393	1661	1208	2869
Bagmati	Kavrepalanchok		2025	2162	4187	1801	1763	3564	1757	1702	3459	1648	1598	3246	1716	1644	3360	8947	8869	17816	1694	1662	3356	1698	1599	3297	1798	1607	3405	5190	4868	10058	1799	1517	3316	1673	1347	3020	3472	2864	6336	1092	756	1848	1021	619	1640	2113	1375	3488
Bagmati	Lalitpur		992	965	1957	966	1062	2028	998	969	1967	969	995	1964	1084	1092	2176	5009	5083	10092	1081	1051	2132	1159	1124	2283	1196	1097	2293	3436	3272	6708	1221	1036	2257	1075	891	1966	2296	1927	4223	1139	981	2120	936	766	1702	2075	1747	3822
Bagmati	Bhaktapur		820	878	1698	616	601	1217	593	610	1203	610	615	1225	555	643	1198	3194	3347	6541	634	588	1222	630	559	1189	686	608	1294	1950	1755	3705	753	607	1360	585	492	1077	1338	1099	2437	785	679	1464	584	518	1102	1369	1197	2566
Bagmati	Kathmandu		2006	2050	4056	1975	2072	4047	2183	2261	4444	2177	2211	4388	2336	2342	4678	10677	10936	21613	2417	2422	4839	2582	2518	5100	2832	2570	5402	7831	7510	15341	2849	2533	5382	2821	2546	5367	5670	5079	10749	3348	2901	6249	2519	2165	4684	5867	5066	10933
Bagmati	Nuwakot		2084	2123	4207	2098	1888	3986	1964	1824	3788	1821	1738	3559	1776	1622	3398	9743	9195	18938	1803	1512	3315	1747	1602	3349	1728	1560	3288	5278	4674	9952	1544	1381	2925	1466	1079	2545	3010	2460	5470	1019	654	1673	855	610	1465	1874	1264	3138
Bagmati	Rasuwa		509	496	1005	457	425	882	394	373	767	383	342	725	355	337	692	2098	1973	4071	297	306	603	322	291	613	304	253	557	923	850	1773	349	277	626	356	256	561	654	533	1187	219	139	358	183	158	341	402	297	699
Bagmati	Dhading		2188	2352	4540	1993	2114	4107	1963	1984	3947	1928	1956	3884	1880	1951	3831	9952	10357	20309	1791	1768	3559	1851	1836	3687	1801	1756	3557	5443	5360	10803	1897	1787	3684	1926	1582	3508	3823	3369	7192	1139	891	2030	1038	724	1762	2177	1615	3792
Bagmati	Makwanpur		3968	3918	7886	3486	3697	7183	3463	3631	7094	3316	3275	6591	3301	3249	6550	17534	17770	35304	2975	2854	5829	2988	2724	5712	2898	2280	5178	8861	7858	16719	2574	2122	4696	2502	1721	4073	4926	3747	8673	1396	893	2289	1158	722	1880	2554	1615	4169
Bagmati	Chitwan		2493	2647	5140	2208	2407	4615	2184	2302	4486	2071	2068	4139	2157	2072	4229	11113	11496	22609	2011	1950	3961	2014	1856	3870	1945	1852	3797	5970	5658	11628	2068	1743	3811	2055	1670	3725	4123	3413	7536	1571	1153	2724	1305	993	2298	2876	2146	5022
Gandaki	Gorkha		1314	1321	2635	1276	1192	2468	1213	1254	2467	1194	1216	2410	1402	1231	2633	6399	6214	12613	1338	1359	2697	1341	1258	2599	1380	1211	2591	4059	3828	7887	1355	1227	2582	1332	1246	2578	2687	2473	5160	787	638	1425	723	563	1286	1510	1201	2711
Gandaki	Lamjung		528	571	1099	496	475	971	520	491	1011	547	469	1016	525	550	1075	2616	2556	5172	574	566	1140	660	584	1244	671	644	1315	1905	1794	3699	718	633	1351	691	610	1301	1409	1243	2652	339	321	660	345	281	626	684	602	1286
Gandaki	Tanahu		1284	1304	2588	1098	1183	2281	1118	1140	2258	1207	1103	2310	1199	1138	2337	5906	5868	11774	1255	1228	2483	1340	1208	2548	1491	1361	2852	4086	3797	7883	1531	1373	2904	1459	1235	2694	2990	2608	5598	1162	932	2094	1093	871	1964	2255	1803	4058
Gandaki	Syangja		694	711	1405	623	582	1205	625	608	1233	536	597	1133	587	583	1170	3065	3081	6146	612	535	1147	639	622	1261	717	709	1426	1968	1866	3834	726	727	1453	757	716	1473	1483	1443	2926	668	613	1281	640	560	1200	1308	1173	2481
Gandaki	Kaski		532	636	1168	553	658	1211	585	631	1216	615	592	1207	722	741	1463	3007	3258	6265	726	717	1443	744	745	1489	848	809	1657	2318	2271	4589	862	778	1640	837	689	1526	1699	1467	3166	1113	1080	2193	1042	998	2040	2155	2078	4233
Gandaki	Manang		31	36	67	34	26	60	18	31	49	18	28	46	26	28	54	127	149	276	14	14	28	28	23	51	21	18	39	63	55	118	31	13	44	13	18	31	44	31	75	16	6	22	22	13	35	38	19	57
Gandaki	Mustang		105	147	252	86	88	174	76	98	174	76	94	170	68	108	176	411	535	946	64	104	168	60	93	153	45	99	144	169	296	465	47	82	129	36	50	86	83	132	215	35	24	59	20	20	40	55	44	99
Gandaki	Myagdi		386	399	785	390	360	750	361	347	708	339	369	708	380	423	803	1856	1898	3754	445	388	833	440	482	922	425	420	845	1310	1290	2600	521	386	907	498	433	931	1019	819	1838	306	213	519	250	196	446	556	409	965
Gandaki	Parbat		168	183	351	133	161	294	156	160	316	140	140	280	151	168	319	748	812	1560	177	153	330	178	167	345	191	179	370	546	499	1045	190	199	389	207	166	373	397	365	762	120	113	233	149	130	279	269	243	512
Gandaki	Baglung		1300	1298	2598	810	876	1686	785	816	1601	795	794	1589	780	850	1630	4470	4634	9104	799	850	1649	885	835	1720	860	849	1709	2544	2534	5078	909	857	1766	805	734	1539	1714	1591	3305	684	564	1248	722	516	1238	1406	1080	2486
Gandaki	Nawalpur		1713	1815	3528	1448	1476	2924	1374	1459	2833	1410	1410	2820	1462	1395	2857	7407	7555	14962	1516	1487	3003	1623	1610	3233	1704	1670	3374	4843	4767	9610	1689	1653	3342	1640	1495	3135	3329	3148	6477	1045	982	2027	1105	917	2022	2150	1899	4049
Karnali	Rukum Paschim		362	350	712	335	349	684	284	301	585	280	355	635	306	343	649	1567	1698	3265	290	306	596	329	313	642	317	319	636	936	938	1874	370	334	704	343	299	642	713	633	1346	262	201	463	212	211	423	474	412	886
Karnali	Salyan		501	491	992	477	481	958	518	466	984	483	546	1029	487	544	1031	2466	2528	4994	457	438	895	448	471	919	511	479	990	1416	1388	2804	435	467	902	392	356	748	827	823	1650	315	260	575	290	233	523	605	493	1098
Karnali	Surkhet		760	776	1536	748	705	1453	729	738	1467	817	739	1556	748	800	1548	3802	3758	7560	826	781	1607	801	777	1578	955	931	1886	2582	2489	5071	927	856	1783	868	783	1651	1795	1639	3434	757	743	1500	625	524	1149	1382	1267	2649
Karnali	Dailekh		407	459	866	393	385	778	383	407	790	366	359	725	370	338	708	1919	1948	3867	333	347	680	363	382	745	398	394	792	1094	1123	2217	347	362	709	336	311	647	683	673	1356	173	188	361	222	174	396	395	362	757
Karnali	Jajarkot		402	382	784	312	338	650	346	318	664	343	313	656	302	272	574	1705	1623	3328	290	249	539	278	331	609	279	276	555	847	856	1703	294	262	556	248	198	446	542	460	1002	153	120	273	167	156	323	320	276	596
Karnali	Dolpa		258	242	500	229	191	420	235	180	415	147	126	273	156	105	261	1025	844	1869	131	87	218	92	67	159	66	53	119	289	207	496	82	66	148	53	48	101	135	114	249	14	29	43	34	23	57	48	52	100
Karnali	Jumla		22	19	41	28	14	42	15	14	29	21	16	37	13	10	23	99	73	172	11	9	20	26	9	35	27	22	49	64	40	104	28	29	57	33	19	52	61	48	109	31	11	42	15	13	28	46	24	70
Karnali	Kalikot		26	23	49	31	21	52	21	18	39	19	22	41	17	22	39	114	106	220	6	15	21	12	24	36	17	16	33	35	55	90	7	13	20	5	7	12	12	20	32	8	11	19	9	8	17	17	19	36
Karnali	Mugu		58	61	119	55	59	114	65	46	111	39	18	57	58	21	79	275	205	480	42	12	54	40	17	57	35	19	54	117	48	165	40	19	59	28	13	41	68	32	100	26	14	40	25	10	35	51	24	75
Karnali	Humla		333	290	623	241	263	504	244	241	485	232	192	424	205	196	401	1255	1182	2437	155	156	311	154	125	279	143	168	311	452	449	901	142	145	287	119	96	215	261	241	502	47	28	75	65	36	101	112	64	176
Lumbini	Gulmi		1109	1168	2277	826	916	1742	745	801	1546	686	751	1437	660	784	1444	4026	4420	8446	716	776	1492	770	749	1519	737	775	1512	2223	2300	4523	762	754	1516	745	638	1383	1507	1392	2899	565	446	1011	560	399	959	1125	845	1970
Lumbini	Palpa		1559	1676	3235	1325	1423	2748	1344	1374	2718	1282	1395	2677	1365	1410	2775	6875	7278	14153	1390	1419	2809	1435	1460	2895	1521	1447	2968	4346	4326	8672	1574	1500	3074	1466	1347	2813	3040	2847	5887	1301	1155	2456	1206	981	2187	2507	2136	4643
Lumbini	Nawalparasi		691	669	1360	688	645	1333	623	619	1242	644	629	1273	643	638	1281	3289	3200	6489	635	528	1163	720	709	1429	830	807	1637	2185	2044	4229	856	736	1592	878	691	1569	1734	1427	3161	784	619	1403	758	545	1303	1542	1164	2706
Lumbini	Rupandehi		3729	3591	7320	3789	3517	7306	3403	3187	6590	3458	3129	6587	3478	3137	6615	17857	16561	34418	3167	3028	6195	3287	3027	6314	3341	3198	6539	9795	9253	19048	3557	3264	6821	2817	2604	5421	6374	5868	12242	2467	2614	5081	2139	2251	4390	4606	4865	9471
Lumbini	Kapilbastu		2786	2614	5400	2588	2452	5040	2411	2381	4792	2177	2041	4218	2063	1984	4047	12025	11472	23497	1805	1756	3561	1821	1782	3603	1898	1832	3730	5524	5370	10894	1684	1672	3356	1390	1360	2750	3074	3032	6106	1047	946	1993	833	698	1531	1880	1644	3524
Lumbini	Arghakhanchi		678	702	1380	605	689	1294	600	675	1275	622	596	1218	589	639	1228	3094	3301	6395	552	630	1182	612	602	1214	595	577	1172	1759	1809	3568	537	521	1058	531	464	995	1068	985	2053	275	196	471	348	228	576	623	424	1047
Lumbini	Pyuthan		1546	1602	3148	1421	1554	2975	1470	1588	3058	1445	1438	2883	1403	1390	2793	7285	7572	14857	1470	1347	2817	1453	1311	2764	1206	1104	2310	4129	3762	7891	1132	946	2078	956	743	1699	2088	1689	3777	639	388	1027	473	303	776	1112	691	1803
Lumbini	Rolpa		1744	1974	3718	1444	1509	2953	1436	1566	3002	1413	1499	2912	1393	1414	2807	7430	7962	15392	1398	1365	2763	1416	1243	2659	1241	1143	2384	4055	3751	7806	1220	1052	2272	977	861	1838	2197	1913	4110	634	392	1026	527	376	903	1161	768	1929
Lumbini	Rukum Purba		472	505	977	442	458	900	446	394	840	474	417	891	416	367	783	2250	2141	4391	386	387	773	375	386	761	421	419	840	1182	1192	2374	402	355	757	314	307	621	716	662	1378	192	152	344	249	225	474	441	377	818
Lumbini	Dang		1958	1936	3894	1930	1891	3821	2062	1978	4040	1978	2042	4020	2128	2114	4242	10056	9961	20017	2232	2053	4285	2424	2073	4497	2540	2218	4758	7196	6344	13540	2686	2289	4975	2545	1956	4501	5231	4245	9476	1754	1323	3077	1621	1196	2817	3375	2519	5894
Lumbini	Banke		1848	1775	3623	1642	1724	3366	1547	1590	3137	1473	1556	3029	1378	1345	2723	7888	7990	15878	1430	1322	2752	1338	1321	2659	1483	1413	2896	4251	4056	8307	1508	1391	2899	1411	1098	2509	2919	2489	5408	994	692	1686	928	557	1485	1922	1249	3171
Lumbini	Bardiya		1870	1952	3822	1926	1927	3853	1942	1839	3781	1952	1857	3809	1966	1974	3940	9656	9549	19205	2134	2128	4262	2288	2210	4498	2474	2253	4727	6896	6591	13487	2559	2201	4760	2745	2075	4820	5304	4276	9580	1757	1072	2829	1489	925	2414	3246	1997	5243
Sudurpaschim	Bajura		54	50	104	48	33	81	36	27	63	33	46	79	30	27	57	201	183	384	25	20	45	22	15	37	21	30	51	68	65	133	23	18	41	16	19	35	39	37	76	8	5	13	8	7	15	16	12	28
Sudurpaschim	Bajhang		39	18	57	10	5	15	22	7	29	5	10	15	10	8	18	86	48	134	4	6	10	8	2	10	10	9	19	22	17	39	15	5	20	5	11	16	20	16	36	0	3	3	4	8	12	4	11	15
Sudurpaschim	Achham		104	116	220	43	46	89	50	35	85	41	41	82	45	53	98	283	291	574	28	24	52	50	43	93	41	43	84	119	110	229	34	29	63	25	29	54	59	58	117	13	15	28	7	10	17	20	25	45
Sudurpaschim	Doti		220	218	438	150	158	308	148	153	301	144	133	277	107	120	227	769	782	1551	109	108	217	135	104	239	95	94	189	339	306	645	85	103	188	85	67	152	170	170	340	62	42	104	42	22	64	104	64	168
Sudurpaschim	Kailali		2709	2730	5439	2727	2525	5252	2557	2532	5089	2668	2501	5169	2855	2584	5439	13516	12872	26388	2885	2483	5368	3205	2801	6006	3370	2928	6298	9460	8212	17672	3374	2675	6049	3276	2412	5688	6650	5087	11737	2159	1531	3690	1525	823	2348	3684	2354	6038
Sudurpaschim	Kanchanpur		885	789	1674	858	779	1637	904	785	1689	975	845	1820	1011	857	1868	4633	4055	8688	1145	1042	2187	1224	1062	2286	1440	1124	2564	3809	3228	7037	1440	988	2428	1325	921	2246	2765	1909	4674	1004	596	1600	810	448	1258	1814	1044	2858
Sudurpaschim	Dadeldhura		114	99	213	84	95	179	72	108	180	85	83	168	96	82	178	451	467	918	85	69	154	73	80	153	72	50	122	230	199	429	68	65	133	66	52	118	134	117	251	23	17	40	27	18	45	50	35	85
Sudurpaschim	Baitadi		7	4	11	2	4	6	5	4	9	2	4	6	5	5	10	21	21	42	4	3	7	4	9	13	2	3	5	10	15	25	1	4	5	2	3	5	3	7	10	1	0	1	1	4	5	2	4	6
Sudurpaschim	Darchula		12	16	28	13	8	21	10	7	17	13	8	21	10	3	13	58	42	100	5	7	12	13	9	22	8	8	16	26	24	50	10	3	13	10	3	13	20	6	26	1	2	3	7	4	11	8	6	14
Province 1			19737	19983	39720	17949	18039	35988	17910	17277	35187	17121	16781	33902	18074	16994	35068	90791	89074	179865	17386	16517	33903	18076	17206	35282	19563	18568	38131	55025	52291	107316	20017	18564	38581	18900	16623	35523	38917	35187	74104	15508	12416	27924	14100	10818	24918	29608	23234	52842
Madhesh			7635	7511	15146	8221	7642	15863	8538	7612	16150	8249	7371	15620	8418	7093	15511	41061	37229	78290	7274	5783	13057	7446	6386	13832	8895	7690	16585	23615	19859	43474	7532	6745	14277	7085	6252	13337	14617	12997	27614	3897	2951	6848	3780	2625	6405	7677	5576	13253
Bagmati			23851	24503	48354	21531	21971	43502	21216	21423	42639	20706	20183	40889	20824	20641	41465	108128	108721	216849	20358	19454	39812	20588	19599	40187	21051	18823	39874	61997	57876	119873	20724	17752	38476	19536	16030	35566	40260	33782	74042	15318	11730	27048	12912	9667	22579	28230	21397	49627
Gandaki			8055	8421	16476	6947	7077	14024	6831	7035	13866	6877	6812	13689	7302	7215	14517	36012	36560	72572	7520	7401	14921	7938	7627	15565	8353	7969	16322	23811	22997	46808	8579	7928	16507	8275	7392	15667	16854	15320	32174	6275	5486	11761	6111	5065	11176	12386	10551	22937
Lumbini			19990	20164	40154	18626	18705	37331	18029	17992	36021	17604	17350	34954	17482	17196	34678	91731	91407	183138	17315	16739	34054	17939	16873	34812	18287	17186	35473	53541	50798	104339	18477	16681	35158	16775	14144	30919	35252	30825	66077	12409	9995	22404	11131	8684	19815	23540	18679	42219
Karnali			3129	3093	6222	2849	2806	5655	2840	2729	5569	2747	2686	5433	2662	2651	5313	14227	13965	28192	2541	2400	4941	2543	2516	5059	2748	2677	5425	7832	7593	15425	2672	2553	5225	2425	2130	4555

Total Number of Madheshi students in community schools

Province Name	District	Local Level Name	G1			G2			G3			G4			G5			G1-5			G6			G7			G8			G6-8			G9			G10			G9-10			G11			G12			G11-12		
			Girls	Boys	Total	Girls	Boys	Total	Girls	Boys	Total	Girls	Boys	Total	Girls	Boys	Total	Girls	Boys	Total	Girls	Boys	Total	Girls	Boys	Total	Girls	Boys	Total	Girls	Boys	Total	Girls	Boys	Total	Girls	Boys	Total	Girls	Boys	Total	Girls	Boys	Total	Girls	Boys	Total	Girls	Boys	Total
Province 1	Taplejung	Aathrai Tribeni Rural Municipality	0	0	0	0	0	0	0	0	0	2	0	2	1	0	1	3	0	3	0	0	0	0	0	0	0	0	0	0	0	0	0	0	0	0	0	0	0	0	0	0	0	0	0	0	0	0	0	0
Province 1	Taplejung	Maiwakhola Rural Municipality	0	0	0	0	0	0	0	0	0	0	0	0	0	0	0	0	0	0	0	0	0	0	0	0	1	0	1	1	0	1	0	0	0	0	0	0	0	0	0	0	0	0	0	0	0	0	0	0
Province 1	Taplejung	Meringden Rural Municipality	1	1	2	1	0	1	0	0	0	3	3	6	0	0	0	5	4	9	0	1	1	1	0	1	0	0	0	1	1	2	0	0	0	0	0	0	0	0	0	0	0	0	0	0	0	0	0	0
Province 1	Taplejung	Mikwakhola Rural Municipality	1	0	1	0	0	0	0	0	0	0	0	0	0	0	0	1	0	1	0	0	0	0	0	0	0	1	1	0	1	1	0	0	0	0	0	0	0	0	0	0	0	0	0	0	0	0	0	0
Province 1	Taplejung	Municipality	1	2	3	4	2	6	0	4	4	2	0	2	1	1	2	8	9	17	4	1	5	3	1	4	0	2	2	7	4	11	1	1	2	2	3	5	3	4	7	0	0	0	0	1	1	0	1	1
Province 1	Taplejung	Phaktanglung Rural Municipality	0	0	0	0	0	0	0	1	1	1	1	2	0	0	0	1	2	3	0	0	0	1	0	1	0	0	0	1	0	1	0	0	0	0	0	0	0	0	0	0	0	0	0	0	0	0	0	0
Province 1	Taplejung	Phungling Municipality	1	1	2	1	2	3	1	0	1	2	1	3	0	1	1	5	5	10	0	1	1	0	1	1	0	2	2	0	4	4	1	0	1	0	2	2	1	2	3	1	1	2	1	0	1	2	1	3
Province 1	Taplejung	Sidingba Rural Municipality	0	0	0	0	0	0	0	0	0	0	1	1	1	1	2	1	2	3	2	0	2	1	0	1	2	2	4	5	2	7	0	2	2	1	0	1	1	2	3	0	0	0	1	1	2	1	1	2
Province 1	Taplejung	Sirijangha Rural Municipality	1	0	1	1	0	1	0	0	0	1	1	2	1	0	1	4	1	5	2	2	4	1	1	2	1	1	2	4	4	8	0	0	0	2	0	2	2	0	2	1	5	6	1	2	3	2	7	9
Province 1	Panchthar	Faigunanda Rural Municipality	0	0	0	0	0	0	1	0	1	0	0	0	1	0	1	2	0	2	0	0	0	0	1	1	1	1	2	1	2	3	0	0	0	0	0	0	0	0	0	1	0	1	0	0	0	1	0	1
Province 1	Panchthar	Hilihang Rural Municipality	2	5	7	4	0	4	0	4	4	2	5	7	3	0	3	11	14	25	2	1	3	1	0	1	2	0	2	5	1	6	2	3	5	0	3	3	2	6	8	1	0	1	0	1	1	1	1	2
Province 1	Panchthar	Kummayak Rural Municipality	1	1	2	0	1	1	1	2	3	0	0	0	0	0	0	2	4	6	0	2	2	1	0	1	0	0	0	1	2	3	1	1	2	0	1	1	1	2	3	1	2	3	1	0	1	2	2	4
Province 1	Panchthar	Miklajung Rural Municipality	4	6	10	8	3	11	4	1	5	3	2	5	1	0	1	20	12	32	1	2	3	1	2	3	1	2	3	3	2	5	0	3	3	2	6	8	7	7	14	3	2	5	10	9	19	10	2	12
Province 1	Panchthar	Phalelung Rural Municipality	0	2	2	0	2	2	2	3	5	1	1	2	3	4	7	6	12	18	2	1	3	0	0	0	2	2	4	4	3	7	0	1	1	0	3	3	0	4	4	0	0	0	1	0	1	1	0	1
Province 1	Panchthar	Phidim Municipality	6	10	16	13	4	17	16	11	27	13	10	23	8	7	15	56	42	98	13	13	26	10	3	13	11	14	25	34	30	64	15	8	23	12	15	27	27	23	50	1	4	5	9	6	15	10	10	20
Province 1	Panchthar	Tumbewa Rural Municipality	1	0	1	1	4	5	2	2	4	0	0	0	0	0	0	4	6	10	0	0	0	1	0	1	2	0	2	3	0	3	0	0	0	1	0	1	1	0	1	0	1	1	0	0	0	0	1	1
Province 1	Panchthar	Yangwarak Rural Municipality	1	1	2	0	2	2	1	0	1	0	0	0	0	0	0	2	3	5	0	1	1	0	0	0	0	3	3	0	4	4	2	1	3	1	1	2	3	2	5	0	0	0	1	2	3	1	2	3
Province 1	Ilam	Chulachuli Rural Municipality	0	4	4	0	1	1	0	0	0	0	0	0	0	0	0	0	5	5	0	0	0	1	1	2	0	0	0	1	1	2	0	3	3	0	0	0	0	3	3	1	0	1	0	0	0	1	0	1
Province 1	Ilam	Deumai Municipality	5	6	11	2	2	4	1	1	2	2	4	6	3	8	11	13	21	34	0	5	5	3	1	4	4	3	7	7	9	16	4	11	15	5	2	7	9	13	22	3	6	9	8	11	19	11	17	28
Province 1	Ilam	Ilam Municipality	2	8	10	3	6	9	7	3	10	4	2	6	5	5	10	21	24	45	7	5	12	3	6	9	8	8	16	18	19	37	8	8	16	4	13	17	12	21	33	11	8	19	14	6	20	25	14	39
Province 1	Ilam	Mai Municipality	6	6	12	2	4	6	1	1	2	3	4	7	5	1	6	17	16	33	7	0	7	0	2	2	1	2	3	8	4	12	5	0	5	6	2	8	11	2	13	1	0	1	1	0	1	2	0	2
Province 1	Ilam	Majogmai Rural Municipality	0	1	1	0	1	1	0	0	0	1	5	6	0	0	0	1	7	8	0	1	1	0	0	0	3	0	3	3	3	1	4	0	1	1	2	0	2	2	1	3	0	0	0	1	0	1	1	0
Province 1	Ilam	Mangsebung Rural Municipality	0	0	0	1	0	1	0	0	0	0	1	1	0	0	0	1	1	2	0	0	0	0	2	2	2	2	4	2	4	6	1	1	2	3	1	4	4	2	6	0	0	0	0	0	0	0	0	0
Province 1	Ilam	Municipality	7	8	15	9	4	13	3	6	9	8	2	10	0	1	1	27	21	48	3	4	7	5	1	6	5	5	10	13	10	23	0	0	0	2	4	6	2	4	6	0	0	0	1	0	1	1	0	1
Province 1	Ilam	Rong Rural Municipality	1	1	2	1	0	1	0	1	1	1	1	2	1	1	2	4	4	8	3	0	3	0	1	1	1	1	2	4	2	6	1	2	3	1	1	2	2	3	5	3	0	3	1	0	1	4	0	4
Province 1	Ilam	Sandakpur Rural Municipality	1	1	2	1	1	2	0	0	0	0	1	1	0	0	0	2	3	5	0	1	1	1	0	1	0	2	2	1	3	4	0	0	0	0	0	0	0	0	0	0	0	0	0	0	0	0	0	0
Province 1	Ilam	Suryodaya Municipality	1	9	10	5	0	5	6	2	8	3	5	8	2	3	5	17	19	36	1	3	4	1	2	3	3	1	4	5	6	11	1	1	2	5	3	8	6	4	10	3	3	6	7	2	9	10	5	15
Province 1	Jhapa	Arjundhara Municipality	14	10	24	17	14	31	8	6	14	18	11	29	19	17	36	76	58	134	11	7	18	8	8	16	14	10	24	33	25	58	20	6	26	21	13	34	41	19	60	9	8	17	8	4	12	17	12	29
Province 1	Jhapa	Barhadashi Rural Municipality	89	113	202	89	111	200	87	82	169	89	105	194	125	121	246	479	532	1011	37	40	77	28	53	81	29	36	65	94	129	223	27	21	48	42	27	69	69	48	117	18	12	30	10	11	21	28	23	51
Province 1	Jhapa	Bhadrapur Municipality	18	17	35	29	20	49	37	23	60	28	17	45	37	30	67	149	107	256	23	21	44	28	29	57	23	21	44	74	71	145	30	20	50	24	24	48	54	44	98	25	26	51	19	11	30	44	37	81
Province 1	Jhapa	Birtamod Municipality	34	23	57	27	25	52	52	29	81	52	36	88	72	43	115	237	156	393	46	39	85	66	46	112	56	34	90	168	119	287	59	25	84	46	28	74	105	53	158	42	52	94	39	31	70	81	83	164
Province 1	Jhapa	Buddhashanti Rural Municipality	13	8	21	5	6	11	10	6	16	7	6	13	3	2	5	38	28	66	11	6	17	14	2	16	14	5	19	39	13	52	10	9	19	7	6	13	17	15	32	6	2	8	15	2	17	21	4	25
Province 1	Jhapa	Damak Municipality	23	22	45	26	17	43	21	28	49	20	13	33	15	15	30	105	95	200	16	15	31	24	25	49	18	15	33	58	55	113	18	9	27	23	11	34	41	20	61	7	5	12	8	9	17	15	14	29
Province 1	Jhapa	Gauradhaha Municipality	28	21	49	33	18	51	43	20	63	25	16	41	21	18	39	150	93	243	25	14	39	18	14	32	29	18	47	72	46	118	14	19	33	10	11	21	24	30	54	11	6	17	12	4	16	23	10	33
Province 1	Jhapa	Gauriganj Rural Municipality	92	86	178	75	69	144	102	73	175	84	63	147	69	53	122	422	344	766	55	42	97	58	38	96	61	40	101	174	120	294	35	26	61	27	22	49	62	48	110	29	19	48	25	11	36	54	30	84
Province 1	Jhapa	Haldibari Rural Municipality	10	13	23	11	9	20	10	6	16	14	4	18	7	9	16	52	41	93	11	4	15	8	2	10	14	7	21	33	13	46	7	9	16	12	9	21	19	18	37	8	8	16	10	3	13	18	11	29
Province 1	Jhapa	Jhapa Rural Municipality	393	121	514	391	128	519	311	109	420	244	109	353	218	95	313	1557	562	2119	80	50	130	68	50	118	53	47	100	201	147	348	42	46	88	31	28	59	73	74	147	22	20	42	17	26	43	39	46	85
Province 1	Jhapa	Kachankawal Rural Municipality	102	191	293	98	140	238	83	147	230	40	75	115	25	78	103	348	631	979	37	78	115	33	46	79	34	25	59	104	149	253	19	30	49	15	28	43	34	58	92	11	14	25	11	5	16	22	19	41
Province 1	Jhapa	Kamal Rural Municipality	5	5	10	9	12	21	7	8	15	6	7	13	9	5	14	36	37	73	10	6	16	4	10	14	8	11	19	22	27	49	11	10	21	9	3	12	20	13	33	4	4	8	1	1	2	5	5	10
Province 1	Jhapa	Kanakai Municipality	44	27	71	36	16	52	26	30	56	35	9	44	21	9	30	162	91	253	14	5	19	9	10	19	17	6	23	40	21	61	14	13	27	10	6	16	24	19	43	9	9	18	13	13	26	22	22	44
Province 1	Jhapa	Mechinagar Municipality	52	22	74	38	29	67	45	27	72	47	29	76	29	29	58	211	136	347	39	17	56	30	19	49	39	21	60	108	57	165	28	33	61	40	22	62	68	55	123	36	25	61	31	25	56	67	50	117
Province 1	Jhapa	Shivasatakshi Municipility	14	16	30	24	16	40	10	12	22	13	16	29	16	17	33	77	77	154	18	22	40	24	23	47	21	19	40	63	64	127	19	14	33	15	8	23	34	22	56	10	16	26	8	8	16	18	24	42
Province 1	Morang	Belbari Municipality	19	10	29	13	12	25	11	5	16	19	14	33	10	13	23	72	54	126	16	23	39	17	10	27	14	12	26	47	45	92	11	14	25	17	13	30	28	27	55	13	14	27	11	8	19	24	22	46
Province 1	Morang	Biratnagar Metropolitan City	544	423	967	536	386	922	489	336	825	469	384	853	424	324	748	2462	1853	4315	318	291	609	393	339	732	480	438	918	1191	1068	2259	426	570	996	353	437	790	779	1007	1786	247	197	444	214	237	451	461	434	895
Province 1	Morang	Budhiganga Rural Municipality	66	39	105	92	54	146	91	45	136	66	47	113	38	32	70	353	217	570	31	33	64	27	37	64	43	26	69	101	96	197	31	39	70	30	18	48	61	57	118	9	6	15	10	16	26	19	22	41
Province 1	Morang	Dhanapalthan Rural Municipality	282	218	500	346	232	578	281	217	498	263	180	443	250	191	441	1422	1038	2460	189	142	331	187	146	333	249	192	441	625	480	1105	195	178	373	173	121	294	368	299	667	111	120	231	117	63	180	228	183	411
Province 1	Morang	Gramthan Rural Municipality	21	16	37	13	20	33	15	25	40	14	16	30	14	30	44	77	107	184	18	21	39	19	19	38	13	15	28	50	55	105	21	21	42	10	14	24	31	35	66	4	7	11	2	2	4	6	9	15
Province 1	Morang	Jahada Rural Municipality	290	214	504	283	212	495	302	252	554	303	205	508	250	175	425	1428	1058	2486	194	136	330	158	157	315	192	213	405	544	506	1050	140	176	316	130	107	237	270	283	553	110	58	168	0	0	0	110	58	168
Province 1	Morang	Kanepokhari Rural Municipality	12	2	14	6	6	12	7	5	12	8	5	13	5	6	11	38	24	62	7	7	14	6	9	15	10	9	19	23	25	48	6	9	15	5	6	11	11	15	26	2	4	6	8	2	10	10	6	16
Province 1	Morang	Katahari Rural Municipality	88	49	137	67	67	134	105	85	190	98	75	173	89	70	159	447	346	793	73	48	121	56	47	103	49	40	89	178	135	313	49	34	83	34	21	55	83	55	138	4	13	17	8	13	21	12	26	38
Province 1	Morang	Kerabari Rural Municipality	2	1	3	0	0	0	1	1	2	0	2	2	2	1	3	5	5	10	1	0	1	0	1	1	2	2	4	3	3	6	1	2	3	1	2	3	2	4	6	0	3	3	1	2	3	1	5	6
Province 1	Morang	Letang Municipality	3	1	4	3	1	4	2	1	3	3	2	5	1	2	3	12	7	19	0	1	1	3	1	4	0	1	1	3	3	6	0	0	0	2	1	3	2	1	3	1	1	2	0	1	1	1	2	3
Province 1	Morang	Miklajung Rural Municipality	1	0	1	0	1	1	0	0	0	1	2	3	1	2	3	3	5	8	2	3	5	2	2	4	0	3	3	4	8	12	4	1	5	2	2	4	6	3	9	0	5	5	1	2	3	1	7	8
Province 1	Morang	Municipality	19	29	48	11	20	31	18	9	27	21	13	34	20	18	38	89	89	178	15	11	26	19	16	35	13	19	32	47	46	93	12	20	32	11	7	18	23	27	50	12	13	25	7	11	18	19	24	43
Province 1	Morang	Rangeli Municipality	181	148	329	216	147	363	189	128	317	184	143	327	158	145	303	928	711	1639	167	115	282	171	153	324	190	161	351	528	429	957	171	122	293	170	109	279	341	231	572	38	56	94	26	12	38	84	48	132
Province 1	Morang	Ratuwamai Municipality	163	118	281	136	112	248	147	120	267	104	80	184	60	46	106	610	476	1086	47	35	82	59	44	103	62	57	119	168	136	304	53	33	86	46	33	79	99	66	165	30	9	39	16	14	30	46	23	69
Province 1	Morang	Sundarharaicha Municipality	39	36	75	40	32	72	30	42	72	36	33	69	22	32	54	167	175	342	14	30	44	22	34	56	22	35	57	58	99	157	26	26	52	31	23	54	57	49	106	13	25	38	13	16	29	26	41	67
Province 1	Morang	Sunwarshi Municipality	272	253	525	221	193	414	195	197	392	240	171	411	163	125	288	1091	939	2030	107	71	178	98	72	170	127	94	221	332	237	569	107	75	182	80	57	137	187	132	319	51	21	72	38	13	51	89	34	123
Province 1	Morang	Uralabari Municipality	14	12	26	8	3	11	9	4	13	4	7	11	15	11	26	50	37	87	9	9	18	11	7	18	10	8	18	30	24	54	7	8	15	8	9	17	15	17	32	9	12	21	7	7	14	16	19	35
Province 1	Sunsari	Barahkshetra Municipality	120	72	192	111	59	170	122	78	200	99	80	179	110	69	179	562	358	920	85	82	167	57	44	101	81	69	150	223	195	418	82	78	160	71	54	125	153	132	285	66	45	111	54	73	127	120	118	238
Province 1	Sunsari	Barju Rural Municipality	262	201	463	124	116	240	121	100	221	135	85	220	107	83	190	749	585	1334	98	63	161	81	74	155	107	90	197	286	227	513	101	76	177	78	71	149	179	147	326	32	25	57	34	22	56	66	47	113
Province 1	Sunsari	Municipality	422	274	696	433	301	734	343	230	573	299	250	549	285	252	537	1782	1307	3089	205	132	337	246	152	398	165	145	310	616	429	1045	112	89	201	106	78	184	218	167	385	34	19	53	14	16	30	48	35	83
Province 1	Sunsari	Dewanganj Rural Municipality	310	327	637	291	283	574	292	284	576	262	216	478	287	228	515	1442	1338	2780	187	168	355	210	191	401	273	161	434	670	520	1190	212	161	373	123	139	262	335	300	635	75	39	114	83	58	141	158	97	255
Province 1	Sunsari	Dharan Sub Metropolitan City	21	13	34	17	12	29	22	20	42	21	11	32	14	12	26	95	68	163	18	13	31	28	13	41	14	16	30	60	42	102	22	10	32	23	13	36	45	23	68	20	12	32	18	12	30	38	24	62
Province 1	Sunsari	Duhabi Municipality	387	301	688	321	219	540	328	202	530	201	157	358	210	158	368	1447	1037	2484	150	122	272	125	90	215	103	88	191	378	300	678	63	55	118	64	44	108	127	99	226	18	22	40	8	3	11	26	25	51
Province 1	Sunsari	Gadhi Rural Municipality	119	74	193	100	64	164	96	61	157	111	53	164	92	61	153	518	313	831	71	50	121	41	39	80	68	55	123	180	144	324	67	44	111	62	47	109	129	91	220	30	21	51	44	38	82	74	59	133
Province 1	Sunsari	Harinagar Rural Municipality	426	412	838	213	288	501	215	216	431	211	217	428	216	197	413	1281	1330	2611	180	202	382	156	185	341	171	188	359	507	575	1082	141	199	340	124	148	272	265	347	612	99	90	189	110	79	189	209	169	378
Province 1	Sunsari	Inaruwa Municipality	297	220	517	194	162	356	210	136	346	150	119	269	158	148	306	1009	785	1794	141	155	296	175	145	320	169	218	387	485	518	1003	161	165	326	148	123	271	309	288	597	92	98	190	68	65	133	160	163	323
Province 1	Sunsari	Itahari Sub Metropolitan City	67	46	113	88	50	138	91	55	146	121	56	177	103	41	144	470	248	718	98	46	144	48	31	79	69	65	134	215	142	357	63	52	115	61	38	99	124	90	214	50	53	103	27	33	60	77	86	163
Province 1	Sunsari	Koshi Rural Municipality	571	383	954	550	368	918	560	352	912	445	336	781	355	261	616	2481	1700	4181	238	185	423	181	187	368	239	249	488	658	621	1279	203	210	413	167	129	296	370	339	709	23	13	36	0	0	0	23	13	36
Province 1	Sunsari	Ramdhuni Municipality	54	37	91	41	38	79	45	29	74	28	35	63	29	11	40	197	150	347	23	15	38	30	17	47	21	20	41	74	52	126	22	18	40	15	25	40	37	43	80	8	19	27	14	8	22	22	27	49
Province 1	Dhankuta	Chaubise Rural Municipality	1	1	2	0	0	0	0	1	1	0	3	3	1	2

Total Number of Madheshi students in community schools

Province Name	District	Local Level Name	G1			G2			G3			G4			G5			G1-5			G6			G7			G8			G6-8			G9			G10			G9-10			G11			G12			G11-12		
			Girls	Boys	Total	Girls	Boys	Total	Girls	Boys	Total	Girls	Boys	Total	Girls	Boys	Total	Girls	Boys	Total	Girls	Boys	Total	Girls	Boys	Total	Girls	Boys	Total	Girls	Boys	Total	Girls	Boys	Total	Girls	Boys	Total	Girls	Boys	Total	Girls	Boys	Total	Girls	Boys	Total	Girls	Boys	Total
Province 1	Dhankuta	Sangurigadhi Rural Municipality	0	0	0	1	0	1	0	0	0	0	0	0	0	2	2	1	2	3	0	1	1	0	1	1	1	0	1	1	2	3	0	0	0	0	0	0	0	0	0	1	0	1	1	0	0	0	1	0	1
Province 1	Dhankuta	Shahidbhumi Rural Municipality	0	0	0	0	0	0	0	0	0	1	0	1	0	0	0	1	0	1	0	0	0	0	1	1	0	0	0	0	1	1	0	0	0	0	0	0	0	0	0	1	0	1	0	0	0	1	0	1
Province 1	Terhathum	Aathrai Rural Municipality	4	7	11	3	3	6	1	0	1	7	3	10	1	2	3	16	15	31	2	0	2	1	3	4	1	1	2	4	4	8	1	2	3	2	4	6	3	6	9	0	3	3	0	1	1	0	4	4
Province 1	Terhathum	Chhathar Rural Municipality	2	2	4	2	5	7	1	4	5	3	1	4	2	1	3	10	13	23	0	0	0	1	2	3	5	1	6	6	3	9	0	0	0	0	0	0	0	0	0	0	0	0	0	0	0	0	0	0
Province 1	Terhathum	Laligurans Municipality	1	1	2	2	1	3	1	1	2	0	2	2	0	0	0	4	5	9	2	1	3	1	0	1	1	1	2	4	2	6	0	1	1	0	0	0	0	1	1	0	1	1	2	1	3	2	2	4
Province 1	Terhathum	Municipality	0	1	1	0	0	0	0	0	0	2	0	2	1	1	2	3	2	5	0	0	0	1	1	2	0	0	0	1	1	2	0	0	0	0	0	0	0	0	0	0	0	0	0	1	1	0	1	1
Province 1	Terhathum	Myanglung Municipality	4	1	5	2	0	2	0	0	0	1	1	2	1	0	1	8	2	10	1	0	1	0	0	0	2	0	2	3	0	3	1	0	1	0	0	0	1	0	1	0	0	0	1	0	2	1	1	2
Province 1	Terhathum	Phedap Rural Municipality	0	1	1	0	0	0	2	1	3	3	2	5	2	0	2	7	4	11	0	1	1	1	0	1	0	0	0	1	1	2	0	2	2	0	0	0	0	2	2	0	0	0	0	0	0	0	0	0
Province 1	ha	Bhotkhola Rural Municipality	0	0	0	0	0	0	0	0	0	0	0	0	0	0	0	0	0	0	0	0	0	0	0	0	0	0	0	0	0	0	0	0	0	0	0	0	0	0	0	0	0	0	0	0	0	0	0	0
Province 1	ha	Chainpur Municipality	5	5	10	4	4	8	7	7	14	2	4	6	2	3	5	20	23	43	7	2	9	6	7	13	6	4	10	19	13	32	5	7	12	4	3	7	9	10	19	4	2	6	3	4	7	7	6	13
Province 1	ha	Chichila Rural Municipality	0	0	0	0	0	0	0	0	0	0	0	0	0	0	0	0	0	0	0	0	0	0	0	0	0	0	0	0	0	0	0	0	0	2	0	2	2	0	2	0	0	0	0	0	0	0	0	0
Province 1	ha	Dharmadevi Municipality	0	0	0	2	1	3	0	2	2	3	1	4	1	4	5	6	8	14	1	0	1	1	1	2	0	0	0	2	1	3	2	2	4	1	3	4	3	5	8	2	2	4	0	1	1	2	3	5
Province 1	ha	Khandbari Municipality	5	0	5	0	2	2	1	0	1	3	0	3	1	1	2	10	3	13	1	0	1	0	0	0	4	3	7	5	3	8	0	6	6	2	4	6	2	10	12	1	1	2	0	2	2	1	3	4
Province 1	ha	Madi Municipality	0	1	1	1	0	1	0	0	0	0	0	0	0	0	0	1	1	2	0	0	0	0	0	0	0	1	1	0	1	1	0	1	1	0	1	1	1	1	2	1	0	1	0	0	0	1	0	1
Province 1	ha	Makalu Rural Municipality	0	0	0	0	0	0	1	1	2	1	1	2	1	0	1	3	2	5	0	0	0	2	0	2	1	0	1	3	0	3	0	0	0	0	0	0	0	0	0	0	0	0	0	0	0	0	0	0
Province 1	ha	Panchakhapan Municipality	3	0	3	2	0	2	1	0	1	0	3	3	0	0	0	6	3	9	1	2	3	1	0	1	2	1	3	4	3	7	1	0	1	1	0	1	2	0	2	1	1	2	1	1	2	2	2	4
Province 1	ha	Sabhapokhari Rural Municipality	1	0	1	0	0	0	1	0	1	0	0	0	0	0	0	2	0	2	0	0	0	0	0	0	0	0	0	0	0	0	0	0	0	0	0	0	0	0	0	0	0	0	0	0	0	0	0	0
Province 1	ha	Silichong Rural Municipality	0	0	0	1	0	1	0	1	1	0	0	0	0	0	0	1	1	2	0	0	0	0	0	0	0	0	0	0	0	0	0	0	0	0	0	0	0	0	0	0	0	0	0	0	0	0	0	0
Province 1	Bhojpur	Aamchowk Rural Municipality	0	1	1	0	3	3	2	1	3	0	0	0	1	0	1	3	5	8	0	0	0	0	0	0	0	0	0	0	0	0	0	1	1	0	0	0	0	1	1	0	1	1	1	0	1	1	1	2
Province 1	Bhojpur	Arun Rural Municipality	0	0	0	2	0	2	0	0	0	0	1	1	0	0	0	2	1	3	0	0	0	0	0	0	0	1	1	0	1	1	0	0	0	0	0	0	0	0	0	0	1	1	1	0	1	1	1	2
Province 1	Bhojpur	Bhojpur Municipality	6	1	7	2	6	8	6	2	8	2	5	7	3	1	4	19	15	34	7	8	15	7	2	9	2	5	7	16	15	31	0	3	3	1	3	4	1	6	7	1	4	5	2	3	5	3	7	10
Province 1	Bhojpur	Hatuwagadhi Rural Municipality	0	1	1	2	0	2	1	0	1	3	1	4	2	0	2	8	2	10	2	1	3	0	2	2	2	1	3	4	4	8	1	0	1	2	1	3	3	1	4	0	1	1	0	0	0	0	1	1
Province 1	Bhojpur	Municipality	0	1	1	1	3	4	2	0	2	0	0	0	1	1	2	4	5	9	1	2	3	3	3	6	3	1	4	7	6	13	4	1	5	2	4	6	6	5	11	0	0	0	0	0	0	0	0	0
Province 1	Bhojpur	Municipality	0	0	0	0	1	1	1	0	1	0	0	0	0	0	0	1	1	2	1	1	2	0	0	0	2	0	2	3	1	4	1	1	2	0	0	0	1	1	2	0	0	0	0	0	0	0	0	0
Province 1	Bhojpur	Salpasilichho Rural Municipality	0	0	0	1	0	1	0	0	0	1	1	2	0	0	0	2	1	3	1	0	1	0	1	1	0	0	0	1	1	2	0	0	0	0	0	0	0	0	0	0	0	0	0	0	0	0	0	0
Province 1	Bhojpur	Shadananda Municipality	0	2	2	1	2	3	0	0	0	1	1	2	1	2	3	3	7	10	0	1	1	3	1	4	0	3	3	3	5	8	0	1	1	1	1	2	1	2	3	0	0	0	2	0	2	2	0	2
Province 1	Bhojpur	Municipality	1	0	1	1	1	2	1	2	3	1	0	1	0	0	0	4	3	7	0	1	1	0	0	0	1	0	1	1	1	2	0	0	0	0	0	0	0	0	0	0	0	0	0	0	0	0	0	0
Province 1	Solukhumbu	Municipality	0	0	0	0	1	1	0	0	0	0	1	1	0	1	1	0	3	3	0	0	0	0	0	0	0	0	0	0	0	0	0	0	0	0	0	0	0	0	0	0	1	1	0	0	0	0	1	1
Province 1	Solukhumbu	Likhupike Rural Municipality	0	0	0	0	0	0	0	0	0	0	0	0	0	0	0	0	0	0	0	0	0	0	0	0	0	0	0	0	0	0	0	0	0	0	0	0	0	0	0	0	0	0	0	0	0	0	0	0
Province 1	Solukhumbu	Mahakulung Rural Municipality	0	0	0	0	0	0	0	0	0	0	0	0	0	0	0	0	0	0	0	0	0	0	0	0	0	0	0	0	0	0	0	0	0	0	0	0	0	0	0	0	0	0	1	0	1	1	0	1
Province 1	Solukhumbu	Municipality	0	0	0	0	0	0	0	0	0	0	0	0	0	0	0	0	0	0	0	0	0	0	0	0	0	0	0	0	0	0	0	1	1	1	0	1	1	1	2	0	0	0	0	0	0	0	0	0
Province 1	Solukhumbu	Nechasalyan Rural Municipality	4	3	7	4	6	10	2	2	4	2	4	6	1	4	5	13	19	32	4	2	6	1	2	3	2	2	4	7	6	13	3	4	7	6	2	8	9	6	15	1	4	5	3	2	5	4	6	10
Province 1	Solukhumbu	Solududhakunda Municipality	0	0	0	0	0	0	0	0	0	0	0	0	0	0	0	0	0	0	0	0	0	1	0	1	0	1	1	1	1	2	1	0	1	0	0	0	1	0	1	1	0	1	1	0	1	2	0	2
Province 1	Solukhumbu	Sotang Rural Municipality	1	0	1	0	0	0	0	0	0	0	0	0	0	0	0	1	0	1	0	0	0	1	0	1	0	0	0	1	0	1	0	0	0	0	1	1	1	0	1	0	0	0	1	0	1	1	0	1
Province 1	Solukhumbu	Municipality	1	0	1	0	1	1	0	0	0	0	0	0	0	1	1	1	2	3	0	1	1	1	1	2	0	0	0	1	2	3	0	0	0	1	1	2	1	1	2	0	0	0	0	1	1	0	1	1
Province 1	Okhaldhunga	Champadevi Rural Municipality	3	4	7	3	2	5	3	2	5	5	0	5	2	2	4	16	10	26	3	3	6	2	2	4	2	0	2	7	5	12	1	1	2	1	1	2	2	2	4	1	3	4	0	1	1	1	4	5
Province 1	Okhaldhunga	Municipality	0	2	2	0	1	1	0	0	0	0	0	0	0	0	0	0	3	3	0	2	2	0	0	0	1	1	2	1	3	4	2	0	2	0	2	2	2	2	4	0	0	0	0	0	0	0	0	0
Province 1	Okhaldhunga	Khijidemba Rural Municipality	0	0	0	0	1	1	0	0	0	0	0	0	1	0	1	1	1	2	0	0	0	0	0	0	0	0	0	0	0	0	0	0	0	0	0	0	0	0	0	0	0	0	0	0	0	0	0	0
Province 1	Okhaldhunga	Likhu Rural Municipality	0	0	0	1	0	1	0	1	1	0	1	1	0	0	0	1	2	3	1	0	1	1	1	2	0	0	0	2	1	3	0	0	0	0	1	1	0	1	1	0	0	0	0	0	0	0	0	0
Province 1	Okhaldhunga	Municipality	1	2	3	2	0	2	0	0	0	1	1	2	0	1	1	4	4	8	0	1	1	1	0	1	1	1	2	2	2	4	0	2	2	0	0	0	0	2	2	1	1	2	0	0	0	1	1	2
Province 1	Okhaldhunga	Molung Rural Municipality	0	0	0	0	0	0	0	0	0	0	0	0	0	0	0	0	0	0	0	0	0	0	0	0	0	0	0	0	0	0	0	2	2	0	0	0	0	2	2	1	1	2	0	0	0	1	1	2
Province 1	Okhaldhunga	Siddhicharan Municipality	3	0	3	1	1	2	2	0	2	0	0	0	1	2	3	7	3	10	1	0	1	3	0	3	2	2	4	6	2	8	2	3	5	2	1	3	4	4	8	1	1	2	0	2	2	1	3	4
Province 1	Okhaldhunga	Sunkoshi Rural Municipality	3	0	3	0	0	0	2	2	4	1	1	2	2	0	2	8	3	11	2	2	4	0	3	3	3	3	6	5	8	13	1	5	6	0	4	4	1	9	10	0	0	0	2	2	4	2	2	4
Province 1	Khotang	Aiselukharka Rural Municipality	3	1	4	1	2	3	0	0	0	0	2	2	1	4	5	5	9	14	1	0	1	5	1	6	0	0	0	6	1	7	2	1	3	3	2	5	5	3	8	0	3	3	3	0	3	3	3	6
Province 1	Khotang	Barahapokhari Rural Municipality	4	1	5	3	3	6	6	3	9	0	3	3	6	2	8	19	12	31	4	4	8	4	4	8	4	5	9	12	13	25	3	4	7	10	3	13	13	7	20	1	4	5	2	2	4	3	6	9
Province 1	Khotang	Municipality	2	4	6	1	2	3	4	3	7	1	1	2	2	3	5	10	13	23	0	1	1	1	3	4	3	1	4	4	5	9	2	0	2	1	4	5	3	4	7	0	1	1	2	1	3	2	2	4
Province 1	Khotang	Municipality	3	7	10	1	2	3	6	3	9	2	2	4	2	1	3	14	15	29	5	1	6	2	1	3	0	3	3	7	5	12	4	1	5	1	2	3	5	3	8	1	0	1	0	2	2	1	2	3
Province 1	Khotang	Halesi Tuwachung Municipality	6	8	14	2	2	4	3	4	7	3	2	5	3	5	8	17	21	38	4	5	9	7	7	14	2	7	9	13	19	32	12	5	17	4	2	6	16	7	23	2	0	2	1	3	4	3	3	6
Province 1	Khotang	Jantedhunga Rural Municipality	1	2	3	2	1	3	1	1	2	0	0	0	1	1	2	5	5	10	1	1	2	0	1	1	0	4	4	1	6	7	2	0	2	0	2	2	2	2	4	0	0	0	0	0	0	0	0	0
Province 1	Khotang	Kepilasagadhi Rural Municipality	0	0	0	0	0	0	1	0	1	1	1	2	0	0	0	2	1	3	0	0	0	0	0	0	0	0	0	0	0	0	0	0	0	0	1	1	0	1	1	1	0	1	0	0	0	1	0	1
Province 1	Khotang	Khotehang Rural Municipality	10	3	13	1	6	7	6	5	11	2	3	5	2	6	8	21	23	44	4	1	5	4	7	11	4	6	10	12	14	26	5	4	9	4	2	6	9	6	15	0	0	0	2	1	3	2	1	3
Province 1	Khotang	Rawa Besi Rural Municipality	1	0	1	0	1	1	0	0	0	0	0	0	2	2	1	3	4	0	0	0	0	0	0	0	0	0	0	0	0	0	0	0	0	1	1	2	1	1	2	0	0	0	1	0	1	1	0	1
Province 1	Khotang	Sakela Rural Municipality	0	0	0	0	0	0	3	0	3	1	1	2	0	1	1	4	2	6	0	0	0	0	0	0	0	1	1	0	1	1	0	0	0	0	0	0	0	0	0	0	0	0	0	0	0	0	0	0
Province 1	Udayapur	Belaka Municipality	20	13	33	10	33	43	4	12	16	7	6	13	11	8	19	52	72	124	10	4	14	9	9	18	7	9	16	26	22	48	10	15	25	13	13	26	23	28	51	6	3	9	3	4	7	9	7	16
Province 1	Udayapur	Chaudandigadhi Municipality	21	16	37	18	18	36	29	20	49	16	16	32	13	18	31	97	88	185	16	20	36	15	21	36	16	20	36	47	61	108	15	18	33	13	14	27	28	32	60	6	8	14	12	10	22	18	18	36
Province 1	Udayapur	Katari Municipality	19	10	29	13	12	25	18	16	34	15	10	25	7	10	17	72	58	130	12	11	23	9	10	19	20	14	34	41	35	76	18	13	31	15	16	31	33	29	62	15	5	20	13	15	28	28	20	48
Province 1	Udayapur	Limchungbung Rural Municipality	2	3	5	2	1	3	2	1	3	0	1	1	0	4	4	6	10	16	3	2	5	3	2	5	3	0	3	9	4	13	3	5	8	4	3	7	7	8	15	0	0	0	0	0	0	0	0	0
Province 1	Udayapur	Rautamai Rural Municipality	10	8	18	7	14	21	7	5	12	13	7	20	8	3	11	45	37	82	4	11	15	7	12	19	6	9	15	17	32	49	4	9	13	6	8	14	10	17	27	8	3	11	6	3	9	14	6	20
Province 1	Udayapur	Tapli Rural Municipality	2	2	4	4	1	5	2	2	4	1	0	1	0	2	2	9	7	16	0	1	1	1	0	1	2	6	8	3	7	10	1	3	4	1	2	3	2	5	7	2	1	3	4	0	4	6	1	7
Province 1	Udayapur	Triyuga Municipality	85	22	107	67	36	103	74	37	111	55	32	87	43	30	73	324	157	481	58	19	77	55	39	94	47	41	88	160	99	259	64	43	107	42	27	69	106	70	176	41	34	75	33	30	63	74	64	138
Province 1	Udayapur	Municipality	1	5	6	3	4	7	5	8	13	3	3	6	4	6	10	16	26	42	1	0	1	2	6	8	2	4	6	5	10	15	10	6	16	0	2	2	10	8	18	5	0	5	5	1	6	10	1	11
Madhesh	Saptari	Municipality	115	90	205	146	103	249	132	77	209	105	88	193	77	62	139	575	420	995	113	76	189	95	61	156	89	98	187	297	235	532	80	115	195	67	65	132	147	180	327	43	56	99	43	19	62	86	75	161
Madhesh	Saptari	Balan Bihul Rural Municipality	242	244	486	264	235	499	253	243	496	236	173	409	224	174	398	1219	1069	2288	155	126	281	205	132	337	198	190	388	558	448	1006	122	165	287	111	127	238	233	292	525	2	14	16	0	0	0	2	14	16
Madhesh	Saptari	Bishnupur Rural Municipality	219	212	431	253	217	470	230	163	393	207	188	395	228	162	390	1137	942	2079	261	167	428	289	225	514	334	324	658	884	716	1600	306	328	634	241	282	523	547	610	1157	92	81	173	79	47	126	171	128	299
Madhesh	Saptari	Bodebarsaien Municipality	398	406	804	442	426	868	434	380	814	438	326	764	431	285	716	2143	1823	3966	334	218	552	376	262	638	273	285	558	983	765	1748	322	265	587	270	248	518	592	513	1105	171	94	265	148	124	272	319	218	537
Madhesh	Saptari	Chhinnamasta Rural Municipality	283	247	530	258	212	470	273	204	477	243	185	428	192	124	316	1249	972	2221	101	67	168	78	57	135	113	80	193	292	204	496	75	56	131	48	43	91	123	99	222	10	7	17	31	28	59	41	35	76
Madhesh	Saptari	Dakneshwori Municipality	314	254	568	348	292	640	360	280	640	310	284	594	364	222	586	1696	1332	3028	255	204	459	272	210	482	368	391	759	895	805	1700	398	352	750	283	260	543	681	612	1293	134	85	219	116	63	179	250	148	398
Madhesh	Saptari	Municipality	341	225	566	353	268	621	341	223	564	311	198	509	308	202	510	1654	1116	2770	247	166	413	255	151	406	240	198	438	742	515	1257	230	160	390	221	125	346	451	285	736	69	25	94	34	10	44	103	35	138
Madhesh	Saptari	Kanchanroop Municipality	312	154	466	333	150	483	348	168	516	243	120	363	242	129	371	1478	721	2199	232	114	346	241	172	413	252	168	420	725	454	1179	198	202	400	173	182	355	371	384	755	102	113	215	115	99	214	217	212	429
Madhesh	Saptari	Khadak Municipality	432	277	709	407	244	651	451	233	684	299	216	515	280	182	462	1869	1152	3021	219	167	386	192	157	349	266	205	471	677	529	1206	223	205	428	199	175	374	422	380	802	45	46	91	88	67	155	133	113	246
Madhesh	Saptari	Mahadeva Rural Municipality	260	240	500	277	214	491	244	142	386	212	149	361	221	144	365	1214	889	2103	131	116	247	181	123	304	213	181	394	525	420	945	141	111	252	130	81	211	271	192	463	11	20	31	45	42	87	56	62	118
Madhesh	Saptari	Rajbiraj Municipality	322	239	561	342	254	596	371	260	631	349	236	585	352	192	544	1736	1181	2917

Total Number of Madheshi students in community schools

Province Name	District	Local Level Name	G1			G2			G3			G4			G5			G1-5			G6			G7			G8			G6-8			G9			G10			G9-10			G11			G12			G11-12		
			Girls	Boys	Total	Girls	Boys	Total	Girls	Boys	Total	Girls	Boys	Total	Girls	Boys	Total	Girls	Boys	Total	Girls	Boys	Total	Girls	Boys	Total	Girls	Boys	Total	Girls	Boys	Total	Girls	Boys	Total	Girls	Boys	Total	Girls	Boys	Total	Girls	Boys	Total	Girls	Boys	Total	Girls	Boys	Total
Madhesh	Saptari	Tilathi Koiladi Rural Municipality	267	209	476	296	295	591	319	264	583	277	223	500	298	224	522	1457	1215	2672	265	160	425	274	183	457	364	246	610	903	589	1492	308	275	583	249	256	505	557	531	1088	54	88	142	79	95	174	133	183	316
Madhesh	Saptari	Tirahut Rural Municipality	120	111	231	109	90	199	91	61	152	117	83	200	109	62	171	546	407	953	99	62	161	74	59	133	149	143	292	322	264	586	141	141	282	83	71	154	224	212	436	31	48	79	36	26	62	67	74	141
Madhesh	Siraha	Arnama Rural Municipality	211	239	450	183	205	388	194	159	353	219	153	372	131	122	253	938	878	1816	218	158	376	155	150	305	202	175	377	575	483	1058	177	202	379	171	201	372	348	403	751	18	11	29	15	5	20	33	16	49
Madhesh	Siraha	Aurahi Rural Municipality	235	296	531	194	230	424	208	221	429	170	171	341	148	142	290	955	1060	2015	168	101	269	65	67	132	137	102	239	370	270	640	89	65	154	82	68	150	171	133	304	17	5	22	20	4	24	37	9	46
Madhesh	Siraha	Bariyarpatti Rural Municipality	387	313	700	366	335	701	364	297	661	359	302	661	270	249	519	1746	1496	3242	213	212	425	253	216	469	281	286	567	747	714	1461	191	221	412	196	173	369	387	394	781	123	112	235	139	70	209	262	182	444
Madhesh	Siraha	Bhagawanpur Rural Municipality	242	224	466	209	200	409	178	165	343	169	158	327	154	100	254	952	847	1799	193	113	306	174	141	315	218	159	377	585	413	998	191	159	350	149	116	265	340	275	615	87	44	131	72	57	129	159	101	260
Madhesh	Siraha	Bishnupur Rural Municipality	207	246	453	191	195	386	174	156	330	157	132	289	130	134	264	859	863	1722	141	87	228	124	83	207	200	155	355	465	325	790	142	143	285	110	85	195	252	228	480	46	19	65	51	41	92	97	60	157
Madhesh	Siraha	Dhangadhimai Municipality	252	260	512	289	312	601	280	194	474	262	220	482	232	204	436	1315	1190	2505	185	171	356	216	181	397	193	184	377	594	536	1130	220	208	428	155	126	281	375	334	709	18	28	46	79	52	131	97	80	177
Madhesh	Siraha	Golbazar Municipality	421	378	799	349	259	608	289	215	504	223	172	395	212	153	365	1494	1177	2671	179	176	355	178	163	341	239	229	468	596	568	1164	187	192	379	158	207	365	345	399	744	144	146	290	82	112	194	226	258	484
Madhesh	Siraha	Kalyanpur Municipality	473	395	868	419	370	789	337	349	686	349	300	649	329	273	602	1907	1687	3594	315	249	564	262	201	463	319	283	602	896	733	1629	271	228	499	220	160	380	491	388	879	43	38	81	37	35	72	80	73	153
Madhesh	Siraha	Karjanha Municipality	264	217	481	234	204	438	199	152	351	133	107	240	138	84	222	968	764	1732	112	68	180	145	105	250	169	174	343	426	347	773	161	173	334	113	141	254	274	314	588	89	65	154	94	67	161	183	132	315
Madhesh	Siraha	Lahan Municipality	586	358	944	466	324	790	356	304	660	382	259	641	333	281	614	2123	1526	3649	271	234	505	329	256	585	417	386	803	1017	876	1893	366	401	767	381	361	742	747	762	1509	88	74	162	141	65	206	229	139	368
Madhesh	Siraha	Municipality	252	228	480	200	211	411	240	237	477	212	187	399	267	202	469	1171	1065	2236	239	144	383	244	200	444	361	303	664	844	647	1491	209	260	469	216	218	434	425	478	903	63	51	114	95	48	143	158	99	257
Madhesh	Siraha	Mirchaiya Municipality	251	258	509	223	215	438	204	188	392	233	166	399	194	141	335	1105	968	2073	164	122	286	149	106	255	220	174	394	533	402	935	150	156	306	141	122	263	291	278	569	15	40	55	27	39	66	42	79	121
Madhesh	Siraha	Naraha Rural Municipality	154	136	290	157	122	279	163	121	284	131	106	237	122	104	226	727	589	1316	78	78	156	72	64	136	128	119	247	278	261	539	97	84	181	95	114	209	192	198	390	111	155	266	74	92	166	185	247	432
Madhesh	Siraha	Navarajpur Rural Municipality	205	225	430	163	171	334	178	173	351	194	164	358	234	164	398	974	897	1871	139	107	246	140	87	227	148	138	286	427	332	759	102	128	230	109	95	204	211	223	434	181	336	517	61	52	113	242	388	630
Madhesh	Siraha	Municipality	227	196	423	208	196	404	172	141	313	167	125	292	139	85	224	913	743	1656	126	113	239	132	110	242	192	175	367	450	398	848	168	152	320	180	175	355	348	327	675	87	68	155	44	39	83	131	107	238
Madhesh	Siraha	Siraha Municipality	865	806	1671	737	764	1501	700	614	1314	696	621	1317	656	471	1127	3654	3276	6930	505	381	886	543	414	957	702	658	1360	1750	1453	3203	434	465	899	418	431	849	852	896	1748	285	223	508	236	197	433	521	420	941
Madhesh	Siraha	Sukhipur Municipality	400	373	773	345	350	695	313	320	633	341	272	613	285	271	556	1684	1586	3270	343	251	594	347	339	686	521	507	1028	1211	1097	2308	350	298	648	278	288	566	628	586	1214	61	37	98	126	118	244	187	155	342
Madhesh	Dhanusha	Aurahi Rural Municipality	202	144	346	269	164	433	312	223	535	224	205	429	225	164	389	1232	900	2132	244	157	401	252	198	450	246	255	501	742	610	1352	232	243	475	242	184	426	474	427	901	111	67	178	102	83	185	213	150	363
Madhesh	Dhanusha	Bateswor Rural Municipality	230	230	460	217	212	429	243	202	445	201	157	358	231	179	410	1122	980	2102	135	134	269	177	130	307	219	172	391	531	436	967	180	154	334	171	128	299	351	282	633	60	30	90	39	26	65	99	56	155
Madhesh	Dhanusha	Bideha Municipality	399	333	732	503	414	917	462	390	852	407	305	712	396	340	736	2167	1782	3949	335	239	574	294	342	636	324	339	663	953	920	1873	290	313	603	205	192	397	495	505	1000	99	91	190	155	186	341	254	277	531
Madhesh	Dhanusha	Dhanauji Rural Municipality	157	114	271	183	135	318	185	98	283	189	90	279	134	102	236	848	539	1387	152	95	247	130	120	250	177	125	302	459	340	799	127	127	254	89	66	155	216	193	409	111	65	176	49	35	84	160	100	260
Madhesh	Dhanusha	Dhanusadham Municipality	477	418	895	370	268	638	277	198	475	296	208	504	262	210	472	1682	1302	2984	228	174	402	230	195	425	262	246	508	720	615	1335	254	227	481	284	249	533	538	476	1014	186	182	368	119	106	225	305	288	593
Madhesh	Dhanusha	Municipality	390	258	648	272	287	559	258	243	501	238	208	446	221	196	417	1379	1192	2571	165	159	324	172	134	306	184	153	337	521	446	967	159	156	315	160	110	270	319	266	585	76	70	146	51	37	88	127	107	234
Madhesh	Dhanusha	Hanspur Municipality	519	495	1014	527	498	1025	520	367	887	500	369	869	448	324	772	2514	2053	4567	312	231	543	317	274	591	313	347	660	942	852	1794	349	411	760	313	354	667	662	765	1427	80	85	165	139	109	248	219	194	413
Madhesh	Dhanusha	Janaknandini Rural Municipality	299	241	540	333	236	569	243	248	491	258	199	457	284	193	477	1417	1117	2534	197	126	323	225	151	376	224	199	423	646	476	1122	161	180	341	150	146	296	311	326	637	52	41	93	65	54	119	117	95	212
Madhesh	Dhanusha	City	1118	837	1955	1066	804	1870	1264	784	2048	1009	731	1740	1022	786	1808	5479	3942	9421	976	720	1696	919	739	1658	1028	987	2015	2923	2446	5369	1095	1053	2148	1033	923	1956	2128	1976	4104	172	198	370	262	344	606	434	542	976
Madhesh	Dhanusha	Kamala Municipality	282	280	562	271	269	540	279	244	523	311	257	568	341	262	603	1484	1312	2796	259	185	444	310	251	561	356	297	653	925	733	1658	278	240	518	237	194	431	515	434	949	35	41	76	42	48	90	77	89	166
Madhesh	Dhanusha	Kshireshwornath Municipality	357	318	675	474	326	800	374	272	646	303	236	539	273	196	469	1781	1348	3129	248	164	412	217	151	368	251	210	461	716	525	1241	254	168	422	171	167	338	425	335	760	66	86	152	59	44	103	125	130	255
Madhesh	Dhanusha	Laxminiya Rural Municipality	250	217	467	272	203	475	232	170	402	219	174	393	231	156	387	1204	920	2124	184	122	306	168	124	292	240	214	454	592	460	1052	229	207	436	185	120	305	414	327	741	77	51	128	70	55	125	147	106	253
Madhesh	Dhanusha	Mithila Bihari Rural Municipality	399	495	894	477	432	909	454	378	832	395	274	669	353	258	611	2078	1837	3915	445	315	760	321	255	576	357	260	617	1123	830	1953	310	301	611	308	287	595	618	588	1206	83	99	182	16	44	60	99	143	242
Madhesh	Dhanusha	Mithila Municipality	162	151	313	166	138	304	164	152	316	153	141	294	179	149	328	824	731	1555	162	134	296	165	138	303	197	119	316	524	391	915	196	156	352	188	133	321	384	289	673	111	100	211	96	90	186	207	190	397
Madhesh	Dhanusha	Municipality	262	297	559	310	307	617	357	279	636	337	260	597	341	273	614	1607	1416	3023	181	183	364	198	146	344	202	211	413	581	540	1121	206	160	366	127	159	286	333	319	652	43	26	69	29	33	62	72	59	131
Madhesh	Dhanusha	Nagarain Municipality	333	348	681	445	395	840	389	306	695	337	250	587	298	233	531	1802	1532	3334	295	206	501	347	225	572	295	270	565	937	701	1638	335	343	678	285	268	553	620	611	1231	72	21	93	90	62	152	162	83	245
Madhesh	Dhanusha	Sabaila Municipality	653	546	1199	617	455	1072	526	420	946	465	398	863	483	341	824	2744	2160	4904	362	283	645	387	332	719	452	436	888	1201	1051	2252	341	329	670	267	257	524	608	586	1194	101	67	168	142	128	270	243	195	438
Madhesh	Dhanusha	Sahidnagar Municipality	528	553	1081	484	519	1003	496	423	919	410	387	797	437	334	771	2355	2216	4571	317	186	503	333	227	560	284	246	530	934	659	1593	215	166	381	158	196	354	373	362	735	162	98	260	169	84	253	331	182	513
Madhesh	Mahottari	Aurahi Municipality	339	266	605	398	305	703	417	319	736	379	299	678	380	315	695	1913	1504	3417	326	211	537	250	236	486	300	254	554	876	701	1577	195	165	360	171	148	319	366	313	679	87	82	169	94	74	168	181	156	337
Madhesh	Mahottari	Balwa Municipality	794	393	1187	515	375	890	594	389	983	552	361	913	511	352	863	2966	1870	4836	410	275	685	343	316	659	457	375	832	1210	966	2176	312	335	647	330	290	620	642	625	1267	121	129	250	57	14	71	178	143	321
Madhesh	Mahottari	Bardibas Municipality	315	321	636	298	241	539	322	291	613	336	249	585	312	241	553	1583	1343	2926	300	241	541	309	306	615	329	294	623	938	841	1779	284	291	575	264	253	517	548	544	1092	220	353	573	191	253	444	411	606	1017
Madhesh	Mahottari	Bhangaha Municipality	777	373	1150	587	331	918	557	369	926	526	287	813	521	330	851	2968	1690	4658	488	288	776	412	260	672	453	354	807	1353	902	2255	311	223	534	203	188	391	514	411	925	79	71	150	95	24	119	174	95	269
Madhesh	Mahottari	Ekdara Rural Municipality	327	215	542	511	321	832	549	337	886	416	279	695	336	215	551	2139	1367	3506	363	187	550	350	191	541	374	278	652	1087	656	1743	204	165	369	198	157	355	402	322	724	29	27	56	67	71	138	96	98	194
Madhesh	Mahottari	Gaushala Municipality	706	428	1134	632	478	1110	722	410	1132	563	393	956	593	415	1008	3216	2124	5340	487	349	836	467	380	847	519	453	972	1473	1182	2655	434	364	798	354	322	676	788	686	1474	229	155	384	152	132	284	381	287	668
Madhesh	Mahottari	Jaleswor Municipality	858	488	1346	667	411	1078	631	418	1049	651	409	1060	609	402	1011	3416	2128	5544	511	327	838	461	316	777	548	355	903	1520	998	2518	466	374	840	458	287	745	924	661	1585	237	132	369	200	167	367	437	299	736
Madhesh	Mahottari	Loharpatti Municipality	499	362	861	659	398	1057	649	369	1018	555	382	937	532	309	841	2894	1820	4714	555	319	874	517	337	854	472	380	852	1544	1036	2580	376	318	694	338	285	623	714	603	1317	118	91	209	99	93	192	217	184	401
Madhesh	Mahottari	Mahottari Rural Municipality	376	250	626	426	304	730	388	291	679	306	270	576	350	295	645	1846	1410	3256	310	267	577	305	243	548	300	303	603	915	813	1728	147	170	317	167	142	309	314	312	626	122	115	237	74	63	137	196	178	374
Madhesh	Mahottari	Manara Sisawa Municipality	482	343	825	706	446	1152	757	510	1267	658	420	1078	540	347	887	3143	2066	5209	469	309	778	433	334	767	420	300	720	1322	943	2265	372	292	664	231	220	451	603	512	1115	104	77	181	10	6	16	114	83	197
Madhesh	Mahottari	Matihani Municipality	515	279	794	443	327	770	451	318	769	364	219	583	370	230	600	2143	1373	3516	255	182	437	222	171	393	227	254	481	704	607	1311	180	167	347	120	130	250	300	297	597	30	46	76	44	44	88	74	90	164
Madhesh	Mahottari	Pipra Rural Municipality	444	343	787	458	383	841	460	304	764	413	255	668	349	273	622	2124	1558	3682	296	166	462	349	240	589	376	301	677	1021	707	1728	284	184	468	317	245	562	601	429	1030	48	54	102	127	101	228	175	155	330
Madhesh	Mahottari	Ramgopalpur Municipality	418	317	735	438	346	784	530	380	910	403	279	682	427	234	661	2216	1556	3772	316	175	491	282	206	488	336	289	625	934	670	1604	318	256	574	237	176	413	555	432	987	119	85	204	150	142	292	269	227	496
Madhesh	Mahottari	Samsi Rural Municipality	733	262	995	535	208	743	526	211	737	508	166	674	250	134	384	2552	981	3533	315	148	463	337	188	525	297	143	440	949	479	1428	264	183	447	190	189	379	454	372	826	0	0	0	0	0	0	0	0	0
Madhesh	Mahottari	Sonama Rural Municipality	412	368	780	592	493	1085	600	502	1102	599	431	1030	580	426	1006	2783	2220	5003	480	348	828	449	422	871	396	388	784	1325	1158	2483	345	358	703	268	255	523	613	613	1226	134	124	258	102	97	199	236	221	457
Madhesh	Sarlahi	Bagmati Municipality	158	141	299	179	120	299	136	84	220	117	81	198	94	66	160	684	492	1176	62	71	133	63	51	114	97	77	174	222	199	421	37	57	94	30	46	76	67	103	170	51	20	71	26	25	51	77	45	122
Madhesh	Sarlahi	Balara Municipality	421	324	745	490	462	952	619	503	1122	527	476	1003	504	423	927	2561	2188	4749	381	365	746	320	333	653	355	358	713	1056	1056	2112	221	237	458	212	296	508	433	533	966	45	36	81	37	45	82	82	81	163
Madhesh	Sarlahi	Barahathawa Municipality	885	707	1592	820	583	1403	810	567	1377	729	476	1205	627	492	1119	3871	2825	6696	464	386	850	463	394	857	528	447	975	1455	1227	2682	453	471	924	378	410	788	831	881	1712	244	223	467	172	151	323	416	374	790
Madhesh	Sarlahi	Basbariya Rural Municipality	395	337	732	454	341	795	403	298	701	315	275	590	282	194	476	1849	1445	3294	170	111	281	146	113	259	142	126	268	458	350	808	155	124	279	88	57	145	243	181	424	21	25	46	0	0	0	21	25	46
Madhesh	Sarlahi	Bishnu Rural Municipality	219	170	389	373	329	702	350	239	589	435	243	678	273	205	478	1650	1186	2836	186	151	337	178	155	333	150	174	324	514	480	994	102	127	229	92	117	209	194	244	438	49	35	84	46	25	71	95	60	155
Madhesh	Sarlahi	Brahmapuri Rural Municipality	436	248	684	436	207	643	476	259	735	422	288	710	443	234	677	2213	1236	3449	323	182	505	350	183	533	253	189	442	926	554	1480	275	199	474	167	140	307	442	339	781	52	58	110	67	80	147	119	138	257
Madhesh	Sarlahi	Chakraghatta Rural Municipality	202	147	349	246	148	394	294	194	488	292	174	466	258	150	408	1292	813	2105	215	154	369	196	195	391	193	163	356	604	512	1116	162	120	282	132	124	256	294	244	538	0	0	0	0	0	0	0	0	0
Madhesh	Sarlahi	Chandranagar Rural Municipality	405	207	612	359	232	591	387	212	599	344	191	535	282	159	441	1777	1001	2778	193	121	314	202	111	313	218	116	334	613	348	961	158	116	274	118	71	189	276	187	463	65	41	106	48	36	84	113	77	190
Madhesh	Sarlahi	Dhankaul Rural Municipality	344	261	605	349	302	651	411	272	683	292	229	521	246	155	401	1642	1219	2861	159	124	283	149	100	249	158	114	272	466	338	804	73	85	158	60	38	98	133	123	256	0	0	0	1	0	1	1	0	1
Madhesh	Sarlahi	Godaita Municipality	754	491	1245	857	551	1408	1008	620	1628	883	663	1546	724	471	1195	4226	2796	7022	554	443	997	465	409	874	458	457	915	1477	1309	2786	363	383	746	411	394	805	774	777	1551	72	59	131	286	288	574	358	347	705
Madhesh	Sarlahi	Harion Municipality	169	85	254	213	119	332	224	104	328	147	81	228	138	72	210	891	461	1352	103	58	161	118	63	181	141	85	226	362	206	568	108	97	205	85	73	158	193	170	363	61	60	121	65	57	122	126	117	243
Madhesh	Sarlahi	Haripur Municipality	625	170	795	707	168	875	380	139	519	314	124	438	250	112	362	2276	713	2989	226	134	360	255	121	376	221	124	345	702	379	1081	206	132	338	182	124	306	388	256	644	196	136	332	54	51	105	250	187	437
Madhesh	Sarlahi	Haripurwa Municipality	480	323	803	598	283	881	567	295	862	504	232	736	461	214	675	2610	1347	3957	346	205	551	342	233	575	435	316	751	1123	754	1877	228	177	405	164	153	317	392	330	722	77	78	155	99	107	206	176	185	361
Madhesh	Sarlahi	Ishworpur Municipality	363	264	627	435	319	754	423	265	688	397	243	640	378	300	678	1996	1391	3387	384	261	645	403	286	689	365	332	697	1152	879	2031	328	303	631	307	270	577	635	573	1208	206	139	345	169	120	289	375	259	634
Madhesh	Sarlahi	Kabilasi Municipality	512	397	909	570	372	942	645	404	1049	557	355	912	568	368	936	2852	1896	4748	413	310	723	463	301	764	369	323	692	1245	934	2179	313	308	621	277	279	556	590	587	1177	86	88	174	93	103	196	179	191	370
Madhesh	Sarlahi	Kaudena Rural Municipality	456	303	759	479	363	842	533	355	888	442	267	709	458	252	710	2368	1540	3908	335	220	555	205	182	387	250	179	429	790	581	1371	215	123	338	133	112	245	348	235	583	64	17	81	33	30	63	97	47	144
Madhesh	Sarlahi	Lalbandi Municipality	230	219	449	212	187	399	215	192	407	214	189	403	181	225	406	1052	1012	2064	207	204	411	205	245	450	208	331	539	620	780	1400	189	327	516	153	323	476	342	650	992	119	188	307	100	183	283	219	371	590
Madhesh	Sarlahi	Malangwa Municipality	498	243	741	457	230	687	418	260	678	391	208	599	443	233	676	2207	1174	3381	412	177	589	326	182	508	385	338	723	1123	697	1820	375	299	674	285	299	584	660	598	1258	30	42	72	23	40	63

Total Number of Madheshi students in community schools

Province Name	District	Local Level Name	G1			G2			G3			G4			G5			G1-5			G6			G7			G8			G6-8			G9			G10			G9-10			G11			G12			G11-12		
			Girls	Boys	Total	Girls	Boys	Total	Girls	Boys	Total	Girls	Boys	Total	Girls	Boys	Total	Girls	Boys	Total	Girls	Boys	Total	Girls	Boys	Total	Girls	Boys	Total	Girls	Boys	Total	Girls	Boys	Total	Girls	Boys	Total	Girls	Boys	Total	Girls	Boys	Total	Girls	Boys	Total	Girls	Boys	Total
Madhesh	Rautahat	Gadhimai Municipality	681	522	1203	800	634	1434	734	586	1320	801	584	1385	605	505	1110	3621	2831	6452	400	347	747	296	341	637	455	432	887	1151	1120	2271	282	317	599	211	234	445	493	551	1044	209	289	498	63	105	168	272	394	666
Madhesh	Rautahat	Garuda Municipality	922	793	1715	738	532	1270	751	547	1298	523	442	965	573	387	960	3507	2701	6208	313	241	554	360	329	689	351	354	705	1024	924	1948	284	321	605	233	294	527	517	615	1132	195	248	443	239	309	548	434	557	991
Madhesh	Rautahat	Gaur Municipality	428	330	758	454	341	795	434	306	740	403	310	713	271	281	552	1990	1568	3558	244	229	473	243	211	454	286	297	583	773	737	1510	185	238	423	237	313	550	422	551	973	18	34	52	68	89	157	86	123	209
Madhesh	Rautahat	Gujara Municipality	323	133	456	370	193	563	458	189	647	402	181	583	350	191	541	1903	887	2790	196	123	319	163	118	281	173	104	277	532	345	877	141	83	224	121	76	197	262	159	421	100	64	164	56	39	95	156	103	259
Madhesh	Rautahat	Ishanath Municipality	564	271	835	683	358	1041	687	361	1048	545	299	844	483	266	749	2962	1555	4517	296	153	449	290	187	477	327	255	582	913	595	1508	287	175	462	215	151	366	502	326	828	68	27	95	81	43	124	149	70	219
Madhesh	Rautahat	Katahariya Municipality	513	448	961	651	526	1177	609	494	1103	579	399	978	459	319	778	2811	2186	4997	341	265	606	300	241	541	320	282	602	961	788	1749	280	274	554	156	164	320	436	438	874	125	129	254	112	140	252	237	269	506
Madhesh	Rautahat	Madav Narayan Municipality	585	553	1138	616	581	1197	689	575	1264	616	497	1113	472	400	872	2978	2606	5584	351	276	627	261	224	485	296	262	558	908	762	1670	159	174	333	177	131	308	336	305	641	35	31	66	54	98	152	89	129	218
Madhesh	Rautahat	Maulapur Municipality	250	194	444	401	236	637	362	226	588	404	232	636	394	249	643	1811	1137	2948	343	245	588	290	274	564	278	241	519	911	760	1671	295	244	539	228	224	452	523	468	991	111	147	258	236	317	553	347	464	811
Madhesh	Rautahat	Paroha Municipality	744	467	1211	672	395	1067	540	379	919	495	363	858	501	383	884	2952	1987	4939	402	293	695	341	253	594	364	254	618	1107	800	1907	202	193	395	192	172	364	394	365	759	98	76	174	77	71	148	175	147	322
Madhesh	Rautahat	Phatuwa Bijayapur Municipality	293	232	525	402	332	734	375	315	690	384	303	687	402	233	635	1856	1415	3271	249	174	423	189	148	337	214	207	421	652	529	1181	205	150	355	139	110	249	344	260	604	18	29	47	48	68	116	66	97	163
Madhesh	Rautahat	Rajdevi Municipality	388	368	756	503	477	980	649	532	1181	583	409	992	411	350	761	2534	2136	4670	361	291	652	282	267	549	277	223	500	920	781	1701	223	141	364	175	160	335	398	301	699	127	153	280	70	79	149	197	232	429
Madhesh	Rautahat	Rajpur Municipality	600	236	836	651	314	965	640	290	930	513	244	757	353	157	510	2757	1241	3998	218	87	305	151	65	216	161	58	219	530	210	740	75	52	127	47	22	69	122	74	196	0	0	0	37	24	61	37	24	61
Madhesh	Rautahat	Yamunamai Rural Municipality	355	248	603	396	326	722	385	272	657	364	285	649	412	313	725	1912	1444	3356	385	261	646	350	265	615	368	335	703	1103	861	1964	307	250	557	200	223	423	507	473	980	55	69	124	46	32	78	101	101	202
Madhesh	Bara	Municipality	378	256	634	462	296	758	430	231	661	307	194	501	308	160	468	1885	1137	3022	261	192	453	171	129	300	195	148	343	627	469	1096	128	122	250	121	110	231	249	232	481	21	16	37	30	44	74	51	60	111
Madhesh	Bara	Baragadi Rural Municipality	231	198	429	211	207	418	217	183	400	203	158	361	131	117	248	993	863	1856	111	103	214	108	75	183	115	83	198	334	261	595	71	87	158	68	46	114	139	133	272	0	0	0	0	0	0	0	0	0
Madhesh	Bara	Bishrampur Rural Municipality	194	175	369	257	173	430	213	160	373	209	148	357	235	125	360	1108	781	1889	160	101	261	98	83	181	119	69	188	377	253	630	71	52	123	40	26	66	111	78	189	0	0	0	0	0	0	0	0	0
Madhesh	Bara	Devtal Rural Municipality	410	310	720	391	248	639	318	200	518	227	168	395	238	155	393	1584	1081	2665	169	98	267	140	107	247	149	120	269	458	325	783	81	95	176	39	41	80	120	136	256	0	0	0	0	0	0	0	0	0
Madhesh	Bara	City	705	393	1098	671	379	1050	592	346	938	530	326	856	428	286	714	2926	1730	4656	300	206	506	259	157	416	302	255	557	861	618	1479	223	190	413	229	186	415	452	376	828	139	120	259	96	78	174	235	198	433
Madhesh	Bara	Kalaiya Sub Metropolitan City	1231	748	1979	1285	765	2050	1380	764	2144	1307	701	2008	1266	667	1933	6469	3645	10114	869	527	1396	846	499	1345	898	652	1550	2613	1678	4291	727	667	1394	600	552	1152	1327	1219	2546	253	233	486	245	196	441	498	429	927
Madhesh	Bara	Karaiyamai Rural Municipality	224	157	381	227	190	417	279	138	417	195	128	323	206	108	314	1131	721	1852	85	74	159	98	77	175	87	54	141	270	205	475	60	47	107	40	43	83	100	90	190	30	14	44	18	15	33	48	29	77
Madhesh	Bara	Kolhabi Municipality	143	153	296	128	103	231	130	116	246	112	99	211	102	97	199	615	568	1183	83	51	134	54	62	116	67	44	111	204	157	361	59	37	96	51	34	85	110	71	181	37	31	68	18	25	43	55	56	111
Madhesh	Bara	Mahagadhimai Municipality	604	539	1143	601	389	990	599	421	1020	547	318	865	442	274	716	2793	1941	4734	335	232	567	340	248	588	377	258	635	1052	738	1790	368	244	612	273	199	472	641	443	1084	155	141	296	124	97	221	279	238	517
Madhesh	Bara	Nijgadh Municipality	80	89	169	48	61	109	44	66	110	52	56	108	37	59	96	261	331	592	27	52	79	24	39	63	26	38	64	77	129	206	22	38	60	27	55	82	49	93	142	15	8	23	20	25	45	35	33	68
Madhesh	Bara	Pachrauta Piparpati Municipality	536	449	985	542	379	921	508	321	829	460	294	754	450	247	697	2496	1690	4186	348	182	530	261	160	421	193	131	324	802	473	1275	153	121	274	134	108	242	287	229	516	60	49	109	52	41	93	112	90	202
Madhesh	Bara	Parwanipur Rural Municipality	197	139	336	206	136	342	223	152	375	180	134	314	199	153	352	1005	714	1719	202	157	359	158	116	274	164	111	275	524	384	908	159	118	277	140	83	223	299	201	500	37	31	68	50	25	75	87	56	143
Madhesh	Bara	Pheta Rural Municipality	528	286	814	443	249	692	459	283	742	442	243	685	365	211	576	2237	1272	3509	182	118	300	146	111	257	160	131	291	488	360	848	212	103	315	122	99	221	334	202	536	55	25	80	29	16	45	84	41	125
Madhesh	Bara	Prasauni Rural Municipality	263	152	415	277	150	427	266	187	453	212	186	398	263	156	419	1281	831	2112	250	102	352	267	180	447	272	161	433	789	443	1232	223	161	384	203	135	338	426	296	722	21	13	34	49	33	82	70	46	116
Madhesh	Bara	Simroungadh Municipality	675	500	1175	716	520	1236	689	433	1122	595	425	1020	596	413	1009	3271	2291	5562	371	237	608	301	284	585	404	313	717	1076	834	1910	267	277	544	290	244	534	557	521	1078	57	24	81	44	28	72	101	52	153
Madhesh	Bara	Subarna Rural Municipality	601	372	973	541	345	886	565	315	880	450	344	794	415	305	720	2572	1681	4253	230	225	455	182	205	387	226	243	469	638	673	1311	180	214	394	173	147	320	353	361	714	76	62	138	75	62	137	151	124	275
Madhesh	Parsa	Bahudarmai Municipality	319	252	571	366	308	674	466	307	773	378	268	646	370	244	614	1899	1379	3278	255	184	439	292	242	534	351	345	696	898	771	1669	357	287	644	235	244	479	592	531	1123	76	54	130	73	81	154	149	135	284
Madhesh	Parsa	Bindabasini Rural Municipality	177	170	347	203	193	396	204	169	373	212	135	347	169	146	315	965	813	1778	85	83	168	130	81	211	129	101	230	344	265	609	117	84	201	111	70	181	228	154	382	0	0	0	0	0	0	0	0	0
Madhesh	Parsa	Birgunj Metropolitan City	1348	953	2301	1638	1112	2750	1617	1047	2664	1519	992	2511	1409	889	2298	7531	4993	12524	1059	710	1769	1213	889	2102	1396	1176	2572	3668	2775	6443	950	1157	2107	856	1053	1909	1806	2210	4016	367	410	777	237	238	475	604	648	1252
Madhesh	Parsa	Chhipaharmai Rural Municipality	337	255	592	343	230	573	310	261	571	254	188	442	225	178	403	1469	1112	2581	182	141	323	157	113	270	152	125	277	491	379	870	152	143	295	103	97	200	255	240	495	51	43	94	39	35	74	90	78	168
Madhesh	Parsa	Dhobini Rural Municipality	318	200	518	328	217	545	358	196	554	280	139	419	226	115	341	1510	867	2377	224	107	331	246	98	344	203	78	281	673	283	956	154	105	259	127	66	193	281	171	452	129	84	213	0	0	0	129	84	213
Madhesh	Parsa	Jaganathpur Rural Municipality	397	258	655	459	271	730	419	271	690	353	206	559	374	224	598	2002	1230	3232	160	72	232	86	57	143	103	65	168	349	194	543	72	47	119	26	25	51	98	72	170	8	2	10	35	15	50	43	17	60
Madhesh	Parsa	Jira Bhawani Rural Municipality	215	111	326	258	137	395	238	104	342	144	100	244	172	85	257	1027	537	1564	148	48	196	176	56	232	138	73	211	462	177	639	80	43	123	143	59	202	223	102	325	97	17	114	38	8	46	135	25	160
Madhesh	Parsa	Kalikamai Rural Municipality	208	116	324	232	177	409	244	137	381	246	180	426	207	119	326	1137	729	1866	176	102	278	162	86	248	145	78	223	483	266	749	137	79	216	107	57	164	244	136	380	47	17	64	29	3	32	76	20	96
Madhesh	Parsa	Municipality	223	137	360	211	151	362	224	164	388	220	136	356	161	116	277	1039	704	1743	156	99	255	167	116	283	131	121	252	454	336	790	83	88	171	73	77	150	156	165	321	53	28	81	66	31	97	119	59	178
Madhesh	Parsa	Parsagadi Municipality	318	266	584	321	262	583	272	221	493	271	225	496	244	186	430	1426	1160	2586	188	118	306	143	104	247	176	135	311	507	357	864	120	52	172	112	42	154	232	94	326	86	41	127	90	36	126	176	77	253
Madhesh	Parsa	Municipality	341	181	522	328	225	553	311	192	503	278	175	453	220	167	387	1478	940	2418	140	106	246	147	72	219	143	59	202	430	237	667	84	57	141	106	50	156	190	107	297	60	25	85	29	11	40	89	36	125
Madhesh	Parsa	Pokhariya Municipality	425	326	751	394	306	700	380	287	667	318	219	537	318	178	496	1835	1316	3151	195	121	316	197	144	341	198	152	350	590	417	1007	125	126	251	103	105	208	228	231	459	66	48	114	84	79	163	150	127	277
Madhesh	Parsa	Municipality	431	235	666	486	261	747	479	261	740	422	229	651	401	224	625	2219	1210	3429	263	150	413	270	142	412	260	132	392	793	424	1217	172	130	302	132	74	206	304	204	508	97	52	149	74	41	115	171	93	264
Madhesh	Parsa	Thori Rural Municipality	15	18	33	24	21	45	22	18	40	21	25	46	29	16	45	111	98	209	14	21	35	18	13	31	13	7	20	45	41	86	15	18	33	23	13	36	38	31	69	14	2	16	12	7	19	26	9	35
Bagmati	Sindhuli	Dudhauli Municipality	79	83	162	82	64	146	81	58	139	80	58	138	68	66	134	390	329	719	57	45	102	58	75	133	39	46	85	154	166	320	65	45	110	55	50	105	120	95	215	39	43	82	43	40	83	82	83	165
Bagmati	Sindhuli	Ghanglekh Rural Municipality	0	0	0	0	1	1	0	1	1	1	2	3	0	0	0	1	4	5	0	1	1	0	0	0	1	3	4	1	4	5	1	1	2	0	3	3	1	4	5	0	0	0	0	1	1	1	1	1
Bagmati	Sindhuli	Golanjor Rural Municipality	1	0	1	1	0	1	0	0	0	0	2	2	1	4	5	3	6	9	1	4	5	3	1	4	1	3	4	5	8	13	1	5	6	1	1	2	2	6	8	2	8	10	4	2	6	6	10	16
Bagmati	Sindhuli	Municipality	2	4	6	2	0	2	0	0	0	3	1	4	1	3	4	8	8	16	1	2	3	1	0	1	0	2	2	2	4	6	1	1	2	0	0	0	1	1	2	2	1	3	1	3	4	3	4	7
Bagmati	Sindhuli	Kamalamai Municipality	14	13	27	8	18	26	12	13	25	17	15	32	12	13	25	63	72	135	10	11	21	12	10	22	11	16	27	33	37	70	12	14	26	8	14	22	20	28	48	15	15	30	6	9	15	21	24	45
Bagmati	Sindhuli	Marin Rural Municipality	5	2	7	3	1	4	1	0	1	0	2	2	2	3	5	11	8	19	3	3	6	0	0	0	0	1	1	3	4	7	1	2	3	0	1	1	1	3	4	0	3	3	0	0	0	0	3	3
Bagmati	Sindhuli	Phikkal Rural Municipality	0	5	5	2	2	4	2	4	6	2	1	3	1	0	1	7	12	19	6	1	7	1	2	3	3	1	4	10	4	14	1	3	4	2	1	3	3	4	7	1	1	2	5	0	5	6	1	7
Bagmati	Sindhuli	Sunkoshi Rural Municipality	8	4	12	2	4	6	3	5	8	4	2	6	1	4	5	18	19	37	0	0	0	0	2	2	1	1	2	1	3	4	2	1	3	2	3	5	4	4	8	1	0	1	2	2	4	3	2	5
Bagmati	Sindhuli	Tinpatan Rural Municipality	3	4	7	3	5	8	0	1	1	4	4	8	1	1	2	11	15	26	2	3	5	4	3	7	4	3	7	10	9	19	7	2	9	4	4	8	11	6	17	4	4	8	5	5	10	9	9	18
Bagmati	Ramechhap	Doramba Rural Municipality	0	2	2	0	3	3	0	0	0	0	2	2	1	2	3	1	9	10	0	1	1	0	1	1	0	1	1	0	3	3	0	3	3	0	1	1	0	4	4	0	1	1	1	0	1	1	1	2
Bagmati	Ramechhap	Gokulganga Rural Municipality	1	3	4	3	1	4	3	3	6	1	1	2	5	0	5	13	8	21	2	0	2	3	0	3	2	1	3	7	1	8	3	1	4	0	2	2	3	3	6	2	0	2	0	1	1	2	1	3
Bagmati	Ramechhap	Khadadevi Rural Municipality	0	3	3	2	3	5	4	1	5	0	4	4	4	3	7	10	14	24	1	3	4	2	3	5	3	3	6	6	9	15	5	1	6	1	4	5	6	5	11	2	1	3	7	0	7	9	1	10
Bagmati	Ramechhap	Municipality	0	2	2	0	1	1	2	2	4	2	2	4	2	0	2	6	7	13	2	1	3	2	0	2	2	1	3	6	2	8	4	1	5	6	0	6	10	1	11	3	1	4	1	2	3	4	3	7
Bagmati	Ramechhap	Manthali Municipality	1	0	1	4	7	11	4	4	8	4	1	5	1	3	4	14	15	29	1	8	9	1	5	6	0	5	5	2	18	20	5	4	9	4	1	5	9	5	14	1	2	3	3	1	4	4	3	7
Bagmati	Ramechhap	Ramechhap Municipality	0	2	2	0	1	1	5	1	6	0	1	1	1	0	1	6	5	11	1	0	1	0	1	1	1	1	2	2	2	4	2	0	2	0	0	0	2	0	2	1	0	1	1	1	2	2	1	3
Bagmati	Ramechhap	Sunapati Rural Municipality	7	1	8	3	2	5	4	3	7	4	1	5	3	2	5	21	9	30	5	1	6	3	8	11	2	2	4	10	11	21	5	5	10	5	6	11	10	11	21	2	5	7	2	2	4	4	7	11
Bagmati	Ramechhap	Umakunda Rural Municipality	2	0	2	0	0	0	1	0	1	0	2	2	2	0	2	5	2	7	0	2	2	1	0	1	0	4	4	1	6	7	0	1	1	1	0	1	1	1	2	0	1	1	0	0	0	0	1	1
Bagmati	Dolakha	Baiteshwor Rural Municipality	6	11	17	3	2	5	3	1	4	5	6	11	3	6	9	20	26	46	2	1	3	2	3	5	3	3	6	7	7	14	2	3	5	7	0	7	9	3	12	5	2	7	3	1	4	8	3	11
Bagmati	Dolakha	Bhimeshwor Municipality	2	5	7	4	3	7	1	5	6	1	1	2	4	1	5	12	15	27	0	1	1	3	2	5	6	2	8	9	5	14	1	2	3	1	2	3	2	4	6	1	0	1	1	4	5	2	4	6
Bagmati	Dolakha	Bigu Rural Municipality	1	1	2	0	0	0	0	2	2	0	0	0	0	0	1	3	4	0	0	0	0	0	0	0	0	0	0	0	0	0	1	0	1	0	0	0	1	0	1	0	0	0	0	0	0	0	0	0
Bagmati	Dolakha	Gaurishankar Rural Municipality	0	1	1	0	0	0	0	0	0	0	0	0	1	2	3	1	3	4	0	1	1	0	1	1	3	0	3	3	2	5	0	0	0	0	1	1	0	1	1	1	0	1	0	0	0	1	0	1
Bagmati	Dolakha	Jiri Municipality	1	1	2	0	1	1	1	0	1	2	0	2	2	0	2	6	2	8	0	0	0	4	0	4	0	0	0	4	0	4	2	1	3	0	1	1	2	2	4	1	0	1	0	0	0	1	0	1
Bagmati	Dolakha	Kalinchok Rural Municipality	3	5	8	3	0	3	1	4	5	2	2	4	4	2	6	13	13	26	2	4	6	1	4	5	3	0	3	6	8	14	6	3	9	2	1	3	8	4	12	1	1	2	0	0	0	1	1	2
Bagmati	Dolakha	Melung Rural Municipality	0	1	1	0	2	2	1	2	3	3	1	4	0	0	0	4	6	10	0	2	2	1	3	4	1	3	4	2	8	10	2	1	3	1	0	1	3	1	4	0	2	2	1	0	1	1	2	3
Bagmati	Dolakha	Sailung Rural Municipality	1	1	2	0	0	0	1	1	2	0	1	1	1	0	1	3	3	6	0	1	1	0	0	0	0	1	1	0	2	2	2	0	2	1	1	2	3	1	4	0	0	0	0	1	1	0	1	1
Bagmati	Dolakha	Tamakoshi Rural Municipality	2	5	7	2	4	6	0	3	3	1	1	2	2	1	3	7	14	21	3	0	3	0	2	2	2	0	2	5	2	7	2	3	5	1	0	1	3	3	6	0	2	2	0	1	1	0	3	3
Bagmati	Sindhupalchok	Balefi Rural Municipality	0	1	1	1	1	2	0	2	2	0	0	0	0	0	0	1	4	5	0	0	0	1	0	1	1	2	3	2	2	4	0	1	1	0	0	0	0	1	1	0	1	1	1	1	2	1	2	3
Bagmati	Sindhupalchok	Barhabise Municipality	7	9	16	6	4	10	4	4	8	2	4	6	4	8	12	23	29	52	7	7	14	4	7	11	8	8	16

Total Number of Madheshi students in community schools

Province Name	District	Local Level Name	G1			G2			G3			G4			G5			G1-5			G6			G7			G8			G6-8			G9			G10			G9-10			G11			G12			G11-12		
			Girls	Boys	Total	Girls	Boys	Total	Girls	Boys	Total	Girls	Boys	Total	Girls	Boys	Total	Girls	Boys	Total	Girls	Boys	Total	Girls	Boys	Total	Girls	Boys	Total	Girls	Boys	Total	Girls	Boys	Total	Girls	Boys	Total	Girls	Boys	Total	Girls	Boys	Total	Girls	Boys	Total	Girls	Boys	Total
Bagmati	Sindhupalchok	Melamchi Municipality	6	7	13	10	5	15	11	8	19	7	3	10	6	2	8	40	25	65	5	9	14	3	6	9	7	7	14	15	22	37	6	3	9	8	7	15	14	10	24	4	1	5	0	5	5	4	6	10
Bagmati	Sindhupalchok	Municipality	0	0	0	0	0	0	0	2	2	1	2	3	1	1	2	2	5	7	0	0	0	0	0	0	0	0	0	0	0	0	0	0	0	0	1	1	0	1	1	0	0	0	0	0	0	0	0	0
Bagmati	Sindhupalchok	Sunkoshi Rural Municipality	0	2	2	1	0	1	0	0	0	0	1	1	0	0	0	1	3	4	0	0	0	0	0	0	0	2	2	0	2	2	0	0	0	1	3	4	1	3	4	0	0	0	1	1	2	1	1	2
Bagmati	Sindhupalchok	Tripurasundari Rural Municipality	1	0	1	0	0	0	0	0	0	1	0	1	0	0	0	2	0	2	1	1	2	0	0	0	0	1	1	1	2	3	0	0	0	1	0	1	1	0	1	1	1	2	0	0	0	1	1	2
Bagmati	k	Banepa Municipality	8	11	19	4	8	12	12	13	25	6	9	15	6	4	10	36	45	81	8	3	11	6	1	7	5	8	13	19	12	31	3	5	8	4	2	6	7	7	14	2	5	7	3	1	4	5	6	11
Bagmati	k	Bethanchowk Rural Municipality	0	0	0	0	0	0	0	0	0	0	0	0	1	0	1	1	0	1	0	0	0	0	0	0	0	1	1	0	1	1	0	0	0	0	0	0	0	0	0	0	1	1	0	0	0	0	1	1
Bagmati	k	Bhumlu Rural Municipality	2	2	4	0	1	1	1	1	2	2	4	6	2	1	3	7	9	16	1	0	1	0	0	0	1	2	3	2	2	4	0	2	2	0	1	1	0	3	3	3	0	3	2	0	2	5	0	5
Bagmati	k	Chaurideurali Rural Municipality	0	0	0	1	0	1	1	2	3	0	0	0	0	0	0	2	2	4	1	1	2	1	0	1	1	2	3	3	3	6	1	1	2	2	1	3	3	2	5	0	1	1	1	2	3	1	3	4
Bagmati	k	Dhulikhel Municipality	11	3	14	4	8	12	5	9	14	8	5	13	3	8	11	31	33	64	2	2	4	4	4	8	4	1	5	10	7	17	1	6	7	4	5	9	5	11	16	1	4	5	2	2	4	3	6	9
Bagmati	k	Khanikhola Rural Municipality	0	2	2	1	0	1	1	3	4	1	0	1	0	0	0	3	5	8	0	1	1	0	1	1	0	3	3	0	5	5	0	1	1	0	2	2	0	3	3	0	0	0	0	0	0	0	0	0
Bagmati	k	Mahabharat Rural Municipality	0	0	0	0	0	0	0	0	0	0	0	0	0	0	0	0	0	0	0	0	0	0	0	0	0	0	0	0	0	0	0	0	0	1	0	1	1	0	1	0	0	0	0	0	0	0	0	0
Bagmati	k	Mandandeupur Municipality	1	0	1	1	1	2	1	0	1	3	0	3	2	1	3	8	2	10	0	1	1	0	0	0	0	1	1	0	2	2	0	1	1	0	1	1	0	2	2	0	0	0	1	0	1	1	0	1
Bagmati	k	Namobuddha Municipality	4	2	6	4	2	6	2	2	4	2	4	6	2	1	3	14	11	25	0	3	3	1	3	4	2	1	3	3	7	10	3	0	3	1	1	2	4	1	5	1	0	1	2	0	2	3	0	3
Bagmati	k	Panauti Municipality	4	5	9	5	3	8	0	2	2	5	6	11	3	3	6	17	19	36	3	4	7	2	4	6	5	1	6	10	9	19	2	1	3	2	2	4	4	3	7	3	1	4	1	3	4	4	4	8
Bagmati	k	Panchkhal Municipality	4	7	11	5	7	12	7	2	9	6	3	9	0	1	1	22	20	42	2	3	5	5	1	6	4	3	7	11	7	18	4	2	6	1	4	5	5	6	11	2	2	4	2	1	3	4	3	7
Bagmati	k	Roshi Rural Municipality	2	3	5	2	0	2	1	3	4	0	1	1	0	1	1	5	8	13	0	2	2	1	0	1	4	1	5	5	3	8	6	2	8	0	4	4	6	6	12	0	0	0	0	1	1	0	1	1
Bagmati	k	Temal Rural Municipality	2	3	5	0	3	3	4	3	7	2	1	3	1	0	1	9	10	19	2	0	2	1	2	3	1	2	3	4	4	8	0	0	0	2	0	2	2	0	2	1	0	1	3	0	3	4	0	4
Bagmati	Lalitpur	Bagmati Rural Municipality	0	1	1	2	0	2	0	0	0	0	0	0	0	0	0	2	1	3	0	0	0	0	0	0	0	0	0	0	0	0	0	0	0	0	0	0	0	0	0	0	0	0	0	0	0	0	0	0
Bagmati	Lalitpur	Godawari Municipality	5	16	21	9	8	17	7	8	15	11	10	21	11	7	18	43	49	92	7	5	12	6	7	13	6	5	11	19	17	36	9	10	19	9	3	12	18	13	31	11	7	18	9	4	13	20	11	31
Bagmati	Lalitpur	Konjyosom Rural Municipality	0	0	0	0	0	0	0	0	0	0	0	0	0	0	0	0	0	0	0	0	0	0	0	0	0	0	0	0	0	0	0	0	0	0	0	0	0	0	0	0	0	0	0	0	0	0	0	0
Bagmati	Lalitpur	Lalitpur Sub Metropolitan City	28	41	69	43	45	88	55	43	98	33	40	73	50	46	96	209	215	424	44	33	77	34	43	77	44	68	112	122	144	266	46	49	95	39	38	77	85	87	172	30	47	77	21	26	47	51	73	124
Bagmati	Lalitpur	Mahalaxmi Municipality	14	13	27	10	20	30	10	14	24	17	18	35	14	16	30	65	81	146	9	19	28	17	18	35	15	18	33	41	55	96	14	12	26	9	9	18	23	21	44	8	8	16	4	3	7	12	11	23
Bagmati	Lalitpur	Mahankal Rural Municipality	0	1	1	0	0	0	2	1	3	0	0	0	0	0	0	2	2	4	0	0	0	1	0	1	0	0	0	1	0	1	0	0	0	0	0	0	0	0	0	0	0	0	0	0	0	0	0	0
Bagmati	Bhaktapur	Bhaktapur Municipality	21	22	43	14	14	28	14	11	25	9	15	24	15	11	26	73	73	146	13	13	26	24	20	44	17	19	36	54	52	106	23	20	43	22	15	37	45	35	80	20	21	41	6	20	26	26	41	67
Bagmati	Bhaktapur	Changunarayan Municipality	5	5	10	5	5	10	6	4	10	3	0	3	3	4	7	22	18	40	4	7	11	2	1	3	5	5	10	11	13	24	6	6	12	0	8	8	6	14	20	0	0	0	1	0	1	1	0	1
Bagmati	Bhaktapur	Madhyapur Thimi Municipality	12	11	23	16	15	31	15	16	31	17	14	31	5	12	17	65	68	133	9	13	22	16	15	31	9	19	28	34	47	81	8	7	15	6	6	12	14	13	27	7	3	10	5	6	11	12	9	21
Bagmati	Bhaktapur	Suryabinayak Municipality	14	11	25	13	7	20	12	11	23	6	18	24	9	9	18	54	56	110	7	6	13	4	6	10	6	7	13	17	19	36	5	10	15	1	6	7	6	16	22	2	2	4	2	1	3	4	3	7
Bagmati	Kathmandu	Budhanilkantha Municipality	17	23	40	13	14	27	12	14	26	10	10	20	8	6	14	60	67	127	7	8	15	9	8	17	5	6	11	21	22	43	9	9	18	10	7	17	19	16	35	13	14	27	8	5	13	21	19	40
Bagmati	Kathmandu	Chandragiri Municipality	39	27	66	26	19	45	17	28	45	26	17	43	17	14	31	125	105	230	13	20	33	14	21	35	14	12	26	41	53	94	14	15	29	13	9	22	27	24	51	7	9	16	1	3	4	8	12	20
Bagmati	Kathmandu	Dakshinkali Municipality	16	5	21	9	1	10	4	5	9	2	3	5	3	1	4	34	15	49	1	2	3	1	2	3	3	3	6	5	7	12	1	1	2	0	0	0	1	1	2	0	0	0	0	1	1	0	1	1
Bagmati	Kathmandu	Gokarneshwor Municipality	6	11	17	6	9	15	8	9	17	3	3	6	3	5	8	26	37	63	3	5	8	7	8	15	8	6	14	18	19	37	7	0	7	9	5	14	16	5	21	2	4	6	1	3	4	3	7	10
Bagmati	Kathmandu	Municipality	17	13	30	28	22	50	20	17	37	18	8	26	8	16	24	91	76	167	16	12	28	16	10	26	10	13	23	42	35	77	14	14	28	10	6	16	24	20	44	9	8	17	8	7	15	17	15	32
Bagmati	Kathmandu	Kathmandu Metropolitan City	202	201	403	191	183	374	192	184	376	182	159	341	184	163	347	951	890	1841	146	168	314	162	192	354	190	218	408	498	578	1076	181	232	413	150	242	392	331	474	805	138	231	369	95	141	236	233	372	605
Bagmati	Kathmandu	Kirtipur Municipality	9	8	17	10	9	19	8	8	16	10	8	18	5	8	13	42	41	83	6	6	12	4	5	9	4	10	14	14	21	35	3	21	24	10	10	20	13	31	44	4	16	20	3	4	7	7	20	27
Bagmati	Kathmandu	Nagarjun Municipality	7	14	21	11	6	17	14	10	24	9	11	20	6	11	17	47	52	99	8	7	15	10	4	14	5	8	13	23	19	42	6	9	15	7	7	14	13	16	29	2	3	5	4	0	4	6	3	9
Bagmati	Kathmandu	Shankharapur Municipality	3	5	8	1	3	4	2	1	3	2	0	2	1	0	1	9	9	18	1	4	5	3	5	8	2	4	6	6	13	19	3	2	5	4	1	5	7	3	10	2	5	7	1	1	2	3	6	9
Bagmati	Kathmandu	Tarakeshwor Municipality	6	8	14	11	14	25	15	16	31	7	13	20	8	5	13	47	56	103	7	14	21	7	8	15	7	12	19	21	34	55	8	5	13	8	12	20	16	17	33	10	13	23	11	8	19	21	21	42
Bagmati	Kathmandu	Tokha Municipality	17	16	33	9	10	19	9	10	19	5	10	15	10	10	20	50	56	106	5	8	13	5	14	19	12	11	23	22	33	55	8	8	16	11	8	19	19	16	35	12	11	23	16	16	32	28	27	55
Bagmati	Nuwakot	Belkotgadhi Municipality	1	1	2	5	8	13	4	5	9	4	3	7	5	4	9	19	21	40	4	3	7	5	5	10	9	5	14	18	13	31	7	6	13	5	3	8	12	9	21	3	5	8	4	1	5	7	6	13
Bagmati	Nuwakot	Bidur Municipality	6	6	12	7	6	13	7	6	13	6	3	9	4	4	8	30	25	55	6	4	10	4	1	5	3	2	5	13	7	20	4	9	13	5	2	7	9	11	20	3	0	3	0	3	3	3	3	6
Bagmati	Nuwakot	Dupcheshwar Rural Municipality	1	2	3	3	3	6	1	1	2	0	4	4	3	0	3	8	10	18	3	2	5	4	2	6	6	4	10	13	8	21	3	5	8	7	7	14	10	12	22	1	1	2	7	2	9	8	3	11
Bagmati	Nuwakot	Kakani Rural Municipality	4	1	5	2	1	3	0	0	0	0	2	2	1	2	3	7	6	13	0	0	0	0	1	1	0	0	0	0	1	1	0	1	1	0	2	2	0	3	3	2	0	2	0	1	1	2	1	3
Bagmati	Nuwakot	Kispang Rural Municipality	0	0	0	0	0	0	0	0	0	0	0	0	0	0	0	0	0	0	0	0	0	0	0	0	0	0	0	0	0	0	1	0	1	0	1	1	1	1	2	0	0	0	0	0	0	0	0	0
Bagmati	Nuwakot	Likhu Rural Municipality	3	0	3	0	1	1	1	4	5	0	4	4	2	2	4	6	11	17	0	1	1	0	0	0	1	0	1	1	1	2	0	2	2	0	0	0	0	2	2	0	0	0	1	0	1	1	0	1
Bagmati	Nuwakot	Myagang Rural Municipality	0	1	1	0	0	0	0	0	0	0	0	0	0	1	1	0	2	2	0	0	0	0	0	0	0	0	0	0	0	0	1	1	2	0	1	1	1	2	3	0	0	0	0	0	0	0	0	0
Bagmati	Nuwakot	Panchakanya Rural Municipality	6	3	9	4	2	6	1	2	3	5	3	8	5	5	10	21	15	36	2	2	4	3	6	9	1	4	5	6	12	18	1	4	5	4	4	8	5	8	13	2	0	2	0	0	0	2	0	2
Bagmati	Nuwakot	Shivapuri Rural Municipality	1	0	1	1	0	1	1	0	1	0	2	2	0	0	0	3	2	5	0	1	1	1	0	1	0	1	1	1	2	3	0	0	0	0	0	0	0	0	0	1	0	1	0	1	1	1	1	2
Bagmati	Nuwakot	Suryagadhi Rural Municipality	0	0	0	1	0	1	1	0	1	0	0	0	0	0	0	2	0	2	0	0	0	0	0	0	1	0	1	1	0	1	1	1	2	1	0	1	2	1	3	0	0	0	0	0	0	0	0	0
Bagmati	Nuwakot	Tadi Rural Municipality	1	5	6	2	2	4	3	0	3	3	0	3	1	4	5	10	11	21	0	0	0	1	3	4	2	0	2	3	3	6	0	1	1	4	1	5	4	2	6	1	1	2	3	0	3	4	1	5
Bagmati	Nuwakot	Tarkeshwar Rural Municipality	0	1	1	0	0	0	1	0	1	1	1	2	0	0	0	2	2	4	3	0	3	1	0	1	1	0	1	5	0	5	0	2	2	0	0	0	0	2	2	1	0	1	0	1	1	1	1	2
Bagmati	Rasuwa	Municipality	0	1	1	0	0	0	0	0	0	0	0	0	0	0	0	0	1	1	0	0	0	0	0	0	0	0	0	0	0	0	0	0	0	0	0	0	0	0	0	0	0	0	0	0	0	0	0	0
Bagmati	Rasuwa	Gosaikunda Rural Municipality	0	0	0	0	0	0	0	1	1	0	0	0	0	0	0	0	1	1	0	0	0	0	0	0	1	0	1	1	0	1	0	0	0	0	0	0	0	0	0	0	0	0	0	0	0	0	0	0
Bagmati	Rasuwa	Kalika Rural Municipality	0	1	1	1	0	1	1	0	1	0	0	0	0	3	3	2	4	6	1	0	1	0	1	1	1	0	1	2	1	3	1	0	1	0	0	0	1	0	1	0	0	0	0	0	0	0	0	0
Bagmati	Rasuwa	Naukunda Rural Municipality	0	0	0	0	0	0	0	0	0	0	0	0	0	0	0	0	0	0	0	0	0	0	0	0	0	0	0	0	0	0	0	0	0	0	0	0	0	0	0	0	0	0	0	0	0	0	0	0
Bagmati	Rasuwa	Uttargaya Rural Municipality	2	0	2	0	0	0	0	0	0	0	0	0	0	0	0	2	0	2	0	0	0	0	0	0	0	0	0	0	0	0	0	0	0	0	0	0	0	0	0	0	0	0	0	0	0	0	0	0
Bagmati	Dhading	Municipality	6	5	11	2	2	4	4	4	8	2	4	6	5	3	8	19	18	37	1	4	5	6	7	13	2	5	7	9	16	25	4	5	9	6	5	11	10	10	20	3	4	7	0	2	2	3	6	9
Bagmati	Dhading	Dhunibesi Municipality	2	1	3	3	1	4	5	1	6	0	0	0	1	0	1	11	3	14	2	1	3	1	3	4	4	0	4	7	4	11	1	0	1	1	2	3	2	2	4	2	0	2	1	1	2	3	1	4
Bagmati	Dhading	Gajuri Rural Municipality	4	1	5	1	1	2	1	4	5	0	2	2	3	4	7	9	12	21	4	5	9	2	3	5	3	5	8	9	13	22	4	3	7	3	3	6	7	6	13	3	3	6	0	0	0	3	3	6
Bagmati	Dhading	Galchi Rural Municipality	2	3	5	2	1	3	1	3	4	3	1	4	0	1	1	8	9	17	0	1	1	1	1	2	0	1	1	1	3	4	3	1	4	1	1	2	4	2	6	0	0	0	0	0	0	0	0	0
Bagmati	Dhading	Gangjamuna Rural Municipality	0	1	1	0	1	1	1	0	1	0	0	0	0	1	1	1	3	4	0	0	0	0	1	1	0	1	1	1	1	2	0	0	0	0	0	0	0	0	0	0	0	0	0	0	0	0	0	0
Bagmati	Dhading	Jwalamukhi Rural Municipality	5	3	8	1	3	4	1	1	2	0	5	5	2	2	4	9	14	23	2	0	2	2	1	3	3	3	6	7	4	11	4	3	7	3	5	8	7	8	15	0	1	1	0	0	0	0	1	1
Bagmati	Dhading	Khaniyabash Rural Municipality	0	0	0	0	0	0	0	0	0	0	0	0	0	0	0	0	0	0	0	0	0	0	0	0	0	0	0	0	0	0	0	0	0	0	0	0	0	0	0	0	0	0	0	0	0	0	0	0
Bagmati	Dhading	Municipality	0	0	0	0	1	1	1	0	1	0	0	0	1	0	1	2	1	3	0	0	0	1	1	2	0	0	0	1	1	2	1	1	2	0	0	0	1	1	2	0	0	0	0	0	0	0	0	0
Bagmati	Dhading	Nilkantha Municipality	12	19	31	8	23	31	13	16	29	8	4	12	2	7	9	43	69	112	5	1	6	5	1	6	5	5	10	15	7	22	6	1	7	5	3	8	11	4	15	5	2	7	1	4	5	6	6	12
Bagmati	Dhading	Rubi Valley Rural Municipality	0	0	0	0	0	0	0	0	0	0	0	0	0	0	0	0	0	0	0	0	0	0	0	0	0	0	0	0	0	0	0	0	0	0	0	0	0	0	0	0	0	0	0	0	0	0	0	0
Bagmati	Dhading	Siddhalek Rural Municipality	0	0	0	1	0	1	1	1	2	3	1	4	1	1	2	6	3	9	1	0	1	3	2	5	1	0	1	5	2	7	2	1	3	5	1	6	7	2	9	2	0	2	0	0	0	2	0	2
Bagmati	Dhading	Thakre Rural Municipality	17	12	29	2	2	4	3	3	6	1	2	3	1	4	5	24	23	47	3	6	9	4	2	6	4	0	4	11	8	19	5	5	10	6	3	9	11	8	19	3	2	5	0	2	2	3	4	7
Bagmati	Dhading	Municipality	3	2	5	1	2	3	2	3	5	3	2	5	1	2	3	10	11	21	2	0	2	0	2	2	0	3	3	2	5	7	0	1	1	2	0	2	2	1	3	1	1	2	0	1	1	1	2	3
Bagmati	Makwanpur	Bagmati Rural Municipality	2	2	4	1	2	3	1	0	1	4	5	9	0	4	4	8	13	21	2	1	3	2	0	2	3	1	4	7	2	9	3	2	5	1	0	1	4	2	6	1	1	2	1	0	1	2	1	3
Bagmati	Makwanpur	Bakaiya Rural Municipality	0	1	1	0	0	0	1	0	1	0	1	1	3	3	6	4	5	9	3	1	4	1	0	1	3	1	4	7	2	9	1	1	2	0	0	0	1	1	2	1	0	1	0	0	0	1	0	1
Bagmati	Makwanpur	Bhimphedi Rural Municipality	1	0	1	1	1	2	1	0	1	0	0	0	1	2	3	4	3	7	0	1	1	0	0	0	0	0	0	0	1	1	0	0	0	0	1	1	0	1	1	1	0	1	0	0	0	1	0	1
Bagmati	Makwanpur	Hetauda Sub Metropolitan City	97	92	189	92	67	159	81	67	148	53	68	121	53

Total Number of Madheshi students in community schools

Province Name	District	Local Level Name	G1			G2			G3			G4			G5			G1-5			G6			G7			G8			G6-8			G9			G10			G9-10			G11			G12			G11-12		
			Girls	Boys	Total	Girls	Boys	Total	Girls	Boys	Total	Girls	Boys	Total	Girls	Boys	Total	Girls	Boys	Total	Girls	Boys	Total	Girls	Boys	Total	Girls	Boys	Total	Girls	Boys	Total	Girls	Boys	Total	Girls	Boys	Total	Girls	Boys	Total	Girls	Boys	Total	Girls	Boys	Total	Girls	Boys	Total
Bagmati	Makwanpur	Thaha Municipality	0	0	0	1	0	1	0	0	0	0	0	0	1	1	2	2	1	3	0	2	2	1	0	1	1	1	2	2	3	5	3	1	4	2	1	3	5	2	7	0	1	1	3	2	5	3	3	6
Bagmati	Chitwan	Bharatpur Metropolitan City	235	205	440	186	201	387	161	175	336	127	155	282	141	145	286	850	881	1731	129	145	274	146	173	319	129	147	276	404	465	869	139	178	317	153	156	309	292	334	626	106	152	258	104	96	200	210	248	458
Bagmati	Chitwan	Municipality	3	2	5	1	3	4	8	0	8	1	4	5	4	3	7	17	12	29	1	3	4	2	1	3	0	2	2	3	6	9	1	2	3	1	2	3	2	4	6	4	0	4	1	0	1	5	0	5
Bagmati	Chitwan	Kalika Municipality	28	28	56	24	20	44	24	29	53	33	21	54	22	24	46	131	122	253	26	22	48	25	16	41	27	17	44	78	55	133	26	10	36	29	15	44	55	25	80	17	15	32	20	9	29	37	24	61
Bagmati	Chitwan	Khairahani Municipality	72	52	124	41	40	81	32	35	67	34	33	67	34	33	67	213	193	406	31	30	61	21	28	49	26	19	45	78	77	155	19	25	44	29	19	48	48	44	92	7	2	9	8	3	11	15	5	20
Bagmati	Chitwan	Madi Municipality	98	84	182	78	92	170	71	83	154	72	61	133	76	72	148	395	392	787	64	60	124	73	66	139	57	57	114	194	183	377	64	49	113	60	63	123	124	112	236	41	27	68	24	25	49	65	52	117
Bagmati	Chitwan	Rapti Municipality	9	11	20	10	12	22	11	10	21	11	10	21	5	9	14	46	52	98	6	17	23	9	8	17	13	10	23	28	35	63	14	16	30	1	5	6	15	21	36	1	3	4	7	2	9	8	5	13
Bagmati	Chitwan	Ratnangar Municipality	77	69	146	76	56	132	79	58	137	52	44	96	65	45	110	349	272	621	47	45	92	41	45	86	53	38	91	141	128	269	51	54	105	48	31	79	99	85	184	51	46	97	33	31	64	84	77	161
Gandaki	Gorkha	Aarughat Rural Municipality	7	6	13	10	4	14	9	4	13	4	1	5	3	3	6	33	18	51	3	2	5	2	1	3	1	2	3	6	5	11	3	1	4	1	0	1	4	1	5	3	0	3	3	0	3	6	0	6
Gandaki	Gorkha	Ajirkot Rural Municipality	0	0	0	0	1	1	0	1	1	0	0	0	0	0	0	0	2	2	0	0	0	0	0	0	0	0	0	0	0	0	1	0	1	1	0	1	2	0	2	0	0	0	0	0	0	0	0	0
Gandaki	Gorkha	Barpak Sulikot Rural Municipality	2	0	2	0	0	0	1	0	1	0	0	0	1	0	1	4	0	4	3	1	4	0	0	0	0	0	0	3	1	4	0	0	0	0	0	0	0	0	0	0	0	0	0	0	0	0	0	0
Gandaki	Gorkha	Municipality	6	13	19	13	10	23	5	8	13	7	6	13	10	8	18	41	45	86	9	3	12	3	3	6	3	7	10	15	13	28	2	6	8	5	2	7	7	8	15	4	0	4	3	2	5	7	2	9
Gandaki	Gorkha	Chumanuwari Rural Municipality	0	0	0	0	0	0	0	0	0	0	0	0	0	0	0	0	0	0	0	0	0	0	0	0	0	0	0	0	0	0	0	0	0	0	0	0	0	0	0	0	0	0	0	0	0	0	0	0
Gandaki	Gorkha	Dharche Rural Municipality	0	0	0	0	0	0	0	0	0	0	0	0	0	0	0	0	0	0	0	0	0	0	0	0	0	0	0	0	0	0	0	0	0	0	0	0	0	0	0	0	0	0	0	0	0	0	0	0
Gandaki	Gorkha	Gandaki Rural Municipality	11	3	14	18	6	24	4	13	17	8	16	24	13	15	28	54	53	107	1	3	4	1	2	3	5	5	10	7	10	17	1	1	2	0	2	2	1	3	4	0	0	0	3	0	3	3	0	3
Gandaki	Gorkha	Gorkha Municipality	48	77	125	46	75	121	32	47	79	40	47	87	32	24	56	198	270	468	28	30	58	21	20	41	15	35	50	64	85	149	20	16	36	17	19	36	37	35	72	15	10	25	11	4	15	26	14	40
Gandaki	Gorkha	Palungtar Municipality	3	4	7	5	6	11	5	6	11	4	5	9	2	4	6	19	25	44	4	2	6	1	2	3	6	1	7	11	5	16	1	5	6	3	1	4	4	6	10	5	1	6	2	3	5	7	4	11
Gandaki	Gorkha	Sahid Lakhan Rural Municipality	0	1	1	2	0	2	0	1	1	4	3	7	0	0	0	6	5	11	0	0	0	0	0	0	1	2	3	1	2	3	0	0	0	0	1	1	0	1	1	1	0	1	0	0	0	1	0	1
Gandaki	Gorkha	Siranchowk Rural Municipality	1	2	3	5	3	8	1	8	9	7	3	10	7	1	8	21	17	38	8	8	16	7	2	9	5	5	10	20	15	35	2	5	7	5	2	7	7	7	14	4	1	5	4	1	5	8	2	10
Gandaki	Lamjung	Besishahar Municipality	3	7	10	5	3	8	5	6	11	1	2	3	3	2	5	17	20	37	6	5	11	7	3	10	4	5	9	17	13	30	8	3	11	8	9	17	16	12	28	4	9	13	7	4	11	11	13	24
Gandaki	Lamjung	Dordi Rural Municipality	0	0	0	0	0	0	0	0	0	0	0	0	0	0	0	0	0	0	0	0	0	0	0	0	0	1	1	0	1	1	0	0	0	0	0	0	0	0	0	0	0	0	0	0	0	0	0	0
Gandaki	Lamjung	Dudhpokhari Rural Municipality	0	0	0	0	0	0	0	0	0	0	0	0	0	0	0	0	0	0	0	1	1	0	0	0	0	0	0	0	1	1	0	0	0	0	0	0	0	0	0	0	1	1	0	0	0	0	1	1
Gandaki	Lamjung	Kwholasothar Rural Municipality	1	0	1	0	1	1	0	1	1	0	0	0	0	0	0	1	2	3	0	0	0	0	0	0	0	0	0	0	0	0	0	0	0	0	0	0	0	0	0	0	0	0	0	0	0	0	0	0
Gandaki	Lamjung	Madhya Nepal Municipality	2	3	5	4	6	10	5	2	7	2	4	6	3	5	8	16	20	36	1	2	3	5	5	10	3	5	8	9	12	21	6	4	10	3	3	6	9	7	16	2	1	3	3	0	3	5	1	6
Gandaki	Lamjung	Marsyangdi Rural Municipality	0	0	0	1	0	1	0	0	0	0	2	2	0	0	0	1	2	3	0	0	0	0	1	1	1	0	1	1	1	2	0	0	0	0	0	2	2	0	2	0	1	1	0	1	1	0	2	2
Gandaki	Lamjung	Rainas Municipality	4	5	9	0	4	4	2	3	5	3	3	6	2	4	6	11	19	30	1	2	3	2	7	9	4	2	6	7	11	18	4	4	8	3	2	5	7	6	13	2	1	3	4	1	5	6	2	8
Gandaki	Lamjung	Sundarbazar Municipality	3	6	9	1	7	8	0	5	5	3	4	7	4	2	6	11	24	35	6	4	10	7	4	11	4	5	9	17	13	30	5	7	12	2	5	7	7	12	19	2	3	5	2	5	7	4	8	12
Gandaki	Tanahu	Municipality	4	5	9	1	7	8	9	2	11	4	0	4	3	1	4	21	15	36	3	2	5	4	4	8	2	5	7	9	11	20	4	2	6	2	3	5	6	5	11	2	4	6	3	0	3	5	4	9
Gandaki	Tanahu	Bandipur Rural Municipality	3	0	3	4	3	7	2	3	5	0	3	3	3	4	7	12	13	25	5	6	11	1	3	4	4	2	6	10	11	21	5	4	9	6	1	7	11	5	16	5	1	6	5	1	6	10	2	12
Gandaki	Tanahu	Bhanu Municipality	12	9	21	15	6	21	12	11	23	7	18	25	12	14	26	58	58	116	20	24	44	12	16	28	18	15	33	50	55	105	20	15	35	18	17	35	38	32	70	12	9	21	9	7	16	21	16	37
Gandaki	Tanahu	Bhimad Municipality	7	11	18	5	7	12	7	8	15	6	6	12	6	8	14	31	40	71	4	10	14	4	4	8	7	6	13	15	20	35	8	5	13	10	11	21	18	16	34	6	1	7	9	4	13	15	5	20
Gandaki	Tanahu	Byas Municipality	21	23	44	24	14	38	18	16	34	15	25	40	13	11	24	91	89	180	11	14	25	21	25	46	21	11	32	53	50	103	18	28	46	15	16	31	33	44	77	21	20	41	21	7	28	42	27	69
Gandaki	Tanahu	Devghat Rural Municipality	0	0	0	1	0	1	0	1	1	0	2	2	2	0	2	3	3	6	0	2	2	0	1	1	0	2	2	0	5	5	0	2	2	1	0	1	1	2	3	0	0	0	0	0	0	0	0	0
Gandaki	Tanahu	Ghiring Rural Municipality	0	0	0	0	0	0	0	0	0	0	0	0	0	0	0	0	0	0	0	0	0	0	0	0	0	0	0	0	0	0	0	0	0	0	0	0	0	0	0	0	0	0	0	0	0	0	0	0
Gandaki	Tanahu	Myagde Rural Municipality	3	1	4	2	4	6	4	0	4	2	5	7	0	0	0	11	10	21	0	1	1	4	2	6	1	1	2	5	4	9	1	2	3	1	1	2	2	3	5	1	0	1	0	0	0	1	0	1
Gandaki	Tanahu	Rishing Rural Municipality	0	0	0	0	0	0	0	0	0	0	0	0	0	0	0	0	0	0	1	0	1	0	0	0	0	0	0	1	0	1	0	0	0	0	0	0	0	0	0	0	0	0	0	0	0	0	0	0
Gandaki	Tanahu	Shuklagandaki Municipality	17	19	36	7	16	23	14	11	25	13	17	30	19	16	35	70	79	149	8	14	22	10	8	18	15	14	29	33	36	69	9	8	17	9	19	28	18	27	45	4	4	8	8	5	13	12	9	21
Gandaki	Syangja	Aandhikhola Rural Municipality	4	2	6	0	1	1	1	0	1	0	1	1	1	3	4	6	7	13	1	1	2	0	2	2	0	1	1	1	4	5	1	2	3	1	2	3	2	4	6	3	3	6	3	2	5	6	5	11
Gandaki	Syangja	Arjunchaupari Rural Municipality	1	2	3	3	0	3	1	1	2	0	1	1	0	1	1	5	5	10	2	0	2	0	0	0	0	2	2	2	2	4	1	1	2	2	1	3	3	2	5	1	1	2	2	1	3	3	2	5
Gandaki	Syangja	Bhirkot Municipality	3	3	6	7	8	15	8	5	13	7	6	13	7	8	15	32	30	62	3	8	11	6	2	8	12	8	20	21	18	39	7	3	10	2	8	10	9	11	20	1	6	7	2	4	6	3	10	13
Gandaki	Syangja	Biruwa Rural Municipality	0	0	0	0	0	0	0	0	0	0	0	0	0	0	0	0	0	0	0	0	0	0	0	0	0	0	0	0	0	0	0	0	0	0	0	0	0	0	0	0	0	0	0	0	0	0	0	0
Gandaki	Syangja	Chapakot Municipality	2	2	4	3	0	3	2	2	4	0	2	2	3	5	8	10	11	21	2	0	2	3	4	7	8	4	12	13	8	21	1	3	4	2	3	5	3	6	9	2	4	6	4	0	4	6	4	10
Gandaki	Syangja	Galyang Municipality	7	1	8	1	1	2	4	7	11	1	0	1	1	2	3	14	11	25	5	1	6	2	5	7	2	6	8	9	12	21	3	4	7	1	0	1	4	4	8	5	2	7	3	2	5	8	4	12
Gandaki	Syangja	Harinas Rural Municipality	0	0	0	0	1	1	0	1	1	1	1	2	0	0	0	1	3	4	0	0	0	0	1	1	0	0	0	0	1	1	1	1	2	0	0	0	1	1	2	1	0	1	0	0	0	1	0	1
Gandaki	Syangja	Kaligandagi Rural Municipality	0	0	0	0	1	1	0	0	0	0	0	0	0	0	0	0	1	1	0	0	0	0	0	0	0	0	0	0	0	0	0	0	0	0	0	0	0	0	0	0	0	0	0	2	2	0	2	2
Gandaki	Syangja	Phedikhola Rural Municipality	0	0	0	2	0	2	0	1	1	0	1	1	0	0	0	2	2	4	0	0	0	0	1	1	0	0	0	0	1	1	0	0	0	0	0	0	0	0	0	0	0	0	0	0	0	0	0	0
Gandaki	Syangja	Putalibazar Municipality	6	14	20	4	5	9	6	4	10	2	8	10	9	9	18	27	40	67	6	5	11	6	9	15	9	5	14	21	19	40	6	10	16	7	1	8	13	11	24	4	12	16	11	5	16	15	17	32
Gandaki	Syangja	Waling Municipality	5	1	6	6	2	8	3	6	9	8	4	12	3	7	10	25	20	45	4	5	9	4	2	6	8	3	11	16	10	26	4	6	10	2	4	6	6	10	16	1	3	4	3	1	4	4	4	8
Gandaki	Kaski	Annapurna Rural Municipality	0	1	1	4	0	4	4	2	6	1	1	2	1	2	3	10	6	16	1	0	1	0	1	1	1	2	3	2	3	5	0	2	2	1	1	2	1	3	4	1	0	1	0	0	0	1	0	1
Gandaki	Kaski	Municipality	1	0	1	0	0	0	0	0	0	0	1	1	1	0	1	2	1	3	1	2	3	0	2	2	0	0	0	1	4	5	0	0	0	0	0	0	0	0	0	1	0	1	0	0	0	1	0	1
Gandaki	Kaski	Madi Rural Municipality	1	2	3	0	2	2	0	0	0	1	1	2	0	0	0	2	5	7	1	0	1	1	0	1	1	0	1	3	0	3	0	0	0	0	0	0	0	0	0	0	0	0	0	0	0	0	0	0
Gandaki	Kaski	Pokhara Metropolitan City	51	47	98	39	51	90	35	46	81	59	51	110	50	44	94	234	239	473	48	51	99	38	33	71	40	42	82	126	126	252	41	41	82	39	40	79	80	81	161	40	59	99	46	38	84	86	97	183
Gandaki	Kaski	Rupa Rural Municipality	14	7	21	7	5	12	12	8	20	12	8	20	10	5	15	55	33	88	7	9	16	5	6	11	5	6	11	17	21	38	6	11	17	5	7	12	11	18	29	0	2	2	2	2	4	2	4	6
Gandaki	Manang	Chame Rural Municipality	0	1	1	0	0	0	0	0	0	0	0	0	0	0	0	0	1	1	0	0	0	0	0	0	0	0	0	0	0	0	0	1	1	2	0	0	1	1	2	0	0	0	0	0	0	0	0	0
Gandaki	Manang	Municipality	0	0	0	0	0	0	0	0	0	0	0	0	0	0	0	0	0	0	0	0	0	0	0	0	0	0	0	0	0	0	0	0	0	0	0	0	0	0	0	0	0	0	0	0	0	0	0	0
Gandaki	Manang	Narpa Bhumi Rural Municipality	0	0	0	0	0	0	0	0	0	0	0	0	0	0	0	0	0	0	0	0	0	0	0	0	0	0	0	0	0	0	0	0	0	0	0	0	0	0	0	0	0	0	0	0	0	0	0	0
Gandaki	Manang	Narso Rural Municipality	0	0	0	0	0	0	0	0	0	0	0	0	0	0	0	0	0	0	0	0	0	0	0	0	0	0	0	0	0	0	0	0	0	0	0	0	0	0	0	0	0	0	0	0	0	0	0	0
Gandaki	Mustang	Municipality	0	0	0	0	0	0	0	0	0	0	0	0	0	0	0	0	0	0	0	0	0	0	0	0	0	0	0	0	0	0	0	0	0	0	0	0	0	0	0	0	0	0	0	0	0	0	0	0
Gandaki	Mustang	Gharapjhong Rural Municipality	0	1	1	0	0	0	1	0	1	0	1	1	2	0	2	3	2	5	0	0	0	2	0	2	2	1	3	4	1	5	0	0	0	0	1	1	0	1	1	0	0	0	0	0	0	0	0	0
Gandaki	Mustang	Municipality	0	0	0	0	0	0	0	0	0	0	0	0	0	0	0	0	0	0	0	0	0	0	0	0	0	0	0	0	0	0	0	0	0	0	0	0	0	0	0	0	0	0	0	0	0	0	0	0
Gandaki	Mustang	Lomanthang Rural Municipality	0	0	0	0	0	0	1	0	1	0	0	0	0	0	0	1	0	1	0	0	0	0	0	0	0	0	0	0	0	0	0	0	0	0	0	0	0	0	0	0	0	0	0	0	0	0	0	0
Gandaki	Mustang	Thasang Rural Municipality	0	0	0	1	2	3	0	0	0	0	0	0	0	1	1	1	3	4	0	0	0	1	0	1	0	1	1	1	1	2	0	0	0	0	0	0	0	0	0	0	0	0	0	1	1	0	1	1
Gandaki	Myagdi	Annapurna Rural Municipality	0	0	0	0	0	0	0	0	0	0	0	0	0	0	0	0	0	0	0	0	0	0	0	0	0	0	0	0	0	0	0	0	0	0	0	0	0	0	0	0	0	0	0	0	0	0	0	0
Gandaki	Myagdi	Beni Municipality	2	3	5	5	1	6	2	2	4	2	0	2	0	2	2	11	8	19	1	2	3	2	1	3	2	3	5	5	6	11	1	1	2	2	1	3	3	2	5	2	1	3	0	1	1	2	2	4
Gandaki	Myagdi	Dhawalagiri Rural Municipality	0	0	0	0	0	0	1	3	4	4	1	5	0	0	0	5	4	9	2	1	3	0	1	1	0	0	0	2	2	4	0	0	0	0	0	0	0	0	0	0	0	0	0	0	0	0	0	0
Gandaki	Myagdi	Malika Rural Municipality	6	9	15	4	2	6	4	5	9	0	3	3	8	6	14	22	25	47	4	9	13	7	8	15	3	6	9	14	23	37	3	4	7	3	1	4	6	5	11	0	1	1	0	0	0	0	1	1
Gandaki	Myagdi	Mangala Rural Municipality	1	0	1	0	1	1	1	1	2	0	0	0	0	0	0	2	2	4	0	0	0	2	0	2	0	0	0	2	0	2	1	0	1	0	0	0	1	0	1	1	0	1	0	0	0	1	0	1
Gandaki	Myagdi	Raghuganga Rural Municipality	0	0	0	0	0	0	0	0	0	1	0	1	0	0	0	1	0	1	0	2	2	0	0	0	0	0	0	0	2	2	0	0	0	0	0	0	0	0	0	0	0	0	0	0	0	0	0	0
Gandaki	Parbat	Bihadi Rural Municipality	4	0	4	1	2	3	1	1	2	4	0	4	1	0	1	11	3	14	0	1	1	1	2	3	1	2	3	2	5	7	2	1	3	0	3	3	3	2	4	6	0	3	3	1	0	1	1	3
Gandaki	Parbat	Jaljala Rural Municipality	2	1	3	0	3	3	0	1	1	3	2	5	0	0	0	5	7	12	0	0	0	0	0	0	0	0	0	0	0	0	1	0	1	0	0	0	1	0	1	0	0	0	0	0	0	0	0	0
Gandaki	Parbat	Kushma Municipality	8	9	17	6	5	11	4	0	4	5	2	7	3	6	9	26	22	48	2	4	6	1	6	7	3	2	5	6	12	18	5	4	9	4	6	10	9	10	19	6	5	11	2	1	3	8	6	14
Gandaki	Parbat	Mahashila Rural Municipality	0	0	0	0	0	0	0	0	0	0	0	0	0	0	0	0	0	0	0	0	0	0	0	0	0	0	0	0	0	0	0	0

Total Number of Madheshi students in community schools

Province Name	District	Local Level Name	G1			G2			G3			G4			G5			G1-5			G6			G7			G8			G6-8			G9			G10			G9-10			G11			G12			G11-12		
			Girls	Boys	Total	Girls	Boys	Total	Girls	Boys	Total	Girls	Boys	Total	Girls	Boys	Total	Girls	Boys	Total	Girls	Boys	Total	Girls	Boys	Total	Girls	Boys	Total	Girls	Boys	Total	Girls	Boys	Total	Girls	Boys	Total	Girls	Boys	Total	Girls	Boys	Total	Girls	Boys	Total	Girls	Boys	Total
Gandaki	Baglung	Bareng Rural Municipality	0	3	3	1	1	2	1	0	1	0	1	1	2	1	3	4	6	10	1	1	2	1	1	2	1	1	2	3	3	6	0	1	1	1	1	2	1	2	3	0	0	0	1	0	1	1	0	1
Gandaki	Baglung	Dhorpatan Municipality	11	4	15	3	3	6	4	1	5	1	4	5	9	1	10	28	13	41	1	1	2	0	0	0	1	2	3	2	3	5	0	1	1	2	1	3	2	2	4	2	1	3	1	1	2	3	2	5
Gandaki	Baglung	Galkot Municipality	12	9	21	8	3	11	2	4	6	8	4	12	1	2	3	31	22	53	3	2	5	3	2	5	6	2	8	12	6	18	3	4	7	3	3	6	6	7	13	1	5	6	4	1	5	5	6	11
Gandaki	Baglung	Jaimuni Municipality	1	0	1	3	0	3	1	1	2	2	2	4	0	0	0	7	3	10	2	3	5	0	1	1	0	2	2	2	6	8	0	1	1	1	0	1	1	1	2	0	1	1	3	0	3	3	1	4
Gandaki	Baglung	Kanthekhola Rural Municipality	2	0	2	0	0	0	1	0	1	0	0	0	0	0	0	3	0	3	0	0	0	0	0	0	0	0	0	0	0	0	0	0	0	0	0	0	0	0	0	0	0	0	0	0	0	0	0	0
Gandaki	Baglung	Nisikhola Rural Municipality	0	0	0	0	0	0	0	0	0	1	0	1	1	0	1	2	0	2	0	0	0	0	0	0	0	0	0	0	0	0	1	1	2	0	0	0	1	1	2	0	0	0	0	0	0	0	0	0
Gandaki	Baglung	Taman Khola Rural Municipality	1	0	1	1	0	1	0	0	0	0	0	0	0	0	0	2	0	2	0	0	0	0	0	0	0	0	0	0	0	0	0	0	0	0	0	0	0	0	0	0	0	0	0	0	0	0	0	0
Gandaki	Baglung	Tara Khola Rural Municipality	0	0	0	0	0	0	0	0	0	0	0	0	0	0	0	0	0	0	0	0	0	1	0	1	0	0	0	1	0	1	0	0	0	0	0	0	0	0	0	0	0	0	1	0	1	1	0	1
Gandaki	Nawalpur	Baudikali Rural Municipality	0	0	0	0	0	0	0	1	1	0	1	1	0	0	0	0	2	2	0	0	0	0	2	2	1	0	1	1	2	3	0	0	0	1	0	1	1	0	1	0	0	0	0	1	1	0	1	1
Gandaki	Nawalpur	Binayi Tribeni Rural Municipality	24	6	30	21	8	29	16	13	29	21	14	35	19	6	25	101	47	148	20	19	39	21	13	34	16	5	21	57	37	94	20	14	34	23	16	39	43	30	73	7	1	8	4	9	13	11	10	21
Gandaki	Nawalpur	Bulingtar Rural Municipality	1	0	1	0	0	0	0	0	0	0	0	0	0	0	0	1	0	1	0	1	1	0	0	0	0	1	1	0	2	2	2	0	2	1	0	1	3	0	3	0	0	0	0	0	0	0	0	0
Gandaki	Nawalpur	Devchuli Municipality	31	32	63	15	23	38	23	23	46	30	23	53	19	15	34	118	116	234	18	17	35	28	17	45	22	29	51	68	63	131	19	35	54	22	16	38	41	51	92	29	12	41	17	18	35	46	30	76
Gandaki	Nawalpur	Gaidakot Municipality	19	16	35	11	23	34	26	16	42	9	20	29	22	15	37	87	90	177	18	13	31	18	15	33	20	11	31	56	39	95	18	15	33	18	12	30	36	27	63	12	19	31	12	14	26	24	33	57
Gandaki	Nawalpur	Hupsekot Rural Municipality	4	7	11	3	7	10	6	7	13	2	7	9	9	2	11	24	30	54	7	5	12	2	8	10	8	3	11	17	16	33	10	5	15	12	6	18	22	11	33	5	10	15	3	8	11	8	18	26
Gandaki	Nawalpur	Kawaswoti Municipality	91	97	188	72	80	152	101	97	198	76	75	151	85	88	173	425	437	862	80	88	168	91	102	193	106	105	211	277	295	572	113	99	212	101	95	196	214	194	408	65	53	118	71	57	128	136	110	246
Gandaki	Nawalpur	Madhyabindu Municipality	62	63	125	60	34	94	63	52	115	51	49	100	52	41	93	288	239	527	56	59	115	44	21	65	44	39	83	144	119	263	44	44	88	52	46	98	96	90	186	34	41	75	45	42	87	79	83	162
Karnali	Paschim	Aathbiskot Municipality	1	0	1	4	0	4	1	0	1	0	2	2	0	0	0	6	2	8	3	0	3	2	1	3	0	1	1	5	2	7	1	2	3	2	2	4	3	4	7	0	0	0	2	0	2	2	0	2
Karnali	Paschim	Banphikot Rural Municipality	0	0	0	0	0	0	0	1	1	0	0	0	0	0	0	0	1	1	0	0	0	0	0	0	0	0	0	0	0	0	0	0	0	0	0	0	0	0	0	0	0	0	0	0	0	0	0	0
Karnali	Paschim	Chaurjahari Municipality	1	0	1	0	0	0	1	0	1	2	0	2	0	1	1	4	1	5	1	1	2	2	0	2	0	0	0	3	1	4	2	3	5	0	0	0	2	3	5	0	1	1	0	0	0	0	1	1
Karnali	Paschim	Musikot Municipality	0	0	0	0	0	0	0	0	0	0	0	0	0	0	0	0	0	0	0	1	1	0	1	1	0	0	0	0	2	2	0	1	1	0	1	1	0	2	2	0	0	0	0	0	0	0	0	0
Karnali	Paschim	Sani Bheri Rural Municipality	0	0	0	0	0	0	0	0	0	0	0	0	0	0	0	0	0	0	0	0	0	1	0	1	0	0	0	1	0	1	0	0	0	0	0	0	0	0	0	0	0	0	0	0	0	0	0	0
Karnali	Paschim	Tribeni Rural Municipality	0	0	0	1	1	0	0	0	0	0	0	0	0	0	0	0	1	1	0	0	0	0	0	0	0	1	1	0	1	1	0	0	0	0	0	0	0	0	0	1	0	1	0	0	0	1	0	1
Karnali	Salyan	Bagchaur Municipality	0	0	0	1	0	1	0	0	0	0	0	0	2	1	3	3	1	4	0	0	0	0	1	1	0	0	0	0	1	1	1	1	2	0	1	1	1	2	3	0	1	1	0	0	0	0	1	1
Karnali	Salyan	Bangad Kupinde Municipality	1	2	3	0	0	0	0	0	0	2	0	2	2	1	3	5	3	8	0	0	0	0	0	0	4	4	8	4	4	8	1	0	1	0	0	0	1	0	1	0	0	0	1	0	1	1	0	1
Karnali	Salyan	Chhatreshwori Rural Municipality	1	0	1	2	1	3	2	1	3	0	1	1	2	0	2	7	3	10	2	0	2	0	0	0	0	0	0	2	0	2	0	0	0	0	0	0	0	0	0	1	1	2	1	0	1	2	1	3
Karnali	Salyan	Darma Rural Municipality	0	0	0	2	2	4	1	0	1	1	1	2	0	0	0	4	3	7	1	0	1	0	1	1	2	0	2	3	1	4	0	0	0	0	0	0	0	0	0	0	0	0	0	0	0	0	0	0
Karnali	Salyan	Kalimati Rural Municipality	1	3	4	2	2	4	1	1	2	1	2	3	1	0	1	6	8	14	3	1	4	1	0	1	1	0	1	5	1	6	1	0	1	0	1	1	1	1	2	0	0	0	0	0	0	0	0	0
Karnali	Salyan	Kapurkot Rural Municipality	0	0	0	0	0	0	0	0	0	0	0	0	0	0	0	0	0	0	0	0	0	0	0	0	0	0	0	0	0	0	0	0	0	0	0	0	0	0	0	0	0	0	0	1	1	0	1	1
Karnali	Salyan	Kumakh Rural Municipality	0	0	0	1	0	1	0	0	0	0	0	0	0	0	0	1	0	1	0	0	0	0	2	2	0	0	0	0	2	2	1	0	1	0	0	0	1	0	1	0	0	0	0	0	0	0	0	0
Karnali	Salyan	Sharada Municipality	1	1	2	0	0	0	1	0	1	0	1	1	0	0	0	2	2	4	2	0	2	1	1	2	1	4	5	4	5	9	1	2	3	2	1	3	3	3	6	7	4	11	0	3	3	7	7	14
Karnali	Salyan	Municipality	0	0	0	0	0	0	0	0	0	0	0	0	0	1	1	0	0	1	0	0	0	0	0	0	1	0	1	1	0	1	0	0	0	0	0	0	0	0	0	0	0	0	0	0	0	0	0	0
Karnali	Salyan	Tribeni Rural Municipality	0	0	0	0	0	0	0	0	0	1	1	2	0	0	0	1	1	2	0	1	1	1	0	1	0	0	0	1	1	2	1	1	2	2	2	4	3	3	6	0	0	0	0	0	0	0	0	0
Karnali	Surkhet	Barahatal Rural Municipality	1	0	1	0	0	0	1	1	2	0	3	3	2	0	2	4	4	8	0	2	2	0	0	0	2	4	6	2	6	8	0	0	0	0	0	0	0	0	0	1	0	1	1	0	1	2	0	2
Karnali	Surkhet	Bheriganga Municipality	3	1	4	3	0	3	5	1	6	2	3	5	0	2	2	13	7	20	2	0	2	2	3	5	2	3	5	6	6	12	2	6	8	4	3	7	6	9	15	0	1	1	0	0	0	0	1	1
Karnali	Surkhet	Birendranagar Municipality	14	7	21	7	11	18	21	9	30	12	11	23	15	10	25	69	48	117	21	10	31	17	5	22	20	15	35	58	30	88	18	21	39	15	14	29	33	35	68	14	23	37	18	11	29	32	34	66
Karnali	Surkhet	Chaukune Rural Municipality	1	0	1	0	0	0	2	0	2	1	0	1	0	1	1	4	1	5	0	0	0	1	2	3	1	2	3	2	4	6	1	1	2	2	1	3	3	2	5	0	0	0	2	1	3	2	1	3
Karnali	Surkhet	Chingad Rural Municipality	6	4	10	3	3	6	5	4	9	3	1	4	7	0	7	24	12	36	3	0	3	1	1	2	3	0	3	7	1	8	0	4	4	2	2	4	2	6	8	1	0	1	3	0	3	4	0	4
Karnali	Surkhet	Gurbhakot Municipality	1	0	1	1	3	4	0	1	1	0	2	2	0	2	2	2	8	10	2	2	4	1	6	7	1	1	2	4	9	13	2	1	3	0	3	3	2	4	6	2	0	2	2	3	5	4	3	7
Karnali	Surkhet	Lekbesi Municipality	3	0	3	1	2	3	4	2	6	1	0	1	2	1	3	11	5	16	1	1	2	2	3	5	5	0	5	8	4	12	2	2	4	3	1	4	5	3	8	0	0	0	1	3	4	1	3	4
Karnali	Surkhet	Panchpuri Municipality	3	0	3	1	0	1	2	5	7	0	1	1	4	4	8	10	10	20	1	3	4	2	2	4	4	1	5	7	6	13	2	2	4	1	0	1	3	2	5	1	1	2	1	1	2	2	2	4
Karnali	Surkhet	Simta Rural Municipality	25	24	49	13	12	25	13	18	31	22	20	42	12	17	29	85	91	176	24	14	38	9	14	23	21	13	34	54	41	95	24	19	43	19	17	36	43	36	79	24	8	32	10	16	26	34	24	58
Karnali	Dailekh	Aathabis Municipality	0	0	0	0	0	0	0	0	0	1	0	1	2	0	2	3	0	3	1	0	1	0	0	0	1	1	2	2	1	3	0	0	0	4	0	4	4	0	4	0	1	1	0	0	0	0	1	1
Karnali	Dailekh	Bhagawatimai Rural Municipality	10	8	18	10	4	14	12	7	19	8	16	24	12	5	17	52	40	92	20	9	29	11	16	27	14	7	21	45	32	77	12	6	18	12	6	18	24	12	36	10	1	11	4	3	7	14	4	18
Karnali	Dailekh	Bhairabi Rural Municipality	2	9	11	2	2	4	4	2	6	4	2	6	8	4	12	20	19	39	10	4	14	5	9	14	5	6	11	20	19	39	4	8	12	0	5	5	4	13	17	3	0	3	2	0	2	5	0	5
Karnali	Dailekh	Municipality	3	2	5	4	6	10	5	1	6	4	1	5	4	1	5	20	11	31	0	0	0	1	0	1	2	1	3	3	1	4	0	1	1	1	1	2	1	2	3	1	0	1	0	0	0	1	0	1
Karnali	Dailekh	Dullu Municipality	2	4	6	6	4	10	2	5	7	7	4	11	5	5	10	22	22	44	11	8	19	7	9	16	5	6	11	23	23	46	9	4	13	12	8	20	21	12	33	4	2	6	5	2	7	9	4	13
Karnali	Dailekh	Dungeshwor Rural Municipality	2	1	3	0	1	1	3	1	4	0	2	2	0	1	1	5	6	11	5	2	7	0	0	0	2	0	2	7	2	9	3	0	3	1	2	3	4	2	6	2	0	2	0	0	0	2	0	2
Karnali	Dailekh	Gurans Rural Municipality	0	2	2	0	0	0	0	0	0	1	0	1	0	0	0	1	2	3	0	1	1	1	2	3	0	2	2	1	5	6	2	1	3	2	3	5	4	4	8	1	1	2	0	0	0	1	1	2
Karnali	Dailekh	Mahabu Rural Municipality	10	22	32	21	11	32	20	11	31	9	8	17	14	12	26	74	64	138	5	12	17	14	20	34	13	16	29	32	48	80	24	12	36	10	9	19	34	21	55	6	7	13	12	6	18	18	13	31
Karnali	Dailekh	Narayan Municipality	2	3	5	5	5	10	10	8	18	8	3	11	7	5	12	32	24	56	4	4	8	4	1	5	10	7	17	18	12	30	4	9	13	7	5	12	11	14	25	5	8	13	6	1	7	11	9	20
Karnali	Dailekh	Naumule Rural Municipality	5	11	16	11	7	18	10	6	16	12	5	17	6	9	15	44	38	82	8	3	11	5	8	13	11	8	19	24	19	43	8	5	13	7	9	16	15	14	29	4	2	6	3	4	7	7	6	13
Karnali	Dailekh	Thantikandh Rural Municipality	0	0	0	0	0	0	1	0	1	0	0	0	0	0	0	1	0	1	2	0	2	0	0	0	0	2	2	2	2	4	1	0	1	0	0	0	1	0	1	1	0	1	0	0	0	1	0	1
Karnali	Jajarkot	Barekot Rural Municipality	60	63	123	53	53	106	57	50	107	47	34	81	52	48	100	269	248	517	41	31	72	56	45	101	36	34	70	133	110	243	47	49	96	41	32	73	88	81	169	34	43	77	22	24	46	56	67	123
Karnali	Jajarkot	Bheri Municipality	9	7	16	7	4	11	7	11	18	16	8	24	8	9	17	47	39	86	4	7	11	8	11	19	9	7	16	21	25	46	10	9	19	7	12	19	17	21	38	4	4	8	6	4	10	10	8	18
Karnali	Jajarkot	Chhedagad Municipality	27	17	44	23	18	41	16	20	36	21	13	34	20	12	32	107	80	187	24	13	37	24	25	49	24	24	48	72	62	134	37	20	57	31	22	53	68	42	110	16	19	35	21	16	37	37	35	72
Karnali	Jajarkot	Junichande Rural Municipality	16	27	43	20	14	34	17	18	35	10	12	22	10	14	24	73	85	158	8	8	16	9	9	18	13	14	27	30	31	61	20	10	30	10	6	16	30	16	46	4	8	12	4	5	9	8	13	21
Karnali	Jajarkot	Kuse Rural Municipality	103	108	211	85	94	179	84	86	170	63	78	141	72	75	147	407	441	848	72	57	129	64	70	134	81	63	144	217	190	407	74	99	173	67	60	127	141	159	300	65	46	111	54	59	113	119	105	224
Karnali	Jajarkot	Nalagad Municipality	53	48	101	46	30	76	40	34	74	31	26	57	35	29	64	205	167	372	24	25	49	27	30	57	22	25	47	73	80	153	36	46	82	26	21	47	62	67	129	9	9	18	20	16	36	29	25	54
Karnali	Jajarkot	Shibalaya Rural Municipality	6	10	16	9	9	18	7	9	16	9	7	16	16	10	26	47	45	92	4	4	8	7	8	15	7	5	12	18	17	35	7	4	11	13	5	18	20	9	29	4	3	7	3	4	7	7	7	14
Karnali	Dolpa	Municipality	0	0	0	0	0	0	0	0	0	0	0	0	0	0	0	0	0	0	0	0	0	0	0	0	0	0	0	0	0	0	0	0	0	0	0	0	0	0	0	0	0	0	0	0	0	0	0	0
Karnali	Dolpa	Dolpo Buddha Rural Municipality	0	0	0	0	0	0	0	0	0	0	0	0	0	0	0	0	0	0	0	0	0	0	0	0	0	0	0	0	0	0	0	0	0	0	0	0	0	0	0	0	0	0	0	0	0	0	0	0
Karnali	Dolpa	Jagadulla Rural Municipality	0	0	0	0	0	0	0	0	0	0	0	0	0	0	0	0	0	0	0	0	0	0	0	0	0	0	0	0	0	0	0	0	0	0	0	0	0	0	0	0	0	0	1	1	0	1	1	1
Karnali	Dolpa	Kaike Rural Municipality	0	0	0	0	0	0	0	0	0	0	0	0	0	0	0	0	0	0	0	0	0	0	0	0	0	0	0	0	0	0	0	0	0	0	0	0	0	0	0	0	0	0	0	0	0	0	0	0
Karnali	Dolpa	Mudkechula Rural Municipality	2	7	9	3	2	5	2	6	8	2	3	5	2	3	5	11	21	32	4	3	7	0	6	6	2	4	6	6	13	19	4	2	6	3	4	7	7	6	13	4	2	6	0	0	0	4	2	6
Karnali	Dolpa	Municipality	0	0	0	0	0	0	0	0	0	0	0	0	0	0	0	0	0	0	0	0	0	0	0	0	0	0	0	0	0	0	0	0	0	0	0	0	0	0	0	0	0	0	0	0	0	0	0	0
Karnali	Dolpa	Thuli Bheri Municipality	0	0	0	0	0	0	0	0	0	0	0	0	0	0	0	0	0	0	0	0	0	0	0	0	0	0	0	0	0	0	0	0	0	0	0	0	2	1	3	0	0	0	1	0	1	1	0	1
Karnali	Dolpa	Tripurasundari Municipality	0	0	0	0	0	0	0	0	0	0	0	0	0	0	0	0	0	0	0	0	0	0	0	0	0	0	0	0	0	0	0	0	0	0	0	0	0	0	0	0	0	0	0	0	0	0	0	0
Karnali	Jumla	Chandannath Municipality	2	0	2	1	1	2	0	0	0	2	0	2	0	0	0	5	1	6	2	2	4	4	2	6	0	0	0	6	4	10	3	2	5	2	2	4	5	4	9	0	0	0	2	1	3	2	1	3
Karnali	Jumla	Guthichaur Rural Municipality	0	0	0	0	0	0	0	0	0	0	0	0	0	0	0	0	0	0	0	0	0	0	0	0	0	0	0	0	0	0	1	0	1	0	0	0	1	0	1	0	0	0	0	0	0	0	0	0
Karnali	Jumla	Hima Rural Municipality	0	0	0	0	0	0	1	1	1	0	0	0	0	0	0	0	1	1	0	0	0	1	0	1	0	0	0	1	0	1	0	0	0	0	0	0	0	0	0	0	0	0	0	0	0	0	0	0
Karnali	Jumla	Municipality	2	1	3	0	0	0	0	0	0	0	0	0	0	0	0	2	1	3	1	0	1	0	0	0	1	0	1	2	0	2	1	0	1	1	0	1	2	0	2	0	0	0	0	0	0	0	0	0
Karnali	Jumla	Patrasi Rural Municipality	0	0	0	0	0	0	0	0	0	0	0	0	0	0	0	0	0	0	0	0	0	0	0	0	0	0	0	0	0	0	0	0	0	0	0

Total Number of Madheshi students in community schools

Province Name	District	Local Level Name	G1			G2			G3			G4			G5			G1-5			G6			G7			G8			G6-8			G9			G10			G9-10			G11			G12			G11-12		
			Girls	Boys	Total	Girls	Boys	Total	Girls	Boys	Total	Girls	Boys	Total	Girls	Boys	Total	Girls	Boys	Total	Girls	Boys	Total	Girls	Boys	Total	Girls	Boys	Total	Girls	Boys	Total	Girls	Boys	Total	Girls	Boys	Total	Girls	Boys	Total	Girls	Boys	Total	Girls	Boys	Total	Girls	Boys	Total
Karnali	Kalikot	Naraharinath Rural Municipality	0	0	0	0	0	0	0	0	0	0	0	0	0	0	0	0	0	0	0	0	0	0	0	0	0	0	0	0	0	0	0	0	0	0	1	1	0	1	1	0	0	0	0	0	0	0	0	0
Karnali	Kalikot	Pachaljharana Rural Municipality	3	3	6	0	0	0	0	0	0	0	1	1	0	0	0	3	4	7	0	1	1	1	0	1	0	0	0	1	1	2	0	0	0	0	0	0	0	0	0	0	0	0	0	1	1	0	1	1
Karnali	Kalikot	Palata Rural Municipality	1	0	1	0	2	2	3	2	5	1	1	2	3	2	5	8	7	15	3	2	5	3	2	5	1	1	2	7	5	12	12	1	13	4	1	5	16	2	18	0	1	1	1	2	3	1	3	4
Karnali	Kalikot	Raskot Municipality	0	1	1	0	0	0	1	0	1	1	0	1	0	3	3	2	4	6	0	0	0	0	0	0	0	1	1	0	1	1	2	2	4	1	0	1	3	2	5	0	0	0	0	1	1	0	1	1
Karnali	Kalikot	Sanni Tribeni Rural Municipality	4	3	7	2	6	8	3	3	6	2	3	5	2	9	11	13	24	37	3	5	8	6	2	8	1	2	3	10	9	19	3	1	4	2	3	5	5	4	9	1	0	1	0	0	0	1	0	1
Karnali	Kalikot	Shubhakalika Rural Municipality	0	0	0	1	3	4	0	0	0	0	1	1	0	1	1	1	5	6	0	0	0	0	1	1	0	2	2	0	3	3	0	0	0	0	2	2	0	2	2	0	0	0	0	0	0	0	0	0
Karnali	Kalikot	Tilagufa Municipality	0	1	1	1	0	1	0	1	1	1	1	2	0	1	1	2	4	6	0	0	0	1	0	1	2	0	2	3	0	3	1	1	2	0	2	2	1	3	4	0	0	0	4	2	6	4	2	6
Karnali	Mugu	Chhayanath Rara Municipality	1	0	1	0	1	1	0	0	0	0	0	0	0	0	0	1	1	2	0	0	0	1	0	1	0	0	0	1	0	1	1	0	1	0	1	1	1	1	2	0	0	0	0	0	0	0	0	0
Karnali	Mugu	Khatyad Rural Municipality	1	7	8	3	2	5	2	7	9	3	3	6	1	1	2	10	20	30	12	6	18	5	3	8	3	1	4	20	10	30	1	2	3	3	4	7	4	6	10	2	1	3	1	4	5	3	5	8
Karnali	Mugu	Municipality	0	0	0	0	0	0	0	0	0	0	0	0	0	0	0	0	0	0	0	0	0	0	0	0	0	0	0	0	0	0	0	0	0	0	0	0	0	0	0	0	0	0	0	0	0	0	0	0
Karnali	Mugu	Soru Rural Municipality	4	1	5	1	1	2	2	3	5	1	1	2	0	1	1	8	7	15	1	0	1	1	1	2	0	0	0	2	1	3	0	0	0	0	0	0	0	0	0	0	0	0	0	0	0	1	1	1
Karnali	Humla	Adanchuli Rural Municipality	32	16	48	6	3	9	13	7	20	5	4	9	6	2	8	62	32	94	2	5	7	5	3	8	4	7	11	11	15	26	8	12	20	6	3	9	14	15	29	6	0	6	3	3	6	9	3	12
Karnali	Humla	Chankheli Rural Municipality	1	3	4	1	3	4	2	4	6	1	4	5	2	3	5	7	17	24	1	4	5	2	2	4	1	2	3	4	8	12	3	2	5	1	2	3	4	4	8	0	0	0	1	5	6	1	5	6
Karnali	Humla	Kharpunath Rural Municipality	2	1	3	1	3	4	2	2	4	4	3	7	2	5	7	11	14	25	3	2	5	0	1	1	2	2	4	5	5	10	2	0	2	0	4	4	2	4	6	0	0	0	0	0	0	0	0	0
Karnali	Humla	Namkha Rural Municipality	0	0	0	0	0	0	0	0	0	0	0	0	0	0	0	0	0	0	0	0	0	0	0	0	0	1	1	0	1	1	0	0	0	0	0	0	0	0	0	0	0	0	0	0	0	0	0	0
Karnali	Humla	Sarkegad Rural Municipality	3	1	4	1	1	2	3	3	6	3	3	6	5	2	7	15	10	25	1	2	3	4	6	10	3	1	4	8	9	17	2	2	4	2	2	4	4	4	8	2	1	3	2	0	2	4	1	5
Karnali	Humla	Simkot Rural Municipality	8	3	11	6	9	15	6	5	11	4	10	14	5	2	7	29	29	58	8	1	9	11	6	17	5	7	12	24	14	38	13	6	19	2	9	11	15	15	30	2	2	4	4	2	6	6	4	10
Karnali	Humla	Tanjakot Rural Municipality	0	1	1	0	0	0	1	0	1	0	0	0	0	0	0	1	1	2	0	0	0	0	0	0	0	0	0	0	0	0	0	0	0	2	2	4	2	2	4	0	0	0	1	0	1	1	0	1
Lumbini	Gulmi	Chandrakot Rural Municipality	14	7	21	2	3	5	2	2	4	1	0	1	2	1	3	21	13	34	1	0	1	1	0	1	2	0	2	4	0	4	1	2	3	0	0	0	1	2	3	1	1	2	2	0	2	3	1	4
Lumbini	Gulmi	Chhatrakot Rural Municipality	2	1	3	1	0	1	0	0	0	0	1	1	0	0	0	3	2	5	0	1	1	3	1	4	0	1	1	3	3	6	1	0	1	1	0	1	2	0	2	0	0	0	1	0	1	1	0	1
Lumbini	Gulmi	Dhurkot Rural Municipality	2	4	6	1	1	2	7	3	10	3	3	6	1	2	3	14	13	27	3	4	7	7	4	11	0	3	3	10	11	21	0	5	5	2	2	4	2	7	9	1	0	1	0	3	3	1	3	4
Lumbini	Gulmi	Gulmidurbar Rural Municipality	1	4	5	1	0	1	0	1	1	1	0	1	0	1	1	3	6	9	0	0	0	0	0	0	0	0	0	0	0	0	0	1	1	0	0	0	0	1	1	0	0	0	0	2	2	0	2	2
Lumbini	Gulmi	Isma Rural Municipality	26	11	37	9	16	25	11	7	18	0	2	2	10	10	20	56	46	102	10	8	18	7	3	10	4	8	12	21	19	40	6	0	6	5	0	5	11	0	11	2	1	3	4	1	5	6	2	8
Lumbini	Gulmi	Kaligandaki Rural Municipality	0	1	1	0	2	2	1	0	1	2	0	2	0	0	0	3	3	6	1	2	3	0	2	2	0	0	0	1	4	5	1	0	1	1	0	1	2	0	2	0	0	0	0	4	4	0	4	4
Lumbini	Gulmi	Madane Rural Municipality	1	1	2	2	3	5	2	2	4	2	3	5	1	0	1	8	9	17	0	5	5	0	2	2	2	0	2	2	7	9	1	0	1	3	1	4	4	1	5	0	0	0	0	0	0	0	0	0
Lumbini	Gulmi	Malika Rural Municipality	3	1	4	3	0	3	2	1	3	2	1	3	2	1	3	12	4	16	1	4	5	0	3	3	0	0	0	1	7	8	0	1	1	1	1	2	1	2	3	1	0	1	0	1	1	1	1	2
Lumbini	Gulmi	Musikot Municipality	4	2	6	3	7	10	5	2	7	5	2	7	3	1	4	20	14	34	2	2	4	2	1	3	2	2	4	6	5	11	2	8	10	4	3	7	6	11	17	4	2	6	2	0	2	6	2	8
Lumbini	Gulmi	Resunga Municipality	4	3	7	1	1	2	1	2	3	2	3	5	3	5	8	11	14	25	0	0	0	2	3	5	1	1	2	3	4	7	3	1	4	2	0	2	5	1	6	0	2	2	1	1	2	1	3	4
Lumbini	Gulmi	Rurukshetra Rural Municipality	0	2	2	0	1	1	6	2	8	1	2	3	1	1	2	8	8	16	4	0	4	2	5	7	1	0	1	7	5	12	1	0	1	0	2	2	1	2	3	2	1	3	1	1	2	3	2	5
Lumbini	Gulmi	Satyawati Rural Municipality	2	1	3	0	0	0	0	0	0	3	0	3	0	0	0	5	1	6	1	1	2	0	0	0	1	0	1	2	1	3	0	1	1	3	2	5	3	3	6	1	1	2	3	1	4	4	2	6
Lumbini	Palpa	Bagnaskali Rural Municipality	0	1	1	0	0	0	2	1	3	0	0	0	1	0	1	3	2	5	0	0	0	0	0	0	0	0	0	0	0	0	0	0	0	0	0	0	0	0	0	0	0	0	0	0	0	0	0	0
Lumbini	Palpa	Mathagadhi Rural Municipality	1	0	1	0	1	1	0	2	2	0	0	0	0	0	0	1	3	4	0	0	0	0	0	0	0	0	0	0	0	0	0	0	0	0	0	0	0	0	0	0	0	0	0	0	0	0	0	0
Lumbini	Palpa	Nisdi Rural Municipality	1	1	2	0	0	0	0	0	0	0	0	0	0	0	0	1	1	2	1	0	1	1	1	2	0	1	1	2	2	4	0	0	0	0	0	0	0	0	0	0	0	0	0	0	0	0	0	0
Lumbini	Palpa	Purbakhola Rural Municipality	1	0	1	0	0	0	0	0	0	0	0	0	0	0	0	1	0	1	0	1	1	0	0	0	0	0	0	1	1	0	0	0	0	0	0	0	0	0	0	0	0	0	0	1	1	0	1	1
Lumbini	Palpa	Municipality	3	1	4	1	0	1	2	2	4	1	0	1	2	0	2	9	3	12	1	2	3	2	1	3	4	0	4	7	3	10	2	0	2	1	3	4	3	3	6	0	1	1	1	4	5	1	5	6
Lumbini	Palpa	Rambha Rural Municipality	1	0	1	0	2	2	0	0	0	1	0	1	0	0	0	2	2	4	0	1	1	0	0	0	0	1	1	0	2	2	2	0	2	0	1	1	2	1	3	0	0	0	0	0	0	0	0	0
Lumbini	Palpa	Rampur Municipality	12	3	15	6	5	11	3	6	9	6	5	11	3	3	6	30	22	52	2	9	11	5	7	12	7	7	14	14	23	37	5	2	7	4	4	8	9	6	15	1	0	1	3	0	3	4	0	4
Lumbini	Palpa	Ribdikot Rural Municipality	1	1	2	1	0	1	2	1	3	1	0	1	0	0	0	5	2	7	2	0	2	0	0	0	1	0	1	3	0	3	1	2	3	0	0	0	1	2	3	1	2	3	1	0	1	2	2	4
Lumbini	Palpa	Tansen Municipality	0	5	5	2	2	4	4	6	10	0	1	1	2	3	5	8	17	25	1	7	8	2	4	6	4	0	4	7	11	18	1	4	5	2	2	4	3	6	9	2	5	7	3	2	5	5	7	12
Lumbini	Palpa	Tinau Rural Municipality	1	0	1	0	0	0	2	0	2	1	1	2	1	0	1	5	1	6	1	3	4	0	0	0	0	2	2	1	5	6	1	0	1	0	1	1	1	1	2	2	0	2	1	0	1	3	0	3
Lumbini	Nawalparasi	Bardaghat Municipality	75	58	133	86	46	132	66	36	102	50	42	92	65	46	111	342	228	570	50	33	83	38	28	66	37	34	71	125	95	220	24	24	48	32	33	65	56	57	113	29	46	75	19	26	45	48	72	120
Lumbini	Nawalparasi	Palhinandan Rural Municipality	315	137	452	288	92	380	265	96	361	259	91	350	213	97	310	1340	513	1853	156	85	241	121	95	216	106	69	175	383	249	632	112	69	181	86	75	161	198	144	342	45	33	78	42	26	68	87	59	146
Lumbini	Nawalparasi	Pratappur Rural Municipality	263	196	459	253	163	416	252	174	426	194	146	340	159	157	316	1121	836	1957	162	143	305	170	129	299	170	127	297	502	399	901	153	163	316	109	124	233	262	287	549	127	139	266	79	115	194	206	254	460
Lumbini	Nawalparasi	Ramgram Municipality	210	181	391	224	163	387	242	173	415	213	151	364	185	139	324	1074	807	1881	178	139	317	156	172	328	187	145	332	521	456	977	192	154	346	197	137	334	389	291	680	75	94	169	122	96	218	197	190	387
Lumbini	Nawalparasi	Sarawal Rural Municipality	144	91	235	141	88	229	130	97	227	105	92	197	92	75	167	612	443	1055	104	84	188	109	84	193	115	80	195	328	248	576	110	67	177	95	76	171	205	143	348	57	40	97	42	34	76	99	74	173
Lumbini	Nawalparasi	Sunwal Municipality	49	47	96	56	47	103	33	40	73	51	55	106	44	39	83	233	228	461	51	31	82	52	39	91	44	33	77	147	103	250	44	51	95	55	32	87	99	83	182	46	77	123	50	81	131	96	158	254
Lumbini	Nawalparasi	Susta Rural Municipality	224	173	397	197	124	321	170	149	319	153	130	283	172	121	293	916	697	1613	100	87	187	99	90	189	124	80	204	323	257	580	80	112	192	87	87	174	167	199	366	52	34	86	54	28	82	106	62	168
Lumbini	Rupandehi	Butwol Sub Metropolitan City	57	46	103	55	34	89	43	29	72	46	39	85	37	43	80	238	191	429	44	44	88	30	29	59	32	34	66	106	107	213	31	35	66	31	41	72	62	76	138	63	103	166	50	88	138	113	191	304
Lumbini	Rupandehi	Devdaha Municipality	58	62	120	76	62	138	72	62	134	78	58	136	65	52	117	349	296	645	63	42	105	57	48	105	51	57	108	171	147	318	69	56	125	32	50	82	101	106	207	30	19	49	14	19	33	44	38	82
Lumbini	Rupandehi	Gaidahawa Rural Municipality	429	302	731	364	262	626	271	214	485	268	227	495	285	233	518	1617	1238	2855	233	182	415	232	174	406	191	178	369	656	534	1190	255	226	481	125	131	256	380	357	737	75	105	180	78	83	161	153	188	341
Lumbini	Rupandehi	Kanchan Rural Municipality	38	39	77	41	37	78	34	54	88	38	45	83	44	45	89	195	220	415	49	52	101	32	46	78	42	48	90	123	146	269	45	66	111	25	41	66	70	107	177	32	48	80	17	27	44	49	75	124
Lumbini	Rupandehi	Kotahimai Rural Municipality	338	268	606	344	239	583	292	181	473	229	163	392	212	163	375	1415	1014	2429	214	177	391	180	155	335	199	162	361	593	494	1087	155	166	321	176	147	323	331	313	644	90	97	187	64	102	166	154	199	353
Lumbini	Rupandehi	Lumbini Sanskritik Municipality	833	561	1394	792	528	1320	689	533	1222	652	483	1135	653	510	1163	3619	2615	6234	454	414	868	375	320	695	289	345	634	1118	1079	2197	271	341	612	86	154	240	357	495	852	88	116	204	111	185	296	199	301	500
Lumbini	Rupandehi	Marchawari Rural Municipality	339	243	582	343	276	619	334	211	545	283	207	490	279	197	476	1578	1134	2712	229	207	436	216	193	409	192	216	408	637	616	1253	231	220	451	156	179	335	387	399	786	104	136	240	70	88	158	174	224	398
Lumbini	Rupandehi	Mayadevi Rural Municipality	355	267	622	369	238	607	311	241	552	283	235	518	234	211	445	1552	1192	2744	194	172	366	208	175	383	199	162	361	601	509	1110	161	127	288	132	91	223	293	218	511	44	44	88	40	47	87	84	91	175
Lumbini	Rupandehi	Omsatiya Rural Municipality	115	75	190	123	76	199	112	61	173	97	54	151	116	56	172	563	322	885	86	48	134	70	59	129	87	58	145	243	165	408	57	41	98	54	38	92	111	79	190	25	23	48	16	12	28	41	35	76
Lumbini	Rupandehi	Rohini Rural Municipality	326	225	551	293	206	499	294	173	467	281	157	438	271	152	423	1465	913	2378	179	138	317	189	125	314	175	135	310	543	398	941	156	130	286	173	134	307	329	264	593	105	109	214	94	83	177	199	192	391
Lumbini	Rupandehi	Sainamaina Municipality	6	8	14	8	18	26	12	15	27	3	9	12	6	13	19	35	63	98	9	12	21	8	14	22	13	2	15	30	28	58	4	12	16	12	7	19	16	19	35	10	15	25	6	10	16	16	25	41
Lumbini	Rupandehi	Sammarimai Rural Municipality	409	228	637	296	156	452	231	171	402	188	139	327	139	114	253	1263	808	2071	191	130	321	180	158	338	145	154	299	516	442	958	91	101	192	78	77	155	169	178	347	30	48	78	31	53	84	61	101	162
Lumbini	Rupandehi	Shuddhodhan Rural Municipality	97	91	188	90	98	188	105	93	198	88	82	170	89	75	164	469	439	908	79	58	137	70	78	148	100	76	176	249	212	461	70	52	122	60	62	122	130	114	244	22	19	41	20	34	54	42	53	95
Lumbini	Rupandehi	Siddharthanagar Municipality	196	131	327	169	128	297	162	111	273	120	96	216	128	81	209	775	547	1322	122	80	202	117	100	217	128	94	222	367	274	641	108	134	242	104	98	202	212	232	444	161	336	497	126	213	339	287	549	836
Lumbini	Rupandehi	Siyari Rural Municipality	182	142	324	180	135	315	130	130	260	130	119	249	164	114	278	786	640	1426	143	124	267	132	121	253	141	114	255	416	359	775	113	133	246	121	116	237	234	249	483	65	78	143	54	54	108	119	132	251
Lumbini	Rupandehi	Tilottama Municipality	55	47	102	47	36	83	60	54	114	59	44	103	45	29	74	266	210	476	54	37	91	71	43	114	39	63	102	164	143	307	37	41	78	36	32	68	73	73	146	30	51	81	45	54	99	75	105	180
Lumbini	Kapilbastu	Banganga Municipality	40	32	72	20	18	38	37	14	51	19	23	42	20	34	54	136	121	257	21	17	38	20	23	43	27	16	43	68	56	124	13	27	40	21	16	37	34	43	77	16	21	37	13	11	24	29	32	61
Lumbini	Kapilbastu	Bijayanagar Rural Municipality	491	435	926	387	394	781	318	344	662	252	279	531	232	247	479	1680	1699	3379	182	193	375	147	110	257	100	108	208	429	411	840	83	95	178	46	54	100	129	149	278	35	63	98	26	37	63	61	100	161
Lumbini	Kapilbastu	Buddhabhumi Municipality	243	170	413	204	171	375	206	156	362	164	152	316	163	130	293	980	779	1759	130	125	255	138	122	260	116	145	261	384	392	776	102	96	198	69	68	137	171	164	335	26	48	74	27	43	70	53	91	144
Lumbini	Kapilbastu	Kapilvastu Municipality	359	322	681	357	305	662	367	288	655	310	305	615	288	277	565	1681	1497	3178	237	218	455	224	206	430	212	198	410	673	622	1295	190	178	368	123	172	295	313	350	663	47	75	122	23	23	46	70	98	168
Lumbini	Kapilbastu	Krishnanagar Municipality	668	494	1162	479	432	911	465	390	855	383	334	717	320	282	602	2315	1932	4247	203	191	394	183	176	359	152	154	306	538	521	1059	84	114	198	85	74	159	169	188	357	71	42	113	43	59	102	114	101	215
Lumbini	Kapilbastu	Maharajgunj Municipality	671	539	1210	564	458	1022	442	405	847	435	287	722	325	319	644	2437	2008	4445	261	250	511	242	221	463	177	220	397	680	691	1371	147	159	306	124	134	258	271	293	564	62	85	147	42	63	105	104	148	252
Lumbini	Kapilbastu	Mayadevi Rural Municipality	306	301	607	322	319	641	306	257	563	293	230	523	275	212	487	1502	1319	2821	181	174	355	184	147	331	169	155	324	534	476	1010	113	135	248	81	117	198	194	252	446	59	50	109	47	35	82	106	85	191
Lumbini	Kapilbastu	Shivaraj Municipality	345	284	629	311	290	601	266	254	520	208	235	443	174	216	390	1304	1279	2583	133	173	306	94	147	241	102	114	216	329	434	763	89	117	206	65	83	148	154	200	354	41	58	99	28	41

Total Number of Madheshi students in community schools

Province Name	District	Local Level Name	G1			G2			G3			G4			G5			G1-5			G6			G7			G8			G6-8			G9			G10			G9-10			G11			G12			G11-12		
			Girls	Boys	Total	Girls	Boys	Total	Girls	Boys	Total	Girls	Boys	Total	Girls	Boys	Total	Girls	Boys	Total	Girls	Boys	Total	Girls	Boys	Total	Girls	Boys	Total	Girls	Boys	Total	Girls	Boys	Total	Girls	Boys	Total	Girls	Boys	Total	Girls	Boys	Total	Girls	Boys	Total	Girls	Boys	Total
Lumbini	Arghakhanchi	Sandhikharka Municipality	18	25	43	22	31	53	25	20	45	29	19	48	14	31	45	108	126	234	31	17	48	23	17	40	27	13	40	81	47	128	26	20	46	15	22	37	41	42	83	15	10	25	15	10	25	30	20	50
Lumbini	Arghakhanchi	Shitganga Municipality	2	2	4	0	2	2	0	5	5	3	2	5	3	2	5	8	13	21	7	2	9	4	5	9	2	2	4	13	9	22	1	1	2	2	1	3	3	2	5	2	1	3	0	1	1	2	2	4
Lumbini	Pyuthan	Airawati Rural Municipality	4	7	11	4	10	14	4	7	11	5	7	12	4	7	11	21	38	59	9	4	13	7	5	12	3	9	12	19	18	37	10	10	20	13	9	22	23	19	42	5	4	9	7	3	10	12	7	19
Lumbini	Pyuthan	Gaumukhi Rural Municipality	1	0	1	0	0	0	0	1	1	0	0	0	0	0	0	1	1	2	0	1	1	0	0	0	0	0	0	0	1	1	0	0	0	0	0	0	0	0	0	0	0	0	0	0	0	0	0	0
Lumbini	Pyuthan	Jhimruk Rural Municipality	2	0	2	1	0	1	0	1	1	0	2	2	0	1	1	3	4	7	0	0	0	0	0	0	0	1	1	0	1	1	0	2	2	0	2	2	0	4	4	1	2	3	0	0	0	1	2	3
Lumbini	Pyuthan	Mallarani Rural Municipality	0	0	0	0	1	1	0	0	0	0	0	0	1	0	1	1	1	2	0	0	0	0	0	0	1	0	1	1	0	1	0	0	0	0	0	0	0	0	0	0	1	1	0	0	0	0	1	1
Lumbini	Pyuthan	Mandav Rural Municipality	5	3	8	3	9	12	3	4	7	6	2	8	4	6	10	21	24	45	2	6	8	9	8	17	1	3	4	12	17	29	3	3	6	2	2	4	5	5	10	8	4	12	2	1	3	10	5	15
Lumbini	Pyuthan	Naubahini Rural Municipality	0	0	0	0	0	0	0	0	0	0	0	0	0	0	0	0	0	0	1	0	1	0	0	0	0	0	0	1	0	1	4	0	4	1	0	1	5	0	5	0	0	0	0	0	0	0	0	0
Lumbini	Pyuthan	Pyuthan Municipality	4	7	11	2	6	8	2	3	5	3	3	6	6	2	8	17	21	38	6	3	9	1	0	1	12	0	12	19	3	22	7	5	12	6	2	8	13	7	20	5	3	8	3	3	6	8	6	14
Lumbini	Pyuthan	Sarumarani Rural Municipality	2	7	9	11	4	15	15	9	24	12	4	16	9	8	17	49	32	81	15	8	23	18	8	26	9	11	20	42	27	69	12	8	20	4	4	8	16	12	28	3	5	8	3	3	6	6	8	14
Lumbini	Pyuthan	Sworgadwary Municipality	1	1	2	3	3	6	2	2	4	4	0	4	2	2	4	12	8	20	3	1	4	2	1	3	3	7	10	8	9	17	2	1	3	4	0	4	6	1	7	2	2	4	1	0	1	3	2	5
Lumbini	Rolpa	Gangadev Rural Municipality	0	0	0	0	0	0	0	0	0	0	0	0	0	0	0	0	0	0	0	0	0	0	0	0	0	0	0	0	0	0	0	0	0	0	0	0	0	0	0	0	0	0	0	0	0	0	0	0
Lumbini	Rolpa	Lungri Rural Municipality	0	0	0	0	1	1	0	0	0	0	0	0	0	0	0	0	1	1	0	1	1	0	0	0	0	0	0	0	1	1	0	0	0	0	0	0	0	0	0	0	0	0	0	0	0	0	0	0
Lumbini	Rolpa	Madi Rural Municipality	0	0	0	0	0	0	0	0	0	0	0	0	0	0	0	0	0	0	0	0	0	0	0	0	0	0	0	0	0	0	0	0	0	1	0	1	1	0	1	0	0	0	0	0	0	0	0	0
Lumbini	Rolpa	Paribartan Rural Municipality	0	0	0	0	0	0	0	0	0	0	0	0	0	0	0	0	0	0	0	0	0	0	0	0	0	0	0	0	0	0	0	0	0	0	1	1	0	1	1	0	0	0	0	0	0	0	0	0
Lumbini	Rolpa	Rolpa Municipality	1	0	1	1	1	2	0	0	0	0	0	0	0	0	0	2	1	3	0	0	0	0	0	0	0	1	1	0	1	1	0	0	0	0	0	0	0	0	0	0	0	0	0	0	0	0	0	0
Lumbini	Rolpa	Runtigadi Rural Municipality	0	0	0	0	0	0	0	0	0	0	0	0	0	0	0	0	0	0	1	0	1	0	0	0	0	1	1	1	1	2	2	1	3	0	0	0	2	1	3	0	0	0	0	0	0	0	0	0
Lumbini	Rolpa	Sunchhahari Rural Municipality	0	0	0	0	0	0	0	0	0	0	0	0	0	0	0	0	0	0	0	0	0	0	0	0	0	0	0	0	0	0	0	0	0	0	0	0	0	0	0	0	0	0	0	0	0	0	0	0
Lumbini	Rolpa	Sunil Smriti Rural Municipality	2	1	3	5	3	8	1	1	2	1	4	5	3	1	4	12	10	22	2	0	2	3	4	7	7	3	10	12	7	19	3	4	7	4	1	5	7	5	12	2	1	3	5	4	9	7	5	12
Lumbini	Rolpa	Thawang Rural Municipality	0	0	0	0	0	0	0	0	0	0	0	0	0	0	0	0	0	0	1	0	1	0	0	0	0	0	0	1	0	1	0	0	0	0	0	0	0	0	0	0	0	0	0	0	0	0	0	0
Lumbini	Rolpa	Tribeni Rural Municipality	0	0	0	0	1	1	0	0	0	0	0	0	0	0	0	0	1	1	0	0	0	0	0	0	0	0	0	0	0	0	1	0	1	0	1	1	1	1	2	0	0	0	0	0	0	0	0	0
Lumbini	Rukum Purba	Bhume Rural Municipality	0	0	0	0	0	0	0	0	0	0	0	0	0	0	0	0	0	0	0	0	0	0	0	0	0	0	0	0	0	0	0	0	0	0	0	0	0	0	0	1	0	1	0	0	0	1	0	1
Lumbini	Rukum Purba	Municipality	1	0	1	0	0	0	0	0	0	0	0	0	1	0	1	2	0	2	0	0	0	0	0	0	1	0	1	1	0	1	0	1	1	0	0	0	0	1	1	0	0	0	0	0	0	0	0	0
Lumbini	Rukum Purba	Sisne Rural Municipality	1	0	1	0	0	0	0	1	1	0	0	0	0	0	0	1	1	2	0	0	0	0	2	2	0	1	1	0	3	3	2	1	3	1	3	4	3	4	7	0	0	0	3	0	3	3	0	3
Lumbini	Dang	Babai Rural Municipality	0	2	2	0	0	0	1	0	1	1	3	4	1	0	1	3	5	8	0	0	0	0	0	0	3	1	4	3	1	4	2	0	2	0	2	2	2	2	4	0	0	0	0	1	1	0	1	1
Lumbini	Dang	Banglachuli Rural Municipality	2	2	4	3	2	5	4	1	5	3	1	4	0	3	3	12	9	21	1	2	3	2	3	5	1	1	2	4	6	10	1	4	5	4	1	5	5	5	10	0	0	0	0	0	0	0	0	0
Lumbini	Dang	Dangisharan Rural Municipality	1	0	1	0	1	1	0	0	0	0	0	0	0	0	0	1	1	2	1	0	1	0	0	0	0	0	0	1	0	1	0	0	0	0	0	0	0	0	0	0	0	0	0	0	0	0	0	0
Lumbini	Dang	Gadhawa Rural Municipality	49	14	63	50	22	72	54	14	68	33	28	61	30	15	45	216	93	309	23	22	45	37	19	56	33	34	67	93	75	168	30	28	58	38	42	80	68	70	138	8	8	16	29	13	42	37	21	58
Lumbini	Dang	Ghorahi Sub Metropolitan City	5	5	10	8	6	14	11	3	14	11	6	17	6	3	9	41	23	64	4	10	14	5	3	8	7	2	9	16	15	31	3	6	9	6	6	12	9	12	21	8	12	20	6	8	14	14	20	34
Lumbini	Dang	Lamahi Municipality	12	4	16	11	0	11	9	2	11	8	3	11	5	5	10	45	14	59	4	3	7	3	3	6	10	5	15	17	11	28	5	4	9	5	14	19	10	18	28	2	0	2	10	6	16	12	6	18
Lumbini	Dang	Rajpur Rural Municipality	84	67	151	79	65	144	75	78	153	82	62	144	70	66	136	390	338	728	70	70	140	79	78	157	78	57	135	227	205	432	52	63	115	37	58	95	89	121	210	32	21	53	39	31	70	71	52	123
Lumbini	Dang	Rapti Rural Municipality	10	5	15	23	4	27	14	4	18	12	5	17	5	3	8	64	21	85	6	2	8	6	3	9	5	6	11	17	11	28	3	2	5	3	0	3	6	2	8	6	0	6	3	2	5	9	2	11
Lumbini	Dang	Shantinagar Rural Municipality	8	4	12	7	3	10	14	4	18	5	2	7	1	2	3	35	15	50	2	1	3	4	3	7	0	1	1	6	5	11	2	2	4	2	1	3	4	3	7	1	3	4	1	2	3	2	5	7
Lumbini	Dang	Tulsipur Sub Metropolitan City	4	4	8	7	4	11	2	5	7	5	3	8	6	2	8	24	18	42	3	2	5	6	1	7	7	4	11	16	7	23	4	3	7	4	3	7	8	6	14	0	1	1	1	1	2	1	2	3
Lumbini	Banke	Baijanath Rural Municipality	19	12	31	8	14	22	15	12	27	13	11	24	11	9	20	66	58	124	11	9	20	8	6	14	8	7	15	27	22	49	4	4	8	5	5	10	9	9	18	0	0	0	1	0	1	1	0	1
Lumbini	Banke	Duduwa Rural Municipality	264	194	458	218	179	397	200	234	434	156	163	319	90	110	200	928	880	1808	80	97	177	54	89	143	56	63	119	190	249	439	43	74	117	21	27	48	64	101	165	1	13	14	0	0	0	1	13	14
Lumbini	Banke	Janaki Rural Municipality	244	262	506	175	180	355	193	156	349	110	119	229	95	98	193	817	815	1632	56	45	101	41	57	98	34	42	76	131	144	275	21	27	48	30	51	81	51	78	129	0	0	0	0	0	0	0	0	0
Lumbini	Banke	Khajura Rural Municipality	149	134	283	144	102	246	106	95	201	76	75	151	67	61	128	542	467	1009	54	50	104	39	45	84	57	36	93	150	131	281	38	47	85	30	33	63	68	80	148	15	21	36	17	34	51	32	55	87
Lumbini	Banke	Kohalpur Municipality	21	20	41	39	40	79	25	19	44	21	29	50	34	21	55	140	129	269	23	30	53	30	23	53	37	33	70	90	86	176	44	26	70	38	12	50	82	38	120	17	14	31	21	15	36	38	29	67
Lumbini	Banke	Narainapur Rural Municipality	383	351	734	243	247	490	248	241	489	194	178	372	166	178	344	1234	1195	2429	57	132	189	58	103	161	40	71	111	155	306	461	52	73	125	34	66	100	86	139	225	16	46	62	9	17	26	25	63	88
Lumbini	Banke	Nepalgunj Sub Metropolitan City	208	215	423	158	186	344	174	144	318	154	139	293	143	147	290	837	831	1668	134	126	260	108	93	201	140	105	245	382	324	706	109	107	216	95	90	185	204	197	401	31	41	72	57	69	126	88	110	198
Lumbini	Banke	Rapti Sonari Rural Municipality	33	47	80	40	37	77	36	32	68	38	32	70	20	24	44	167	172	339	15	32	47	13	14	27	10	22	32	38	68	106	8	21	29	7	8	15	15	29	44	3	3	6	5	6	11	8	9	17
Lumbini	Bardiya	Badhaiyatal Rural Municipality	40	55	95	37	56	93	26	29	55	27	39	66	31	39	70	161	218	379	27	23	50	27	23	50	14	28	42	68	74	142	32	22	54	11	23	34	43	45	88	17	23	40	8	16	24	25	39	64
Lumbini	Bardiya	Bansgadhi Municipality	14	13	27	15	29	44	20	19	39	11	13	24	19	12	31	79	86	165	14	18	32	11	20	31	13	16	29	38	54	92	17	13	30	16	6	22	33	19	52	7	6	13	5	2	7	12	8	20
Lumbini	Bardiya	Barbardiya Municipality	0	2	2	2	2	4	1	4	5	0	0	0	1	2	3	4	10	14	1	2	3	1	3	4	4	1	5	6	6	12	6	5	11	3	0	3	9	5	14	3	1	4	5	0	5	8	1	9
Lumbini	Bardiya	Geruwa Rural Municipality	4	1	5	3	4	7	1	2	3	2	2	4	2	3	5	12	12	24	2	2	4	4	4	8	4	5	9	10	11	21	2	3	5	2	4	6	4	7	11	0	0	0	4	1	5	4	1	5
Lumbini	Bardiya	Gulariya Municipality	211	234	445	205	184	389	189	185	374	201	163	364	147	160	307	953	926	1879	109	147	256	100	111	211	103	141	244	312	399	711	78	113	191	101	96	197	179	209	388	51	65	116	43	55	98	94	120	214
Lumbini	Bardiya	Madhuwan Municipality	0	6	6	0	1	1	0	2	2	1	1	2	3	1	4	4	11	15	4	3	7	4	7	11	6	7	13	14	17	31	3	4	7	4	10	14	7	14	21	3	6	9	3	0	3	6	6	12
Lumbini	Bardiya	Rajapur Municipality	1	2	3	5	5	10	5	2	7	6	4	10	4	1	5	21	14	35	2	4	6	4	3	7	4	1	5	10	8	18	2	3	5	2	0	2	4	3	7	2	0	2	1	0	1	3	0	3
Lumbini	Bardiya	Thakurbaba Municipality	2	2	4	1	0	1	1	1	2	1	1	2	1	1	2	6	5	11	2	1	3	1	2	3	2	2	4	5	5	10	3	1	4	2	2	4	5	3	8	3	2	5	0	2	2	3	4	7
Sudurpaschim	Bajura	Badimalika Municipality	3	0	3	2	1	3	0	1	1	0	1	1	0	5	5	5	8	13	6	2	8	2	2	4	6	4	10	14	8	22	2	3	5	3	1	14	5	14	19	5	3	8	1	0	1	6	3	9
Sudurpaschim	Bajura	Budhiganga Municipality	22	15	37	16	9	25	17	9	26	13	13	26	13	15	28	81	61	142	18	14	32	20	28	48	21	19	40	59	61	120	14	7	21	18	16	34	32	23	55	1	0	1	4	7	11	5	7	12
Sudurpaschim	Bajura	Budhinanda Municipality	18	18	36	11	16	27	21	25	46	22	8	30	26	13	39	98	80	178	10	19	29	23	15	38	16	12	28	49	46	95	9	14	23	13	12	25	22	26	48	7	5	12	4	8	12	11	13	24
Sudurpaschim	Bajura	Gaumul Rural Municipality	1	0	1	0	0	0	0	0	0	0	0	0	0	0	0	1	0	1	0	0	0	0	0	0	0	0	0	0	0	0	0	2	2	0	0	0	0	2	2	0	0	0	1	0	1	1	0	1
Sudurpaschim	Bajura	Himali Rural Municipality	2	4	6	5	2	7	1	1	2	2	2	4	1	3	4	11	12	23	4	3	7	4	3	7	2	2	4	10	8	18	1	1	2	0	4	4	1	5	6	2	0	2	0	0	0	2	0	2
Sudurpaschim	Bajura	Jagannath Rural Municipality	7	4	11	7	8	15	8	8	16	12	6	18	14	12	26	48	38	86	5	2	7	5	9	14	7	10	17	17	21	38	6	2	8	3	1	4	9	3	12	3	3	6	5	3	8	8	6	14
Sudurpaschim	Bajura	Municipality	5	7	12	3	6	9	0	4	4	5	7	12	8	3	11	21	27	48	5	8	13	2	6	8	5	9	14	12	23	35	4	4	8	3	2	5	7	6	13	2	2	4	3	4	7	5	6	11
Sudurpaschim	Bajura	Municipality	6	4	10	1	2	3	5	2	7	3	3	6	3	3	6	18	14	32	7	6	13	8	0	8	5	4	9	20	10	30	2	2	4	5	3	8	7	5	12	1	3	4	7	1	8	8	4	12
Sudurpaschim	Bajura	Triveni Municipality	0	0	0	0	0	0	0	0	0	0	0	0	0	0	0	0	0	0	0	0	0	0	0	0	0	0	0	0	0	0	0	0	0	0	0	0	0	0	0	0	0	0	0	0	0	3	0	3
Sudurpaschim	Bajhang	Bithadchir Rural Municipality	0	1	1	0	0	0	0	0	0	0	0	0	0	0	0	0	1	1	0	2	2	0	0	0	0	0	0	0	2	2	0	0	0	0	1	1	0	1	1	1	0	1	0	0	0	1	0	1
Sudurpaschim	Bajhang	Bungal Municipality	5	13	18	6	2	8	5	10	15	9	4	13	5	1	6	30	30	60	6	6	12	11	10	21	5	12	17	22	28	50	11	7	18	13	7	20	24	14	38	9	12	21	6	6	12	15	18	33
Sudurpaschim	Bajhang	Municipality	17	20	37	6	6	12	3	6	9	2	11	13	11	11	22	39	54	93	10	10	20	15	5	20	16	8	24	41	23	64	6	13	19	13	10	23	19	23	42	5	11	16	4	5	9	9	16	25
Sudurpaschim	Bajhang	Durgathali Rural Municipality	9	4	13	3	1	4	2	2	4	2	2	4	6	1	7	22	10	32	2	0	2	5	0	5	3	1	4	10	1	11	7	7	14	2	1	3	9	8	17	3	2	5	3	2	5	6	4	10
Sudurpaschim	Bajhang	Jaya Prithvi Municipality	50	59	109	38	43	81	49	32	81	36	24	60	26	29	55	199	187	386	24	16	40	40	48	88	36	33	69	100	97	197	41	42	83	31	26	57	72	68	140	24	18	42	16	19	35	40	37	77
Sudurpaschim	Bajhang	Kedarseu Rural Municipality	0	3	3	0	1	1	0	3	3	1	1	2	0	0	0	1	8	9	4	2	6	2	5	7	0	1	1	6	8	14	2	4	6	2	2	4	4	6	10	1	2	3	3	2	5	4	4	8
Sudurpaschim	Bajhang	Municipality	17	24	41	12	13	25	16	12	28	19	14	33	13	11	24	77	74	151	25	16	41	18	10	28	19	10	29	62	36	98	11	15	26	7	8	15	18	23	41	8	3	11	11	5	16	19	8	27
Sudurpaschim	Bajhang	Masta Rural Municipality	13	9	22	3	3	6	4	7	11	9	5	14	5	6	11	34	30	64	1	2	3	3	1	4	3	1	4	7	4	11	7	4	11	0	7	7	7	11	18	0	1	1	1	0	1	1	1	2
Sudurpaschim	Bajhang	Saipal Rural Municipality	0	0	0	0	0	0	0	0	0	0	0	0	0	0	0	0	0	0	0	0	0	0	0	0	0	0	0	0	0	0	0	0	0	0	0	0	0	0	0	0	0	0	0	0	0	0	0	0
Sudurpaschim	Bajhang	Surma Rural Municipality	1	1	2	0	0	0	0	0	0	0	0	0	0	0	0	1	1	2	0	0	0	0	0	0	0	0	0	0	0	0	1	0	1	0	0	0	1	0	1	0	0	0	0	2	2	0	2	2
Sudurpaschim	Bajhang	Talkot Rural Municipality	20	23	43	8	16	24	9	15	24	19	12	31	18	9	27	74	75	149	11	11	22	11	16	27	14	9	23	36	36	72	15	5	20	11	6	17	26	11	37	4	5	9	5	7	12	9	12	21
Sudurpaschim	Bajhang	Thalara Rural Municipality	6	10	16	3	6	9	8	4	12	10	9	19	6	7	13	33	36	69	2	4	6	7	3	10	7	8	15	16	15	31	10	14	24	8	6	14	18	20	38	10	8	18	5	7	12	15	15	30
Sudurpaschim	Achham	Municipality	1	1	2	0	1

Total Number of Madheshi students in community schools

Province Name	District	Local Level Name	G1			G2			G3			G4			G5			G1-5			G6			G7			G8			G6-8			G9			G10			G9-10			G11			G12			G11-12		
			Girls	Boys	Total	Girls	Boys	Total	Girls	Boys	Total	Girls	Boys	Total	Girls	Boys	Total	Girls	Boys	Total	Girls	Boys	Total	Girls	Boys	Total	Girls	Boys	Total	Girls	Boys	Total	Girls	Boys	Total	Girls	Boys	Total	Girls	Boys	Total	Girls	Boys	Total	Girls	Boys	Total	Girls	Boys	Total
Sudurpaschim	Achham	Municipality	5	3	8	2	3	5	1	1	2	3	0	3	0	2	2	11	9	20	0	1	1	1	0	1	1	3	4	2	4	6	0	0	0	0	0	0	0	0	0	0	0	0	0	0	0	0	0	0
Sudurpaschim	Achham	Ramaroshan Rural Municipality	2	2	4	5	6	11	1	4	5	0	0	0	3	0	3	11	12	23	0	2	2	1	0	1	2	0	2	3	2	5	2	0	2	1	1	2	3	1	4	1	0	1	0	0	0	1	0	1
Sudurpaschim	Achham	Sanfebagar Municipality	12	5	17	7	11	18	15	16	31	10	8	18	6	7	13	50	47	97	6	8	14	8	6	14	7	11	18	21	25	46	5	4	9	5	10	15	10	14	24	2	1	3	3	8	11	5	9	14
Sudurpaschim	Achham	Turmakhad Rural Municipality	0	1	1	1	0	1	0	0	0	0	0	0	0	0	0	1	1	2	0	0	0	0	0	0	0	0	0	0	0	0	0	0	0	0	0	0	0	0	0	0	0	0	0	0	0	0	0	0
Sudurpaschim	Doti	Adharsha Rural Municipality	0	0	0	0	0	0	0	1	1	1	2	3	1	2	3	2	5	7	0	0	0	0	0	0	0	0	0	0	0	0	1	1	2	1	2	3	2	3	5	0	0	0	1	0	1	1	0	1
Sudurpaschim	Doti	Badikedar Rural Municipality	0	1	1	1	0	1	1	2	3	2	0	2	1	1	2	5	4	9	1	0	1	1	1	2	0	0	0	2	1	3	1	1	2	0	0	0	1	1	2	0	0	0	0	0	0	0	0	0
Sudurpaschim	Doti	Bogtan Fudsil Rural Municipality	9	8	17	6	5	11	5	6	11	9	2	11	1	7	8	30	28	58	7	3	10	7	4	11	4	2	6	18	9	27	4	2	6	0	2	2	4	4	8	0	1	1	0	1	1	0	2	2
Sudurpaschim	Doti	Dipayal Silgadi Municipality	6	1	7	3	2	5	5	3	8	2	6	8	7	2	9	23	14	37	2	4	6	0	2	2	2	3	5	4	9	13	1	3	4	2	3	5	3	6	9	2	0	2	5	0	5	7	0	7
Sudurpaschim	Doti	Jorayal Rural Municipality	1	1	2	2	1	3	0	0	0	0	0	0	0	1	1	3	3	6	0	0	0	1	0	1	0	0	0	1	0	1	0	0	0	1	0	1	1	0	1	0	0	0	0	0	0	0	0	0
Sudurpaschim	Doti	K I Singh Rural Municipality	0	1	1	0	0	0	1	1	2	0	0	0	1	0	1	2	2	4	1	0	1	2	0	2	2	3	5	5	3	8	4	0	4	1	0	1	5	0	5	0	0	0	0	1	1	0	1	1
Sudurpaschim	Doti	Purbichauki Rural Municipality	1	1	2	2	2	4	5	5	10	4	3	7	2	0	2	14	11	25	2	2	4	2	0	2	0	2	2	4	4	8	1	3	4	1	1	2	2	4	6	1	0	1	0	0	0	1	0	1
Sudurpaschim	Doti	Sayal Rural Municipality	16	28	44	16	20	36	15	20	35	18	7	25	15	13	28	80	88	168	11	11	22	17	11	28	25	18	43	53	40	93	31	12	43	23	17	40	54	29	83	8	16	24	6	1	7	14	17	31
Sudurpaschim	Doti	Shikhar Municipality	0	1	1	2	0	2	0	2	2	0	0	0	0	0	0	2	3	5	1	2	3	0	1	1	2	4	6	3	7	10	2	1	3	3	0	3	5	1	6	2	2	4	1	2	3	3	4	7
Sudurpaschim	Kailali	Bardagoriya Rural Municipality	2	0	2	0	5	5	5	1	6	1	4	5	1	3	4	9	13	22	4	4	8	2	2	4	1	3	4	7	9	16	2	3	5	3	2	5	5	5	10	2	1	3	2	1	3	4	2	6
Sudurpaschim	Kailali	Bhajani Municipality	23	11	34	18	5	23	14	7	21	13	7	20	23	7	30	91	37	128	3	3	6	4	4	8	2	5	7	9	12	21	1	3	4	4	5	9	5	8	13	0	3	3	0	1	1	0	4	4
Sudurpaschim	Kailali	Chure Rural Municipality	4	6	10	2	6	8	5	2	7	5	4	9	0	4	4	16	22	38	3	3	6	1	3	4	1	4	5	5	10	15	8	3	11	5	4	9	13	7	20	4	1	5	5	2	7	9	3	12
Sudurpaschim	Kailali	Dhangadhi Sub Metropolitan City	14	15	29	25	17	42	22	21	43	27	16	43	25	16	41	113	85	198	34	23	57	32	19	51	29	47	76	95	89	184	38	52	90	41	33	74	79	85	164	35	43	78	11	13	24	46	56	102
Sudurpaschim	Kailali	Gauriganga Municipality	2	4	6	5	4	9	6	2	8	4	3	7	4	5	9	21	18	39	5	4	9	2	3	5	5	1	6	12	8	20	3	2	5	5	6	11	8	8	16	3	3	6	3	1	4	6	4	10
Sudurpaschim	Kailali	Ghodaghodi Municipality	11	7	18	7	3	10	6	5	11	9	8	17	7	8	15	40	31	71	9	8	17	9	14	23	20	18	38	38	40	78	12	6	18	8	13	21	20	19	39	9	4	13	4	8	12	13	12	25
Sudurpaschim	Kailali	Godawari Municipality	4	5	9	3	7	10	3	2	5	8	0	8	3	4	7	21	18	39	5	5	10	6	4	10	11	3	14	22	12	34	15	13	28	9	9	18	24	22	46	7	11	18	9	4	13	16	15	31
Sudurpaschim	Kailali	Janaki Rural Municipality	7	5	12	3	2	5	5	3	8	4	1	5	5	6	11	24	17	41	2	4	6	1	2	3	3	7	10	6	13	19	2	8	10	3	2	5	5	10	15	3	2	5	1	1	2	4	3	7
Sudurpaschim	Kailali	Joshipur Rural Municipality	5	1	6	2	1	3	0	2	2	4	1	5	2	2	4	13	7	20	0	1	1	6	0	6	4	0	4	10	1	11	5	1	6	2	4	6	7	5	12	3	0	3	1	1	2	4	1	5
Sudurpaschim	Kailali	Kailari Rural Municipality	2	2	4	1	3	4	1	1	2	0	1	1	1	0	1	5	7	12	5	3	8	2	0	2	4	4	8	11	7	18	1	2	3	1	1	2	2	3	5	2	1	3	2	0	2	4	1	5
Sudurpaschim	Kailali	Lamkichuha Municipality	9	2	11	6	3	9	3	2	5	5	1	6	2	5	7	25	13	38	3	1	4	5	4	9	2	5	7	10	10	20	3	5	8	5	5	10	8	10	18	6	0	6	4	3	7	10	3	13
Sudurpaschim	Kailali	Mohanyal Rural Municipality	0	1	1	0	0	0	0	0	0	0	0	0	0	1	1	0	2	2	0	0	0	0	0	0	1	0	1	1	0	1	1	0	1	0	0	0	1	0	1	0	0	0	0	0	0	0	0	0
Sudurpaschim	Kailali	Tikapur Municipality	7	12	19	6	8	14	9	4	13	5	3	8	5	8	13	32	35	67	4	11	15	12	9	21	11	8	19	27	28	55	8	12	20	11	13	24	19	25	44	2	1	3	4	2	6	6	3	9
Sudurpaschim	Kanchanpur	Bedkot Municipality	6	2	8	0	1	1	5	2	7	5	3	8	7	1	8	23	9	32	2	3	5	7	6	13	8	3	11	17	12	29	7	7	14	5	7	12	12	14	26	7	1	8	5	3	8	12	4	16
Sudurpaschim	Kanchanpur	Belauri Municipality	4	2	6	2	0	2	1	2	3	2	1	3	1	2	3	10	7	17	0	3	3	6	3	9	6	4	10	12	10	22	6	6	12	4	3	7	10	9	19	12	2	14	3	5	8	15	7	22
Sudurpaschim	Kanchanpur	Beldandi Rural Municipality	0	0	0	1	2	3	1	2	3	1	0	1	7	5	12	10	9	19	3	2	5	5	5	10	1	1	2	9	8	17	3	6	9	6	2	8	9	8	17	0	0	0	3	1	4	3	1	4
Sudurpaschim	Kanchanpur	Bheemdatt Municipality	6	9	15	10	8	18	11	10	21	11	12	23	11	16	27	49	55	104	9	13	22	21	16	37	12	26	38	42	55	97	28	27	55	23	19	42	51	46	97	14	11	25	19	17	36	33	28	61
Sudurpaschim	Kanchanpur	Krishnapur Municipality	3	4	7	3	2	5	3	2	5	5	4	9	5	4	9	19	16	35	7	2	9	6	2	8	10	5	15	23	9	32	11	4	15	9	2	11	20	6	26	5	0	5	7	2	9	12	2	14
Sudurpaschim	Kanchanpur	Laljhandi Rural Municipality	1	0	1	1	1	2	2	1	3	0	0	0	2	0	2	6	2	8	0	0	0	1	2	3	0	0	0	1	2	3	0	0	0	1	0	1	1	0	1	1	0	1	0	0	0	1	0	1
Sudurpaschim	Kanchanpur	Mahakali Municipality	2	5	7	1	3	4	2	5	7	8	0	8	4	1	5	17	14	31	6	6	12	5	1	6	15	8	23	26	15	41	7	10	17	6	2	8	13	12	25	4	3	7	5	2	7	9	5	14
Sudurpaschim	Kanchanpur	Punarbas Municipality	10	6	16	2	3	5	6	3	9	3	5	8	7	6	13	28	23	51	11	9	20	10	10	20	19	15	34	40	34	74	6	7	13	10	8	18	16	15	31	6	5	11	4	4	8	10	9	19
Sudurpaschim	Kanchanpur	Shuklaphanta Municipality	1	1	2	1	4	5	1	2	3	2	1	3	6	0	6	11	8	19	6	4	10	6	8	14	5	5	10	17	17	34	5	6	11	9	6	15	14	12	26	4	5	9	4	1	5	8	6	14
Sudurpaschim	Dadeldhura	Aalital Rural Municipality	2	0	2	0	0	0	1	0	1	0	0	0	1	0	1	4	0	4	2	0	2	0	1	1	0	0	0	2	1	3	0	4	4	0	0	0	0	4	4	0	0	0	0	0	0	0	0	0
Sudurpaschim	Dadeldhura	Ajayameru Rural Municipality	11	9	20	13	10	23	7	9	16	10	9	19	13	14	27	54	51	105	18	8	26	13	11	24	12	14	26	43	33	76	13	9	22	12	12	24	25	21	46	18	5	23	6	6	12	24	11	35
Sudurpaschim	Dadeldhura	Amargadhi Municipality	4	4	8	0	2	2	2	3	5	1	2	3	0	1	1	7	12	19	3	0	3	2	0	2	2	3	5	7	3	10	4	4	8	4	5	9	8	9	17	7	4	11	0	2	2	7	6	13
Sudurpaschim	Dadeldhura	Bhageshwar Rural Municipality	0	2	2	0	1	1	0	0	0	0	1	1	1	0	1	1	4	5	0	2	2	3	0	3	0	2	2	3	4	7	0	3	3	0	2	2	0	5	5	0	0	0	0	1	1	0	1	1
Sudurpaschim	Dadeldhura	Municipality	1	0	1	2	1	3	1	0	1	2	2	4	0	0	0	6	3	9	1	0	1	1	3	4	2	3	5	4	6	10	0	0	0	2	0	2	2	0	2	0	0	0	0	0	0	0	0	0
Sudurpaschim	Dadeldhura	Nawadurga Rural Municipality	2	5	7	2	3	5	2	3	5	3	0	3	3	5	8	12	16	28	1	3	4	1	2	3	7	2	9	9	7	16	0	0	0	3	2	5	3	2	5	1	2	3	0	1	1	1	3	4
Sudurpaschim	Dadeldhura	Parashuram Municipality	4	7	11	9	6	15	6	8	14	2	12	14	6	13	19	27	46	73	10	4	14	7	4	11	3	9	12	20	17	37	7	2	9	5	5	10	12	7	19	5	1	6	2	2	4	7	3	10
Sudurpaschim	Baitadi	Dasharathchanda Municipality	8	5	13	5	7	12	11	7	18	4	7	11	9	8	17	37	34	71	10	9	19	12	4	16	20	11	31	42	24	66	17	8	25	10	12	22	27	20	47	5	10	15	5	6	11	10	16	26
Sudurpaschim	Baitadi	Dilasaini Rural Municipality	3	5	8	2	2	4	7	13	20	9	8	17	5	6	11	26	34	60	4	0	4	2	6	8	1	4	5	7	10	17	2	3	5	1	0	1	3	3	6	0	2	2	1	1	2	1	3	4
Sudurpaschim	Baitadi	Dogadakedar Rural Municipality	1	0	1	1	0	1	0	0	0	2	1	3	1	1	2	5	2	7	0	0	0	0	0	0	0	0	0	0	0	0	0	1	1	0	0	0	0	1	1	0	0	0	0	0	0	0	0	0
Sudurpaschim	Baitadi	Melauli Rural Municipality	13	14	27	19	21	40	18	21	39	8	12	20	19	15	34	77	83	160	19	24	43	14	22	36	19	23	42	52	69	121	18	26	44	19	16	35	37	42	79	1	3	4	7	7	14	8	10	18
Sudurpaschim	Baitadi	Pancheshwar Rural Municipality	22	19	41	27	14	41	15	21	36	20	15	35	16	15	31	100	84	184	14	15	29	10	5	15	13	11	24	37	31	68	10	10	20	8	13	21	18	23	41	9	5	14	3	6	9	12	11	23
Sudurpaschim	Baitadi	Patan Municipality	3	1	4	4	2	6	0	1	1	1	1	2	3	3	6	11	8	19	0	2	2	1	0	1	1	1	2	2	3	5	0	2	2	1	0	1	1	2	3	0	0	0	0	1	1	0	1	1
Sudurpaschim	Baitadi	Purchaudi Municipality	1	6	7	5	8	13	5	2	7	5	6	11	7	2	9	23	24	47	3	2	5	1	2	3	4	2	6	8	6	14	2	2	4	2	1	3	4	3	7	1	1	2	0	1	1	1	2	3
Sudurpaschim	Baitadi	Shivanath Rural Municipality	3	10	13	4	1	5	2	4	6	4	3	7	1	3	4	14	21	35	3	1	4	4	0	4	5	3	8	12	4	16	0	1	1	0	1	1	0	2	2	0	0	0	0	0	0	0	0	0
Sudurpaschim	Baitadi	Sigas Rural Municipality	0	0	0	1	0	1	0	1	1	0	0	0	0	0	0	1	1	2	0	1	1	2	0	2	0	0	0	2	1	3	0	0	0	0	0	0	0	0	0	0	1	1	0	0	0	0	1	1
Sudurpaschim	Baitadi	Surnaya Rural Municipality	10	17	27	3	11	14	5	11	16	3	4	7	3	4	7	24	47	71	8	5	13	10	2	12	0	3	3	18	10	28	2	3	5	1	2	3	3	5	8	0	0	0	0	1	1	0	1	1
Sudurpaschim	Darchula	Apihimal Rural Municipality	0	0	0	0	0	0	0	0	0	0	0	0	0	0	0	0	0	0	0	0	0	0	0	0	0	0	0	0	0	0	0	0	0	0	0	0	0	0	0	0	0	0	0	0	0	0	0	0
Sudurpaschim	Darchula	Byas Rural Municipality	0	0	0	1	0	1	0	0	0	0	0	0	0	0	0	1	0	1	0	2	2	0	0	0	1	0	1	1	2	3	0	0	0	0	0	0	0	0	0	0	0	0	0	0	0	0	0	0
Sudurpaschim	Darchula	Duhun Rural Municipality	8	0	8	2	3	5	9	2	11	5	1	6	4	3	7	28	9	37	3	2	5	2	2	4	7	5	12	12	9	21	2	1	3	4	1	5	6	2	8	1	0	1	1	2	3	2	2	4
Sudurpaschim	Darchula	Lekam Rural Municipality	18	14	32	10	6	16	7	9	16	8	5	13	9	6	15	52	40	92	11	12	23	11	6	17	9	10	19	31	28	59	15	4	19	12	5	17	27	9	36	5	7	12	14	12	26	19	19	38
Sudurpaschim	Darchula	Mahakali Municipality	16	10	26	17	23	40	18	11	29	16	12	28	14	12	26	81	68	149	11	11	22	16	14	30	12	17	29	39	42	81	17	15	32	20	13	33	37	28	65	4	13	17	11	9	20	15	22	37
Sudurpaschim	Darchula	Malikarjun Rural Municipality	25	31	56	20	12	32	22	8	30	9	14	23	16	7	23	92	72	164	12	18	30	13	8	21	8	22	30	33	48	81	17	11	28	15	11	26	32	22	54	5	11	16	16	5	21	21	16	37
Sudurpaschim	Darchula	Marma Rural Municipality	5	9	14	7	5	12	5	4	9	5	5	10	7	2	9	29	25	54	11	9	20	4	10	14	14	8	22	29	27	56	2	8	10	10	4	14	12	12	24	9	0	9	5	2	7	14	2	16
Sudurpaschim	Darchula	Naugad Rural Municipality	1	1	2	0	0	0	1	0	1	1	0	1	0	0	0	3	1	4	0	1	1	0	0	0	0	0	1	1	0	2	2	1	1	2	0	0	0	1	1	2	0	0	0	0	0	0	0	0
Sudurpaschim	Darchula	Shailyashikhar Municipality	13	10	23	10	8	18	9	11	20	11	15	26	10	5	15	53	49	102	10	12	22	6	14	20	9	9	18	25	35	60	6	9	15	6	14	20	12	23	35	6	2	8	5	5	10	11	7	18
Province 1	Taplejung		5	4	9	7	4	11	1	5	6	11	7	18	4	3	7	28	23	51	8	5	13	7	3	10	4	8	12	19	16	35	2	3	5	5	5	10	7	8	15	2	6	8	3	4	7	5	10	15
Province 1	Panchthar		15	25	40	26	16	42	27	23	50	19	18	37	16	11	27	103	93	196	18	20	38	14	6	20	19	22	41	51	48	99	27	21	48	17	25	42	44	46	90	14	9	23	13	12	25	27	21	48
Province 1	Ilam		23	44	67	24	19	43	18	14	32	22	25	47	16	19	35	103	121	224	21	19	40	14	16	30	27	24	51	62	54	116	20	27	47	28	26	54	48	53	101	22	17	39	33	19	52	55	36	91
Province 1	Jhapa		931	695	1626	908	630	1538	852	606	1458	722	516	1238	686	541	1227	4099	2988	7087	433	366	799	420	375	795	430	315	745	1283	1056	2339	353	290	643	332	246	578	685	536	1221	247	226	473	227	164	391	474	390	864
Province 1	Morang		2016	1569	3585	1991	1498	3489	1892	1472	3364	1833	1379	3212	1522	1223	2745	9254	7141	16395	1208	976	2184	1248	1094	2342	1476	1325	2801	3932	3395	7327	1260	1328	2588	1103	980	2083	2363	2308	4671	674	544	1218	479	419	898	1153	963	2116
Province 1	Sunsari		3056	2360	5416	2483	1960	4443	2445	1763	4208	2083	1615	3698	1966	1521	3487	12033	9219	21252	1494	1233	2727	1378	1168	2546	1480	1364	2844	4352	3765	8117	1249	1157	2406	1042	909	1951	2291	2066	4357	547	456	1003	474	407	881	1021	863	1884
Province 1	Dhankuta		7	3	10	1	3	4	5	2	7	6	6	12	8	8	16	27	22	49	4	3	7	1	8	9	5	3	8	10	14	24	6	6	12	4	7	11	10	13	23	9	3	12	6	3	9	15	6	21
Province 1	Terhathum		11	13	24	9	9	18	5	6	11	16	9	25	7	4	11	48	41	89	5	2	7	5	6	11	9	3	12	19	11	30	2	5	7	2	4	6	4	9	13	0	4	4	3	4	7	3	8	11
Province 1	Sankhuwasabha		14	6	20	10	7	17	11	11	22	9	9	18	5	8	13	49	41	90	10	4	14	10	8	18	13	9	22	33	21	54	9	15	24	10	11	21	19	26	45	9	6	15	4	8	12	13	14	27
Province 1	Bhojpur		7	6	13	10	16	26	13	5	18	8	9	17	8	4	12	46	40	86	12	14	26	13	9	22	10	11	21	35	34

Total Number of Madheshi students in community schools

Province Name	District	Local Level Name	G1			G2			G3			G4			G5			G1-5			G6			G7			G8			G6-8			G9			G10			G9-10			G11			G12			G11-12		
			Girls	Boys	Total	Girls	Boys	Total	Girls	Boys	Total	Girls	Boys	Total	Girls	Boys	Total	Girls	Boys	Total	Girls	Boys	Total	Girls	Boys	Total	Girls	Boys	Total	Girls	Boys	Total	Girls	Boys	Total	Girls	Boys	Total	Girls	Boys	Total	Girls	Boys	Total	Girls	Boys	Total	Girls	Boys	Total
Madhesh	Dhanusha		7017	6275	13292	7256	6062	13318	7035	5397	12432	6252	4849	11101	6159	4696	10855	33719	27279	60998	5197	3813	9010	5162	4132	9294	5611	5086	10697	15970	13031	29001	5211	4934	10145	4573	4133	8706	9784	9067	18851	1697	1418	3115	1694	1568	3262	3391	2986	6377
Madhesh	Mahottari		7995	5008	13003	7865	5367	13232	8153	5418	13571	7229	4699	11928	6660	4518	11178	37902	25010	62912	5881	3792	9673	5486	4146	9632	5804	4721	10525	17171	12659	29830	4492	3845	8337	3846	3287	7133	8338	7132	15470	1677	1541	3218	1462	1281	2743	3139	2822	5961
Madhesh	Sarlahi		8114	5477	13591	8838	5846	14684	9123	5830	14953	8047	5309	13356	7197	4751	11948	41319	27213	68532	5527	3947	9474	5236	3955	9191	5263	4573	9836	16026	12475	28501	4264	3915	8179	3569	3570	7139	7833	7485	15318	1526	1320	2846	1420	1415	2835	2946	2735	5681
Madhesh	Rautahat		8603	6430	15033	9628	7109	16737	9834	6969	16803	8910	6364	15274	7659	5548	13207	44634	32420	77054	5483	4117	9600	4737	4070	8807	5235	4588	9823	15455	12775	28230	4011	3657	7668	3131	3127	6258	7142	6784	13926	1574	1740	3314	1548	1845	3393	3122	3585	6707
Madhesh	Bara		7000	4916	11916	7006	4590	11596	6912	4316	11228	6028	3922	9950	5681	3533	9214	32627	21277	53904	3983	2657	6640	3453	2532	5985	3754	2811	6565	11190	8000	19190	3004	2573	5577	2550	2108	4658	5554	4681	10235	956	767	1723	850	685	1535	1806	1452	3258
Madhesh	Parsa		5072	3478	8550	5591	3871	9462	5544	3635	9179	4916	3217	8133	4525	2887	7412	25648	17088	42736	3245	2062	5307	3404	2213	5617	3538	2647	6185	10187	6922	17109	2618	2416	5034	2257	2032	4289	4875	4448	9323	1151	823	1974	806	585	1391	1957	1408	3365
Bagmati	Sindhuli		112	115	227	103	95	198	99	82	181	111	87	198	87	94	181	512	473	985	80	70	150	79	93	172	60	76	136	219	239	458	91	74	165	72	77	149	163	151	314	64	75	139	61	67	128	131	136	267
Bagmati	Ramechhap		11	13	24	12	18	30	23	14	37	11	14	25	19	10	29	76	69	145	12	16	28	12	18	30	10	18	28	34	52	86	24	16	40	17	14	31	41	30	71	11	11	22	15	7	22	26	18	44
Bagmati	Dolakha		16	31	47	12	12	24	8	18	26	14	12	26	17	12	29	67	85	152	7	10	17	11	15	26	18	9	27	36	34	70	18	13	31	13	6	19	31	19	50	9	7	16	5	7	12	14	14	28
Bagmati	Sindhupalchok		19	28	47	28	20	48	17	21	38	14	19	33	17	20	37	95	108	203	21	22	43	13	17	30	25	23	48	59	62	121	16	13	29	21	25	46	37	38	75	14	12	26	10	19	29	24	31	55
Bagmati	Kavrepalanchok		38	38	76	27	33	60	35	40	75	35	33	68	20	20	40	155	164	319	19	20	39	21	16	37	27	26	53	67	62	129	20	21	41	17	23	40	37	44	81	13	14	27	17	10	27	30	24	54
Bagmati	Lalitpur		47	72	119	64	73	137	74	66	140	61	68	129	75	69	144	321	348	669	60	57	117	58	68	126	65	91	156	183	216	399	69	71	140	57	50	107	126	121	247	49	62	111	34	33	67	83	95	178
Bagmati	Bhaktapur		52	49	101	48	41	89	47	42	89	35	47	82	32	36	68	214	215	429	33	39	72	46	42	88	37	50	87	116	131	247	42	43	85	29	35	64	71	78	149	29	26	55	14	27	41	43	53	96
Bagmati	Kathmandu		339	331	670	315	290	605	301	302	603	274	242	516	253	239	492	1482	1404	2886	213	254	467	238	277	515	260	303	563	711	834	1545	254	316	570	232	307	539	486	623	1109	199	314	513	148	189	337	347	503	850
Bagmati	Nuwakot		23	20	43	25	23	48	20	18	38	19	22	41	21	22	43	108	105	213	18	13	31	19	18	37	24	16	40	61	47	108	18	32	50	26	21	47	44	53	97	14	7	21	15	9	24	29	16	45
Bagmati	Rasuwa		2	2	4	1	0	1	1	1	2	0	0	0	0	3	3	4	6	10	1	0	1	0	1	1	2	0	2	3	1	4	1	0	1	0	0	0	1	0	1	0	0	0	0	0	0	0	0	0
Bagmati	Dhading		51	47	98	21	37	58	33	36	69	20	21	41	17	25	42	142	166	308	20	18	38	25	24	49	23	22	45	68	64	132	30	21	51	32	23	55	62	44	106	19	13	32	2	10	12	21	23	44
Bagmati	Makwanpur		102	105	207	99	77	176	91	71	162	62	78	140	60	86	146	414	417	831	86	112	198	69	90	159	83	190	273	238	392	630	91	243	334	76	189	265	167	432	599	28	56	84	47	118	165	75	174	249
Bagmati	Chitwan		522	451	973	416	424	840	386	390	776	330	328	658	347	331	678	2001	1924	3925	304	322	626	317	337	654	305	290	595	926	949	1875	314	334	648	321	291	612	635	625	1260	227	245	472	197	166	363	424	411	835
Gandaki	Gorkha		78	106	184	99	105	204	57	88	145	74	81	155	68	55	123	376	435	811	56	49	105	35	30	65	36	57	93	127	136	263	30	34	64	32	27	59	62	61	123	32	12	44	26	10	36	58	22	80
Gandaki	Lamjung		13	21	34	11	21	32	12	17	29	9	15	24	12	13	25	57	87	144	14	14	28	21	20	41	16	18	34	51	52	103	23	18	41	16	21	37	39	39	78	10	16	26	16	11	27	26	27	53
Gandaki	Tanahu		67	68	135	59	57	116	66	52	118	47	76	123	58	54	112	297	307	604	52	73	125	56	63	119	68	56	124	176	192	368	65	66	131	62	68	130	127	134	261	51	39	90	55	24	79	106	63	169
Gandaki	Syangja		28	25	53	26	19	45	25	27	52	19	24	43	24	35	59	122	130	252	23	20	43	21	26	47	39	29	68	83	75	158	24	30	54	17	19	36	41	49	90	18	31	49	28	17	45	46	48	94
Gandaki	Kaski		67	57	124	50	58	108	51	56	107	73	62	135	62	51	113	303	284	587	58	62	120	44	42	86	47	50	97	149	154	303	47	54	101	45	48	93	92	102	194	42	61	103	48	40	88	90	101	191
Gandaki	Manang		0	1	1	0	0	0	0	0	0	0	0	0	0	0	0	0	1	1	0	0	0	0	0	0	0	0	0	0	0	0	1	1	2	0	0	0	1	1	2	0	0	0	0	0	0	0	0	0
Gandaki	Mustang		0	1	1	1	2	3	2	0	2	0	1	1	2	1	3	5	5	10	0	0	0	3	0	3	2	2	4	5	2	7	0	0	0	0	1	1	0	1	1	0	0	0	0	1	1	0	1	1
Gandaki	Myagdi		9	12	21	9	4	13	8	11	19	7	4	11	8	8	16	41	39	80	7	14	21	11	10	21	5	9	14	23	33	56	5	5	10	5	2	7	10	7	17	3	2	5	0	1	1	3	3	6
Gandaki	Parbat		24	18	42	13	16	29	11	18	29	20	13	33	15	14	29	83	79	162	6	11	17	9	12	21	12	11	23	27	34	61	16	11	27	12	13	25	28	24	52	9	11	20	16	6	22	25	17	42
Gandaki	Baglung		41	27	68	22	13	35	21	9	30	18	15	33	21	18	39	123	82	205	11	13	24	14	10	24	18	13	31	43	36	79	15	19	34	15	14	29	30	33	63	6	10	16	16	2	18	22	12	34
Gandaki	Nawalpur		232	221	453	182	175	357	235	209	444	189	189	378	206	167	373	1044	961	2005	199	202	401	204	178	382	217	193	410	620	573	1193	226	212	438	230	191	421	456	403	859	152	136	288	152	149	301	304	285	589
Karnali	Rukum Paschim		2	0	2	4	1	5	2	1	3	2	2	4	0	1	1	10	5	15	4	2	6	5	2	7	0	2	2	9	6	15	3	6	9	2	3	5	5	9	14	1	1	2	2	0	2	3	1	4
Karnali	Salyan		4	6	10	8	5	13	5	2	7	5	6	11	7	3	10	29	22	51	8	2	10	3	5	8	9	8	17	20	15	35	6	4	10	4	5	9	10	9	19	8	6	14	2	4	6	10	10	20
Karnali	Surkhet		57	36	93	29	31	60	53	41	94	41	41	82	42	37	79	222	186	408	54	32	86	35	36	71	59	39	98	148	107	255	51	56	107	46	41	87	97	97	194	43	33	76	38	35	73	81	68	149
Karnali	Dailekh		36	62	98	59	40	99	67	41	108	54	41	95	58	42	100	274	226	500	66	43	109	48	65	113	63	56	119	177	164	341	67	46	113	56	48	104	123	94	217	37	22	59	32	16	48	69	38	107
Karnali	Jajarkot		274	280	554	243	222	465	228	228	456	197	178	375	213	197	410	1155	1105	2260	177	145	322	195	198	393	192	172	364	564	515	1079	231	237	468	195	158	353	426	395	821	136	132	268	130	128	258	266	260	526
Karnali	Dolpa		2	7	9	3	2	5	2	6	8	2	3	5	2	3	5	11	21	32	4	3	7	0	6	6	2	4	6	6	13	19	6	3	9	3	4	7	9	7	16	4	2	6	1	1	2	5	3	8
Karnali	Jumla		9	7	16	6	2	8	2	4	6	5	4	9	5	8	13	27	25	52	6	6	12	10	5	15	5	4	9	21	15	36	12	4	16	9	7	16	21	11	32	3	4	7	4	4	8	7	8	15
Karnali	Kalikot		59	70	129	73	62	135	50	50	100	51	53	104	43	56	99	276	291	567	25	38	63	54	43	97	37	51	88	116	132	248	68	59	127	40	66	106	108	125	233	33	37	70	31	31	62	64	68	132
Karnali	Mugu		6	8	14	4	4	8	4	10	14	4	4	8	1	2	3	19	28	47	13	6	19	7	4	11	3	1	4	23	11	34	2	2	4	3	5	8	5	7	12	2	1	3	2	4	6	4	5	9
Karnali	Humla		46	25	71	15	19	34	27	21	48	17	24	41	20	14	34	125	103	228	15	14	29	22	18	40	15	20	35	52	52	104	28	22	50	13	22	35	41	44	85	10	3	13	11	10	21	21	13	34
Lumbini	Gulmi		59	38	97	23	34	57	37	22	59	22	17	39	23	22	45	164	133	297	23	27	50	24	24	48	13	15	28	60	66	126	16	19	35	22	11	33	38	30	68	12	8	20	14	14	28	26	22	48
Lumbini	Palpa		21	12	33	10	10	20	15	18	33	10	7	17	9	6	15	65	53	118	8	23	31	10	13	23	16	11	27	34	47	81	12	8	20	7	11	18	19	19	38	6	8	14	9	7	16	15	15	30
Lumbini	Nawalparasi		1280	883	2163	1245	723	1968	1158	765	1923	1025	707	1732	930	674	1604	5638	3752	9390	801	602	1403	745	637	1382	783	568	1351	2329	1807	4136	715	640	1355	661	564	1225	1376	1204	2580	431	463	894	408	406	814	839	869	1708
Lumbini	Rupandehi		3833	2735	6568	3590	2529	6119	3152	2333	5485	2843	2157	5000	2767	2088	4855	16185	11842	28027	2343	1917	4260	2167	1838	4005	2023	1898	3921	6533	5653	12186	1854	1881	3735	1401	1398	2799	3255	3279	6534	974	1347	2321	836	1152	1988	1810	2499	4309
Lumbini	Kapilbastu		3848	3148	6996	3332	2956	6288	3073	2661	5734	2593	2235	4828	2277	2051	4328	15123	13051	28174	1672	1628	3300	1525	1403	2928	1381	1388	2769	4578	4419	8997	1076	1153	2229	782	881	1663	1858	2034	3892	412	515	927	322	412	734	734	927	1661
Lumbini	Arghakhanchi		78	44	122	73	58	131	59	46	105	43	34	77	36	52	88	289	234	523	51	31	82	51	40	91	36	32	68	138	103	241	43	28	71	29	30	59	72	58	130	25	12	37	26	14	40	51	26	77
Lumbini	Pyuthan		19	25	44	24	33	57	26	27	53	30	18	48	26	26	52	125	129	254	36	23	59	37	22	59	29	31	60	102	76	178	38	29	67	30	19	49	68	48	116	24	21	45	16	10	26	40	31	71
Lumbini	Rolpa		3	1	4	6	6	12	1	1	2	1	4	5	3	1	4	14	13	27	4	1	5	3	4	7	7	5	12	14	10	24	6	5	11	5	3	8	11	8	19	2	1	3	5	4	9	7	5	12
Lumbini	Rukum Purba		2	0	2	0	0	0	0	1	1	0	0	0	1	0	1	3	1	4	0	0	0	0	2	2	1	1	2	1	3	4	2	2	4	1	3	4	3	5	8	1	0	1	3	0	3	4	0	4
Lumbini	Dang		175	107	282	188	107	295	184	111	295	160	113	273	124	99	223	831	537	1368	114	112	226	142	113	255	144	111	255	400	336	736	102	112	214	99	127	226	201	239	440	57	45	102	89	64	153	146	109	255
Lumbini	Banke		1321	1235	2556	1025	985	2010	997	933	1930	762	746	1508	626	648	1274	4731	4547	9278	430	521	951	351	430	781	382	379	761	1163	1330	2493	319	379	698	260	292	552	579	671	1250	83	138	221	110	141	251	193	279	472
Lumbini	Bardiya		272	315	587	268	281	549	243	244	487	249	223	472	208	219	427	1240	1282	2522	161	200	361	152	173	325	150	201	351	463	574	1037	143	164	307	141	141	282	284	305	589	86	103	189	69	76	145	155	179	334
Sudurpaschim	Bajura		64	52	116	45	44	89	52	50	102	57	40	97	65	54	119	283	240	523	55	54	109	64	63	127	62	60	122	181	177	358	38	35	73	45	49	94	83	84	167	24	16	40	25	23	48	49	39	88
Sudurpaschim	Bajhang		138	167	305	79	91	170	96	91	187	107	82	189	90	75	165	510	506	1016	85	69	154	112	98	210	103	83	186	300	250	550	111	111	222	87	74	161	198	185	383	65	62	127	54	55	109	119	117	236
Sudurpaschim	Achham		28	14	42	19	25	44	20	30	50	16	14	30	14	12	26	97	95	192	15	12	27	14	8	22	17	19	36	46	39	85	12	8	20	14	14	28	26	22	48	5	1	6	4	8	12	9	9	18
Sudurpaschim	Doti		33	42	75	32	30	62	32	40	72	36	20	56	28	26	54	161	158	319	25	22	47	30	19	49	35	32	67	90	73	163	45	23	68	32	25	57	77	48	125	13	19	32	13	5	18	26	24	50
Sudurpaschim	Kailali		90	71	161	78	64	142	79	52	131	85	49	134	78	69	147	410	305	715	77	70	147	82	64	146	94	105	199	253	239	492	99	110	209	97	97	194	196	207	403	76	70	146	46	37	83	122	107	229
Sudurpaschim	Kanchanpur		33	29	62	21	24	45	32	29	61	37	26	63	50	35	85	173	143	316	44	42	86	67	53	120	76	67	143	187	162	349	73	73	146	73	49	122	146	122	268	53	27	80	50	35	85	103	62	165
Sudurpaschim	Dadeldhura		24	27	51	26	23	49	19	23	42	18	26	44	24	33	57	111	132	243	35	17	52	27	21	48	26	33	59	88	71	159	24	22	46	26	26	52	50	48	98	31	12	43	8	12	20	39	24	63
Sudurpaschim	Baitadi		64	77	141	71	66	137	63	81	144	56	57	113	64	57	121	318	338	656	61	59	120	56	41	97	63	58	121	180	158	338	51	56	107	42	45	87	93	101	194	16	22	38	16	23	39	32	45	77
Sudurpaschim	Darchula		86	75	161	67	57	124	71	45	116	55	52	107	60	35	95	339	264	603	58	67	125	52	54	106	60	72	132	170	193	363	60	49	109	67	48	115	127	97	224	30	33	63	52	35	87	82	68	150
Province 1			6291	4841	11132	5815	4313	9928	5449	4034	9483	4858	3691	8549	4348	3459	7807	26561	20338	46899	3347	2734	6081	3245	2825	6070	3600	3224	6824	10192	8783	18975	3099	3004	6103	2678	2339	5017	5777	5343	11120	1619	1351	2970	1343	1123	2466	2962	2474	5436
Madhesh			54018	40422	94440	56028	41350	97378	55968	39042	95010	50026	35158	85184	46028	31901	77929	262068	187873	449941	36291	25622	61913	34400	26525	60925	37900	32295	70195	108591	84442	193033	30640	28192	58832	26081	24085	50166	56721	52277	108998	11075	10012	21087	10247	9314	19561	21322	19326	40648
Bagmati			1334	1302	2636	1171	1143	2314	1135	1101	2236	986	971	1957	965	967	1932	5591	5484	11075	874	953	1827	908	1016	1924	939	1114	2053	2721	3083	5804	988	1197	2185	913	1061	1974	1901	2258	4159	676	842	1518	571	656	1227	1247	1498	2745
Gandaki			559	557	1116	472	470	942	488	487	975	456	480	936	476	416	892	2451	2410	4861	426	458	884	418	391	809	460	438	898	1304	1287	2591	452	450	902	434	404	838	886	854	1740	323	318	641	357	261	618	680	579	1259
Lumbini			10911	8543	19454	9784	7722	17506	8945	7162	16107	7738	6261	13999	7030	5886	12916	44408	35574	79982	5643	5085	10728	5207	4699	9906	4965	4640	9605	15815	14424	30239	4326	4420	8746	3438	3480	6918	7764	7900	15664	2113	2661	4774	1907	2300	4207	4020	4961	8981
Karnali			495	501	996	444	388	832	440	404	844	378	356	734	391	363	754	2148	2012	4160	372	291	663	379	382	761	385	357	742	1136	1030	2166	474	439	913	371	359	730	845	798	1643	277	241	518	253	233	486	530	474	1004
Sudurpaschim			560	554	1114	438	424	862	464	441	905	467	366	833	473	396	869	2402	2181	4583	455	412	867	504	421	925	536	529	1065	1495	1362	2857	513	487	1000	483	427	910	996	914	1910	313	262	575	268	233	501	581	495	1076
Nepal			74168	56720	130888	73952	55810	129762	72889	52671	125560	64909	47283	112192	59711	43388	103099	345629	255872	601501	47408	35555	82963	45061	36259	81320	48785	42597	91382	141254	114411	255665	40492	38189	78681	34398	32155	66553	74890	70344	145234	16396	15687	32083	14946	14120	29066	31342	29807	61149

Total Number of students in institutional schools

Province Name	District	Local Level Name	G1			G2			G3			G4			G5			G1-5			G6			G7			G8			G6-8			G9			G10			G9-10			G11			G12			G11-12		
			Girls	Boys	Total	Girls	Boys	Total	Girls	Boys	Total	Girls	Boys	Total	Girls	Boys	Total	Girls	Boys	Total	Girls	Boys	Total	Girls	Boys	Total	Girls	Boys	Total	Girls	Boys	Total	Girls	Boys	Total	Girls	Boys	Total	Girls	Boys	Total	Girls	Boys	Total	Girls	Boys	Total	Girls	Boys	Total
Province 1	Taplejung	Aathrai Triberi Rural Municipalit	0	0	0	0	0	0	0	0	0	0	0	0	0	0	0	0	0	0	0	0	0	0	0	0	0	0	0	0	0	0	0	0	0	0	0	0	0	0	0	0	0	0	0	0	0	0	0	0
Province 1	Taplejung	Maiwakhola Rural Municipalit	3	3	6	3	10	13	6	4	10	1	3	4	6	2	8	19	22	41	0	0	0	0	0	0	0	0	0	0	0	0	0	0	0	0	0	0	0	0	0	0	0	0	0	0	0	0	0	0
Province 1	Taplejung	Meringden Rural Municipalit	0	0	0	0	0	0	0	0	0	0	0	0	0	0	0	0	0	0	0	0	0	0	0	0	0	0	0	0	0	0	0	0	0	0	0	0	0	0	0	0	0	0	0	0	0	0	0	0
Province 1	Taplejung	Mikwakhola Rural Municipalit	0	0	0	0	0	0	0	0	0	0	0	0	0	0	0	0	0	0	0	0	0	0	0	0	0	0	0	0	0	0	0	0	0	0	0	0	0	0	0	0	0	0	0	0	0	0	0	0
Province 1	Taplejung	Pathivara Yangwarak Rural Municipalit	5	5	10	4	5	9	2	5	7	0	0	0	0	0	0	11	15	26	0	0	0	0	0	0	0	0	0	0	0	0	0	0	0	0	0	0	0	0	0	0	0	0	0	0	0	0	0	0
Province 1	Taplejung	Phaktanglung Rural Municipalit	0	0	0	0	0	0	0	0	0	0	0	0	0	0	0	0	0	0	0	0	0	0	0	0	0	0	0	0	0	0	0	0	0	0	0	0	0	0	0	0	0	0	0	0	0	0	0	0
Province 1	Taplejung	Phungling Municipalit	117	128	245	114	144	258	145	156	301	129	150	279	96	160	256	601	738	1339	132	109	241	112	132	244	87	89	176	331	330	661	61	111	172	80	70	150	141	181	322	71	51	122	89	93	182	160	144	304
Province 1	Taplejung	Sidingba Rural Municipalit	0	0	0	0	0	0	0	0	0	0	0	0	0	0	0	0	0	0	0	0	0	0	0	0	0	0	0	0	0	0	0	0	0	0	0	0	0	0	0	0	0	0	0	0	0	0	0	0
Province 1	Taplejung	Sirijangha Rural Municipalit	0	0	0	0	0	0	0	0	0	0	0	0	0	0	0	0	0	0	0	0	0	0	0	0	0	0	0	0	0	0	0	0	0	0	0	0	0	0	0	0	0	0	0	0	0	0	0	0
Province 1	Panchthar	Falgunanda Rural Municipalit	27	31	58	29	39	68	30	17	47	18	38	56	26	27	53	130	152	282	19	21	40	11	12	23	15	8	23	45	41	86	8	11	19	3	13	16	11	24	35	0	0	0	0	0	0	0	0	0
Province 1	Panchthar	Hillhang Rural Municipalit	22	40	62	24	29	53	23	25	48	20	27	47	20	15	35	109	136	245	4	2	6	3	4	7	1	5	6	8	11	19	0	0	0	0	0	0	0	0	0	0	0	0	0	0	0	0	0	0
Province 1	Panchthar	Kummayak Rural Municipalit	14	17	31	14	25	39	13	25	38	20	26	46	16	20	36	77	113	190	9	14	23	4	7	11	1	6	7	14	27	41	0	0	0	0	0	0	0	0	0	0	0	0	0	0	0	0	0	0
Province 1	Panchthar	Miklajung Rural Municipalit	28	36	64	43	36	79	32	34	66	33	15	48	26	29	55	162	150	312	17	25	42	22	33	55	18	24	42	57	82	139	17	21	38	5	11	16	22	32	54	0	0	0	0	0	0	0	0	0
Province 1	Panchthar	Phalelung Rural Municipalit	14	22	36	13	17	30	14	16	30	11	15	26	2	7	9	54	77	131	0	0	0	0	0	0	0	0	0	0	0	0	0	0	0	0	0	0	0	0	0	0	0	0	0	0	0	0	0	0
Province 1	Panchthar	Phidim Municipalit	155	167	322	111	158	269	151	195	346	133	191	324	123	154	277	673	865	1538	107	148	255	95	131	226	67	75	142	269	354	623	59	72	131	35	57	92	94	129	223	0	0	0	0	0	0	0	0	0
Province 1	Panchthar	Tumbewa Rural Municipality	0	0	0	0	0	0	0	0	0	0	0	0	0	0	0	0	0	0	0	0	0	0	0	0	0	0	0	0	0	0	0	0	0	0	0	0	0	0	0	0	0	0	0	0	0	0	0	0
Province 1	Panchthar	Yangwarak Rural Municipalit	47	57	104	36	41	77	33	39	72	20	33	53	18	11	29	154	181	335	4	4	8	0	0	0	0	0	0	4	4	8	0	0	0	0	0	0	0	0	0	0	0	0	0	0	0	0	0	0
Province 1	Ilam	Chulachuli Rural Municipalit	74	124	198	65	96	161	64	84	148	62	72	134	37	63	100	302	439	741	39	53	92	28	40	68	34	21	55	101	114	215	14	10	24	28	30	58	0	0	0	0	0	0	0	0	0	0	0	0
Province 1	Ilam	Deumai Municipality	76	101	177	85	115	200	95	125	220	78	112	190	84	96	180	418	549	967	72	69	141	45	49	94	49	65	114	166	183	349	22	31	53	27	37	64	49	68	117	0	0	0	0	0	0	0	0	0
Province 1	Ilam	Ilam Municipalit	242	255	497	279	332	611	285	357	642	301	323	624	248	302	550	1355	1569	2924	280	280	560	216	282	498	234	265	499	730	827	1557	204	240	444	200	248	448	404	488	892	90	111	201	92	99	191	182	210	392
Province 1	Ilam	Mai Municipalit	88	127	215	95	134	229	94	119	213	77	86	163	77	87	164	431	553	984	67	65	132	40	65	105	37	62	99	144	192	336	26	13	39	20	20	40	46	33	79	0	0	0	0	0	0	0	0	0
Province 1	Ilam	Majogmai Rural Municipalit	50	72	122	49	48	97	45	47	92	46	54	100	29	36	65	219	257	476	23	33	56	14	19	33	16	15	31	53	67	120	7	7	14	7	10	17	14	17	31	0	0	0	0	0	0	0	0	0
Province 1	Ilam	Mangsebung Rural Municipalit	26	24	50	15	18	33	20	25	45	14	19	33	16	18	34	91	104	195	10	11	21	9	20	29	7	13	20	26	44	70	8	15	23	9	18	27	17	33	50	0	0	0	0	0	0	0	0	0
Province 1	Ilam	Phakphokthum Rural Municipalit	23	39	62	21	31	52	27	31	58	18	31	49	15	21	36	104	153	257	10	10	20	10	14	24	9	6	15	29	30	59	2	2	4	3	1	4	5	3	8	0	0	0	0	0	0	0	0	0
Province 1	Ilam	Rong Rural Municipality	5	11	16	14	11	25	7	6	13	8	8	16	5	4	9	39	40	79	2	2	4	0	0	0	0	0	0	2	2	4	0	0	0	0	0	0	0	0	0	0	0	0	0	0	0	0	0	0
Province 1	Ilam	Sandakpur Rural Municipalit	18	24	42	34	38	72	32	36	68	12	31	43	17	16	33	113	145	258	18	14	32	13	7	20	7	10	17	38	31	69	0	0	0	0	0	0	0	0	0	0	0	0	0	0	0	0	0	0
Province 1	Ilam	Suryodaya Municipalit	153	167	320	177	226	403	205	235	440	190	238	428	187	213	400	912	1079	1991	105	180	285	151	152	303	132	178	310	388	510	898	156	182	338	151	167	318	307	349	656	40	36	76	17	24	41	57	60	117
Province 1	Jhapa	Arjundhara Municipalit	321	390	711	361	412	773	325	420	745	322	426	748	324	372	696	1653	2020	3673	267	322	589	220	339	559	219	304	523	706	965	1671	186	218	404	157	209	366	343	427	770	16	22	38	12	18	30	28	40	68
Province 1	Jhapa	Barhadashi Rural Municipalit	155	159	314	157	151	308	148	196	344	126	175	301	135	154	289	721	835	1556	141	158	299	86	142	228	126	141	267	353	441	794	125	158	283	105	131	236	230	289	519	40	68	108	51	46	97	91	114	205
Province 1	Jhapa	Bhadrapur Municipalit	179	185	364	183	269	452	247	284	531	233	271	504	214	252	466	1056	1261	2317	165	207	372	169	219	388	169	217	386	503	643	1146	188	202	390	191	188	379	379	390	769	77	82	159	79	105	184	156	187	343
Province 1	Jhapa	Birtamod Municipality	772	919	1691	825	983	1808	932	1139	2071	919	1048	1967	895	1059	1954	4343	5148	9491	780	1018	1798	810	942	1752	687	830	1517	2277	2790	5067	684	798	1482	692	710	1402	1376	1508	2884	585	640	1225	718	787	1505	1303	1427	2730
Province 1	Jhapa	Buddhashanti Rural Municipalit	161	226	387	307	378	685	349	400	749	289	349	638	290	311	601	1396	1664	3060	235	258	493	209	243	452	169	151	320	613	652	1265	111	156	267	133	148	281	244	304	548	98	113	211	17	46	63	115	159	274
Province 1	Jhapa	Damak Municipality	533	643	1176	566	740	1306	649	770	1419	675	870	1545	669	821	1490	3092	3844	6936	586	704	1290	537	615	1152	551	641	1192	1674	1960	3634	478	540	1018	430	468	898	908	1008	1916	237	265	502	182	200	382	419	465	884
Province 1	Jhapa	Gauradhaha Municipalit	241	321	562	218	269	487	254	279	533	216	287	503	207	254	461	1136	1410	2546	176	244	420	189	233	422	137	133	270	502	610	1112	106	132	238	84	105	189	190	237	427	11	12	23	24	26	50	35	38	73
Province 1	Jhapa	Gauriganj Rural Municipalit	91	111	202	77	105	182	82	163	245	86	129	215	95	132	227	431	640	1071	96	113	209	76	119	195	78	121	199	250	353	603	89	130	219	76	143	219	165	273	438	16	19	35	18	19	37	34	38	72
Province 1	Jhapa	Haldibari Rural Municipalit	199	210	409	147	170	317	111	180	291	105	170	275	120	156	276	682	886	1568	88	115	203	99	123	222	78	98	176	265	336	601	72	88	160	69	96	165	141	184	325	26	26	52	30	17	47	56	43	99
Province 1	Jhapa	Jhapa Rural Municipalit	144	212	356	123	133	256	93	187	280	109	194	303	101	154	255	570	880	1450	77	133	210	62	104	166	74	92	166	213	329	542	42	77	119	50	70	120	92	147	239	18	12	30	0	0	0	18	12	30
Province 1	Jhapa	Kachankawal Rural Municipalit	113	147	260	105	196	301	94	139	233	109	153	262	79	120	199	500	755	1255	65	98	163	77	94	171	73	80	153	215	272	487	54	75	129	64	74	138	118	149	267	25	42	67	19	15	34	44	57	101
Province 1	Jhapa	Kamal Rural Municipalit	194	225	419	227	276	503	206	254	460	205	317	522	197	244	441	1029	1316	2345	215	194	409	160	211	371	133	181	314	508	586	1094	125	116	241	104	146	250	229	262	491	59	49	108	43	55	98	102	104	206
Province 1	Jhapa	Kanakai Municipalit	203	241	444	301	351	652	306	343	649	305	352	657	267	365	632	1382	1652	3034	248	324	572	204	262	466	173	247	420	625	833	1458	190	189	379	165	193	358	355	382	737	42	54	96	36	25	61	78	79	157
Province 1	Jhapa	Mechinagar Municipalit	739	891	1630	697	850	1547	784	844	1628	720	855	1575	733	821	1554	3673	4261	7934	608	738	1346	575	643	1218	537	544	1081	1720	1925	3645	464	567	1031	457	514	971	921	1081	2002	60	78	138	56	76	132	116	154	270
Province 1	Jhapa	Shivasataksho Municipalit	237	284	521	287	328	615	302	344	646	264	310	574	279	342	621	1369	1608	2977	242	294	536	194	233	427	229	249	478	665	776	1441	191	210	401	212	224	436	403	434	837	14	12	26	17	12	29	31	24	55
Province 1	Morang	Belbari Municipalit	508	576	1084	490	573	1063	495	583	1078	477	652	1129	421	522	943	2391	2906	5297	370	464	834	319	378	697	264	310	574	953	1152	2105	236	280	516	251	265	516	487	545	1032	135	137	272	47	70	117	182	207	389
Province 1	Morang	Biratnagar Metropolitan City	1155	1356	2511	1158	1486	2644	1452	1863	3315	1504	1866	3370	1491	1869	3360	6760	8440	15200	1471	1822	3293	1207	1721	2928	1196	1615	2811	3874	5158	9032	1059	1579	2638	1110	1650	2760	2169	3229	5398	801	1363	2164	779	1408	2187	1580	2771	4351
Province 1	Morang	Budhiganga Rural Municipalit	139	149	288	168	225	393	168	173	341	151	183	334	131	157	288	757	887	1644	97	135	232	104	118	222	110	93	203	311	346	657	114	112	226	88	91	179	202	203	405	21	23	44	10	6	16	31	29	60
Province 1	Morang	Dhanapalithan Rural Municipalit	62	100	162	121	188	309	124	188	312	136	248	384	150	251	401	593	975	1568	81	146	227	73	116	189	50	113	163	204	375	579	54	77	131	43	79	122	97	156	253	0	0	0	0	0	0	0	0	0
Province 1	Morang	Gramthan Rural Municipalit	123	121	244	137	163	300	118	133	251	118	146	264	103	124	227	599	687	1286	85	125	210	89	93	182	75	85	160	249	303	552	75	58	133	68	107	175	143	165	308	8	11	19	0	0	0	8	11	19
Province 1	Morang	Jahada Rural Municipalit	35	49	84	25	33	58	20	59	79	21	33	54	9	20	29	110	194	304	11	13	24	45	47	92	29	49	78	85	109	194	29	30	59	26	24	50	55	54	109	0	0	0	0	0	0	0	0	0
Province 1	Morang	Kanepokhari Rural Municipalit	253	301	554	260	251	511	199	224	423	188	223	411	184	206	390	1084	1205	2289	155	172	327	133	133	266	96	135	231	384	440	824	85	98	183	51	73	124	136	171	307	6	9	15	13	10	23	19	19	38
Province 1	Morang	Katahari Rural Municipalit	95	148	243	122	138	260	149	235	384	103	157	260	84	148	232	553	826	1379	75	127	202	80	106	186	49	90	139	204	323	527	38	63	101	26	33	59	64	96	160	0	0	0	0	0	0	0	0	0
Province 1	Morang	Kerabari Rural Municipalit	134	140	274	128	162	290	128	136	264	111	138	249	102	108	210	603	684	1287	89	107	196	68	90	158	76	64	140	233	261	494	44	52	96	51	59	110	95	111	206	0	0	0	0	0	0	0	0	0
Province 1	Morang	Letang Municipalit	156	189	345	162	215	377	155	178	333	161	179	340	159	149	308	793	910	1703	147	155	302	105	103	208	109	149	258	361	407	768	106	126	232	108	113	221	214	239	453	16	28	44	28	43	71	44	71	115
Province 1	Morang	Miklajung Rural Municipalit	156	216	372	161	179	340	128	170	298	141	142	283	122	138	260	708	845	1553	77	124	201	79	77	156	61	66	127	217	267	484	51	48	99	48	69	117	99	117	216	6	14	20	0	0	0	6	14	20
Province 1	Morang	Pathari Shanishchare Municipalit	387	438	825	432	542	974	441	503	944	432	504	936	422	514	936	2114	2501	4615	329	434	763	315	350	665	241	338	579	885	1122	2007	231	270	501	219	268	487	450	538	988	69	103	172	79	105	184	148	208	356
Province 1	Morang	Rangeli Municipalit	200	250	450	171	211	382	172	227	399	184	229	413	142	228	370	869	1145	2014	160	233	393	128	194	322	113	177	290	401	604	1005	105	126	231	118	131	249	223	257	480	55	81	136	68	52	120	123	133	256
Province 1	Morang	Ratuwamai Municipalit	136	183	319	191	222	413	214	354	568	177	230	407	181	216	397	899	1205	2104	140	191	331	128	176	304	126	141	267	394	508	902	127	167	294	97	103	200	224	270	494	38	26	64	34	45	79	72	71	143
Province 1	Morang	Sundarharaicha Municipalit	618	732	1350	622	826	1448	689	777	1466	624	816	1440	571	746	1317	3124	3897	7021	507	638	1145	404	542	946	406	470	876	1317	1650	2967	383	438	821	362	420	782	745	858	1603	100	98	198	115	139	254	215	237	452
Province 1	Morang	Sunwarshi Municipalit	75	126	201	133	137	270	97	120	217	89	138	227	78	158	236	472	679	1151	78	113	191	71	112	183	81	95	176	230	320	550	57	62	119	54	65	119	111	127	238	0	0	0	0	0	0	0	0	0
Province 1	Morang	Urlabari Municipalit	450	533	983	487	582	1069	460	575	1035	477	491	968	435	532	967	2309	2713	5022	372	406	778	292	352	644	269	330	599	933	1088	2021	240	231	471	198	254	452	438	485	923	145	159	304	112	126	238	257	285	542
Province 1	Sunsari	Barahkshetra Municipalit	369	528	897	393	550	943	490	608	1098	426	546	972	372	500	872	2050	2732	4782	324	410	734	314	345	659	255	356	611	893	1111	2004	222	295	517	206	280	486	428	575	1003	15	26	41	54	40	94	69	66	135
Province 1	Sunsari	Barju Rural Municipalit	36	67	103	72	112	184	83	143	226	76	107	183	36	51	87	303	480	783	20	43	63	21	34	55	20	26	46	61	103	164	22	31	53	16	13	29	38	44	82	0	0	0	0	0	0	0	0	0
Province 1	Sunsari	Bhokraha Narsing Rural Municipalit	42	97	139	68	124	192	43	95	138	33	71	104	40	65	105	226	452	678	32	35	67	11	21	32	5	8	13	48	64	112	0	0	0	0	0	0	0	0	0	0	0	0	0	0	0	0	0	0
Province 1	Sunsari	Dewangani Rural Municipalit	68	144	212	78	106	184	71	133	204	71	92	163	61	110	171	349	585	934	43	74	117	29	51	80	20	18	38	92	143	235	5	11	16	6	10	16	11	21	32	0	0	0	0	0	0	0	0	0
Province 1	Sunsari	Dharan Sub Metropolitan City	840	1042	1882	1045	1201	2246	937	1156	2093	1007	1185	2192	940	1172	2112	4769	5756	10525	889	1098	1987	871	1143	2014	823	1126	1949	2583	3367	5950	819	1125	1944	787	1002	1789	1606	2127	3733	516	685	1201	661	876	1537	1177	1561	2738
Province 1	Sunsari	Duhabi Municipality	196	289	485	211	313	524	234	320	554	209	273	482	181	223	404	1031	1418	2449	204	241	445	188	229	417	163	191	354	555	661	1216	123	178	301	142	179	321	265	357	622	78	67	145	56	53	109	134	120	254
Province 1	Sunsari	Gadhi Rural Municipalit	123	190	313	108	162	270	129	149	278	123	172	295	115	143	258	598	816	1414	121	125	246	96	120	216	75	118	193	292	363	655	94	93	187	73	102	175	167	195	362	3	4	7	0	0	0	3	4	7
Province 1	Sunsari	Harinagar Rural Municipalit	182	291	473	141	313	454	124	299	423	126	225	351	123	233	356	696	1361	2057	105	186	291	56	120	176	36	64	100	197	370	567	13	13	26	10	26	36	23	39	62	0	0	0	0	0	0	0	0	0
Province 1	Sunsari	Inaruwa Municipality	332	459	791	301	506	807	349	613	962	304	496	800	332	513	845	1618	2587	4205	280	442	722	263	491	754	236	437	673	779	1370	2149	270	449	719	242	402	644	512	851	1363	0	0	0	36	48	84	36	48	84
Province 1	Sunsari	Itahari Sub Metropolitan City	1235	1514	2749	1374	1630	3004	1463	1845	3308	1478	1905	3383	1379	1702	3081	6929	8596	15525	1272	1653	2925	1170	1463	2633	1057	1352	2409	3499	4468	7967	949	1194	2143	926	1189	2115	1875	2383	4258	1232	1386	2618	1184	1341	2525	2416	2727	5143
Province 1	Sunsari	Koshi Rural Municipalit	51	79	130	47	91	138	45	127	172	45	86	131	48	83	131	236	466	702	26	60	86	27	29	56	20	34	54	73	123	196	21	37	58	18	27

Province Name	District	Local Level Name	G1			G2			G3			G4			G5			G1-5			G6			G7			G8			G6-8			G9			G10			G9-10			G11			G12			G11-12		
			Girls	Boys	Total	Girls	Boys	Total	Girls	Boys	Total	Girls	Boys	Total	Girls	Boys	Total	Girls	Boys	Total	Girls	Boys	Total	Girls	Boys	Total	Girls	Boys	Total	Girls	Boys	Total	Girls	Boys	Total	Girls	Boys	Total	Girls	Boys	Total	Girls	Boys	Total	Girls	Boys	Total	Girls	Boys	Total
Province 1	Sankhuwasabha	Chichila Rural Municipalit	6	7	13	4	2	6	8	4	12	0	0	0	0	0	0	18	13	31	0	0	0	0	0	0	0	0	0	0	0	0	0	0	0	0	0	0	0	0	0	0	0	0	0	0	0	0	0	0
Province 1	Sankhuwasabha	Dharmadevi Municipalit	4	16	20	6	14	20	5	6	11	13	12	25	7	4	11	35	52	87	2	5	7	0	6	6	4	1	5	6	12	18	0	0	0	0	0	0	0	0	0	0	0	0	0	0	0	0	0	0
Province 1	Sankhuwasabha	Khandbari Municipalit	170	203	373	184	227	411	161	251	412	184	217	401	145	226	371	844	1124	1968	132	149	281	98	138	236	89	100	189	319	387	706	42	51	93	40	63	103	82	114	196	45	24	69	25	22	47	70	46	116
Province 1	Sankhuwasabha	Madi Municipalit	8	6	14	18	22	40	16	11	27	12	15	27	7	4	11	61	58	119	0	0	0	0	0	0	0	0	0	0	0	0	0	0	0	0	0	0	0	0	0	0	0	0	0	0	0	0	0	0
Province 1	Sankhuwasabha	Makalu Rural Municipalit	25	23	48	19	31	50	29	24	53	26	14	40	21	27	48	120	119	239	13	13	26	14	13	27	7	16	23	34	42	76	0	0	0	0	0	0	0	0	0	0	0	0	0	0	0	0	0	0
Province 1	Sankhuwasabha	Panchakhapan Municipalit	11	15	26	10	16	26	11	22	33	6	16	22	12	16	28	50	85	135	5	6	11	0	0	0	0	0	0	5	6	11	0	0	0	0	0	0	0	0	0	0	0	0	0	0	0	0	0	0
Province 1	Sankhuwasabha	Sabhapokhari Rural Municipalit	15	24	39	10	30	40	20	33	53	14	36	50	24	11	35	83	134	217	13	16	29	6	9	15	7	6	13	26	31	57	0	0	0	0	0	0	0	0	0	0	0	0	0	0	0	0	0	0
Province 1	Sankhuwasabha	Silichong Rural Municipalit	0	0	0	0	0	0	0	0	0	0	0	0	0	0	0	0	0	0	0	0	0	0	0	0	0	0	0	0	0	0	0	0	0	0	0	0	0	0	0	0	0	0	0	0	0	0	0	0
Province 1	Bhojpur	Aamchowk Rural Municipalit	0	0	0	0	0	0	0	0	0	0	0	0	0	0	0	0	0	0	0	0	0	0	0	0	0	0	0	0	0	0	0	0	0	0	0	0	0	0	0	0	0	0	0	0	0	0	0	0
Province 1	Bhojpur	Arun Rural Municipalit	7	9	16	15	7	22	9	3	12	9	7	16	10	7	17	50	33	83	0	0	0	0	0	0	0	0	0	0	0	0	0	0	0	0	0	0	0	0	0	0	0	0	0	0	0	0	0	0
Province 1	Bhojpur	Bhojpur Municipalit	58	72	130	52	66	118	49	71	120	39	72	111	55	66	121	253	347	600	46	60	106	35	56	91	39	35	74	120	151	271	27	40	67	15	36	51	42	76	118	0	0	0	0	0	0	0	0	0
Province 1	Bhojpur	Hatuwagadhi Rural Municipalit	10	15	25	5	11	16	6	17	23	9	6	15	7	5	12	37	54	91	3	2	5	0	0	0	0	0	0	3	2	5	0	0	0	0	0	0	0	0	0	0	0	0	0	0	0	0	0	0
Province 1	Bhojpur	Pauwadungma Rural Municipalit	8	11	19	6	6	12	1	1	2	9	1	10	2	1	3	26	20	46	0	0	0	0	0	0	0	0	0	0	0	0	0	0	0	0	0	0	0	0	0	0	0	0	0	0	0	0	0	0
Province 1	Bhojpur	Ramprasad Rai Rural Municipalit	0	0	0	0	0	0	0	0	0	0	0	0	0	0	0	0	0	0	0	0	0	0	0	0	0	0	0	0	0	0	0	0	0	0	0	0	0	0	0	0	0	0	0	0	0	0	0	0
Province 1	Bhojpur	Salpasilichho Rural Municipalit	0	0	0	0	0	0	0	0	0	0	0	0	0	0	0	0	0	0	0	0	0	0	0	0	0	0	0	0	0	0	0	0	0	0	0	0	0	0	0	0	0	0	0	0	0	0	0	0
Province 1	Bhojpur	Shadananda Municipalit	24	14	38	20	13	33	14	16	30	14	22	36	17	9	26	89	74	163	17	16	33	15	9	24	14	11	25	46	36	82	15	11	26	4	12	16	19	23	42	0	0	0	0	0	0	0	0	0
Province 1	Bhojpur	Temkemaiyung Rural Municipalit	0	0	0	0	0	0	0	0	0	0	0	0	0	0	0	0	0	0	0	0	0	0	0	0	0	0	0	0	0	0	0	0	0	0	0	0	0	0	0	0	0	0	0	0	0	0	0	0
Province 1	Solukhumbu	Khumbupasanglahm Rural Municipalit	0	0	0	0	0	0	0	0	0	0	0	0	0	0	0	0	0	0	0	0	0	0	0	0	0	0	0	0	0	0	0	0	0	0	0	0	0	0	0	0	0	0	0	0	0	0	0	0
Province 1	Solukhumbu	Likhupike Rural Municipalit	0	0	0	0	0	0	0	0	0	0	0	0	0	0	0	0	0	0	0	0	0	0	0	0	0	0	0	0	0	0	0	0	0	0	0	0	0	0	0	0	0	0	0	0	0	0	0	0
Province 1	Solukhumbu	Mahakulung Rural Municipalit	2	1	3	0	0	0	0	0	0	0	0	0	0	0	0	2	1	3	0	0	0	0	0	0	0	0	0	0	0	0	0	0	0	0	0	0	0	0	0	0	0	0	0	0	0	0	0	0
Province 1	Solukhumbu	Mapya Dudhkoshi Rural Municipalit	0	0	0	0	0	0	0	0	0	0	0	0	0	0	0	0	0	0	0	0	0	0	0	0	0	0	0	0	0	0	0	0	0	0	0	0	0	0	0	0	0	0	0	0	0	0	0	0
Province 1	Solukhumbu	Nechasalyan Rural Municipalit	26	32	58	13	7	20	9	17	26	13	23	36	8	10	18	69	89	158	2	3	5	0	0	0	0	0	0	2	3	5	0	0	0	0	0	0	0	0	0	0	0	0	0	0	0	0	0	0
Province 1	Solukhumbu	Solodudhakunda Municipalit	67	81	148	52	86	138	61	114	175	51	96	147	67	70	137	298	447	745	32	49	81	35	32	67	46	39	85	113	120	233	46	34	80	54	44	98	100	78	178	2	9	11	11	14	25	13	23	36
Province 1	Solukhumbu	Sotang Rural Municipalit	0	0	0	24	24	48	11	17	28	17	19	36	5	16	21	57	76	133	15	5	20	3	12	15	5	5	10	23	22	45	8	4	12	5	10	15	13	14	27	0	0	0	0	0	0	0	0	0
Province 1	Solukhumbu	Thulung Dudhkoshi Rural Municipalit	5	10	15	8	12	20	12	9	21	7	12	19	5	6	11	37	49	86	8	0	8	0	0	0	0	0	0	8	0	8	0	0	0	0	0	0	0	0	0	0	0	0	0	0	0	0	0	0
Province 1	Okhaldhunga	Champadevi Rural Municipalit	8	9	17	10	8	18	6	8	14	3	7	10	2	6	8	29	38	67	4	7	11	0	0	0	0	0	0	4	7	11	0	0	0	0	0	0	0	0	0	0	0	0	0	0	0	0	0	0
Province 1	Okhaldhunga	Chisankhugadhi Rural Municipalit	21	28	49	1	7	8	5	5	10	5	4	9	2	1	3	34	45	79	2	2	4	0	0	0	0	0	0	2	2	4	0	0	0	0	0	0	0	0	0	0	0	0	0	0	0	0	0	0
Province 1	Okhaldhunga	Khijidemba Rural Municipalit	8	9	17	6	4	10	1	4	5	2	2	4	1	2	3	18	21	39	0	0	0	0	0	0	0	0	0	0	0	0	0	0	0	0	0	0	0	0	0	0	0	0	0	0	0	0	0	0
Province 1	Okhaldhunga	Likhu Rural Municipalit	0	0	0	0	0	0	0	0	0	0	0	0	0	0	0	0	0	0	0	0	0	0	0	0	0	0	0	0	0	0	0	0	0	0	0	0	0	0	0	0	0	0	0	0	0	0	0	0
Province 1	Okhaldhunga	Manebhanjyang Rural Municipalit	17	25	42	18	25	43	12	27	39	10	24	34	15	17	32	72	118	190	5	6	11	3	7	10	3	5	8	11	18	29	0	0	0	0	0	0	0	0	0	0	0	0	0	0	0	0	0	0
Province 1	Okhaldhunga	Molung Rural Municipalit	17	16	33	11	16	27	6	7	13	7	11	18	5	8	13	46	58	104	2	3	5	0	0	0	0	0	0	2	3	5	0	0	0	0	0	0	0	0	0	0	0	0	0	0	0	0	0	0
Province 1	Okhaldhunga	Siddhicharan Municipalit	85	90	175	81	88	169	112	124	236	133	159	292	67	139	206	478	600	1078	69	90	159	61	70	131	56	71	127	186	231	417	41	40	81	36	71	107	77	111	188	24	39	63	6	7	13	30	46	76
Province 1	Okhaldhunga	Sunkoshi Rural Municipalit	0	0	0	0	0	0	0	0	0	0	0	0	0	0	0	0	0	0	0	0	0	0	0	0	0	0	0	0	0	0	0	0	0	0	0	0	0	0	0	0	0	0	0	0	0	0	0	0
Province 1	Khotang	Aiselukharka Rural Municipalit	5	6	11	3	8	11	5	5	10	5	6	11	4	6	10	22	31	53	3	3	6	0	0	0	0	0	0	3	3	6	0	0	0	0	0	0	0	0	0	0	0	0	0	0	0	0	0	0
Province 1	Khotang	Barahapokhari Rural Municipalit	0	0	0	0	0	0	0	0	0	0	0	0	0	0	0	0	0	0	0	0	0	0	0	0	0	0	0	0	0	0	0	0	0	0	0	0	0	0	0	0	0	0	0	0	0	0	0	0
Province 1	Khotang	Diktel Rupakot Majhuwagadhi Municipalit	33	62	95	47	54	101	69	93	162	59	86	145	82	108	190	290	403	693	62	83	145	59	70	129	63	78	141	184	231	415	42	55	97	56	53	109	98	108	206	4	2	6	3	7	10	7	9	16
Province 1	Khotang	Diprung Chuichumma Rural Municipalit	4	4	8	0	2	2	2	0	2	1	0	1	0	0	0	7	6	13	0	0	0	0	0	0	0	0	0	0	0	0	0	0	0	0	0	0	0	0	0	0	0	0	0	0	0	0	0	0
Province 1	Khotang	Halesi Tuwachung Municipalit	23	21	44	17	16	33	10	18	28	15	23	38	7	11	18	72	89	161	9	16	25	12	14	26	2	9	11	23	39	62	3	2	5	0	0	0	3	2	5	0	0	0	0	0	0	0	0	0
Province 1	Khotang	Jantedhunga Rural Municipalit	0	0	0	0	0	0	0	0	0	0	0	0	0	0	0	0	0	0	0	0	0	0	0	0	0	0	0	0	0	0	0	0	0	0	0	0	0	0	0	0	0	0	0	0	0	0	0	0
Province 1	Khotang	Kepilasagadhi Rural Municipalit	27	33	60	24	33	57	6	22	28	19	25	44	12	8	20	88	121	209	15	13	28	15	11	26	7	6	13	37	30	67	0	0	0	0	0	0	0	0	0	0	0	0	0	0	0	0	0	0
Province 1	Khotang	Khotehang Rural Municipalit	5	9	14	2	7	9	3	4	7	0	0	0	0	0	0	10	20	30	0	0	0	0	0	0	0	0	0	0	0	0	0	0	0	0	0	0	0	0	0	0	0	0	0	0	0	0	0	0
Province 1	Khotang	Rawa Besi Rural Municipalit	0	0	0	0	0	0	0	0	0	0	0	0	0	0	0	0	0	0	0	0	0	0	0	0	0	0	0	0	0	0	0	0	0	0	0	0	0	0	0	0	0	0	0	0	0	0	0	0
Province 1	Khotang	Sakela Rural Municipalit	0	0	0	0	0	0	0	0	0	0	0	0	0	0	0	0	0	0	0	0	0	0	0	0	0	0	0	0	0	0	0	0	0	0	0	0	0	0	0	0	0	0	0	0	0	0	0	0
Province 1	Udayapur	Belaka Municipalit	117	145	262	101	172	273	122	156	278	118	147	265	93	115	208	551	735	1286	80	116	196	60	97	157	49	86	135	189	299	488	30	55	85	39	39	78	69	94	163	0	0	0	0	0	0	0	0	0
Province 1	Udayapur	Chaudandigadhi Municipalit	164	224	388	187	244	431	209	242	451	173	243	416	155	197	352	888	1150	2038	104	165	269	116	114	230	100	120	220	320	399	719	71	105	176	75	116	191	146	221	367	46	35	81	37	48	85	83	83	166
Province 1	Udayapur	Katari Municipalit	214	255	469	253	283	536	254	298	552	264	306	570	237	308	545	1222	1450	2672	179	194	373	152	233	385	145	170	315	476	597	1073	101	121	222	107	121	228	208	242	450	16	8	24	4	12	16	20	20	40
Province 1	Udayapur	Limchungbung Rural Municipalit	0	0	0	0	0	0	0	0	0	0	0	0	0	0	0	0	0	0	0	0	0	0	0	0	0	0	0	0	0	0	0	0	0	0	0	0	0	0	0	0	0	0	0	0	0	0	0	0
Province 1	Udayapur	Rautamai Rural Municipalit	10	8	18	9	19	28	14	11	25	11	15	26	5	15	20	49	68	117	9	10	19	7	4	11	0	0	0	16	14	30	0	0	0	0	0	0	0	0	0	0	0	0	0	0	0	0	0	0
Province 1	Udayapur	Tapli Rural Municipalit	0	0	0	0	0	0	0	0	0	0	0	0	0	0	0	0	0	0	0	0	0	0	0	0	0	0	0	0	0	0	0	0	0	0	0	0	0	0	0	0	0	0	0	0	0	0	0	0
Province 1	Udayapur	Triyuga Municipalit	557	721	1278	574	673	1247	511	687	1198	531	716	1247	537	745	1282	2710	3542	6252	383	539	922	386	499	885	327	398	725	1096	1436	2532	320	390	710	218	325	543	538	715	1253	37	48	85	64	68	132	101	116	217
Province 1	Udayapur	Udayapurgadhi Rural Municipalit	20	32	52	14	19	33	25	30	55	18	31	49	18	23	41	95	135	230	13	15	28	9	9	18	4	22	26	26	46	72	6	8	14	0	0	0	6	8	14	0	0	0	0	0	0	0	0	0
Madhesh	Saptari	Agnisair Krishnasawaran Rural Municipalit	9	18	27	24	31	55	62	75	137	36	58	94	21	39	60	152	221	373	27	51	78	33	53	86	39	81	120	99	185	284	27	87	114	42	57	99	69	144	213	0	2	2	0	0	0	0	2	2
Madhesh	Saptari	Balan Bihul Rural Municipalit	0	0	0	0	0	0	0	0	0	0	0	0	0	0	0	0	0	0	0	0	0	0	0	0	0	0	0	0	0	0	0	0	0	0	0	0	0	0	0	0	0	0	0	0	0	0	0	0
Madhesh	Saptari	Bishnupur Rural Municipalit	0	0	0	0	0	0	0	0	0	0	0	0	0	0	0	0	0	0	0	0	0	0	0	0	0	0	0	0	0	0	0	0	0	0	0	0	0	0	0	0	0	0	0	0	0	0	0	0
Madhesh	Saptari	Bodebarsaien Municipalit	38	77	115	17	46	63	22	36	58	1	8	9	2	6	8	80	173	253	0	0	0	0	0	0	0	0	0	0	0	0	0	0	0	0	0	0	0	0	0	0	0	0	0	0	0	0	0	0
Madhesh	Saptari	Chhinnamasta Rural Municipalit	62	118	180	10	25	35	27	45	72	38	57	95	23	42	65	160	287	447	14	20	34	0	0	0	0	0	0	14	20	34	0	0	0	0	0	0	0	0	0	0	0	0	0	0	0	0	0	0
Madhesh	Saptari	Dakneshwori Municipalit	0	0	0	0	0	0	0	0	0	0	0	0	0	0	0	0	0	0	0	0	0	0	0	0	0	0	0	0	0	0	0	0	0	0	0	0	0	0	0	0	0	0	0	0	0	0	0	0
Madhesh	Saptari	Hanumannagar Kankalini Municipalit	82	150	232	78	156	234	72	162	234	89	161	250	68	192	260	389	821	1210	84	168	252	75	158	233	47	130	177	206	456	662	49	109	158	44	115	159	93	224	317	40	28	68	32	21	53	72	49	121
Madhesh	Saptari	Kanchanroop Municipalit	55	79	134	71	105	176	107	158	265	78	161	239	82	132	214	393	635	1028	103	115	218	71	133	204	79	86	165	253	334	587	53	84	137	36	53	89	89	137	226	0	0	0	63	67	130	63	67	130
Madhesh	Saptari	Khadak Municipalit	70	105	175	57	116	173	104	222	326	95	193	288	81	140	221	407	776	1183	64	159	223	58	110	168	68	95	163	190	364	554	22	36	58	36	59	95	58	95	153	0	0	0	0	0	0	0	0	0
Madhesh	Saptari	Mahadeva Rural Municipalit	74	121	195	49	106	155	47	67	114	26	53	79	0	0	0	196	347	543	0	0	0	0	0	0	0	0	0	0	0	0	0	0	0	0	0	0	0	0	0	0	0	0	0	0	0	0	0	0
Madhesh	Saptari	Rajbiraj Municipalit	255	502	757	258	447	705	299	529	828	241	490	731	297	554	851	1350	2522	3872	291	650	941	302	627	929	279	573	852	872	1850	2722	253	534	787	215	425	640	468	959	1427	59	49	108	43	21	64	102	70	172
Madhesh	Saptari	Rajgadh Rural Municipalit	38	73	111	30	37	67	0	0	0	0	0	0	0	0	0	68	110	178	0	0	0	0	0	0	0	0	0	0	0	0	0	0	0	0	0	0	0	0	0	0	0	0	0	0	0	0	0	0
Madhesh	Saptari	Rupani Rural Municipalit	69	122	191	50	84	134	51	73	124	27	70	97	27	47	74	224	396	620	14	39	53	4	21	25	3	13	16	21	73	94	0	0	0	0	0	0	0	0	0	0	0	0	0	0	0	0	0	0
Madhesh	Saptari	Saptakoshi Municipalit	82	115	197	77	111	188	86	130	216	87	124	211	79	122	201	411	602	1013	39	68	107	41	56	97	45	86	131	125	210	335	40	53	93	26	46	72	66	99	165	0	0	0	0	0	0	0	0	0
Madhesh	Saptari	Shambhunath Municipalit	123	225	348	79	142	221	137	218	355	92	147	239	69	133	202	500	865	1365	64	93	157	46	78	124	36	87	123	146	258	404	22	54	76	15	53	68	37	107	144	0	0	0	0	0	0	0	0	0
Madhesh	Saptari	Surunga Municipalit	24	26	50	28	28	56	27	37	64	27	27	54	17	24	41	123	142	265	7	9	16	1	11	12	4	3	7	12	23	35	0	0	0	0	0	0	0	0	0	0	0	0	0	0	0	0	0	0
Madhesh	Saptari	Tilathi Koiladi Rural Municipalit	23	32	55	34	59	93	25	65	90	16	65	81	22	53	75	120	274	394	16	52	68	14	43	57	24	33	57	54	128	182	11	26	37	15	39	54	26	65	91	0	0	0	15	21	36	15	21	36
Madhesh	Saptari	Tirahut Rural Municipalit	0	0	0	0	0	0	0	0	0	0	0	0	0	0	0	0	0	0	0	0	0	0	0	0	0	0	0	0	0	0	0	0	0	0	0	0	0	0	0	0	0	0	0	0	0	0	0	0
Madhesh	Siraha	Amama Rural Municipalit	64	68	132	38	71	109	28	42	70	34	42	76	28	40	68	192	263	455	0	0	0	0	0	0	0	0	0	0	0	0	0	0	0	0	0	0	0	0	0	0	0	0	0	0	0	0	0	0
Madhesh	Siraha	Aurahi Rural Municipalit	38	41	79	25

Province Name	District	Local Level Name	G1			G2			G3			G4			G5			G1-5			G6			G7			G8			G6-8			G9			G10			G9-10			G11			G12			G11-12		
			Girls	Boys	Total	Girls	Boys	Total	Girls	Boys	Total	Girls	Boys	Total	Girls	Boys	Total	Girls	Boys	Total	Girls	Boys	Total	Girls	Boys	Total	Girls	Boys	Total	Girls	Boys	Total	Girls	Boys	Total	Girls	Boys	Total	Girls	Boys	Total	Girls	Boys	Total	Girls	Boys	Total	Girls	Boys	Total
Madhesh	Dhanusha	Bateswor Rural Municipalit	75	133	208	72	96	168	58	110	168	59	96	155	40	50	90	304	485	789	16	29	45	22	39	61	14	16	30	52	84	136	0	0	0	0	0	0	0	0	0	0	0	0	0	0	0	0	0	0
Madhesh	Dhanusha	Bideha Municipality	34	64	98	42	58	100	26	46	72	13	43	56	12	26	38	127	237	364	7	17	24	0	0	0	0	0	0	7	17	24	0	0	0	0	0	0	0	0	0	0	0	0	0	0	0	0	0	0
Madhesh	Dhanusha	Dhanauji Rural Municipalit	0	0	0	0	0	0	0	0	0	0	0	0	0	0	0	0	0	0	0	0	0	0	0	0	0	0	0	0	0	0	0	0	0	0	0	0	0	0	0	0	0	0	0	0	0	0	0	0
Madhesh	Dhanusha	Dhanusadham Municipality	195	322	517	165	296	461	173	216	389	151	219	370	141	189	330	825	1242	2067	94	197	291	84	121	205	82	142	224	260	460	720	70	140	210	66	91	157	136	231	367	0	0	0	0	0	0	0	0	0
Madhesh	Dhanusha	Ganeshman Charnath Municipality	87	137	224	81	112	193	86	117	203	66	100	166	78	94	172	398	560	958	49	88	137	39	77	116	43	70	113	131	235	366	32	72	104	42	66	108	74	138	212	31	9	40	30	14	44	61	23	84
Madhesh	Dhanusha	Hansput Municipality	0	0	0	0	0	0	0	0	0	0	0	0	0	0	0	0	0	0	0	0	0	0	0	0	0	0	0	0	0	0	0	0	0	0	0	0	0	0	0	0	0	0	0	0	0	0	0	0
Madhesh	Dhanusha	Janaknandini Rural Municipalit	22	43	65	6	48	54	15	34	49	5	25	30	7	21	28	55	171	226	4	16	20	6	8	14	2	6	8	12	30	42	2	7	9	2	4	6	4	11	15	0	0	0	0	0	0	0	0	0
Madhesh	Dhanusha	Janakpurdham Sub Metropolitan City	463	786	1249	417	846	1263	574	981	1555	571	1036	1607	565	1037	1602	2590	4686	7276	514	1043	1557	527	983	1510	624	1118	1742	1665	3144	4809	449	932	1381	425	832	1257	874	1764	2638	25	55	80	24	57	81	49	112	161
Madhesh	Dhanusha	Kamala Municipality	6	11	17	123	205	328	40	55	95	18	42	60	18	35	53	205	348	553	20	29	49	16	22	38	4	19	23	40	70	110	0	0	0	0	0	0	0	0	0	0	0	0	0	0	0	0	0	0
Madhesh	Dhanusha	Kohireshwornath Municipality	135	182	317	121	244	365	115	220	335	85	139	224	92	136	228	548	821	1469	68	170	238	76	132	208	64	151	215	208	453	661	94	156	250	79	130	209	173	286	459	85	40	125	73	63	136	158	103	261
Madhesh	Dhanusha	Laxminiya Rural Municipalit	8	15	23	6	9	15	11	17	28	13	18	31	16	52	68	54	111	165	12	29	41	26	21	47	18	60	78	56	110	166	30	46	76	17	51	68	47	97	144	9	8	17	0	0	0	9	8	17
Madhesh	Dhanusha	Mithila Bihari Rural Municipalit	16	40	56	21	45	66	16	25	41	0	13	13	2	1	3	55	124	179	2	3	5	1	3	4	0	0	0	3	6	9	0	0	0	0	0	0	0	0	0	0	0	0	0	0	0	0	0	0
Madhesh	Dhanusha	Mithila Municipalit	187	265	452	213	270	483	166	239	405	164	212	376	167	226	393	897	1212	2109	148	203	351	111	191	302	103	175	278	362	569	931	87	149	236	86	124	210	173	273	446	42	30	72	47	35	82	89	65	154
Madhesh	Dhanusha	Mukhiyapatti Musaharniya Rural Municipali	0	0	0	0	0	0	0	0	0	0	0	0	0	0	0	0	0	0	0	0	0	0	0	0	0	0	0	0	0	0	0	0	0	0	0	0	0	0	0	0	0	0	0	0	0	0	0	0
Madhesh	Dhanusha	Nagarain Municipalit	0	0	0	0	0	0	0	0	0	0	0	0	0	0	0	0	0	0	0	0	0	0	0	0	0	0	0	0	0	0	0	0	0	0	0	0	0	0	0	0	0	0	0	0	0	0	0	0
Madhesh	Dhanusha	Sabaila Municipalit	115	138	253	89	135	224	62	95	157	50	84	134	55	73	128	371	525	896	25	48	73	16	34	50	1	4	5	42	86	128	5	5	10	0	6	6	5	11	16	0	0	0	0	0	0	0	0	0
Madhesh	Dhanusha	Sahidnagar Municipalit	174	265	439	169	281	450	190	344	534	97	160	257	69	118	187	699	1168	1867	26	68	94	0	0	0	0	0	0	26	68	94	0	0	0	0	0	0	0	0	0	0	0	0	0	0	0	0	0	0
Madhesh	Mahottari	Aurahi Municipalit	31	61	92	47	113	160	50	146	196	78	140	218	63	109	172	269	569	838	51	121	172	48	95	143	45	86	131	144	302	446	31	48	79	32	40	72	63	88	151	0	0	0	0	0	0	0	0	0
Madhesh	Mahottari	Balwa Municipality	108	125	233	27	46	73	26	51	77	13	42	55	13	35	48	187	299	486	12	37	49	11	13	24	3	2	5	26	52	78	0	0	0	0	0	0	0	0	0	0	0	0	0	0	0	0	0	0
Madhesh	Mahottari	Bardibas Municipality	203	253	456	260	347	607	233	360	593	270	385	655	244	356	600	1210	1701	2911	241	360	601	185	277	462	168	244	412	594	881	1475	114	168	282	107	147	254	221	315	536	34	62	96	53	54	107	87	116	203
Madhesh	Mahottari	Bhangaha Municipality	39	60	99	46	79	125	31	58	89	28	56	84	23	46	69	167	299	466	0	0	0	0	0	0	0	0	0	0	0	0	0	0	0	0	0	0	0	0	0	0	0	0	0	0	0	0	0	0
Madhesh	Mahottari	Ekdara Rural Municipalit	54	86	140	74	152	226	45	111	156	36	80	116	19	39	58	228	468	696	12	37	49	9	25	34	3	17	20	24	79	103	4	13	17	0	6	6	4	19	23	0	0	0	0	0	0	0	0	0
Madhesh	Mahottari	Gaushala Municipality	211	377	588	252	337	589	195	368	563	191	324	515	168	272	440	1017	1678	2695	174	290	464	90	242	332	116	232	348	380	764	1144	102	176	278	103	163	266	205	339	544	72	61	133	83	91	174	155	152	307
Madhesh	Mahottari	Jaleswor Municipality	130	237	367	123	281	404	158	250	408	111	243	354	87	201	288	609	1212	1821	79	193	272	72	184	256	81	182	263	232	559	791	71	182	253	69	156	225	140	338	478	24	22	46	62	54	116	86	76	162
Madhesh	Mahottari	Loharpatti Municipality	41	56	97	22	40	62	28	49	77	17	44	61	27	32	59	135	221	356	8	16	24	8	23	31	13	27	40	29	66	95	13	8	21	14	11	25	27	19	46	8	7	15	0	0	0	8	7	15
Madhesh	Mahottari	Mahottari Rural Municipalit	0	0	0	0	0	0	0	0	0	0	0	0	0	0	0	0	0	0	0	0	0	0	0	0	0	0	0	0	0	0	0	0	0	0	0	0	0	0	0	0	0	0	0	0	0	0	0	0
Madhesh	Mahottari	Manara Siswa Municipalit	30	36	66	9	15	24	24	42	66	21	15	36	15	45	60	99	153	252	0	0	0	0	0	0	0	0	0	0	0	0	0	0	0	0	0	0	0	0	0	0	0	0	0	0	0	0	0	0
Madhesh	Mahottari	Matihani Municipalit	126	145	271	0	0	0	0	0	0	0	0	0	0	0	0	126	145	271	0	0	0	0	0	0	0	0	0	0	0	0	0	0	0	0	0	0	0	0	0	0	0	0	0	0	0	0	0	0
Madhesh	Mahottari	Pipra Rural Municipalit	51	98	149	53	73	126	43	96	139	54	99	153	27	38	65	228	404	632	21	50	71	13	20	33	10	25	35	44	95	139	10	10	20	9	12	21	19	22	41	0	0	0	0	0	0	0	0	0
Madhesh	Mahottari	Ramgopalpur Municipality	104	185	289	86	209	295	84	189	273	78	162	240	79	181	260	431	926	1357	52	108	160	47	121	168	32	92	124	131	321	452	37	69	106	11	40	51	48	109	157	0	0	0	0	0	0	0	0	0
Madhesh	Mahottari	Samsi Rural Municipalit	37	82	119	55	82	137	39	88	127	54	103	157	43	83	126	228	438	666	38	86	124	16	35	51	30	62	92	84	183	267	9	38	47	0	0	0	9	38	47	0	0	0	0	0	0	0	0	0
Madhesh	Mahottari	Sonama Rural Municipality	10	41	51	4	22	26	5	32	37	4	24	28	3	18	21	26	137	163	3	22	25	0	0	0	0	0	0	3	22	25	0	0	0	0	0	0	0	0	0	0	0	0	0	0	0	0	0	0
Madhesh	Sarlahi	Bagmati Municipality	95	133	228	91	158	249	114	145	259	110	115	225	63	106	169	473	657	1130	53	75	128	66	78	144	35	71	106	154	224	378	47	58	105	42	51	93	89	109	198	10	1	11	0	0	0	10	1	11
Madhesh	Sarlahi	Balara Municipalit	15	13	28	0	0	0	0	0	0	0	0	0	0	0	0	15	13	28	0	0	0	0	0	0	0	0	0	0	0	0	0	0	0	0	0	0	0	0	0	0	0	0	0	0	0	0	0	0
Madhesh	Sarlahi	Barahathawa Municipality	252	530	782	229	474	703	286	562	848	275	522	797	215	469	684	1257	2557	3814	173	420	593	136	373	509	138	309	447	447	1102	1549	117	271	388	97	154	251	214	425	639	38	37	75	27	35	62	65	72	137
Madhesh	Sarlahi	Basbariya Rural Municipalit	0	0	0	0	0	0	0	0	0	0	0	0	0	0	0	0	0	0	0	0	0	0	0	0	0	0	0	0	0	0	0	0	0	0	0	0	0	0	0	0	0	0	0	0	0	0	0	0
Madhesh	Sarlahi	Bishnu Rural Municipalit	0	5	5	1	4	5	1	4	5	0	3	3	0	0	0	2	16	18	0	0	0	0	0	0	0	0	0	0	0	0	0	0	0	0	0	0	0	0	0	0	0	0	0	0	0	0	0	0
Madhesh	Sarlahi	Brahmapuri Rural Municipalit	27	27	54	14	35	49	9	22	31	13	24	37	5	16	21	68	124	192	0	0	0	0	0	0	0	0	0	0	0	0	0	0	0	0	0	0	0	0	0	0	0	0	0	0	0	0	0	0
Madhesh	Sarlahi	Chakraghatta Rural Municipalit	0	0	0	0	0	0	0	0	0	0	0	0	0	0	0	0	0	0	0	0	0	0	0	0	0	0	0	0	0	0	0	0	0	0	0	0	0	0	0	0	0	0	0	0	0	0	0	0
Madhesh	Sarlahi	Chandranagar Rural Municipalit	102	132	234	50	73	123	41	51	92	23	30	53	28	46	74	244	332	576	19	23	42	0	0	0	0	0	0	19	23	42	0	0	0	0	0	0	0	0	0	0	0	0	0	0	0	0	0	0
Madhesh	Sarlahi	Dhankaul Rural Municipalit	27	89	116	27	64	91	38	85	123	37	85	122	8	18	26	137	341	478	0	0	0	0	0	0	0	0	0	0	0	0	0	0	0	0	0	0	0	0	0	0	0	0	0	0	0	0	0	0
Madhesh	Sarlahi	Godaita Municipality	0	0	0	0	0	0	0	0	0	0	0	0	0	0	0	0	0	0	0	0	0	0	0	0	0	0	0	0	0	0	0	0	0	0	0	0	0	0	0	0	0	0	0	0	0	0	0	0
Madhesh	Sarlahi	Harion Municipality	249	376	625	334	435	769	296	387	683	293	385	678	249	336	585	1421	1919	3340	206	303	509	179	299	478	191	258	449	576	860	1436	161	242	403	171	208	379	332	450	782	88	96	184	109	113	222	197	209	406
Madhesh	Sarlahi	Haripur Municipality	45	87	132	29	46	75	38	81	119	30	44	74	28	25	53	170	283	453	19	29	48	10	23	33	14	3	17	43	55	98	0	6	6	0	0	0	0	6	6	0	0	0	0	0	0	0	0	0
Madhesh	Sarlahi	Haripurwa Municipality	23	33	56	20	32	52	18	25	43	0	0	0	0	0	0	61	90	151	0	0	0	0	0	0	0	0	0	0	0	0	0	0	0	0	0	0	0	0	0	0	0	0	0	0	0	0	0	0
Madhesh	Sarlahi	Ishworpur Municipality	123	169	292	145	229	374	137	201	338	100	197	297	94	181	275	599	977	1576	87	153	240	92	164	256	80	129	209	259	446	705	50	98	148	33	88	121	83	186	269	28	38	66	1	0	1	29	38	67
Madhesh	Sarlahi	Kabilasi Municipalit	7	31	38	1	21	22	6	22	28	6	20	26	3	14	17	23	108	131	7	15	22	2	19	21	0	0	0	9	34	43	0	0	0	0	0	0	0	0	0	0	0	0	0	0	0	0	0	0
Madhesh	Sarlahi	Kaudena Rural Municipalit	31	53	84	27	45	72	20	55	75	20	37	57	17	34	51	115	224	339	17	21	38	19	19	38	0	0	0	36	40	76	0	0	0	0	0	0	0	0	0	0	0	0	0	0	0	0	0	0
Madhesh	Sarlahi	Lalbandi Municipality	170	206	376	211	272	483	193	285	478	173	310	483	201	299	500	948	1372	2320	177	300	477	163	260	423	193	319	512	533	879	1412	148	252	400	143	266	409	291	518	809	55	68	123	30	43	73	85	111	196
Madhesh	Sarlahi	Malangwa Municipality	200	350	550	257	400	657	233	393	626	198	375	573	190	408	598	1078	1926	3004	167	316	483	147	334	481	133	276	409	447	926	1373	112	191	303	73	137	210	185	328	513	4	5	9	43	70	113	47	75	122
Madhesh	Sarlahi	Parsa Rural Municipality	10	19	29	9	17	26	0	0	0	0	0	0	0	0	0	19	36	55	0	0	0	0	0	0	0	0	0	0	0	0	0	0	0	0	0	0	0	0	0	0	0	0	0	0	0	0	0	0
Madhesh	Sarlahi	Ramnagar Rural Municipality	0	0	0	0	0	0	0	0	0	0	0	0	0	0	0	0	0	0	0	0	0	0	0	0	0	0	0	0	0	0	0	0	0	0	0	0	0	0	0	0	0	0	0	0	0	0	0	0
Madhesh	Rautahat	Baudhimai Municipalit	0	0	0	0	0	0	0	0	0	0	0	0	0	0	0	0	0	0	0	0	0	0	0	0	0	0	0	0	0	0	0	0	0	0	0	0	0	0	0	0	0	0	0	0	0	0	0	0
Madhesh	Rautahat	Brindaban Municipality	0	0	0	0	0	0	0	0	0	0	0	0	0	0	0	0	0	0	0	0	0	0	0	0	0	0	0	0	0	0	0	0	0	0	0	0	0	0	0	0	0	0	0	0	0	0	0	0
Madhesh	Rautahat	Chandrapur Municipality	212	338	550	215	381	596	252	394	646	194	355	549	227	373	600	1100	1841	2941	158	297	455	168	267	435	159	231	390	485	795	1280	137	185	322	104	172	276	241	357	598	24	34	58	56	80	136	80	114	194
Madhesh	Rautahat	Debahi Gonahi Municipality	0	0	0	0	0	0	0	0	0	0	0	0	0	0	0	0	0	0	0	0	0	0	0	0	0	0	0	0	0	0	0	0	0	0	0	0	0	0	0	0	0	0	0	0	0	0	0	0
Madhesh	Rautahat	Durga Bhagawati Rural Municipalit	0	0	0	0	0	0	0	0	0	0	0	0	0	0	0	0	0	0	0	0	0	0	0	0	0	0	0	0	0	0	0	0	0	0	0	0	0	0	0	0	0	0	0	0	0	0	0	0
Madhesh	Rautahat	Gadhimai Municipality	4	11	15	2	18	20	3	20	23	6	33	39	2	12	14	17	94	111	3	9	12	0	2	2	0	4	4	3	15	18	0	0	0	0	0	0	0	0	0	0	0	0	0	0	0	0	0	0
Madhesh	Rautahat	Garuda Municipality	78	252	330	167	416	583	111	373	484	128	353	481	105	281	386	589	1675	2264	83	298	381	92	269	361	44	188	232	219	755	974	44	140	184	39	113	152	83	253	336	0	0	0	0	0	0	0	0	0
Madhesh	Rautahat	Gaur Municipality	49	99	148	67	135	202	78	130	208	63	126	189	61	138	199	318	628	946	55	135	190	59	119	178	62	89	151	176	343	519	36	53	89	29	43	72	65	96	161	0	0	0	0	0	0	0	0	0
Madhesh	Rautahat	Gujara Municipality	0	0	0	0	0	0	0	0	0	0	0	0	0	0	0	0	0	0	0	0	0	0	0	0	0	0	0	0	0	0	0	0	0	0	0	0	0	0	0	0	0	0	0	0	0	0	0	0
Madhesh	Rautahat	Ishanath Municipality	62	37	99	4	11	15	4	15	19	3	8	11	5	11	16	78	82	160	3	9	12	4	10	14	5	11	16	12	30	42	3	5	8	3	1	4	6	6	12	0	0	0	0	0	0	0	0	0
Madhesh	Rautahat	Katahariya Municipalit	0	0	0	0	0	0	9	10	19	4	12	16	6	8	14	19	30	49	6	9	15	4	6	10	1	2	3	11	17	28	0	0	0	0	0	0	0	0	0	0	0	0	0	0	0	0	0	0
Madhesh	Rautahat	Madav Narayan Municipalit	0	0	0	0	0	0	0	0	0	0	0	0	0	0	0	0	0	0	0	0	0	0	0	0	0	0	0	0	0	0	0	0	0	0	0	0	0	0	0	0	0	0	0	0	0	0	0	0
Madhesh	Rautahat	Maulapur Municipality	0	0	0	0	0	0	0	0	0	0	0	0	0	0	0	0	0	0	0	0	0	0	0	0	0	0	0	0	0	0	0	0	0	0	0	0	0	0	0	0	0	0	0	0	0	0	0	0
Madhesh	Rautahat	Paroha Municipality	0	0	0	0	0	0	0	0	0	0	0	0	0	0	0	0	0	0	0	0	0	0	0	0	0	0	0	0	0	0	0	0	0	0	0	0	0	0	0	0	0	0	0	0	0	0	0	0
Madhesh	Rautahat	Phatuwa Bijayapur Municipalit	7	18	25	13	23	36	13	22	35	7	29	36	15	16	31	55	108	163	14	12	26	19	14	33	10	24	34	43	50	93	8	12	20	9	10	19	17	22	39	0	0	0	0	0	0	0	0	0
Madhesh	Rautahat	Rajdevi Municipality	0	0	0	0	0	0	0	0	0	0	0	0	0	0	0	0	0	0	0	0	0	0	0	0	0	0	0	0	0	0	0	0	0	0	0	0	0	0	0	0	0	0	0	0	0	0	0	0
Madhesh	Rautahat	Rajpur Municipality	0	0	0	0	0	0	0	0	0	0	0	0	0	0	0	0	0	0	0	0	0	0	0	0	0	0	0	0	0	0	0	0	0	0	0	0	0	0	0	0	0	0	0	0	0	0	0	0
Madhesh	Rautahat	Yamunamai Rural Municipalit	0	0	0	0	0	0	0	0	0	0	0	0	0	0	0	0	0	0	0	0	0	0	0	0	0	0	0	0	0	0	0	0	0	0	0	0	0	0	0	0	0	0	0	0	0	0	0	0
Madhesh	Bara	Aadarsha Kotwal Rural Municipalit	0	0	0	0	0	0	0	0	0	0	0	0	0	0	0	0	0	0	0	0	0	0	0	0	0	0	0	0	0	0	0	0	0	0	0	0	0	0	0	0	0	0	0	0

Province Name	District	Local Level Name	G1			G2			G3			G4			G5			G1-5			G6			G7			G8			G6-8			G9			G10			G9-10			G11			G12			G11-12		
			Girls	Boys	Total	Girls	Boys	Total	Girls	Boys	Total	Girls	Boys	Total	Girls	Boys	Total	Girls	Boys	Total	Girls	Boys	Total	Girls	Boys	Total	Girls	Boys	Total	Girls	Boys	Total	Girls	Boys	Total	Girls	Boys	Total	Girls	Boys	Total	Girls	Boys	Total	Girls	Boys	Total	Girls	Boys	Total
Madhesh	Parsa	Bindabasini Rural Municipalit	13	17	30	19	27	46	31	29	60	12	28	40	20	20	40	95	121	216	17	13	30	24	23	47	25	15	40	66	51	117	0	0	0	0	0	0	0	0	0	0	0	0	0	0	0	0	0	0
Madhesh	Parsa	Birgunj Metropolitan City	1397	2137	3534	1477	2301	3778	1478	2387	3865	1378	2272	3650	1344	2138	3482	7074	11235	18309	1253	2046	3299	1188	1967	3155	1108	1804	2912	3549	5817	9366	951	1673	2624	915	1415	2330	1866	3088	4954	31	66	97	53	58	111	84	124	208
Madhesh	Parsa	Chhipaharmai Rural Municipalit	0	0	0	0	0	0	0	0	0	0	0	0	0	0	0	0	0	0	0	0	0	0	0	0	0	0	0	0	0	0	0	0	0	0	0	0	0	0	0	0	0	0	0	0	0	0	0	0
Madhesh	Parsa	Dhobini Rural Municipalit	0	0	0	0	0	0	0	0	0	0	0	0	0	0	0	0	0	0	0	0	0	0	0	0	0	0	0	0	0	0	0	0	0	0	0	0	0	0	0	0	0	0	0	0	0	0	0	0
Madhesh	Parsa	Jaganathpur Rural Municipalit	18	0	18	17	8	25	33	0	33	0	0	0	0	0	0	68	8	76	0	0	0	0	0	0	0	0	0	0	0	0	0	0	0	0	0	0	0	0	0	0	0	0	0	0	0	0	0	0
Madhesh	Parsa	Jira Bhawani Rural Municipalit	0	0	0	0	0	0	0	0	0	0	0	0	0	0	0	0	0	0	0	0	0	0	0	0	0	0	0	0	0	0	0	0	0	0	0	0	0	0	0	0	0	0	0	0	0	0	0	0
Madhesh	Parsa	Kalikamai Rural Municipalit	0	0	0	0	0	0	0	0	0	0	0	0	0	0	0	0	0	0	0	0	0	0	0	0	0	0	0	0	0	0	0	0	0	0	0	0	0	0	0	0	0	0	0	0	0	0	0	0
Madhesh	Parsa	Pakahamainpur Rural Municipalit	0	0	0	0	0	0	0	0	0	0	0	0	0	0	0	0	0	0	0	0	0	0	0	0	0	0	0	0	0	0	0	0	0	0	0	0	0	0	0	0	0	0	0	0	0	0	0	0
Madhesh	Parsa	Parsagadi Municipalit	75	120	195	58	107	165	71	142	213	56	66	122	61	93	154	321	528	849	51	75	126	35	75	110	24	37	61	110	187	297	28	34	62	15	42	57	43	76	119	6	3	9	0	0	0	6	3	9
Madhesh	Parsa	Paterwasugauli Rural Municipalit	0	0	0	0	0	0	0	0	0	0	0	0	0	0	0	0	0	0	0	0	0	0	0	0	0	0	0	0	0	0	0	0	0	0	0	0	0	0	0	0	0	0	0	0	0	0	0	0
Madhesh	Parsa	Pokhariya Municipalit	0	0	0	0	0	0	0	0	0	0	0	0	0	0	0	0	0	0	0	0	0	0	0	0	0	0	0	0	0	0	0	0	0	0	0	0	0	0	0	0	0	0	0	0	0	0	0	0
Madhesh	Parsa	Sakhuwa Prasauni Rural Municipalit	0	0	0	0	0	0	0	0	0	0	0	0	0	0	0	0	0	0	0	0	0	0	0	0	0	0	0	0	0	0	0	0	0	0	0	0	0	0	0	0	0	0	0	0	0	0	0	0
Madhesh	Parsa	Thori Rural Municipalit	0	0	0	0	0	0	0	0	0	0	0	0	0	0	0	0	0	0	0	0	0	0	0	0	0	0	0	0	0	0	0	0	0	0	0	0	0	0	0	0	0	0	0	0	0	0	0	0
Bagmati	Sindhuli	Dudhauli Municipalit	111	111	222	104	135	239	101	128	229	95	147	242	74	139	213	485	660	1145	63	88	151	44	68	112	49	77	126	156	233	389	44	51	95	47	54	101	91	105	196	0	0	0	0	0	0	0	0	0
Bagmati	Sindhuli	Ghanglekh Rural Municipalit	4	6	10	2	2	4	0	0	0	0	0	0	0	0	0	6	8	14	0	0	0	0	0	0	0	0	0	0	0	0	0	0	0	0	0	0	0	0	0	0	0	0	0	0	0	0	0	0
Bagmati	Sindhuli	Golanjor Rural Municipalit	15	22	37	16	29	45	21	19	40	19	23	42	11	11	22	82	104	186	11	3	14	8	6	14	10	12	22	29	21	50	6	5	11	6	4	10	12	9	21	0	0	0	0	0	0	0	0	0
Bagmati	Sindhuli	Hariharpurgadhi Rural Municipalit	1	6	7	3	2	5	2	3	5	2	0	2	0	0	0	8	11	19	0	0	0	0	0	0	0	0	0	0	0	0	0	0	0	0	0	0	0	0	0	0	0	0	0	0	0	0	0	0
Bagmati	Sindhuli	Kamalamai Municipalit	352	434	786	322	422	744	325	439	764	324	445	769	306	393	699	1629	2133	3762	256	394	650	226	349	575	186	271	457	668	1014	1682	153	247	400	163	236	399	316	483	799	34	19	53	20	13	33	54	32	86
Bagmati	Sindhuli	Marin Rural Municipalit	31	52	83	45	48	93	31	52	83	21	30	51	28	16	44	156	198	354	13	18	31	10	12	22	4	2	6	27	32	59	3	5	8	3	7	10	6	12	18	0	0	0	0	0	0	0	0	0
Bagmati	Sindhuli	Phikkal Rural Municipalit	0	0	0	0	0	0	0	0	0	0	0	0	0	0	0	0	0	0	0	0	0	0	0	0	0	0	0	0	0	0	0	0	0	0	0	0	0	0	0	0	0	0	0	0	0	0	0	0
Bagmati	Sindhuli	Sunkoshi Rural Municipalit	13	13	26	5	9	14	6	11	17	7	6	13	4	7	11	35	46	81	2	3	5	4	2	6	4	6	10	10	11	21	9	7	16	0	5	5	9	12	21	0	0	0	0	0	0	0	0	0
Bagmati	Sindhuli	Tinpatan Rural Municipalit	25	41	66	24	35	59	17	37	54	46	58	104	57	61	118	169	232	401	17	29	46	2	15	17	5	12	17	24	56	80	2	9	11	3	4	7	5	13	18	0	0	0	0	0	0	0	0	0
Bagmati	Ramechhap	Doramba Rural Municipalit	7	11	18	3	5	8	4	1	5	2	2	4	2	4	6	18	23	41	0	0	0	0	0	0	0	0	0	0	0	0	0	0	0	0	0	0	0	0	0	0	0	0	0	0	0	0	0	0
Bagmati	Ramechhap	Gokulganga Rural Municipalit	0	0	0	0	0	0	0	0	0	0	0	0	0	0	0	0	0	0	0	0	0	0	0	0	0	0	0	0	0	0	0	0	0	0	0	0	0	0	0	0	0	0	0	0	0	0	0	0
Bagmati	Ramechhap	Khadadevi Rural Municipalit	7	9	16	8	11	19	6	3	9	5	7	12	9	6	15	35	36	71	4	7	11	1	4	5	2	5	7	7	16	23	3	4	7	1	4	5	4	8	12	0	0	0	0	0	0	0	0	0
Bagmati	Ramechhap	Likhu Tamakoshi Rural Municipalit	0	0	0	0	0	0	0	0	0	0	0	0	0	0	0	0	0	0	0	0	0	0	0	0	0	0	0	0	0	0	0	0	0	0	0	0	0	0	0	0	0	0	0	0	0	0	0	0
Bagmati	Ramechhap	Manthali Municipalit	70	123	193	91	156	247	69	110	179	109	109	218	77	83	160	416	581	997	52	80	132	60	62	122	35	41	76	147	183	330	35	41	76	21	35	56	56	76	132	0	0	0	0	0	0	0	0	0
Bagmati	Ramechhap	Ramechhap Municipalit	4	10	14	10	4	14	7	7	14	4	9	13	4	4	8	29	34	63	6	3	9	9	1	10	3	2	5	18	6	24	0	0	0	0	0	0	0	0	0	0	0	0	0	0	0	0	0	0
Bagmati	Ramechhap	Sunapati Rural Municipalit	0	0	0	0	0	0	0	0	0	0	0	0	0	0	0	0	0	0	0	0	0	0	0	0	0	0	0	0	0	0	0	0	0	0	0	0	0	0	0	0	0	0	0	0	0	0	0	0
Bagmati	Ramechhap	Umakunda Rural Municipalit	0	0	0	0	0	0	0	0	0	0	0	0	0	0	0	0	0	0	0	0	0	0	0	0	0	0	0	0	0	0	0	0	0	0	0	0	0	0	0	0	0	0	0	0	0	0	0	0
Bagmati	Dolakha	Baiteshwor Rural Municipalit	35	31	66	24	41	65	35	47	82	28	39	67	23	32	55	145	190	335	26	31	57	7	12	19	13	13	26	46	56	102	9	8	17	16	9	25	25	17	42	0	0	0	0	0	0	0	0	0
Bagmati	Dolakha	Bhimeshwor Municipalit	112	149	261	125	141	266	158	206	364	142	187	329	93	108	201	630	791	1421	108	128	236	100	125	225	64	105	169	272	358	630	79	124	203	70	93	163	149	217	366	16	24	40	19	31	50	35	55	90
Bagmati	Dolakha	Bigu Rural Municipalit	0	0	0	0	0	0	0	0	0	0	0	0	0	0	0	0	0	0	0	0	0	0	0	0	0	0	0	0	0	0	0	0	0	0	0	0	0	0	0	0	0	0	0	0	0	0	0	0
Bagmati	Dolakha	Gaurishankar Rural Municipalit	0	0	0	0	0	0	0	0	0	0	0	0	0	0	0	0	0	0	0	0	0	0	0	0	0	0	0	0	0	0	0	0	0	0	0	0	0	0	0	0	0	0	0	0	0	0	0	0
Bagmati	Dolakha	Jiri Municipalit	36	54	90	60	54	114	44	63	107	47	58	105	32	62	94	219	291	510	51	51	102	27	50	77	40	49	89	118	150	268	30	30	60	39	41	80	69	71	140	0	0	0	0	0	0	0	0	0
Bagmati	Dolakha	Kalinchok Rural Municipalit	21	25	46	8	23	31	22	23	45	17	27	44	8	18	26	76	116	192	11	14	25	6	8	14	7	6	13	24	28	52	0	0	0	0	0	0	0	0	0	0	0	0	0	0	0	0	0	0
Bagmati	Dolakha	Melung Rural Municipalit	0	0	0	0	0	0	0	0	0	0	0	0	0	0	0	0	0	0	0	0	0	0	0	0	0	0	0	0	0	0	0	0	0	0	0	0	0	0	0	0	0	0	0	0	0	0	0	0
Bagmati	Dolakha	Sailung Rural Municipalit	0	0	0	0	0	0	0	0	0	0	0	0	0	0	0	0	0	0	0	0	0	0	0	0	0	0	0	0	0	0	0	0	0	0	0	0	0	0	0	0	0	0	0	0	0	0	0	0
Bagmati	Dolakha	Tamakoshi Rural Municipalit	6	26	32	12	20	32	16	39	55	12	14	26	14	25	39	60	124	184	14	14	28	12	18	30	8	21	29	34	53	87	13	11	24	10	12	22	23	23	46	0	0	0	0	0	0	0	0	0
Bagmati	Sindhupalchok	Balefi Rural Municipalit	6	24	30	13	27	40	18	20	38	13	11	24	16	15	31	66	97	163	11	11	22	6	10	16	10	6	16	27	27	54	10	8	18	4	5	9	14	13	27	0	0	0	0	0	0	0	0	0
Bagmati	Sindhupalchok	Barhabise Municipalit	53	57	110	46	64	110	35	61	96	47	64	111	42	58	100	223	304	527	35	45	80	26	31	57	28	37	65	89	113	202	21	30	51	23	29	52	44	59	103	14	8	22	1	9	10	15	17	32
Bagmati	Sindhupalchok	Bhotekoshi Rural Municipalit	6	4	10	10	7	17	7	6	13	4	1	5	1	1	2	28	19	47	0	3	3	0	0	0	0	0	0	0	3	3	0	0	0	0	0	0	0	0	0	0	0	0	0	0	0	0	0	0
Bagmati	Sindhupalchok	Chautara Sangachokgadhi Municipalit	12	15	27	22	26	48	30	28	58	21	28	49	30	21	51	115	118	233	13	25	38	20	15	35	20	11	31	53	51	104	12	19	31	5	6	11	17	25	42	0	0	0	0	0	0	0	0	0
Bagmati	Sindhupalchok	Helambu Rural Municipalit	18	26	44	34	43	77	19	35	54	24	33	57	17	37	54	112	174	286	14	18	32	14	15	29	15	21	36	43	54	97	5	20	25	15	6	21	20	26	46	0	0	0	0	0	0	0	0	0
Bagmati	Sindhupalchok	Indrawati Rural Municipalit	0	0	0	0	0	0	0	0	0	0	0	0	0	0	0	0	0	0	0	0	0	0	0	0	0	0	0	0	0	0	0	0	0	0	0	0	0	0	0	0	0	0	0	0	0	0	0	0
Bagmati	Sindhupalchok	Jugal Rural Municipalit	0	0	0	0	0	0	0	0	0	0	0	0	0	0	0	0	0	0	0	0	0	0	0	0	0	0	0	0	0	0	0	0	0	0	0	0	0	0	0	0	0	0	0	0	0	0	0	0
Bagmati	Sindhupalchok	Lisankhu Pakhar Rural Municipalit	11	16	27	6	7	13	8	12	20	4	7	11	6	11	17	35	53	88	0	0	0	0	0	0	0	0	0	0	0	0	0	0	0	0	0	0	0	0	0	0	0	0	0	0	0	0	0	0
Bagmati	Sindhupalchok	Melamchi Municipalit	33	60	93	50	44	94	35	54	89	32	43	75	28	40	68	178	241	419	22	31	53	19	16	35	32	34	66	73	81	154	16	32	48	14	20	34	30	52	82	0	0	0	0	0	0	0	0	0
Bagmati	Sindhupalchok	Panchpokhari Thangpal Rural Municipalit	12	9	21	8	13	21	14	12	26	13	12	25	11	13	24	58	59	117	12	7	19	11	9	20	0	0	0	23	16	39	0	0	0	0	0	0	0	0	0	0	0	0	0	0	0	0	0	0
Bagmati	Sindhupalchok	Sunkoshi Rural Municipalit	12	27	39	5	38	43	25	26	51	12	26	38	13	12	25	67	129	196	6	11	17	5	10	15	4	10	14	15	31	46	3	9	12	1	9	10	4	18	22	0	0	0	0	0	0	0	0	0
Bagmati	Sindhupalchok	Tripurasundari Rural Municipalit	0	0	0	0	0	0	0	0	0	0	0	0	0	0	0	0	0	0	0	0	0	0	0	0	0	0	0	0	0	0	0	0	0	0	0	0	0	0	0	0	0	0	0	0	0	0	0	0
Bagmati	Kavrepalanchok	Banepa Municipalit	443	518	961	533	580	1113	503	645	1148	524	654	1178	516	756	1272	2519	3153	5672	492	777	1269	474	712	1186	434	702	1136	1400	2191	3591	489	635	1124	560	831	1391	1049	1466	2515	669	900	1569	353	519	872	1022	1419	2441
Bagmati	Kavrepalanchok	Bethanchowk Rural Municipalit	1	13	14	3	10	13	6	11	17	7	13	20	7	7	14	24	54	78	1	3	4	5	1	6	0	0	0	6	4	10	0	0	0	0	0	0	0	0	0	0	0	0	0	0	0	0	0	0
Bagmati	Kavrepalanchok	Bhumlu Rural Municipalit	16	24	40	10	12	22	12	9	21	7	11	18	11	10	21	56	66	122	5	6	11	4	0	4	0	0	0	9	6	15	0	0	0	0	0	0	0	0	0	0	0	0	0	0	0	0	0	0
Bagmati	Kavrepalanchok	Chaurideurali Rural Municipalit	0	0	0	0	0	0	0	0	0	0	0	0	0	0	0	0	0	0	0	0	0	0	0	0	0	0	0	0	0	0	0	0	0	0	0	0	0	0	0	0	0	0	0	0	0	0	0	0
Bagmati	Kavrepalanchok	Dhulikhel Municipalit	96	119	215	99	117	216	129	160	289	124	147	271	98	121	219	546	664	1210	85	109	194	93	114	207	82	84	166	260	307	567	88	85	173	69	100	169	157	185	342	0	0	0	4	4	8	4	4	8
Bagmati	Kavrepalanchok	Khanikhola Rural Municipalit	0	0	0	0	0	0	0	0	0	0	0	0	0	0	0	0	0	0	0	0	0	0	0	0	0	0	0	0	0	0	0	0	0	0	0	0	0	0	0	0	0	0	0	0	0	0	0	0
Bagmati	Kavrepalanchok	Mahabharat Rural Municipalit	0	0	0	0	0	0	0	0	0	0	0	0	0	0	0	0	0	0	0	0	0	0	0	0	0	0	0	0	0	0	0	0	0	0	0	0	0	0	0	0	0	0	0	0	0	0	0	0
Bagmati	Kavrepalanchok	Mandandeupur Municipalit	53	70	123	46	51	97	43	61	104	35	67	102	40	59	99	217	308	525	26	37	63	25	47	72	28	28	56	79	112	191	21	26	47	17	19	36	38	45	83	0	0	0	0	0	0	0	0	0
Bagmati	Kavrepalanchok	Namobuddha Municipality	44	56	100	48	57	105	53	60	113	36	44	80	37	58	95	218	275	493	31	45	76	26	22	48	22	39	61	79	106	185	13	25	38	21	10	31	34	35	69	0	0	0	0	0	0	0	0	0
Bagmati	Kavrepalanchok	Panauti Municipalit	143	224	367	204	297	501	249	303	552	244	302	546	205	293	498	1045	1419	2464	248	292	540	232	300	532	227	280	507	707	872	1579	228	246	474	231	279	510	459	525	984	108	102	210	115	110	225	223	212	435
Bagmati	Kavrepalanchok	Panchkhal Municipalit	96	155	251	119	162	281	133	162	295	108	162	270	94	131	225	550	772	1322	91	126	217	90	118	208	92	96	188	273	340	613	99	112	211	105	120	225	204	232	436	32	41	73	24	39	63	56	80	136
Bagmati	Kavrepalanchok	Roshi Rural Municipalit	16	29	45	11	24	35	20	23	43	11	26	37	12	27	39	70	129	199	14	15	29	26	24	50	11	12	23	51	51	102	16	17	33	11	10	21	27	27	54	0	0	0	0	0	0	0	0	0
Bagmati	Kavrepalanchok	Temal Rural Municipalit	0	0	0	0	0	0	0	0	0	0	0	0	0	0	0	0	0	0	0	0	0	0	0	0	0	0	0	0	0	0	0	0	0	0	0	0	0	0	0	0	0	0	0	0	0	0	0	0
Bagmati	Lalitpur	Bagmati Rural Municipalit	0	0	0	0	0	0	0	0	0	0	0	0	0	0	0	0	0	0	0	0	0	0	0	0	0	0	0	0	0	0	0	0	0	0	0	0	0	0	0	0	0	0	0	0	0	0	0	0
Bagmati	Lalitpur	Godawari Municipalit	471	621	1092	542	627	1169	497	594	1091	486	655	1141	538	688	1226	2534	3185	5719	534	609	1143	533	551	1084	466	531	997	1533	1691	3224	445	536	981	460	485	945	905	1021	1926	93	82	175	90	77	167	183	159	342
Bagmati	Lalitpur	Konjyosom Rural Municipalit	0	0	0	0	0	0	0	0	0	0	0	0	0	0	0	0	0	0	0	0	0	0	0	0	0	0	0	0	0	0	0	0	0	0	0	0	0	0	0	0	0	0	0	0	0	0	0	0
Bagmati	Lalitpur	Lalitpur Sub Metropolitan City	1735	1950	3685	1855	2006	3861	2085	2476	4561	2028	2475	4503	2083	2481	4564	9786	11388	21174	2119	2623	4742	2164	2535	4699	2232	2707	4939	6515	7865	14380	2294	2620	4914	2297	2480	4777	4591	5100	9691	1957	2843	4800	2120	2657	4777	4077	5500	9577
Bagmati	Lalitpur	Mahalaxmi Municipalit	635	786	1421	693	831	1524	714	864	1578	699	860	1559	603	891	1494	3344	4232	7576	614	809	1423	621	782	1403	657	701	1358	1892	2292	4184	578	668	1246	580	743	1323	1158	1411	2569	279	338	617	109	170	279	388	508	896
Bagmati	Lalitpur	Mahankal Rural Municipalit	4	3	7	7	5	12	5	5	10	6	7	13	5	4	9	27	24	51	6	5	11	2	4	6	4

Province Name	District	Local Level Name	G1			G2			G3			G4			G5			G1-5			G6			G7			G8			G6-8			G9			G10			G9-10			G11			G12			G11-12		
			Girls	Boys	Total	Girls	Boys	Total	Girls	Boys	Total	Girls	Boys	Total	Girls	Boys	Total	Girls	Boys	Total	Girls	Boys	Total	Girls	Boys	Total	Girls	Boys	Total	Girls	Boys	Total	Girls	Boys	Total	Girls	Boys	Total	Girls	Boys	Total	Girls	Boys	Total	Girls	Boys	Total	Girls	Boys	Total
Bagmati	Nuwakot	Dupcheshwar Rural Municipality	0	0	0	0	0	0	0	0	0	0	0	0	0	0	0	0	0	0	0	0	0	0	0	0	0	0	0	0	0	0	0	0	0	0	0	0	0	0	0	0	0	0	0	0	0	0	0	0
Bagmati	Nuwakot	Kakani Rural Municipalit	5	13	18	11	11	22	14	17	31	17	4	21	11	13	24	58	58	116	2	15	17	11	10	21	3	6	9	16	31	47	4	13	17	5	5	10	9	18	27	0	0	0	0	0	0	0	0	0
Bagmati	Nuwakot	Kispang Rural Municipalit	58	75	133	31	25	56	16	22	38	14	22	36	11	16	27	130	160	290	5	5	10	0	0	0	0	0	0	5	5	10	0	0	0	0	0	0	0	0	0	0	0	0	0	0	0	0	0	0
Bagmati	Nuwakot	Likhu Rural Municipalit	38	78	116	54	77	131	60	80	140	63	75	138	45	61	106	260	371	631	37	47	84	41	44	85	29	33	62	107	124	231	34	57	91	16	33	49	50	90	140	0	0	0	0	0	0	0	0	0
Bagmati	Nuwakot	Myagang Rural Municipalit	15	29	44	21	24	45	16	21	37	17	16	33	12	19	31	81	109	190	5	6	11	5	6	11	3	7	10	13	19	32	0	0	0	0	0	0	0	0	0	0	0	0	0	0	0	0	0	0
Bagmati	Nuwakot	Panchakanya Rural Municipalit	0	0	0	0	0	0	0	0	0	0	0	0	0	0	0	0	0	0	0	0	0	0	0	0	0	0	0	0	0	0	0	0	0	0	0	0	0	0	0	0	0	0	0	0	0	0	0	0
Bagmati	Nuwakot	Shivapuri Rural Municipalit	0	0	0	0	0	0	0	0	0	0	0	0	0	0	0	0	0	0	0	0	0	0	0	0	0	0	0	0	0	0	0	0	0	0	0	0	0	0	0	0	0	0	0	0	0	0	0	0
Bagmati	Nuwakot	Suryagadhi Rural Municipalit	37	42	79	13	16	29	12	34	46	11	20	31	12	21	33	85	133	218	11	14	25	9	11	20	7	6	13	27	31	58	4	10	14	2	2	4	6	12	18	0	0	0	0	0	0	0	0	0
Bagmati	Nuwakot	Tadi Rural Municipalit	36	47	83	26	51	77	33	50	83	21	37	58	13	33	46	129	218	347	15	26	41	20	22	42	20	18	38	55	66	121	6	15	21	6	11	17	12	26	38	0	0	0	0	0	0	0	0	0
Bagmati	Nuwakot	Tarkeshwar Rural Municipalit	0	0	0	0	0	0	0	0	0	0	0	0	0	0	0	0	0	0	0	0	0	0	0	0	0	0	0	0	0	0	0	0	0	0	0	0	0	0	0	0	0	0	0	0	0	0	0	0
Bagmati	Rasuwa	Aamachhodingmo Rural Municipality	0	0	0	2	2	4	0	7	7	6	2	8	7	4	11	15	15	30	0	0	0	5	2	7	0	0	0	5	2	7	0	0	0	0	0	0	0	0	0	0	0	0	0	0	0	0	0	0
Bagmati	Rasuwa	Gosaikunda Rural Municipalit	37	37	74	38	48	86	49	43	92	35	34	69	28	30	58	187	192	379	9	13	22	24	25	49	22	20	42	55	58	113	20	10	30	13	11	24	33	21	54	0	0	0	0	0	0	0	0	0
Bagmati	Rasuwa	Kalika Rural Municipalit	27	48	75	25	34	59	27	34	61	17	42	59	23	21	44	119	179	298	24	31	55	13	23	36	16	17	33	53	71	124	18	12	30	7	18	25	25	30	55	0	0	0	0	0	0	0	0	0
Bagmati	Rasuwa	Naukunda Rural Municipalit	0	0	0	0	0	0	0	0	0	0	0	0	0	0	0	0	0	0	0	0	0	0	0	0	0	0	0	0	0	0	0	0	0	0	0	0	0	0	0	0	0	0	0	0	0	0	0	0
Bagmati	Rasuwa	Uttargaya Rural Municipalit	8	16	24	6	10	16	5	14	19	6	11	17	11	8	19	36	59	95	4	11	15	2	5	7	6	3	9	12	19	31	0	1	1	1	1	2	1	2	3	0	0	0	0	0	0	0	0	0
Bagmati	Dhading	Benighat Rorang Rural Municipalit	50	61	111	42	45	87	33	60	93	23	59	82	25	50	75	173	275	448	25	31	56	19	26	45	22	32	54	66	89	155	16	18	34	17	40	57	33	58	91	5	5	10	0	0	0	5	5	10
Bagmati	Dhading	Dhunibesi Municipality	72	113	185	87	120	207	83	83	166	75	116	191	72	84	156	389	516	905	41	40	81	48	83	131	61	66	127	150	189	339	41	72	113	49	45	94	90	117	207	0	0	0	0	0	0	0	0	0
Bagmati	Dhading	Gajuri Rural Municipalit	0	0	0	0	0	0	0	0	0	0	0	0	0	0	0	0	0	0	0	0	0	0	0	0	0	0	0	0	0	0	0	0	0	0	0	0	0	0	0	0	0	0	0	0	0	0	0	0
Bagmati	Dhading	Galchi Rural Municipalit	74	114	188	90	114	204	67	91	158	74	90	164	77	89	166	382	498	880	54	78	132	37	60	97	39	46	85	130	184	314	26	46	72	27	33	60	53	79	132	29	39	68	34	30	64	63	69	132
Bagmati	Dhading	Gangjamuna Rural Municipalit	0	0	0	0	0	0	0	0	0	0	0	0	0	0	0	0	0	0	0	0	0	0	0	0	0	0	0	0	0	0	0	0	0	0	0	0	0	0	0	0	0	0	0	0	0	0	0	0
Bagmati	Dhading	Jwalamukhi Rural Municipalit	7	5	12	5	15	20	5	19	24	9	9	18	6	5	11	32	53	85	0	0	0	0	0	0	0	0	0	0	0	0	0	0	0	0	0	0	0	0	0	0	0	0	0	0	0	0	0	0
Bagmati	Dhading	Khaniyabasti Rural Municipalit	0	0	0	0	0	0	0	0	0	0	0	0	0	0	0	0	0	0	0	0	0	0	0	0	0	0	0	0	0	0	0	0	0	0	0	0	0	0	0	0	0	0	0	0	0	0	0	0
Bagmati	Dhading	Netrawati Dabjong Rural Municipalit	0	0	0	0	0	0	0	0	0	0	0	0	0	0	0	0	0	0	0	0	0	0	0	0	0	0	0	0	0	0	0	0	0	0	0	0	0	0	0	0	0	0	0	0	0	0	0	0
Bagmati	Dhading	Nilkantha Municipalit	111	202	313	138	206	344	137	166	303	140	175	315	134	165	299	660	914	1574	81	105	186	58	78	136	60	83	143	199	266	465	43	64	107	51	74	125	94	138	232	19	26	45	0	0	0	19	26	45
Bagmati	Dhading	Rubi Valley Rural Municipalit	0	0	0	0	0	0	0	0	0	0	0	0	0	0	0	0	0	0	0	0	0	0	0	0	0	0	0	0	0	0	0	0	0	0	0	0	0	0	0	0	0	0	0	0	0	0	0	0
Bagmati	Dhading	Siddhalek Rural Municipalit	5	5	10	6	4	10	4	7	11	4	8	12	5	8	13	24	32	56	4	3	7	6	8	14	1	6	7	11	17	28	3	3	6	2	4	6	5	7	12	0	8	8	9	19	28	9	27	36
Bagmati	Dhading	Thakre Rural Municipalit	3	7	10	16	16	32	14	20	34	12	14	26	20	16	36	65	73	138	11	19	30	4	15	19	7	16	23	22	50	72	8	16	24	7	14	21	15	30	45	12	10	22	6	6	12	18	16	34
Bagmati	Dhading	Tripura sundari Rural Municipalit	11	29	40	17	37	54	33	40	73	24	30	54	19	26	45	104	162	266	11	15	26	9	5	14	4	10	14	24	30	54	5	7	12	5	5	10	10	12	22	0	0	0	0	0	0	0	0	0
Bagmati	Makwanpur	Bagmati Rural Municipalit	0	0	0	0	0	0	0	0	0	0	0	0	0	0	0	0	0	0	0	0	0	0	0	0	0	0	0	0	0	0	0	0	0	0	0	0	0	0	0	0	0	0	0	0	0	0	0	0
Bagmati	Makwanpur	Bakaiya Rural Municipalit	0	0	0	0	0	0	0	0	0	0	0	0	0	0	0	0	0	0	0	0	0	0	0	0	0	0	0	0	0	0	0	0	0	0	0	0	0	0	0	0	0	0	0	0	0	0	0	0
Bagmati	Makwanpur	Bhimphedi Rural Municipalit	0	0	0	0	0	0	0	0	0	0	0	0	0	0	0	0	0	0	0	0	0	0	0	0	0	0	0	0	0	0	0	0	0	0	0	0	0	0	0	0	0	0	0	0	0	0	0	0
Bagmati	Makwanpur	Hetauda Sub Metropolitan City	676	927	1603	795	1021	1816	818	1129	1947	748	1043	1791	873	1066	1939	3910	5186	9096	740	1031	1771	702	889	1591	540	754	1294	1982	2674	4656	490	684	1174	485	745	1230	975	1429	2404	57	67	124	14	43	57	71	110	181
Bagmati	Makwanpur	Indrasarowar Rural Municipalit	0	0	0	0	0	0	0	0	0	0	0	0	0	0	0	0	0	0	0	0	0	0	0	0	0	0	0	0	0	0	0	0	0	0	0	0	0	0	0	0	0	0	0	0	0	0	0	0
Bagmati	Makwanpur	Kailash Rural Municipalit	0	0	0	0	0	0	0	0	0	0	0	0	0	0	0	0	0	0	0	0	0	0	0	0	0	0	0	0	0	0	0	0	0	0	0	0	0	0	0	0	0	0	0	0	0	0	0	0
Bagmati	Makwanpur	Makawanpurgadhi Rural Municipalit	0	0	0	0	0	0	0	0	0	0	0	0	0	0	0	0	0	0	0	0	0	0	0	0	0	0	0	0	0	0	0	0	0	0	0	0	0	0	0	0	0	0	0	0	0	0	0	0
Bagmati	Makwanpur	Manahari Rural Municipalit	70	111	181	93	125	218	73	81	154	87	100	187	55	55	110	378	472	850	49	69	118	40	36	76	45	43	88	134	148	282	22	29	51	21	23	44	43	52	95	0	0	0	0	0	0	0	0	0
Bagmati	Makwanpur	Raksirang Rural Municipalit	11	12	23	0	0	0	0	0	0	0	0	0	0	0	0	11	12	23	0	0	0	0	0	0	0	0	0	0	0	0	0	0	0	0	0	0	0	0	0	0	0	0	0	0	0	0	0	0
Bagmati	Makwanpur	Thaha Municipality	94	134	228	99	123	222	96	143	239	106	130	236	91	101	192	486	631	1117	98	91	189	69	98	167	48	67	115	215	256	471	38	67	105	46	81	127	84	148	232	0	0	0	0	0	0	0	0	0
Bagmati	Chitwan	Bharatpur Metropolitan City	1501	2053	3554	1722	2345	4067	1875	2554	4429	1862	2585	4447	1842	2405	4247	8802	11942	20744	1692	2154	3846	1489	2104	3593	1494	1933	3427	4675	6191	10866	1338	1722	3060	1344	1877	3221	2682	3599	6281	950	1245	2195	725	930	1655	1675	2175	3850
Bagmati	Chitwan	Ichchhiyakamana Rural Municipalit	39	73	112	45	75	120	68	73	141	60	66	126	33	54	87	245	341	586	31	49	80	28	28	56	38	39	77	97	116	213	36	38	74	20	34	54	56	72	128	0	0	0	3	12	15	3	12	15
Bagmati	Chitwan	Kalika Municipalit	184	235	419	179	211	390	186	217	403	176	237	413	170	215	385	895	1115	2010	146	166	312	99	142	241	79	129	208	324	437	761	72	107	179	84	109	193	156	216	372	0	0	0	0	0	0	0	0	0
Bagmati	Chitwan	Khairahani Municipalit	200	314	514	259	370	629	319	401	720	311	407	718	295	403	698	1384	1895	3279	313	451	764	258	405	663	265	403	668	836	1259	2095	230	367	597	281	360	641	511	727	1238	97	134	231	104	246	350	201	380	581
Bagmati	Chitwan	Madi Municipalit	59	85	144	25	36	61	46	72	118	34	49	83	43	64	107	207	306	513	28	32	60	14	44	58	22	24	46	64	100	164	17	31	48	17	21	38	34	52	86	0	0	0	0	0	0	0	0	0
Bagmati	Chitwan	Rapti Municipalit	227	297	524	223	266	489	217	316	533	225	275	500	219	271	490	1111	1425	2536	190	273	463	178	225	403	132	171	303	500	669	1169	109	164	273	131	205	336	240	369	609	17	35	52	0	1	1	17	36	53
Bagmati	Chitwan	Ratnanagar Municipalit	479	597	1076	448	612	1060	446	631	1077	467	652	1119	443	644	1087	2283	3136	5419	396	568	964	308	504	812	347	449	796	1051	1521	2572	321	440	761	301	432	733	622	872	1494	11	18	29	6	15	21	17	33	50
Gandaki	Gorkha	Aarughat Rural Municipalit	7	19	26	9	13	22	10	9	19	15	12	27	14	13	27	55	66	121	11	9	20	11	11	22	13	9	22	35	29	64	5	9	14	0	5	5	5	14	19	0	0	0	0	0	0	0	0	0
Gandaki	Gorkha	Ajirkot Rural Municipalit	9	15	24	11	11	22	11	23	34	13	13	26	15	13	28	59	75	134	9	11	20	0	0	0	0	0	0	0	0	0	0	0	0	0	0	0	0	0	0	0	0	0	0	0	0	0	0	0
Gandaki	Gorkha	Barpak Sulikot Rural Municipalit	30	37	67	19	31	50	21	27	48	20	47	67	16	30	46	106	172	278	13	19	32	14	23	37	10	14	24	37	56	93	0	0	0	0	0	0	0	0	0	0	0	0	0	0	0	0	0	0
Gandaki	Gorkha	Bhimsen Thapa Rural Municipalit	0	0	0	0	0	0	0	0	0	0	0	0	0	0	0	0	0	0	0	0	0	0	0	0	0	0	0	0	0	0	0	0	0	0	0	0	0	0	0	0	0	0	0	0	0	0	0	0
Gandaki	Gorkha	Chumanuwari Rural Municipalit	0	0	0	0	0	0	0	0	0	0	0	0	0	0	0	0	0	0	0	0	0	0	0	0	0	0	0	0	0	0	0	0	0	0	0	0	0	0	0	0	0	0	0	0	0	0	0	0
Gandaki	Gorkha	Dharche Rural Municipalit	7	6	13	7	14	21	2	12	14	9	8	17	4	10	14	29	50	79	5	3	8	5	5	10	0	0	0	10	8	18	0	0	0	0	0	0	0	0	0	0	0	0	0	0	0	0	0	0
Gandaki	Gorkha	Gandaki Rural Municipalit	0	0	0	0	0	0	0	0	0	0	0	0	0	0	0	0	0	0	0	0	0	0	0	0	0	0	0	0	0	0	0	0	0	0	0	0	0	0	0	0	0	0	0	0	0	0	0	0
Gandaki	Gorkha	Gorkha Municipality	304	311	615	304	414	718	272	386	658	277	337	614	312	341	653	1469	1789	3258	188	279	467	194	256	450	160	187	347	542	722	1264	140	177	317	119	129	248	259	306	565	21	54	75	17	57	74	38	111	149
Gandaki	Gorkha	Palungtar Municipalit	64	113	177	76	97	173	71	125	196	62	103	165	67	103	170	340	541	881	75	77	152	33	62	95	37	49	86	145	188	333	29	35	64	30	29	59	59	64	123	0	0	0	0	0	0	0	0	0
Gandaki	Gorkha	Sahid Lakhan Rural Municipalit	33	30	63	21	19	40	21	22	43	17	24	41	14	26	40	106	121	227	16	14	30	6	19	25	5	10	15	27	43	70	5	5	10	0	0	0	5	5	10	0	0	0	0	0	0	0	0	0
Gandaki	Gorkha	Siranchowk Rural Municipalit	32	27	59	20	23	43	12	20	32	14	16	30	9	21	30	87	107	194	9	8	17	9	10	19	6	8	14	24	26	50	6	4	10	3	9	12	9	13	22	0	0	0	0	0	0	0	0	0
Gandaki	Lamjung	Besishahar Municipalit	208	234	442	191	265	456	173	224	397	191	263	454	180	272	452	943	1258	2201	194	216	410	190	241	431	154	212	366	538	669	1207	149	188	337	137	165	302	286	353	639	77	84	161	70	91	161	147	175	322
Gandaki	Lamjung	Dordi Rural Municipalit	19	26	45	8	16	24	9	7	16	5	3	8	8	4	12	49	56	105	3	5	8	1	1	2	0	0	0	4	6	10	0	0	0	0	0	0	0	0	0	0	0	0	0	0	0	0	0	0
Gandaki	Lamjung	Dudhpokhari Rural Municipalit	0	0	0	0	0	0	0	0	0	0	0	0	0	0	0	0	0	0	0	0	0	0	0	0	0	0	0	0	0	0	0	0	0	0	0	0	0	0	0	0	0	0	0	0	0	0	0	0
Gandaki	Lamjung	Kwholasothar Rural Municipalit	0	0	0	0	0	0	0	0	0	0	0	0	0	0	0	0	0	0	0	0	0	0	0	0	0	0	0	0	0	0	0	0	0	0	0	0	0	0	0	0	0	0	0	0	0	0	0	0
Gandaki	Lamjung	Madhya Nepal Municipalit	102	107	209	78	90	168	68	103	171	71	85	156	67	88	155	386	473	859	58	82	140	51	42	93	32	40	72	141	164	305	19	37	56	26	27	53	45	64	109	0	0	0	0	0	0	0	0	0
Gandaki	Lamjung	Marsyangdi Rural Municipalit	1	6	7	13	27	40	18	22	40	17	29	46	21	27	48	70	111	181	20	16	36	10	26	36	10	22	32	40	64	104	15	20	35	8	16	24	23	36	59	0	0	0	0	0	0	0	0	0
Gandaki	Lamjung	Rainas Municipalit	37	50	87	38	53	91	46	41	87	30	34	64	20	49	69	171	227	398	15	19	34	17	16	33	8	10	18	40	45	85	0	0	0	10	6	16	10	6	16	0	0	0	0	0	0	0	0	0
Gandaki	Lamjung	Sundarbazar Municipality	77	107	184	112	166	278	140	170	310	146	183	329	131	191	322	606	817	1423	117	145	262	90	107	197	70	104	174	277	356	633	50	58	108	49	78	127	99	136	235	26	40	66	17	16	33	43	56	99
Gandaki	Tanahu	Aanbookhaireni Rural Municipalit	88	125	213	116	136	252	106	148	254	114	125	239	99	153	252	523	687	1210	109	123	232	90	120	210	62	93	155	261	336	597	50	96	146	58	95	153	108	191	299	0	0	0	0	0	0	0	0	0
Gandaki	Tanahu	Bandipur Rural Municipalit	55	91	146	73	96	169	73	114	187	113	104	217	72	110	182	386	515	901	84	101	185	56	80	136	69	85	154	209	266	475	56	49	105	34	50	84	90	99	189	0	0	0	0	0	0	0	0	0
Gandaki	Tanahu	Bhanu Municipalit	119	160	279	100	128	228	107	142	249	99	107	206	86	115	201	511	652	1163	61	69	130	50	53	103	60	71	131	171	193	364	25	34	59	38	50	88	63	84	147	7	11	18	0	0	0	7	11	18
Gandaki	Tanahu	Bhimad Municipalit	117	129	246	98	127	225	95	147	242	82	129	211	75	87	162	467	619	1086	77	95	172	50	78	128	37	58	95	164	231	395	45	49	94	46	54	100	91	103	194	18	22	40	13	24	37	31	46	77
Gandaki	Tanahu	Byas Municipalit	248	360	608	270	325	595	275	342	617	276	355	631	239	316	555	1308	1698	3006	216	289	505	218	246	464	132	192	324	566	727	1293	127	143	270	119	180	299	246	323	569	4	10	14	18	21	39	22	31	53
Gandaki	Tanahu	Devghat Rural Municipalit	23	29	52	26	25	51	14	30	44	15	20	35	11	19	30	89	123	212	4	59	63	5	39	44	0	52	52	9	150	159	0	31	31	0	38	38	0	69	69	0	40	40	1	35	36	1	75	76
Gandaki	Tanahu	Ghiring Rural Municipalit	26	41	67	22	37

Province Name	District	Local Level Name	G1			G2			G3			G4			G5			G1-5			G6			G7			G8			G6-8			G9			G10			G9-10			G11			G12			G11-12		
			Girls	Boys	Total	Girls	Boys	Total	Girls	Boys	Total	Girls	Boys	Total	Girls	Boys	Total	Girls	Boys	Total	Girls	Boys	Total	Girls	Boys	Total	Girls	Boys	Total	Girls	Boys	Total	Girls	Boys	Total	Girls	Boys	Total	Girls	Boys	Total	Girls	Boys	Total	Girls	Boys	Total	Girls	Boys	Total
Gandaki	Kaski	Madi Rural Municipalit	0	0	0	0	0	0	0	0	0	0	0	0	0	0	0	0	0	0	0	0	0	0	0	0	0	0	0	0	0	0	0	0	0	0	0	0	0	0	0	0	0	0	0	0	0	0	0	0
Gandaki	Kaski	Pokhara Metropolitan Cit	2506	3213	5719	2631	3352	5983	2764	3560	6324	2705	3666	6371	2758	3558	6316	13364	17349	30713	2546	3519	6065	2390	3216	5606	2455	3145	5600	7391	9880	17271	2348	3002	5350	2251	2946	5197	4599	5948	10547	1403	2155	3558	1745	2426	4171	3148	4581	7729
Gandaki	Kaski	Rupa Rural Municipalit	6	0	6	5	8	13	4	9	13	5	6	11	3	2	5	23	25	48	0	0	0	0	0	0	0	0	0	0	0	0	0	0	0	0	0	0	0	0	0	0	0	0	0	0	0	0	0	0
Gandaki	Manang	Chame Rural Municipalit	0	0	0	0	0	0	0	0	0	0	0	0	0	0	0	0	0	0	0	0	0	0	0	0	0	0	0	0	0	0	0	0	0	0	0	0	0	0	0	0	0	0	0	0	0	0	0	0
Gandaki	Manang	Manang Ngisyang Rural Municipalit	2	3	5	4	2	6	6	2	8	0	0	0	0	0	0	12	7	19	0	0	0	0	0	0	0	0	0	0	0	0	0	0	0	0	0	0	0	0	0	0	0	0	0	0	0	0	0	0
Gandaki	Manang	Narpa Bhumi Rural Municipalit	0	0	0	0	0	0	0	0	0	0	0	0	0	0	0	0	0	0	0	0	0	0	0	0	0	0	0	0	0	0	0	0	0	0	0	0	0	0	0	0	0	0	0	0	0	0	0	0
Gandaki	Manang	Narso Rural Municipalit	0	0	0	0	0	0	0	0	0	0	0	0	0	0	0	0	0	0	0	0	0	0	0	0	0	0	0	0	0	0	0	0	0	0	0	0	0	0	0	0	0	0	0	0	0	0	0	0
Gandaki	Mustang	Baragaun Muktikshetra Rural Municipali	0	0	0	0	0	0	0	0	0	0	0	0	0	0	0	0	0	0	0	0	0	0	0	0	0	0	0	0	0	0	0	0	0	0	0	0	0	0	0	0	0	0	0	0	0	0	0	0
Gandaki	Mustang	Gharapjhong Rural Municipalit	15	21	36	22	20	42	20	26	46	11	24	35	16	19	35	84	110	194	21	14	35	12	13	25	17	14	31	50	41	91	20	17	37	16	17	33	36	34	70	10	12	22	0	0	0	10	12	22
Gandaki	Mustang	Lo Ghekar Damodarkunda Rural Municipalit	0	0	0	0	0	0	0	0	0	0	0	0	0	0	0	0	0	0	0	0	0	0	0	0	0	0	0	0	0	0	0	0	0	0	0	0	0	0	0	0	0	0	0	0	0	0	0	0
Gandaki	Mustang	Lomanthang Rural Municipalit	12	8	20	7	10	17	13	8	21	10	13	23	20	6	26	62	45	107	3	2	5	5	2	7	0	0	0	8	4	12	0	0	0	0	0	0	0	0	0	0	0	0	0	0	0	0	0	0
Gandaki	Mustang	Thasang Rural Municipalit	0	0	0	0	0	0	0	0	0	0	0	0	0	0	0	0	0	0	0	0	0	0	0	0	0	0	0	0	0	0	0	0	0	0	0	0	0	0	0	0	0	0	0	0	0	0	0	0
Gandaki	Myagd	Annapurna Rural Municipalit	0	0	0	0	0	0	0	0	0	0	0	0	0	0	0	0	0	0	0	0	0	0	0	0	0	0	0	0	0	0	0	0	0	0	0	0	0	0	0	0	0	0	0	0	0	0	0	0
Gandaki	Myagd	Beni Municipalit	104	150	254	134	166	300	128	186	314	161	230	391	148	235	383	675	967	1642	129	201	330	111	186	297	126	178	304	366	565	931	73	122	195	100	149	249	173	271	444	70	129	199	67	115	182	137	244	381
Gandaki	Myagd	Dhawalagiri Rural Municipalit	0	0	0	0	0	0	0	0	0	0	0	0	0	0	0	0	0	0	0	0	0	0	0	0	0	0	0	0	0	0	0	0	0	0	0	0	0	0	0	0	0	0	0	0	0	0	0	0
Gandaki	Myagd	Malika Rural Municipalit	34	38	72	19	30	49	29	34	63	44	40	84	22	38	60	148	180	328	5	24	29	10	19	29	17	14	31	32	57	89	9	23	32	16	27	43	25	50	75	0	0	0	0	0	0	0	0	0
Gandaki	Myagd	Mangala Rural Municipalit	15	21	36	16	18	34	11	16	27	15	14	29	16	18	34	73	87	160	8	16	24	7	15	22	11	10	21	26	41	67	6	10	16	7	12	19	13	22	35	0	0	0	0	0	0	0	0	0
Gandaki	Myagd	Raghuganga Rural Municipalit	12	18	30	8	11	19	4	10	14	6	8	14	6	9	15	36	56	92	5	11	16	3	11	14	4	9	13	12	31	43	0	0	0	0	0	0	0	0	0	0	0	0	0	0	0	0	0	0
Gandaki	Parbat	Bihadi Rural Municipalit	12	8	20	5	11	16	5	8	13	5	11	16	1	4	5	28	42	70	6	4	10	0	0	0	0	0	0	6	4	10	0	0	0	0	0	0	0	0	0	0	0	0	0	0	0	0	0	0
Gandaki	Parbat	Jaljala Rural Municipalit	29	49	78	27	36	63	21	47	68	42	65	107	25	47	72	144	244	388	29	35	64	25	26	51	17	31	48	71	92	163	35	32	67	18	26	44	53	58	111	0	0	0	0	0	0	0	0	0
Gandaki	Parbat	Kushma Municipalit	107	129	236	105	149	254	95	141	236	77	132	209	117	132	249	501	683	1184	74	103	177	60	99	159	71	105	176	205	307	512	59	109	168	45	91	136	104	200	304	13	37	50	39	51	90	52	88	140
Gandaki	Parbat	Mahashila Rural Municipalit	0	0	0	0	0	0	0	0	0	0	0	0	0	0	0	0	0	0	0	0	0	0	0	0	0	0	0	0	0	0	0	0	0	0	0	0	0	0	0	0	0	0	0	0	0	0	0	0
Gandaki	Parbat	Modi Rural Municipalit	63	74	137	36	55	91	40	47	87	33	61	94	29	58	87	201	295	496	36	47	83	17	29	46	23	23	46	76	99	175	13	16	29	7	13	20	20	29	49	0	0	0	0	0	0	0	0	0
Gandaki	Parbat	Painyu Rural Municipalit	8	23	31	27	45	72	25	28	53	30	33	63	25	38	63	115	167	282	20	26	46	19	33	52	21	24	45	60	83	143	19	36	55	28	44	72	47	80	127	0	0	0	0	0	0	0	0	0
Gandaki	Parbat	Phalewas Municipalit	36	55	91	29	43	72	20	24	44	17	31	48	16	24	40	118	177	295	8	15	23	2	8	10	4	14	18	14	37	51	2	10	12	1	5	6	3	15	18	0	0	0	0	0	0	0	0	0
Gandaki	Baglung	Badigad Rural Municipalit	43	104	147	19	14	33	12	27	39	17	34	51	21	19	40	112	198	310	12	21	33	13	17	30	13	16	29	38	54	92	6	6	12	7	4	11	13	10	23	0	0	0	0	0	0	0	0	0
Gandaki	Baglung	Baglung Municipalit	134	221	355	173	212	385	153	247	400	180	261	441	153	281	434	793	1222	2015	176	238	414	169	222	391	161	203	364	506	663	1169	155	220	375	159	205	364	314	425	739	70	103	173	113	190	303	183	293	476
Gandaki	Baglung	Bareng Rural Municipalit	10	16	26	5	16	21	8	12	20	10	8	18	7	9	16	40	61	101	4	7	11	6	13	19	4	8	12	14	28	42	6	6	12	1	6	7	7	12	19	0	0	0	0	0	0	0	0	0
Gandaki	Baglung	Dhorpatan Municipalit	74	120	194	72	106	178	41	58	99	52	68	120	36	66	102	275	418	693	35	59	94	43	60	103	45	68	113	123	187	310	35	65	100	37	50	87	72	115	187	0	0	0	0	0	0	0	0	0
Gandaki	Baglung	Galkot Municipalit	96	116	212	62	109	171	112	108	220	83	134	217	91	125	216	444	592	1036	87	107	194	73	102	175	70	127	197	230	336	566	61	93	154	72	105	177	133	198	331	0	1	1	22	37	59	22	38	60
Gandaki	Baglung	Jaimuni Municipalit	12	12	24	6	7	13	7	16	23	5	6	11	8	15	23	38	56	94	4	7	11	4	6	10	2	5	7	10	18	28	8	4	12	2	6	8	10	10	20	0	0	0	0	0	0	0	0	0
Gandaki	Baglung	Kanthekhola Rural Municipalit	8	14	22	8	11	19	9	14	23	10	14	24	6	12	18	41	65	106	8	15	23	4	11	15	8	10	18	20	36	56	6	11	17	9	7	16	15	18	33	0	0	0	0	0	0	0	0	0
Gandaki	Baglung	Nisikhola Rural Municipalit	6	13	19	5	2	7	5	5	10	3	2	5	2	6	8	21	28	49	0	0	0	0	0	0	0	0	0	0	0	0	0	0	0	0	0	0	0	0	0	0	0	0	0	0	0	0	0	0
Gandaki	Baglung	Taman Khola Rural Municipalit	10	15	25	9	14	23	11	16	27	15	12	27	7	12	19	52	69	121	7	11	18	4	12	16	5	11	16	16	34	50	6	15	21	2	9	11	8	24	32	0	0	0	0	0	0	0	0	0
Gandaki	Baglung	Tara Khola Rural Municipalit	0	0	0	0	0	0	0	0	0	0	0	0	0	0	0	0	0	0	0	0	0	0	0	0	0	0	0	0	0	0	0	0	0	0	0	0	0	0	0	0	0	0	0	0	0	0	0	0
Gandaki	Nawalpur	Baudikali Rural Municipalit	22	26	48	11	25	36	23	12	35	12	13	25	14	20	34	82	96	178	7	0	7	0	0	0	0	0	0	7	0	7	0	0	0	0	0	0	0	0	0	0	0	0	0	0	0	0	0	0
Gandaki	Nawalpur	Binayi Tribeni Rural Municipalit	118	123	241	96	156	252	126	180	306	124	176	300	111	127	238	575	762	1337	92	108	200	75	87	162	61	97	158	228	292	520	51	88	139	46	82	128	97	170	267	0	0	0	0	0	0	0	0	0
Gandaki	Nawalpur	Bulingtar Rural Municipalit	0	0	0	0	0	0	0	0	0	0	0	0	0	0	0	0	0	0	0	0	0	0	0	0	0	0	0	0	0	0	0	0	0	0	0	0	0	0	0	0	0	0	0	0	0	0	0	0
Gandaki	Nawalpur	Devchuli Municipalit	240	288	528	212	321	533	219	310	529	236	314	550	187	242	429	1094	1475	2569	116	214	330	94	177	271	107	168	275	317	559	876	63	123	186	63	103	166	126	226	352	0	0	0	0	0	0	0	0	0
Gandaki	Nawalpur	Gaidakot Municipalit	297	407	704	359	495	854	342	547	889	359	536	895	375	535	910	1732	2520	4252	345	423	768	298	398	696	216	331	547	859	1152	2011	224	290	514	238	306	544	462	596	1058	362	461	823	250	364	614	612	825	1437
Gandaki	Nawalpur	Hupsekot Rural Municipalit	110	134	244	63	80	143	87	94	181	86	121	207	77	109	186	423	538	961	50	88	138	58	70	128	37	44	81	145	202	347	34	32	66	33	49	82	67	81	148	0	0	0	0	0	0	0	0	0
Gandaki	Nawalpur	Kawaswoli Municipalit	316	399	715	326	393	719	331	431	762	315	384	699	291	381	672	1579	1988	3567	227	273	500	176	282	458	139	223	362	542	778	1320	144	183	327	122	190	312	266	373	639	47	71	118	0	0	0	47	71	118
Gandaki	Nawalpur	Madhyabindu Municipalit	147	234	381	212	271	483	211	226	437	217	282	499	169	244	413	956	1257	2213	166	178	344	157	164	321	119	154	273	442	496	938	90	89	179	95	127	222	185	216	401	16	17	33	19	18	37	35	35	70
Karnali	Rukum Paschim	Aathbiskot Municipalit	3	6	9	6	17	23	20	16	36	13	11	24	23	16	39	65	66	131	0	0	0	0	0	0	0	0	0	0	0	0	0	0	0	0	0	0	0	0	0	0	0	0	0	0	0	0	0	0
Karnali	Rukum Paschim	Banphikot Rural Municipalit	0	0	0	0	0	0	0	0	0	0	0	0	0	0	0	0	0	0	0	0	0	0	0	0	0	0	0	0	0	0	0	0	0	0	0	0	0	0	0	0	0	0	0	0	0	0	0	0
Karnali	Rukum Paschim	Chaurjahari Municipalit	0	0	0	0	0	0	0	0	0	0	0	0	0	0	0	0	0	0	0	0	0	0	0	0	0	0	0	0	0	0	0	0	0	0	0	0	0	0	0	0	0	0	0	0	0	0	0	0
Karnali	Rukum Paschim	Musikot Municipalit	97	111	208	81	120	201	71	138	209	83	103	186	81	145	226	413	617	1030	58	82	140	54	64	118	35	69	104	147	215	362	40	57	97	23	50	73	63	107	170	5	6	11	20	16	36	25	22	47
Karnali	Rukum Paschim	Sani Bheri Rural Municipalit	0	0	0	0	0	0	0	0	0	0	0	0	0	0	0	0	0	0	0	0	0	0	0	0	0	0	0	0	0	0	0	0	0	0	0	0	0	0	0	0	0	0	0	0	0	0	0	0
Karnali	Rukum Paschim	Tribeni Rural Municipalit	0	0	0	0	0	0	0	0	0	0	0	0	0	0	0	0	0	0	0	0	0	0	0	0	0	0	0	0	0	0	0	0	0	0	0	0	0	0	0	0	0	0	0	0	0	0	0	0
Karnali	Salyan	Bagchaur Municipalit	11	24	35	12	15	27	5	12	17	3	4	7	5	10	15	36	65	101	0	0	0	0	0	0	0	0	0	0	0	0	0	0	0	0	0	0	0	0	0	0	0	0	0	0	0	0	0	0
Karnali	Salyan	Bangad Kupinde Municipalit	68	78	146	32	66	98	47	67	114	39	47	86	26	45	71	212	303	515	26	43	69	16	25	41	16	34	50	58	102	160	9	17	26	11	23	34	20	40	60	0	0	0	0	0	0	0	0	0
Karnali	Salyan	Chhatreshwori Rural Municipalit	31	39	70	31	34	65	17	25	42	16	22	38	10	14	24	105	134	239	12	15	27	4	9	13	4	7	11	20	31	51	0	0	0	0	0	0	0	0	0	0	0	0	0	0	0	0	0	0
Karnali	Salyan	Darma Rural Municipalit	14	15	29	4	14	18	4	9	13	5	3	8	1	4	5	28	45	73	0	0	0	0	0	0	0	0	0	0	0	0	0	0	0	0	0	0	0	0	0	0	0	0	0	0	0	0	0	0
Karnali	Salyan	Kalimati Rural Municipalit	32	48	80	28	18	46	12	26	38	5	16	21	6	10	16	83	118	201	3	5	8	0	0	0	0	0	0	3	5	8	0	0	0	0	0	0	0	0	0	0	0	0	0	0	0	0	0	0
Karnali	Salyan	Kapurkot Rural Municipalit	31	49	80	29	43	72	30	48	78	27	43	70	35	29	64	152	212	364	13	12	25	6	2	8	2	7	9	21	21	42	0	0	0	0	0	0	0	0	0	0	0	0	0	0	0	0	0	0
Karnali	Salyan	Kumakh Rural Municipalit	9	21	30	10	27	37	7	12	19	5	10	15	7	11	18	38	81	119	0	1	1	0	0	0	0	0	0	0	1	1	0	0	0	0	0	0	0	0	0	0	0	0	0	0	0	0	0	0
Karnali	Salyan	Sharada Municipalit	173	236	409	118	178	296	126	151	277	100	137	237	78	122	200	595	824	1419	73	99	172	57	84	141	54	77	131	184	260	444	47	71	118	42	41	83	89	112	201	0	0	0	0	0	0	0	0	0
Karnali	Salyan	Siddha Kumakh Rural Municipalit	31	34	65	15	29	44	17	22	39	11	13	24	3	5	8	77	103	180	1	8	9	2	9	11	0	0	0	3	17	20	0	0	0	0	0	0	0	0	0	0	0	0	0	0	0	0	0	0
Karnali	Salyan	Tribeni Rural Municipalit	23	35	58	26	35	61	24	33	57	22	24	46	14	23	37	109	150	259	9	19	28	10	14	24	10	11	21	29	44	73	4	9	13	3	12	15	7	21	28	0	0	0	0	0	0	0	0	0
Karnali	Surkhet	Barahatal Rural Municipalit	29	34	63	24	25	49	18	25	43	20	22	42	10	15	25	101	121	222	16	15	31	5	4	9	11	4	15	32	23	55	0	0	0	0	0	0	0	0	0	0	0	0	0	0	0	0	0	0
Karnali	Surkhet	Bheriganga Municipalit	130	195	325	117	178	295	91	139	230	69	117	186	85	114	199	492	743	1235	54	97	151	32	44	76	46	66	112	132	207	339	38	56	94	38	34	72	76	90	166	0	0	0	0	0	0	0	0	0
Karnali	Surkhet	Birendranagar Municipalit	874	1339	2213	989	1471	2460	1058	1534	2592	1019	1441	2460	975	1419	2394	4915	7204	12119	839	1257	2096	755	1141	1896	680	1013	1693	2274	3411	5685	573	894	1467	528	742	1270	1101	1636	2737	285	471	756	263	380	643	548	851	1399
Karnali	Surkhet	Chaukune Rural Municipalit	8	17	25	7	7	14	5	10	15	4	12	16	11	8	19	35	54	89	3	8	11	2	9	11	0	5	5	5	22	27	0	0	0	0	0	0	0	0	0	0	0	0	0	0	0	0	0	0
Karnali	Surkhet	Chingad Rural Municipalit	0	0	0	0	0	0	0	0	0	0	0	0	0	0	0	0	0	0	0	0	0	0	0	0	0	0	0	0	0	0	0	0	0	0	0	0	0	0	0	0	0	0	0	0	0	0	0	0
Karnali	Surkhet	Gurbhakot Municipalit	102	123	225	137	155	292	109	170	279	96	161	257	110	156	266	554	765	1319	68	95	163	60	96	156	43	67	110	171	258	429	37	34	71	27	44	71	64	78	142	6	6	12	0	0	0	6	6	12
Karnali	Surkhet	Lekbesi Municipalit	31	37	68	20	32	52	23	34	57	18	29	47	17	27	44	109	159	268	9	14	23	11	7	18	0	0	0	20	21	41	0	0	0	0	0	0	0	0	0	0	0	0	0	0	0	0	0	0
Karnali	Surkhet	Panchpuri Municipalit	118	123	241	133	162	295	85	157	242	80	123	203	60	89	149	476	654	1130	46	74	120	26	69	95	26	56	82	98	199	297	22	33	55	17	44	61	39	77	116	0	0	0	0	0	0	0	0	0
Karnali	Surkhet	Simta Rural Municipalit	26	37	63	26	22	48	22	17	39	9	22	31	3	20	23	86	118	204	2	10	12	4	4	8	6	3	9	12	17	29	0	0	0	0	0	0	0	0	0	0	0	0	0	0	0	0	0	0
Karnali	Dailekh	Aathabis Municipalit	12	9	21	14	15	29	5	22	27	15	23	38	30	20	50	76	89	165	38	42	80	33	24	57	30	45	75	101	111	212	39	33	72	28	27	55	67	60	127	26	19	45	21	29	50	47	48	95
Karnali	Dailekh	Bhagawatimai Rural Municipalit	8	10	18	4	3	7	2	4	6	0	5	5	0	0	0	14	22	36	0	0	0	0	0	0	0	0	0	0	0	0	0	0	0	0	0	0	0	0	0	0	0	0	0	0	0	0	0	0
Karnali	Dailekh	Bhairabi Rural Municipalit	0	0	0	0	0	0	0	0	0	0	0	0	0	0	0	0	0	0	0	0	0	0	0	0	0	0	0	0	0	0

Province Name	District	Local Level Name	G1			G2			G3			G4			G5			G1-5			G6			G7			G8			G6-8			G9			G10			G9-10			G11			G12			G11-12		
			Girls	Boys	Total	Girls	Boys	Total	Girls	Boys	Total	Girls	Boys	Total	Girls	Boys	Total	Girls	Boys	Total	Girls	Boys	Total	Girls	Boys	Total	Girls	Boys	Total	Girls	Boys	Total	Girls	Boys	Total	Girls	Boys	Total	Girls	Boys	Total	Girls	Boys	Total	Girls	Boys	Total	Girls	Boys	Total
Kamali	Dolpa	Dolpo Buddha Rural Municipality	0	0	0	0	0	0	0	0	0	0	0	0	0	0	0	0	0	0	0	0	0	0	0	0	0	0	0	0	0	0	0	0	0	0	0	0	0	0	0	0	0	0	0	0	0	0	0	0
Kamali	Dolpa	Jagadulla Rural Municipalit	0	0	0	0	0	0	0	0	0	0	0	0	0	0	0	0	0	0	0	0	0	0	0	0	0	0	0	0	0	0	0	0	0	0	0	0	0	0	0	0	0	0	0	0	0	0	0	0
Kamali	Dolpa	Kaike Rural Municipalit	0	0	0	0	0	0	0	0	0	0	0	0	0	0	0	0	0	0	0	0	0	0	0	0	0	0	0	0	0	0	0	0	0	0	0	0	0	0	0	0	0	0	0	0	0	0	0	0
Kamali	Dolpa	Mudkechula Rural Municipalit	0	0	0	0	0	0	0	0	0	0	0	0	0	0	0	0	0	0	0	0	0	0	0	0	0	0	0	0	0	0	0	0	0	0	0	0	0	0	0	0	0	0	0	0	0	0	0	0
Kamali	Dolpa	Shey Phoksundo Rural Municipalit	0	0	0	0	0	0	0	0	0	0	0	0	0	0	0	0	0	0	0	0	0	0	0	0	0	0	0	0	0	0	0	0	0	0	0	0	0	0	0	0	0	0	0	0	0	0	0	0
Kamali	Dolpa	Thuli Bheri Municipalit	0	0	0	0	0	0	0	0	0	0	0	0	0	0	0	0	0	0	0	0	0	0	0	0	0	0	0	0	0	0	0	0	0	0	0	0	0	0	0	0	0	0	0	0	0	0	0	0
Kamali	Dolpa	Tripurasundari Municipalit	0	0	0	0	0	0	0	0	0	0	0	0	0	0	0	0	0	0	0	0	0	0	0	0	0	0	0	0	0	0	0	0	0	0	0	0	0	0	0	0	0	0	0	0	0	0	0	0
Kamali	Jumla	Chandannath Municipalit	0	0	0	0	0	0	0	0	0	0	0	0	0	0	0	0	0	0	0	0	0	0	0	0	0	0	0	0	0	0	0	0	0	0	0	0	0	0	0	0	0	0	0	0	0	0	0	0
Kamali	Jumla	Guthichaur Rural Municipalit	0	0	0	0	0	0	0	0	0	0	0	0	0	0	0	0	0	0	0	0	0	0	0	0	0	0	0	0	0	0	0	0	0	0	0	0	0	0	0	0	0	0	0	0	0	0	0	0
Kamali	Jumla	Hima Rural Municipalit	0	0	0	0	0	0	0	0	0	0	0	0	0	0	0	0	0	0	0	0	0	0	0	0	0	0	0	0	0	0	0	0	0	0	0	0	0	0	0	0	0	0	0	0	0	0	0	0
Kamali	Jumla	Kanakasundari Rural Municipalit	0	0	0	0	0	0	0	0	0	0	0	0	0	0	0	0	0	0	0	0	0	0	0	0	0	0	0	0	0	0	0	0	0	0	0	0	0	0	0	0	0	0	0	0	0	0	0	0
Kamali	Jumla	Patrasi Rural Municipalit	0	0	0	0	0	0	0	0	0	0	0	0	0	0	0	0	0	0	0	0	0	0	0	0	0	0	0	0	0	0	0	0	0	0	0	0	0	0	0	0	0	0	0	0	0	0	0	0
Kamali	Jumla	Sinja Rural Municipalit	0	0	0	0	0	0	0	0	0	0	0	0	0	0	0	0	0	0	0	0	0	0	0	0	0	0	0	0	0	0	0	0	0	0	0	0	0	0	0	0	0	0	0	0	0	0	0	0
Kamali	Jumla	Tatopani Rural Municipalit	0	0	0	0	0	0	0	0	0	0	0	0	0	0	0	0	0	0	0	0	0	0	0	0	0	0	0	0	0	0	0	0	0	0	0	0	0	0	0	0	0	0	0	0	0	0	0	0
Kamali	Jumla	Tila Rural Municipalit	0	0	0	0	0	0	0	0	0	0	0	0	0	0	0	0	0	0	0	0	0	0	0	0	0	0	0	0	0	0	0	0	0	0	0	0	0	0	0	0	0	0	0	0	0	0	0	0
Kamali	Kalikot	Khandachakra Municipalit	9	11	20	7	7	14	6	11	17	3	6	9	6	11	17	31	46	77	0	0	0	0	0	0	0	0	0	0	0	0	0	0	0	0	0	0	0	0	0	0	0	0	0	0	0	0	0	0
Kamali	Kalikot	Mahawai Rural Municipalit	0	0	0	0	0	0	0	0	0	0	0	0	0	0	0	0	0	0	0	0	0	0	0	0	0	0	0	0	0	0	0	0	0	0	0	0	0	0	0	0	0	0	0	0	0	0	0	0
Kamali	Kalikot	Naraharinath Rural Municipalit	0	0	0	0	0	0	0	0	0	0	0	0	0	0	0	0	0	0	0	0	0	0	0	0	0	0	0	0	0	0	0	0	0	0	0	0	0	0	0	0	0	0	0	0	0	0	0	0
Kamali	Kalikot	Pachaljharana Rural Municipalit	0	0	0	0	0	0	0	0	0	0	0	0	0	0	0	0	0	0	0	0	0	0	0	0	0	0	0	0	0	0	0	0	0	0	0	0	0	0	0	0	0	0	0	0	0	0	0	0
Kamali	Kalikot	Palata Rural Municipalit	0	0	0	0	0	0	0	0	0	0	0	0	0	0	0	0	0	0	0	0	0	0	0	0	0	0	0	0	0	0	0	0	0	0	0	0	0	0	0	0	0	0	0	0	0	0	0	0
Kamali	Kalikot	Raskot Municipalit	12	24	36	7	26	33	7	14	21	2	7	9	6	12	18	34	83	117	0	0	0	3	3	0	0	0	0	3	3	0	0	0	0	0	0	0	0	0	0	0	0	0	0	0	0	0	0	0
Kamali	Kalikot	Sanni Tribeni Rural Municipalit	0	0	0	0	0	0	0	0	0	0	0	0	0	0	0	0	0	0	0	0	0	0	0	0	0	0	0	0	0	0	0	0	0	0	0	0	0	0	0	0	0	0	0	0	0	0	0	0
Kamali	Kalikot	Shubhakalika Rural Municipalit	0	0	0	0	0	0	0	0	0	0	0	0	0	0	0	0	0	0	0	0	0	0	0	0	0	0	0	0	0	0	0	0	0	0	0	0	0	0	0	0	0	0	0	0	0	0	0	0
Kamali	Kalikot	Tilagufa Municipalit	0	0	0	0	0	0	0	0	0	0	0	0	0	0	0	0	0	0	0	0	0	0	0	0	0	0	0	0	0	0	0	0	0	0	0	0	0	0	0	0	0	0	0	0	0	0	0	0
Kamali	Mugu	Chhayanath Rara Municipalit	22	37	59	52	97	149	34	87	121	35	66	101	23	49	72	166	336	502	19	47	66	13	32	45	11	18	29	43	97	140	1	1	2	0	3	3	1	4	5	0	0	0	0	0	0	0	0	0
Kamali	Mugu	Khatyad Rural Municipalit	6	8	14	8	12	20	4	8	12	3	8	11	4	5	9	25	41	66	0	0	0	0	0	0	0	0	0	0	0	0	0	0	0	0	0	0	0	0	0	0	0	0	0	0	0	0	0	0
Kamali	Mugu	Mugum Karmarong Rural Municipalit	0	0	0	0	0	0	0	0	0	0	0	0	0	0	0	0	0	0	0	0	0	0	0	0	0	0	0	0	0	0	0	0	0	0	0	0	0	0	0	0	0	0	0	0	0	0	0	0
Kamali	Mugu	Soru Rural Municipalit	0	0	0	0	0	0	0	0	0	0	0	0	0	0	0	0	0	0	0	0	0	0	0	0	0	0	0	0	0	0	0	0	0	0	0	0	0	0	0	0	0	0	0	0	0	0	0	0
Kamali	Humla	Adanchuli Rural Municipalit	0	0	0	0	0	0	0	0	0	0	0	0	0	0	0	0	0	0	0	0	0	0	0	0	0	0	0	0	0	0	0	0	0	0	0	0	0	0	0	0	0	0	0	0	0	0	0	0
Kamali	Humla	Chankheli Rural Municipalit	0	0	0	0	0	0	0	0	0	0	0	0	0	0	0	0	0	0	0	0	0	0	0	0	0	0	0	0	0	0	0	0	0	0	0	0	0	0	0	0	0	0	0	0	0	0	0	0
Kamali	Humla	Kharpunath Rural Municipalit	0	0	0	0	0	0	0	0	0	0	0	0	0	0	0	0	0	0	0	0	0	0	0	0	0	0	0	0	0	0	0	0	0	0	0	0	0	0	0	0	0	0	0	0	0	0	0	0
Kamali	Humla	Namkha Rural Municipalit	0	0	0	0	0	0	0	0	0	0	0	0	0	0	0	0	0	0	0	0	0	0	0	0	0	0	0	0	0	0	0	0	0	0	0	0	0	0	0	0	0	0	0	0	0	0	0	0
Kamali	Humla	Sarkegad Rural Municipalit	0	0	0	0	0	0	0	0	0	0	0	0	0	0	0	0	0	0	0	0	0	0	0	0	0	0	0	0	0	0	0	0	0	0	0	0	0	0	0	0	0	0	0	0	0	0	0	0
Kamali	Humla	Simkot Rural Municipalit	34	27	61	27	30	57	19	24	43	16	30	46	18	19	37	114	130	244	14	15	29	10	4	14	7	4	11	31	23	54	0	0	0	0	0	0	0	0	0	0	0	0	0	0	0	0	0	0
Kamali	Humla	Tanjakot Rural Municipalit	0	0	0	0	0	0	0	0	0	0	0	0	0	0	0	0	0	0	0	0	0	0	0	0	0	0	0	0	0	0	0	0	0	0	0	0	0	0	0	0	0	0	0	0	0	0	0	0
Lumbini	Gulmi	Chandrakot Rural Municipalit	60	86	146	41	67	108	55	55	110	42	63	105	48	51	99	246	322	568	31	45	76	27	53	80	28	44	72	86	142	228	15	40	55	27	53	80	42	93	135	0	0	0	0	0	0	0	0	0
Lumbini	Gulmi	Chhatrakot Rural Municipalit	16	21	37	10	17	27	23	23	46	14	20	34	13	17	30	76	98	174	5	10	15	7	13	20	9	11	20	21	34	55	4	5	9	7	8	15	11	13	24	0	0	0	0	0	0	0	0	0
Lumbini	Gulmi	Dhurkot Rural Municipalit	0	0	0	0	0	0	0	0	0	0	0	0	0	0	0	0	0	0	0	0	0	0	0	0	0	0	0	0	0	0	0	0	0	0	0	0	0	0	0	0	0	0	0	0	0	0	0	0
Lumbini	Gulmi	Gulmidurbar Rural Municipalit	33	37	70	36	38	74	23	50	73	25	49	74	32	58	90	149	232	381	28	39	67	33	41	74	13	26	39	74	106	180	20	33	53	14	30	44	34	63	97	0	0	0	0	0	0	0	0	0
Lumbini	Gulmi	Isma Rural Municipalit	5	16	21	6	9	15	4	6	10	6	4	10	4	3	7	25	38	63	0	0	0	0	0	0	0	0	0	0	0	0	0	0	0	0	0	0	0	0	0	0	0	0	0	0	0	0	0	0
Lumbini	Gulmi	Kaligandaki Rural Municipalit	19	12	31	13	16	29	8	12	20	12	10	22	3	15	18	55	65	120	1	4	5	4	4	8	2	3	5	7	11	18	0	0	0	0	0	0	0	0	0	0	0	0	0	0	0	0	0	0
Lumbini	Gulmi	Madane Rural Municipalit	3	5	8	4	6	10	2	4	6	3	6	9	1	1	2	13	22	35	2	2	4	1	2	3	0	0	0	3	4	7	0	0	0	0	0	0	0	0	0	0	0	0	0	0	0	0	0	0
Lumbini	Gulmi	Malika Rural Municipalit	11	7	18	7	6	13	1	5	6	5	1	6	3	2	5	27	21	48	1	4	5	0	0	0	0	0	0	1	4	5	0	0	0	0	0	0	0	0	0	0	0	0	0	0	0	0	0	0
Lumbini	Gulmi	Musikot Municipalit	8	4	12	9	11	20	8	11	19	5	15	20	5	3	8	35	44	79	4	8	12	8	9	17	4	7	11	16	24	40	4	4	8	10	7	17	14	11	25	0	0	0	0	0	0	0	0	0
Lumbini	Gulmi	Resunga Municipality	141	221	362	140	209	349	114	184	298	130	173	303	119	181	300	644	968	1612	107	127	234	89	127	216	61	98	159	257	352	609	59	83	142	62	96	158	121	179	300	10	15	25	10	9	19	20	24	44
Lumbini	Gulmi	Rurukshetra Rural Municipalit	14	20	34	49	86	135	34	39	73	20	50	70	23	41	64	140	236	376	24	26	50	22	20	42	16	15	31	62	61	123	14	20	34	14	20	34	28	40	68	0	0	0	0	0	0	0	0	0
Lumbini	Gulmi	Satyawati Rural Municipalit	26	19	45	12	18	30	15	22	37	19	15	34	14	20	34	86	94	180	4	10	14	8	6	14	4	2	6	16	18	34	4	12	16	3	13	16	7	25	32	0	0	0	0	0	0	0	0	0
Lumbini	Palpa	Bagnaskali Rural Municipalit	38	54	92	38	47	85	41	34	75	42	51	93	43	49	92	202	235	437	29	26	55	25	32	57	22	24	46	76	82	158	11	19	30	13	17	30	24	36	60	15	13	28	14	4	18	29	17	46
Lumbini	Palpa	Mathagadhi Rural Municipalit	55	67	122	50	70	120	40	57	97	41	58	99	38	57	95	224	309	533	22	16	38	7	15	22	10	17	27	39	48	87	25	22	47	18	30	48	43	52	95	1	3	4	0	0	0	1	3	4
Lumbini	Palpa	Nisdi Rural Municipalit	0	0	0	0	0	0	0	0	0	0	0	0	0	0	0	0	0	0	0	0	0	0	0	0	0	0	0	0	0	0	0	0	0	0	0	0	0	0	0	0	0	0	0	0	0	0	0	0
Lumbini	Palpa	Purbakhola Rural Municipalit	0	0	0	0	0	0	0	0	0	0	0	0	0	0	0	0	0	0	0	0	0	0	0	0	0	0	0	0	0	0	0	0	0	0	0	0	0	0	0	0	0	0	0	0	0	0	0	0
Lumbini	Palpa	Rainadevi Chhahara Rural Municipalit	8	11	19	9	5	14	9	11	20	7	7	14	2	6	8	35	40	75	3	5	8	2	5	7	0	5	5	5	15	20	0	0	0	0	0	0	0	0	0	0	0	0	0	0	0	0	0	0
Lumbini	Palpa	Rambha Rural Municipalit	20	42	62	28	34	62	24	27	51	19	15	34	12	19	31	103	137	240	7	8	15	3	16	19	1	11	12	11	35	46	4	6	10	2	2	4	6	8	14	0	0	0	0	0	0	0	0	0
Lumbini	Palpa	Rampur Municipality	150	197	347	54	75	129	104	178	282	72	109	181	98	147	245	478	706	1184	62	116	178	92	131	223	59	96	155	213	343	556	69	99	168	64	82	146	133	181	314	47	59	106	24	44	68	71	103	174
Lumbini	Palpa	Ribdikot Rural Municipalit	8	10	18	5	9	14	6	13	19	4	4	8	10	6	16	33	42	75	3	2	5	6	3	9	3	2	5	12	7	19	3	1	4	0	0	0	3	1	4	0	0	0	0	0	0	0	0	0
Lumbini	Palpa	Tansen Municipality	241	296	537	219	341	560	245	317	562	212	347	559	217	279	496	1134	1580	2714	183	238	421	182	226	408	172	227	399	537	691	1228	149	208	357	175	231	406	324	439	763	105	155	260	195	239	434	300	394	694
Lumbini	Palpa	Tinau Rural Municipalit	0	0	0	0	0	0	0	0	0	0	0	0	0	0	0	0	0	0	0	0	0	0	0	0	0	0	0	0	0	0	0	0	0	0	0	0	0	0	0	0	0	0	0	0	0	0	0	0
Lumbini	Nawalparasi	Bardaghat Municipalit	318	364	682	375	450	825	311	434	745	328	421	749	287	336	623	1619	2005	3624	240	355	595	224	297	521	186	248	434	650	900	1550	192	240	432	181	263	444	373	503	876	109	117	226	108	205	313	217	322	539
Lumbini	Nawalparasi	Pathinandan Rural Municipalit	112	185	297	138	218	356	129	235	364	116	197	313	141	229	370	636	1064	1700	82	161	243	96	149	245	54	87	141	232	397	629	44	60	104	29	68	97	73	128	201	0	0	0	0	0	0	0	0	0
Lumbini	Nawalparasi	Pratappur Rural Municipalit	203	326	529	141	255	396	181	255	436	164	252	416	103	192	295	792	1280	2072	76	137	213	77	127	204	57	99	156	210	363	573	52	96	148	57	99	156	109	195	304	14	18	32	31	13	44	45	31	76
Lumbini	Nawalparasi	Ramgram Municipality	241	365	606	247	412	659	236	412	648	223	375	598	223	378	601	1170	1942	3112	203	330	533	162	302	464	171	306	477	536	938	1474	151	276	427	150	267	417	301	543	844	0	0	0	0	0	0	0	0	0
Lumbini	Nawalparasi	Sarawal Rural Municipalit	196	271	467	171	201	372	158	177	335	99	123	222	97	146	243	721	918	1639	56	107	163	57	85	142	62	91	153	175	283	458	59	62	121	50	85	135	109	147	256	0	0	0	0	0	0	0	0	0
Lumbini	Nawalparasi	Sunwal Municipality	278	369	647	314	398	712	292	368	660	273	384	657	223	314	537	1380	1833	3213	201	298	499	200	263	463	177	232	409	578	793	1371	164	207	371	180	214	394	344	421	765	81	131	212	64	143	207	145	274	419
Lumbini	Nawalparasi	Susta Rural Municipalit	123	182	305	112	197	309	119	183	302	118	154	272	109	160	269	581	876	1457	60	145	205	79	95	174	46	86	132	185	326	511	27	54	81	32	54	86	59	108	167	0	0	0	0	0	0	0	0	0
Lumbini	Rupandehi	Butwol Sub Metropolitan City	1002	1427	2429	1056	1328	2384	1131	1472	2603	1064	1453	2517	949	1391	2340	5202	7071	12273	931	1294	2225	908	1241	2149	845	1211	2056	2684	3746	6430	736	1062	1798	812	1088	1900	1548	2150	3698	591	892	1483	637	1007	1644	1228	1899	3127
Lumbini	Rupandehi	Devdaha Municipality	323	385	708	278	386	664	279	423	702	268	378	646	247	358	605	1395	1930	3325	235	340	575	186	301	487	189	279	468	610	920	1530	149	251	400	167	246	413	316	497	813	158	195	353	166	197	363	324	392	716
Lumbini	Rupandehi	Gaidahawa Rural Municipalit	120	216	336	115	195	310	92	153	245	69	138	207	59	163	222	455	865	1320	42	120	162	36	105	141	46	103	149	124	328	452	19	34	53	26	54	80	45	88	133	0	0	0	0	0	0	0	0	0
Lumbini	Rupandehi	Kanchan Rural Municipalit	152	202	354	159	243	402	166	231	397	179	223	402	150	212	362	806	1111	1917	119	177	296	108	166	274	92	183	275	319	526	845	95	143	238	84	149	233	179	292	471	23	38	61	18	51	69	41	89	130
Lumbini	Rupandehi	Kotahimai Rural Municipalit	92	158	250	116	169	285	95	209	304	77	125	202	58	118	176	438	779	1217	22	58	80	20	64	84	26	57	83	68	179	247	10	40	50	12	21	33	22	61	83	8	14	22	3	10	13	11	24	35
Lumbini	Rupandehi	Lumbini Sanskritik Municipalit	9	21	30	19	50	69	19	44	63	8	26	34	10	22	32	65	163	228	23	23	46	18	3	21	63	27	90	104	53	157	43	8	51	33	31	64	76	39	115	0	0	0	0	0	0	0	0	0
Lumbini	Rupandehi	Marchawari Rural Municipalit	139	265	404	168	234	402	113	241	354	127	196	323	60	105	165	607	1041	1648	42	86	128	54	64	118	52	80	132	148	230	378	14	36	50	11	27

Province Name	District	Local Level Name	G1			G2			G3			G4			G5			G1-5			G6			G7			G8			G6-8			G9			G10			G9-10			G11			G12			G11-12		
			Girls	Boys	Total	Girls	Boys	Total	Girls	Boys	Total	Girls	Boys	Total	Girls	Boys	Total	Girls	Boys	Total	Girls	Boys	Total	Girls	Boys	Total	Girls	Boys	Total	Girls	Boys	Total	Girls	Boys	Total	Girls	Boys	Total	Girls	Boys	Total	Girls	Boys	Total	Girls	Boys	Total	Girls	Boys	Total
Lumbini	Kapilbastu	Shivaraj Municipality	249	463	712	339	497	836	226	418	644	200	372	572	143	271	414	1157	2021	3178	121	220	341	131	145	276	95	180	275	347	545	892	82	116	198	52	83	135	134	199	333	18	14	32	0	0	0	18	14	32
Lumbini	Kapilbastu	Suddhodhan Rural Municipality	40	74	114	46	96	142	38	86	124	36	86	122	24	57	81	184	399	583	12	53	65	5	19	24	6	21	27	23	93	116	6	10	16	6	11	17	12	21	33	0	0	0	0	0	0	0	0	0
Lumbini	Kapilbastu	Yashodhara Rural Municipalit	18	40	58	22	44	66	11	42	53	16	37	53	8	12	20	75	175	250	2	1	3	0	0	0	0	0	0	2	1	3	0	0	0	0	0	0	0	0	0	0	0	0	0	0	0	0	0	0
Lumbini	Arghakhanch	Bhumekasthan Municipality	17	18	35	33	55	88	18	45	63	30	40	70	16	24	40	114	182	296	5	18	23	7	7	14	0	0	0	12	25	37	0	0	0	0	0	0	0	0	0	0	0	0	0	0	0	0	0	0
Lumbini	Arghakhanch	Chhatradev Rural Municipality	43	66	109	59	57	116	35	78	113	20	52	72	27	52	79	184	305	489	21	38	59	23	44	67	15	32	47	59	114	173	14	21	35	23	27	50	37	48	85	0	0	0	0	0	0	0	0	0
Lumbini	Arghakhanch	Malarani Rural Municipality	29	42	71	25	43	68	26	21	47	20	36	56	14	37	51	114	179	293	14	14	28	7	19	26	8	5	13	29	38	67	0	0	0	0	0	0	0	0	0	0	0	0	0	0	0	0	0	0
Lumbini	Arghakhanch	Panini Rural Municipality	13	34	47	16	20	36	18	21	39	8	14	22	6	14	20	61	103	164	0	0	0	0	0	0	0	0	0	0	0	0	0	0	0	0	0	0	0	0	0	0	0	0	0	0	0	0	0	0
Lumbini	Arghakhanch	Sandhikharka Municipality	114	218	332	117	206	323	88	148	236	110	151	261	69	108	177	498	831	1329	62	106	168	55	85	140	75	102	177	192	293	485	43	71	114	55	79	134	98	150	248	0	0	0	0	0	0	0	0	0
Lumbini	Arghakhanch	Shitganga Municipality	45	40	85	38	48	86	24	42	66	30	41	71	11	25	36	148	196	344	8	13	21	7	5	12	2	9	11	17	27	44	0	0	0	0	0	0	0	0	0	0	0	0	0	0	0	0	0	0
Lumbini	Pyuthan	Airawati Rural Municipality	26	50	76	25	34	59	19	26	45	15	22	37	15	14	29	100	146	246	4	5	9	0	0	0	0	0	0	4	5	9	0	0	0	0	0	0	0	0	0	0	0	0	0	0	0	0	0	0
Lumbini	Pyuthan	Gaumukhi Rural Municipality	4	14	18	3	3	6	6	2	8	2	9	11	3	1	4	18	29	47	0	0	0	0	0	0	0	0	0	0	0	0	0	0	0	0	0	0	0	0	0	0	0	0	0	0	0	0	0	0
Lumbini	Pyuthan	Jhimruk Rural Municipality	29	46	75	46	62	108	40	42	82	24	38	62	25	28	53	164	216	380	18	24	42	20	27	47	15	20	35	53	71	124	4	10	14	8	6	14	12	16	28	0	0	0	0	0	0	0	0	0
Lumbini	Pyuthan	Mallarani Rural Municipality	12	20	32	13	26	39	15	16	31	19	27	46	21	26	47	80	115	195	7	21	28	8	14	22	9	14	23	24	49	73	6	12	18	3	6	9	9	18	27	0	0	0	0	0	0	0	0	0
Lumbini	Pyuthan	Mandavi Rural Municipality	26	43	69	27	28	55	24	22	46	13	13	26	7	11	18	97	117	214	6	16	22	9	6	15	4	3	7	19	25	44	0	0	0	0	0	0	0	0	0	0	0	0	0	0	0	0	0	0
Lumbini	Pyuthan	Naubahini Rural Municipality	18	27	45	10	13	23	13	16	29	11	12	23	4	10	14	56	78	134	5	6	11	1	3	4	2	4	6	8	13	21	0	0	0	0	0	0	0	0	0	0	0	0	0	0	0	0	0	0
Lumbini	Pyuthan	Pyuthan Municipality	106	165	271	116	135	251	98	173	271	111	188	299	112	145	257	543	806	1349	104	158	262	78	120	198	89	135	224	271	413	684	67	102	169	67	67	134	134	169	303	0	0	0	0	0	0	0	0	0
Lumbini	Pyuthan	Sarumarani Rural Municipality	35	55	90	25	54	79	72	109	181	32	49	81	26	39	65	190	306	496	22	27	49	16	13	29	15	18	33	53	58	111	0	0	0	0	1	1	0	1	1	0	0	0	0	0	0	0	0	0
Lumbini	Pyuthan	Sworgadwary Municipality	68	98	166	51	96	147	49	70	119	60	62	122	54	85	139	282	411	693	20	45	65	32	54	86	20	54	74	72	153	225	17	46	63	18	41	59	35	87	122	0	0	0	0	0	0	0	0	0
Lumbini	Rolpa	Gangadev Rural Municipalit	4	7	11	14	11	25	10	10	20	9	6	15	0	0	0	37	34	71	0	0	0	0	0	0	0	0	0	0	0	0	0	0	0	0	0	0	0	0	0	0	0	0	0	0	0	0	0	0
Lumbini	Rolpa	Lungri Rural Municipalit	0	0	0	0	0	0	0	0	0	0	0	0	0	0	0	0	0	0	0	0	0	0	0	0	0	0	0	0	0	0	0	0	0	0	0	0	0	0	0	0	0	0	0	0	0	0	0	0
Lumbini	Rolpa	Madi Rural Municipalit	15	11	26	9	14	23	15	14	29	11	12	23	0	0	0	50	51	101	8	13	21	0	0	0	0	0	0	8	13	21	0	0	0	0	0	0	0	0	0	0	0	0	0	0	0	0	0	0
Lumbini	Rolpa	Paribartan Rural Municipalit	0	0	0	0	0	0	0	0	0	0	0	0	0	0	0	0	0	0	0	0	0	0	0	0	0	0	0	0	0	0	0	0	0	0	0	0	0	0	0	0	0	0	0	0	0	0	0	0
Lumbini	Rolpa	Rolpa Municipality	41	74	115	59	81	140	36	61	97	49	67	116	48	55	103	233	338	571	56	64	120	34	66	100	25	49	74	115	179	294	16	31	47	27	26	53	43	57	100	0	0	0	0	0	0	0	0	0
Lumbini	Rolpa	Runtigadi Rural Municipalit	4	4	8	3	3	6	6	4	10	0	0	0	0	0	0	13	11	24	0	0	0	0	0	0	0	0	0	0	0	0	0	0	0	0	0	0	0	0	0	0	0	0	0	0	0	0	0	0
Lumbini	Rolpa	Sunchhahari Rural Municipalit	2	8	10	5	6	11	2	7	9	0	0	0	0	0	0	9	21	30	0	0	0	0	0	0	0	0	0	0	0	0	0	0	0	0	0	0	0	0	0	0	0	0	0	0	0	0	0	0
Lumbini	Rolpa	Sunil Smriti Rural Municipalit	59	78	137	38	57	95	37	60	97	39	52	91	30	50	80	203	297	500	23	31	54	18	20	38	17	23	40	58	74	132	5	12	17	10	15	25	15	27	42	0	0	0	0	0	0	0	0	0
Lumbini	Rolpa	Thawang Rural Municipalit	8	10	18	7	16	23	10	11	21	11	23	34	5	14	19	41	74	115	5	5	10	1	12	13	10	10	20	16	27	43	0	0	0	0	0	0	0	0	0	0	0	0	0	0	0	0	0	0
Lumbini	Rolpa	Triberi Rural Municipalit	6	2	8	15	14	29	15	22	37	10	13	23	17	10	27	63	61	124	15	16	31	15	23	38	10	18	28	40	57	97	21	14	35	26	26	52	47	40	87	0	0	0	0	0	0	0	0	0
Lumbini	Rukum Purba	Bhume Rural Municipality	14	15	29	8	17	25	8	6	14	5	10	15	2	1	3	37	49	86	1	2	3	0	0	0	0	0	0	1	2	3	0	0	0	0	0	0	0	0	0	0	0	0	0	0	0	0	0	0
Lumbini	Rukum Purba	Putha Uttarganga Rural Municipalit	0	0	0	0	0	0	0	0	0	0	0	0	0	0	0	0	0	0	0	0	0	0	0	0	0	0	0	0	0	0	0	0	0	0	0	0	0	0	0	0	0	0	0	0	0	0	0	0
Lumbini	Rukum Purba	Sisne Rural Municipalit	19	40	59	17	38	55	25	30	55	16	26	42	15	16	31	92	150	242	6	11	17	6	13	19	5	8	13	17	32	49	2	6	8	0	0	0	2	6	8	0	0	0	0	0	0	0	0	0
Lumbini	Dang	Babai Rural Municipalit	105	145	250	93	133	226	114	170	284	114	150	264	130	143	273	556	741	1297	66	115	181	55	68	123	52	75	127	173	258	431	27	42	69	24	34	58	51	76	127	0	0	0	0	0	0	0	0	0
Lumbini	Dang	Banglachuli Rural Municipalit	6	6	12	13	7	20	3	8	11	3	8	11	0	7	7	25	36	61	0	0	0	0	0	0	0	0	0	0	0	0	0	0	0	0	0	0	0	0	0	0	0	0	0	0	0	0	0	0
Lumbini	Dang	Dangisharan Rural Municipalit	81	112	193	111	113	224	75	96	171	75	115	190	72	108	180	414	544	958	66	80	146	37	53	90	34	37	71	137	170	307	31	39	70	24	26	50	55	65	120	0	0	0	0	0	0	0	0	0
Lumbini	Dang	Gadhawa Rural Municipalit	251	271	522	169	235	404	240	270	510	156	212	368	132	164	296	948	1152	2100	141	199	340	102	160	262	109	139	248	352	498	850	90	99	189	76	73	149	166	172	338	18	22	40	36	43	79	54	65	119
Lumbini	Dang	Ghorahi Sub Metropolitan City	1032	1351	2383	1344	1747	3091	1245	1615	2860	1245	1671	2916	1180	1540	2720	6046	7924	13970	1036	1387	2423	1011	1288	2299	938	1192	2130	2985	3867	6852	917	1122	2039	780	880	1660	1697	2002	3699	448	701	1149	512	654	1166	960	1355	2315
Lumbini	Dang	Lamahi Municipality	291	415	706	223	317	540	263	352	615	263	377	640	288	362	650	1328	1823	3151	206	259	465	226	280	506	235	250	485	667	789	1456	208	272	480	187	228	415	395	500	895	111	165	276	143	164	307	254	329	583
Lumbini	Dang	Rajpur Rural Municipality	46	49	95	46	51	97	28	40	68	22	40	62	7	16	23	149	196	345	10	17	27	10	8	18	0	0	0	20	25	45	0	0	0	0	0	0	0	0	0	0	0	0	0	0	0	0	0	0
Lumbini	Dang	Rapti Rural Municipalit	210	257	467	183	266	449	197	309	506	237	292	529	188	293	481	1015	1417	2432	185	232	417	138	191	329	139	150	289	462	573	1035	107	132	239	108	132	240	215	264	479	18	19	37	6	9	15	24	28	52
Lumbini	Dang	Shantinagar Rural Municipalit	109	172	281	154	146	300	108	177	285	125	152	277	133	126	259	629	773	1402	94	141	235	77	81	158	63	82	145	234	304	538	40	59	99	51	77	128	91	136	227	0	0	0	0	0	0	0	0	0
Lumbini	Dang	Tulsipur Sub Metropolitan City	1008	1309	2317	1158	1446	2604	1124	1484	2608	1135	1476	2611	1087	1315	2402	5512	7030	12542	1158	1542	2700	936	1279	2215	993	1203	2196	3087	4024	7111	902	1155	2057	870	1107	1977	1772	2262	4034	453	536	989	87	109	196	540	645	1185
Lumbini	Banke	Baijanath Rural Municipalit	272	317	589	287	381	668	299	453	752	279	380	659	232	332	564	1369	1863	3232	181	238	419	144	227	371	114	196	310	439	661	1100	103	169	272	96	170	266	199	339	538	0	0	0	0	0	0	0	0	0
Lumbini	Banke	Duduwa Rural Municipality	52	120	172	48	88	136	35	66	101	21	50	71	15	24	39	171	348	519	7	23	30	12	11	23	3	2	5	22	36	58	3	1	4	0	0	0	3	1	4	0	0	0	0	0	0	0	0	0
Lumbini	Banke	Janaki Rural Municipalit	66	119	185	68	95	163	60	131	191	46	64	110	44	75	119	284	484	768	42	63	105	42	63	105	34	53	87	118	179	297	18	35	53	20	47	67	38	82	120	0	0	0	0	0	0	0	0	0
Lumbini	Banke	Khajura Rural Municipality	264	389	653	219	343	562	255	380	635	174	304	478	156	281	437	1068	1697	2765	143	192	335	127	194	321	90	156	246	360	542	902	92	151	243	84	140	224	176	291	467	20	50	70	28	47	75	48	97	145
Lumbini	Banke	Kohalpur Municipality	631	864	1495	697	1007	1704	729	1037	1766	643	982	1625	625	816	1441	3325	4706	8031	518	801	1319	480	660	1140	431	613	1044	1429	2074	3503	335	493	828	315	471	786	650	964	1614	298	430	728	539	582	1121	837	1012	1849
Lumbini	Banke	Narainapur Rural Municipalit	3	24	27	4	18	22	3	17	20	3	17	20	2	13	15	15	89	104	0	0	0	0	0	0	0	0	0	0	0	0	0	0	0	0	0	0	0	0	0	0	0	0	0	0	0	0	0	0
Lumbini	Banke	Nepalgunj Sub Metropolitan City	727	1125	1852	799	1174	1973	848	1224	2072	842	1244	2086	798	1211	2009	4014	5978	9992	813	1155	1968	739	1060	1799	672	1003	1675	2224	3218	5442	628	934	1562	621	863	1484	1249	1797	3046	351	533	884	251	517	768	602	1050	1652
Lumbini	Banke	Rapti Sonari Rural Municipalit	148	197	345	191	301	492	132	210	342	115	181	296	90	148	238	676	1037	1713	63	110	173	38	70	108	42	59	101	143	239	382	18	27	45	15	20	35	33	47	80	19	5	24	28	11	39	47	16	63
Lumbini	Bardiya	Badhaiyatal Rural Municipalit	151	235	386	155	265	420	130	191	321	115	195	310	90	158	248	641	1044	1685	76	126	202	68	140	208	46	89	135	190	355	545	47	94	141	40	54	94	87	148	235	0	0	0	0	0	0	0	0	0
Lumbini	Bardiya	Bansgadhi Municipalit	143	159	302	210	259	469	184	235	419	155	251	406	142	170	312	834	1074	1908	113	176	289	66	101	167	39	88	127	218	365	583	41	44	85	43	48	91	84	92	176	0	0	0	0	0	0	0	0	0
Lumbini	Bardiya	Barbardiya Municipality	122	189	311	134	212	346	127	224	351	88	173	261	93	118	211	564	916	1480	49	91	140	37	48	85	17	45	62	103	184	287	11	24	35	16	23	39	27	47	74	0	0	0	0	0	0	0	0	0
Lumbini	Bardiya	Geruwa Rural Municipality	50	92	142	78	92	170	73	103	176	72	88	160	50	85	135	323	460	783	37	38	75	32	58	90	20	30	50	89	126	215	23	23	46	7	14	21	30	37	67	0	0	0	0	0	0	0	0	0
Lumbini	Bardiya	Gulariya Municipalit	176	261	437	129	224	353	122	208	330	100	175	275	96	145	241	623	1013	1636	94	118	212	97	114	211	65	80	145	256	312	568	48	67	115	60	51	111	108	118	226	14	17	31	45	48	93	59	65	124
Lumbini	Bardiya	Madhuwan Municipality	184	317	501	96	138	234	136	183	319	94	179	273	102	159	261	612	976	1588	77	121	198	52	68	120	59	85	144	188	274	462	33	35	68	12	10	22	45	45	90	0	0	0	0	0	0	0	0	0
Lumbini	Bardiya	Rajapur Municipality	149	203	352	102	179	281	117	171	288	86	130	216	94	143	237	548	826	1374	66	112	178	49	82	131	62	63	125	177	257	434	30	59	89	25	56	81	55	115	170	0	0	0	0	0	0	0	0	0
Lumbini	Bardiya	Thakurbaba Municipality	192	248	440	194	262	456	194	278	472	154	232	386	142	206	348	876	1226	2102	118	163	301	82	153	235	82	127	209	282	463	745	76	92	168	70	93	163	146	185	331	0	0	0	0	0	0	0	0	0
Sudurpaschim	Bajura	Badimalika Municipalit	60	100	160	53	94	147	38	84	122	28	101	129	39	71	110	218	450	668	36	67	103	12	46	58	11	32	43	59	145	204	5	17	22	6	14	20	11	31	42	0	0	0	0	0	0	0	0	0
Sudurpaschim	Bajura	Budhiganga Municipalit	45	107	152	31	84	115	29	89	118	26	69	95	18	51	69	149	400	549	10	26	36	1	9	10	0	3	3	11	38	49	0	0	0	0	0	0	0	0	0	0	0	0	0	0	0	0	0	0
Sudurpaschim	Bajura	Budhinanda Municipality	6	27	33	12	30	42	18	35	53	14	22	36	9	14	23	59	128	187	8	23	31	3	4	7	0	0	0	11	27	38	0	0	0	0	0	0	0	0	0	0	0	0	0	0	0	0	0	0
Sudurpaschim	Bajura	Gaumul Rural Municipalit	0	0	0	0	0	0	0	0	0	0	0	0	0	0	0	0	0	0	0	0	0	0	0	0	0	0	0	0	0	0	0	0	0	0	0	0	0	0	0	0	0	0	0	0	0	0	0	0
Sudurpaschim	Bajura	Himali Rural Municipalit	0	0	0	0	0	0	0	0	0	0	0	0	0	0	0	0	0	0	0	0	0	0	0	0	0	0	0	0	0	0	0	0	0	0	0	0	0	0	0	0	0	0	0	0	0	0	0	0
Sudurpaschim	Bajura	Jagannath Rural Municipalit	0	0	0	0	0	0	0	0	0	0	0	0	0	0	0	0	0	0	0	0	0	0	0	0	0	0	0	0	0	0	0	0	0	0	0	0	0	0	0	0	0	0	0	0	0	0	0	0
Sudurpaschim	Bajura	Khaptad Chhededaha Rural Municipalit	0	0	0	0	0	0	0	0	0	0	0	0	0	0	0	0	0	0	0	0	0	0	0	0	0	0	0	0	0	0	0	0	0	0	0	0	0	0	0	0	0	0	0	0	0	0	0	0
Sudurpaschim	Bajura	Swami Kartik Khapar Rural Municipalit	5	16	21	7	4	11	4	7	11	2	6	8	1	9	10	19	42	61	0	0	0	0	0	0	0	0	0	0	0	0	0	0	0	0	0	0	0	0	0	0	0	0	0	0	0	0	0	0
Sudurpaschim	Bajura	Triveni Municipality	5	10	15	2	12	14	2	9	11	4	11	15	3	6	9	16	48	64	0	0	0	0	0	0	0	0	0	0	0	0	0	0	0	0	0	0	0	0	0	0	0	0	0	0	0	0	0	0
Sudurpaschim	Baihang	Bithadchir Rural Municipalit	14	32	46	8	21	29	1	22	23	2	10	12	2	7	9	27	92	119	0	0	0	0	0	0	0	0	0	0	0	0	0	0	0	0	0	0	0	0	0	0	0	0	0	0	0	0	0	0
Sudurpaschim	Baihang	Bungal Municipality	0	0	0	0	0	0	0	0	0	0	0	0	0	0	0	0	0	0	0	0	0	0	0	0	0	0	0	0	0	0	0	0	0	0	0	0	0	0	0	0	0	0	0	0	0	0	0	0
Sudurpaschim	Baihang	Chabisgaththiera Rural Municipalit	0	0	0	0	0	0	0	0	0	0	0	0	0	0	0	0	0	0	0	0	0	0	0	0	0	0	0	0	0	0	0	0	0	0	0	0	0	0	0	0	0	0	0	0	0	0	0	0
Sudurpaschim	Baihang	Durgathali Rural Municipalit	4	9	13	2	9	11	1	10	11	6	4	10	2	6	8	15	38	53	3	3	6	0	0	0	0	0	0	3	3	6	0	0	0	0	0	0	0	0	0	0	0	0	0	0	0	0	0	0
Sudurpaschim	Baihang	Jaya Prithvi Municipalit	51	93

Province Name	District	Local Level Name	G1			G2			G3			G4			G5			G1-5			G6			G7			G8			G6-8			G9			G10			G9-10			G11			G12			G11-12		
			Girls	Boys	Total	Girls	Boys	Total	Girls	Boys	Total	Girls	Boys	Total	Girls	Boys	Total	Girls	Boys	Total	Girls	Boys	Total	Girls	Boys	Total	Girls	Boys	Total	Girls	Boys	Total	Girls	Boys	Total	Girls	Boys	Total	Girls	Boys	Total	Girls	Boys	Total	Girls	Boys	Total	Girls	Boys	Total
Sudurpaschim	Achham	Turmakhad Rural Municipalit	0	0	0	0	0	0	0	0	0	0	0	0	0	0	0	0	0	0	0	0	0	0	0	0	0	0	0	0	0	0	0	0	0	0	0	0	0	0	0	0	0	0	0	0	0	0	0	0
Sudurpaschim	Doti	Adharsha Rural Municipalit	20	67	87	28	68	96	13	33	46	6	52	58	6	37	43	73	257	330	9	23	32	0	16	16	4	16	20	13	55	68	2	16	18	0	12	12	2	28	30	0	0	0	0	0	0	0	0	0
Sudurpaschim	Doti	Badikedar Rural Municipalit	0	0	0	0	0	0	0	0	0	0	0	0	0	0	0	0	0	0	0	0	0	0	0	0	0	0	0	0	0	0	0	0	0	0	0	0	0	0	0	0	0	0	0	0	0	0	0	0
Sudurpaschim	Doti	Bogtan Fudsil Rural Municipalit	0	0	0	0	0	0	0	0	0	0	0	0	0	0	0	0	0	0	0	0	0	0	0	0	0	0	0	0	0	0	0	0	0	0	0	0	0	0	0	0	0	0	0	0	0	0	0	0
Sudurpaschim	Doti	Dipayal Silgadi Municipalit	59	78	137	96	135	231	96	196	292	55	163	258	104	167	271	450	739	1189	63	203	266	70	164	234	67	197	264	200	564	764	73	160	233	52	156	208	125	316	441	0	0	0	0	0	0	0	0	0
Sudurpaschim	Doti	Jorayal Rural Municipalit	23	28	51	13	26	39	14	17	31	9	27	36	12	13	25	71	111	182	1	10	11	1	2	3	2	7	9	4	19	23	0	0	0	0	0	0	0	0	0	0	0	0	0	0	0	0	0	0
Sudurpaschim	Doti	K I Singh Rural Municipalit	45	81	126	46	65	111	30	64	94	41	72	113	21	47	68	183	329	512	8	35	43	18	50	68	13	46	59	39	131	170	4	8	12	0	0	0	4	8	12	0	0	0	0	0	0	0	0	0
Sudurpaschim	Doti	Purbichauki Rural Municipalit	8	21	29	13	24	37	9	9	18	4	14	18	0	7	7	34	75	109	0	0	0	0	0	0	0	0	0	0	0	0	0	0	0	0	0	0	0	0	0	0	0	0	0	0	0	0	0	0
Sudurpaschim	Doti	Sayal Rural Municipalit	1	8	9	1	2	3	1	2	3	0	0	0	0	0	0	3	12	15	0	0	0	0	0	0	0	0	0	0	0	0	0	0	0	0	0	0	0	0	0	0	0	0	0	0	0	0	0	0
Sudurpaschim	Doti	Shikhar Municipalit	47	82	129	35	68	103	50	119	169	50	95	145	35	116	151	217	480	697	15	51	66	19	47	66	15	33	48	49	131	180	4	10	14	8	15	23	12	25	37	0	0	0	0	0	0	0	0	0
Sudurpaschim	Kailal	Bardagoriya Rural Municipalit	196	266	462	184	304	488	175	308	483	161	258	419	130	234	364	846	1370	2216	85	163	248	78	116	194	83	100	183	246	379	625	50	94	144	64	82	146	114	176	290	13	21	34	0	0	0	13	21	34
Sudurpaschim	Kailal	Bhajani Municipalit	180	209	389	177	177	354	126	196	322	113	199	312	94	144	238	690	925	1615	64	97	161	48	63	111	37	48	85	149	208	357	15	34	49	18	15	33	33	49	82	0	0	0	0	0	0	0	0	0
Sudurpaschim	Kailal	Chure Rural Municipalit	13	11	24	4	8	12	2	8	10	4	1	5	1	2	3	24	30	54	0	0	0	0	0	0	0	0	0	0	0	0	0	0	0	0	0	0	0	0	0	0	0	0	0	0	0	0	0	0
Sudurpaschim	Kailal	Dhangadhi Sub Metropolitan City	1154	1714	2868	961	1555	2516	1100	1709	2809	1101	1693	2794	1018	1589	2607	5334	8260	13594	933	1443	2376	822	1402	2224	771	1312	2083	2526	4157	6683	666	1121	1787	638	1052	1690	1304	2173	3477	283	489	772	149	289	438	432	778	1210
Sudurpaschim	Kailal	Gauriganga Municipalit	277	353	630	269	331	600	292	441	733	211	430	641	234	391	625	1283	1946	3229	166	283	449	135	271	406	141	240	381	442	794	1236	41	80	121	52	60	112	93	140	233	0	0	0	0	0	0	0	0	0
Sudurpaschim	Kailal	Ghodaghodi Municipalit	292	406	698	298	506	804	311	445	756	195	330	525	164	289	453	1260	1976	3236	127	237	364	105	184	289	78	159	237	310	580	890	24	72	96	58	96	154	82	168	250	12	7	19	13	6	19	25	13	38
Sudurpaschim	Kailal	Godawari Municipalit	557	728	1285	469	672	1141	461	649	1110	447	653	1100	448	691	1139	2382	3393	5775	410	706	1116	317	643	960	331	560	891	1058	1909	2967	232	433	665	180	412	592	412	845	1257	83	125	208	72	117	189	155	242	397
Sudurpaschim	Kailal	Janaki Rural Municipalit	94	129	223	100	93	193	79	109	188	87	124	211	80	107	187	440	562	1002	45	69	114	31	40	71	28	33	61	104	142	246	10	19	29	2	17	19	12	36	48	0	0	0	0	0	0	0	0	0
Sudurpaschim	Kailal	Joshipur Rural Municipalit	159	196	355	159	216	375	156	267	423	157	160	317	133	190	323	764	1029	1793	106	128	234	79	126	205	57	77	134	242	331	573	19	36	55	8	14	22	27	50	77	0	0	0	0	0	0	0	0	0
Sudurpaschim	Kailal	Kailari Rural Municipalit	96	155	251	125	144	269	121	157	278	121	102	223	66	109	175	529	667	1196	41	52	93	43	52	95	29	56	85	113	160	273	19	29	48	31	20	51	50	49	99	0	0	0	0	0	0	0	0	0
Sudurpaschim	Kailal	Lamkichuha Municipalit	352	486	838	359	589	948	349	592	941	344	547	891	346	556	902	1750	2770	4520	279	419	698	197	362	559	197	342	539	673	1123	1796	137	299	436	158	248	406	295	547	842	130	135	265	122	110	232	252	245	497
Sudurpaschim	Kailal	Mohanyal Rural Municipalit	13	16	29	4	19	23	9	21	30	10	9	19	7	19	26	43	84	127	0	0	0	0	0	0	0	0	0	0	0	0	0	0	0	0	0	0	0	0	0	0	0	0	0	0	0	0	0	0
Sudurpaschim	Kailal	Tikapur Municipalit	460	618	1078	457	703	1160	514	798	1312	505	769	1274	454	784	1238	2390	3672	6062	471	723	1194	373	705	1078	336	647	983	1180	2075	3255	317	591	908	345	570	915	662	1161	1823	239	271	510	577	506	1083	816	777	1593
Sudurpaschim	Kanchanpur	Bedkot Municipalit	221	359	580	298	416	714	290	381	671	215	359	574	228	355	583	1252	1870	3122	175	276	451	148	238	386	135	223	358	458	737	1195	102	144	246	76	160	236	178	304	482	10	27	37	0	0	0	10	27	37
Sudurpaschim	Kanchanpur	Belauri Municipalit	180	252	432	215	274	489	187	297	484	214	304	518	197	298	495	993	1425	2418	160	260	420	165	270	435	142	253	395	467	783	1250	120	186	306	94	148	242	214	334	548	0	0	0	7	2	9	7	2	9
Sudurpaschim	Kanchanpur	Beldandi Rural Municipalit	59	59	118	52	76	128	51	58	109	53	55	108	55	55	110	270	303	573	35	62	97	18	40	58	15	38	53	68	140	208	13	13	26	13	15	28	26	28	54	0	0	0	0	0	0	0	0	0
Sudurpaschim	Kanchanpur	Bheemdatt Municipalit	661	1031	1692	747	1051	1798	786	1045	1831	697	1085	1782	754	1175	1929	3645	5387	9032	682	1005	1687	602	967	1569	522	948	1470	1806	2920	4726	475	769	1244	434	720	1154	909	1489	2398	486	966	1452	549	1032	1581	1035	1998	3033
Sudurpaschim	Kanchanpur	Krishnapur Municipalit	410	641	1051	391	601	992	378	618	996	346	631	977	361	609	970	1886	3100	4986	285	474	759	273	458	731	213	350	563	771	1282	2053	147	259	406	141	229	370	288	488	776	87	77	164	115	82	197	202	159	361
Sudurpaschim	Kanchanpur	Latjhandi Rural Municipalit	31	40	71	29	40	69	28	32	60	14	37	51	16	39	55	118	188	306	21	30	51	19	33	52	4	14	18	44	77	121	0	0	0	0	0	0	0	0	0	0	0	0	0	0	0	0	0	0
Sudurpaschim	Kanchanpur	Mahakali Municipalit	123	175	298	156	206	362	162	190	352	139	215	354	135	210	345	715	996	1711	121	191	312	107	153	260	134	189	323	362	533	895	54	82	136	45	71	116	99	153	252	9	34	43	13	33	46	22	67	89
Sudurpaschim	Kanchanpur	Punarbas Municipalit	345	486	831	320	476	796	367	526	893	310	465	775	263	384	647	1605	2337	3942	230	368	598	203	303	506	173	250	423	606	921	1527	86	197	283	117	164	281	203	361	564	29	22	51	12	6	18	41	28	69
Sudurpaschim	Kanchanpur	Shuklaphanta Municipalit	185	325	510	237	392	629	198	299	497	184	322	506	184	305	489	988	1643	2631	159	253	412	124	209	333	124	200	324	407	662	1069	100	139	239	91	130	221	191	269	460	78	70	148	70	69	139	148	139	287
Sudurpaschim	Dadeldhura	Aalital Rural Municipalit	16	20	36	20	27	47	7	23	30	10	21	31	3	4	7	56	95	151	2	8	10	1	5	6	1	0	1	4	13	17	0	0	0	0	0	0	0	0	0	0	0	0	0	0	0	0	0	0
Sudurpaschim	Dadeldhura	Ajayameru Rural Municipalit	4	5	9	2	11	13	5	1	6	0	3	3	1	1	2	12	21	33	0	0	0	0	0	0	0	0	0	0	0	0	0	0	0	0	0	0	0	0	0	0	0	0	0	0	0	0	0	0
Sudurpaschim	Dadeldhura	Amargadhi Municipalit	73	132	205	82	123	205	78	144	222	65	138	203	79	130	209	377	667	1044	57	125	182	51	104	155	69	98	167	177	327	504	48	98	146	48	69	117	96	167	263	24	34	58	43	68	111	67	102	169
Sudurpaschim	Dadeldhura	Bhageshwar Rural Municipalit	1	5	6	1	2	3	0	2	2	0	2	2	1	2	3	3	13	16	0	0	0	0	0	0	0	0	0	0	0	0	0	0	0	0	0	0	0	0	0	0	0	0	0	0	0	0	0	0
Sudurpaschim	Dadeldhura	Ganayapdhura Rural Municipalit	20	43	63	15	23	38	19	33	52	20	23	43	14	20	34	88	142	230	13	17	30	12	15	27	11	20	31	36	52	88	7	10	17	10	10	20	17	20	37	0	0	0	0	0	0	0	0	0
Sudurpaschim	Dadeldhura	Nawadurga Rural Municipalit	20	40	60	15	39	54	12	31	43	11	25	36	15	24	39	73	159	232	7	16	23	0	8	8	6	17	23	13	41	54	0	0	0	0	0	0	0	0	0	0	0	0	0	0	0	0	0	0
Sudurpaschim	Dadeldhura	Parashuram Municipalit	39	47	86	31	53	84	32	58	90	28	68	96	28	48	76	158	274	432	16	40	56	17	36	53	15	32	47	48	108	156	9	21	30	9	20	29	18	41	59	0	0	0	0	0	0	0	0	0
Sudurpaschim	Baitadi	Dasharathchanda Municipalit	23	36	59	21	30	51	29	36	65	21	24	45	16	36	52	110	162	272	16	32	48	14	32	46	7	28	35	37	92	129	5	16	21	4	11	15	9	27	36	0	0	0	0	0	0	0	0	0
Sudurpaschim	Baitadi	Dilasaini Rural Municipalit	9	20	29	13	23	36	14	22	36	7	20	27	0	0	0	43	85	128	0	0	0	0	0	0	0	0	0	0	0	0	0	0	0	0	0	0	0	0	0	0	0	0	0	0	0	0	0	0
Sudurpaschim	Baitadi	Dogadakedar Rural Municipalit	0	0	0	0	0	0	0	0	0	0	0	0	0	0	0	0	0	0	0	0	0	0	0	0	0	0	0	0	0	0	0	0	0	0	0	0	0	0	0	0	0	0	0	0	0	0	0	0
Sudurpaschim	Baitadi	Melauli Rural Municipalit	3	10	13	1	9	10	0	0	0	0	0	0	0	0	0	4	19	23	0	0	0	0	0	0	0	0	0	0	0	0	0	0	0	0	0	0	0	0	0	0	0	0	0	0	0	0	0	0
Sudurpaschim	Baitadi	Pancheshwar Rural Municipalit	0	0	0	0	0	0	0	0	0	0	0	0	0	0	0	0	0	0	0	0	0	0	0	0	0	0	0	0	0	0	0	0	0	0	0	0	0	0	0	0	0	0	0	0	0	0	0	0
Sudurpaschim	Baitadi	Patan Municipalit	11	34	45	18	19	37	18	22	40	11	18	29	14	15	29	72	108	180	19	27	46	15	19	34	5	16	21	39	62	101	11	15	26	5	7	12	16	22	38	0	0	0	0	0	0	0	0	0
Sudurpaschim	Baitadi	Purchaudi Municipalit	22	24	46	6	25	31	5	18	23	7	21	28	1	9	10	41	97	138	0	10	10	3	7	10	0	0	0	3	17	20	0	0	0	0	0	0	0	0	0	0	0	0	0	0	0	0	0	0
Sudurpaschim	Baitadi	Shivanath Rural Municipalit	0	0	0	0	0	0	0	0	0	0	0	0	0	0	0	0	0	0	0	0	0	0	0	0	0	0	0	0	0	0	0	0	0	0	0	0	0	0	0	0	0	0	0	0	0	0	0	0
Sudurpaschim	Baitadi	Sigas Rural Municipalit	0	5	5	2	8	10	0	2	2	1	4	5	0	1	1	3	20	23	0	0	0	0	0	0	0	0	0	0	0	0	0	0	0	0	0	0	0	0	0	0	0	0	0	0	0	0	0	0
Sudurpaschim	Baitadi	Surnaya Rural Municipalit	0	0	0	0	0	0	0	0	0	0	0	0	0	0	0	0	0	0	0	0	0	0	0	0	0	0	0	0	0	0	0	0	0	0	0	0	0	0	0	0	0	0	0	0	0	0	0	0
Sudurpaschim	Darchula	Apihimal Rural Municipalit	0	0	0	0	0	0	0	0	0	0	0	0	0	0	0	0	0	0	0	0	0	0	0	0	0	0	0	0	0	0	0	0	0	0	0	0	0	0	0	0	0	0	0	0	0	0	0	0
Sudurpaschim	Darchula	Byas Rural Municipalit	0	0	0	0	0	0	0	0	0	0	0	0	0	0	0	0	0	0	0	0	0	0	0	0	0	0	0	0	0	0	0	0	0	0	0	0	0	0	0	0	0	0	0	0	0	0	0	0
Sudurpaschim	Darchula	Duhun Rural Municipalit	15	38	53	6	17	23	7	19	26	6	23	29	6	15	21	40	112	152	0	0	0	0	0	0	0	0	0	0	0	0	0	0	0	0	0	0	0	0	0	0	0	0	0	0	0	0	0	0
Sudurpaschim	Darchula	Lekam Rural Municipalit	0	0	0	0	0	0	0	0	0	0	0	0	0	0	0	0	0	0	0	0	0	0	0	0	0	0	0	0	0	0	0	0	0	0	0	0	0	0	0	0	0	0	0	0	0	0	0	0
Sudurpaschim	Darchula	Mahakali Municipalit	99	183	282	113	155	268	108	181	289	72	151	223	82	148	230	474	818	1292	54	66	120	36	67	103	25	47	72	115	180	295	17	32	49	20	17	37	37	49	86	0	0	0	0	0	0	0	0	0
Sudurpaschim	Darchula	Malikarjun Rural Municipalit	4	7	11	3	9	12	2	4	6	4	3	7	4	4	8	17	27	44	0	0	0	0	0	0	0	0	0	0	0	0	0	0	0	0	0	0	0	0	0	0	0	0	0	0	0	0	0	0
Sudurpaschim	Darchula	Marma Rural Municipalit	0	0	0	0	0	0	0	0	0	0	0	0	0	0	0	0	0	0	0	0	0	0	0	0	0	0	0	0	0	0	0	0	0	0	0	0	0	0	0	0	0	0	0	0	0	0	0	0
Sudurpaschim	Darchula	Naugad Rural Municipalit	5	16	21	1	5	6	6	7	13	0	0	0	0	0	0	12	28	40	0	0	0	0	0	0	0	0	0	0	0	0	0	0	0	0	0	0	0	0	0	0	0	0	0	0	0	0	0	0
Sudurpaschim	Darchula	Shailyashikhar Municipalit	7	14	21	9	15	24	8	14	22	7	17	24	9	17	26	40	77	117	5	8	13	4	8	12	4	17	21	13	33	46	1	10	11	0	15	15	1	25	26	0	0	0	0	0	0	0	0	0
Province 1	Taplejung		125	136	261	121	159	280	153	165	318	130	153	283	102	162	264	631	775	1406	132	109	241	112	132	244	87	89	176	331	330	661	61	111	172	80	70	150	141	181	322	71	51	122	89	93	182	160	144	304
Province 1	Panchthar		307	370	677	270	345	615	296	351	647	255	345	600	231	263	494	1359	1674	3033	160	214	374	135	187	322	102	118	220	397	519	916	84	104	188	43	81	124	127	185	312	0	0	0	0	0	0	0	0	0
Province 1	Ilam		755	944	1699	834	1049	1883	674	1065	1939	806	974	1780	715	856	1571	3984	4888	8872	626	717	1343	526	648	1174	525	635	1160	1677	2000	3677	439	510	949	431	511	942	870	1021	1891	130	147	277	109	123	232	239	270	509
Province 1	Jhapa		4282	5164	9446	4581	5611	10192	4882	5942	10824	4683	5906	10589	4605	5557	10162	23033	28180	51213	3989	4920	8909	3667	4522	8189	3433	4029	7462	11089	13471	24560	3105	3656	6761	2989	3419	6408	6094	7075	13169	1324	1494	2818	1302	1447	2749	2626	2941	5567
Province 1	Morang		4682	5607	10289	4968	6133	11101	5209	6498	11707	5094	6375	11469	4785	6086	10871	24738	30699	55437	4244	5405	9649	3640	4708	8348	3351	4320	7671	11235	14433	25668	3034	3817	6851	2918	3804	6722	5952	7621	13573	1400	2052	3452	1285	2004	3289	2685	4056	6741
Province 1	Sunsari		3733	5012	8745	4110	5437	9547	4294	5884	10178	4214	5557	9771	3901	5132	9033	20252	27022	47274	3552	4646	8198	3272	4339	7611	2919	4016	6935	9743	13001	22744	2711	3649	6360	2608	3436	6044	5319	7085	12404	1865	2205	4070	2010	2375	4385	3875	4580	8455
Province 1	Dhankuta		288	401	689	268	373	641	289	345	634	262	371	633	244	368	612	1351	1858	3209	235	305	540	232	255	487	187	244	431	654	804	1458	136	192	328	121	179	300	257	371	628	46	49	95	47	42	89	93	91	184
Province 1	Terhathum		243	286	529	194	261	455	213	272	485	212	208	420	150	208	358	1012	1235	2247	121	156	277	112	173	285	85	122	207	318	451	769	53	91	144	68	93	161	121	184	305	0	0	0	8	6	14	8	6	14
Province 1	Sankhuwasabha		293	377	670	302	413	715	298	413	711	306	367	673	276	329	605	1475	1899	3374	214	227	441	134	201	335	132	143	275	480	571	1051	52	71	123	63	79	142	115	150	265	45	24	69	25	22	47	70	46	116
Province 1	Bhojpur		107	121	228	98	103	201	79	108	187	80	108	188	91	88	179	455	528	983	66	78	144	50	65	115	53	46	99	169	189	358	42	51	93	19	48	67	61	99	160	0	0	0	0	0	0	0	0	0
Province 1	Solukhumbu		100	124	224	97	129	226	93	157	250	88	150	238	85	102	187	463	662	1125	57	57	114	38	44	82	51	44	95	146	145	291	54	38	92	59	54	113	113	92	205	2	9	11	11	14	25	13	23	36
Province 1	Okhaldhunga		156	177	333	127	148	275	142	175	317	160	207	367	92	173	265	677	880	1557	82

Province Name	District	Local Level Name	G1			G2			G3			G4			G5			G1-5			G6			G7			G8			G6-8			G9			G10			G9-10			G11			G12			G11-12		
			Girls	Boys	Total	Girls	Boys	Total	Girls	Boys	Total	Girls	Boys	Total	Girls	Boys	Total	Girls	Boys	Total	Girls	Boys	Total	Girls	Boys	Total	Girls	Boys	Total	Girls	Boys	Total	Girls	Boys	Total	Girls	Boys	Total	Girls	Boys	Total	Girls	Boys	Total	Girls	Boys	Total	Girls	Boys	Total
Bagmati	Kathmandu		10841	13526	24367	11823	15220	27043	12731	16280	29011	12715	16692	29407	12480	16234	28714	60590	77952	138542	12157	15451	27608	11468	14723	26191	11211	14564	25775	34836	44738	79574	10918	14209	25127	11091	13710	24801	22009	27919	49928	6735	8974	15709	5926	7744	13670	12661	16718	29379
Bagmati	Nuwakot		414	558	972	396	519	915	394	534	928	412	514	926	341	479	820	1957	2604	4561	317	410	727	260	361	621	244	283	527	821	1054	1875	186	340	526	189	248	437	375	588	963	6	4	10	0	0	0	6	4	10
Bagmati	Rasuwa		72	101	173	71	94	165	81	98	179	64	89	153	69	63	132	357	445	802	37	55	92	44	55	99	44	40	84	125	150	275	38	23	61	21	30	51	59	53	112	0	0	0	0	0	0	0	0	0
Bagmati	Dhading		333	536	869	401	557	958	376	486	862	361	501	862	358	443	801	1829	2523	4352	227	291	518	181	275	456	194	259	453	602	825	1427	142	226	368	158	215	373	300	441	741	65	88	153	49	55	104	114	143	257
Bagmati	Makwanpur		851	1184	2035	987	1269	2256	987	1353	2340	941	1273	2214	1019	1222	2241	4785	6301	11086	887	1191	2078	811	1023	1834	633	864	1497	2331	3078	5409	550	780	1330	552	849	1401	1102	1629	2731	57	67	124	14	43	57	71	110	181
Bagmati	Chitwan		2689	3654	6343	2901	3915	6816	3157	4264	7421	3135	4271	7406	3045	4056	7101	14927	20160	35087	2796	3693	6489	2374	3452	5826	2377	3148	5525	7547	10293	17840	2123	2869	4992	2178	3038	5216	4301	5907	10208	1075	1432	2507	838	1204	2042	1913	2636	4549
Gandaki	Gorkha		486	558	1044	467	622	1089	420	624	1044	427	560	987	451	557	1008	2251	2921	5172	326	420	746	272	386	658	231	277	508	829	1083	1912	185	230	415	152	172	324	337	402	739	21	54	75	17	57	74	38	111	149
Gandaki	Lamjung		444	530	974	440	617	1057	454	567	1021	460	597	1057	427	631	1058	2225	2942	5167	407	483	890	359	433	792	274	388	662	1040	1304	2344	233	303	536	230	292	522	463	595	1058	103	124	227	87	107	194	190	231	421
Gandaki	Tanahu		929	1289	2218	935	1237	2172	917	1258	2175	969	1197	2166	819	1153	1972	4569	6134	10703	772	1038	1810	668	835	1503	559	805	1364	1999	2678	4677	422	601	1023	452	703	1155	674	1304	2178	79	163	242	87	170	257	166	333	499
Gandaki	Syangja		566	764	1330	593	810	1403	579	834	1413	565	765	1330	551	804	1355	2854	3977	6831	489	676	1165	412	624	1036	402	536	938	1303	1836	3139	354	564	918	434	544	978	788	1108	1896	399	434	833	365	391	756	764	825	1589
Gandaki	Kaski		2588	3315	5903	2723	3456	6179	2847	3671	6518	2799	3791	6590	2838	3662	6500	13795	17895	31690	2587	3600	6187	2426	3277	5703	2507	3196	5703	7520	10073	17593	2371	3039	5410	2276	3001	5277	4647	6040	10687	1403	2155	3558	1745	2426	4171	3148	4581	7729
Gandaki	Manang		2	3	5	4	2	6	6	2	8	0	0	0	0	0	0	12	7	19	0	0	0	0	0	0	0	0	0	0	0	0	0	0	0	0	0	0	0	0	0	0	0	0	0	0	0	0	0	0
Gandaki	Mustang		27	29	56	29	30	59	33	34	67	21	37	58	36	25	61	146	155	301	24	16	40	17	15	32	17	14	31	58	45	103	20	17	37	16	17	33	36	34	70	10	12	22	0	0	0	10	12	22
Gandaki	Myagdi		165	227	392	177	225	402	172	246	418	226	292	518	192	300	492	932	1290	2222	147	252	399	131	231	362	158	211	369	436	694	1130	88	155	243	123	188	311	211	343	554	70	129	199	67	115	182	137	244	381
Gandaki	Parbat		255	338	593	229	339	568	206	295	501	204	333	537	213	303	516	1107	1608	2715	173	230	403	123	195	318	136	197	333	432	622	1054	128	203	331	99	179	278	227	382	609	13	37	50	39	51	90	52	88	140
Gandaki	Baglung		393	631	1024	359	491	850	358	503	861	375	539	914	331	545	876	1816	2709	4525	333	465	798	316	443	759	308	448	756	957	1356	2313	283	420	703	289	392	681	572	812	1384	70	104	174	135	227	362	205	331	536
Gandaki	Nawalpur		1250	1611	2861	1279	1741	3020	1339	1800	3139	1349	1826	3175	1224	1658	2882	6441	8636	15077	1003	1284	2287	858	1178	2036	679	1017	1696	2540	3479	6019	606	805	1411	597	857	1454	1203	1662	2865	425	549	974	269	382	651	694	931	1625
Karnali	Rukum Paschim		100	117	217	87	137	224	91	154	245	96	114	210	104	161	265	478	683	1161	58	82	140	54	64	118	35	69	104	147	215	362	40	57	97	23	50	73	63	107	170	5	6	11	20	16	36	25	22	47
Karnali	Salyan		423	579	1002	305	459	764	289	405	694	233	319	552	185	273	458	1435	2035	3470	137	202	339	95	143	238	86	136	222	318	481	799	60	97	157	56	76	132	116	173	289	0	0	0	0	0	0	0	0	0
Karnali	Surkhet		1318	1905	3223	1453	2052	3505	1411	2086	3497	1315	1927	3242	1271	1848	3119	6768	9818	16586	1037	1570	2607	895	1374	2269	812	1214	2026	2744	4158	6902	670	1017	1687	610	864	1474	1280	1881	3161	291	477	768	263	380	643	554	857	1411
Karnali	Dailekh		108	146	254	99	164	263	113	182	295	98	137	235	93	123	216	511	752	1263	92	115	207	56	74	130	62	90	152	210	279	489	62	78	140	42	53	95	104	131	235	26	19	45	21	29	50	47	48	95
Karnali	Jajarkot		22	44	66	39	64	103	29	38	67	19	40	59	19	30	49	128	216	344	13	19	32	5	3	8	2	12	14	20	34	54	0	0	0	0	0	0	0	0	0	0	0	0	0	0	0	0	0	0
Karnali	Dolpa		0	0	0	0	0	0	0	0	0	0	0	0	0	0	0	0	0	0	0	0	0	0	0	0	0	0	0	0	0	0	0	0	0	0	0	0	0	0	0	0	0	0	0	0	0	0	0	0
Karnali	Jumla		0	0	0	0	0	0	0	0	0	0	0	0	0	0	0	0	0	0	0	0	0	0	0	0	0	0	0	0	0	0	0	0	0	0	0	0	0	0	0	0	0	0	0	0	0	0	0	0
Karnali	Kalikot		21	35	56	14	33	47	13	25	38	5	13	18	12	23	35	65	129	194	0	0	0	0	3	3	0	0	0	0	3	3	0	0	0	0	0	0	0	0	0	0	0	0	0	0	0	0	0	0
Karnali	Mugu		28	45	73	60	109	169	38	95	133	38	74	112	27	54	81	191	377	568	19	47	66	13	32	45	11	18	29	43	97	140	1	1	2	0	3	3	1	4	5	0	0	0	0	0	0	0	0	0
Karnali	Humla		34	27	61	27	30	57	19	24	43	16	30	46	18	19	37	114	130	244	14	15	29	10	4	14	7	4	11	31	23	54	0	0	0	0	0	0	0	0	0	0	0	0	0	0	0	0	0	0
Lumbini	Gulmi		336	448	784	327	483	810	287	411	698	281	406	687	265	392	657	1496	2140	3636	207	275	482	199	275	474	137	206	343	543	756	1299	120	197	317	137	227	364	257	424	681	10	15	25	10	9	19	20	24	44
Lumbini	Palpa		520	677	1197	403	581	984	469	637	1106	397	591	988	420	563	983	2209	3049	5258	309	411	720	317	428	745	267	382	649	893	1221	2114	261	355	616	272	362	634	533	717	1250	168	230	398	233	287	520	401	517	918
Lumbini	Nawalparasi		1471	2062	3533	1498	2131	3629	1426	2064	3490	1321	1906	3227	1183	1755	2938	6899	9918	16817	918	1533	2451	895	1318	2213	753	1149	1902	2566	4000	6566	689	995	1684	679	1050	1729	1368	2045	3413	204	266	470	203	361	564	407	627	1034
Lumbini	Rupandehi		4024	5739	9763	4459	6207	10666	4259	6407	10666	4137	5919	10056	3756	5802	9558	20635	30074	50709	3459	5241	8700	3201	4784	7985	3089	4784	7873	9749	14809	24558	2613	4041	6654	2710	3981	6691	5323	8022	13345	1710	2547	4257	1817	2821	4638	3527	5368	8895
Lumbini	Kapilbastu		1430	2646	4076	1523	2526	4049	1427	2513	3940	1251	2383	3634	1022	2051	3073	6653	12119	18772	804	1636	2440	795	1222	2017	673	1307	1980	2272	4165	6437	510	903	1413	498	846	1344	1008	1749	2757	147	208	355	154	222	376	301	430	731
Lumbini	Arghakhanchi		261	418	679	288	429	717	209	355	564	218	334	552	143	260	403	1119	1796	2915	110	189	299	99	160	259	100	148	248	309	497	806	57	92	149	78	106	184	135	198	333	0	0	0	0	0	0	0	0	0
Lumbini	Pyuthan		324	518	842	316	451	767	336	476	812	287	420	707	267	359	626	1530	2224	3754	186	302	488	164	237	401	154	248	402	504	787	1291	94	170	264	96	121	217	190	291	481	0	0	0	0	0	0	0	0	0
Lumbini	Rolpa		139	194	333	150	202	352	131	189	320	129	173	302	100	129	229	649	887	1536	107	129	236	68	121	189	62	100	162	237	350	587	42	57	99	63	67	130	105	124	229	0	0	0	0	0	0	0	0	0
Lumbini	Rukum Purba		33	55	88	25	55	80	33	36	69	21	36	57	17	17	34	129	199	328	7	13	20	6	13	19	5	8	13	18	34	52	2	6	8	0	0	0	2	6	8	0	0	0	0	0	0	0	0	0
Lumbini	Dang		3139	4087	7226	3494	4461	7955	3397	4521	7918	3375	4493	7868	3217	4074	7291	16622	21636	38258	2962	3972	6934	2592	3408	6000	2563	3128	5691	8117	10508	18625	2322	2920	5242	2120	2557	4677	4442	5477	9919	1048	1443	2491	784	979	1763	1832	2422	4254
Lumbini	Banke		2163	3155	5318	2313	3407	5720	2361	3518	5879	2123	3222	5345	1962	2900	4862	10922	16202	27124	1767	2582	4349	1582	2285	3867	1386	2082	3468	4735	6949	11684	1197	1810	3007	1151	1711	2862	2348	3521	5869	688	1018	1706	846	1157	2003	1534	2175	3709
Lumbini	Bardiya		1167	1704	2871	1098	1631	2729	1083	1593	2676	864	1423	2287	809	1184	1993	5021	7535	12556	630	965	1595	483	764	1247	390	607	997	1503	2336	3839	309	438	747	273	349	622	582	787	1369	14	17	31	45	48	93	59	65	124
Sudurpaschim	Bajura		121	260	381	105	224	329	91	224	315	74	209	283	70	151	221	461	1068	1529	54	116	170	16	59	75	11	35	46	81	210	291	5	17	22	6	14	20	11	31	42	0	0	0	0	0	0	0	0	0
Sudurpaschim	Bajhang		87	162	249	79	155	234	80	137	217	52	103	155	53	125	178	351	682	1033	36	75	111	21	57	78	11	28	39	68	160	228	0	0	0	0	0	0	0	0	0	0	0	0	0	0	0	0	0	0
Sudurpaschim	Achham		56	129	185	64	157	221	66	122	188	61	146	207	52	117	169	299	671	970	37	79	116	21	58	79	11	46	57	69	183	252	12	32	44	11	33	44	23	65	88	0	0	0	0	0	0	0	0	0
Sudurpaschim	Doti		203	365	568	232	388	620	213	440	653	205	423	628	178	387	565	1031	2003	3034	96	322	418	108	279	387	101	299	400	305	900	1205	83	194	277	60	183	243	143	377	520	0	0	0	0	0	0	0	0	0
Sudurpaschim	Kailali		3843	5287	9130	3566	5317	8883	3695	5700	9395	3456	5275	8731	3175	5105	8280	17735	26684	44419	2727	4320	7047	2228	3964	6192	2088	3574	5662	7043	11858	18901	1530	2808	4338	1554	2586	4140	3084	5394	8478	760	1048	1808	933	1028	1961	1693	2076	3769
Sudurpaschim	Kanchanpur		2215	3368	5583	2445	3532	5977	2447	3446	5893	2172	3473	5645	2193	3430	5623	11472	17249	28721	1868	2919	4787	1659	2671	4330	1462	2465	3927	4989	8055	13044	1097	1789	2886	1011	1637	2648	2108	3426	5534	699	1196	1895	766	1224	1990	1465	2420	3885
Sudurpaschim	Dadeldhura		173	292	465	166	278	444	153	292	445	134	280	414	141	229	370	767	1371	2138	95	206	301	81	168	249	102	167	269	278	541	819	64	129	193	67	99	166	131	228	359	24	34	58	43	68	111	67	102	169
Sudurpaschim	Baitadi		68	129	197	61	114	175	66	100	166	47	87	134	31	61	92	273	491	764	35	69	104	32	58	90	12	44	56	79	171	250	16	31	47	9	18	27	25	49	74	0	0	0	0	0	0	0	0	0
Sudurpaschim	Darchula		130	258	388	132	201	333	131	225	356	89	194	283	101	184	285	583	1062	1645	59	74	133	40	75	115	29	64	93	128	213	341	18	42	60	20	32	52	38	74	112	0	0	0	0	0	0	0	0	0
Province 1			16250	20239	36489	17201	21691	38892	18052	22941	40993	17504	22319	39823	16427	20860	37287	85434	108050	193484	14335	18096	32431	12798	16402	29200	11681	14771	26452	38814	49269	88083	10385	13066	23451	9930	12499	22429	20315	25565	45880	5010	6163	11173	5000	6268	11268	10010	12431	22441
Madhesh			10769	17785	28554	10921	18970	29891	11081	19455	30536	9845	17418	27263	9014	16361	25375	51630	89989	141619	7550	14304	21854	6494	12288	18782	6074	11325	17399	20118	37917	58035	4866	9058	13924	4383	7719	12102	9249	16777	26026	1047	1113	2160	1118	1162	2280	2165	2275	4440
Bagmati			21867	28004	49871	23798	30307	54105	25203	32549	57752	25165	32872	58037	24553	31842	56395	120586	155574	276160	23348	30077	53425	21941	28476	50417	21398	27478	48876	66687	86031	152718	20363	26255	46618	20650	25945	46595	41013	52200	93213	11665	15749	27414	10194	13311	23505	21859	29060	50919
Gandaki			7105	9295	16400	7235	9570	16805	7331	9834	17165	7395	9937	17332	7082	9638	16720	36148	48274	84422	6261	8464	14725	5582	7617	13199	5271	7089	12360	17114	23170	40284	4690	6337	11027	4668	6345	11013	9358	12682	22040	2593	3761	6354	2811	3926	6737	5404	7687	13091
Lumbini			15007	21703	36710	15894	22564	38458	15418	22720	38138	14404	21306	35710	13161	19486	32647	73884	107779	181663	11466	17248	28714	10401	15015	25416	9579	14149	23728	31446	46412	77858	8216	11984	20200	8077	11377	19454	16293	23361	39654	3989	5744	9733	4092	5684	9976	8081	11628	19709
Karnali			2054	2898	4952	2084	3048	5132	2003	3009	5012	1820	2654	4474	1729	2531	4260	9890	14140	23830	1370	2050	3420	1128	1697	2825	1015	1543	2558	3513	5290	8803	833	1250	2083	731	1046	1777	1564	2296	3860	322	502	824	304	425	729	626	927	1553
Sudurpaschim			6896	10250	17146	6850	10366	17216	6942	10686	17628	6290	10190	16480	5994	9789	15783	32972	51281	84253	5007	8180	13187	4206	7389	11595	3827	6722	10549	13040	22291	35331	2825	5042	7867	2738	4602	7340	5563	9644	15207	1483	2278	3761	1742	2320	4062	3225	4598	7823
Nepal			79948	110174	190122	83983	116516	200499	86030	121194	207224	82423	116696	199119	77960	110507	188467	410344	575087	985431	68337	98419	167756	62550	88884	151434	58845	83077	141922	190732	270380	461112	52178	72992	125170	51177	69533	120710	103355	142525	245880	26109	35310	61419	25261	33296	58557	51370	68606	119976

Total Number of Dalit students in institutional schools

Province Name	District	Local Level Name	G1			G2			G3			G4			G5			G1-5			G6			G7			G8			G6-8			G9			G10			G9-10			G11			G12			G11-12		
			Girls	Boys	Total	Girls	Boys	Total	Girls	Boys	Total	Girls	Boys	Total	Girls	Boys	Total	Girls	Boys	Total	Girls	Boys	Total	Girls	Boys	Total	Girls	Boys	Total	Girls	Boys	Total	Girls	Boys	Total	Girls	Boys	Total	Girls	Boys	Total	Girls	Boys	Total	Girls	Boys	Total	Girls	Boys	Total
Province 1	Taplejung	Aathrai Tribeni Rural Municipalit	0	0	0	0	0	0	0	0	0	0	0	0	0	0	0	0	0	0	0	0	0	0	0	0	0	0	0	0	0	0	0	0	0	0	0	0	0	0	0	0	0	0	0	0	0	0	0	0
Province 1	Taplejung	Maiwakhola Rural Municipalit	0	0	0	0	0	0	1	0	1	0	0	0	0	0	0	1	0	1	0	0	0	0	0	0	0	0	0	0	0	0	0	0	0	0	0	0	0	0	0	0	0	0	0	0	0	0	0	0
Province 1	Taplejung	Meringden Rural Municipalit	0	0	0	0	0	0	0	0	0	0	0	0	0	0	0	0	0	0	0	0	0	0	0	0	0	0	0	0	0	0	0	0	0	0	0	0	0	0	0	0	0	0	0	0	0	0	0	0
Province 1	Taplejung	Mikwakhola Rural Municipalit	0	0	0	0	0	0	0	0	0	0	0	0	0	0	0	0	0	0	0	0	0	0	0	0	0	0	0	0	0	0	0	0	0	0	0	0	0	0	0	0	0	0	0	0	0	0	0	0
Province 1	Taplejung	Pathivara Yangwarak Rural Municipalit	0	1	1	0	0	0	0	1	1	0	0	0	0	0	0	0	2	2	0	0	0	0	0	0	0	0	0	0	0	0	0	0	0	0	0	0	0	0	0	0	0	0	0	0	0	0	0	0
Province 1	Taplejung	Phaktanglung Rural Municipalit	0	0	0	0	0	0	0	0	0	0	0	0	0	0	0	0	0	0	0	0	0	0	0	0	0	0	0	0	0	0	0	0	0	0	0	0	0	0	0	0	0	0	0	0	0	0	0	0
Province 1	Taplejung	Phungling Municipalit	7	8	15	9	9	18	7	6	13	6	8	14	3	11	14	32	42	74	5	8	13	5	3	8	6	5	11	16	16	32	2	4	6	5	3	8	7	7	14	2	3	5	1	2	3	3	5	8
Province 1	Taplejung	Sidingba Rural Municipalit	0	0	0	0	0	0	0	0	0	0	0	0	0	0	0	0	0	0	0	0	0	0	0	0	0	0	0	0	0	0	0	0	0	0	0	0	0	0	0	0	0	0	0	0	0	0	0	0
Province 1	Taplejung	Sirijangha Rural Municipalit	0	0	0	0	0	0	0	0	0	0	0	0	0	0	0	0	0	0	0	0	0	0	0	0	0	0	0	0	0	0	0	0	0	0	0	0	0	0	0	0	0	0	0	0	0	0	0	0
Province 1	Panchthar	Falgunanda Rural Municipalit	1	3	4	1	1	2	2	0	2	0	0	0	1	1	2	5	5	10	1	1	2	0	0	0	4	0	4	5	1	6	0	0	0	0	1	1	0	1	1	0	0	0	0	0	0	0	0	0
Province 1	Panchthar	Hilihang Rural Municipalit	1	1	2	1	3	4	3	1	4	0	0	0	2	0	2	7	5	12	0	0	0	0	0	0	0	0	0	0	0	0	0	0	0	0	0	0	0	0	0	0	0	0	0	0	0	0	0	0
Province 1	Panchthar	Kummayak Rural Municipalit	2	3	5	0	3	3	0	2	2	4	0	4	0	1	1	6	9	15	1	1	2	0	0	0	0	0	0	1	1	2	0	0	0	0	0	0	0	0	0	0	0	0	0	0	0	0	0	0
Province 1	Panchthar	Miklajung Rural Municipalit	6	1	7	1	0	1	3	0	3	1	0	1	0	1	1	11	2	13	0	1	1	1	3	4	0	1	1	1	5	6	1	0	1	0	0	0	1	0	1	0	0	0	0	0	0	0	0	0
Province 1	Panchthar	Phalelung Rural Municipalit	0	1	1	0	0	0	0	0	0	0	0	0	0	0	0	0	1	1	0	0	0	0	0	0	0	0	0	0	0	0	0	0	0	0	0	0	0	0	0	0	0	0	0	0	0	0	0	0
Province 1	Panchthar	Phidim Municipalit	9	5	14	2	9	11	6	4	10	6	9	15	6	8	14	29	35	64	3	8	11	3	6	9	5	5	10	11	19	30	2	2	4	2	4	6	4	6	10	0	0	0	0	0	0	0	0	0
Province 1	Panchthar	Tumbewa Rural Municipalit	0	0	0	0	0	0	0	0	0	0	0	0	0	0	0	0	0	0	0	0	0	0	0	0	0	0	0	0	0	0	0	0	0	0	0	0	0	0	0	0	0	0	0	0	0	0	0	0
Province 1	Panchthar	Yangwarak Rural Municipalit	2	5	7	2	0	2	0	2	2	0	1	1	1	0	1	5	8	13	0	1	1	0	0	0	0	0	0	0	1	1	0	0	0	0	0	0	0	0	0	0	0	0	0	0	0	0	0	0
Province 1	Ilam	Chulachuli Rural Municipalit	2	3	5	2	1	3	1	6	7	5	3	8	2	2	4	12	15	27	1	1	2	0	1	1	0	0	0	1	2	3	0	0	0	0	0	0	0	0	0	0	0	0	0	0	0	0	0	0
Province 1	Ilam	Deumai Municipalit	4	4	8	6	8	14	2	8	10	8	5	13	5	6	11	25	31	56	0	7	7	2	3	5	4	4	8	6	14	20	0	1	1	0	1	1	0	2	2	0	0	0	0	0	0	0	0	0
Province 1	Ilam	Ilam Municipalit	14	12	26	20	27	47	15	18	33	12	19	31	14	14	28	75	90	165	10	14	24	7	17	24	5	14	19	22	45	67	6	11	17	8	9	17	14	20	34	3	3	6	2	1	3	5	4	9
Province 1	Ilam	Mai Municipalit	6	2	8	10	15	25	4	9	13	5	10	15	6	3	9	31	39	70	5	3	8	2	5	7	1	3	4	8	11	19	0	0	0	0	0	0	0	0	0	0	0	0	0	0	0	0	0	0
Province 1	Ilam	Maijogmai Rural Municipalit	3	2	5	3	0	3	1	1	2	2	1	3	2	0	2	11	4	15	1	1	2	1	0	1	0	0	0	2	1	3	0	0	0	0	0	0	0	0	0	0	0	0	0	0	0	0	0	0
Province 1	Ilam	Mangsebung Rural Municipalit	3	1	4	0	0	0	1	4	5	0	2	2	0	1	1	4	8	12	0	0	0	0	0	0	0	0	0	0	0	0	0	1	1	0	0	0	0	1	1	0	0	0	0	0	0	0	0	0
Province 1	Ilam	Phakphokthum Rural Municipalit	1	1	2	1	1	2	1	0	1	0	2	2	0	2	2	3	6	9	0	0	0	1	0	1	0	0	0	1	0	1	0	0	0	0	0	0	0	0	0	0	0	0	0	0	0	0	0	0
Province 1	Ilam	Rong Rural Municipalit	0	1	1	0	0	0	0	0	0	0	0	0	0	0	0	0	1	1	0	0	0	0	0	0	0	0	0	0	0	0	0	0	0	0	0	0	0	0	0	0	0	0	0	0	0	0	0	0
Province 1	Ilam	Sandakpur Rural Municipalit	1	1	2	2	2	4	2	1	3	1	2	3	0	0	0	6	6	12	1	0	1	0	1	1	0	0	0	1	1	2	0	0	0	0	0	0	0	0	0	0	0	0	0	0	0	0	0	0
Province 1	Ilam	Suryodaya Municipalit	4	4	8	8	11	19	2	9	11	16	7	23	10	8	18	40	39	79	5	6	11	6	8	14	2	4	6	13	18	31	4	9	13	3	5	8	7	14	21	2	0	2	0	1	1	2	1	3
Province 1	Jhapa	Arjundhara Municipalit	20	28	48	31	36	67	20	22	42	34	31	65	13	22	35	118	139	257	24	14	38	11	15	26	15	20	35	50	49	99	8	15	23	6	12	18	14	27	41	1	7	8	1	0	1	2	7	9
Province 1	Jhapa	Barhadashi Rural Municipalit	10	4	14	6	8	14	7	10	17	5	5	10	6	7	13	34	34	68	1	4	5	3	1	4	5	3	8	9	8	17	3	2	5	4	2	6	7	4	11	0	2	2	0	1	1	0	3	3
Province 1	Jhapa	Bhadrapur Municipalit	8	13	21	6	21	27	10	6	16	10	14	24	15	13	28	49	67	116	7	9	16	7	8	15	9	11	20	23	28	51	6	10	16	6	1	7	12	11	23	2	1	3	1	3	4	3	4	7
Province 1	Jhapa	Birtamod Municipalit	39	44	83	41	49	90	44	42	86	58	54	112	37	52	89	219	241	460	35	46	81	30	28	58	14	33	47	79	107	186	26	39	65	19	24	43	45	63	108	17	28	45	18	24	42	35	52	87
Province 1	Jhapa	Buddhashanti Rural Municipalit	17	25	42	28	42	70	29	37	66	26	22	48	20	15	35	120	141	261	19	18	37	12	12	24	8	8	16	39	38	77	5	8	13	11	6	17	16	14	30	8	6	14	0	2	2	8	8	16
Province 1	Jhapa	Damak Municipalit	41	36	77	33	40	73	49	46	95	37	57	94	33	40	73	193	219	412	38	48	86	21	40	61	28	36	64	87	124	211	24	26	50	17	28	45	41	54	95	11	12	23	8	7	15	19	19	38
Province 1	Jhapa	Gauradhaha Municipalit	18	14	32	13	12	25	15	13	28	8	16	24	12	9	21	66	64	130	14	10	24	7	10	17	8	3	11	29	23	52	8	4	12	3	5	8	11	9	20	0	0	0	2	1	3	2	1	3
Province 1	Jhapa	Gauriganj Rural Municipalit	10	9	19	2	2	4	3	8	11	4	6	10	3	7	10	22	32	54	5	3	8	3	6	9	3	7	10	11	16	27	1	5	6	1	5	6	2	10	12	0	1	1	1	0	1	1	1	2
Province 1	Jhapa	Haldibari Rural Municipalit	5	11	16	7	11	18	3	12	15	2	12	14	5	3	8	22	49	71	6	10	16	5	3	8	2	4	6	13	17	30	3	2	5	2	0	2	5	2	7	6	5	11	5	5	10	11	10	21
Province 1	Jhapa	Jhapa Rural Municipalit	7	13	20	11	7	18	6	14	20	7	11	18	4	3	7	35	48	83	4	5	9	1	3	4	6	5	11	11	13	24	2	1	3	4	2	6	6	3	9	1	0	1	0	0	0	1	0	1
Province 1	Jhapa	Kachankawal Rural Municipalit	3	1	4	3	5	8	2	7	9	1	5	6	2	3	5	11	21	32	0	2	2	0	2	2	1	1	2	1	5	6	0	2	2	1	0	1	1	2	3	0	0	0	0	0	0	0	0	0
Province 1	Jhapa	Kamal Rural Municipalit	10	14	24	8	8	16	14	11	25	7	11	18	5	9	14	44	53	97	11	10	21	8	9	17	4	4	8	23	23	46	3	1	4	5	5	10	8	6	14	3	6	9	2	1	3	5	7	12
Province 1	Jhapa	Kanakai Municipalit	15	12	27	21	33	54	24	20	44	13	19	32	17	22	39	90	106	196	16	24	40	13	14	27	8	14	22	37	52	89	13	9	22	8	11	19	21	20	41	1	0	1	3	0	3	4	0	4
Province 1	Jhapa	Mechinagar Municipalit	54	68	122	48	57	105	41	51	92	30	37	67	32	50	82	205	263	468	23	27	50	30	23	53	25	33	58	78	83	161	21	16	37	13	29	42	34	45	79	1	4	5	0	5	5	1	9	10
Province 1	Jhapa	Shivasataksh Municipalit	15	14	29	16	15	31	8	8	16	13	12	25	9	20	29	61	69	130	9	16	25	4	8	12	12	10	22	25	34	59	10	8	18	5	5	10	15	13	28	0	0	0	0	0	0	0	0	0
Province 1	Morang	Belbari Municipalit	30	35	65	34	37	71	29	39	68	15	32	47	31	20	51	139	163	302	19	29	48	16	23	39	8	16	24	43	68	111	12	12	24	4	14	18	16	26	42	2	7	9	4	4	8	6	11	17
Province 1	Morang	Biratnagar Metropolitan Cit	51	65	116	46	60	106	35	72	107	38	64	102	38	60	98	208	321	529	42	54	96	24	47	71	24	48	72	90	149	239	15	26	41	19	32	51	34	58	92	18	13	31	25	33	58	43	46	89
Province 1	Morang	Buchiganga Rural Municipalit	9	8	17	7	8	15	11	12	23	10	14	24	3	4	7	40	46	86	0	2	2	5	3	8	3	5	8	8	10	18	1	4	5	3	4	7	4	8	12	2	1	3	0	0	0	2	1	3
Province 1	Morang	Dhanapalithan Rural Municipalit	10	9	19	12	21	33	15	22	37	12	25	37	9	27	36	58	104	162	9	13	22	0	9	9	3	4	7	12	26	38	3	6	9	2	5	7	5	11	16	0	0	0	0	0	0	0	0	0
Province 1	Morang	Gramthan Rural Municipalit	15	12	27	10	14	24	11	13	24	12	14	26	5	11	16	53	64	117	1	7	8	3	8	11	2	4	6	6	19	25	2	4	6	2	6	8	4	10	14	0	0	0	0	0	0	0	0	0
Province 1	Morang	Jahada Rural Municipalit	7	6	13	3	5	8	5	4	9	2	1	3	2	0	2	19	16	35	1	0	1	1	2	3	1	0	1	3	2	5	0	0	0	0	0	0	0	0	0	0	0	0	0	0	0	0	0	0
Province 1	Morang	Kanepokhari Rural Municipalit	25	28	53	16	20	36	10	11	21	12	11	23	11	12	23	74	82	156	5	9	14	10	6	16	7	4	11	22	19	41	2	2	4	2	2	4	4	4	8	0	1	1	1	3	4	1	4	5
Province 1	Morang	Katahari Rural Municipalit	23	36	59	19	19	38	23	40	63	17	26	43	2	18	20	84	139	223	8	17	25	6	8	14	3	7	10	17	32	49	0	3	3	2	0	2	2	3	5	0	0	0	0	0	0	0	0	0
Province 1	Morang	Kerabari Rural Municipalit	12	25	37	20	21	41	17	21	38	11	17	28	12	10	22	72	94	166	14	13	27	7	7	14	6	9	15	27	29	56	2	7	9	3	6	9	5	13	18	0	0	0	0	0	0	0	0	0
Province 1	Morang	Letang Municipalit	21	16	37	16	27	43	18	21	39	18	19	37	13	14	27	86	97	183	12	7	19	7	6	13	5	12	17	24	25	49	9	9	18	3	7	10	12	16	28	1	2	3	0	3	3	1	5	6
Province 1	Morang	Miklajung Rural Municipalit	13	25	38	15	18	33	8	15	23	15	9	24	11	11	22	62	78	140	2	8	10	8	7	15	3	3	6	13	18	31	4	2	6	2	3	5	6	5	11	0	0	0	0	0	0	0	0	0
Province 1	Morang	Pathari Shanischchare Municipalit	42	29	71	37	35	72	22	31	53	33	38	71	37	43	80	171	176	347	16	14	30	21	17	38	12	25	37	49	56	105	14	7	21	15	11	26	29	18	47	3	7	10	1	5	6	4	12	16
Province 1	Morang	Rangeli Municipalit	26	36	62	17	24	41	13	24	37	17	26	43	14	21	35	87	131	218	15	27	42	5	7	12	3	5	8	23	39	62	3	2	5	5	0	5	8	2	10	4	9	13	1	5	6	5	14	19
Province 1	Morang	Ratuwamai Municipalit	3	19	22	8	22	30	14	23	37	7	16	23	11	14	25	43	94	137	6	7	13	5	7	12	1	13	14	12	27	39	4	5	9	3	3	6	7	8	15	1	2	3	1	4	5	2	6	8
Province 1	Morang	Sundarharaicha Municipalit	41	39	80	34	57	91	32	60	92	29	38	67	25	35	60	161	229	390	25	33	58	23	20	43	17	23	40	65	76	141	9	24	33	15	13	28	24	37	61	4	7	11	2	3	5	6	10	16
Province 1	Morang	Sunwarshi Municipalit	5	18	23	8	19	27	10	15	25	2	8	10	4	8	12	29	68	97	3	3	6	4	9	13	4	9	13	11	21	32	1	5	6	0	0	0	1	5	6	0	0	0	0	0	0	0	0	0
Province 1	Morang	Uralabari Municipalit	35	47	82	24	47	71	35	40	75	37	32	69	34	32	66	165	198	363	20	36	56	11	27	38	20	11	31	51	74	125	19	14	33	9	14	23	28	28	56	12	10	22	7	10	17	19	20	39
Province 1	Sunsari	Barahkshetra Municipalit	32	49	81	20	43	63	36	53	89	28	33	61	27	32	59	143	210	353	16	34	50	21	22	43	12	20	32	49	76	125	13	16	29	10	11	21	23	27	50	2	2	4	2	0	2	4	2	6
Province 1	Sunsari	Barju Rural Municipalit	3	7	10	10	15	25	13	19	32	9	10	19	1	5	6	36	56	92	2	3	5	3	4	7	0	0	0	5	7	12	1	0	1	1	3	4	2	3	5	0	0	0	0	0	0	0	0	0
Province 1	Sunsari	Bhokraha Narsing Rural Municipalit	2	3	5	6	6	12	0	9	9	3	5	8	0	8	8	11	31	42	2	3	5	0	2	2	0	0	0	2	5	7	0	0	0	0	0	0	0	0	0	0	0	0	0	0	0	0	0	0
Province 1	Sunsari	Dewanganj Rural Municipalit	2	8	10	3	2	5	2	4	6	1	3	4	3	6	9	11	23	34	3	4	7	1	0	1	0	0	0	4	4	8	0	2	2	0	0	0	0	2	2	0	0	0	0	0	0	0	0	0
Province 1	Sunsari	Dharan Sub Metropolitan Cit	86	95	181	100	107	207	72	98	170	97	95	192	90	106	196	445	501	946	57	76	133	50	77	127	60	76	136	167	229	396	54	59	113	42	70	112	96	129	225	26	32	58	27	54	81	53	86	139
Province 1	Sunsari	Duhabi Municipalit	16	26	42	10	11	21	7	17	24	8	17	25	5	7	12	46	78	124	3	10	13	5	5	10	2	8	10	10	13	23	33	4	5	9	0	4	4	9	13	2	2	4	0	1	1	2	3	5
Province 1	Sunsari	Gadhi Rural Municipalit	7	8	15	5	14	19	7	14	21	1	14	15	4	5	9	24	55	79	3	9	12	3	3	6	4	6	10	10	18	28	7	4	11	3	1	4	10	5	15	0	0	0	0	0	0	0	0	0
Province 1	Sunsari	Harinagar Rural Municipalit	6	12	18	4	9	13	1	13	14	1	5	6	3	16	19	15	55	70	1	7	8	1	8	9	2	3	5	4	18	22	0	1	1	1	4	5	1	5	6	0	0	0	0	0	0	0	0	0
Province 1	Sunsari	Inaruwa Municipalit	11	27	38	17	35	52	15	35	50	8	25	33	25	26	51	76	148	224	18	25	43	15	30	45	9	13	22	42	68	110	10	23	33	12	15	27	22	38	60	0	0	0	1	0	1	1	0	1
Province 1	Sunsari	Itahari Sub Metropolitan Cit	66	83	149	75	91	166	68	124	192	84	104	188	87	95	182	380	497	877	62	93	155	69	77	146	53	72	125	184	242	426	34	56	90	43	64	107	77	120	197	45	61	106	45	52	97	90	113	203
Province 1	Sunsari	Koshi Rural Municipalit	6	9	15	7	15	22	3	15	18	4	10	14	7	4	11	27	53	80	3	4	7	0	1	1	0	1	1	3	6	9	0	0	0	0	0	0	0	0	0	0	0	0	0	0	0	0	0	0
Province 1	Sunsari	Ramdhuni Municipalit	12	13	25	17	12	29	20	25	45	8	13	21	15	17	32	72	80	152	7	12	19	13	12	25	6	14	20	26	38	64	6	8	14	13	20	33	19	28	47	1	1	2	1	0	1	2	1	3
Province 1

Province Name	District	Local Level Name	G1			G2			G3			G4			G5			G1-5			G6			G7			G8			G6-8			G9			G10			G9-10			G11			G12			G11-12		
			Girls	Boys	Total	Girls	Boys	Total	Girls	Boys	Total	Girls	Boys	Total	Girls	Boys	Total	Girls	Boys	Total	Girls	Boys	Total	Girls	Boys	Total	Girls	Boys	Total	Girls	Boys	Total	Girls	Boys	Total	Girls	Boys	Total	Girls	Boys	Total	Girls	Boys	Total	Girls	Boys	Total	Girls	Boys	Total
Province 1	Sankhuwasabha	Chichila Rural Municipalit	0	0	0	0	0	0	0	0	0	0	0	0	0	0	0	0	0	0	0	0	0	0	0	0	0	0	0	0	0	0	0	0	0	0	0	0	0	0	0	0	0	0	0	0	0	0	0	0
Province 1	Sankhuwasabha	Dharmadevi Municipalit	0	1	1	1	1	2	0	0	0	0	1	1	0	0	0	1	3	4	0	0	0	0	1	1	0	0	0	0	1	1	0	0	0	0	0	0	0	0	0	0	0	0	0	0	0	0	0	0
Province 1	Sankhuwasabha	Khandbari Municipalit	20	11	31	9	9	18	9	9	18	9	10	19	12	10	22	59	49	108	10	12	22	3	5	8	5	5	10	18	22	40	1	4	5	4	4	8	5	8	13	0	4	4	0	1	1	0	5	5
Province 1	Sankhuwasabha	Madi Municipalit	1	2	3	3	6	9	2	2	4	3	0	3	1	0	1	10	10	20	0	0	0	0	0	0	0	0	0	0	0	0	0	0	0	0	0	0	0	0	0	0	0	0	0	0	0	0	0	0
Province 1	Sankhuwasabha	Makalu Rural Municipalit	0	3	3	2	6	8	0	2	2	3	3	6	0	1	1	5	15	20	0	1	1	1	0	1	0	0	0	1	1	2	0	0	0	0	0	0	0	0	0	0	0	0	0	0	0	0	0	0
Province 1	Sankhuwasabha	Panchakhapan Municipalit	0	1	1	1	0	1	0	0	0	0	0	0	0	0	0	1	1	2	0	0	0	0	0	0	0	0	0	0	0	0	0	0	0	0	0	0	0	0	0	0	0	0	0	0	0	0	0	0
Province 1	Sankhuwasabha	Sabhapokhari Rural Municipalit	1	0	1	0	4	4	0	0	0	1	3	4	0	2	2	2	9	11	0	1	1	1	0	1	0	0	0	1	1	2	0	0	0	0	0	0	0	0	0	0	0	0	0	0	0	0	0	0
Province 1	Sankhuwasabha	Silichong Rural Municipalit	0	0	0	0	0	0	0	0	0	0	0	0	0	0	0	0	0	0	0	0	0	0	0	0	0	0	0	0	0	0	0	0	0	0	0	0	0	0	0	0	0	0	0	0	0	0	0	0
Province 1	Bhojpur	Aamchowk Rural Municipalit	0	0	0	0	0	0	0	0	0	0	0	0	0	0	0	0	0	0	0	0	0	0	0	0	0	0	0	0	0	0	0	0	0	0	0	0	0	0	0	0	0	0	0	0	0	0	0	0
Province 1	Bhojpur	Arun Rural Municipalit	1	3	4	4	0	4	0	0	0	0	0	0	0	1	1	5	4	9	0	0	0	0	0	0	0	0	0	0	0	0	0	0	0	0	0	0	0	0	0	0	0	0	0	0	0	0	0	0
Province 1	Bhojpur	Bhojpur Municipality	3	1	4	3	6	9	3	4	7	2	3	5	4	4	8	15	18	33	0	2	2	6	3	9	3	3	6	9	8	17	1	2	3	1	1	2	2	3	5	0	0	0	0	0	0	0	0	0
Province 1	Bhojpur	Hatuwagadhi Rural Municipalit	0	0	0	1	0	1	1	0	1	0	0	0	0	1	1	2	1	3	0	0	0	0	0	0	0	0	0	0	0	0	0	0	0	0	0	0	0	0	0	0	0	0	0	0	0	0	0	0
Province 1	Bhojpur	Pauwadungma Rural Municipalit	2	1	3	0	0	0	0	0	0	1	0	1	0	0	0	3	1	4	0	0	0	0	0	0	0	0	0	0	0	0	0	0	0	0	0	0	0	0	0	0	0	0	0	0	0	0	0	0
Province 1	Bhojpur	Ramprasad Rai Rural Municipalit	0	0	0	0	0	0	0	0	0	0	0	0	0	0	0	0	0	0	0	0	0	0	0	0	0	0	0	0	0	0	0	0	0	0	0	0	0	0	0	0	0	0	0	0	0	0	0	0
Province 1	Bhojpur	Salpasilichho Rural Municipalit	0	0	0	0	0	0	0	0	0	0	0	0	0	0	0	0	0	0	0	0	0	0	0	0	0	0	0	0	0	0	0	0	0	0	0	0	0	0	0	0	0	0	0	0	0	0	0	0
Province 1	Bhojpur	Shadananda Municipalit	5	4	9	1	1	2	2	3	5	1	3	4	0	2	2	9	13	22	1	2	3	0	0	0	1	0	1	2	2	4	2	0	2	0	1	1	2	1	3	0	0	0	0	0	0	0	0	0
Province 1	Bhojpur	Temkemaiyung Rural Municipalit	0	0	0	0	0	0	0	0	0	0	0	0	0	0	0	0	0	0	0	0	0	0	0	0	0	0	0	0	0	0	0	0	0	0	0	0	0	0	0	0	0	0	0	0	0	0	0	0
Province 1	Solukhumbu	Khumbupasanglahm Rural Municipalit	0	0	0	0	0	0	0	0	0	0	0	0	0	0	0	0	0	0	0	0	0	0	0	0	0	0	0	0	0	0	0	0	0	0	0	0	0	0	0	0	0	0	0	0	0	0	0	0
Province 1	Solukhumbu	Likhupike Rural Municipalit	0	0	0	0	0	0	0	0	0	0	0	0	0	0	0	0	0	0	0	0	0	0	0	0	0	0	0	0	0	0	0	0	0	0	0	0	0	0	0	0	0	0	0	0	0	0	0	0
Province 1	Solukhumbu	Mahakulung Rural Municipalit	0	0	0	0	0	0	0	0	0	0	0	0	0	0	0	0	0	0	0	0	0	0	0	0	0	0	0	0	0	0	0	0	0	0	0	0	0	0	0	0	0	0	0	0	0	0	0	0
Province 1	Solukhumbu	Mapya Dudhkoshi Rural Municipalit	0	0	0	0	0	0	0	0	0	0	0	0	0	0	0	0	0	0	0	0	0	0	0	0	0	0	0	0	0	0	0	0	0	0	0	0	0	0	0	0	0	0	0	0	0	0	0	0
Province 1	Solukhumbu	Nechasalyan Rural Municipalit	1	2	3	0	1	1	0	1	1	0	1	1	0	0	0	1	5	6	1	0	1	0	0	0	0	0	0	1	0	1	0	0	0	0	0	0	0	0	0	0	0	0	0	0	0	0	0	0
Province 1	Solukhumbu	Solududhakunda Municipalit	3	5	8	5	8	13	8	11	19	2	8	10	4	3	7	22	35	57	3	4	7	4	1	5	4	0	4	11	5	16	3	3	6	1	5	6	4	8	12	1	0	1	0	0	0	1	0	1
Province 1	Solukhumbu	Sotang Rural Municipalit	0	0	0	0	1	1	0	1	1	3	3	6	0	1	1	3	6	9	2	0	2	0	1	1	0	0	0	2	1	3	0	0	0	0	0	0	0	0	0	0	0	0	0	0	0	0	0	0
Province 1	Solukhumbu	Thulung Dudhkoshi Rural Municipalit	0	0	0	0	1	1	0	1	1	0	0	0	0	0	0	0	2	2	0	0	0	0	0	0	0	0	0	0	0	0	0	0	0	0	0	0	0	0	0	0	0	0	0	0	0	0	0	0
Province 1	Okhaldhunga	Champadevi Rural Municipality	1	0	1	0	0	0	0	0	0	0	0	0	0	0	0	1	0	1	0	1	1	0	0	0	0	0	0	0	1	1	0	0	0	0	0	0	0	0	0	0	0	0	0	0	0	0	0	0
Province 1	Okhaldhunga	Chisankhugadhi Rural Municipalit	3	5	8	0	1	1	1	0	1	0	1	1	0	0	0	4	7	11	0	0	0	0	0	0	0	0	0	0	0	0	0	0	0	0	0	0	0	0	0	0	0	0	0	0	0	0	0	0
Province 1	Okhaldhunga	Khijidemba Rural Municipalit	0	0	0	0	1	1	0	0	0	0	0	0	0	0	0	0	1	1	0	0	0	0	0	0	0	0	0	0	0	0	0	0	0	0	0	0	0	0	0	0	0	0	0	0	0	0	0	0
Province 1	Okhaldhunga	Likhu Rural Municipalit	0	0	0	0	0	0	0	0	0	0	0	0	0	0	0	0	0	0	0	0	0	0	0	0	0	0	0	0	0	0	0	0	0	0	0	0	0	0	0	0	0	0	0	0	0	0	0	0
Province 1	Okhaldhunga	Manebhanjyang Rural Municipalit	0	0	0	2	1	3	0	0	0	2	2	4	1	2	3	5	5	10	0	0	0	0	0	0	0	0	0	0	0	0	0	0	0	0	0	0	0	0	0	0	0	0	0	0	0	0	0	0
Province 1	Okhaldhunga	Molung Rural Municipality	2	3	5	1	2	3	0	1	1	0	1	1	0	0	0	3	7	10	0	0	0	0	0	0	0	0	0	0	0	0	0	0	0	0	0	0	0	0	0	0	0	0	0	0	0	0	0	0
Province 1	Okhaldhunga	Siddhicharan Municipalit	13	16	29	15	13	28	7	12	19	8	16	24	4	21	25	47	78	125	7	9	16	6	8	14	3	2	5	16	19	35	5	3	8	2	3	5	7	6	13	0	3	3	0	1	1	0	4	4
Province 1	Okhaldhunga	Sunkoshi Rural Municipalit	0	0	0	0	0	0	0	0	0	0	0	0	0	0	0	0	0	0	0	0	0	0	0	0	0	0	0	0	0	0	0	0	0	0	0	0	0	0	0	0	0	0	0	0	0	0	0	0
Province 1	Khotang	Aiselukharka Rural Municipalit	0	1	1	0	0	0	0	1	1	0	0	0	0	0	0	0	2	2	0	0	0	0	0	0	0	0	0	0	0	0	0	0	0	0	0	0	0	0	0	0	0	0	0	0	0	0	0	0
Province 1	Khotang	Barahapokhari Rural Municipalit	0	0	0	0	0	0	0	0	0	0	0	0	0	0	0	0	0	0	0	0	0	0	0	0	0	0	0	0	0	0	0	0	0	0	0	0	0	0	0	0	0	0	0	0	0	0	0	0
Province 1	Khotang	Diktel Rupakot Majhuwagadhi Municipalit	1	5	6	2	1	3	4	5	9	4	6	10	1	5	6	12	22	34	2	3	5	3	6	9	2	7	9	7	16	23	2	5	7	4	1	5	6	6	12	0	0	0	1	0	1	1	0	1
Province 1	Khotang	Diprung Chuichumma Rural Municipalit	0	0	0	0	0	0	0	0	0	0	0	0	0	0	0	0	0	0	0	0	0	0	0	0	0	0	0	0	0	0	0	0	0	0	0	0	0	0	0	0	0	0	0	0	0	0	0	0
Province 1	Khotang	Halesi Tuwachung Municipalit	1	2	3	1	1	2	1	1	2	1	0	1	1	2	3	5	6	11	1	0	1	0	0	0	0	1	1	1	1	2	0	0	0	0	0	0	0	0	0	0	0	0	0	0	0	0	0	0
Province 1	Khotang	Jantedhunga Rural Municipalit	0	0	0	0	0	0	0	0	0	0	0	0	0	0	0	0	0	0	0	0	0	0	0	0	0	0	0	0	0	0	0	0	0	0	0	0	0	0	0	0	0	0	0	0	0	0	0	0
Province 1	Khotang	Kepilasagadhi Rural Municipalit	1	1	2	3	0	3	0	0	0	3	3	6	0	0	0	7	4	11	0	0	0	0	0	0	0	1	1	0	1	1	0	0	0	0	0	0	0	0	0	0	0	0	0	0	0	0	0	0
Province 1	Khotang	Khotehang Rural Municipalit	1	0	1	0	0	0	0	1	1	0	0	0	0	0	0	1	1	2	0	0	0	0	0	0	0	0	0	0	0	0	0	0	0	0	0	0	0	0	0	0	0	0	0	0	0	0	0	0
Province 1	Khotang	Rawa Besi Rural Municipalit	0	0	0	0	0	0	0	0	0	0	0	0	0	0	0	0	0	0	0	0	0	0	0	0	0	0	0	0	0	0	0	0	0	0	0	0	0	0	0	0	0	0	0	0	0	0	0	0
Province 1	Khotang	Sakela Rural Municipalit	0	0	0	0	0	0	0	0	0	0	0	0	0	0	0	0	0	0	0	0	0	0	0	0	0	0	0	0	0	0	0	0	0	0	0	0	0	0	0	0	0	0	0	0	0	0	0	0
Province 1	Udayapur	Belaka Municipalit	13	12	25	9	21	30	10	16	26	12	16	28	10	9	19	54	74	128	5	11	16	3	8	11	1	3	4	9	22	31	1	6	7	4	2	6	5	8	13	0	0	0	0	0	0	0	0	0
Province 1	Udayapur	Chaudandigadhi Municipalit	20	22	42	15	27	42	18	21	39	14	27	41	10	16	26	77	113	190	8	18	26	7	9	16	10	6	16	25	33	58	7	9	16	4	7	11	11	16	27	1	2	3	0	7	7	1	9	10
Province 1	Udayapur	Katari Municipalit	9	20	29	15	23	38	16	20	36	17	30	47	19	15	34	76	108	184	13	16	29	8	16	24	8	11	19	29	43	72	6	7	13	4	4	8	10	11	21	0	0	0	0	0	0	0	0	0
Province 1	Udayapur	Limchungbung Rural Municipalit	0	0	0	0	0	0	0	0	0	0	0	0	0	0	0	0	0	0	0	0	0	0	0	0	0	0	0	0	0	0	0	0	0	0	0	0	0	0	0	0	0	0	0	0	0	0	0	0
Province 1	Udayapur	Rautamai Rural Municipalit	1	1	2	1	0	1	0	0	0	1	0	1	0	2	2	3	3	6	1	1	2	0	0	0	0	0	0	1	1	2	0	0	0	0	0	0	0	0	0	0	0	0	0	0	0	0	0	0
Province 1	Udayapur	Tapli Rural Municipalit	0	0	0	0	0	0	0	0	0	0	0	0	0	0	0	0	0	0	0	0	0	0	0	0	0	0	0	0	0	0	0	0	0	0	0	0	0	0	0	0	0	0	0	0	0	0	0	0
Province 1	Udayapur	Triyuga Municipalit	51	68	119	46	70	116	47	64	111	29	57	86	31	48	79	204	307	511	28	24	52	19	26	45	13	12	25	60	62	122	11	23	34	9	8	17	20	31	51	1	1	2	0	2	2	1	3	4
Province 1	Udayapur	Udayapurgadhi Rural Municipalit	0	2	2	0	0	0	4	2	6	1	3	4	0	0	0	5	7	12	2	0	2	1	0	1	0	0	0	3	0	3	1	0	1	0	0	0	1	0	1	0	0	0	0	0	0	0	0	0
Madhesh	Saptari	Agnisair Krishnasawaran Rural Municipalit	3	3	6	1	1	2	12	9	21	4	6	10	1	1	2	21	20	41	1	5	6	4	6	10	1	1	2	6	12	18	1	6	7	0	3	3	1	9	10	0	0	0	0	0	0	0	0	0
Madhesh	Saptari	Balan Bihul Rural Municipalit	0	0	0	0	0	0	0	0	0	0	0	0	0	0	0	0	0	0	0	0	0	0	0	0	0	0	0	0	0	0	0	0	0	0	0	0	0	0	0	0	0	0	0	0	0	0	0	0
Madhesh	Saptari	Bishnupur Rural Municipalit	0	0	0	0	0	0	0	0	0	0	0	0	0	0	0	0	0	0	0	0	0	0	0	0	0	0	0	0	0	0	0	0	0	0	0	0	0	0	0	0	0	0	0	0	0	0	0	0
Madhesh	Saptari	Bodebarsaien Municipalit	4	9	13	4	7	11	2	10	12	0	1	1	1	0	1	11	27	38	0	0	0	0	0	0	0	0	0	0	0	0	0	0	0	0	0	0	0	0	0	0	0	0	0	0	0	0	0	0
Madhesh	Saptari	Chhinnamasta Rural Municipalit	18	23	41	1	6	7	5	15	20	6	22	28	4	6	10	34	72	106	0	6	6	0	0	0	0	0	0	0	6	6	0	0	0	0	0	0	0	0	0	0	0	0	0	0	0	0	0	0
Madhesh	Saptari	Dakneshwori Municipalit	0	0	0	0	0	0	0	0	0	0	0	0	0	0	0	0	0	0	0	0	0	0	0	0	0	0	0	0	0	0	0	0	0	0	0	0	0	0	0	0	0	0	0	0	0	0	0	0
Madhesh	Saptari	Hanumannagar Kankalini Municipalit	9	14	23	6	11	17	5	22	27	5	16	21	3	16	19	28	79	107	3	13	16	5	9	14	0	9	9	8	31	39	1	8	9	3	3	6	4	11	15	1	2	3	0	1	1	1	3	4
Madhesh	Saptari	Kanchanroop Municipalit	7	13	20	7	19	26	13	31	44	9	22	31	13	23	36	49	108	157	7	8	15	6	18	24	1	9	10	14	35	49	1	5	6	1	3	4	2	8	10	0	0	0	6	14	20	6	14	20
Madhesh	Saptari	Khadak Municipalit	9	25	34	7	22	29	15	40	55	14	43	57	7	24	31	52	154	206	4	28	32	7	17	24	6	20	26	17	65	82	0	1	1	5	3	8	5	4	9	0	0	0	0	0	0	0	0	0
Madhesh	Saptari	Mahadeva Rural Municipalit	18	25	43	6	23	29	9	19	28	3	11	14	0	0	0	36	78	114	0	0	0	0	0	0	0	0	0	0	0	0	0	0	0	0	0	0	0	0	0	0	0	0	0	0	0	0	0	0
Madhesh	Saptari	Rajbiraj Municipalit	13	30	43	9	38	47	22	43	65	19	35	54	16	46	62	79	192	271	10	39	49	17	45	62	12	26	38	39	110	149	9	44	53	12	29	41	21	73	94	3	2	5	8	3	11	11	5	16
Madhesh	Saptari	Rajgadh Rural Municipalit	6	13	19	3	2	5	0	0	0	0	0	0	0	0	0	9	15	24	0	0	0	0	0	0	0	0	0	0	0	0	0	0	0	0	0	0	0	0	0	0	0	0	0	0	0	0	0	0
Madhesh	Saptari	Rupani Rural Municipalit	5	19	24	6	10	16	3	11	14	3	10	13	3	5	8	20	55	75	2	9	11	0	2	2	0	1	1	2	12	14	0	0	0	0	0	0	0	0	0	0	0	0	0	0	0	0	0	0
Madhesh	Saptari	Saptakoshi Municipalit	14	15	29	12	14	26	9	20	29	8	14	22	3	9	12	46	72	118	5	6	11	3	11	14	4	2	6	12	19	31	2	2	4	1	5	6	3	7	10	0	0	0	0	0	0	0	0	0
Madhesh	Saptari	Shambhunath Municipality	17	55	72	15	30	45	30	58	88	15	25	40	7	21	28	84	189	273	6	22	28	4	12	16	4	13	17	14	47	61	2	6	8	0	5	5	2	11	13	0	0	0	0	0	0	0	0	0
Madhesh	Saptari	Surunga Municipality	2	2	4	2	0	2	0	2	2	1	1	2	0	2	2	5	7	12	0	2	2	0	1	1	0	0	0	0	3	3	0	0	0	0	0	0	0	0	0	0	0	0	0	0	0	0	0	0
Madhesh	Saptari	Tilathi Koiladi Rural Municipalit	2	5	7	5	10	15	1	9	10	3	18	21	1	10	11	12	52	64	1	6	7	0	5	5	2	8	10	3	19	22	0	4	4	1	4	5	1	8	9	0	0	0	0	0	0	0	0	0
Madhesh	Saptari	Tirahut Rural Municipalit	0	0	0	0	0	0	0	0	0	0	0	0	0	0	0	0	0	0	0	0	0	0	0	0	0	0	0	0	0	0	0	0	0	0	0	0	0	0	0	0	0	0	0	0	0	0	0	0
Madhesh	Siraha	Amarna Rural Municipalit	13	13	26	4	10	14	3	10	13	4	12	16	4	7	11	28	52	80	0	0	0	0	0	0	0	0	0	0	0	0	0	0	0	0	0	0	0	0	0	0	0	0	0	0	0	0	0	0
Madhesh	Siraha	Aurahi Rural Municipalit	10	4	14	2	4	6	1	11	12	0	3	3	2	1

Province Name	District	Local Level Name	G1			G2			G3			G4			G5			G1-5			G6			G7			G8			G6-8			G9			G10			G9-10			G11			G12			G11-12		
			Girls	Boys	Total	Girls	Boys	Total	Girls	Boys	Total	Girls	Boys	Total	Girls	Boys	Total	Girls	Boys	Total	Girls	Boys	Total	Girls	Boys	Total	Girls	Boys	Total	Girls	Boys	Total	Girls	Boys	Total	Girls	Boys	Total	Girls	Boys	Total	Girls	Boys	Total	Girls	Boys	Total	Girls	Boys	Total
Madhesh	Dhanusha	Bateswor Rural Municipality	2	17	19	2	4	6	3	5	8	1	9	10	1	1	2	9	36	45	0	3	3	3	2	5	0	0	0	3	5	8	0	0	0	0	0	0	0	0	0	0	0	0	0	0	0	0	0	0
Madhesh	Dhanusha	Bideha Municipality	4	13	17	7	11	18	9	4	13	4	5	9	3	7	10	27	40	67	1	5	6	0	0	0	0	0	0	1	5	6	0	0	0	0	0	0	0	0	0	0	0	0	0	0	0	0	0	0
Madhesh	Dhanusha	Dhanauji Rural Municipality	0	0	0	0	0	0	0	0	0	0	0	0	0	0	0	0	0	0	0	0	0	0	0	0	0	0	0	0	0	0	0	0	0	0	0	0	0	0	0	0	0	0	0	0	0	0	0	0
Madhesh	Dhanusha	Dhanusadham Municipality	20	40	60	16	44	60	22	22	44	16	20	36	15	21	36	89	147	236	7	15	22	7	6	13	8	9	17	22	30	52	2	7	9	1	8	9	3	15	18	0	1	1	0	0	0	0	1	1
Madhesh	Dhanusha	Ganeshman Charnath Municipality	6	22	28	5	20	25	4	19	23	3	13	16	7	3	10	25	77	102	6	9	15	1	6	7	1	5	6	8	20	28	0	2	2	1	3	4	1	5	6	1	0	1	1	3	4	2	3	5
Madhesh	Dhanusha	Hansipur Municipality	0	0	0	0	0	0	0	0	0	0	0	0	0	0	0	0	0	0	0	0	0	0	0	0	0	0	0	0	0	0	0	0	0	0	0	0	0	0	0	0	0	0	0	0	0	0	0	0
Madhesh	Dhanusha	Janaknandini Rural Municipality	0	0	0	0	0	0	0	0	0	0	0	0	0	0	0	0	0	0	0	0	0	0	0	0	0	0	0	0	0	0	0	0	0	0	0	0	0	0	0	0	0	0	0	0	0	0	0	0
Madhesh	Dhanusha	Janakpurdham Sub Metropolitan City	16	41	57	23	33	56	27	55	82	14	36	50	18	23	41	98	188	286	16	37	53	9	33	42	16	32	48	41	102	143	6	32	38	11	26	37	17	58	75	0	1	1	0	0	0	0	1	1
Madhesh	Dhanusha	Kamala Municipality	1	0	1	1	5	6	0	0	0	0	2	2	0	1	1	2	8	10	0	2	2	0	0	0	0	1	1	0	3	3	0	0	0	0	0	0	0	0	0	0	0	0	0	0	0	0	0	0
Madhesh	Dhanusha	Kehireshwornath Municipality	1	3	4	1	3	4	7	12	19	0	4	4	2	4	6	11	26	37	3	7	10	0	4	4	1	6	7	4	17	21	1	7	8	0	8	8	1	15	16	1	0	1	2	2	4	3	2	5
Madhesh	Dhanusha	Laxminiya Rural Municipality	3	4	7	2	2	4	0	6	6	2	2	4	0	4	4	7	18	25	1	4	5	3	5	8	0	1	1	4	10	14	2	3	5	1	4	5	3	7	10	0	2	2	0	0	0	0	2	2
Madhesh	Dhanusha	Mithila Bihari Rural Municipality	1	5	6	4	8	12	4	1	5	0	4	4	0	0	0	9	18	27	0	1	1	0	1	1	0	0	0	0	2	2	0	0	0	0	0	0	0	0	0	0	0	0	0	0	0	0	0	0
Madhesh	Dhanusha	Mithila Municipality	16	10	26	9	17	26	8	13	21	14	19	33	4	12	16	51	71	122	7	11	18	6	13	19	7	4	11	20	28	48	6	4	10	3	6	9	9	10	19	1	1	2	0	1	1	1	2	3
Madhesh	Dhanusha	Mukhiyapatti Musahamiya Rural Municipali	0	0	0	0	0	0	0	0	0	0	0	0	0	0	0	0	0	0	0	0	0	0	0	0	0	0	0	0	0	0	0	0	0	0	0	0	0	0	0	0	0	0	0	0	0	0	0	0
Madhesh	Dhanusha	Nagarain Municipality	0	0	0	0	0	0	0	0	0	0	0	0	0	0	0	0	0	0	0	0	0	0	0	0	0	0	0	0	0	0	0	0	0	0	0	0	0	0	0	0	0	0	0	0	0	0	0	0
Madhesh	Dhanusha	Sabaila Municipality	2	1	3	1	7	8	0	1	1	0	1	1	0	1	1	3	11	14	0	1	1	0	0	0	0	0	0	0	1	1	0	0	0	0	1	1	0	1	1	0	0	0	0	0	0	0	0	0
Madhesh	Dhanusha	Sahidnagar Municipality	19	27	46	28	46	74	16	50	66	2	9	11	6	14	20	71	146	217	3	6	9	0	0	0	0	0	0	3	6	9	0	0	0	0	0	0	0	0	0	0	0	0	0	0	0	0	0	0
Madhesh	Mahottari	Aurahi Municipality	3	6	9	2	11	13	5	18	23	8	26	34	4	18	22	22	79	101	3	11	14	4	6	10	3	5	8	10	22	32	2	8	10	0	2	2	2	10	12	0	0	0	0	0	0	0	0	0
Madhesh	Mahottari	Balwa Municipality	11	13	24	2	4	6	0	2	2	1	1	2	1	1	2	15	21	36	0	2	2	0	0	0	0	0	0	0	2	2	0	0	0	0	0	0	0	0	0	0	0	0	0	0	0	0	0	0
Madhesh	Mahottari	Bardibas Municipality	17	19	36	21	25	46	15	18	33	20	25	45	24	21	45	97	108	205	11	17	28	6	9	15	9	7	16	26	33	59	5	3	8	3	2	5	8	5	13	1	2	3	3	1	4	4	3	7
Madhesh	Mahottari	Bhangaha Municipality	5	13	18	4	15	19	3	9	12	2	2	4	0	4	4	14	43	57	0	0	0	0	0	0	0	0	0	0	0	0	0	0	0	0	0	0	0	0	0	0	0	0	0	0	0	0	0	0
Madhesh	Mahottari	Ekdara Rural Municipality	5	9	14	3	10	13	3	5	8	4	7	11	0	7	7	15	38	53	1	1	2	0	0	0	0	0	0	1	1	2	0	1	1	0	0	0	0	1	1	0	0	0	0	0	0	0	0	0
Madhesh	Mahottari	Gaushala Municipality	14	33	47	19	22	41	9	26	35	6	14	20	8	16	24	56	111	167	12	8	20	3	13	16	2	12	14	17	33	50	4	2	6	2	14	16	6	16	22	5	7	12	0	5	5	5	12	17
Madhesh	Mahottari	Jaleswor Municipality	10	20	30	5	16	21	11	20	31	6	15	21	4	18	22	36	89	125	6	5	11	5	5	10	5	9	14	16	19	35	1	4	5	4	2	6	5	6	11	0	0	0	0	1	1	0	1	1
Madhesh	Mahottari	Loharpatti Municipality	5	13	18	2	7	9	2	4	6	4	5	9	1	0	1	14	29	43	0	1	1	0	1	1	0	1	1	0	3	3	0	2	2	1	2	3	1	4	5	0	0	0	0	0	0	0	0	0
Madhesh	Mahottari	Mahottari Rural Municipality	0	0	0	0	0	0	0	0	0	0	0	0	0	0	0	0	0	0	0	0	0	0	0	0	0	0	0	0	0	0	0	0	0	0	0	0	0	0	0	0	0	0	0	0	0	0	0	0
Madhesh	Mahottari	Manara Siswa Municipality	0	1	1	0	1	1	4	3	7	1	1	2	0	0	0	5	6	11	0	0	0	0	0	0	0	0	0	0	0	0	0	0	0	0	0	0	0	0	0	0	0	0	0	0	0	0	0	0
Madhesh	Mahottari	Matihani Municipality	1	2	3	0	0	0	0	0	0	0	0	0	0	0	0	1	2	3	0	0	0	0	0	0	0	0	0	0	0	0	0	0	0	0	0	0	0	0	0	0	0	0	0	0	0	0	0	0
Madhesh	Mahottari	Pipra Rural Municipality	8	15	23	6	8	14	4	12	16	7	13	20	2	5	7	27	53	80	1	2	3	2	0	2	0	1	1	3	3	6	0	0	0	0	1	1	0	1	1	0	0	0	0	0	0	0	0	0
Madhesh	Mahottari	Ramgopalpur Municipality	9	16	25	1	20	21	9	13	22	10	13	23	4	19	23	33	81	114	5	7	12	4	4	8	1	3	4	10	14	24	2	0	2	0	2	2	2	2	4	0	0	0	0	0	0	0	0	0
Madhesh	Mahottari	Samsi Rural Municipality	5	11	16	8	4	12	0	12	12	6	14	20	4	8	12	23	49	72	2	7	9	1	8	9	3	11	14	6	26	32	1	3	4	0	0	0	1	3	4	0	0	0	0	0	0	0	0	0
Madhesh	Mahottari	Sonama Rural Municipality	1	5	6	1	0	1	0	3	3	0	3	3	0	0	0	2	11	13	0	1	1	0	0	0	0	0	0	0	1	1	0	0	0	0	0	0	0	0	0	0	0	0	0	0	0	0	0	0
Madhesh	Sarlahi	Bagmati Municipality	7	10	17	4	11	15	8	12	20	7	3	10	0	6	6	26	42	68	2	3	5	4	3	7	3	6	9	9	12	21	1	3	4	0	4	4	1	7	8	0	0	0	0	0	0	0	0	0
Madhesh	Sarlahi	Balara Municipality	2	2	4	0	0	0	0	0	0	0	0	0	0	0	0	2	2	4	0	0	0	0	0	0	0	0	0	0	0	0	0	0	0	0	0	0	0	0	0	0	0	0	0	0	0	0	0	0
Madhesh	Sarlahi	Barahathawa Municipality	4	15	19	10	22	32	4	15	19	4	16	20	5	4	9	27	72	99	0	3	3	0	6	6	1	5	6	1	14	15	0	2	2	1	0	1	1	2	3	0	0	0	0	0	0	0	0	0
Madhesh	Sarlahi	Basbariya Rural Municipality	0	0	0	0	0	0	0	0	0	0	0	0	0	0	0	0	0	0	0	0	0	0	0	0	0	0	0	0	0	0	0	0	0	0	0	0	0	0	0	0	0	0	0	0	0	0	0	0
Madhesh	Sarlahi	Bishnu Rural Municipality	0	1	1	0	0	0	0	0	0	0	0	0	0	0	0	0	1	1	0	0	0	0	0	0	0	0	0	0	0	0	0	0	0	0	0	0	0	0	0	0	0	0	0	0	0	0	0	0
Madhesh	Sarlahi	Brahmapuri Rural Municipality	2	0	2	0	2	2	0	0	0	0	0	0	0	1	1	2	3	5	0	0	0	0	0	0	0	0	0	0	0	0	0	0	0	0	0	0	0	0	0	0	0	0	0	0	0	0	0	0
Madhesh	Sarlahi	Chakraghatta Rural Municipality	0	0	0	0	0	0	0	0	0	0	0	0	0	0	0	0	0	0	0	0	0	0	0	0	0	0	0	0	0	0	0	0	0	0	0	0	0	0	0	0	0	0	0	0	0	0	0	0
Madhesh	Sarlahi	Chandranagar Rural Municipality	5	21	26	1	6	7	1	5	6	1	2	3	0	1	1	8	35	43	1	2	3	0	0	0	0	0	0	1	2	3	0	0	0	0	0	0	0	0	0	0	0	0	0	0	0	0	0	0
Madhesh	Sarlahi	Dhankaul Rural Municipality	0	10	10	2	8	10	4	11	15	2	7	9	0	0	0	8	36	44	0	0	0	0	0	0	0	0	0	0	0	0	0	0	0	0	0	0	0	0	0	0	0	0	0	0	0	0	0	0
Madhesh	Sarlahi	Godaita Municipality	0	0	0	0	0	0	0	0	0	0	0	0	0	0	0	0	0	0	0	0	0	0	0	0	0	0	0	0	0	0	0	0	0	0	0	0	0	0	0	0	0	0	0	0	0	0	0	0
Madhesh	Sarlahi	Harion Municipality	8	23	31	11	17	28	7	19	26	7	13	20	12	6	18	45	78	123	5	12	17	5	8	13	9	6	15	19	26	45	2	3	5	4	2	6	6	5	11	5	1	6	2	3	5	7	4	11
Madhesh	Sarlahi	Haripur Municipality	0	1	1	1	6	7	3	1	4	0	1	1	0	2	2	4	11	15	1	1	2	0	1	1	1	0	1	2	2	4	0	0	0	0	0	0	0	0	0	0	0	0	0	0	0	0	0	0
Madhesh	Sarlahi	Haripurwa Municipality	1	2	3	2	3	5	0	4	4	0	0	0	0	0	0	3	9	12	0	0	0	0	0	0	0	0	0	0	0	0	0	0	0	0	0	0	0	0	0	0	0	0	0	0	0	0	0	0
Madhesh	Sarlahi	Ishworpur Municipality	2	8	10	2	2	4	2	2	4	2	5	7	5	5	10	13	22	35	1	1	2	2	1	3	0	1	1	3	3	6	0	1	1	0	1	1	0	2	2	0	0	0	0	0	0	0	0	0
Madhesh	Sarlahi	Kabilasi Municipality	0	0	0	0	1	1	0	1	1	0	0	0	0	1	1	0	3	3	0	1	1	0	1	1	0	0	0	0	2	2	0	0	0	0	0	0	0	0	0	0	0	0	0	0	0	0	0	0
Madhesh	Sarlahi	Kaudena Rural Municipality	1	5	6	5	4	9	0	8	8	4	6	10	3	5	8	13	28	41	2	2	4	0	1	1	0	0	0	2	3	5	0	0	0	0	0	0	0	0	0	0	0	0	0	0	0	0	0	0
Madhesh	Sarlahi	Lalbandi Municipality	7	1	8	13	8	21	9	15	24	7	7	14	8	14	22	44	45	89	7	17	24	5	9	14	5	9	14	17	35	52	2	8	10	3	2	5	5	10	15	3	3	6	2	1	3	5	4	9
Madhesh	Sarlahi	Malangwa Municipality	11	17	28	9	15	24	6	15	21	6	18	24	2	15	17	34	80	114	2	18	20	7	8	15	3	11	14	12	37	49	0	11	11	0	6	6	0	17	17	0	0	0	0	1	1	0	1	1
Madhesh	Sarlahi	Parsa Rural Municipality	1	2	3	0	4	4	0	0	0	0	0	0	0	0	0	1	6	7	0	0	0	0	0	0	0	0	0	0	0	0	0	0	0	0	0	0	0	0	0	0	0	0	0	0	0	0	0	0
Madhesh	Sarlahi	Ramnagar Rural Municipality	0	0	0	0	0	0	0	0	0	0	0	0	0	0	0	0	0	0	0	0	0	0	0	0	0	0	0	0	0	0	0	0	0	0	0	0	0	0	0	0	0	0	0	0	0	0	0	0
Madhesh	Rautahat	Baudhimai Municipality	0	0	0	0	0	0	0	0	0	0	0	0	0	0	0	0	0	0	0	0	0	0	0	0	0	0	0	0	0	0	0	0	0	0	0	0	0	0	0	0	0	0	0	0	0	0	0	0
Madhesh	Rautahat	Brindaban Municipality	0	0	0	0	0	0	0	0	0	0	0	0	0	0	0	0	0	0	0	0	0	0	0	0	0	0	0	0	0	0	0	0	0	0	0	0	0	0	0	0	0	0	0	0	0	0	0	0
Madhesh	Rautahat	Chandrapur Municipality	6	11	17	8	13	21	14	8	22	4	10	14	10	16	26	42	58	100	7	11	18	6	9	15	5	8	13	18	28	46	5	2	7	3	7	10	8	9	17	0	0	0	3	4	7	3	4	7
Madhesh	Rautahat	Debahi Gonahi Municipality	0	0	0	0	0	0	0	0	0	0	0	0	0	0	0	0	0	0	0	0	0	0	0	0	0	0	0	0	0	0	0	0	0	0	0	0	0	0	0	0	0	0	0	0	0	0	0	0
Madhesh	Rautahat	Durga Bhagawati Rural Municipality	0	0	0	0	0	0	0	0	0	0	0	0	0	0	0	0	0	0	0	0	0	0	0	0	0	0	0	0	0	0	0	0	0	0	0	0	0	0	0	0	0	0	0	0	0	0	0	0
Madhesh	Rautahat	Gadhimai Municipality	0	1	1	1	0	1	0	2	2	0	3	3	0	0	0	1	6	7	0	0	0	0	0	0	0	3	3	0	3	3	0	0	0	0	0	0	0	0	0	0	0	0	0	0	0	0	0	0
Madhesh	Rautahat	Garuda Municipality	4	8	12	4	9	13	4	22	26	1	14	15	2	12	14	15	65	80	3	10	13	6	10	16	2	6	8	11	26	37	2	4	6	0	2	2	2	6	8	0	0	0	0	0	0	0	0	0
Madhesh	Rautahat	Gaur Municipality	3	11	14	7	4	11	3	6	9	2	6	8	1	8	9	16	35	51	2	6	8	1	6	7	1	7	8	4	19	23	2	4	6	2	0	2	4	4	8	0	0	0	0	0	0	0	0	0
Madhesh	Rautahat	Gujara Municipality	0	0	0	0	0	0	0	0	0	0	0	0	0	0	0	0	0	0	0	0	0	0	0	0	0	0	0	0	0	0	0	0	0	0	0	0	0	0	0	0	0	0	0	0	0	0	0	0
Madhesh	Rautahat	Ishanath Municipality	0	0	0	0	0	0	0	0	0	0	0	0	0	0	0	0	0	0	0	0	0	0	0	0	0	0	0	0	0	0	0	0	0	0	0	0	0	0	0	0	0	0	0	0	0	0	0	0
Madhesh	Rautahat	Katahariya Municipality	0	0	0	0	0	0	0	2	2	0	4	4	0	1	1	0	7	7	0	0	0	0	1	1	0	0	0	0	1	1	0	0	0	0	0	0	0	0	0	0	0	0	0	0	0	0	0	0
Madhesh	Rautahat	Madav Narayan Municipality	0	0	0	0	0	0	0	0	0	0	0	0	0	0	0	0	0	0	0	0	0	0	0	0	0	0	0	0	0	0	0	0	0	0	0	0	0	0	0	0	0	0	0	0	0	0	0	0
Madhesh	Rautahat	Maulapur Municipality	0	0	0	0	0	0	0	0	0	0	0	0	0	0	0	0	0	0	0	0	0	0	0	0	0	0	0	0	0	0	0	0	0	0	0	0	0	0	0	0	0	0	0	0	0	0	0	0
Madhesh	Rautahat	Paroha Municipality	0	0	0	0	0	0	0	0	0	0	0	0	0	0	0	0	0	0	0	0	0	0	0	0	0	0	0	0	0	0	0	0	0	0	0	0	0	0	0	0	0	0	0	0	0	0	0	0
Madhesh	Rautahat	Phatuwa Bijayapur Municipality	0	0	0	0	0	0	0	0	0	0	1	1	0	0	0	0	1	1	0	0	0	0	0	0	0	0	0	0	0	0	0	0	0	0	0	0	0	0	0	0	0	0	0	0	0	0	0	0
Madhesh	Rautahat	Rajdevi Municipality	0	0	0	0	0	0	0	0	0	0	0	0	0	0	0	0	0	0	0	0	0	0	0	0	0	0	0	0	0	0	0	0	0	0	0	0	0	0	0	0	0	0	0	0	0	0	0	0
Madhesh	Rautahat	Rajpur Municipality	0	0	0	0	0	0	0	0	0	0	0	0	0	0	0	0	0	0	0	0	0	0	0	0	0	0	0	0	0	0	0	0	0	0	0	0	0	0	0	0	0	0	0	0	0	0	0	0
Madhesh	Rautahat	Yamunamai Rural Municipality	0	0	0	0	0	0	0	0	0	0	0	0	0	0	0	0	0	0	0	0	0	0	0	0	0	0	0	0	0	0	0	0	0	0	0	0	0	0	0	0	0	0	0	0	0	0	0	0
Madhesh	Bara	Aadarsha Kotwal Rural Municipality	0	0	0	0	0	0	0	0	0	0	0	0	0	0	0	0	0	0	0	0	0	0	0	0	0	0	0	0	0	0	0	0	0	0	0	0	0	0	0	0	0	0	0	0	0	0	0	0
Madhesh	Bara	Baragadi Rural Municipality	0	2	2	0	1	1	0	1	1	0	0	0	0

Province Name	District	Local Level Name	G1			G2			G3			G4			G5			G1-5			G6			G7			G8			G6-8			G9			G10			G9-10			G11			G12			G11-12		
			Girls	Boys	Total	Girls	Boys	Total	Girls	Boys	Total	Girls	Boys	Total	Girls	Boys	Total	Girls	Boys	Total	Girls	Boys	Total	Girls	Boys	Total	Girls	Boys	Total	Girls	Boys	Total	Girls	Boys	Total	Girls	Boys	Total	Girls	Boys	Total	Girls	Boys	Total	Girls	Boys	Total	Girls	Boys	Total
Madhesh	Parsa	Bindabasini Rural Municipalit	3	6	9	2	2	4	6	6	12	0	5	5	7	4	11	18	23	41	8	7	15	4	10	14	9	10	19	21	27	48	0	0	0	0	0	0	0	0	0	0	0	0	0	0	0	0	0	0
Madhesh	Parsa	Birgunj Metropolitan City	32	57	89	41	93	134	33	78	111	25	66	91	38	53	91	169	347	516	25	34	59	29	46	75	24	45	69	78	125	203	18	20	38	23	26	49	41	46	87	0	0	0	0	0	0	0	0	0
Madhesh	Parsa	Chhipaharmai Rural Municipalit	0	0	0	0	0	0	0	0	0	0	0	0	0	0	0	0	0	0	0	0	0	0	0	0	0	0	0	0	0	0	0	0	0	0	0	0	0	0	0	0	0	0	0	0	0	0	0	0
Madhesh	Parsa	Dhobini Rural Municipalit	0	0	0	0	0	0	0	0	0	0	0	0	0	0	0	0	0	0	0	0	0	0	0	0	0	0	0	0	0	0	0	0	0	0	0	0	0	0	0	0	0	0	0	0	0	0	0	0
Madhesh	Parsa	Jaganathpur Rural Municipalit	0	0	0	0	0	0	0	0	0	0	0	0	0	0	0	0	0	0	0	0	0	0	0	0	0	0	0	0	0	0	0	0	0	0	0	0	0	0	0	0	0	0	0	0	0	0	0	0
Madhesh	Parsa	Jira Bhawani Rural Municipalit	0	0	0	0	0	0	0	0	0	0	0	0	0	0	0	0	0	0	0	0	0	0	0	0	0	0	0	0	0	0	0	0	0	0	0	0	0	0	0	0	0	0	0	0	0	0	0	0
Madhesh	Parsa	Kalikamai Rural Municipalit	0	0	0	0	0	0	0	0	0	0	0	0	0	0	0	0	0	0	0	0	0	0	0	0	0	0	0	0	0	0	0	0	0	0	0	0	0	0	0	0	0	0	0	0	0	0	0	0
Madhesh	Parsa	Pakahamainpur Rural Municipalit	0	0	0	0	0	0	0	0	0	0	0	0	0	0	0	0	0	0	0	0	0	0	0	0	0	0	0	0	0	0	0	0	0	0	0	0	0	0	0	0	0	0	0	0	0	0	0	0
Madhesh	Parsa	Parsagadi Municipalit	2	10	12	8	17	25	3	22	25	9	7	16	4	9	13	26	65	91	3	3	6	2	7	9	1	1	2	6	11	17	0	0	0	0	0	0	0	0	0	0	0	0	0	0	0	0	0	0
Madhesh	Parsa	Paterwasugauli Rural Municipalit	0	0	0	0	0	0	0	0	0	0	0	0	0	0	0	0	0	0	0	0	0	0	0	0	0	0	0	0	0	0	0	0	0	0	0	0	0	0	0	0	0	0	0	0	0	0	0	0
Madhesh	Parsa	Pokhariya Municipalit	0	0	0	0	0	0	0	0	0	0	0	0	0	0	0	0	0	0	0	0	0	0	0	0	0	0	0	0	0	0	0	0	0	0	0	0	0	0	0	0	0	0	0	0	0	0	0	0
Madhesh	Parsa	Sakhuwa Prasauni Rural Municipalit	0	0	0	0	0	0	0	0	0	0	0	0	0	0	0	0	0	0	0	0	0	0	0	0	0	0	0	0	0	0	0	0	0	0	0	0	0	0	0	0	0	0	0	0	0	0	0	0
Madhesh	Parsa	Thori Rural Municipalit	0	0	0	0	0	0	0	0	0	0	0	0	0	0	0	0	0	0	0	0	0	0	0	0	0	0	0	0	0	0	0	0	0	0	0	0	0	0	0	0	0	0	0	0	0	0	0	0
Bagmati	Sindhuli	Dudhauli Municipalit	7	10	17	9	10	19	6	7	13	8	14	22	5	9	14	35	50	85	5	5	10	2	4	6	3	3	6	10	12	22	1	2	3	2	3	5	3	5	8	0	0	0	0	0	0	0	0	0
Bagmati	Sindhuli	Ghanglekh Rural Municipalit	0	0	0	1	0	1	0	0	0	0	0	0	0	0	0	1	0	1	0	0	0	0	0	0	0	0	0	0	0	0	0	0	0	0	0	0	0	0	0	0	0	0	0	0	0	0	0	0
Bagmati	Sindhuli	Golanjor Rural Municipalit	5	5	10	3	4	7	2	3	5	3	3	6	0	0	0	13	15	28	1	0	1	1	1	2	0	0	0	2	1	3	0	0	0	0	0	0	0	0	0	0	0	0	0	0	0	0	0	0
Bagmati	Sindhuli	Hariharpurgadhi Rural Municipalit	0	1	1	0	0	0	0	0	0	0	0	0	0	0	0	0	1	1	0	0	0	0	0	0	0	0	0	0	0	0	0	0	0	0	0	0	0	0	0	0	0	0	0	0	0	0	0	0
Bagmati	Sindhuli	Kamalamai Municipalit	33	49	82	32	48	80	23	38	61	22	40	62	29	16	45	139	191	330	7	21	28	8	19	27	8	13	21	23	53	76	7	11	18	10	12	22	17	23	40	1	0	1	0	0	0	1	0	1
Bagmati	Sindhuli	Marin Rural Municipalit	5	9	14	2	3	5	6	9	15	1	5	6	1	4	5	15	30	45	0	1	1	0	1	1	0	1	1	0	3	3	0	1	1	0	0	0	0	1	1	0	0	0	0	0	0	0	0	0
Bagmati	Sindhuli	Phikkal Rural Municipalit	0	0	0	0	0	0	0	0	0	0	0	0	0	0	0	0	0	0	0	0	0	0	0	0	0	0	0	0	0	0	0	0	0	0	0	0	0	0	0	0	0	0	0	0	0	0	0	0
Bagmati	Sindhuli	Sunkoshi Rural Municipalit	0	1	1	0	0	0	0	0	0	0	0	0	0	0	0	0	1	1	1	0	1	0	0	0	0	0	0	1	0	1	1	0	1	0	0	0	1	0	1	0	0	0	0	0	0	0	0	0
Bagmati	Sindhuli	Tinpatan Rural Municipalit	3	2	5	5	3	8	3	8	11	3	6	9	6	9	15	20	28	48	0	2	2	0	1	1	0	2	2	0	5	5	0	2	2	0	0	0	0	2	2	0	0	0	0	0	0	0	0	0
Bagmati	Ramechhap	Doramba Rural Municipalit	0	0	0	0	0	0	0	0	0	0	0	0	0	0	0	0	0	0	0	0	0	0	0	0	0	0	0	0	0	0	0	0	0	0	0	0	0	0	0	0	0	0	0	0	0	0	0	0
Bagmati	Ramechhap	Gokulganga Rural Municipalit	0	0	0	0	0	0	0	0	0	0	0	0	0	0	0	0	0	0	0	0	0	0	0	0	0	0	0	0	0	0	0	0	0	0	0	0	0	0	0	0	0	0	0	0	0	0	0	0
Bagmati	Ramechhap	Khadadevi Rural Municipalit	0	0	0	0	0	0	0	0	0	0	0	0	1	0	1	1	0	1	0	1	1	0	0	0	0	0	0	0	1	1	0	1	1	0	0	0	0	1	1	0	0	0	0	0	0	0	0	0
Bagmati	Ramechhap	Likhu Tamakoshi Rural Municipalit	0	0	0	0	0	0	0	0	0	0	0	0	0	0	0	0	0	0	0	0	0	0	0	0	0	0	0	0	0	0	0	0	0	0	0	0	0	0	0	0	0	0	0	0	0	0	0	0
Bagmati	Ramechhap	Manthali Municipalit	0	10	10	3	17	20	8	6	14	4	11	15	2	5	7	17	49	66	3	5	8	3	2	5	2	1	3	8	8	16	0	3	3	0	0	0	0	3	3	0	0	0	0	0	0	0	0	0
Bagmati	Ramechhap	Ramechhap Municipalit	0	1	1	1	0	1	2	0	2	0	0	0	1	0	1	4	1	5	0	0	0	0	0	0	0	0	0	0	0	0	0	0	0	0	0	0	0	0	0	0	0	0	0	0	0	0	0	0
Bagmati	Ramechhap	Sunapati Rural Municipalit	0	0	0	0	0	0	0	0	0	0	0	0	0	0	0	0	0	0	0	0	0	0	0	0	0	0	0	0	0	0	0	0	0	0	0	0	0	0	0	0	0	0	0	0	0	0	0	0
Bagmati	Ramechhap	Umakunda Rural Municipalit	0	0	0	0	0	0	0	0	0	0	0	0	0	0	0	0	0	0	0	0	0	0	0	0	0	0	0	0	0	0	0	0	0	0	0	0	0	0	0	0	0	0	0	0	0	0	0	0
Bagmati	Dolakha	Baiteshwor Rural Municipalit	3	1	4	2	0	2	3	5	8	1	2	3	0	0	0	9	8	17	4	1	5	1	2	3	0	1	1	5	4	9	1	0	1	0	1	1	1	1	2	0	0	0	0	0	0	0	0	0
Bagmati	Dolakha	Bhimeshwor Municipalit	6	8	14	4	7	11	6	8	14	1	3	4	4	4	8	21	30	51	2	3	5	2	1	3	2	7	9	6	11	17	2	4	6	1	1	2	3	5	8	0	0	0	0	0	0	0	0	0
Bagmati	Dolakha	Bigu Rural Municipalit	0	0	0	0	0	0	0	0	0	0	0	0	0	0	0	0	0	0	0	0	0	0	0	0	0	0	0	0	0	0	0	0	0	0	0	0	0	0	0	0	0	0	0	0	0	0	0	0
Bagmati	Dolakha	Gaurishankar Rural Municipalit	0	0	0	0	0	0	0	0	0	0	0	0	0	0	0	0	0	0	0	0	0	0	0	0	0	0	0	0	0	0	0	0	0	0	0	0	0	0	0	0	0	0	0	0	0	0	0	0
Bagmati	Dolakha	Jiri Municipalit	2	4	6	4	5	9	5	3	8	6	4	10	4	5	9	21	21	42	3	10	13	3	6	9	2	2	4	8	18	26	3	3	6	2	2	4	5	5	10	0	0	0	0	0	0	0	0	0
Bagmati	Dolakha	Kalinchok Rural Municipalit	2	2	4	0	2	2	2	1	3	0	4	4	1	1	2	5	10	15	1	0	1	0	0	0	1	0	1	2	0	2	0	0	0	0	0	0	0	0	0	0	0	0	0	0	0	0	0	0
Bagmati	Dolakha	Melung Rural Municipalit	0	0	0	0	0	0	0	0	0	0	0	0	0	0	0	0	0	0	0	0	0	0	0	0	0	0	0	0	0	0	0	0	0	0	0	0	0	0	0	0	0	0	0	0	0	0	0	0
Bagmati	Dolakha	Sailung Rural Municipalit	0	0	0	0	0	0	0	0	0	0	0	0	0	0	0	0	0	0	0	0	0	0	0	0	0	0	0	0	0	0	0	0	0	0	0	0	0	0	0	0	0	0	0	0	0	0	0	0
Bagmati	Dolakha	Tamakoshi Rural Municipalit	2	1	3	0	0	0	0	2	2	0	0	0	0	0	0	2	3	5	0	3	3	0	1	1	0	0	0	0	4	4	0	1	1	0	0	0	0	1	1	0	0	0	0	0	0	0	0	0
Bagmati	Sindhupalchok	Balefi Rural Municipalit	1	1	2	1	5	6	2	1	3	2	1	3	2	0	2	8	8	16	1	1	2	0	1	1	0	0	0	1	2	3	0	0	0	0	0	0	0	0	0	0	0	0	0	0	0	0	0	0
Bagmati	Sindhupalchok	Barhabise Municipalit	2	1	3	2	3	5	3	1	4	0	4	4	1	3	4	8	12	20	3	1	4	0	0	0	1	1	2	4	2	6	0	1	1	1	0	1	1	1	2	0	1	1	0	1	1	0	2	2
Bagmati	Sindhupalchok	Bhotekoshi Rural Municipalit	0	0	0	2	2	4	0	2	2	0	0	0	0	1	1	2	5	7	0	0	0	0	0	0	0	0	0	0	0	0	0	0	0	0	0	0	0	0	0	0	0	0	0	0	0	0	0	0
Bagmati	Sindhupalchok	Chautara Sangachokgadhi Municipalit	1	2	3	2	3	5	4	0	4	3	5	8	3	2	5	13	12	25	0	4	4	2	2	4	3	1	4	5	7	12	3	2	5	0	0	0	3	2	5	0	0	0	0	0	0	0	0	0
Bagmati	Sindhupalchok	Helambu Rural Municipalit	1	2	3	1	2	3	0	2	2	0	1	1	0	0	0	2	7	9	0	0	0	1	0	1	0	1	1	1	1	2	0	1	1	0	1	1	0	2	2	0	0	0	0	0	0	0	0	0
Bagmati	Sindhupalchok	Indrawati Rural Municipalit	0	0	0	0	0	0	0	0	0	0	0	0	0	0	0	0	0	0	0	0	0	0	0	0	0	0	0	0	0	0	0	0	0	0	0	0	0	0	0	0	0	0	0	0	0	0	0	0
Bagmati	Sindhupalchok	Jugal Rural Municipalit	0	0	0	0	0	0	0	0	0	0	0	0	0	0	0	0	0	0	0	0	0	0	0	0	0	0	0	0	0	0	0	0	0	0	0	0	0	0	0	0	0	0	0	0	0	0	0	0
Bagmati	Sindhupalchok	Lisankhu Pakhar Rural Municipalit	0	2	2	0	0	0	0	0	0	0	0	0	0	0	0	0	2	2	0	0	0	0	0	0	0	0	0	0	0	0	0	0	0	0	0	0	0	0	0	0	0	0	0	0	0	0	0	0
Bagmati	Sindhupalchok	Melamchi Municipalit	3	2	5	1	0	1	1	0	1	0	2	2	0	1	1	5	5	10	2	1	3	0	0	0	1	1	2	3	2	5	0	2	2	0	0	0	0	2	2	0	0	0	0	0	0	0	0	0
Bagmati	Sindhupalchok	Panchpokhari Thangpal Rural Municipalit	0	0	0	1	0	1	0	1	1	1	0	1	0	0	0	2	1	3	0	0	0	0	0	0	0	0	0	0	0	0	0	0	0	0	0	0	0	0	0	0	0	0	0	0	0	0	0	0
Bagmati	Sindhupalchok	Sunkoshi Rural Municipalit	0	3	3	0	3	3	2	2	4	0	0	0	1	1	2	3	9	12	1	1	2	1	0	1	0	0	0	2	1	3	0	0	0	0	2	2	0	2	2	0	0	0	0	0	0	0	0	0
Bagmati	Sindhupalchok	Tripurasundari Rural Municipalit	0	0	0	0	0	0	0	0	0	0	0	0	0	0	0	0	0	0	0	0	0	0	0	0	0	0	0	0	0	0	0	0	0	0	0	0	0	0	0	0	0	0	0	0	0	0	0	0
Bagmati	Kavrepalanchok	Banepa Municipalit	21	8	29	28	21	49	23	26	49	17	23	40	24	25	49	113	103	216	22	28	50	18	15	33	18	17	35	58	60	118	12	16	28	24	36	60	36	52	88	26	17	43	14	23	37	40	40	80
Bagmati	Kavrepalanchok	Bethanchowk Rural Municipalit	0	0	0	0	0	0	0	1	1	0	0	0	0	0	0	0	1	1	0	0	0	0	0	0	0	0	0	0	0	0	0	0	0	0	0	0	0	0	0	0	0	0	0	0	0	0	0	0
Bagmati	Kavrepalanchok	Bhumlu Rural Municipalit	1	0	1	1	1	2	0	0	0	1	2	3	0	2	2	3	5	8	0	1	1	0	0	0	0	0	0	0	1	1	0	0	0	0	0	0	0	0	0	0	0	0	0	0	0	0	0	0
Bagmati	Kavrepalanchok	Chaurideurali Rural Municipalit	0	0	0	0	0	0	0	0	0	0	0	0	0	0	0	0	0	0	0	0	0	0	0	0	0	0	0	0	0	0	0	0	0	0	0	0	0	0	0	0	0	0	0	0	0	0	0	0
Bagmati	Kavrepalanchok	Dhulikhel Municipalit	6	10	16	7	6	13	9	9	18	3	4	7	5	3	8	30	32	62	2	1	3	4	1	5	2	2	4	8	4	12	2	4	6	2	5	7	4	9	13	0	0	0	0	0	0	0	0	0
Bagmati	Kavrepalanchok	Khanikhola Rural Municipalit	0	0	0	0	0	0	0	0	0	0	0	0	0	0	0	0	0	0	0	0	0	0	0	0	0	0	0	0	0	0	0	0	0	0	0	0	0	0	0	0	0	0	0	0	0	0	0	0
Bagmati	Kavrepalanchok	Mahabharat Rural Municipalit	0	0	0	0	0	0	0	0	0	0	0	0	0	0	0	0	0	0	0	0	0	0	0	0	0	0	0	0	0	0	0	0	0	0	0	0	0	0	0	0	0	0	0	0	0	0	0	0
Bagmati	Kavrepalanchok	Mandandeupur Municipalit	2	4	6	1	2	3	0	5	5	4	1	5	0	1	1	7	13	20	1	3	4	3	3	6	0	0	0	4	6	10	0	0	0	1	1	1	0	1	1	0	0	0	0	0	0	0	0	0
Bagmati	Kavrepalanchok	Namobuddha Municipality	6	4	10	5	3	8	5	3	8	3	4	7	2	5	7	21	19	40	6	5	11	3	1	4	2	2	4	11	8	19	4	1	5	2	0	2	6	1	7	0	0	0	0	0	0	0	0	0
Bagmati	Kavrepalanchok	Panauti Municipalit	7	7	14	10	18	28	13	14	27	20	13	33	11	12	23	61	64	125	11	4	15	11	5	16	13	13	26	35	22	57	11	4	15	5	7	12	16	11	27	4	2	6	5	3	8	9	5	14
Bagmati	Kavrepalanchok	Panchkhal Municipalit	9	10	19	14	11	25	13	13	26	9	12	21	8	11	19	53	57	110	9	12	21	3	12	15	4	6	10	16	30	46	8	3	11	4	4	8	12	7	19	2	3	5	5	0	5	7	3	10
Bagmati	Kavrepalanchok	Roshi Rural Municipalit	1	0	1	1	0	1	1	3	4	0	0	0	0	2	2	3	5	8	0	0	0	0	0	0	1	1	0	1	1	1	0	0	0	0	0	0	0	0	0	0	0	0	0	0	0	0	0	0
Bagmati	Kavrepalanchok	Temal Rural Municipalit	0	0	0	0	0	0	0	0	0	0	0	0	0	0	0	0	0	0	0	0	0	0	0	0	0	0	0	0	0	0	0	0	0	0	0	0	0	0	0	0	0	0	0	0	0	0	0	0
Bagmati	Lalitpur	Bagmati Rural Municipalit	0	0	0	0	0	0	0	0	0	0	0	0	0	0	0	0	0	0	0	0	0	0	0	0	0	0	0	0	0	0	0	0	0	0	0	0	0	0	0	0	0	0	0	0	0	0	0	0
Bagmati	Lalitpur	Godawari Municipalit	31	49	80	30	26	56	24	33	57	27	34	61	34	37	71	146	179	325	34	27	61	30	25	55	32	38	70	96	90	186	23	26	49	26	31	57	49	57	106	2	1	3	3	5	8	5	6	11
Bagmati	Lalitpur	Konjyosom Rural Municipalit	0	0	0	0	0	0	0	0	0	0	0	0	0	0	0	0	0	0	0	0	0	0	0	0	0	0	0	0	0	0	0	0	0	0	0	0	0	0	0	0	0	0	0	0	0	0	0	0
Bagmati	Lalitpur	Lalitpur Sub Metropolitan City	48	56	104	74	65	139	63	72	135	53	63	116	76	77	153	314	333	647	63	71	134	48	67	115	72	69	141	183	207	390	71	50	121	48	58	106	119	108	227	26	29	55	21	36	57	47	65	112
Bagmati	Lalitpur	Mahalaxmi Municipalit	38	43	81	36	26	62	30	41	71	34	27	61	26	28	54	164	165	329	25	29	54	20	24	44	34	21	55	79	74	153	21	19	40	18	14	32	39	33	72	9	6	15	1	4	5	10	10	20
Bagmati	Lalitpur	Mahankal Rural Municipalit	0	0	0	0	0	0	0	0	0	1	0	1	0	0	0	1	0	1	1	0	1	1	0	1	1	0	1	3	0	3	0	0	0	0	0	0	0	0	0	0	0	0	0	0	0	0	0	0
Bagmati	Bhaktapur	Bhaktapur Municipalit	21	30	51	11	16	27	10	7

Province Name	District	Local Level Name	G1			G2			G3			G4			G5			G1-5			G6			G7			G8			G6-8			G9			G10			G9-10			G11			G12			G11-12		
			Girls	Boys	Total	Girls	Boys	Total	Girls	Boys	Total	Girls	Boys	Total	Girls	Boys	Total	Girls	Boys	Total	Girls	Boys	Total	Girls	Boys	Total	Girls	Boys	Total	Girls	Boys	Total	Girls	Boys	Total	Girls	Boys	Total	Girls	Boys	Total	Girls	Boys	Total	Girls	Boys	Total	Girls	Boys	Total
Bagmati	Nuwakot	Dupcheshwar Rural Municipality	0	0	0	0	0	0	0	0	0	0	0	0	0	0	0	0	0	0	0	0	0	0	0	0	0	0	0	0	0	0	0	0	0	0	0	0	0	0	0	0	0	0	0	0	0	0	0	0
Bagmati	Nuwakot	Kakani Rural Municipality	1	0	1	0	1	1	0	0	0	0	0	0	0	2	2	1	3	4	0	0	0	0	0	0	0	0	0	0	0	0	0	0	0	0	0	0	0	0	0	0	0	0	0	0	0	0	0	0
Bagmati	Nuwakot	Kispang Rural Municipality	3	3	6	1	1	2	0	0	0	0	0	0	0	0	0	4	4	8	0	0	0	0	0	0	0	0	0	0	0	0	0	0	0	0	0	0	0	0	0	0	0	0	0	0	0	0	0	0
Bagmati	Nuwakot	Likhu Rural Municipality	2	11	13	10	9	19	6	6	12	5	8	13	4	6	10	27	40	67	7	4	11	3	1	4	1	3	4	11	8	19	1	6	7	1	3	4	2	9	11	0	0	0	0	0	0	0	0	0
Bagmati	Nuwakot	Myagang Rural Municipality	1	3	4	1	1	2	2	0	2	0	0	0	0	0	0	4	4	8	0	0	0	1	0	1	0	0	0	1	0	1	0	0	0	0	0	0	0	0	0	0	0	0	0	0	0	0	0	0
Bagmati	Nuwakot	Panchakanya Rural Municipality	0	0	0	0	0	0	0	0	0	0	0	0	0	0	0	0	0	0	0	0	0	0	0	0	0	0	0	0	0	0	0	0	0	0	0	0	0	0	0	0	0	0	0	0	0	0	0	0
Bagmati	Nuwakot	Shivapuri Rural Municipality	0	0	0	0	0	0	0	0	0	0	0	0	0	0	0	0	0	0	0	0	0	0	0	0	0	0	0	0	0	0	0	0	0	0	0	0	0	0	0	0	0	0	0	0	0	0	0	0
Bagmati	Nuwakot	Suryagadhi Rural Municipality	1	6	7	1	0	1	0	2	2	0	0	0	0	0	0	2	8	10	0	2	2	0	0	0	0	0	0	0	2	2	1	0	1	0	0	0	1	0	1	0	0	0	0	0	0	0	0	0
Bagmati	Nuwakot	Tadi Rural Municipality	1	3	4	3	4	7	2	2	4	2	1	3	0	1	1	8	11	19	0	1	1	2	2	4	1	5	6	3	8	11	0	0	0	0	1	1	0	1	1	0	0	0	0	0	0	0	0	0
Bagmati	Nuwakot	Tarkeshwar Rural Municipality	0	0	0	0	0	0	0	0	0	0	0	0	0	0	0	0	0	0	0	0	0	0	0	0	0	0	0	0	0	0	0	0	0	0	0	0	0	0	0	0	0	0	0	0	0	0	0	0
Bagmati	Rasuwa	Aamachhodingmo Rural Municipality	0	0	0	1	0	1	0	1	1	0	1	1	0	0	0	1	2	3	0	0	0	0	0	0	0	0	0	0	0	0	0	0	0	0	0	0	0	0	0	0	0	0	0	0	0	0	0	0
Bagmati	Rasuwa	Gosaikunda Rural Municipality	1	1	2	2	0	2	1	0	1	3	0	3	3	2	5	10	3	13	0	0	0	1	0	1	1	1	2	2	1	3	1	0	1	1	0	1	2	0	2	0	0	0	0	0	0	0	0	0
Bagmati	Rasuwa	Kalika Rural Municipality	0	2	2	3	0	3	0	3	3	1	1	2	4	1	5	8	7	15	0	5	5	0	1	1	0	0	0	0	6	6	2	0	2	0	1	1	2	1	3	0	0	0	0	0	0	0	0	0
Bagmati	Rasuwa	Naukunda Rural Municipality	0	0	0	0	0	0	0	0	0	0	0	0	0	0	0	0	0	0	0	0	0	0	0	0	0	0	0	0	0	0	0	0	0	0	0	0	0	0	0	0	0	0	0	0	0	0	0	0
Bagmati	Rasuwa	Uttargaya Rural Municipality	0	0	0	0	0	0	0	0	0	0	0	0	0	0	0	0	0	0	0	0	0	0	0	0	0	0	0	0	0	0	0	0	0	0	0	0	0	0	0	0	0	0	0	0	0	0	0	0
Bagmati	Dhading	Benighat Rorang Rural Municipality	1	8	9	3	4	7	3	3	6	0	5	5	1	5	6	8	25	33	1	3	4	1	2	3	1	3	4	3	8	11	0	0	0	2	1	3	2	1	3	0	0	0	0	0	0	0	0	0
Bagmati	Dhading	Dhunibesi Municipality	4	8	12	9	9	18	11	7	18	3	7	10	4	7	11	31	38	69	3	4	7	0	3	3	1	2	3	4	9	13	3	2	5	1	2	3	4	4	8	0	0	0	0	0	0	0	0	0
Bagmati	Dhading	Gajuri Rural Municipality	0	0	0	0	0	0	0	0	0	0	0	0	0	0	0	0	0	0	0	0	0	0	0	0	0	0	0	0	0	0	0	0	0	0	0	0	0	0	0	0	0	0	0	0	0	0	0	0
Bagmati	Dhading	Galchi Rural Municipality	3	8	11	9	8	17	8	3	11	4	5	9	5	7	12	29	31	60	1	4	5	3	8	11	2	1	3	6	13	19	0	3	3	1	3	4	1	6	7	1	3	4	2	1	3	3	4	7
Bagmati	Dhading	Gangjamuna Rural Municipality	0	0	0	0	0	0	0	0	0	0	0	0	0	0	0	0	0	0	0	0	0	0	0	0	0	0	0	0	0	0	0	0	0	0	0	0	0	0	0	0	0	0	0	0	0	0	0	0
Bagmati	Dhading	Jwalamukhi Rural Municipality	1	4	5	2	0	2	1	0	1	1	2	3	3	0	3	8	6	14	0	0	0	0	0	0	0	0	0	0	0	0	0	0	0	0	0	0	0	0	0	0	0	0	0	0	0	0	0	0
Bagmati	Dhading	Khaniyabash Rural Municipality	0	0	0	0	0	0	0	0	0	0	0	0	0	0	0	0	0	0	0	0	0	0	0	0	0	0	0	0	0	0	0	0	0	0	0	0	0	0	0	0	0	0	0	0	0	0	0	0
Bagmati	Dhading	Netrawati Dabjong Rural Municipality	0	0	0	0	0	0	0	0	0	0	0	0	0	0	0	0	0	0	0	0	0	0	0	0	0	0	0	0	0	0	0	0	0	0	0	0	0	0	0	0	0	0	0	0	0	0	0	0
Bagmati	Dhading	Nilkantha Municipality	9	9	18	3	5	8	6	11	17	10	11	21	8	8	16	36	44	80	7	4	11	3	4	7	1	2	3	11	10	21	4	1	5	3	4	7	7	5	12	1	1	2	0	0	0	1	1	2
Bagmati	Dhading	Rubi Valley Rural Municipality	0	0	0	0	0	0	0	0	0	0	0	0	0	0	0	0	0	0	0	0	0	0	0	0	0	0	0	0	0	0	0	0	0	0	0	0	0	0	0	0	0	0	0	0	0	0	0	0
Bagmati	Dhading	Siddhalek Rural Municipality	0	1	1	0	2	2	0	1	1	1	0	1	0	0	0	1	4	5	0	0	0	0	0	0	0	0	0	0	0	0	0	0	0	0	0	0	0	0	0	0	2	2	0	0	0	0	2	2
Bagmati	Dhading	Thakre Rural Municipality	0	1	1	0	0	0	1	2	3	0	1	1	0	0	0	1	4	5	0	0	0	0	1	1	0	0	0	0	1	1	0	0	0	0	0	0	0	0	0	0	0	0	0	0	0	0	0	0
Bagmati	Dhading	Tripura sundari Rural Municipality	1	2	3	2	5	7	4	2	6	3	2	5	2	1	3	12	12	24	0	2	2	0	0	0	0	2	2	0	4	4	0	1	1	0	0	0	0	1	1	0	0	0	0	0	0	0	0	0
Bagmati	Makwanpur	Bagmati Rural Municipality	0	0	0	0	0	0	0	0	0	0	0	0	0	0	0	0	0	0	0	0	0	0	0	0	0	0	0	0	0	0	0	0	0	0	0	0	0	0	0	0	0	0	0	0	0	0	0	0
Bagmati	Makwanpur	Bakaiya Rural Municipality	0	0	0	0	0	0	0	0	0	0	0	0	0	0	0	0	0	0	0	0	0	0	0	0	0	0	0	0	0	0	0	0	0	0	0	0	0	0	0	0	0	0	0	0	0	0	0	0
Bagmati	Makwanpur	Bhimphedi Rural Municipality	0	0	0	0	0	0	0	0	0	0	0	0	0	0	0	0	0	0	0	0	0	0	0	0	0	0	0	0	0	0	0	0	0	0	0	0	0	0	0	0	0	0	0	0	0	0	0	0
Bagmati	Makwanpur	Hetauda Sub Metropolitan City	20	42	62	27	28	55	33	43	76	33	36	69	29	39	68	142	188	330	20	32	52	28	35	63	19	22	41	67	89	156	13	17	30	20	21	41	33	38	71	4	2	6	0	2	2	4	4	8
Bagmati	Makwanpur	Indrasarowar Rural Municipality	0	0	0	0	0	0	0	0	0	0	0	0	0	0	0	0	0	0	0	0	0	0	0	0	0	0	0	0	0	0	0	0	0	0	0	0	0	0	0	0	0	0	0	0	0	0	0	0
Bagmati	Makwanpur	Kailash Rural Municipality	0	0	0	0	0	0	0	0	0	0	0	0	0	0	0	0	0	0	0	0	0	0	0	0	0	0	0	0	0	0	0	0	0	0	0	0	0	0	0	0	0	0	0	0	0	0	0	0
Bagmati	Makwanpur	Makawanpurgadhi Rural Municipality	0	0	0	0	0	0	0	0	0	0	0	0	0	0	0	0	0	0	0	0	0	0	0	0	0	0	0	0	0	0	0	0	0	0	0	0	0	0	0	0	0	0	0	0	0	0	0	0
Bagmati	Makwanpur	Manahari Rural Municipality	5	3	8	9	5	14	7	6	13	6	7	13	1	3	4	28	24	52	2	9	11	5	1	6	4	1	5	11	11	22	1	0	1	1	0	1	2	0	2	0	0	0	0	0	0	0	0	0
Bagmati	Makwanpur	Raksirang Rural Municipality	0	0	0	0	0	0	0	0	0	0	0	0	0	0	0	0	0	0	0	0	0	0	0	0	0	0	0	0	0	0	0	0	0	0	0	0	0	0	0	0	0	0	0	0	0	0	0	0
Bagmati	Makwanpur	Thaha Municipality	9	8	17	3	4	7	3	8	11	3	5	8	5	2	7	23	27	50	4	5	9	4	1	5	2	2	4	10	8	18	1	1	2	0	0	0	1	1	2	0	0	0	0	0	0	0	0	0
Bagmati	Chitwan	Bharatpur Metropolitan City	134	171	305	121	199	320	121	190	311	129	175	304	143	163	306	648	898	1546	98	140	238	111	131	242	96	128	224	305	399	704	75	85	160	63	120	183	138	205	343	25	66	91	21	35	56	46	101	147
Bagmati	Chitwan	Ichchhiyakamana Rural Municipality	1	3	4	3	3	6	2	5	7	5	5	10	1	1	2	12	17	29	2	5	7	4	1	5	1	3	4	7	9	16	0	1	1	1	3	4	1	4	5	0	0	0	0	0	0	0	0	0
Bagmati	Chitwan	Kalika Municipality	17	17	34	22	12	34	10	16	26	12	16	28	6	11	17	67	72	139	7	9	16	2	3	5	2	7	9	11	19	30	3	8	11	2	5	7	5	13	18	0	0	0	0	0	0	0	0	0
Bagmati	Chitwan	Khairahani Municipality	9	14	23	8	21	29	12	15	27	10	13	23	14	14	28	53	77	130	11	15	26	11	11	22	8	12	20	30	38	68	13	15	28	11	21	32	24	36	60	1	9	10	5	8	13	6	17	23
Bagmati	Chitwan	Madi Municipality	3	7	10	4	9	13	4	6	10	5	1	6	4	2	6	20	25	45	0	2	2	1	1	2	3	3	6	4	6	10	0	1	1	1	2	3	1	3	4	0	0	0	0	0	0	0	0	0
Bagmati	Chitwan	Rapti Municipality	20	29	49	17	12	29	15	18	33	16	15	31	9	12	21	77	86	163	13	16	29	14	9	23	7	7	14	34	32	66	3	2	5	5	15	20	8	17	25	1	4	5	0	0	0	1	4	5
Bagmati	Chitwan	Ratnanagar Municipality	28	29	57	24	40	64	30	38	68	33	29	62	19	34	53	134	170	304	24	23	47	21	17	38	17	21	38	62	61	123	13	25	38	27	17	44	40	42	82	1	2	3	1	0	1	2	2	4
Gandaki	Gorkha	Aarughat Rural Municipality	1	3	4	2	3	5	1	0	1	2	1	3	1	4	5	7	11	18	1	1	2	1	3	4	0	1	1	2	5	7	1	2	3	0	2	2	1	4	5	0	0	0	0	0	0	0	0	0
Gandaki	Gorkha	Ajirkot Rural Municipality	1	1	2	1	0	1	0	2	2	1	0	1	1	0	1	4	3	7	0	0	0	0	0	0	0	0	0	0	0	0	0	0	0	0	0	0	0	0	0	0	0	0	0	0	0	0	0	0
Gandaki	Gorkha	Barpak Sulikot Rural Municipality	1	0	1	2	3	5	1	2	3	1	0	1	0	0	0	5	5	10	0	1	1	1	0	1	0	0	0	1	1	2	0	0	0	0	0	0	0	0	0	0	0	0	0	0	0	0	0	0
Gandaki	Gorkha	Bhimsen Thapa Rural Municipality	0	0	0	0	0	0	0	0	0	0	0	0	0	0	0	0	0	0	0	0	0	0	0	0	0	0	0	0	0	0	0	0	0	0	0	0	0	0	0	0	0	0	0	0	0	0	0	0
Gandaki	Gorkha	Chumanuwari Rural Municipality	0	0	0	0	0	0	0	0	0	0	0	0	0	0	0	0	0	0	0	0	0	0	0	0	0	0	0	0	0	0	0	0	0	0	0	0	0	0	0	0	0	0	0	0	0	0	0	0
Gandaki	Gorkha	Dharche Rural Municipality	0	0	0	0	1	1	0	0	0	1	0	1	0	0	0	1	1	2	1	0	1	1	0	1	0	0	0	2	0	2	0	0	0	0	0	0	0	0	0	0	0	0	0	0	0	0	0	0
Gandaki	Gorkha	Gandaki Rural Municipality	0	0	0	0	0	0	0	0	0	0	0	0	0	0	0	0	0	0	0	0	0	0	0	0	0	0	0	0	0	0	0	0	0	0	0	0	0	0	0	0	0	0	0	0	0	0	0	0
Gandaki	Gorkha	Gorkha Municipality	45	52	97	51	55	106	28	35	63	38	31	69	35	40	75	197	213	410	13	23	36	16	18	34	8	16	24	37	57	94	6	4	10	5	5	10	11	9	20	3	5	8	1	4	5	4	9	13
Gandaki	Gorkha	Palungtar Municipality	11	19	30	16	17	33	16	21	37	9	16	25	10	19	29	62	92	154	8	14	22	3	6	9	7	7	14	18	27	45	3	5	8	2	1	3	5	6	11	0	0	0	0	0	0	0	0	0
Gandaki	Gorkha	Sahid Lakhan Rural Municipality	1	2	3	2	1	3	2	1	3	1	1	2	1	0	1	7	5	12	1	2	3	0	0	0	0	0	0	1	2	3	0	0	0	0	0	0	0	0	0	0	0	0	0	0	0	0	0	0
Gandaki	Gorkha	Siranchowk Rural Municipality	4	2	6	3	3	6	2	5	7	3	0	3	1	5	6	13	15	28	1	0	1	0	0	0	0	1	1	1	1	2	0	1	1	0	1	1	0	2	2	0	0	0	0	0	0	0	0	0
Gandaki	Lamjung	Besishahar Municipality	32	34	66	21	30	51	18	26	44	20	41	61	18	31	49	109	162	271	29	21	50	17	21	38	4	17	21	50	59	109	7	10	17	5	7	12	12	17	29	7	7	14	4	9	13	11	16	27
Gandaki	Lamjung	Dordi Rural Municipality	3	5	8	1	1	2	1	1	2	1	1	2	0	0	0	6	8	14	0	0	0	0	0	0	0	0	0	0	0	0	0	0	0	0	0	0	0	0	0	0	0	0	0	0	0	0	0	0
Gandaki	Lamjung	Dudhpokhari Rural Municipality	0	0	0	0	0	0	0	0	0	0	0	0	0	0	0	0	0	0	0	0	0	0	0	0	0	0	0	0	0	0	0	0	0	0	0	0	0	0	0	0	0	0	0	0	0	0	0	0
Gandaki	Lamjung	Kwholosothar Rural Municipality	0	0	0	0	0	0	0	0	0	0	0	0	0	0	0	0	0	0	0	0	0	0	0	0	0	0	0	0	0	0	0	0	0	0	0	0	0	0	0	0	0	0	0	0	0	0	0	0
Gandaki	Lamjung	Madhya Nepal Municipality	22	31	53	19	23	42	17	30	47	20	18	38	12	22	34	90	124	214	8	15	23	8	10	18	6	6	12	22	31	53	1	3	4	6	6	12	7	9	16	0	0	0	0	0	0	0	0	0
Gandaki	Lamjung	Marsyangdi Rural Municipality	0	1	1	0	2	2	0	0	0	1	2	3	1	1	2	2	6	8	0	2	2	1	0	1	0	4	4	1	6	7	1	2	3	0	1	1	1	3	4	0	0	0	0	0	0	0	0	0
Gandaki	Lamjung	Rainas Municipality	2	8	10	9	12	21	5	5	10	6	2	8	2	12	14	24	39	63	0	1	1	1	2	3	0	1	1	1	4	5	0	0	0	1	0	1	1	0	1	0	0	0	0	0	0	0	0	0
Gandaki	Lamjung	Sundarbazar Municipality	4	7	11	10	11	21	13	13	26	14	18	32	10	21	31	51	70	121	5	11	16	8	8	16	2	5	7	15	24	39	3	2	5	2	0	2	5	2	7	2	2	4	0	2	2	2	4	6
Gandaki	Tanahu	Aanbookhaireni Rural Municipality	5	11	16	10	18	28	12	14	26	14	15	29	13	17	30	54	75	129	11	8	19	6	5	11	8	11	19	25	24	49	4	5	9	0	8	8	4	13	17	0	0	0	0	0	0	0	0	0
Gandaki	Tanahu	Bandipur Rural Municipality	15	15	30	5	17	22	10	16	26	9	16	25	7	17	24	46	81	127	12	17	29	6	14	20	8	9	17	26	40	66	3	6	9	5	7	12	8	13	21	0	0	0	0	0	0	0	0	0
Gandaki	Tanahu	Bhanu Municipality	15	28	43	14	22	36	23	24	47	16	12	28	14	17	31	82	103	185	11	6	17	5	6	11	2	11	13	18	23	41	5	5	10	2	6	8	7	11	18	1	2	3	0	0	0	1	2	3
Gandaki	Tanahu	Bhimad Municipality	28	26	54	22	13	35	19	35	54	16	27	43	24	21	45	109	122	231	15	12	27	9	14	23	4	6	10	28	32	60	7	11	18	4	6	10	11	17	28	5	6	11	2	3	5	7	9	16
Gandaki	Tanahu	Byas Municipality	35	47	82	41	52	93	41	41	82	35	45	80	29	32	61	181	217	398	37	41	78	22	26	48	12	26	38	71	93	164	15	15	30	8	18	26	23	33	56	0	0	0	3	0	3	3	0	3
Gandaki	Tanahu	Devghat Rural Municipality	2	0	2	0	1	1	2	1	3	0	1	1	0	1	1	4	4	8	0	0	0	0	0	0	0	0	0	0	0	0	0	0	0	0	0	0	0	0	0	0	0	0	1	0	1	1	0	1
Gandaki	Tanahu	Ghiring Rural Municipality	5	4	9	2	5	7	1	5	6	1	1	2	3	2	5	12	17	29	3	2	5	0	0	0	0	0	0	3	2	5	0	0	0	0	0	0	0	0	0	0	0	0	0	0	0	0	0	0

Province Name	District	Local Level Name	G1			G2			G3			G4			G5			G1-5			G6			G7			G8			G6-8			G9			G10			G9-10			G11			G12			G11-12		
			Girls	Boys	Total	Girls	Boys	Total	Girls	Boys	Total	Girls	Boys	Total	Girls	Boys	Total	Girls	Boys	Total	Girls	Boys	Total	Girls	Boys	Total	Girls	Boys	Total	Girls	Boys	Total	Girls	Boys	Total	Girls	Boys	Total	Girls	Boys	Total	Girls	Boys	Total	Girls	Boys	Total	Girls	Boys	Total
Gandaki	Kaski	Madi Rural Municipalit	0	0	0	0	0	0	0	0	0	0	0	0	0	0	0	0	0	0	0	0	0	0	0	0	0	0	0	0	0	0	0	0	0	0	0	0	0	0	0	0	0	0	0	0	0	0	0	0
Gandaki	Kaski	Pokhara Metropolitan City	342	493	835	377	485	862	351	493	844	371	415	786	361	403	764	1802	2289	4091	317	411	728	235	356	591	247	305	552	799	1072	1871	225	338	563	241	283	524	466	621	1087	128	213	341	136	188	324	264	401	665
Gandaki	Kaski	Rupa Rural Municipality	0	0	0	0	2	2	0	0	0	0	0	0	0	0	0	0	2	2	0	0	0	0	0	0	0	0	0	0	0	0	0	0	0	0	0	0	0	0	0	0	0	0	0	0	0	0	0	0
Gandaki	Manang	Chame Rural Municipality	0	0	0	0	0	0	0	0	0	0	0	0	0	0	0	0	0	0	0	0	0	0	0	0	0	0	0	0	0	0	0	0	0	0	0	0	0	0	0	0	0	0	0	0	0	0	0	0
Gandaki	Manang	Manang Ngisyang Rural Municipalit	0	1	1	1	0	1	1	0	1	0	0	0	0	0	0	2	1	3	0	0	0	0	0	0	0	0	0	0	0	0	0	0	0	0	0	0	0	0	0	0	0	0	0	0	0	0	0	0
Gandaki	Manang	Narpa Bhumi Rural Municipality	0	0	0	0	0	0	0	0	0	0	0	0	0	0	0	0	0	0	0	0	0	0	0	0	0	0	0	0	0	0	0	0	0	0	0	0	0	0	0	0	0	0	0	0	0	0	0	0
Gandaki	Manang	Narso Rural Municipalit	0	0	0	0	0	0	0	0	0	0	0	0	0	0	0	0	0	0	0	0	0	0	0	0	0	0	0	0	0	0	0	0	0	0	0	0	0	0	0	0	0	0	0	0	0	0	0	0
Gandaki	Mustang	Baragaun Muktikshetra Rural Municipali	0	0	0	0	0	0	0	0	0	0	0	0	0	0	0	0	0	0	0	0	0	0	0	0	0	0	0	0	0	0	0	0	0	0	0	0	0	0	0	0	0	0	0	0	0	0	0	0
Gandaki	Mustang	Gharapjhong Rural Municipalit	2	3	5	6	4	10	5	2	7	1	3	4	1	3	4	15	15	30	5	1	6	2	0	2	1	0	1	8	1	9	0	4	4	0	2	2	0	6	6	1	1	2	0	0	0	1	1	2
Gandaki	Mustang	Lo Ghekar Damodarkunda Rural Municipalit	0	0	0	0	0	0	0	0	0	0	0	0	0	0	0	0	0	0	0	0	0	0	0	0	0	0	0	0	0	0	0	0	0	0	0	0	0	0	0	0	0	0	0	0	0	0	0	0
Gandaki	Mustang	Lomanthang Rural Municipality	0	0	0	0	0	0	0	1	1	0	1	1	0	1	1	0	3	3	0	0	0	0	0	0	0	0	0	0	0	0	0	0	0	0	0	0	0	0	0	0	0	0	0	0	0	0	0	0
Gandaki	Mustang	Thasang Rural Municipalit	0	0	0	0	0	0	0	0	0	0	0	0	0	0	0	0	0	0	0	0	0	0	0	0	0	0	0	0	0	0	0	0	0	0	0	0	0	0	0	0	0	0	0	0	0	0	0	0
Gandaki	Myagd	Annapurna Rural Municipalit	0	0	0	0	0	0	0	0	0	0	0	0	0	0	0	0	0	0	0	0	0	0	0	0	0	0	0	0	0	0	0	0	0	0	0	0	0	0	0	0	0	0	0	0	0	0	0	0
Gandaki	Myagd	Beni Municipality	16	31	47	21	22	43	15	33	48	26	27	53	13	39	52	91	152	243	15	26	41	12	23	35	9	23	32	36	72	108	4	19	23	9	23	32	13	42	55	12	22	34	7	12	19	19	34	53
Gandaki	Myagd	Dhawalagiri Rural Municipalit	0	0	0	0	0	0	0	0	0	0	0	0	0	0	0	0	0	0	0	0	0	0	0	0	0	0	0	0	0	0	0	0	0	0	0	0	0	0	0	0	0	0	0	0	0	0	0	0
Gandaki	Myagd	Malika Rural Municipalit	10	21	31	6	12	18	12	11	23	14	6	20	4	14	18	46	64	110	0	9	9	3	1	4	0	4	4	3	14	17	1	5	6	2	9	11	3	14	17	0	0	0	0	0	0	0	0	0
Gandaki	Myagd	Mangala Rural Municipalit	3	7	10	3	4	7	3	2	5	1	5	6	3	4	7	13	22	35	1	3	4	1	3	4	1	3	4	3	9	12	1	0	1	0	0	0	1	0	1	0	0	0	0	0	0	0	0	0
Gandaki	Myagd	Raghuganga Rural Municipalit	3	8	11	3	2	5	2	4	6	1	2	3	0	2	2	9	18	27	2	1	3	0	2	2	2	1	3	4	4	8	0	0	0	0	0	0	0	0	0	0	0	0	0	0	0	0	0	0
Gandaki	Parbat	Bihadi Rural Municipalit	1	3	4	1	2	3	0	2	2	1	3	4	1	2	3	4	12	16	0	2	2	0	0	0	0	0	0	0	2	2	0	0	0	0	0	0	0	0	0	0	0	0	0	0	0	0	0	0
Gandaki	Parbat	Jaljala Rural Municipalit	11	16	27	4	4	8	4	6	10	11	7	18	5	13	18	35	46	81	5	4	9	1	7	8	3	5	8	9	16	25	6	3	9	3	4	7	9	7	16	0	0	0	0	0	0	0	0	0
Gandaki	Parbat	Kushma Municipality	32	28	60	27	27	54	19	25	44	10	13	23	13	16	29	101	109	210	7	11	18	2	9	11	5	8	13	14	28	42	6	8	14	2	7	9	8	15	23	3	7	10	5	8	13	8	15	23
Gandaki	Parbat	Mahashila Rural Municipalit	0	0	0	0	0	0	0	0	0	0	0	0	0	0	0	0	0	0	0	0	0	0	0	0	0	0	0	0	0	0	0	0	0	0	0	0	0	0	0	0	0	0	0	0	0	0	0	0
Gandaki	Parbat	Modi Rural Municipality	12	16	28	6	5	11	5	8	13	3	14	17	6	17	23	32	60	92	8	8	16	4	7	11	3	6	9	15	21	36	3	7	10	1	2	3	4	9	13	0	0	0	0	0	0	0	0	0
Gandaki	Parbat	Paiyru Rural Municipalit	1	7	8	5	8	13	7	3	10	7	5	12	6	7	13	26	30	56	0	4	4	6	5	11	2	0	2	8	9	17	5	8	13	3	4	7	8	12	20	0	0	0	0	0	0	0	0	0
Gandaki	Parbat	Phalewas Municipality	5	8	13	3	9	12	4	0	4	1	3	4	0	1	1	13	21	34	0	1	1	0	1	1	0	0	0	0	2	2	0	0	0	0	0	0	0	0	0	0	0	0	0	0	0	0	0	0
Gandaki	Baglung	Badigad Rural Municipalit	4	5	9	1	2	3	0	1	1	1	2	3	2	1	3	8	11	19	1	1	2	0	1	1	1	0	1	2	2	4	0	0	0	1	0	1	1	0	1	0	0	0	0	0	0	0	0	0
Gandaki	Baglung	Baglung Municipality	18	27	45	23	16	39	22	28	50	13	37	50	13	21	34	89	129	218	21	28	49	17	26	43	9	19	28	47	73	120	12	24	36	15	11	26	27	35	62	11	18	29	21	24	45	32	42	74
Gandaki	Baglung	Bareng Rural Municipality	1	3	4	2	2	4	0	4	4	1	0	1	1	3	4	5	12	17	0	1	1	2	4	6	0	2	2	2	7	9	0	1	1	0	2	2	0	3	3	0	0	0	0	0	0	0	0	0
Gandaki	Baglung	Dhorpatan Municipality	34	54	88	28	40	68	21	23	44	14	23	37	13	25	38	110	165	275	14	17	31	9	13	22	11	19	30	34	49	83	8	16	24	7	10	17	15	26	41	0	0	0	0	0	0	0	0	0
Gandaki	Baglung	Galkot Municipalit	20	22	42	12	24	36	25	26	51	19	23	42	10	23	33	86	118	204	17	10	27	7	17	24	6	17	23	30	44	74	12	11	23	8	9	17	20	20	40	0	0	0	4	2	6	4	2	6
Gandaki	Baglung	Jaimuni Municipality	3	7	10	1	2	3	0	1	1	0	2	2	3	1	4	7	13	20	0	0	0	2	0	2	1	0	1	3	0	3	0	1	1	0	0	0	0	1	1	0	0	0	0	0	0	0	0	0
Gandaki	Baglung	Kanthekhola Rural Municipalit	1	1	2	2	2	4	1	3	4	2	2	4	2	1	3	8	9	17	0	4	4	0	3	3	3	1	4	3	8	11	0	2	2	0	0	0	0	2	2	0	0	0	0	0	0	0	0	0
Gandaki	Baglung	Nisikhola Rural Municipalit	0	2	2	1	0	1	0	1	1	1	0	1	0	2	2	2	5	7	0	0	0	0	0	0	0	0	0	0	0	0	0	0	0	0	0	0	0	0	0	0	0	0	0	0	0	0	0	0
Gandaki	Baglung	Taman Khola Rural Municipalit	5	6	11	3	7	10	4	7	11	6	3	9	2	7	9	20	30	50	0	3	3	0	5	5	1	2	3	1	10	11	1	5	6	0	2	2	1	7	8	0	0	0	0	0	0	0	0	0
Gandaki	Baglung	Tara Khola Rural Municipalit	0	0	0	0	0	0	0	0	0	0	0	0	0	0	0	0	0	0	0	0	0	0	0	0	0	0	0	0	0	0	0	0	0	0	0	0	0	0	0	0	0	0	0	0	0	0	0	0
Gandaki	Nawalpur	Baudikali Rural Municipalit	2	1	3	2	4	6	7	3	10	6	2	8	1	4	5	18	14	32	1	0	1	0	0	0	0	0	0	1	0	1	0	0	0	0	0	0	0	0	0	0	0	0	0	0	0	0	0	0
Gandaki	Nawalpur	Binayi Tribeni Rural Municipalit	9	15	24	9	11	20	15	23	38	8	17	25	14	13	27	55	79	134	12	15	27	7	11	18	9	10	19	28	36	64	3	8	11	5	7	12	8	15	23	0	0	0	0	0	0	0	0	0
Gandaki	Nawalpur	Bulingtar Rural Municipalit	0	0	0	0	0	0	0	0	0	0	0	0	0	0	0	0	0	0	0	0	0	0	0	0	0	0	0	0	0	0	0	0	0	0	0	0	0	0	0	0	0	0	0	0	0	0	0	0
Gandaki	Nawalpur	Devchuli Municipality	19	16	35	26	19	45	14	31	45	18	29	47	14	15	29	91	110	201	8	20	28	5	20	25	6	9	15	19	49	68	2	4	6	5	5	10	7	9	16	0	0	0	0	0	0	0	0	0
Gandaki	Nawalpur	Gaidakot Municipality	29	34	63	40	43	83	11	36	47	26	44	70	16	43	59	122	200	322	21	21	42	15	17	32	13	9	22	49	47	96	5	14	19	11	15	26	16	29	45	16	29	45	12	18	30	28	47	75
Gandaki	Nawalpur	Hupsekot Rural Municipality	13	19	32	9	18	27	6	8	14	4	14	18	9	11	20	41	70	111	3	8	11	8	11	19	2	6	8	13	25	38	0	3	3	1	6	7	1	9	10	0	0	0	0	0	0	0	0	0
Gandaki	Nawalpur	Kawaswoti Municipality	25	23	48	22	40	62	26	37	63	32	33	65	17	31	48	122	164	286	11	9	20	12	9	21	9	7	16	32	25	57	9	11	20	5	5	10	14	16	30	4	1	5	0	0	0	4	1	5
Gandaki	Nawalpur	Madhyabindu Municipality	16	18	34	21	20	41	14	15	29	15	16	31	7	18	25	73	87	160	5	12	17	11	14	25	10	12	22	26	38	64	8	4	12	6	12	18	14	16	30	0	1	1	1	2	3	1	3	4
Karnali	Rukum Paschim	Aathbiskot Municipality	0	1	1	2	4	6	4	4	8	6	3	9	4	5	9	16	17	33	0	0	0	0	0	0	0	0	0	0	0	0	0	0	0	0	0	0	0	0	0	0	0	0	0	0	0	0	0	0
Karnali	Rukum Paschim	Banphikot Rural Municipalit	0	0	0	0	0	0	0	0	0	0	0	0	0	0	0	0	0	0	0	0	0	0	0	0	0	0	0	0	0	0	0	0	0	0	0	0	0	0	0	0	0	0	0	0	0	0	0	0
Karnali	Rukum Paschim	Chaurjahari Municipality	0	0	0	0	0	0	0	0	0	0	0	0	0	0	0	0	0	0	0	0	0	0	0	0	0	0	0	0	0	0	0	0	0	0	0	0	0	0	0	0	0	0	0	0	0	0	0	0
Karnali	Rukum Paschim	Musikot Municipality	18	20	38	9	18	27	12	22	34	8	15	23	12	14	26	59	89	148	4	9	13	11	7	18	3	6	9	18	22	40	7	7	14	2	4	6	9	11	20	1	0	1	1	5	6	2	5	7
Karnali	Rukum Paschim	Sani Bheri Rural Municipalit	0	0	0	0	0	0	0	0	0	0	0	0	0	0	0	0	0	0	0	0	0	0	0	0	0	0	0	0	0	0	0	0	0	0	0	0	0	0	0	0	0	0	0	0	0	0	0	0
Karnali	Rukum Paschim	Tribeni Rural Municipalit	0	0	0	0	0	0	0	0	0	0	0	0	0	0	0	0	0	0	0	0	0	0	0	0	0	0	0	0	0	0	0	0	0	0	0	0	0	0	0	0	0	0	0	0	0	0	0	0
Karnali	Salyan	Bagchaur Municipality	2	2	4	2	2	4	1	0	1	0	1	1	0	1	1	5	6	11	0	0	0	0	0	0	0	0	0	0	0	0	0	0	0	0	0	0	0	0	0	0	0	0	0	0	0	0	0	0
Karnali	Salyan	Bangad Kupinde Municipality	11	14	25	2	6	8	7	8	15	4	3	7	4	4	8	28	35	63	1	5	6	3	5	8	0	4	4	4	14	18	1	4	5	1	2	3	2	6	8	0	0	0	0	0	0	0	0	0
Karnali	Salyan	Chhatreshwori Rural Municipality	8	11	19	6	4	10	6	9	15	5	4	9	2	3	5	27	31	58	2	4	6	0	0	0	1	0	1	3	4	7	0	0	0	0	0	0	0	0	0	0	0	0	0	0	0	0	0	0
Karnali	Salyan	Darma Rural Municipality	4	4	8	1	1	2	0	1	1	2	1	3	1	1	2	8	8	16	0	0	0	0	0	0	0	0	0	0	0	0	0	0	0	0	0	0	0	0	0	0	0	0	0	0	0	0	0	0
Karnali	Salyan	Kalimati Rural Municipalit	2	3	5	2	0	2	1	3	4	0	1	1	1	0	1	6	7	13	0	0	0	0	0	0	0	0	0	0	0	0	0	0	0	0	0	0	0	0	0	0	0	0	0	0	0	0	0	0
Karnali	Salyan	Kapurkot Rural Municipalit	5	4	9	2	7	9	1	5	6	5	4	9	4	8	12	17	28	45	4	0	4	0	0	0	0	0	0	4	0	4	0	0	0	0	0	0	0	0	0	0	0	0	0	0	0	0	0	0
Karnali	Salyan	Kumakh Rural Municipality	0	3	3	1	4	5	0	1	1	0	0	0	0	0	0	1	8	9	0	0	0	0	0	0	0	0	0	0	0	0	0	0	0	0	0	0	0	0	0	0	0	0	0	0	0	0	0	0
Karnali	Salyan	Sharada Municipality	20	21	41	15	15	30	12	15	27	12	19	31	7	11	18	66	81	147	3	9	12	7	6	13	3	8	11	13	23	36	2	1	3	1	3	4	3	4	7	0	0	0	0	0	0	0	0	0
Karnali	Salyan	Siddha Kumakh Rural Municipalit	1	1	2	2	3	5	0	0	0	0	2	2	0	0	0	3	6	9	0	1	1	0	0	0	0	0	0	0	0	1	0	0	0	0	0	0	0	0	0	0	0	0	0	0	0	0	0	0
Karnali	Salyan	Tribeni Rural Municipality	2	1	3	0	1	1	0	1	1	3	1	4	0	0	0	5	4	9	0	0	0	0	0	0	1	1	2	1	1	2	0	0	0	1	0	1	1	0	1	0	0	0	0	0	0	0	0	0
Karnali	Surkhet	Barahatal Rural Municipalit	4	6	10	2	9	11	1	2	3	6	1	7	1	1	2	14	19	33	2	3	5	1	0	1	3	1	4	6	4	10	0	0	0	0	0	0	0	0	0	0	0	0	0	0	0	0	0	0
Karnali	Surkhet	Bheriganga Municipalit	44	47	91	26	46	72	24	34	58	17	22	39	30	26	56	141	175	316	11	31	42	7	7	14	14	22	36	32	60	92	6	11	17	10	4	14	16	15	31	0	0	0	0	0	0	0	0	0
Karnali	Surkhet	Birendranagar Municipality	124	178	302	120	174	294	104	157	261	120	149	269	106	156	262	574	814	1388	109	114	223	70	115	185	84	106	190	263	335	598	69	70	139	63	68	131	132	138	270	15	36	51	38	32	70	53	68	121
Karnali	Surkhet	Chaukune Rural Municipalit	1	3	4	3	3	6	1	1	2	1	4	5	4	2	6	10	13	23	0	3	3	0	1	1	0	1	1	0	5	5	0	0	0	0	0	0	0	0	0	0	0	0	0	0	0	0	0	0
Karnali	Surkhet	Chingad Rural Municipalit	0	0	0	0	0	0	0	0	0	0	0	0	0	0	0	0	0	0	0	0	0	0	0	0	0	0	0	0	0	0	0	0	0	0	0	0	0	0	0	0	0	0	0	0	0	0	0	0
Karnali	Surkhet	Gurbhakot Municipality	38	41	79	41	52	93	26	42	68	30	57	87	28	51	79	163	243	406	20	29	49	21	44	65	9	21	30	50	94	144	10	7	17	11	14	25	21	21	42	3	1	4	0	0	0	3	1	4
Karnali	Surkhet	Lekbesi Municipality	3	7	10	1	3	4	4	3	7	2	3	5	2	7	9	12	23	35	1	1	2	1	1	2	0	0	0	2	2	4	0	0	0	0	0	0	0	0	0	0	0	0	0	0	0	0	0	0
Karnali	Surkhet	Panchpuri Municipality	30	37	67	38	45	83	16	34	50	16	24	40	6	13	19	106	153	259	12	13	25	4	13	17	2	9	11	18	35	53	4	7	11	1	11	12	5	18	23	0	0	0	0	0	0	0	0	0
Karnali	Surkhet	Simta Rural Municipalit	3	10	13	2	6	8	7	2	9	2	4	6	2	4	6	16	26	42	0	3	3	2	0	2	2	1	3	4	4	8	0	0	0	0	0	0	0	0	0	0	0	0	0	0	0	0	0	0
Karnali	Dailekh	Aathabis Municipality	10	4	14	9	11	20	3	12	15	7	13	20	14	4	18	43	44	87	18	17	35	8	8	16	5	13	18	31	38	69	11	4	15	8	6	14	19	10	29	6	8	14	1	3	4	7	11	18
Karnali	Dailekh	Bhagawatimai Rural Municipalit	0	0	0	0	0	0	0	0	0	0	0	0	0	0	0	0	0	0	0	0	0	0	0	0	0	0	0	0	0	0	0	0	0	0	0	0	0	0	0	0	0	0	0	0	0	0	0	0
Karnali	Dailekh	Bhairabi Rural Municipalit	0	0	0	0	0	0	0	0	0	0	0	0	0	0	0	0	0	0	0	0	0	0	0	0	0	0	0	0	0	0	0	0	0	0	0	0	0	0	0	0	0	0	0	0	0	0	0	0
Karnali	Dailekh	Chamunda Bindrasaini Municipalit	4	4	8	3	10	13	0

Province Name	District	Local Level Name	G1			G2			G3			G4			G5			G1-5			G6			G7			G8			G6-8			G9			G10			G9-10			G11			G12			G11-12		
			Girls	Boys	Total	Girls	Boys	Total	Girls	Boys	Total	Girls	Boys	Total	Girls	Boys	Total	Girls	Boys	Total	Girls	Boys	Total	Girls	Boys	Total	Girls	Boys	Total	Girls	Boys	Total	Girls	Boys	Total	Girls	Boys	Total	Girls	Boys	Total	Girls	Boys	Total	Girls	Boys	Total	Girls	Boys	Total
Karnali	Dolpa	Dolpo Buddha Rural Municipalit	0	0	0	0	0	0	0	0	0	0	0	0	0	0	0	0	0	0	0	0	0	0	0	0	0	0	0	0	0	0	0	0	0	0	0	0	0	0	0	0	0	0	0	0	0	0	0	0
Karnali	Dolpa	Jagadulla Rural Municipalit	0	0	0	0	0	0	0	0	0	0	0	0	0	0	0	0	0	0	0	0	0	0	0	0	0	0	0	0	0	0	0	0	0	0	0	0	0	0	0	0	0	0	0	0	0	0	0	0
Karnali	Dolpa	Kaike Rural Municipalit	0	0	0	0	0	0	0	0	0	0	0	0	0	0	0	0	0	0	0	0	0	0	0	0	0	0	0	0	0	0	0	0	0	0	0	0	0	0	0	0	0	0	0	0	0	0	0	0
Karnali	Dolpa	Mudkechula Rural Municipalit	0	0	0	0	0	0	0	0	0	0	0	0	0	0	0	0	0	0	0	0	0	0	0	0	0	0	0	0	0	0	0	0	0	0	0	0	0	0	0	0	0	0	0	0	0	0	0	0
Karnali	Dolpa	Shey Phoksundo Rural Municipalit	0	0	0	0	0	0	0	0	0	0	0	0	0	0	0	0	0	0	0	0	0	0	0	0	0	0	0	0	0	0	0	0	0	0	0	0	0	0	0	0	0	0	0	0	0	0	0	0
Karnali	Dolpa	Thuli Bheri Municipalit	0	0	0	0	0	0	0	0	0	0	0	0	0	0	0	0	0	0	0	0	0	0	0	0	0	0	0	0	0	0	0	0	0	0	0	0	0	0	0	0	0	0	0	0	0	0	0	0
Karnali	Dolpa	Tripurasundari Municipalit	0	0	0	0	0	0	0	0	0	0	0	0	0	0	0	0	0	0	0	0	0	0	0	0	0	0	0	0	0	0	0	0	0	0	0	0	0	0	0	0	0	0	0	0	0	0	0	0
Karnali	Jumla	Chandannath Municipalit	0	0	0	0	0	0	0	0	0	0	0	0	0	0	0	0	0	0	0	0	0	0	0	0	0	0	0	0	0	0	0	0	0	0	0	0	0	0	0	0	0	0	0	0	0	0	0	0
Karnali	Jumla	Guthichaur Rural Municipalit	0	0	0	0	0	0	0	0	0	0	0	0	0	0	0	0	0	0	0	0	0	0	0	0	0	0	0	0	0	0	0	0	0	0	0	0	0	0	0	0	0	0	0	0	0	0	0	0
Karnali	Jumla	Hima Rural Municipalit	0	0	0	0	0	0	0	0	0	0	0	0	0	0	0	0	0	0	0	0	0	0	0	0	0	0	0	0	0	0	0	0	0	0	0	0	0	0	0	0	0	0	0	0	0	0	0	0
Karnali	Jumla	Kanakasundari Rural Municipalit	0	0	0	0	0	0	0	0	0	0	0	0	0	0	0	0	0	0	0	0	0	0	0	0	0	0	0	0	0	0	0	0	0	0	0	0	0	0	0	0	0	0	0	0	0	0	0	0
Karnali	Jumla	Patrasi Rural Municipalit	0	0	0	0	0	0	0	0	0	0	0	0	0	0	0	0	0	0	0	0	0	0	0	0	0	0	0	0	0	0	0	0	0	0	0	0	0	0	0	0	0	0	0	0	0	0	0	0
Karnali	Jumla	Sinja Rural Municipalit	0	0	0	0	0	0	0	0	0	0	0	0	0	0	0	0	0	0	0	0	0	0	0	0	0	0	0	0	0	0	0	0	0	0	0	0	0	0	0	0	0	0	0	0	0	0	0	0
Karnali	Jumla	Tatopani Rural Municipalit	0	0	0	0	0	0	0	0	0	0	0	0	0	0	0	0	0	0	0	0	0	0	0	0	0	0	0	0	0	0	0	0	0	0	0	0	0	0	0	0	0	0	0	0	0	0	0	0
Karnali	Jumla	Tila Rural Municipalit	0	0	0	0	0	0	0	0	0	0	0	0	0	0	0	0	0	0	0	0	0	0	0	0	0	0	0	0	0	0	0	0	0	0	0	0	0	0	0	0	0	0	0	0	0	0	0	0
Karnali	Kalikot	Khandachakra Municipalit	0	0	0	2	0	2	0	0	0	0	0	0	0	0	0	2	0	2	0	0	0	0	0	0	0	0	0	0	0	0	0	0	0	0	0	0	0	0	0	0	0	0	0	0	0	0	0	0
Karnali	Kalikot	Mahawai Rural Municipalit	0	0	0	0	0	0	0	0	0	0	0	0	0	0	0	0	0	0	0	0	0	0	0	0	0	0	0	0	0	0	0	0	0	0	0	0	0	0	0	0	0	0	0	0	0	0	0	0
Karnali	Kalikot	Naraharinath Rural Municipalit	0	0	0	0	0	0	0	0	0	0	0	0	0	0	0	0	0	0	0	0	0	0	0	0	0	0	0	0	0	0	0	0	0	0	0	0	0	0	0	0	0	0	0	0	0	0	0	0
Karnali	Kalikot	Pachaljharana Rural Municipalit	0	0	0	0	0	0	0	0	0	0	0	0	0	0	0	0	0	0	0	0	0	0	0	0	0	0	0	0	0	0	0	0	0	0	0	0	0	0	0	0	0	0	0	0	0	0	0	0
Karnali	Kalikot	Palata Rural Municipalit	0	0	0	0	0	0	0	0	0	0	0	0	0	0	0	0	0	0	0	0	0	0	0	0	0	0	0	0	0	0	0	0	0	0	0	0	0	0	0	0	0	0	0	0	0	0	0	0
Karnali	Kalikot	Raskot Municipalit	3	5	8	2	7	9	0	1	1	0	3	3	0	1	1	5	17	22	0	0	0	0	0	0	0	0	0	0	0	0	0	0	0	0	0	0	0	0	0	0	0	0	0	0	0	0	0	0
Karnali	Kalikot	Sanni Triberi Rural Municipalit	0	0	0	0	0	0	0	0	0	0	0	0	0	0	0	0	0	0	0	0	0	0	0	0	0	0	0	0	0	0	0	0	0	0	0	0	0	0	0	0	0	0	0	0	0	0	0	0
Karnali	Kalikot	Shubhakalika Rural Municipalit	0	0	0	0	0	0	0	0	0	0	0	0	0	0	0	0	0	0	0	0	0	0	0	0	0	0	0	0	0	0	0	0	0	0	0	0	0	0	0	0	0	0	0	0	0	0	0	0
Karnali	Kalikot	Tilagufa Municipalit	0	0	0	0	0	0	0	0	0	0	0	0	0	0	0	0	0	0	0	0	0	0	0	0	0	0	0	0	0	0	0	0	0	0	0	0	0	0	0	0	0	0	0	0	0	0	0	0
Karnali	Mugu	Chhayanath Rara Municipalit	1	8	9	5	12	17	3	7	10	1	4	5	1	1	2	11	32	43	1	3	4	0	2	2	1	1	2	2	6	8	0	0	0	0	0	0	0	0	0	0	0	0	0	0	0	0	0	0
Karnali	Mugu	Khatyad Rural Municipalit	0	0	0	0	0	0	0	0	0	0	0	0	0	0	0	0	0	0	0	0	0	0	0	0	0	0	0	0	0	0	0	0	0	0	0	0	0	0	0	0	0	0	0	0	0	0	0	0
Karnali	Mugu	Mugum Karmarong Rural Municipalit	0	0	0	0	0	0	0	0	0	0	0	0	0	0	0	0	0	0	0	0	0	0	0	0	0	0	0	0	0	0	0	0	0	0	0	0	0	0	0	0	0	0	0	0	0	0	0	0
Karnali	Mugu	Soru Rural Municipalit	0	0	0	0	0	0	0	0	0	0	0	0	0	0	0	0	0	0	0	0	0	0	0	0	0	0	0	0	0	0	0	0	0	0	0	0	0	0	0	0	0	0	0	0	0	0	0	0
Karnali	Humla	Adanchuli Rural Municipalit	0	0	0	0	0	0	0	0	0	0	0	0	0	0	0	0	0	0	0	0	0	0	0	0	0	0	0	0	0	0	0	0	0	0	0	0	0	0	0	0	0	0	0	0	0	0	0	0
Karnali	Humla	Chankheli Rural Municipalit	0	0	0	0	0	0	0	0	0	0	0	0	0	0	0	0	0	0	0	0	0	0	0	0	0	0	0	0	0	0	0	0	0	0	0	0	0	0	0	0	0	0	0	0	0	0	0	0
Karnali	Humla	Kharpunath Rural Municipalit	0	0	0	0	0	0	0	0	0	0	0	0	0	0	0	0	0	0	0	0	0	0	0	0	0	0	0	0	0	0	0	0	0	0	0	0	0	0	0	0	0	0	0	0	0	0	0	0
Karnali	Humla	Namkha Rural Municipalit	0	0	0	0	0	0	0	0	0	0	0	0	0	0	0	0	0	0	0	0	0	0	0	0	0	0	0	0	0	0	0	0	0	0	0	0	0	0	0	0	0	0	0	0	0	0	0	0
Karnali	Humla	Sarkegad Rural Municipalit	0	0	0	0	0	0	0	0	0	0	0	0	0	0	0	0	0	0	0	0	0	0	0	0	0	0	0	0	0	0	0	0	0	0	0	0	0	0	0	0	0	0	0	0	0	0	0	0
Karnali	Humla	Simkot Rural Municipalit	0	2	2	0	1	1	0	1	1	0	2	2	0	1	1	0	7	7	0	4	4	0	1	1	0	0	0	0	5	5	0	0	0	0	0	0	0	0	0	0	0	0	0	0	0	0	0	0
Karnali	Humla	Tanjakot Rural Municipalit	0	0	0	0	0	0	0	0	0	0	0	0	0	0	0	0	0	0	0	0	0	0	0	0	0	0	0	0	0	0	0	0	0	0	0	0	0	0	0	0	0	0	0	0	0	0	0	0
Lumbini	Gulmi	Chandrakot Rural Municipalit	14	10	24	15	19	34	9	9	18	10	17	27	4	13	17	52	68	120	9	6	15	5	4	9	4	9	13	18	19	37	5	8	13	7	11	18	12	19	31	0	0	0	0	0	0	0	0	0
Lumbini	Gulmi	Chhatrakot Rural Municipalit	1	4	5	2	2	4	4	1	5	1	2	3	1	2	3	9	11	20	1	0	1	0	1	1	0	3	3	1	4	5	0	1	1	1	1	2	1	2	3	0	0	0	0	0	0	0	0	0
Lumbini	Gulmi	Dhurkot Rural Municipalit	0	0	0	0	0	0	0	0	0	0	0	0	0	0	0	0	0	0	0	0	0	0	0	0	0	0	0	0	0	0	0	0	0	0	0	0	0	0	0	0	0	0	0	0	0	0	0	0
Lumbini	Gulmi	Gulmidurbar Rural Municipalit	0	1	1	2	5	7	2	3	5	1	3	4	2	6	8	7	18	25	1	2	3	1	3	4	0	1	1	2	6	8	0	2	2	1	0	1	1	2	3	0	0	0	0	0	0	0	0	0
Lumbini	Gulmi	Isma Rural Municipalit	1	1	2	0	0	0	0	1	1	2	1	3	0	0	0	3	3	6	0	0	0	0	0	0	0	0	0	0	0	0	0	0	0	0	0	0	0	0	0	0	0	0	0	0	0	0	0	0
Lumbini	Gulmi	Kaligandaki Rural Municipalit	3	1	4	0	3	3	0	2	2	1	0	1	1	0	1	5	6	11	0	1	1	0	0	0	0	0	0	0	1	1	0	0	0	0	0	0	0	0	0	0	0	0	0	0	0	0	0	0
Lumbini	Gulmi	Madane Rural Municipalit	0	0	0	0	0	0	0	1	1	0	0	0	0	1	1	0	2	2	0	0	0	0	0	0	0	0	0	0	0	0	0	0	0	0	0	0	0	0	0	0	0	0	0	0	0	0	0	0
Lumbini	Gulmi	Malika Rural Municipalit	1	2	3	1	0	1	0	1	1	0	1	1	0	0	0	2	4	6	0	0	0	0	0	0	0	0	0	0	0	0	0	0	0	0	0	0	0	0	0	0	0	0	0	0	0	0	0	0
Lumbini	Gulmi	Musikot Municipalit	1	0	1	2	1	3	1	1	2	1	0	1	1	0	1	6	2	8	0	0	0	1	0	1	0	0	0	1	0	1	0	0	0	1	0	1	1	0	1	0	0	0	0	0	0	0	0	0
Lumbini	Gulmi	Resunga Municipalit	16	28	44	21	27	48	7	22	29	9	15	24	6	14	20	59	106	165	4	3	7	4	11	15	4	11	15	12	25	37	5	5	10	5	9	14	10	14	24	2	0	2	1	0	1	3	0	3
Lumbini	Gulmi	Rurukshetra Rural Municipalit	3	1	4	15	18	33	5	10	15	2	6	8	8	7	15	33	42	75	2	7	9	5	7	12	0	3	3	7	17	24	5	2	7	6	3	9	11	5	16	0	0	0	0	0	0	0	0	0
Lumbini	Gulmi	Satyawati Rural Municipalit	3	5	8	0	0	0	2	2	4	3	1	4	1	3	4	9	11	20	1	1	2	0	2	2	1	0	1	2	3	5	0	0	0	2	2	0	0	2	2	0	0	0	0	0	0	0	0	0
Lumbini	Palpa	Bagnaskali Rural Municipalit	14	11	25	8	13	21	8	7	15	9	15	24	8	8	16	47	54	101	4	5	9	3	4	7	4	0	4	11	9	20	5	8	13	2	2	4	7	10	17	5	4	9	2	1	3	7	5	12
Lumbini	Palpa	Mathagadhi Rural Municipalit	6	9	15	8	8	16	4	6	10	5	7	12	6	7	13	29	37	66	3	2	5	1	3	4	0	1	1	4	6	10	4	2	6	3	1	4	7	3	10	0	1	1	0	0	0	0	1	1
Lumbini	Palpa	Nisdi Rural Municipalit	0	0	0	0	0	0	0	0	0	0	0	0	0	0	0	0	0	0	0	0	0	0	0	0	0	0	0	0	0	0	0	0	0	0	0	0	0	0	0	0	0	0	0	0	0	0	0	0
Lumbini	Palpa	Purbakhola Rural Municipalit	0	0	0	0	0	0	0	0	0	0	0	0	0	0	0	0	0	0	0	0	0	0	0	0	0	0	0	0	0	0	0	0	0	0	0	0	0	0	0	0	0	0	0	0	0	0	0	0
Lumbini	Palpa	Rainadevi Chhahara Rural Municipalit	0	2	2	1	1	2	0	1	1	0	1	1	0	0	0	1	5	6	1	1	2	0	0	0	0	1	1	1	2	3	0	0	0	0	0	0	0	0	0	0	0	0	0	0	0	0	0	0
Lumbini	Palpa	Rambha Rural Municipalit	5	7	12	7	9	16	6	7	13	2	1	3	2	3	5	22	27	49	0	0	0	0	2	2	0	1	1	0	3	3	0	1	1	0	0	0	0	1	1	0	0	0	0	0	0	0	0	0
Lumbini	Palpa	Rampur Municipalit	16	18	34	7	9	16	9	15	24	12	12	24	5	18	23	49	72	121	4	11	15	12	9	21	1	6	7	17	26	43	8	8	16	3	8	11	11	16	27	1	3	4	1	1	2	2	4	6
Lumbini	Palpa	Ribdikot Rural Municipalit	4	2	6	0	0	0	2	1	3	0	1	1	0	0	0	6	4	10	1	0	1	0	1	1	2	1	3	3	2	5	0	0	0	0	0	0	0	0	0	0	0	0	0	0	0	0	0	0
Lumbini	Palpa	Tansen Municipalit	17	26	43	17	30	47	18	17	35	17	21	38	14	18	32	83	112	195	6	15	21	7	20	27	14	15	29	27	50	77	10	9	19	8	18	26	18	27	45	12	7	19	20	24	44	32	31	63
Lumbini	Palpa	Tinau Rural Municipalit	0	0	0	0	0	0	0	0	0	0	0	0	0	0	0	0	0	0	0	0	0	0	0	0	0	0	0	0	0	0	0	0	0	0	0	0	0	0	0	0	0	0	0	0	0	0	0	0
Lumbini	Nawalparasi	Bardaghat Municipalit	55	47	102	45	59	104	46	62	108	52	57	109	28	40	68	226	265	491	29	39	68	30	38	68	22	32	54	81	109	190	25	36	61	21	25	46	46	61	107	8	14	22	7	13	20	15	27	42
Lumbini	Nawalparasi	Palhinandan Rural Municipalit	23	29	52	22	39	61	18	18	22	40	20	24	44	12	38	50	95	152	247	9	19	28	11	19	30	12	18	30	32	56	88	1	8	9	4	5	9	5	13	18	0	0	0	0	0	0	0	0
Lumbini	Nawalparasi	Pratappur Rural Municipalit	32	61	93	19	38	57	20	39	59	24	30	54	7	24	31	102	192	294	6	16	22	5	11	16	5	5	10	16	32	48	2	6	8	2	3	5	4	9	13	2	2	4	1	0	1	3	2	5
Lumbini	Nawalparasi	Ramgram Municipalit	24	35	59	33	50	83	24	58	82	20	40	60	21	37	58	122	220	342	9	33	42	13	23	36	12	27	39	34	83	117	11	14	25	10	12	22	21	26	47	0	0	0	0	0	0	0	0	0
Lumbini	Nawalparasi	Sarawal Rural Municipalit	24	27	51	18	24	42	17	22	39	13	15	28	6	13	19	78	101	179	3	10	13	5	8	13	0	6	6	8	24	32	0	3	3	0	3	3	0	6	6	0	0	0	0	0	0	0	0	0
Lumbini	Nawalparasi	Sunwal Municipalit	31	49	80	37	35	72	25	38	63	34	43	77	21	19	40	148	184	332	18	32	50	19	28	47	23	24	47	60	84	144	16	21	37	15	25	40	31	46	77	9	9	18	7	10	17	16	19	35
Lumbini	Nawalparasi	Susta Rural Municipalit	19	31	50	16	44	60	24	34	58	15	23	38	16	28	44	90	160	250	4	23	27	8	16	24	2	7	9	14	46	60	2	3	5	4	3	7	6	6	12	0	0	0	0	0	0	0	0	0
Lumbini	Rupandehi	Butwol Sub Metropolitan City	90	111	201	84	82	166	77	98	175	60	87	147	55	89	144	366	467	833	45	81	126	46	68	114	53	74	127	144	223	367	55	47	102	32	57	89	87	104	191	33	53	86	38	50	88	71	103	174
Lumbini	Rupandehi	Devdaha Municipalit	42	52	94	31	44	75	34	42	76	45	38	83	28	41	69	180	217	397	21	46	67	13	34	47	17	31	48	51	111	162	22	30	52	6	26	32	28	56	84	15	26	41	18	11	29	33	37	70
Lumbini	Rupandehi	Gaidahawa Rural Municipalit	24	43	67	22	44	66	29	39	68	18	36	54	10	30	40	103	192	295	9	16	25	4	11	15	7	16	23	20	43	63	6	5	11	3	0	3	9	5	14	0	0	0	0	0	0	0	0	0
Lumbini	Rupandehi	Kanchan Rural Municipalit	22	45	67	33	42	75	29	43	72	30	38	68	23	21	44	137	189	326	14	25	39	18	15	33	13	17	30	45	57	102	12	15	27	13	18	31	25	33	58	5	9	14	2	12	14	7	21	28
Lumbini	Rupandehi	Kotahimai Rural Municipalit	19	23	42	22	25	47	11	26	37	7	22	29	9	19	28	68	115	183	2	5	7	1	8	9	4	6	10	7	19	26	0	2	2	1	2	3	1	4	5	2	1	3	1	0	1	3	1	4
Lumbini	Rupandehi	Lumbini Sanskritik Municipalit	1	5	6	3	10	13	7	12	19	12	14	26	16	16	32	39	57	96	7	7	14	8	5	13	13	15	28	28	27	55	9	11	20	5	11	16	14	22	36	0	2	2	0	0	0	0	2	2
Lumbini	Rupandehi	Marchawari Rural Municipalit	23	39	62	23	30	53	18	43	61	19	36	55	3	19	22	86	167	253	4	15	19	15	10	25	10	9	19	29	34	63	1	3	4	1	0	1	2	3	5	0	0	0	0	0	0	0	0	0
Lumbini	Rupandehi

Province Name	District	Local Level Name	G1			G2			G3			G4			G5			G1-5			G6			G7			G8			G6-8			G9			G10			G9-10			G11			G12			G11-12		
			Girls	Boys	Total	Girls	Boys	Total	Girls	Boys	Total	Girls	Boys	Total	Girls	Boys	Total	Girls	Boys	Total	Girls	Boys	Total	Girls	Boys	Total	Girls	Boys	Total	Girls	Boys	Total	Girls	Boys	Total	Girls	Boys	Total	Girls	Boys	Total	Girls	Boys	Total	Girls	Boys	Total	Girls	Boys	Total
Lumbini	Kapilbastu	Shivaraj Municipalit	41	79	120	40	61	101	29	57	86	19	29	48	16	23	39	145	249	394	8	26	34	17	20	37	11	7	18	36	53	89	5	10	15	2	4	6	7	14	21	5	3	8	0	0	0	5	3	8
Lumbini	Kapilbastu	Suddhodhan Rural Municipality	4	4	8	6	10	16	5	5	10	3	7	10	1	1	2	19	27	46	2	5	7	0	0	0	0	0	0	2	5	7	0	0	0	0	0	0	0	0	0	0	0	0	0	0	0	0	0	0
Lumbini	Kapilbastu	Yashodhara Rural Municipalit	1	7	8	3	8	11	1	5	6	1	8	9	2	2	4	8	30	38	0	0	0	0	0	0	0	0	0	0	0	0	0	0	0	0	0	0	0	0	0	0	0	0	0	0	0	0	0	0
Lumbini	Arghakhanchi	Bhumekasthan Municipalit	1	4	5	4	7	11	1	10	11	7	6	13	2	4	6	15	31	46	0	4	4	0	0	0	0	0	0	0	4	4	0	0	0	0	0	0	0	0	0	0	0	0	0	0	0	0	0	0
Lumbini	Arghakhanchi	Chhatradev Rural Municipalit	9	14	23	8	14	22	7	14	21	2	5	7	8	8	16	34	55	89	2	6	8	2	5	7	1	2	3	5	13	18	2	1	3	0	4	4	2	5	7	0	0	0	0	0	0	0	0	0
Lumbini	Arghakhanchi	Malarani Rural Municipalit	6	11	17	7	11	18	2	5	7	2	9	11	1	9	10	18	45	63	1	3	4	2	2	4	2	1	3	5	6	11	0	0	0	0	0	0	0	0	0	0	0	0	0	0	0	0	0	0
Lumbini	Arghakhanchi	Panini Rural Municipalit	1	13	14	4	2	6	5	6	11	1	3	4	2	6	8	13	30	43	0	0	0	0	0	0	0	0	0	0	0	0	0	0	0	0	0	0	0	0	0	0	0	0	0	0	0	0	0	0
Lumbini	Arghakhanchi	Sandhikharka Municipalit	28	39	67	28	28	56	19	26	45	25	23	48	13	16	29	113	132	245	6	13	19	5	7	12	8	8	16	19	28	47	5	6	11	5	9	14	10	15	25	0	0	0	0	0	0	0	0	0
Lumbini	Arghakhanchi	Shitganga Municipalit	9	10	19	5	3	8	4	9	13	4	8	12	2	4	6	24	34	58	0	0	0	1	0	1	0	2	2	1	2	3	0	0	0	0	0	0	0	0	0	0	0	0	0	0	0	0	0	0
Lumbini	Pyuthan	Airawati Rural Municipalit	3	4	7	0	3	3	2	5	7	3	3	6	0	1	1	8	16	24	0	2	2	0	0	0	0	0	0	0	2	2	0	0	0	0	0	0	0	0	0	0	0	0	0	0	0	0	0	0
Lumbini	Pyuthan	Gaumukhi Rural Municipalit	0	2	2	0	2	2	1	0	1	0	1	1	1	0	1	2	5	7	0	0	0	0	0	0	0	0	0	0	0	0	0	0	0	0	0	0	0	0	0	0	0	0	0	0	0	0	0	0
Lumbini	Pyuthan	Jhimruk Rural Municipalit	3	11	14	2	14	16	5	6	11	2	0	2	2	2	4	14	33	47	4	4	8	0	0	0	0	0	0	4	4	8	0	1	1	0	0	0	0	1	1	0	0	0	0	0	0	0	0	0
Lumbini	Pyuthan	Mallarani Rural Municipalit	1	6	7	1	3	4	2	5	7	3	3	6	3	4	7	10	21	31	0	3	3	0	5	5	2	0	2	2	8	10	0	5	5	0	1	1	0	6	6	0	0	0	0	0	0	0	0	0
Lumbini	Pyuthan	Mandavi Rural Municipalit	6	9	15	4	2	6	7	1	8	3	5	8	3	1	4	23	18	41	1	3	4	2	2	4	1	2	3	4	7	11	0	0	0	0	0	0	0	0	0	0	0	0	0	0	0	0	0	0
Lumbini	Pyuthan	Naubahini Rural Municipalit	0	7	7	0	0	0	2	2	4	1	2	3	0	2	2	3	13	16	0	0	0	0	0	0	0	0	0	0	0	0	0	0	0	0	0	0	0	0	0	0	0	0	0	0	0	0	0	0
Lumbini	Pyuthan	Pyuthan Municipalit	16	22	38	18	25	43	8	19	27	12	26	38	20	18	38	74	110	184	12	14	26	8	19	27	11	21	32	31	54	85	11	13	24	9	6	15	20	19	39	0	0	0	0	0	0	0	0	0
Lumbini	Pyuthan	Sarumarani Rural Municipalit	6	7	13	1	6	7	10	13	23	6	6	12	8	5	13	31	37	68	4	2	6	1	1	2	3	3	6	8	6	14	0	0	0	0	0	0	0	0	0	0	0	0	0	0	0	0	0	0
Lumbini	Pyuthan	Sworgadwary Municipalit	11	15	26	6	17	23	6	13	19	12	6	18	7	20	27	42	71	113	3	9	12	2	8	10	3	14	17	8	31	39	3	4	7	0	7	7	3	11	14	0	0	0	0	0	0	0	0	0
Lumbini	Rolpa	Gangadev Rural Municipalit	0	3	3	1	3	4	0	1	1	0	3	3	0	0	0	1	10	11	0	0	0	0	0	0	0	0	0	0	0	0	0	0	0	0	0	0	0	0	0	0	0	0	0	0	0	0	0	0
Lumbini	Rolpa	Lungri Rural Municipalit	0	0	0	0	0	0	0	0	0	0	0	0	0	0	0	0	0	0	0	0	0	0	0	0	0	0	0	0	0	0	0	0	0	0	0	0	0	0	0	0	0	0	0	0	0	0	0	0
Lumbini	Rolpa	Madi Rural Municipalit	4	2	6	2	3	5	0	0	0	0	2	2	0	0	0	6	7	13	0	2	2	0	0	0	0	0	0	0	2	2	0	0	0	0	0	0	0	0	0	0	0	0	0	0	0	0	0	0
Lumbini	Rolpa	Paribartan Rural Municipalit	0	0	0	0	0	0	0	0	0	0	0	0	0	0	0	0	0	0	0	0	0	0	0	0	0	0	0	0	0	0	0	0	0	0	0	0	0	0	0	0	0	0	0	0	0	0	0	0
Lumbini	Rolpa	Rolpa Municipalit	6	3	9	5	10	15	1	2	3	6	7	13	7	6	13	25	28	53	6	9	15	3	6	9	2	6	8	11	21	32	0	1	1	2	0	2	2	1	3	0	0	0	0	0	0	0	0	0
Lumbini	Rolpa	Runtigadi Rural Municipalit	1	3	4	1	1	2	4	2	6	0	0	0	0	0	0	6	6	12	0	0	0	0	0	0	0	0	0	0	0	0	0	0	0	0	0	0	0	0	0	0	0	0	0	0	0	0	0	0
Lumbini	Rolpa	Sunchhahari Rural Municipalit	0	0	0	0	0	0	0	0	0	0	0	0	0	0	0	0	0	0	0	0	0	0	0	0	0	0	0	0	0	0	0	0	0	0	0	0	0	0	0	0	0	0	0	0	0	0	0	0
Lumbini	Rolpa	Sunil Smriti Rural Municipalit	7	14	21	6	7	13	2	11	13	8	8	16	5	4	9	28	44	72	1	2	3	1	1	2	1	3	4	3	6	9	0	1	1	0	2	2	0	3	3	0	0	0	0	0	0	0	0	0
Lumbini	Rolpa	Thawang Rural Municipalit	1	2	3	1	9	10	5	4	9	1	6	7	0	2	2	8	23	31	1	0	1	0	3	3	2	2	4	3	5	8	0	0	0	0	0	0	0	0	0	0	0	0	0	0	0	0	0	0
Lumbini	Rolpa	Tribeni Rural Municipalit	3	2	5	2	2	4	3	8	11	1	3	4	2	3	5	11	18	29	1	3	4	0	6	6	4	2	6	5	11	16	4	5	9	5	3	8	9	8	17	0	0	0	0	0	0	0	0	0
Lumbini	Rukum Purba	Bhume Rural Municipalit	1	4	5	1	2	3	0	1	1	2	2	4	0	0	0	4	9	13	0	1	1	0	0	0	0	0	0	0	1	1	0	0	0	0	0	0	0	0	0	0	0	0	0	0	0	0	0	0
Lumbini	Rukum Purba	Putha Uttarganga Rural Municipalit	0	0	0	0	0	0	0	0	0	0	0	0	0	0	0	0	0	0	0	0	0	0	0	0	0	0	0	0	0	0	0	0	0	0	0	0	0	0	0	0	0	0	0	0	0	0	0	0
Lumbini	Rukum Purba	Siane Rural Municipalit	1	3	4	0	2	2	4	3	7	1	8	9	2	0	2	8	16	24	0	1	1	1	1	2	0	1	1	1	3	4	0	0	0	0	0	0	0	0	0	0	0	0	0	0	0	0	0	0
Lumbini	Dang	Babai Rural Municipalit	23	18	41	19	18	37	24	30	54	24	33	57	25	32	57	115	131	246	12	27	39	12	14	26	7	11	18	31	52	83	4	4	8	3	4	7	7	8	15	0	0	0	0	0	0	0	0	0
Lumbini	Dang	Banglachuli Rural Municipalit	0	1	1	3	5	8	2	2	4	2	2	4	0	1	1	7	11	18	0	0	0	0	0	0	0	0	0	0	0	0	0	0	0	0	0	0	0	0	0	0	0	0	0	0	0	0	0	0
Lumbini	Dang	Dangisharan Rural Municipalit	8	8	16	8	9	17	5	6	11	8	11	19	7	7	14	36	41	77	2	2	4	4	7	11	3	3	6	9	12	21	1	3	4	1	2	3	2	5	7	0	0	0	0	0	0	0	0	0
Lumbini	Dang	Gadhawa Rural Municipalit	11	12	23	8	12	20	9	12	21	8	15	23	6	5	11	42	56	98	3	7	10	4	8	12	4	6	10	11	21	32	2	4	6	3	2	5	5	6	11	1	2	3	0	3	3	1	5	6
Lumbini	Dang	Ghorahi Sub Metropolitan City	117	127	244	128	170	298	153	182	335	128	162	290	117	153	270	643	794	1437	98	142	240	105	102	207	86	97	183	289	341	630	71	73	144	49	58	107	120	131	251	24	45	69	32	43	75	56	88	144
Lumbini	Dang	Lamahi Municipalit	19	18	37	8	23	31	10	16	26	7	26	33	15	23	38	59	106	165	7	12	19	12	8	20	9	13	22	28	33	61	7	11	18	7	10	17	14	21	35	6	9	15	11	7	18	17	16	33
Lumbini	Dang	Rajpur Rural Municipalit	4	5	9	5	2	7	3	2	5	2	2	4	1	1	2	15	12	27	0	2	2	0	0	0	0	0	0	0	2	2	0	0	0	0	0	0	0	0	0	0	0	0	0	0	0	0	0	0
Lumbini	Dang	Rapti Rural Municipalit	10	9	19	7	10	17	8	11	19	11	17	28	7	13	20	43	60	103	3	8	11	6	3	9	7	10	17	16	21	37	5	4	9	2	5	7	7	9	16	1	0	1	0	0	0	1	0	1
Lumbini	Dang	Shantinagar Rural Municipalit	10	19	29	15	14	29	7	17	24	9	11	20	10	11	21	51	72	123	10	14	24	6	4	10	2	3	5	18	21	39	1	1	2	1	3	4	2	4	6	0	0	0	0	0	0	0	0	0
Lumbini	Dang	Tulsipur Sub Metropolitan City	140	172	312	153	206	359	142	186	328	148	172	320	121	165	286	704	901	1605	126	158	284	74	121	195	91	114	205	291	393	684	72	106	178	78	86	164	150	192	342	36	34	70	1	2	3	37	36	73
Lumbini	Banke	Baijanath Rural Municipalit	46	63	109	39	55	94	44	79	123	48	57	105	34	49	83	211	303	514	42	46	88	19	30	49	13	25	38	74	101	175	17	12	29	8	19	27	25	31	56	0	0	0	0	0	0	0	0	0
Lumbini	Banke	Duduwa Rural Municipalit	7	22	29	9	21	30	8	12	20	0	5	5	2	6	8	26	66	92	1	2	3	0	2	2	0	0	0	1	4	5	0	0	0	0	0	0	0	0	0	0	0	0	0	0	0	0	0	0
Lumbini	Banke	Janaki Rural Municipalit	1	16	17	6	9	15	6	18	24	9	9	18	5	11	16	27	63	90	5	7	12	3	7	10	3	6	9	11	20	31	2	3	5	1	1	2	3	4	7	0	0	0	0	0	0	0	0	0
Lumbini	Banke	Khajura Rural Municipalit	56	71	127	45	61	106	31	59	90	28	49	77	23	41	64	183	281	464	18	24	42	19	29	48	13	20	33	50	73	123	11	19	30	11	23	34	22	42	64	2	10	12	2	9	11	4	19	23
Lumbini	Banke	Kohalpur Municipalit	54	84	138	54	92	146	77	94	171	42	74	116	49	67	116	276	411	687	30	55	85	26	46	72	27	37	64	83	138	221	24	32	56	16	15	31	40	47	87	24	39	63	56	61	117	80	100	180
Lumbini	Banke	Narainapur Rural Municipalit	0	1	1	3	6	9	1	3	4	0	3	3	1	2	3	5	15	20	0	0	0	0	0	0	0	0	0	0	0	0	0	0	0	0	0	0	0	0	0	0	0	0	0	0	0	0	0	0
Lumbini	Banke	Nepalgunj Sub Metropolitan City	45	83	128	55	88	143	58	90	148	77	77	154	61	109	170	296	447	743	52	83	135	37	64	101	44	67	111	133	214	347	30	47	77	19	47	66	49	94	143	21	29	50	23	46	69	44	75	119
Lumbini	Banke	Rapti Sonari Rural Municipalit	12	7	19	12	23	35	7	15	22	1	8	9	1	9	10	33	62	95	7	5	12	4	3	7	2	7	9	13	15	28	1	3	4	1	1	2	2	4	6	0	0	0	1	0	1	1	0	1
Lumbini	Bardiya	Badhaiyatal Rural Municipalit	29	36	65	28	44	72	27	32	59	14	30	44	12	17	29	110	159	269	12	16	28	7	14	21	8	15	23	27	45	72	3	10	13	4	10	14	7	20	27	0	0	0	0	0	0	0	0	0
Lumbini	Bardiya	Bansgadhi Municipalit	21	32	53	32	43	75	23	30	53	19	28	47	19	18	37	114	151	265	16	24	40	4	10	14	2	10	12	22	44	66	3	2	5	0	1	1	3	3	6	0	0	0	0	0	0	0	0	0
Lumbini	Bardiya	Barbardiya Municipalit	11	9	20	6	14	20	7	10	17	8	15	23	5	8	13	37	56	93	4	6	10	3	3	6	2	1	3	9	10	19	0	0	0	0	1	1	0	1	1	0	0	0	0	0	0	0	0	0
Lumbini	Bardiya	Geruwa Rural Municipalit	3	3	6	1	5	6	5	4	9	3	1	4	3	3	6	15	16	31	3	0	3	0	2	2	1	1	2	4	3	7	0	1	1	0	0	0	0	1	1	0	0	0	0	0	0	0	0	0
Lumbini	Bardiya	Gulariya Municipalit	17	20	37	11	21	32	10	14	24	3	13	16	10	17	27	51	85	136	7	7	14	8	11	19	5	1	6	20	19	39	2	4	6	2	2	4	4	6	10	0	4	4	1	3	4	1	7	8
Lumbini	Bardiya	Madhuwan Municipalit	45	58	103	18	17	35	24	40	64	14	32	46	20	20	40	121	167	288	7	21	28	8	6	14	8	15	23	23	42	65	5	0	5	0	0	0	5	0	5	0	0	0	0	0	0	0	0	0
Lumbini	Bardiya	Rajapur Municipalit	5	7	12	4	7	11	1	7	8	4	5	9	2	4	6	16	30	46	4	3	7	5	1	6	2	4	6	11	8	19	1	5	6	0	3	3	1	8	9	0	0	0	0	0	0	0	0	0
Lumbini	Bardiya	Thakurbaba Municipalit	15	31	46	19	18	37	16	27	43	18	17	35	7	17	24	75	110	185	7	23	30	7	11	18	8	6	14	22	40	62	1	3	4	4	8	12	5	11	16	0	0	0	0	0	0	0	0	0
Sudurpaschim	Bajura	Badimalika Municipalit	12	13	25	9	13	22	3	17	20	3	11	14	4	6	10	31	60	91	4	9	13	0	1	1	0	2	2	4	12	16	0	4	4	0	1	1	0	5	5	0	0	0	0	0	0	0	0	0
Sudurpaschim	Bajura	Budhiganga Municipalit	8	23	31	3	17	20	0	17	17	5	15	20	2	9	11	18	81	99	0	4	4	0	2	2	0	0	0	0	6	6	0	0	0	0	0	0	0	0	0	0	0	0	0	0	0	0	0	0
Sudurpaschim	Bajura	Budhinanda Municipalit	0	5	5	2	6	8	0	4	4	0	2	2	3	2	5	5	19	24	0	0	0	0	1	1	0	0	0	0	1	1	0	0	0	0	0	0	0	0	0	0	0	0	0	0	0	0	0	0
Sudurpaschim	Bajura	Gaumul Rural Municipalit	0	0	0	0	0	0	0	0	0	0	0	0	0	0	0	0	0	0	0	0	0	0	0	0	0	0	0	0	0	0	0	0	0	0	0	0	0	0	0	0	0	0	0	0	0	0	0	0
Sudurpaschim	Bajura	Himali Rural Municipalit	0	0	0	0	0	0	0	1	1	0	0	0	0	0	0	1	1	0	0	0	0	0	0	0	0	0	0	0	0	0	0	0	0	0	0	0	0	0	0	0	0	0	0	0	0	0	0	0
Sudurpaschim	Bajura	Jagannath Rural Municipalit	0	0	0	0	0	0	0	0	0	0	0	0	0	0	0	0	0	0	0	0	0	0	0	0	0	0	0	0	0	0	0	0	0	0	0	0	0	0	0	0	0	0	0	0	0	0	0	0
Sudurpaschim	Bajura	Khaptad Chhededaha Rural Municipality	0	0	0	0	0	0	0	0	0	0	0	0	0	0	0	0	0	0	0	0	0	0	0	0	0	0	0	0	0	0	0	0	0	0	0	0	0	0	0	0	0	0	0	0	0	0	0	0
Sudurpaschim	Bajura	Swami Kartik Khapar Rural Municipalit	0	7	7	0	0	0	0	1	1	0	2	2	0	0	0	0	10	10	0	0	0	0	0	0	0	0	0	0	0	0	0	0	0	0	0	0	0	0	0	0	0	0	0	0	0	0	0	0
Sudurpaschim	Bajura	Triveni Municipalit	1	4	5	2	5	7	1	2	3	1	3	4	3	1	4	8	15	23	0	0	0	0	0	0	0	0	0	0	0	0	0	0	0	0	0	0	0	0	0	0	0	0	0	0	0	0	0	0
Sudurpaschim	Baijhang	Bithadchir Rural Municipalit	1	1	2	3	2	5	0	5	5	0	0	0	0	0	0	4	8	12	0	0	0	0	0	0	0	0	0	0	0	0	0	0	0	0	0	0	0	0	0	0	0	0	0	0	0	0	0	0
Sudurpaschim	Baijhang	Bungal Municipalit	0	0	0	0	0	0	0	0	0	0	0	0	0	0	0	0	0	0	0	0	0	0	0	0	0	0	0	0	0	0	0	0	0	0	0	0	0	0	0	0	0	0	0	0	0	0	0	0
Sudurpaschim	Baijhang	Chabispathivera Rural Municipalit	0	0	0	0	0	0	0	0	0	0	0	0	0	0	0	0	0	0	0	0	0	0	0	0	0	0	0	0	0	0	0	0	0	0	0	0	0	0	0	0	0	0	0	0	0	0	0	0
Sudurpaschim	Baijhang	Durgathali Rural Municipalit	0	3	3	0	2	2	0	2	2	0	0	0	0	0	0	7	7	0	0	0	0	0	0	0	0	0	0	0	0	0	0	0	0	0	0	0	0	0	0	0	0	0	0	0	0	0	0	0
Sudurpaschim	Baijhang	Jaya Prithvi Municipalit	6	8	14	7	10	17	4	7	11	7	12	19	4	10	14	28	47	75	1	7	8	1	3	4	1	4	5	3	14	17	0	0

Province Name	District	Local Level Name	G1			G2			G3			G4			G5			G1-5			G6			G7			G8			G6-8			G9			G10			G9-10			G11			G12			G11-12		
			Girls	Boys	Total	Girls	Boys	Total	Girls	Boys	Total	Girls	Boys	Total	Girls	Boys	Total	Girls	Boys	Total	Girls	Boys	Total	Girls	Boys	Total	Girls	Boys	Total	Girls	Boys	Total	Girls	Boys	Total	Girls	Boys	Total	Girls	Boys	Total	Girls	Boys	Total	Girls	Boys	Total	Girls	Boys	Total
Sudurpaschim	Achham	Turmakhad Rural Municipality	0	0	0	0	0	0	0	0	0	0	0	0	0	0	0	0	0	0	0	0	0	0	0	0	0	0	0	0	0	0	0	0	0	0	0	0	0	0	0	0	0	0	0	0	0	0	0	0
Sudurpaschim	Doti	Adharsha Rural Municipality	1	14	15	7	8	15	1	2	3	0	0	0	1	5	6	10	29	39	0	1	1	0	2	2	0	1	1	0	4	4	0	0	0	0	1	1	0	1	1	0	0	0	0	0	0	0	0	0
Sudurpaschim	Doti	Badikedar Rural Municipality	0	0	0	0	0	0	0	0	0	0	0	0	0	0	0	0	0	0	0	0	0	0	0	0	0	0	0	0	0	0	0	0	0	0	0	0	0	0	0	0	0	0	0	0	0	0	0	0
Sudurpaschim	Doti	Bogtan Fudsil Rural Municipalit	0	0	0	0	0	0	0	0	0	0	0	0	0	0	0	0	0	0	0	0	0	0	0	0	0	0	0	0	0	0	0	0	0	0	0	0	0	0	0	0	0	0	0	0	0	0	0	0
Sudurpaschim	Doti	Dipayal Silgadi Municipalit	10	12	22	15	12	27	17	44	61	12	34	46	12	36	48	66	138	204	10	46	56	12	34	46	7	28	35	29	108	137	6	16	22	4	20	24	10	36	46	6	4	10	2	8	10	8	12	20
Sudurpaschim	Doti	Jorayal Rural Municipalit	0	2	2	0	4	4	1	2	3	1	3	4	0	1	1	2	12	14	0	1	1	0	0	0	0	0	0	0	1	1	0	0	0	0	0	0	0	0	0	0	0	0	0	0	0	0	0	0
Sudurpaschim	Doti	K I Singh Rural Municipality	9	17	26	11	16	27	6	18	24	8	9	17	1	8	9	35	68	103	0	1	1	0	4	4	0	5	5	0	10	10	1	0	1	0	0	0	1	0	1	0	0	0	0	0	0	0	0	0
Sudurpaschim	Doti	Purbichauki Rural Municipalit	2	6	8	4	4	8	0	4	4	2	3	5	0	0	0	8	17	25	0	0	0	0	0	0	0	0	0	0	0	0	0	0	0	0	0	0	0	0	0	0	0	0	0	0	0	0	0	0
Sudurpaschim	Doti	Sayal Rural Municipalit	0	3	3	1	2	3	1	0	1	0	0	0	0	0	0	2	5	7	0	0	0	0	0	0	0	0	0	0	0	0	0	0	0	0	0	0	0	0	0	0	0	0	0	0	0	0	0	0
Sudurpaschim	Doti	Shikhar Municipality	6	12	18	5	12	17	5	21	26	5	25	30	1	15	16	22	85	107	2	13	15	0	9	9	1	2	3	3	24	27	0	2	2	0	1	1	0	3	3	0	0	0	0	0	0	0	0	0
Sudurpaschim	Kailali	Bardagoriya Rural Municipality	42	51	93	41	59	100	26	62	88	23	46	69	14	33	47	146	251	397	12	30	42	11	19	30	7	10	17	30	59	89	3	11	14	4	8	12	7	19	26	0	3	3	0	0	0	0	3	3
Sudurpaschim	Kailali	Bhajani Municipality	9	17	26	6	13	19	2	20	22	4	13	17	5	12	17	26	75	101	3	7	10	2	5	7	1	4	5	6	16	22	0	3	3	0	2	2	0	5	5	0	0	0	0	0	0	0	0	0
Sudurpaschim	Kailali	Chure Rural Municipality	5	1	6	0	0	0	0	0	0	0	0	0	0	1	1	5	2	7	0	0	0	0	0	0	0	0	0	0	0	0	0	0	0	0	0	0	0	0	0	0	0	0	0	0	0	0	0	0
Sudurpaschim	Kailali	Dhangadhi Sub Metropolitan Cit	68	127	195	69	121	190	76	119	195	66	116	182	64	85	149	343	568	911	43	78	121	46	97	143	32	80	112	121	255	376	25	54	79	24	41	65	49	95	144	5	26	31	5	13	18	10	39	49
Sudurpaschim	Kailali	Gauriganga Municipality	50	54	104	51	66	117	50	92	142	35	75	110	43	49	92	229	336	565	23	47	70	15	39	54	19	25	44	57	111	168	3	9	12	8	11	19	11	20	31	0	0	0	0	0	0	0	0	0
Sudurpaschim	Kailali	Ghodaghodi Municipality	21	45	66	23	48	71	19	38	57	11	19	30	7	21	28	81	171	252	7	14	21	6	19	25	5	5	10	18	38	56	0	1	1	1	5	6	1	6	7	0	3	3	0	0	0	0	3	3
Sudurpaschim	Kailali	Godawari Municipality	94	98	192	84	111	195	68	111	179	81	131	212	70	116	186	397	567	964	51	101	152	50	91	141	42	91	133	143	283	426	27	34	61	10	37	47	37	71	108	9	14	23	7	12	19	16	26	42
Sudurpaschim	Kailali	Janaki Rural Municipalit	21	21	42	10	14	24	16	16	32	13	22	35	15	22	37	75	95	170	4	13	17	6	8	14	5	2	7	15	23	38	2	3	5	1	5	6	3	8	11	0	0	0	0	0	0	0	0	0
Sudurpaschim	Kailali	Joshipur Rural Municipality	4	13	17	9	14	23	5	11	16	7	9	16	1	7	8	26	54	80	3	5	8	1	2	3	1	3	4	5	10	15	0	2	2	0	1	1	0	3	3	0	0	0	0	0	0	0	0	0
Sudurpaschim	Kailali	Kailari Rural Municipalit	3	2	5	3	4	7	1	1	2	0	3	3	0	2	2	7	12	19	0	1	1	1	1	2	0	0	0	1	2	3	0	1	1	0	2	2	0	3	3	0	0	0	0	0	0	0	0	0
Sudurpaschim	Kailali	Lamkichuha Municipality	21	55	76	40	66	106	35	68	103	29	46	75	33	55	88	158	290	448	19	37	56	13	33	46	9	20	29	41	90	131	10	27	37	9	12	21	19	39	58	7	18	25	11	10	21	18	28	46
Sudurpaschim	Kailali	Mohanyal Rural Municipality	0	4	4	1	5	6	2	9	11	3	0	3	1	4	5	7	22	29	0	0	0	0	0	0	0	0	0	0	0	0	0	0	0	0	0	0	0	0	0	0	0	0	0	0	0	0	0	0
Sudurpaschim	Kailali	Tikapur Municipality	64	71	135	37	92	129	58	108	166	47	87	134	47	100	147	253	458	711	58	99	157	32	82	114	26	51	77	116	232	348	34	60	94	29	55	84	63	115	178	11	29	40	81	61	142	92	90	182
Sudurpaschim	Kanchanpur	Bedkot Municipality	29	29	58	27	55	82	24	47	71	27	40	67	32	35	67	139	206	345	11	26	37	11	20	31	9	13	22	31	59	90	6	6	12	2	14	16	8	20	28	0	1	1	0	0	0	0	1	1
Sudurpaschim	Kanchanpur	Belauri Municipality	15	15	30	14	26	40	9	13	22	15	26	41	16	15	31	69	95	164	7	13	20	9	10	19	3	7	10	19	30	49	3	9	12	3	4	7	6	13	19	0	2	2	0	0	0	0	2	2
Sudurpaschim	Kanchanpur	Beldandi Rural Municipalit	2	0	2	0	5	5	3	1	4	5	1	6	3	3	6	13	10	23	1	0	1	2	6	8	0	3	3	3	9	12	1	0	1	1	0	1	2	0	2	0	0	0	0	0	0	0	0	0
Sudurpaschim	Kanchanpur	Bheemdatt Municipality	67	147	214	69	119	188	85	106	191	57	91	148	64	97	161	342	560	902	54	85	139	44	86	130	40	85	125	138	256	394	23	49	72	26	45	71	49	94	143	16	51	67	15	36	51	31	87	118
Sudurpaschim	Kanchanpur	Krishnapur Municipality	42	71	113	44	76	120	27	64	91	28	57	85	32	57	89	173	325	498	20	45	65	24	64	88	22	34	56	66	143	209	17	15	32	14	22	36	31	37	68	10	8	18	8	11	19	18	19	37
Sudurpaschim	Kanchanpur	Laljhandi Rural Municipalit	0	0	0	1	0	1	1	1	2	0	0	0	0	2	2	2	3	5	0	0	0	1	0	1	0	0	0	1	0	1	0	0	0	0	0	0	0	0	0	0	0	0	0	0	0	0	0	0
Sudurpaschim	Kanchanpur	Mahakali Municipalit	37	54	91	39	65	104	51	56	107	43	69	112	36	51	87	206	295	501	32	45	77	21	36	57	26	41	67	79	122	201	7	14	21	6	15	21	13	29	42	0	4	4	3	1	4	3	5	8
Sudurpaschim	Kanchanpur	Punarbas Municipality	96	109	205	69	89	158	60	83	143	71	90	161	53	63	116	349	434	783	45	60	105	27	47	74	24	40	64	96	147	243	10	33	43	11	19	30	21	52	73	5	1	6	0	0	0	5	1	6
Sudurpaschim	Kanchanpur	Shuklaphanta Municipality	31	48	79	33	44	77	32	34	66	21	44	65	12	33	45	129	203	332	14	15	29	13	25	38	12	12	24	39	52	91	8	7	15	4	7	11	12	14	26	6	10	16	4	2	6	10	12	22
Sudurpaschim	Dadeldhura	Aalital Rural Municipalit	1	0	1	1	2	3	0	4	4	1	1	2	0	0	0	3	7	10	0	2	2	0	2	2	0	0	0	0	4	4	0	0	0	0	0	0	0	0	0	0	0	0	0	0	0	0	0	0
Sudurpaschim	Dadeldhura	Ajayameru Rural Municipalit	0	1	1	0	1	1	0	0	0	0	1	1	0	0	0	0	3	3	0	0	0	0	0	0	0	0	0	0	0	0	0	0	0	0	0	0	0	0	0	0	0	0	0	0	0	0	0	0
Sudurpaschim	Dadeldhura	Amargadhi Municipality	9	13	22	7	11	18	8	16	24	8	20	28	9	18	27	41	78	119	10	7	17	1	12	13	5	9	14	16	28	44	5	4	9	3	3	6	8	7	15	1	3	4	1	5	6	2	8	10
Sudurpaschim	Dadeldhura	Bhageshwar Rural Municipalit	0	0	0	0	0	0	0	0	0	0	0	0	0	0	0	0	0	0	0	0	0	0	0	0	0	0	0	0	0	0	0	0	0	0	0	0	0	0	0	0	0	0	0	0	0	0	0	0
Sudurpaschim	Dadeldhura	Ganayapdhura Rural Municipalit	4	9	13	3	5	8	3	4	7	1	5	6	1	7	8	12	30	42	1	5	6	0	0	0	0	5	5	1	10	11	0	2	2	0	1	1	0	3	3	0	0	0	0	0	0	0	0	0
Sudurpaschim	Dadeldhura	Nawadurga Rural Municipalit	8	15	23	3	17	20	5	8	13	4	7	11	4	7	11	24	54	78	1	3	4	0	0	0	1	1	2	2	4	6	0	0	0	0	0	0	0	0	0	0	0	0	0	0	0	0	0	0
Sudurpaschim	Dadeldhura	Parashuram Municipality	9	11	20	7	15	22	10	17	27	5	18	23	13	19	32	44	80	124	3	7	10	4	16	20	8	10	18	15	33	48	1	3	4	2	8	10	3	11	14	0	0	0	0	0	0	0	0	0
Sudurpaschim	Baitadi	Dasharathchanda Municipalit	3	8	11	4	4	8	1	1	2	3	2	5	0	2	2	11	17	28	1	5	6	0	4	4	1	1	2	2	10	12	0	1	1	1	2	3	1	3	4	0	0	0	0	0	0	0	0	0
Sudurpaschim	Baitadi	Dilasaini Rural Municipalit	0	0	0	0	1	1	0	4	4	0	0	0	0	0	0	0	5	5	0	0	0	0	0	0	0	0	0	0	0	0	0	0	0	0	0	0	0	0	0	0	0	0	0	0	0	0	0	0
Sudurpaschim	Baitadi	Dogadakedar Rural Municipalit	0	0	0	0	0	0	0	0	0	0	0	0	0	0	0	0	0	0	0	0	0	0	0	0	0	0	0	0	0	0	0	0	0	0	0	0	0	0	0	0	0	0	0	0	0	0	0	0
Sudurpaschim	Baitadi	Melauli Rural Municipalit	2	3	5	1	2	3	0	0	0	0	0	0	0	0	0	3	5	8	0	0	0	0	0	0	0	0	0	0	0	0	0	0	0	0	0	0	0	0	0	0	0	0	0	0	0	0	0	0
Sudurpaschim	Baitadi	Pancheshwar Rural Municipality	0	0	0	0	0	0	0	0	0	0	0	0	0	0	0	0	0	0	0	0	0	0	0	0	0	0	0	0	0	0	0	0	0	0	0	0	0	0	0	0	0	0	0	0	0	0	0	0
Sudurpaschim	Baitadi	Patan Municipality	2	6	8	3	6	9	2	4	6	3	1	4	4	3	7	14	20	34	1	2	3	1	1	2	1	1	2	3	4	7	1	0	1	0	0	0	1	0	1	0	0	0	0	0	0	0	0	0
Sudurpaschim	Baitadi	Purchaudi Municipality	2	5	7	1	5	6	2	1	3	0	4	4	0	0	0	5	15	20	0	2	2	1	0	1	0	0	0	1	2	3	0	0	0	0	0	0	0	0	0	0	0	0	0	0	0	0	0	0
Sudurpaschim	Baitadi	Shivanath Rural Municipalit	0	0	0	0	0	0	0	0	0	0	0	0	0	0	0	0	0	0	0	0	0	0	0	0	0	0	0	0	0	0	0	0	0	0	0	0	0	0	0	0	0	0	0	0	0	0	0	0
Sudurpaschim	Baitadi	Sigas Rural Municipalit	0	0	0	0	1	1	0	0	0	0	1	1	0	0	0	0	2	2	0	0	0	0	0	0	0	0	0	0	0	0	0	0	0	0	0	0	0	0	0	0	0	0	0	0	0	0	0	0
Sudurpaschim	Baitadi	Sumaya Rural Municipality	0	0	0	0	0	0	0	0	0	0	0	0	0	0	0	0	0	0	0	0	0	0	0	0	0	0	0	0	0	0	0	0	0	0	0	0	0	0	0	0	0	0	0	0	0	0	0	0
Sudurpaschim	Darchula	Apihimal Rural Municipalit	0	0	0	0	0	0	0	0	0	0	0	0	0	0	0	0	0	0	0	0	0	0	0	0	0	0	0	0	0	0	0	0	0	0	0	0	0	0	0	0	0	0	0	0	0	0	0	0
Sudurpaschim	Darchula	Byas Rural Municipality	0	0	0	0	0	0	0	0	0	0	0	0	0	0	0	0	0	0	0	0	0	0	0	0	0	0	0	0	0	0	0	0	0	0	0	0	0	0	0	0	0	0	0	0	0	0	0	0
Sudurpaschim	Darchula	Duhun Rural Municipality	1	1	2	0	0	0	1	1	2	0	0	0	0	0	0	2	2	4	0	0	0	0	0	0	0	0	0	0	0	0	0	0	0	0	0	0	0	0	0	0	0	0	0	0	0	0	0	0
Sudurpaschim	Darchula	Lekam Rural Municipalit	0	0	0	0	0	0	0	0	0	0	0	0	0	0	0	0	0	0	0	0	0	0	0	0	0	0	0	0	0	0	0	0	0	0	0	0	0	0	0	0	0	0	0	0	0	0	0	0
Sudurpaschim	Darchula	Mahakali Municipalit	3	6	9	2	14	16	8	12	20	2	5	7	5	13	18	20	50	70	1	5	6	1	3	4	1	7	8	3	15	18	0	1	1	3	0	3	3	1	4	0	0	0	0	0	0	0	0	0
Sudurpaschim	Darchula	Malikarjun Rural Municipalit	1	0	1	0	0	0	0	2	2	0	0	0	0	0	0	1	2	3	0	0	0	0	0	0	0	0	0	0	0	0	0	0	0	0	0	0	0	0	0	0	0	0	0	0	0	0	0	0
Sudurpaschim	Darchula	Marma Rural Municipalit	0	0	0	0	0	0	0	0	0	0	0	0	0	0	0	0	0	0	0	0	0	0	0	0	0	0	0	0	0	0	0	0	0	0	0	0	0	0	0	0	0	0	0	0	0	0	0	0
Sudurpaschim	Darchula	Naugad Rural Municipalit	0	1	1	0	0	0	0	1	1	0	0	0	0	0	0	0	2	2	0	0	0	0	0	0	0	0	0	0	0	0	0	0	0	0	0	0	0	0	0	0	0	0	0	0	0	0	0	0
Sudurpaschim	Darchula	Shailyashikhar Municipalit	0	0	0	0	0	0	0	0	0	0	0	0	0	0	0	0	0	0	0	0	0	0	0	0	0	0	0	0	0	0	0	1	1	0	0	0	0	1	1	0	0	0	0	0	0	0	0	0
Province 1	Taplejung		7	9	16	9	9	18	8	7	15	6	8	14	3	11	14	33	44	77	5	8	13	5	3	8	6	5	11	16	16	32	2	4	6	5	3	8	7	7	14	2	3	5	1	2	3	3	5	8
Province 1	Panchthar		21	19	40	7	16	23	14	9	23	11	10	21	10	11	21	63	65	128	5	12	17	4	9	13	9	6	15	18	27	45	3	2	5	2	5	7	5	7	12	0	0	0	0	0	0	0	0	0
Province 1	Ilam		38	31	69	52	65	117	29	56	85	49	51	100	39	36	75	207	239	446	23	32	55	19	35	54	12	25	37	54	92	146	10	22	32	11	15	26	21	37	58	5	3	8	2	2	4	7	5	12
Province 1	Jhapa		272	306	578	274	346	620	275	307	582	255	312	567	213	275	488	1289	1546	2835	212	246	458	155	182	337	148	192	340	515	620	1135	133	148	281	105	135	240	238	283	521	51	72	123	41	49	90	92	121	213
Province 1	Morang		368	453	821	326	454	780	308	463	771	287	390	677	262	340	602	1551	2100	3651	198	279	477	156	213	369	122	198	320	476	690	1166	100	132	232	89	120	209	189	252	441	47	59	106	42	70	112	89	129	218
Province 1	Sunsari		249	340	589	274	360	634	244	426	670	252	334	586	267	327	594	1286	1787	3073	177	280	457	181	241	422	148	213	361	506	734	1240	129	174	303	125	192	317	254	366	620	76	98	174	76	107	183	152	205	357
Province 1	Dhankuta		17	22	39	15	13	28	17	17	34	21	20	41	11	16	27	81	88	169	17	21	38	11	8	19	11	11	22	39	40	79	4	6	10	9	6	15	13	12	25	0	1	1	3	3	6	3	4	7
Province 1	Terhathum		27	39	66	15	17	32	17	17	34	16	11	27	4	8	12	79	92	171	6	10	16	4	14	18	5	5	10	15	29	44	1	5	6	3	3	6	4	8	12	0	0	0	0	0	0	0	0	0
Province 1	Sankhuwasabha		25	20	45	16	29	45	15	14	29	17	19	36	15	15	30	88	97	185	15	15	30	6	10	16	6	5	11	27	30	57	1	5	6	4	4	8	5	9	14	0	4	4	0	1	1	0	5	5
Province 1	Bhojpur		11	9	20	9	7	16	6	7	13	4	6	10	4	8	12	34	37	71	1	4	5	6	3	9	4	3	7	11	10	21	3	2	5	1	2	3	4	4	8	0	0	0	0	0	0	0	0	0
Province 1	Solukhumbu		4	7	11	5	11	16	8	14	22	5	12	17	4	4	8	26	48	74	6	4	10	4	2	6	4	0	4	14	6	20	3	3	6	1	5	6	4	8	12	1	0	1	0	0	0	1	0	1
Province 1	Okhaldhunga		19	24	43	18	18	36	8	13	21	10	20	30	5	23	28	60	98	158	7	10	17	6	8	14	3	2	5	16	20	36	5	3	8	2	3	5	7	6	13	0	3	3	0	1	1	0	4	4
Province 1	Khotang		4	9	13	6	2	8	5	8	13	8	9	17	2	7	9	25	35	60	3	3	6	3	6	9	2	9	11	8	18	26	2	5	7	4	1	5	6	6	12	0	0	0	1	0	1	1	0	1
Province 1

Province Name	District	Local Level Name	G1			G2			G3			G4			G5			G1-5			G6			G7			G8			G6-8			G9			G10			G9-10			G11			G12			G11-12		
			Girls	Boys	Total	Girls	Boys	Total	Girls	Boys	Total	Girls	Boys	Total	Girls	Boys	Total	Girls	Boys	Total	Girls	Boys	Total	Girls	Boys	Total	Girls	Boys	Total	Girls	Boys	Total	Girls	Boys	Total	Girls	Boys	Total	Girls	Boys	Total	Girls	Boys	Total	Girls	Boys	Total	Girls	Boys	Total
Bagmati	Kathmandu		411	527	938	428	577	1005	443	561	1004	470	556	1026	372	456	828	2124	2677	4801	376	486	862	329	457	786	374	445	819	1079	1388	2467	393	403	796	326	412	738	719	815	1534	246	286	532	167	178	345	413	464	877
Bagmati	Nuwakot		16	37	53	27	29	56	22	23	45	23	27	50	11	26	37	99	142	241	16	18	34	19	17	36	9	17	26	44	52	96	8	16	24	9	12	21	17	28	45	0	0	0	0	0	0	0	0	0
Bagmati	Rasuwa		1	3	4	6	0	6	1	4	5	4	2	6	7	3	10	19	12	31	0	5	5	1	1	2	1	1	2	2	7	9	3	0	3	1	1	2	4	1	5	0	0	0	0	0	0	0	0	0
Bagmati	Dhading		19	41	60	28	33	61	34	29	63	22	33	55	23	28	51	126	164	290	12	17	29	7	18	25	5	10	15	24	45	69	7	7	14	7	10	17	14	17	31	2	6	8	2	1	3	4	7	11
Bagmati	Makwanpur		34	53	87	39	37	76	43	57	100	42	48	90	35	44	79	193	239	432	26	46	72	37	37	74	25	25	50	88	108	196	15	18	33	21	21	42	36	39	75	4	2	6	0	2	2	4	4	8
Bagmati	Chitwan		212	270	482	199	296	495	194	288	482	210	254	464	196	237	433	1011	1345	2356	155	210	365	164	173	337	134	181	315	453	564	1017	107	137	244	110	183	293	217	320	537	28	81	109	27	43	70	55	124	179
Gandaki	Gorkha		64	79	143	77	83	160	50	66	116	56	49	105	49	68	117	296	345	641	25	41	66	22	27	49	15	25	40	62	93	155	10	12	22	7	9	16	17	21	38	3	5	8	1	4	5	4	9	13
Gandaki	Lamjung		63	86	149	60	79	139	54	75	129	62	82	144	43	87	130	282	409	691	42	50	92	35	41	76	12	33	45	89	124	213	12	17	29	14	14	28	26	31	57	9	9	18	4	11	15	13	20	33
Gandaki	Tanahu		149	193	342	133	195	328	141	185	326	128	174	302	110	162	272	661	909	1570	123	121	244	70	94	164	58	87	145	251	302	553	48	65	113	35	73	108	83	138	221	10	15	25	12	13	25	22	28	50
Gandaki	Syangja		81	104	185	76	98	174	80	126	206	74	105	179	73	99	172	384	532	916	68	71	139	44	54	98	38	65	103	150	190	340	33	52	85	44	60	104	77	112	189	80	65	145	46	57	103	126	122	248
Gandaki	Kaski		363	530	893	396	520	916	373	529	902	400	451	851	386	428	814	1918	2458	4376	328	430	758	250	369	619	256	312	568	834	1111	1945	232	349	581	249	298	547	481	647	1128	128	213	341	136	188	324	264	401	665
Gandaki	Manang		0	1	1	1	0	1	1	0	1	0	0	0	0	0	0	2	1	3	0	0	0	0	0	0	0	0	0	0	0	0	0	0	0	0	0	0	0	0	0	0	0	0	0	0	0	0	0	0
Gandaki	Mustang		2	3	5	6	4	10	5	3	8	1	4	5	1	4	5	15	18	33	5	1	6	2	0	2	1	0	1	8	1	9	0	4	4	0	2	2	0	6	6	1	1	2	0	0	0	1	1	2
Gandaki	Myagdi		32	67	99	33	40	73	32	50	82	42	40	82	20	59	79	159	256	415	18	39	57	16	29	45	12	31	43	46	99	145	6	24	30	11	32	43	17	56	73	12	22	34	7	12	19	19	34	53
Gandaki	Parbat		62	78	140	46	55	101	39	44	83	33	45	78	31	56	87	211	278	489	20	30	50	13	29	42	13	19	32	46	78	124	20	26	46	9	17	26	29	43	72	3	7	10	5	8	13	8	15	23
Gandaki	Baglung		86	127	213	73	95	168	73	94	167	57	92	149	46	84	130	335	492	827	53	64	117	37	69	106	32	60	92	122	193	315	33	60	93	31	34	65	64	94	158	11	18	29	25	26	51	36	44	80
Gandaki	Nawalpur		113	126	239	129	155	284	93	153	246	109	155	264	78	135	213	522	724	1246	61	85	146	58	82	140	49	53	102	168	220	388	27	44	71	33	50	83	60	94	154	20	31	51	13	20	33	33	51	84
Karnali	Rukum Paschim		18	21	39	11	22	33	16	26	42	14	18	32	16	19	35	75	106	181	4	9	13	11	7	18	3	6	9	18	22	40	7	7	14	2	4	6	9	11	20	1	0	1	1	5	6	2	5	7
Karnali	Salyan		55	64	119	33	43	76	28	43	71	31	36	67	19	28	47	166	214	380	10	19	29	10	11	21	5	13	18	25	43	68	3	5	8	3	5	8	6	10	16	0	0	0	0	0	0	0	0	0
Karnali	Surkhet		247	329	576	233	338	571	183	275	458	194	264	458	179	260	439	1036	1466	2502	155	197	352	106	181	287	114	161	275	375	539	914	89	95	184	85	97	182	174	192	366	18	37	55	38	32	70	56	69	125
Karnali	Dailekh		24	22	46	23	33	56	16	35	51	14	27	41	18	15	33	95	132	227	22	20	42	10	10	20	9	15	24	41	45	86	12	9	21	8	8	16	20	17	37	6	8	14	1	3	4	7	11	18
Karnali	Jajarkot		5	7	12	4	8	12	2	4	6	2	3	5	4	5	9	17	27	44	0	2	2	0	0	0	0	4	4	0	6	6	0	0	0	0	0	0	0	0	0	0	0	0	0	0	0	0	0	0
Karnali	Dolpa		0	0	0	0	0	0	0	0	0	0	0	0	0	0	0	0	0	0	0	0	0	0	0	0	0	0	0	0	0	0	0	0	0	0	0	0	0	0	0	0	0	0	0	0	0	0	0	0
Karnali	Jumla		0	0	0	0	0	0	0	0	0	0	0	0	0	0	0	0	0	0	0	0	0	0	0	0	0	0	0	0	0	0	0	0	0	0	0	0	0	0	0	0	0	0	0	0	0	0	0	0
Karnali	Kalikot		3	5	8	4	7	11	0	1	1	0	3	3	0	1	1	7	17	24	0	0	0	0	0	0	0	0	0	0	0	0	0	0	0	0	0	0	0	0	0	0	0	0	0	0	0	0	0	0
Karnali	Mugu		1	8	9	5	12	17	3	7	10	1	4	5	1	1	2	11	32	43	1	3	4	0	2	2	1	1	2	2	6	8	0	0	0	0	0	0	0	0	0	0	0	0	0	0	0	0	0	0
Karnali	Humla		0	2	2	0	1	1	0	1	1	0	2	2	0	1	1	0	7	7	0	4	4	0	1	1	0	0	0	0	5	5	0	0	0	0	0	0	0	0	0	0	0	0	0	0	0	0	0	0
Lumbini	Gulmi		43	53	96	58	75	133	30	53	83	30	46	76	24	46	70	185	273	458	18	20	38	16	28	44	9	27	36	43	75	118	15	18	33	21	26	47	36	44	80	2	0	2	1	0	1	3	0	3
Lumbini	Palpa		62	75	137	48	70	118	47	54	101	45	58	103	35	54	89	237	311	548	19	34	53	23	39	62	21	25	46	63	98	161	27	28	55	16	29	45	43	57	100	18	15	33	23	26	49	41	41	82
Lumbini	Nawalparasi		208	279	487	190	289	479	174	275	449	178	232	410	111	199	310	861	1274	2135	78	172	250	91	143	234	76	119	195	245	434	679	57	91	148	56	76	132	113	167	280	19	25	44	15	23	38	34	48	82
Lumbini	Rupandehi		426	623	1049	411	567	978	410	599	1009	369	546	915	299	473	772	1915	2808	4723	232	393	625	205	356	561	246	345	591	683	1094	1777	205	285	490	162	230	392	367	515	882	121	167	288	96	151	247	217	318	535
Lumbini	Kapilbastu		179	336	515	145	243	388	165	255	420	110	255	365	91	208	299	690	1297	1987	58	150	208	65	109	174	39	64	103	162	323	485	32	59	91	27	72	99	59	131	190	12	16	28	3	6	9	15	22	37
Lumbini	Arghakhanchi		54	91	145	56	65	121	38	70	108	41	54	95	28	47	75	217	327	544	9	26	35	10	14	24	11	13	24	30	53	83	7	7	14	5	13	18	12	20	32	0	0	0	0	0	0	0	0	0
Lumbini	Pyuthan		46	83	129	32	72	104	43	64	107	42	52	94	44	53	97	207	324	531	24	37	61	13	35	48	20	40	60	57	112	169	14	23	37	9	14	23	23	37	60	0	0	0	0	0	0	0	0	0
Lumbini	Rolpa		22	29	51	18	35	53	15	28	43	16	29	45	14	15	29	85	136	221	9	16	25	4	16	20	9	13	22	22	45	67	4	7	11	7	5	12	11	12	23	0	0	0	0	0	0	0	0	0
Lumbini	Rukum Purba		2	7	9	1	4	5	4	4	8	3	10	13	2	0	2	12	25	37	0	2	2	1	1	2	0	1	1	1	4	5	0	0	0	0	0	0	0	0	0	0	0	0	0	0	0	0	0	0
Lumbini	Dang		342	389	731	354	469	823	363	464	827	347	451	798	309	411	720	1715	2184	3899	261	372	633	223	267	490	209	257	466	693	896	1589	163	206	369	144	170	314	307	376	683	68	90	158	44	55	99	112	145	257
Lumbini	Banke		221	347	568	223	355	578	232	370	602	205	282	487	176	294	470	1057	1648	2705	155	222	377	108	181	289	102	162	264	365	565	930	85	116	201	56	106	162	141	222	363	47	78	125	82	116	198	129	194	323
Lumbini	Bardiya		146	196	342	119	169	288	113	164	277	83	141	224	78	104	182	539	774	1313	60	100	160	42	58	100	36	53	89	138	211	349	15	25	40	10	25	35	25	50	75	0	4	4	1	3	4	1	7	8
Sudurpaschim	Bajura		21	52	73	16	41	57	4	42	46	9	33	42	12	18	30	62	186	248	4	13	17	0	4	4	0	2	2	4	19	23	0	4	4	0	1	1	0	5	5	0	0	0	0	0	0	0	0	0
Sudurpaschim	Bajhang		8	12	20	10	14	24	4	14	18	7	12	19	4	10	14	33	62	95	1	7	8	1	3	4	1	4	5	3	14	17	0	0	0	0	0	0	0	0	0	0	0	0	0	0	0	0	0	0
Sudurpaschim	Achham		10	41	51	11	22	33	15	28	43	6	27	33	8	22	30	50	140	190	7	15	22	1	5	6	1	5	6	9	25	34	1	1	2	2	8	10	3	9	12	0	0	0	0	0	0	0	0	0
Sudurpaschim	Doti		28	66	94	43	58	101	31	91	122	28	74	102	15	65	80	145	354	499	12	62	74	12	49	61	8	36	44	32	147	179	7	18	25	4	22	26	11	40	51	6	4	10	2	8	10	8	12	20
Sudurpaschim	Kailali		402	559	961	374	613	987	358	655	1013	319	567	886	300	507	807	1753	2901	4654	223	432	655	183	396	579	147	291	438	553	1119	1672	104	205	309	86	179	265	190	384	574	32	93	125	104	96	200	136	189	325
Sudurpaschim	Kanchanpur		319	473	792	296	479	775	292	405	697	267	418	685	248	356	604	1422	2131	3553	184	289	473	152	294	446	136	235	371	472	818	1290	75	133	208	67	126	193	142	259	401	37	77	114	30	50	80	67	127	194
Sudurpaschim	Dadeldhura		31	49	80	21	51	72	26	49	75	19	52	71	27	51	78	124	252	376	15	24	39	5	30	35	14	25	39	34	79	113	6	9	15	5	12	17	11	21	32	1	3	4	1	5	6	2	8	10
Sudurpaschim	Baitadi		9	22	31	9	19	28	5	10	15	6	8	14	4	5	9	33	64	97	2	9	11	2	5	7	2	2	4	6	16	22	1	1	2	1	2	3	2	3	5	0	0	0	0	0	0	0	0	0
Sudurpaschim	Darchula		5	8	13	2	14	16	9	16	25	2	5	7	5	13	18	23	56	79	1	5	6	1	3	4	1	7	8	3	15	18	0	2	2	3	0	3	3	2	5	0	0	0	0	0	0	0	0	0
Province 1			1156	1413	2569	1112	1488	2600	1049	1481	2530	1015	1335	2350	909	1171	2080	5241	6888	12129	732	994	1726	598	793	1391	512	706	1218	1842	2493	4335	422	556	978	382	515	897	804	1071	1875	184	246	430	166	244	410	350	490	840
Madhesh			789	1527	2316	803	1604	2407	779	1725	2504	579	1358	1937	503	1133	1636	3453	7347	10800	397	884	1281	289	689	978	228	515	743	914	2088	3002	147	372	519	138	303	441	285	675	960	31	42	73	28	42	70	59	84	143
Bagmati			987	1326	2313	1052	1318	2370	1033	1336	2369	1031	1262	2293	940	1109	2049	5043	6351	11394	833	1069	1902	767	954	1721	803	920	1723	2403	2943	5346	734	797	1531	643	859	1502	1377	1656	3033	362	446	808	254	302	556	616	748	1364
Gandaki			1015	1394	2409	1030	1324	2354	941	1325	2266	962	1197	2159	837	1182	2019	4785	6422	11207	743	932	1675	547	794	1341	486	685	1171	1776	2411	4187	421	653	1074	433	589	1022	854	1242	2096	277	386	663	249	339	588	526	725	1251
Lumbini			1751	2508	4259	1655	2413	4068	1634	2400	4034	1469	2156	3625	1211	1904	3115	7720	11381	19101	923	1544	2467	801	1247	2048	778	1119	1897	2502	3910	6412	624	865	1489	513	766	1279	1137	1631	2768	287	395	682	265	380	645	552	775	1327
Karnali			353	458	811	313	464	777	248	392	640	256	357	613	237	330	567	1407	2001	3408	192	254	446	137	212	349	132	200	332	461	666	1127	111	116	227	98	114	212	209	230	439	25	45	70	40	40	80	65	85	150
Sudurpaschim			833	1282	2115	782	1311	2093	744	1310	2054	663	1196	1859	623	1047	1670	3645	6146	9791	449	856	1305	357	789	1146	310	607	917	1116	2252	3368	194	373	567	168	350	518	362	723	1085	76	177	253	137	159	296	213	336	549
Nepal			6884	9908	16792	6747	9922	16669	6428	9969	16397	5975	8861	14836	5260	7876	13136	31294	46536	77830	4269	6533	10802	3496	5478	8974	3249	4752	8001	11014	16763	27777	2653	3732	6385	2375	3496	5871	5028	7228	12256	1242	1737	2979	1139	1506	2645	2381	3243	5624

Total Number of Janajati students in institutional schools

Province Name	District	Local Level Name	G1			G2			G3			G4			G5			G1-5			G6			G7			G8			G6-8			G9			G10			G9-10			G11			G12			G11-12		
			Girls	Boys	Total	Girls	Boys	Total	Girls	Boys	Total	Girls	Boys	Total	Girls	Boys	Total	Girls	Boys	Total	Girls	Boys	Total	Girls	Boys	Total	Girls	Boys	Total	Girls	Boys	Total	Girls	Boys	Total	Girls	Boys	Total	Girls	Boys	Total	Girls	Boys	Total	Girls	Boys	Total	Girls	Boys	Total
Province 1	Taplejung	Aathrai Tribeni Rural Municipality	0	0	0	0	0	0	0	0	0	0	0	0	0	0	0	0	0	0	0	0	0	0	0	0	0	0	0	0	0	0	0	0	0	0	0	0	0	0	0	0	0	0	0	0	0	0	0	0
Province 1	Taplejung	Maiwakhola Rural Municipalit	2	3	5	3	10	13	5	4	9	1	3	4	6	2	8	17	22	39	0	0	0	0	0	0	0	0	0	0	0	0	0	0	0	0	0	0	0	0	0	0	0	0	0	0	0	0	0	0
Province 1	Taplejung	Meringden Rural Municipality	0	0	0	0	0	0	0	0	0	0	0	0	0	0	0	0	0	0	0	0	0	0	0	0	0	0	0	0	0	0	0	0	0	0	0	0	0	0	0	0	0	0	0	0	0	0	0	0
Province 1	Taplejung	Mikwakhola Rural Municipalit	0	0	0	0	0	0	0	0	0	0	0	0	0	0	0	0	0	0	0	0	0	0	0	0	0	0	0	0	0	0	0	0	0	0	0	0	0	0	0	0	0	0	0	0	0	0	0	0
Province 1	Taplejung	Pathivara Yangwarak Rural Municipali	4	1	5	2	1	3	0	2	2	0	0	0	0	0	0	6	4	10	0	0	0	0	0	0	0	0	0	0	0	0	0	0	0	0	0	0	0	0	0	0	0	0	0	0	0	0	0	0
Province 1	Taplejung	Phaktanglung Rural Municipalit	0	0	0	0	0	0	0	0	0	0	0	0	0	0	0	0	0	0	0	0	0	0	0	0	0	0	0	0	0	0	0	0	0	0	0	0	0	0	0	0	0	0	0	0	0	0	0	0
Province 1	Taplejung	Phungling Municipalit	91	82	173	81	110	191	105	109	214	95	119	214	71	110	181	443	530	973	97	82	179	93	104	197	68	72	140	258	258	516	51	83	134	59	52	111	110	135	245	64	42	106	74	77	151	138	119	257
Province 1	Taplejung	Sidingba Rural Municipalit	0	0	0	0	0	0	0	0	0	0	0	0	0	0	0	0	0	0	0	0	0	0	0	0	0	0	0	0	0	0	0	0	0	0	0	0	0	0	0	0	0	0	0	0	0	0	0	0
Province 1	Taplejung	Sirijangha Rural Municipalit	0	0	0	0	0	0	0	0	0	0	0	0	0	0	0	0	0	0	0	0	0	0	0	0	0	0	0	0	0	0	0	0	0	0	0	0	0	0	0	0	0	0	0	0	0	0	0	0
Province 1	Panchthar	Falgunanda Rural Municipalit	23	29	52	25	35	60	25	16	41	17	35	52	24	22	46	114	137	251	15	17	32	10	10	20	9	6	15	34	33	67	8	11	19	2	9	11	10	20	30	0	0	0	0	0	0	0	0	0
Province 1	Panchthar	Hilihang Rural Municipalit	16	36	52	16	19	35	13	18	31	13	15	28	14	11	25	72	99	171	4	2	6	3	4	7	1	3	4	8	9	17	0	0	0	0	0	0	0	0	0	0	0	0	0	0	0	0	0	0
Province 1	Panchthar	Kummayak Rural Municipalit	9	11	20	10	21	31	9	14	23	13	18	31	10	14	24	51	78	129	6	10	16	2	6	8	2	4	6	10	20	30	0	0	0	0	0	0	0	0	0	0	0	0	0	0	0	0	0	0
Province 1	Panchthar	Miklajung Rural Municipalit	23	34	57	39	33	72	30	36	66	29	16	45	25	24	49	146	143	289	17	23	40	20	31	51	18	20	38	55	74	129	14	18	32	5	10	15	19	28	47	0	0	0	0	0	0	0	0	0
Province 1	Panchthar	Phalelung Rural Municipalit	14	16	30	12	11	23	10	12	22	10	13	23	1	5	6	47	57	104	0	0	0	0	0	0	0	0	0	0	0	0	0	0	0	0	0	0	0	0	0	0	0	0	0	0	0	0	0	0
Province 1	Panchthar	Phidim Municipalit	118	142	260	89	132	221	112	148	260	99	141	240	90	112	202	508	675	1183	79	103	182	68	97	165	44	50	94	191	250	441	45	56	101	28	42	70	73	98	171	0	0	0	0	0	0	0	0	0
Province 1	Panchthar	Tumbewa Rural Municipality	0	0	0	0	0	0	0	0	0	0	0	0	0	0	0	0	0	0	0	0	0	0	0	0	0	0	0	0	0	0	0	0	0	0	0	0	0	0	0	0	0	0	0	0	0	0	0	0
Province 1	Panchthar	Yangwarak Rural Municipalit	26	35	61	22	28	50	17	25	42	9	15	24	11	6	17	85	109	194	1	2	3	0	0	0	0	0	0	1	2	3	0	0	0	0	0	0	0	0	0	0	0	0	0	0	0	0	0	0
Province 1	Ilam	Chulachuli Rural Municipalit	52	89	141	47	73	120	52	68	120	45	53	98	25	47	72	221	330	551	29	41	70	23	29	52	25	18	43	77	88	165	6	14	20	13	6	19	19	20	39	0	0	0	0	0	0	0	0	0
Province 1	Ilam	Deumai Municipalit	53	71	124	45	71	116	60	72	132	55	77	132	48	58	106	261	349	610	45	50	95	31	31	62	28	45	73	104	126	230	14	19	33	16	25	41	30	44	74	0	0	0	0	0	0	0	0	0
Province 1	Ilam	Ilam Municipalit	163	180	343	168	195	363	164	224	388	174	204	378	137	187	324	806	990	1796	184	157	341	134	157	291	121	156	277	439	470	909	130	137	267	110	139	249	240	276	516	56	95	151	64	77	141	120	172	292
Province 1	Ilam	Mai Municipalit	66	95	161	55	83	138	70	68	138	47	50	97	51	61	112	289	357	646	42	41	83	25	43	68	23	42	65	90	126	216	17	8	25	12	14	26	29	22	51	0	0	0	0	0	0	0	0	0
Province 1	Ilam	Majuogmai Rural Municipalit	29	40	69	26	31	57	29	26	55	28	32	60	20	29	49	132	158	290	17	20	37	7	10	17	11	11	22	35	41	76	4	5	9	3	5	8	7	10	17	0	0	0	0	0	0	0	0	0
Province 1	Ilam	Mangsebung Rural Municipalit	20	17	37	15	17	32	19	17	36	14	15	29	13	17	30	81	83	164	10	11	21	9	20	29	7	13	20	26	44	70	8	14	22	9	18	27	17	32	49	0	0	0	0	0	0	0	0	0
Province 1	Ilam	Phakphokthum Rural Municipalit	12	27	39	15	17	32	19	19	38	12	16	28	9	12	21	67	91	158	6	5	11	5	7	12	6	5	11	17	17	34	1	1	2	3	1	4	4	2	6	0	0	0	0	0	0	0	0	0
Province 1	Ilam	Rong Rural Municipalit	3	8	11	9	8	17	5	4	9	5	6	11	2	3	5	24	29	53	2	1	3	0	0	0	0	0	0	2	1	3	0	0	0	0	0	0	0	0	0	0	0	0	0	0	0	0	0	0
Province 1	Ilam	Sandakpur Rural Municipalit	13	14	27	24	24	48	21	27	48	9	19	28	11	13	24	78	97	175	15	10	25	8	2	10	5	8	13	28	20	48	0	0	0	0	0	0	0	0	0	0	0	0	0	0	0	0	0	0
Province 1	Ilam	Suryodaya Municipalit	108	117	225	121	150	271	142	155	297	117	152	269	127	142	269	615	716	1331	72	115	187	104	96	200	97	128	225	273	339	612	93	113	206	107	114	221	200	227	427	41	38	79	15	21	36	56	59	115
Province 1	Jhapa	Arjundhara Municipality	109	122	231	103	118	221	117	117	234	103	115	218	99	104	203	531	576	1107	81	104	185	68	119	187	68	115	183	217	338	555	70	71	141	42	66	108	112	137	249	4	5	9	5	9	14	9	14	23
Province 1	Jhapa	Barhadashi Rural Municipalit	54	59	113	47	71	118	51	83	134	46	69	115	32	39	71	230	321	551	47	50	97	26	47	73	49	51	100	122	148	270	50	63	113	44	61	105	94	124	218	19	22	41	17	13	30	36	35	71
Province 1	Jhapa	Bhadrapur Municipality	61	60	121	60	99	159	85	96	181	90	100	190	95	107	202	391	462	853	65	87	152	63	86	149	62	82	144	190	255	445	71	84	155	73	80	153	144	164	308	25	28	53	35	39	74	60	67	127
Province 1	Jhapa	Birtamod Municipality	254	314	568	263	311	574	308	323	631	295	347	642	247	318	565	1367	1613	2980	207	294	501	223	289	512	211	249	460	641	832	1473	189	238	427	197	195	392	386	433	819	219	209	428	285	298	583	504	507	1011
Province 1	Jhapa	Buddhashanti Rural Municipality	53	81	134	117	136	253	141	147	288	108	130	238	118	129	247	537	623	1160	90	109	199	79	113	192	72	65	137	241	287	528	48	66	114	50	61	111	98	127	225	70	73	143	5	20	25	75	93	168
Province 1	Jhapa	Damak Municipality	216	271	487	211	307	518	261	298	559	256	320	576	261	327	588	1205	1523	2728	208	262	470	200	251	451	231	249	480	639	762	1401	206	227	433	172	183	355	378	410	788	87	81	168	53	66	119	140	147	287
Province 1	Jhapa	Gauradhaha Municipality	58	83	141	51	67	118	75	83	158	58	74	132	59	75	134	301	382	683	39	75	114	45	53	98	44	43	87	128	171	299	25	29	54	15	30	45	40	59	99	3	2	5	4	3	7	7	5	12
Province 1	Jhapa	Gauriganj Rural Municipalit	39	44	83	40	44	84	35	87	122	44	72	116	48	76	124	206	323	529	52	66	118	43	65	108	42	62	104	137	193	330	53	66	119	40	76	116	93	142	235	12	10	22	9	10	19	21	20	41
Province 1	Jhapa	Haldibari Rural Municipalit	97	107	204	57	72	129	37	62	99	43	71	114	30	52	82	264	364	628	27	28	55	29	32	61	37	43	80	93	103	196	26	39	65	32	33	65	58	72	130	7	13	20	5	1	6	12	14	26
Province 1	Jhapa	Jhapa Rural Municipality	52	73	125	47	46	93	29	60	89	35	63	98	29	54	83	192	296	488	27	46	73	23	48	71	16	26	42	66	120	186	13	23	36	14	20	34	27	43	70	0	0	0	0	0	0	0	0	0
Province 1	Jhapa	Kachankawal Rural Municipalit	52	66	118	34	66	100	31	37	68	31	48	79	19	44	63	167	261	428	27	33	60	25	38	63	23	34	57	75	105	180	13	29	42	17	29	46	30	58	88	2	13	15	6	3	9	8	16	24
Province 1	Jhapa	Kamal Rural Municipalit	77	92	169	100	128	228	84	103	187	87	152	239	87	110	197	435	585	1020	97	98	195	84	111	195	57	81	138	238	290	528	57	59	116	49	78	127	106	137	243	24	22	46	12	29	41	36	51	87
Province 1	Jhapa	Kanakai Municipalit	60	63	123	82	69	151	82	86	168	84	90	174	70	107	177	378	415	793	72	87	159	42	63	105	50	69	119	164	219	383	46	49	95	46	50	96	92	99	191	12	12	24	8	4	12	20	16	36
Province 1	Jhapa	Mechinagar Municipality	267	354	621	275	350	625	313	336	649	303	344	647	277	275	552	1435	1659	3094	259	291	550	211	251	462	184	216	400	654	758	1412	169	221	390	158	211	369	327	432	759	19	30	49	18	17	35	37	47	84
Province 1	Jhapa	Shivasataksi Municipalit	112	132	244	120	151	271	123	138	261	125	130	255	120	150	270	600	701	1301	98	113	211	79	107	186	89	111	200	266	331	597	84	99	183	109	108	217	193	207	400	3	8	11	5	6	11	8	14	22
Province 1	Morang	Belbari Municipalit	231	277	508	227	245	472	242	270	512	229	304	533	203	263	466	1132	1359	2491	176	217	393	153	172	325	149	144	293	478	533	1011	119	134	253	128	147	275	247	281	528	58	55	113	27	37	64	85	92	177
Province 1	Morang	Biratnagar Metropolitan City	244	305	549	264	355	619	347	408	755	342	480	822	335	418	753	1532	1966	3498	317	387	704	295	380	675	239	306	545	851	1073	1924	225	347	572	221	302	523	446	649	1095	167	298	465	184	392	576	351	690	1041
Province 1	Morang	Budhiganga Rural Municipalit	46	44	90	77	81	158	56	64	120	51	63	114	37	43	80	267	295	562	42	47	89	33	49	82	38	32	70	113	128	241	49	34	83	36	35	71	85	69	154	6	11	17	2	3	5	8	14	22
Province 1	Morang	Dhanapalthan Rural Municipalit	24	37	61	57	86	143	67	95	162	76	110	186	67	100	167	291	428	719	36	63	99	25	51	76	21	51	72	82	165	247	26	37	63	19	36	55	45	73	118	0	0	0	0	0	0	0	0	0
Province 1	Morang	Gramthan Rural Municipality	78	75	153	110	113	223	82	82	164	86	100	186	79	79	158	435	449	884	59	91	150	66	56	122	43	64	107	168	211	379	54	40	94	50	73	123	104	113	217	6	10	16	0	0	0	6	10	16
Province 1	Morang	Jahada Rural Municipalit	17	22	39	19	18	37	5	27	32	6	16	22	4	13	17	51	96	147	3	10	13	11	9	20	7	10	17	21	29	50	3	5	8	0	1	1	3	6	9	0	0	0	0	0	0	0	0	0
Province 1	Morang	Kanepokhari Rural Municipalit	112	131	243	123	112	235	93	94	187	77	100	177	76	78	154	481	515	996	76	71	147	55	56	111	36	71	107	167	198	365	35	42	77	16	34	50	51	76	127	5	6	11	5	4	9	10	10	20
Province 1	Morang	Katahari Rural Municipalit	37	55	92	46	43	89	53	67	120	36	43	79	32	43	75	204	251	455	24	27	51	19	36	55	22	19	41	65	82	147	10	9	19	5	13	18	15	22	37	0	0	0	0	0	0	0	0	0
Province 1	Morang	Kerabari Rural Municipalit	90	77	167	71	99	170	73	72	145	63	80	143	60	65	125	357	393	750	53	71	124	44	55	99	46	38	84	143	164	307	27	30	57	35	39	74	62	69	131	0	0	0	0	0	0	0	0	0
Province 1	Morang	Letang Municipality	100	125	225	102	131	233	100	102	202	101	122	223	93	104	197	496	584	1080	95	106	201	69	70	139	77	88	165	241	264	505	79	88	167	80	77	157	159	165	324	14	26	40	24	32	56	38	58	96
Province 1	Morang	Miklajung Rural Municipalit	65	81	146	80	68	148	49	62	111	48	56	104	38	57	95	280	324	604	31	43	74	30	29	59	21	20	41	82	92	174	17	17	34	19	36	55	36	53	89	1	2	3	0	0	0	1	2	3
Province 1	Morang	Pathari Shanishchare Municipalit	190	214	404	224	265	489	200	255	455	216	257	473	184	234	418	1014	1225	2239	169	218	387	175	173	348	137	166	303	481	557	1038	124	165	289	108	138	246	232	303	535	40	68	108	41	64	105	81	132	213
Province 1	Morang	Rangeli Municipalit	73	71	144	57	75	132	67	80	147	51	63	114	44	65	109	292	354	646	57	83	140	50	71	121	33	54	87	140	208	348	37	30	67	35	48	83	72	78	150	15	18	33	16	13	29	31	31	62
Province 1	Morang	Ratuwamai Municipalit	56	64	120	68	59	127	67	103	170	53	61	114	48	60	108	292	347	639	40	49	89	43	61	104	47	36	83	130	146	276	46	68	114	35	34	69	81	102	183	29	9	38	25	21	46	54	30	84
Province 1	Morang	Sundarharaicha Municipalit	220	247	467	209	293	502	255	258	513	197	289	486	200	255	455	1081	1342	2423	171	204	375	134	202	336	131	160	291	436	566	1002	143	141	284	124	124	248	267	265	532	41	43	84	42	56	98	83	99	182
Province 1	Morang	Sunwarshi Municipalit	23	37	60	34	49	83	41	42	83	27	40	67	33	58	91	158	226	384	32	38	70	30	26	56	33	42	75	95	106	201	14	20	34	15	22	37	29	42	71	0	0	0	0	0	0	0	0	0
Province 1	Morang	Uralabari Municipalit	179	212	391	191	213	404	156	207	363	163	175	338	142	179	321	831	986	1817	123	140	263	103	116	219	108	141	249	334	397	731	86	82	168	79	87	166	165	169	334	58	67	125	64	85	149	122	152	274
Province 1	Sunsari	Barahkshetra Municipalit	146	208	354	149	219	368	201	238	439	153	216	369	158	224	382	807	1105	1912	157	160	317	123	142	265	124	135	259	404	437	841	90	121	211	85	117	202	175	238	413	6	9	15	31	14	45	37	23	60
Province 1	Sunsari	Barju Rural Municipalit	8	14	22	18	24	42	33	46	79	30	22	52	16	18	34	105	124	229	9	11	20	8	7	15	3	2	5	20	20	40	6	9	15	3	7	10	9	16	25	0	0	0	0	0	0	0	0	0
Province 1	Sunsari	Bhokraha Narsing Rural Municipalit	2	10	12	7	20	27	11	14	25	4	15	19	8	17	25	32	76	108	3	4	7	0	2	2	0	0	0	3	6	9	0	0	0	0	0	0	0	0	0	0	0	0	0	0	0	0	0	0
Province 1	Sunsari	Dewangani Rural Municipalit	8	13	21	4	3	7	11	11	22	9	11	20	1	2	3	33	40	73	2	0	2	0	2	2	0	0	0	2	2	4	0	0	0	0	0	0	0	0	0	0	0	0	0	0	0	0	0	0
Province 1	Sunsari	Dharan Sub Metropolitan City	574	695	1269	658	751	1409	626	787	1413	624	744	1368	583	749	1332	3065	3726	6791	583	693	1276	561	737	1298	550	726	1276	1694	2156	3850	523	693	1216	481	606	1087	1004	1299	2303	316	413	729	423	515	938	739	928	1667
Province 1	Sunsari	Duhabi Municipality	77	110	187	68	82	150	94	110	204	107	106	213	82	82	164	428	490	918	92	86	178	95	88	183	79	66	145	266	240	506	62	68	130	60	72	132	122	140	262	36	25	61	23	17	40	59	42	101
Province 1	Sunsari	Gadhi Rural Municipalit	57	109	166	63	85	148	86	85	171	87	87	174	73	87	160	366	453	819	71	55	126	58	54	112	53	65	118	182	174	356	74	59	133	52	74	126	126	133	259	3	4	7	0	0	0	3	4	7
Province 1	Sunsari	Harinagar Rural Municipalit	20	32	52	9	28	37	14	36	50	10	24	34	4	15	19	57	135	192	6	13	19	3	9	12	3	2	5	12	24	36	2	0	2	1	5	6	3	5	8	0	0	0	0	0	0	0	0	0
Province 1	Sunsari	Inaruwa Municipalit	50	63	113	56	90	146	77	125	202	61	72	133	52	83	135	296	433	729	62	75	137	45	78	123	38	61	99	145	214	359	48	68	116	54	62	116	102	130	232	0	0	0	2	2	4	2	2	4
Province 1	Sunsari	Itahari Sub Metropolitan City	556	643	1199	540	677	1217	606	740	1346	631	781	1412	584	736	1320	2917	3577	6494	564	687	1251	493	615	1108	438	599	1037	1495	1901	3396	402	527	929	383	549	932	785	1076	1861	459	481	940	436	449	885	895	930	1825
Province 1	Sunsari	Koshi Rural Municipalit	3	4	7	9	16	25	6	24	30	7	8	15	4	6	10	29	58	87	3	8	11	5	4	9	3	5	8	11	17	28	7	7	14	6	3	9	13	10	23	0	0	0	0	0	0	0	0	0
Province 1	Sunsari	Ramdhuni Municipality	134	152	286	160	185	345	157	211	368	151	185	336	135	188	323	737	921	1658	104	143	247	105	149	254	111	113	224	320	405	725	90	119	209	98	96	194

Province Name	District	Local Level Name	G1			G2			G3			G4			G5			G1-5			G6			G7			G8			G6-8			G9			G10			G9-10			G11			G12			G11-12		
			Girls	Boys	Total	Girls	Boys	Total	Girls	Boys	Total	Girls	Boys	Total	Girls	Boys	Total	Girls	Boys	Total	Girls	Boys	Total	Girls	Boys	Total	Girls	Boys	Total	Girls	Boys	Total	Girls	Boys	Total	Girls	Boys	Total	Girls	Boys	Total	Girls	Boys	Total	Girls	Boys	Total	Girls	Boys	Total
Province 1	Sankhuwasabha	Chichila Rural Municipalit	5	6	11	4	2	6	8	4	12	0	0	0	0	0	0	17	12	29	0	0	0	0	0	0	0	0	0	0	0	0	0	0	0	0	0	0	0	0	0	0	0	0	0	0	0	0	0	0
Province 1	Sankhuwasabha	Dharmadevi Municipalit	1	9	10	2	9	11	3	3	6	9	5	14	4	3	7	19	29	48	0	1	1	0	4	4	3	1	4	3	6	9	0	0	0	0	0	0	0	0	0	0	0	0	0	0	0	0	0	0
Province 1	Sankhuwasabha	Khandbari Municipality	130	172	302	136	178	314	115	194	309	141	149	290	101	165	266	623	858	1481	88	121	209	83	92	175	70	85	155	241	298	539	30	44	74	31	35	66	61	79	140	42	17	59	23	16	39	65	33	98
Province 1	Sankhuwasabha	Madi Municipality	7	4	11	5	9	14	10	7	17	8	8	16	3	2	5	33	30	63	0	0	0	0	0	0	0	0	0	0	0	0	0	0	0	0	0	0	0	0	0	0	0	0	0	0	0	0	0	0
Province 1	Sankhuwasabha	Makalu Rural Municipalit	11	20	31	18	28	46	28	21	49	20	10	30	18	24	42	95	103	198	11	10	21	11	11	22	7	14	21	29	35	64	0	0	0	0	0	0	0	0	0	0	0	0	0	0	0	0	0	0
Province 1	Sankhuwasabha	Panchakhapan Municipalit	8	14	22	6	12	18	8	16	24	5	7	12	5	11	16	32	60	92	5	3	8	0	0	0	0	0	0	5	3	8	0	0	0	0	0	0	0	0	0	0	0	0	0	0	0	0	0	0
Province 1	Sankhuwasabha	Sabhapokhari Rural Municipalit	14	24	38	9	24	33	18	30	48	11	31	42	23	8	31	75	117	192	11	12	23	4	7	11	5	4	9	20	23	43	0	0	0	0	0	0	0	0	0	0	0	0	0	0	0	0	0	0
Province 1	Sankhuwasabha	Silichong Rural Municipalit	0	0	0	0	0	0	0	0	0	0	0	0	0	0	0	0	0	0	0	0	0	0	0	0	0	0	0	0	0	0	0	0	0	0	0	0	0	0	0	0	0	0	0	0	0	0	0	0
Province 1	Bhojpur	Aamchowk Rural Municipalit	0	0	0	0	0	0	0	0	0	0	0	0	0	0	0	0	0	0	0	0	0	0	0	0	0	0	0	0	0	0	0	0	0	0	0	0	0	0	0	0	0	0	0	0	0	0	0	0
Province 1	Bhojpur	Arun Rural Municipality	5	2	7	8	5	13	7	2	9	8	6	14	7	5	12	35	20	55	0	0	0	0	0	0	0	0	0	0	0	0	0	0	0	0	0	0	0	0	0	0	0	0	0	0	0	0	0	0
Province 1	Bhojpur	Bhojpur Municipality	39	56	95	40	47	87	32	48	80	26	55	81	35	50	85	172	256	428	38	49	87	25	40	65	27	27	54	90	116	206	23	24	47	7	26	33	30	50	80	0	0	0	0	0	0	0	0	0
Province 1	Bhojpur	Hatuwagadhi Rural Municipalit	10	12	22	4	10	14	3	11	14	9	4	13	5	2	7	31	39	70	3	2	5	0	0	0	0	0	0	3	2	5	0	0	0	0	0	0	0	0	0	0	0	0	0	0	0	0	0	0
Province 1	Bhojpur	Pauwadungma Rural Municipalit	2	6	8	1	3	4	0	0	0	0	1	1	1	1	2	4	11	15	0	0	0	0	0	0	0	0	0	0	0	0	0	0	0	0	0	0	0	0	0	0	0	0	0	0	0	0	0	0
Province 1	Bhojpur	Ramprasad Rai Rural Municipalit	0	0	0	0	0	0	0	0	0	0	0	0	0	0	0	0	0	0	0	0	0	0	0	0	0	0	0	0	0	0	0	0	0	0	0	0	0	0	0	0	0	0	0	0	0	0	0	0
Province 1	Bhojpur	Salpasilichho Rural Municipalit	0	0	0	0	0	0	0	0	0	0	0	0	0	0	0	0	0	0	0	0	0	0	0	0	0	0	0	0	0	0	0	0	0	0	0	0	0	0	0	0	0	0	0	0	0	0	0	0
Province 1	Bhojpur	Shadananda Municipalit	17	5	22	12	6	18	4	9	13	8	18	26	8	3	11	49	41	90	5	6	11	6	4	10	5	7	12	16	17	33	5	3	8	0	9	9	5	12	17	0	0	0	0	0	0	0	0	0
Province 1	Bhojpur	Temkemaiyung Rural Municipalit	0	0	0	0	0	0	0	0	0	0	0	0	0	0	0	0	0	0	0	0	0	0	0	0	0	0	0	0	0	0	0	0	0	0	0	0	0	0	0	0	0	0	0	0	0	0	0	0
Province 1	Solukhumbu	Khumbupasanglahm Rural Municipalit	0	0	0	0	0	0	0	0	0	0	0	0	0	0	0	0	0	0	0	0	0	0	0	0	0	0	0	0	0	0	0	0	0	0	0	0	0	0	0	0	0	0	0	0	0	0	0	0
Province 1	Solukhumbu	Likhupike Rural Municipalit	0	0	0	0	0	0	0	0	0	0	0	0	0	0	0	0	0	0	0	0	0	0	0	0	0	0	0	0	0	0	0	0	0	0	0	0	0	0	0	0	0	0	0	0	0	0	0	0
Province 1	Solukhumbu	Mahakulung Rural Municipalit	2	1	3	0	0	0	0	0	0	0	0	0	0	0	0	2	1	3	0	0	0	0	0	0	0	0	0	0	0	0	0	0	0	0	0	0	0	0	0	0	0	0	0	0	0	0	0	0
Province 1	Solukhumbu	Mapya Dudhkoshi Rural Municipalit	0	0	0	0	0	0	0	0	0	0	0	0	0	0	0	0	0	0	0	0	0	0	0	0	0	0	0	0	0	0	0	0	0	0	0	0	0	0	0	0	0	0	0	0	0	0	0	0
Province 1	Solukhumbu	Nechasalyan Rural Municipalit	12	16	28	2	3	5	6	4	10	8	8	16	3	7	10	31	38	69	0	1	1	0	0	0	0	0	0	0	1	1	0	0	0	0	0	0	0	0	0	0	0	0	0	0	0	0	0	0
Province 1	Solukhumbu	Solududhakunda Municipalit	58	69	127	37	71	108	51	97	148	40	78	118	60	55	115	246	370	616	28	42	70	29	25	54	37	33	70	94	100	194	39	26	65	44	31	75	83	57	140	1	8	9	9	12	21	10	20	30
Province 1	Solukhumbu	Sotang Rural Municipalit	0	0	0	13	15	28	7	8	15	7	12	19	2	7	9	29	42	71	6	3	9	1	4	5	1	4	5	8	11	19	3	2	5	2	5	7	5	7	12	0	0	0	0	0	0	0	0	0
Province 1	Solukhumbu	Thulung Dudhkoshi Rural Municipalit	0	2	2	5	4	9	5	3	8	3	3	6	0	3	3	13	15	28	1	0	1	0	0	0	0	0	0	1	0	1	0	0	0	0	0	0	0	0	0	0	0	0	0	0	0	0	0	0
Province 1	Okhaldhunga	Champadevi Rural Municipalit	6	9	15	8	7	15	5	8	13	2	6	8	2	6	8	23	36	59	4	6	10	0	0	0	0	0	0	4	6	10	0	0	0	0	0	0	0	0	0	0	0	0	0	0	0	0	0	0
Province 1	Okhaldhunga	Chisankhugadhi Rural Municipalit	12	17	29	1	2	3	4	1	5	3	2	5	1	0	1	21	22	43	1	2	3	0	0	0	0	0	0	1	2	3	0	0	0	0	0	0	0	0	0	0	0	0	0	0	0	0	0	0
Province 1	Okhaldhunga	Khijidemba Rural Municipalit	7	9	16	6	2	8	1	4	5	2	2	4	1	2	3	17	19	36	0	0	0	0	0	0	0	0	0	0	0	0	0	0	0	0	0	0	0	0	0	0	0	0	0	0	0	0	0	0
Province 1	Okhaldhunga	Likhu Rural Municipalit	0	0	0	0	0	0	0	0	0	0	0	0	0	0	0	0	0	0	0	0	0	0	0	0	0	0	0	0	0	0	0	0	0	0	0	0	0	0	0	0	0	0	0	0	0	0	0	0
Province 1	Okhaldhunga	Manebhanjyang Rural Municipalit	15	20	35	13	21	34	12	25	37	8	18	26	13	15	28	61	99	160	5	6	11	3	7	10	3	5	8	11	18	29	0	0	0	0	0	0	0	0	0	0	0	0	0	0	0	0	0	0
Province 1	Okhaldhunga	Molung Rural Municipalit	10	9	19	7	4	11	1	4	5	6	5	11	2	6	8	26	28	54	0	2	2	0	0	0	0	0	0	0	2	2	0	0	0	0	0	0	0	0	0	0	0	0	0	0	0	0	0	0
Province 1	Okhaldhunga	Siddhicharan Municipalit	59	57	116	53	50	103	76	83	159	82	89	171	45	86	131	315	365	680	50	56	106	41	42	83	40	45	85	131	143	274	27	28	55	16	37	53	43	65	108	19	12	31	3	1	4	22	13	35
Province 1	Okhaldhunga	Sunkoshi Rural Municipalit	0	0	0	0	0	0	0	0	0	0	0	0	0	0	0	0	0	0	0	0	0	0	0	0	0	0	0	0	0	0	0	0	0	0	0	0	0	0	0	0	0	0	0	0	0	0	0	0
Province 1	Khotang	Aiselukharka Rural Municipalit	3	2	5	2	6	8	1	2	3	3	5	8	3	5	8	12	20	32	3	1	4	0	0	0	0	0	0	3	1	4	0	0	0	0	0	0	0	0	0	0	0	0	0	0	0	0	0	0
Province 1	Khotang	Barahapokhari Rural Municipalit	0	0	0	0	0	0	0	0	0	0	0	0	0	0	0	0	0	0	0	0	0	0	0	0	0	0	0	0	0	0	0	0	0	0	0	0	0	0	0	0	0	0	0	0	0	0	0	0
Province 1	Khotang	Diktel Rupakot Majhuwagadhi Municipalit	20	35	55	23	27	50	42	51	93	31	52	83	50	64	114	166	229	395	37	49	86	32	41	73	32	51	83	101	141	242	31	32	63	37	27	64	68	59	127	2	0	2	1	4	5	3	4	7
Province 1	Khotang	Diprung Chuichumma Rural Municipality	0	1	1	0	1	1	2	0	2	0	0	0	0	0	0	2	2	4	0	0	0	0	0	0	0	0	0	0	0	0	0	0	0	0	0	0	0	0	0	0	0	0	0	0	0	0	0	0
Province 1	Khotang	Halesi Tuwachung Municipalit	14	11	25	13	11	24	9	10	19	10	17	27	5	8	13	51	57	108	7	12	19	10	8	18	1	5	6	18	25	43	2	2	4	0	0	0	2	2	4	0	0	0	0	0	0	0	0	0
Province 1	Khotang	Jantedhunga Rural Municipalit	0	0	0	0	0	0	0	0	0	0	0	0	0	0	0	0	0	0	0	0	0	0	0	0	0	0	0	0	0	0	0	0	0	0	0	0	0	0	0	0	0	0	0	0	0	0	0	0
Province 1	Khotang	Kepilasagadhi Rural Municipalit	25	30	55	18	31	49	5	20	25	16	19	35	12	8	20	76	108	184	11	10	21	15	8	23	5	5	10	31	23	54	0	0	0	0	0	0	0	0	0	0	0	0	0	0	0	0	0	0
Province 1	Khotang	Khotehang Rural Municipalit	4	5	9	1	2	3	1	1	2	0	0	0	0	0	0	6	8	14	0	0	0	0	0	0	0	0	0	0	0	0	0	0	0	0	0	0	0	0	0	0	0	0	0	0	0	0	0	0
Province 1	Khotang	Rawa Besi Rural Municipalit	0	0	0	0	0	0	0	0	0	0	0	0	0	0	0	0	0	0	0	0	0	0	0	0	0	0	0	0	0	0	0	0	0	0	0	0	0	0	0	0	0	0	0	0	0	0	0	0
Province 1	Khotang	Sakela Rural Municipalit	0	0	0	0	0	0	0	0	0	0	0	0	0	0	0	0	0	0	0	0	0	0	0	0	0	0	0	0	0	0	0	0	0	0	0	0	0	0	0	0	0	0	0	0	0	0	0	0
Province 1	Udayapur	Belaka Municipalit	50	60	110	46	63	109	58	73	131	52	69	121	44	49	93	250	314	564	38	45	83	23	37	60	21	42	63	82	124	206	12	25	37	16	19	35	28	44	72	0	0	0	0	0	0	0	0	0
Province 1	Udayapur	Chaudandigadhi Municipalit	73	107	180	93	116	209	112	139	251	90	114	204	86	90	176	454	566	1020	51	83	134	65	55	120	73	69	142	189	207	396	33	47	80	44	56	100	77	103	180	21	21	42	22	23	45	43	44	87
Province 1	Udayapur	Katari Municipalit	121	138	259	132	156	288	131	164	295	131	170	301	121	157	278	636	785	1421	83	94	177	90	97	187	70	75	145	243	266	509	54	53	107	54	62	116	108	115	223	11	5	16	0	4	4	11	9	20
Province 1	Udayapur	Limchungbung Rural Municipality	0	0	0	0	0	0	0	0	0	0	0	0	0	0	0	0	0	0	0	0	0	0	0	0	0	0	0	0	0	0	0	0	0	0	0	0	0	0	0	0	0	0	0	0	0	0	0	0
Province 1	Udayapur	Rautamai Rural Municipalit	5	4	9	5	16	21	12	6	18	7	14	21	3	12	15	32	52	84	7	3	10	4	2	6	0	0	0	11	5	16	0	0	0	0	0	0	0	0	0	0	0	0	0	0	0	0	0	0
Province 1	Udayapur	Tapli Rural Municipalit	0	0	0	0	0	0	0	0	0	0	0	0	0	0	0	0	0	0	0	0	0	0	0	0	0	0	0	0	0	0	0	0	0	0	0	0	0	0	0	0	0	0	0	0	0	0	0	0
Province 1	Udayapur	Triyuga Municipalit	252	349	601	254	289	543	233	298	531	229	307	536	219	301	520	1187	1544	2731	140	215	355	151	191	342	152	167	319	443	573	1016	115	141	256	102	133	235	217	274	491	10	12	22	19	14	33	29	26	55
Province 1	Udayapur	Udayapurgadhi Rural Municipalit	16	15	31	9	11	20	7	12	19	9	13	22	4	10	14	45	61	106	5	5	10	2	1	3	1	10	11	8	16	24	2	3	5	0	0	0	2	3	5	0	0	0	0	0	0	0	0	0
Madhesh	Saptari	Agnisair Krishnasawaran Rural Municipalit	5	9	14	4	8	12	10	10	20	11	8	19	10	9	19	40	44	84	7	14	21	10	11	21	10	14	24	27	39	66	15	22	37	14	9	23	29	31	60	0	2	2	0	0	0	0	2	2
Madhesh	Saptari	Balan Bihul Rural Municipalit	0	0	0	0	0	0	0	0	0	0	0	0	0	0	0	0	0	0	0	0	0	0	0	0	0	0	0	0	0	0	0	0	0	0	0	0	0	0	0	0	0	0	0	0	0	0	0	0
Madhesh	Saptari	Bishnupur Rural Municipalit	0	0	0	0	0	0	0	0	0	0	0	0	0	0	0	0	0	0	0	0	0	0	0	0	0	0	0	0	0	0	0	0	0	0	0	0	0	0	0	0	0	0	0	0	0	0	0	0
Madhesh	Saptari	Bodebarsaien Municipality	3	5	8	0	0	0	2	1	3	0	1	1	0	0	0	5	7	12	0	0	0	0	0	0	0	0	0	0	0	0	0	0	0	0	0	0	0	0	0	0	0	0	0	0	0	0	0	0
Madhesh	Saptari	Chhinnamasta Rural Municipalit	5	4	9	0	1	1	0	0	0	0	0	0	0	0	0	5	5	10	0	0	0	0	0	0	0	0	0	0	0	0	0	0	0	0	0	0	0	0	0	0	0	0	0	0	0	0	0	0
Madhesh	Saptari	Dakneshwori Municipalit	0	0	0	0	0	0	0	0	0	0	0	0	0	0	0	0	0	0	0	0	0	0	0	0	0	0	0	0	0	0	0	0	0	0	0	0	0	0	0	0	0	0	0	0	0	0	0	0
Madhesh	Saptari	Hanumannagar Kankalini Municipalit	26	46	72	10	37	47	13	34	47	30	40	70	27	68	95	106	225	331	19	52	71	14	41	55	18	37	55	51	130	181	9	36	45	6	19	25	15	55	70	0	0	0	0	0	0	0	0	0
Madhesh	Saptari	Kanchanroop Municipality	13	16	29	18	26	44	14	21	35	18	29	47	14	25	39	77	117	194	21	20	41	11	15	26	26	15	41	58	50	108	11	13	24	5	9	14	16	22	38	0	0	0	55	46	101	55	46	101
Madhesh	Saptari	Khadak Municipalit	34	29	63	25	34	59	51	86	137	48	72	120	40	46	86	198	267	465	33	54	87	31	45	76	39	38	77	103	137	240	11	17	28	17	29	46	28	46	74	0	0	0	0	0	0	0	0	0
Madhesh	Saptari	Mahadeva Rural Municipalit	9	16	25	5	15	20	11	16	27	8	9	17	0	0	0	33	56	89	0	0	0	0	0	0	0	0	0	0	0	0	0	0	0	0	0	0	0	0	0	0	0	0	0	0	0	0	0	0
Madhesh	Saptari	Rajbiraj Municipalit	18	44	62	40	72	112	42	69	111	20	59	79	25	53	78	145	297	442	31	54	85	52	63	115	29	52	81	112	169	281	22	64	86	20	50	70	42	114	156	4	3	7	2	1	3	6	4	10
Madhesh	Saptari	Rajgadh Rural Municipalit	13	15	28	16	21	37	0	0	0	0	0	0	0	0	0	29	36	65	0	0	0	0	0	0	0	0	0	0	0	0	0	0	0	0	0	0	0	0	0	0	0	0	0	0	0	0	0	0
Madhesh	Saptari	Rupani Rural Municipality	9	11	20	7	7	14	9	6	15	5	13	18	4	6	10	34	43	77	3	6	9	0	0	0	0	0	0	3	6	9	0	0	0	0	0	0	0	0	0	0	0	0	0	0	0	0	0	0
Madhesh	Saptari	Saptakoshi Municipalit	17	33	50	21	36	57	47	53	100	36	48	84	31	47	78	152	217	369	14	25	39	18	13	31	17	40	57	49	78	127	20	18	38	13	20	33	33	38	71	0	0	0	0	0	0	0	0	0
Madhesh	Saptari	Shambhunath Municipality	71	86	157	36	49	85	58	70	128	43	63	106	45	60	105	253	328	581	36	40	76	24	44	68	22	56	78	82	140	222	16	25	41	12	37	49	28	62	90	0	0	0	0	0	0	0	0	0
Madhesh	Saptari	Surunga Municipality	13	14	27	9	16	25	16	16	32	12	11	23	11	5	16	61	62	123	2	4	6	1	2	3	0	0	0	3	6	9	0	0	0	0	0	0	0	0	0	0	0	0	0	0	0	0	0	0
Madhesh	Saptari	Tilathi Koiladi Rural Municipalit	11	20	31	21	39	60	19	44	63	12	36	48	14	37	51	77	176	253	13	34	47	14	34	48	20	21	41	47	89	136	10	18	28	12	31	43	22	49	71	0	0	0	5	11	16	5	11	16
Madhesh	Saptari	Tirahut Rural Municipalit	0	0	0	0	0	0	0	0	0	0	0	0	0	0	0	0	0	0	0	0	0	0	0	0	0	0	0	0	0	0	0	0	0	0	0	0	0	0	0	0	0	0	0	0	0	0	0	0
Madhesh	Siraha	Amarna Rural Municipalit	4	4	8	3	6	9	5	6	11	8	4	12	4	3	7	24	23	47	0	0	0	0	0	0	0	0	0	0	0	0	0	0	0	0	0	0	0	0	0	0	0	0	0	0	0	0	0	0
Madhesh	Siraha	Aurahi Rural Municipalit	0	1	1	0	0	0	0	1	1	0	0	0	0	0

Province Name	District	Local Level Name	G1			G2			G3			G4			G5			G1-5			G6			G7			G8			G6-8			G9			G10			G9-10			G11			G12			G11-12		
			Girls	Boys	Total	Girls	Boys	Total	Girls	Boys	Total	Girls	Boys	Total	Girls	Boys	Total	Girls	Boys	Total	Girls	Boys	Total	Girls	Boys	Total	Girls	Boys	Total	Girls	Boys	Total	Girls	Boys	Total	Girls	Boys	Total	Girls	Boys	Total	Girls	Boys	Total	Girls	Boys	Total	Girls	Boys	Total
Madhesh	Dhanusha	Bateswor Rural Municipalit	33	44	77	38	32	70	19	43	62	28	35	63	20	22	42	138	176	314	7	15	22	2	7	9	0	0	0	9	22	31	0	0	0	0	0	0	0	0	0	0	0	0	0	0	0	0	0	0
Madhesh	Dhanusha	Bideha Municipality	8	10	18	11	10	21	7	8	15	3	8	11	5	4	9	34	40	74	1	0	1	0	0	0	0	0	0	1	0	1	0	0	0	0	0	0	0	0	0	0	0	0	0	0	0	0	0	0
Madhesh	Dhanusha	Dhanauji Rural Municipalit	0	0	0	0	0	0	0	0	0	0	0	0	0	0	0	0	0	0	0	0	0	0	0	0	0	0	0	0	0	0	0	0	0	0	0	0	0	0	0	0	0	0	0	0	0	0	0	0
Madhesh	Dhanusha	Dhanusadham Municipality	46	59	105	42	52	94	37	42	79	29	27	56	30	32	62	184	212	396	30	47	77	20	32	52	27	34	61	77	113	190	26	36	62	31	26	57	57	62	119	13	19	32	0	0	0	13	19	32
Madhesh	Dhanusha	Ganeshman Charnath Municipality	8	15	23	22	30	52	28	31	59	20	16	36	23	30	53	101	122	223	10	28	38	12	15	27	21	17	38	43	60	103	12	24	36	13	13	26	25	37	62	1	1	2	2	0	2	3	1	4
Madhesh	Dhanusha	Hansput Municipality	0	0	0	0	0	0	0	0	0	0	0	0	0	0	0	0	0	0	0	0	0	0	0	0	0	0	0	0	0	0	0	0	0	0	0	0	0	0	0	0	0	0	0	0	0	0	0	0
Madhesh	Dhanusha	Janaknandini Rural Municipalit	0	0	0	0	0	0	0	0	0	0	0	0	0	0	0	0	0	0	0	0	0	0	0	0	0	0	0	0	0	0	0	0	0	0	0	0	0	0	0	0	0	0	0	0	0	0	0	0
Madhesh	Dhanusha	Janakpurdham Sub Metropolitan City	26	48	74	24	71	95	58	82	140	44	63	107	29	61	90	181	325	506	37	61	98	32	44	76	40	80	120	109	185	294	24	53	77	21	58	79	45	111	156	3	8	11	4	13	17	7	21	28
Madhesh	Dhanusha	Kamala Municipality	0	0	0	0	0	0	0	1	1	0	0	0	0	0	0	0	1	1	0	2	2	0	0	0	1	0	1	1	2	3	0	0	0	0	0	0	0	0	0	0	0	0	0	0	0	0	0	0
Madhesh	Dhanusha	Khireshwornath Municipality	8	4	12	10	14	24	8	7	15	5	5	10	7	4	11	38	34	72	4	13	17	2	4	6	6	7	13	12	24	36	6	4	10	3	7	10	9	11	20	4	2	6	15	7	22	19	9	28
Madhesh	Dhanusha	Laxminiya Rural Municipalit	0	0	0	0	0	0	0	0	0	0	0	0	0	0	0	0	0	0	0	0	0	0	0	0	0	0	0	0	0	0	0	0	0	0	1	1	0	1	1	0	0	0	0	0	0	0	0	0
Madhesh	Dhanusha	Mithila Bihari Rural Municipalit	3	12	15	2	4	6	4	1	5	0	1	1	0	0	0	9	18	27	0	0	0	0	0	0	0	0	0	0	0	0	0	0	0	0	0	0	0	0	0	0	0	0	0	0	0	0	0	0
Madhesh	Dhanusha	Mithila Municipalit	38	52	90	54	74	128	45	54	99	48	47	95	58	59	117	243	286	529	39	37	76	34	36	70	24	37	61	97	110	207	24	32	56	20	20	40	44	52	96	15	2	17	11	4	15	26	6	32
Madhesh	Dhanusha	Mukhiyapatti Musaharniya Rural Municipali	0	0	0	0	0	0	0	0	0	0	0	0	0	0	0	0	0	0	0	0	0	0	0	0	0	0	0	0	0	0	0	0	0	0	0	0	0	0	0	0	0	0	0	0	0	0	0	0
Madhesh	Dhanusha	Nagarain Municipalit	0	0	0	0	0	0	0	0	0	0	0	0	0	0	0	0	0	0	0	0	0	0	0	0	0	0	0	0	0	0	0	0	0	0	0	0	0	0	0	0	0	0	0	0	0	0	0	0
Madhesh	Dhanusha	Sabaila Municipalit	0	1	1	0	0	0	0	0	0	0	0	0	0	0	0	0	1	1	0	0	0	0	0	0	0	0	0	0	0	0	0	0	0	0	0	0	0	0	0	0	0	0	0	0	0	0	0	0
Madhesh	Dhanusha	Sahidnagar Municipalit	20	48	68	20	33	53	32	49	81	31	28	59	13	18	31	116	176	292	7	9	16	0	0	0	0	0	0	7	9	16	0	0	0	0	0	0	0	0	0	0	0	0	0	0	0	0	0	0
Madhesh	Mahottari	Aurahi Municipality	5	9	14	0	3	3	5	9	14	5	5	10	5	4	9	20	30	50	2	17	19	6	6	12	3	8	11	11	31	42	0	5	5	4	1	5	4	6	10	0	0	0	0	0	0	0	0	0
Madhesh	Mahottari	Balwa Municipality	5	15	20	2	8	10	3	0	3	0	1	1	0	1	1	10	25	35	0	1	1	0	0	0	0	0	0	0	1	1	0	0	0	0	0	0	0	0	0	0	0	0	0	0	0	0	0	0
Madhesh	Mahottari	Bardibas Municipality	82	96	178	106	122	228	87	143	230	98	114	212	95	103	198	468	578	1046	83	92	175	34	62	96	54	56	110	171	210	381	31	34	65	30	29	59	61	63	124	10	18	28	17	20	37	27	38	65
Madhesh	Mahottari	Bhangaha Municipality	2	3	5	3	3	6	11	10	21	3	11	14	8	2	10	27	29	56	0	0	0	0	0	0	0	0	0	0	0	0	0	0	0	0	0	0	0	0	0	0	0	0	0	0	0	0	0	0
Madhesh	Mahottari	Ekdara Rural Municipalit	6	15	21	15	31	46	6	13	19	9	8	17	5	5	10	41	72	113	5	8	13	2	3	5	0	1	1	7	12	19	1	2	3	0	1	1	1	3	4	0	0	0	0	0	0	0	0	0
Madhesh	Mahottari	Gaushala Municipality	26	48	74	51	66	117	22	46	68	23	27	50	35	30	65	157	217	374	25	36	61	10	31	41	19	25	44	54	92	146	24	26	50	10	17	27	34	43	77	3	3	6	26	29	55	29	32	61
Madhesh	Mahottari	Jaleswor Municipality	16	30	46	17	38	55	14	29	43	7	23	30	5	19	24	59	139	198	3	21	24	3	13	16	3	7	10	9	41	50	5	15	20	12	24	36	17	39	56	1	1	2	10	11	21	11	12	23
Madhesh	Mahottari	Loharpatti Municipality	1	7	8	1	0	1	3	4	7	0	3	3	1	1	2	6	15	21	1	1	2	0	2	2	2	5	7	3	8	11	2	0	2	2	1	3	4	1	5	3	0	3	0	0	0	3	0	3
Madhesh	Mahottari	Mahottari Rural Municipalit	0	0	0	0	0	0	0	0	0	0	0	0	0	0	0	0	0	0	0	0	0	0	0	0	0	0	0	0	0	0	0	0	0	0	0	0	0	0	0	0	0	0	0	0	0	0	0	0
Madhesh	Mahottari	Manara Siswa Municipalit	18	18	36	5	7	12	9	18	27	5	3	8	6	10	16	43	56	99	0	0	0	0	0	0	0	0	0	0	0	0	0	0	0	0	0	0	0	0	0	0	0	0	0	0	0	0	0	0
Madhesh	Mahottari	Matihani Municipalit	16	33	49	0	0	0	0	0	0	0	0	0	0	0	0	16	33	49	0	0	0	0	0	0	0	0	0	0	0	0	0	0	0	0	0	0	0	0	0	0	0	0	0	0	0	0	0	0
Madhesh	Mahottari	Pipra Rural Municipalit	12	21	33	14	13	27	7	13	20	10	15	25	4	4	8	47	66	113	3	8	11	0	3	3	2	5	7	5	16	21	0	0	0	0	3	3	0	3	3	0	0	0	0	0	0	0	0	0
Madhesh	Mahottari	Ramgopalpur Municipality	15	21	36	9	31	40	12	51	63	14	46	60	19	46	65	69	195	264	11	36	47	10	15	25	9	23	32	30	74	104	3	15	18	0	8	8	3	23	26	0	0	0	0	0	0	0	0	0
Madhesh	Mahottari	Samsi Rural Municipalit	0	6	6	4	2	6	5	5	10	0	1	1	2	5	7	11	19	30	7	9	16	1	5	6	3	7	10	11	21	32	0	1	1	0	0	0	0	1	1	0	0	0	0	0	0	0	0	0
Madhesh	Mahottari	Sonama Rural Municipality	0	0	0	0	0	0	0	0	0	0	0	0	0	0	0	0	0	0	0	0	0	0	0	0	0	0	0	0	0	0	0	0	0	0	0	0	0	0	0	0	0	0	0	0	0	0	0	0
Madhesh	Sarlahi	Bagmati Municipality	39	56	95	40	62	102	46	52	98	46	54	100	29	39	68	200	263	463	18	19	37	18	21	39	6	17	23	42	57	99	13	21	34	20	22	42	33	43	76	9	0	9	0	0	0	9	0	9
Madhesh	Sarlahi	Balara Municipalit	0	0	0	0	0	0	0	0	0	0	0	0	0	0	0	0	0	0	0	0	0	0	0	0	0	0	0	0	0	0	0	0	0	0	0	0	0	0	0	0	0	0	0	0	0	0	0	0
Madhesh	Sarlahi	Barahathawa Municipalit	22	36	58	25	39	64	33	30	63	30	33	63	17	32	49	127	170	297	23	32	55	13	31	44	15	19	34	51	82	133	5	12	17	10	6	16	15	18	33	2	0	2	6	3	9	8	3	11
Madhesh	Sarlahi	Basbariya Rural Municipalit	0	0	0	0	0	0	0	0	0	0	0	0	0	0	0	0	0	0	0	0	0	0	0	0	0	0	0	0	0	0	0	0	0	0	0	0	0	0	0	0	0	0	0	0	0	0	0	0
Madhesh	Sarlahi	Bishnu Rural Municipality	0	0	0	0	0	0	0	0	0	0	0	0	0	0	0	0	0	0	0	0	0	0	0	0	0	0	0	0	0	0	0	0	0	0	0	0	0	0	0	0	0	0	0	0	0	0	0	0
Madhesh	Sarlahi	Brahmapuri Rural Municipalit	0	0	0	0	0	0	0	0	0	0	0	0	0	0	0	0	0	0	0	0	0	0	0	0	0	0	0	0	0	0	0	0	0	0	0	0	0	0	0	0	0	0	0	0	0	0	0	0
Madhesh	Sarlahi	Chakraghatta Rural Municipalit	0	0	0	0	0	0	0	0	0	0	0	0	0	0	0	0	0	0	0	0	0	0	0	0	0	0	0	0	0	0	0	0	0	0	0	0	0	0	0	0	0	0	0	0	0	0	0	0
Madhesh	Sarlahi	Chandranagar Rural Municipalit	33	30	63	4	8	12	10	16	26	7	11	18	11	8	19	65	73	138	0	0	0	0	0	0	0	0	0	0	0	0	0	0	0	0	0	0	0	0	0	0	0	0	0	0	0	0	0	0
Madhesh	Sarlahi	Dhankaul Rural Municipalit	0	1	1	1	3	4	2	6	8	2	5	7	0	1	1	5	16	21	0	0	0	0	0	0	0	0	0	0	0	0	0	0	0	0	0	0	0	0	0	0	0	0	0	0	0	0	0	0
Madhesh	Sarlahi	Godaita Municipality	0	0	0	0	0	0	0	0	0	0	0	0	0	0	0	0	0	0	0	0	0	0	0	0	0	0	0	0	0	0	0	0	0	0	0	0	0	0	0	0	0	0	0	0	0	0	0	0
Madhesh	Sarlahi	Harion Municipality	70	113	183	92	118	210	103	104	207	117	97	214	75	99	174	457	531	988	66	80	146	58	96	154	53	76	129	177	252	429	47	77	124	39	60	99	86	137	223	40	27	67	34	41	75	74	68	142
Madhesh	Sarlahi	Haripur Municipality	23	29	52	14	17	31	17	29	46	19	16	35	14	10	24	87	101	188	11	15	26	8	9	17	6	1	7	25	25	50	0	5	5	0	0	0	0	5	5	0	0	0	0	0	0	0	0	0
Madhesh	Sarlahi	Haripurwa Municipality	0	0	0	0	1	1	0	0	0	0	0	0	0	0	0	0	1	1	0	0	0	0	0	0	0	0	0	0	0	0	0	0	0	0	0	0	0	0	0	0	0	0	0	0	0	0	0	0
Madhesh	Sarlahi	Ishworpur Municipality	15	26	41	23	22	45	28	17	45	22	13	35	17	22	39	105	100	205	14	28	42	19	30	49	11	9	20	44	67	111	6	10	16	3	13	16	9	23	32	0	0	0	0	0	0	0	0	0
Madhesh	Sarlahi	Kabilasi Municipalit	0	0	0	0	0	0	0	0	0	0	0	0	0	0	0	0	0	0	0	0	0	0	0	0	0	0	0	0	0	0	0	0	0	0	0	0	0	0	0	0	0	0	0	0	0	0	0	0
Madhesh	Sarlahi	Kaudena Rural Municipalit	0	0	0	0	0	0	0	0	0	0	0	0	0	1	1	0	1	1	0	1	1	0	0	0	0	0	0	0	1	1	0	0	0	0	0	0	0	0	0	0	0	0	0	0	0	0	0	0
Madhesh	Sarlahi	Lalbandi Municipality	42	56	98	71	95	166	71	88	159	62	88	150	58	92	150	304	419	723	50	72	122	35	61	96	48	52	100	133	185	318	40	51	91	40	64	104	80	115	195	9	14	23	1	0	1	10	14	24
Madhesh	Sarlahi	Malangwa Municipality	10	12	22	16	21	37	11	25	36	2	13	15	4	14	18	43	85	128	5	6	11	1	4	5	1	0	1	7	10	17	0	0	0	1	0	1	1	0	1	0	0	0	0	0	0	0	0	0
Madhesh	Sarlahi	Parsa Rural Municipality	0	0	0	0	0	0	0	0	0	0	0	0	0	0	0	0	0	0	0	0	0	0	0	0	0	0	0	0	0	0	0	0	0	0	0	0	0	0	0	0	0	0	0	0	0	0	0	0
Madhesh	Sarlahi	Ramnagar Rural Municipality	0	0	0	0	0	0	0	0	0	0	0	0	0	0	0	0	0	0	0	0	0	0	0	0	0	0	0	0	0	0	0	0	0	0	0	0	0	0	0	0	0	0	0	0	0	0	0	0
Madhesh	Rautahat	Baudhimai Municipalit	0	0	0	0	0	0	0	0	0	0	0	0	0	0	0	0	0	0	0	0	0	0	0	0	0	0	0	0	0	0	0	0	0	0	0	0	0	0	0	0	0	0	0	0	0	0	0	0
Madhesh	Rautahat	Birindaban Municipalit	0	0	0	0	0	0	0	0	0	0	0	0	0	0	0	0	0	0	0	0	0	0	0	0	0	0	0	0	0	0	0	0	0	0	0	0	0	0	0	0	0	0	0	0	0	0	0	0
Madhesh	Rautahat	Chandrapur Municipality	68	90	158	71	76	147	70	96	166	53	83	136	58	77	135	320	422	742	34	66	100	44	58	102	38	35	73	116	159	275	38	49	87	24	40	64	62	89	151	5	12	17	14	25	39	19	37	56
Madhesh	Rautahat	Debahi Gonahi Municipalit	0	0	0	0	0	0	0	0	0	0	0	0	0	0	0	0	0	0	0	0	0	0	0	0	0	0	0	0	0	0	0	0	0	0	0	0	0	0	0	0	0	0	0	0	0	0	0	0
Madhesh	Rautahat	Durga Bhagawati Rural Municipalit	0	0	0	0	0	0	0	0	0	0	0	0	0	0	0	0	0	0	0	0	0	0	0	0	0	0	0	0	0	0	0	0	0	0	0	0	0	0	0	0	0	0	0	0	0	0	0	0
Madhesh	Rautahat	Gadhimai Municipality	0	0	0	0	0	0	0	0	0	0	0	0	0	0	0	0	0	0	0	0	0	0	0	0	0	0	0	0	0	0	0	0	0	0	0	0	0	0	0	0	0	0	0	0	0	0	0	0
Madhesh	Rautahat	Garuda Municipality	3	5	8	4	4	8	4	2	6	6	0	6	1	2	3	18	13	31	1	3	4	2	1	3	0	0	0	3	4	7	0	0	0	0	1	1	0	1	1	0	0	0	0	0	0	0	0	0
Madhesh	Rautahat	Gaur Municipality	17	30	47	5	4	9	0	8	8	3	10	13	2	5	7	27	57	84	0	3	3	0	2	2	0	0	0	0	5	5	2	0	2	0	0	0	2	0	2	0	0	0	0	0	0	0	0	0
Madhesh	Rautahat	Gujara Municipality	0	0	0	0	0	0	0	0	0	0	0	0	0	0	0	0	0	0	0	0	0	0	0	0	0	0	0	0	0	0	0	0	0	0	0	0	0	0	0	0	0	0	0	0	0	0	0	0
Madhesh	Rautahat	Ishanath Municipality	0	0	0	0	0	0	0	0	0	0	0	0	0	0	0	0	0	0	0	0	0	0	0	0	0	0	0	0	0	0	0	0	0	0	0	0	0	0	0	0	0	0	0	0	0	0	0	0
Madhesh	Rautahat	Katahariya Municipalit	0	0	0	0	0	0	0	0	0	0	0	0	0	0	0	0	0	0	0	0	0	0	0	0	0	0	0	0	0	0	0	0	0	0	0	0	0	0	0	0	0	0	0	0	0	0	0	0
Madhesh	Rautahat	Madav Narayan Municipalit	0	0	0	0	0	0	0	0	0	0	0	0	0	0	0	0	0	0	0	0	0	0	0	0	0	0	0	0	0	0	0	0	0	0	0	0	0	0	0	0	0	0	0	0	0	0	0	0
Madhesh	Rautahat	Maulapur Municipality	0	0	0	0	0	0	0	0	0	0	0	0	0	0	0	0	0	0	0	0	0	0	0	0	0	0	0	0	0	0	0	0	0	0	0	0	0	0	0	0	0	0	0	0	0	0	0	0
Madhesh	Rautahat	Paroha Municipality	0	0	0	0	0	0	0	0	0	0	0	0	0	0	0	0	0	0	0	0	0	0	0	0	0	0	0	0	0	0	0	0	0	0	0	0	0	0	0	0	0	0	0	0	0	0	0	0
Madhesh	Rautahat	Phatuwa Bijayapur Municipalit	0	0	0	0	0	0	0	0	0	0	0	0	0	0	0	0	0	0	0	0	0	0	0	0	0	1	1	0	1	1	2	0	2	2	1	3	4	1	5	0	0	0	0	0	0	0	0	0
Madhesh	Rautahat	Rajdevi Municipality	0	0	0	0	0	0	0	0	0	0	0	0	0	0	0	0	0	0	0	0	0	0	0	0	0	0	0	0	0	0	0	0	0	0	0	0	0	0	0	0	0	0	0	0	0	0	0	0
Madhesh	Rautahat	Rajpur Municipality	0	0	0	0	0	0	0	0	0	0	0	0	0	0	0	0	0	0	0	0	0	0	0	0	0	0	0	0	0	0	0	0	0	0	0	0	0	0	0	0	0	0	0	0	0	0	0	0
Madhesh	Rautahat	Yamunamai Rural Municipalit	0	0	0	0	0	0	0	0	0	0	0	0	0	0	0	0	0	0	0	0	0	0	0	0	0	0	0	0	0	0	0	0	0	0	0	0	0	0	0	0	0	0	0	0	0	0	0	0
Madhesh	Bara	Aadarsha Kotwal Rural Municipalit	0	0	0	0	0	0	0	0	0	0	0	0	0	0	0	0	0	0	0	0	0	0	0	0	0	0	0	0	0	0	0	0	0	0	0	0	0	0	0	0	0	0	0	0	0	0	0	0
Madhesh	Bara	Baragadi Rural Municipalit	2	7	9	4	11

Province Name	District	Local Level Name	G1			G2			G3			G4			G5			G1-5			G6			G7			G8			G6-8			G9			G10			G9-10			G11			G12			G11-12		
			Girls	Boys	Total	Girls	Boys	Total	Girls	Boys	Total	Girls	Boys	Total	Girls	Boys	Total	Girls	Boys	Total	Girls	Boys	Total	Girls	Boys	Total	Girls	Boys	Total	Girls	Boys	Total	Girls	Boys	Total	Girls	Boys	Total	Girls	Boys	Total	Girls	Boys	Total	Girls	Boys	Total	Girls	Boys	Total
Madhesh	Parsa	Bindabasini Rural Municipalit	2	0	2	0	0	0	1	0	1	0	4	4	0	0	0	3	4	7	0	0	0	0	0	0	1	0	1	1	0	1	0	0	0	0	0	0	0	0	0	0	0	0	0	0	0	0	0	0
Madhesh	Parsa	Birgunj Metropolitan City	64	104	168	68	114	182	96	112	208	72	109	181	92	120	212	392	559	951	106	164	270	102	154	256	75	113	188	283	431	714	71	124	195	71	91	162	142	215	357	0	4	4	0	0	0	0	4	4
Madhesh	Parsa	Chhipaharmai Rural Municipalit	0	0	0	0	0	0	0	0	0	0	0	0	0	0	0	0	0	0	0	0	0	0	0	0	0	0	0	0	0	0	0	0	0	0	0	0	0	0	0	0	0	0	0	0	0	0	0	0
Madhesh	Parsa	Dhobini Rural Municipalit	0	0	0	0	0	0	0	0	0	0	0	0	0	0	0	0	0	0	0	0	0	0	0	0	0	0	0	0	0	0	0	0	0	0	0	0	0	0	0	0	0	0	0	0	0	0	0	0
Madhesh	Parsa	Jaganathpur Rural Municipalit	0	0	0	0	0	0	0	0	0	0	0	0	0	0	0	0	0	0	0	0	0	0	0	0	0	0	0	0	0	0	0	0	0	0	0	0	0	0	0	0	0	0	0	0	0	0	0	0
Madhesh	Parsa	Jira Bhawani Rural Municipalit	0	0	0	0	0	0	0	0	0	0	0	0	0	0	0	0	0	0	0	0	0	0	0	0	0	0	0	0	0	0	0	0	0	0	0	0	0	0	0	0	0	0	0	0	0	0	0	0
Madhesh	Parsa	Kalikamai Rural Municipalit	0	0	0	0	0	0	0	0	0	0	0	0	0	0	0	0	0	0	0	0	0	0	0	0	0	0	0	0	0	0	0	0	0	0	0	0	0	0	0	0	0	0	0	0	0	0	0	0
Madhesh	Parsa	Pakahamainpur Rural Municipalit	0	0	0	0	0	0	0	0	0	0	0	0	0	0	0	0	0	0	0	0	0	0	0	0	0	0	0	0	0	0	0	0	0	0	0	0	0	0	0	0	0	0	0	0	0	0	0	0
Madhesh	Parsa	Parsagadi Municipalit	39	62	101	28	47	75	40	71	111	27	38	65	32	56	88	166	274	440	28	39	67	18	33	51	15	19	34	61	91	152	14	13	27	11	28	39	25	41	66	4	1	5	0	0	0	4	1	5
Madhesh	Parsa	Paterwasugauli Rural Municipalit	0	0	0	0	0	0	0	0	0	0	0	0	0	0	0	0	0	0	0	0	0	0	0	0	0	0	0	0	0	0	0	0	0	0	0	0	0	0	0	0	0	0	0	0	0	0	0	0
Madhesh	Parsa	Pokhariya Municipalit	0	0	0	0	0	0	0	0	0	0	0	0	0	0	0	0	0	0	0	0	0	0	0	0	0	0	0	0	0	0	0	0	0	0	0	0	0	0	0	0	0	0	0	0	0	0	0	0
Madhesh	Parsa	Sakhuwa Prasauni Rural Municipalit	0	0	0	0	0	0	0	0	0	0	0	0	0	0	0	0	0	0	0	0	0	0	0	0	0	0	0	0	0	0	0	0	0	0	0	0	0	0	0	0	0	0	0	0	0	0	0	0
Madhesh	Parsa	Thori Rural Municipalit	0	0	0	0	0	0	0	0	0	0	0	0	0	0	0	0	0	0	0	0	0	0	0	0	0	0	0	0	0	0	0	0	0	0	0	0	0	0	0	0	0	0	0	0	0	0	0	0
Bagmati	Sindhuli	Dudhauli Municipalit	43	50	93	56	66	122	45	60	105	39	61	100	30	55	85	213	292	505	23	46	69	10	28	38	17	25	42	50	99	149	16	17	33	12	19	31	28	36	64	0	0	0	0	0	0	0	0	0
Bagmati	Sindhuli	Ghanglekh Rural Municipalit	3	6	9	1	1	2	0	0	0	0	0	0	0	0	0	4	7	11	0	0	0	0	0	0	0	0	0	0	0	0	0	0	0	0	0	0	0	0	0	0	0	0	0	0	0	0	0	0
Bagmati	Sindhuli	Golanjor Rural Municipalit	5	9	14	6	11	17	7	10	17	8	10	18	5	6	11	31	46	77	4	1	5	4	2	6	4	6	10	12	9	21	3	1	4	1	1	2	4	2	6	0	0	0	0	0	0	0	0	0
Bagmati	Sindhuli	Hariharpurgadhi Rural Municipalit	1	5	6	3	2	5	2	3	5	2	0	2	0	0	0	8	10	18	0	0	0	0	0	0	0	0	0	0	0	0	0	0	0	0	0	0	0	0	0	0	0	0	0	0	0	0	0	0
Bagmati	Sindhuli	Kamalamai Municipalit	185	224	409	171	220	391	169	216	385	176	238	414	170	217	387	871	1115	1986	149	200	349	113	158	271	81	101	182	343	459	802	71	112	183	75	90	165	146	202	348	12	4	16	9	2	11	21	6	27
Bagmati	Sindhuli	Marin Rural Municipalit	20	27	47	29	26	55	16	27	43	14	19	33	19	8	27	98	107	205	6	12	18	5	8	13	2	1	3	13	21	34	3	2	5	2	2	4	5	4	9	0	0	0	0	0	0	0	0	0
Bagmati	Sindhuli	Phikkal Rural Municipalit	0	0	0	0	0	0	0	0	0	0	0	0	0	0	0	0	0	0	0	0	0	0	0	0	0	0	0	0	0	0	0	0	0	0	0	0	0	0	0	0	0	0	0	0	0	0	0	0
Bagmati	Sindhuli	Sunkoshi Rural Municipalit	8	5	13	3	4	7	3	5	8	3	1	4	2	5	7	19	20	39	1	1	2	3	2	5	3	5	8	7	8	15	7	5	12	0	4	4	7	9	16	0	0	0	0	0	0	0	0	0
Bagmati	Sindhuli	Tinpatan Rural Municipalit	14	28	42	15	23	38	11	24	35	33	40	73	39	36	75	112	151	263	10	20	30	0	7	7	3	7	10	13	34	47	2	5	7	3	2	5	5	7	12	0	0	0	0	0	0	0	0	0
Bagmati	Ramechhap	Doramba Rural Municipalit	6	9	15	3	5	8	4	1	5	2	2	4	2	4	6	17	21	38	0	0	0	0	0	0	0	0	0	0	0	0	0	0	0	0	0	0	0	0	0	0	0	0	0	0	0	0	0	0
Bagmati	Ramechhap	Gokulganga Rural Municipalit	0	0	0	0	0	0	0	0	0	0	0	0	0	0	0	0	0	0	0	0	0	0	0	0	0	0	0	0	0	0	0	0	0	0	0	0	0	0	0	0	0	0	0	0	0	0	0	0
Bagmati	Ramechhap	Khadadevi Rural Municipalit	1	4	5	3	2	5	4	1	5	1	4	5	3	4	7	12	15	27	3	2	5	0	0	0	2	1	3	5	3	8	1	1	2	0	1	1	1	2	3	0	0	0	0	0	0	0	0	0
Bagmati	Ramechhap	Likhu Tamakoshi Rural Municipalit	0	0	0	0	0	0	0	0	0	0	0	0	0	0	0	0	0	0	0	0	0	0	0	0	0	0	0	0	0	0	0	0	0	0	0	0	0	0	0	0	0	0	0	0	0	0	0	0
Bagmati	Ramechhap	Manthali Municipalit	31	52	83	43	69	112	26	46	72	55	47	102	38	37	75	193	251	444	25	40	65	27	26	53	16	16	32	68	82	150	16	19	35	14	14	28	30	33	63	0	0	0	0	0	0	0	0	0
Bagmati	Ramechhap	Ramechhap Municipalit	3	6	9	6	2	8	4	5	9	3	8	11	3	4	7	19	25	44	5	1	6	9	1	10	3	1	4	17	3	20	0	0	0	0	0	0	0	0	0	0	0	0	0	0	0	0	0	0
Bagmati	Ramechhap	Sunapati Rural Municipalit	0	0	0	0	0	0	0	0	0	0	0	0	0	0	0	0	0	0	0	0	0	0	0	0	0	0	0	0	0	0	0	0	0	0	0	0	0	0	0	0	0	0	0	0	0	0	0	0
Bagmati	Ramechhap	Umakunda Rural Municipalit	0	0	0	0	0	0	0	0	0	0	0	0	0	0	0	0	0	0	0	0	0	0	0	0	0	0	0	0	0	0	0	0	0	0	0	0	0	0	0	0	0	0	0	0	0	0	0	0
Bagmati	Dolakha	Baiteshwor Rural Municipalit	12	11	23	15	28	43	15	21	36	12	13	25	13	17	30	67	90	157	18	21	39	4	7	11	8	9	17	30	37	67	7	8	15	16	5	21	23	13	36	0	0	0	0	0	0	0	0	0
Bagmati	Dolakha	Bhimeshwor Municipalit	40	55	95	43	37	80	49	72	121	48	61	109	28	27	55	208	252	460	25	28	53	30	46	76	10	24	34	65	98	163	25	24	49	17	25	42	42	49	91	0	0	0	0	2	2	0	2	2
Bagmati	Dolakha	Bigu Rural Municipalit	0	0	0	0	0	0	0	0	0	0	0	0	0	0	0	0	0	0	0	0	0	0	0	0	0	0	0	0	0	0	0	0	0	0	0	0	0	0	0	0	0	0	0	0	0	0	0	0
Bagmati	Dolakha	Gaurishankar Rural Municipalit	0	0	0	0	0	0	0	0	0	0	0	0	0	0	0	0	0	0	0	0	0	0	0	0	0	0	0	0	0	0	0	0	0	0	0	0	0	0	0	0	0	0	0	0	0	0	0	0
Bagmati	Dolakha	Jiri Municipalit	24	32	56	39	32	71	22	41	63	24	35	59	17	41	58	126	181	307	34	31	65	15	34	49	27	30	57	76	95	171	20	16	36	26	27	53	46	43	89	0	0	0	0	0	0	0	0	0
Bagmati	Dolakha	Kalinchok Rural Municipalit	11	14	25	3	11	14	10	11	21	9	11	20	5	7	12	38	54	92	4	8	12	4	4	8	4	3	7	12	15	27	0	0	0	0	0	0	0	0	0	0	0	0	0	0	0	0	0	0
Bagmati	Dolakha	Melung Rural Municipalit	0	0	0	0	0	0	0	0	0	0	0	0	0	0	0	0	0	0	0	0	0	0	0	0	0	0	0	0	0	0	0	0	0	0	0	0	0	0	0	0	0	0	0	0	0	0	0	0
Bagmati	Dolakha	Sailung Rural Municipalit	0	0	0	0	0	0	0	0	0	0	0	0	0	0	0	0	0	0	0	0	0	0	0	0	0	0	0	0	0	0	0	0	0	0	0	0	0	0	0	0	0	0	0	0	0	0	0	0
Bagmati	Dolakha	Tamakoshi Rural Municipalit	0	13	13	4	4	8	4	9	13	3	3	6	5	5	10	16	34	50	4	0	4	5	8	13	0	4	4	9	12	21	4	2	6	0	5	5	4	7	11	0	0	0	0	0	0	0	0	0
Bagmati	Sindhupalchok	Balefi Rural Municipalit	1	18	19	6	17	23	10	11	21	6	6	12	11	10	21	34	62	96	6	5	11	5	3	8	6	3	9	17	11	28	6	4	10	2	2	4	8	6	14	0	0	0	0	0	0	0	0	0
Bagmati	Sindhupalchok	Barhabise Municipalit	40	35	75	28	45	73	21	30	51	33	43	76	27	41	68	149	194	343	23	28	51	22	24	46	24	19	43	69	71	140	20	22	42	11	17	28	31	39	70	13	5	18	1	6	7	14	11	25
Bagmati	Sindhupalchok	Bhotekoshi Rural Municipalit	3	3	6	5	5	10	4	2	6	3	1	4	0	0	0	15	11	26	0	2	2	0	0	0	0	0	0	0	2	2	0	0	0	0	0	0	0	0	0	0	0	0	0	0	0	0	0	0
Bagmati	Sindhupalchok	Chautara Sangachokgadhi Municipalit	9	5	14	10	11	21	14	9	23	5	11	16	14	9	23	52	45	97	4	12	16	7	6	13	10	2	12	21	20	41	3	9	12	2	3	5	5	12	17	0	0	0	0	0	0	0	0	0
Bagmati	Sindhupalchok	Helambu Rural Municipalit	6	8	14	22	24	46	7	24	31	11	18	29	9	19	28	55	93	148	11	9	20	9	10	19	9	13	22	29	32	61	2	9	11	10	3	13	12	12	24	0	0	0	0	0	0	0	0	0
Bagmati	Sindhupalchok	Indrawati Rural Municipalit	0	0	0	0	0	0	0	0	0	0	0	0	0	0	0	0	0	0	0	0	0	0	0	0	0	0	0	0	0	0	0	0	0	0	0	0	0	0	0	0	0	0	0	0	0	0	0	0
Bagmati	Sindhupalchok	Jugal Rural Municipalit	0	0	0	0	0	0	0	0	0	0	0	0	0	0	0	0	0	0	0	0	0	0	0	0	0	0	0	0	0	0	0	0	0	0	0	0	0	0	0	0	0	0	0	0	0	0	0	0
Bagmati	Sindhupalchok	Lisankhu Pakhar Rural Municipalit	8	9	17	6	7	13	6	12	18	4	7	11	5	7	12	29	42	71	0	0	0	0	0	0	0	0	0	0	0	0	0	0	0	0	0	0	0	0	0	0	0	0	0	0	0	0	0	0
Bagmati	Sindhupalchok	Melamchi Municipalit	15	31	46	23	18	41	20	27	47	16	16	32	13	11	24	87	103	190	6	9	15	8	6	14	8	8	16	22	23	45	6	8	14	5	6	11	11	14	25	0	0	0	0	0	0	0	0	0
Bagmati	Sindhupalchok	Panchpokhari Thangpal Rural Municipalit	12	9	21	6	13	19	14	11	25	12	12	24	11	13	24	55	58	113	12	7	19	11	9	20	0	0	0	23	16	39	0	0	0	0	0	0	0	0	0	0	0	0	0	0	0	0	0	0
Bagmati	Sindhupalchok	Sunkoshi Rural Municipalit	3	13	16	1	23	24	11	16	27	9	13	22	1	5	6	25	70	95	3	4	7	1	3	4	4	4	8	8	11	19	0	3	3	1	4	5	1	7	8	0	0	0	0	0	0	0	0	0
Bagmati	Sindhupalchok	Tripurasundari Rural Municipalit	0	0	0	0	0	0	0	0	0	0	0	0	0	0	0	0	0	0	0	0	0	0	0	0	0	0	0	0	0	0	0	0	0	0	0	0	0	0	0	0	0	0	0	0	0	0	0	0
Bagmati	Kavrepalanchok	Banepa Municipalit	210	268	478	269	289	558	229	285	514	241	297	538	217	317	534	1166	1456	2622	224	333	557	219	286	505	178	274	452	621	893	1514	219	223	442	268	348	616	487	571	1058	229	309	538	156	178	334	385	487	872
Bagmati	Kavrepalanchok	Bethanchowk Rural Municipalit	1	5	6	1	3	4	4	4	8	4	8	12	1	4	5	11	24	35	0	2	2	1	1	2	0	0	0	1	3	4	0	0	0	0	0	0	0	0	0	0	0	0	0	0	0	0	0	0
Bagmati	Kavrepalanchok	Bhumlu Rural Municipalit	7	10	17	5	6	11	4	4	8	5	4	9	7	4	11	28	28	56	3	1	4	0	0	0	0	0	0	3	1	4	0	0	0	0	0	0	0	0	0	0	0	0	0	0	0	0	0	0
Bagmati	Kavrepalanchok	Chaurideurali Rural Municipalit	0	0	0	0	0	0	0	0	0	0	0	0	0	0	0	0	0	0	0	0	0	0	0	0	0	0	0	0	0	0	0	0	0	0	0	0	0	0	0	0	0	0	0	0	0	0	0	0
Bagmati	Kavrepalanchok	Dhulikhel Municipalit	60	73	133	60	81	141	80	101	181	81	90	171	41	69	110	322	414	736	44	63	107	51	49	100	45	48	93	140	160	300	35	41	76	35	39	74	70	80	150	0	0	0	3	2	5	3	2	5
Bagmati	Kavrepalanchok	Khanikhola Rural Municipalit	0	0	0	0	0	0	0	0	0	0	0	0	0	0	0	0	0	0	0	0	0	0	0	0	0	0	0	0	0	0	0	0	0	0	0	0	0	0	0	0	0	0	0	0	0	0	0	0
Bagmati	Kavrepalanchok	Mahabharat Rural Municipalit	0	0	0	0	0	0	0	0	0	0	0	0	0	0	0	0	0	0	0	0	0	0	0	0	0	0	0	0	0	0	0	0	0	0	0	0	0	0	0	0	0	0	0	0	0	0	0	0
Bagmati	Kavrepalanchok	Mandandeupur Municipalit	24	26	50	18	24	42	20	31	51	12	29	41	15	21	36	89	131	220	12	14	26	9	8	17	7	7	14	28	29	57	3	7	10	2	5	7	5	12	17	0	0	0	0	0	0	0	0	0
Bagmati	Kavrepalanchok	Namobuddha Municipality	24	23	47	21	32	53	27	32	59	14	23	37	16	27	43	102	137	239	11	19	30	10	10	20	11	27	38	32	56	88	2	12	14	7	6	13	9	18	27	0	0	0	0	0	0	0	0	0
Bagmati	Kavrepalanchok	Panauti Municipalit	76	89	165	89	127	216	111	117	228	100	127	227	93	119	212	469	579	1048	107	122	229	104	119	223	110	122	232	321	363	684	101	103	204	84	126	210	185	229	414	47	34	81	51	51	102	98	85	183
Bagmati	Kavrepalanchok	Panchkhal Municipalit	47	76	123	57	86	143	64	83	147	60	79	139	45	61	106	273	385	658	41	62	103	40	58	98	36	42	78	117	162	279	44	54	98	48	58	106	92	112	204	16	24	40	12	23	35	28	47	75
Bagmati	Kavrepalanchok	Roshi Rural Municipalit	12	23	35	6	17	23	13	14	27	8	17	25	11	17	28	50	88	138	11	12	23	17	20	37	12	6	18	40	38	78	12	8	20	8	6	14	20	14	34	0	0	0	0	0	0	0	0	0
Bagmati	Kavrepalanchok	Temal Rural Municipalit	0	0	0	0	0	0	0	0	0	0	0	0	0	0	0	0	0	0	0	0	0	0	0	0	0	0	0	0	0	0	0	0	0	0	0	0	0	0	0	0	0	0	0	0	0	0	0	0
Bagmati	Lalitpur	Bagmati Rural Municipalit	0	0	0	0	0	0	0	0	0	0	0	0	0	0	0	0	0	0	0	0	0	0	0	0	0	0	0	0	0	0	0	0	0	0	0	0	0	0	0	0	0	0	0	0	0	0	0	0
Bagmati	Lalitpur	Godawari Municipalit	226	327	553	307	323	630	285	304	589	266	307	573	278	370	648	1362	1631	2993	261	336	597	279	293	572	271	263	534	811	892	1703	230	277	507	224	215	439	454	492	946	43	36	79	47	32	79	90	68	158
Bagmati	Lalitpur	Konjyosom Rural Municipalit	0	0	0	0	0	0	0	0	0	0	0	0	0	0	0	0	0	0	0	0	0	0	0	0	0	0	0	0	0	0	0	0	0	0	0	0	0	0	0	0	0	0	0	0	0	0	0	0
Bagmati	Lalitpur	Lalitpur Sub Metropolitan City	867	1062	1929	933	1072	2005	1116	1305	2421	1076	1332	2408	1064	1320	2384	5056	6091	11147	1123	1380	2503	1140	1324	2464	1158	1370	2528	3421	4074	7495	1184	1359	2543	1255	1328	2583	2439	2687	5126	845	1103	1948	857	1069	1926	1702	2172	3874
Bagmati	Lalitpur	Mahalaxmi Municipalit	321	376	697	341	406	747	379	426	805	350	406	756	323	459	782	1714	2073	3787	333	399	732	308	415	723	370	350	720	1011	1164	2175	307	321	628	289	355	644	596	676	1272	113	78	191	19	24	43	132	102	234
Bagmati	Lalitpur	Mahankal Rural Municipalit	1	1	2	0	3	3	1	1	2	1	5	6	1	1	2	4	11	15	3	0	3	0	2	2	1	2	3	4	4	8	2	0	2	2	0	2	4	0	4	0	0	0	0	0	0	0	0	0

Province Name	District	Local Level Name	G1			G2			G3			G4			G5			G1-5			G6			G7			G8			G6-8			G9			G10			G9-10			G11			G12			G11-12		
			Girls	Boys	Total	Girls	Boys	Total	Girls	Boys	Total	Girls	Boys	Total	Girls	Boys	Total	Girls	Boys	Total	Girls	Boys	Total	Girls	Boys	Total	Girls	Boys	Total	Girls	Boys	Total	Girls	Boys	Total	Girls	Boys	Total	Girls	Boys	Total	Girls	Boys	Total	Girls	Boys	Total	Girls	Boys	Total
Bagmati	Nuwakot	Dupcheshwar Rural Municipality	0	0	0	0	0	0	0	0	0	0	0	0	0	0	0	0	0	0	0	0	0	0	0	0	0	0	0	0	0	0	0	0	0	0	0	0	0	0	0	0	0	0	0	0	0	0	0	0
Bagmati	Nuwakot	Kakani Rural Municipality	4	13	17	11	10	21	13	17	30	17	4	21	10	11	21	55	55	110	2	15	17	10	10	20	2	5	7	14	30	44	3	12	15	5	5	10	8	17	25	0	0	0	0	0	0	0	0	0
Bagmati	Nuwakot	Kispang Rural Municipality	51	60	111	24	22	46	14	18	32	13	20	33	11	12	23	113	132	245	4	4	8	0	0	0	0	0	0	4	4	8	0	0	0	0	0	0	0	0	0	0	0	0	0	0	0	0	0	0
Bagmati	Nuwakot	Likhu Rural Municipality	17	41	58	18	33	51	23	33	56	21	31	52	17	29	46	96	167	263	9	22	31	15	16	31	11	15	26	35	53	88	16	23	39	7	12	19	23	35	58	0	0	0	0	0	0	0	0	0
Bagmati	Nuwakot	Myagang Rural Municipality	14	27	41	20	24	44	14	24	38	17	16	33	12	18	30	77	109	186	5	6	11	4	5	9	3	7	10	12	18	30	0	0	0	0	0	0	0	0	0	0	0	0	0	0	0	0	0	0
Bagmati	Nuwakot	Panchakanya Rural Municipality	0	0	0	0	0	0	0	0	0	0	0	0	0	0	0	0	0	0	0	0	0	0	0	0	0	0	0	0	0	0	0	0	0	0	0	0	0	0	0	0	0	0	0	0	0	0	0	0
Bagmati	Nuwakot	Shivapuri Rural Municipality	0	0	0	0	0	0	0	0	0	0	0	0	0	0	0	0	0	0	0	0	0	0	0	0	0	0	0	0	0	0	0	0	0	0	0	0	0	0	0	0	0	0	0	0	0	0	0	0
Bagmati	Nuwakot	Suryagadhi Rural Municipality	11	8	19	1	2	3	3	12	15	3	9	12	4	7	11	22	38	60	5	2	7	2	1	3	1	5	6	8	8	16	0	3	3	1	0	1	1	3	4	0	0	0	0	0	0	0	0	0
Bagmati	Nuwakot	Tadi Rural Municipality	23	29	52	16	32	48	19	27	46	10	25	35	8	15	23	76	128	204	8	14	22	8	12	20	15	5	20	31	31	62	2	14	16	4	5	9	6	19	25	0	0	0	0	0	0	0	0	0
Bagmati	Nuwakot	Tarkeshwar Rural Municipality	0	0	0	0	0	0	0	0	0	0	0	0	0	0	0	0	0	0	0	0	0	0	0	0	0	0	0	0	0	0	0	0	0	0	0	0	0	0	0	0	0	0	0	0	0	0	0	0
Bagmati	Rasuwa	Aamachhodingmo Rural Municipality	0	0	0	1	2	3	0	6	6	6	1	7	7	4	11	14	13	27	0	0	0	5	2	7	0	0	0	5	2	7	0	0	0	0	0	0	0	0	0	0	0	0	0	0	0	0	0	0
Bagmati	Rasuwa	Gosaikunda Rural Municipality	35	36	71	35	46	81	46	40	86	28	34	62	22	27	49	166	183	349	8	11	19	22	22	44	16	18	34	46	51	97	15	10	25	10	11	21	25	21	46	0	0	0	0	0	0	0	0	0
Bagmati	Rasuwa	Kalika Rural Municipality	20	27	47	17	26	43	10	16	26	11	16	27	10	12	22	68	97	165	8	16	24	5	14	19	8	15	23	21	45	66	6	7	13	5	5	10	11	12	23	0	0	0	0	0	0	0	0	0
Bagmati	Rasuwa	Naukunda Rural Municipality	0	0	0	0	0	0	0	0	0	0	0	0	0	0	0	0	0	0	0	0	0	0	0	0	0	0	0	0	0	0	0	0	0	0	0	0	0	0	0	0	0	0	0	0	0	0	0	0
Bagmati	Rasuwa	Uttargaya Rural Municipality	3	7	10	2	8	10	3	9	12	3	9	12	2	2	4	13	35	48	3	3	6	1	1	2	5	2	7	9	6	15	0	1	1	1	1	2	1	2	3	0	0	0	0	0	0	0	0	0
Bagmati	Dhading	Benighat Rorang Rural Municipality	17	18	35	12	11	23	9	15	24	6	16	22	8	14	22	52	74	126	5	8	13	3	11	14	5	8	13	13	27	40	3	4	7	5	7	12	8	11	19	1	0	1	0	0	0	1	0	1
Bagmati	Dhading	Dhunibesi Municipality	29	42	71	34	52	86	30	28	58	26	45	71	32	21	53	151	188	339	15	19	34	21	24	45	23	35	58	59	78	137	15	27	42	17	13	30	32	40	72	0	0	0	0	0	0	0	0	0
Bagmati	Dhading	Gajuri Rural Municipality	0	0	0	0	0	0	0	0	0	0	0	0	0	0	0	0	0	0	0	0	0	0	0	0	0	0	0	0	0	0	0	0	0	0	0	0	0	0	0	0	0	0	0	0	0	0	0	0
Bagmati	Dhading	Galchi Rural Municipality	31	38	69	32	50	82	25	36	61	22	20	42	25	32	57	135	176	311	15	29	44	12	13	25	11	19	30	38	61	99	6	19	25	12	12	24	18	31	49	7	15	22	12	13	25	19	28	47
Bagmati	Dhading	Gangajamuna Rural Municipality	0	0	0	0	0	0	0	0	0	0	0	0	0	0	0	0	0	0	0	0	0	0	0	0	0	0	0	0	0	0	0	0	0	0	0	0	0	0	0	0	0	0	0	0	0	0	0	0
Bagmati	Dhading	Jwalamukhi Rural Municipality	3	0	3	2	14	16	3	15	18	5	5	10	1	4	5	14	38	52	0	0	0	0	0	0	0	0	0	0	0	0	0	0	0	0	0	0	0	0	0	0	0	0	0	0	0	0	0	0
Bagmati	Dhading	Khaniyabash Rural Municipality	0	0	0	0	0	0	0	0	0	0	0	0	0	0	0	0	0	0	0	0	0	0	0	0	0	0	0	0	0	0	0	0	0	0	0	0	0	0	0	0	0	0	0	0	0	0	0	0
Bagmati	Dhading	Netrawati Dabjong Rural Municipality	0	0	0	0	0	0	0	0	0	0	0	0	0	0	0	0	0	0	0	0	0	0	0	0	0	0	0	0	0	0	0	0	0	0	0	0	0	0	0	0	0	0	0	0	0	0	0	0
Bagmati	Dhading	Nilkantha Municipality	44	75	119	75	101	176	68	81	149	56	72	128	59	78	137	302	407	709	32	46	78	27	33	60	32	37	69	91	116	207	23	30	53	17	30	47	40	60	100	9	20	29	0	0	0	9	20	29
Bagmati	Dhading	Rubi Valley Rural Municipality	0	0	0	0	0	0	0	0	0	0	0	0	0	0	0	0	0	0	0	0	0	0	0	0	0	0	0	0	0	0	0	0	0	0	0	0	0	0	0	0	0	0	0	0	0	0	0	0
Bagmati	Dhading	Siddhalek Rural Municipality	3	3	6	3	0	3	1	2	3	1	3	4	2	4	6	10	12	22	1	2	3	4	3	7	1	1	2	6	6	12	0	1	1	1	3	4	1	4	5	0	4	4	1	3	4	1	7	8
Bagmati	Dhading	Thakre Rural Municipality	2	1	3	11	4	15	6	9	15	6	7	13	11	4	15	36	25	61	4	7	11	1	8	9	2	6	8	7	21	28	1	4	5	1	3	4	2	7	9	4	3	7	3	2	5	7	5	12
Bagmati	Dhading	Tripura sundari Rural Municipality	4	5	9	4	15	19	11	10	21	8	11	19	4	11	15	31	52	83	3	5	8	4	0	4	1	1	2	8	6	14	2	3	5	1	1	2	3	4	7	0	0	0	0	0	0	0	0	0
Bagmati	Makwanpur	Bagmati Rural Municipality	0	0	0	0	0	0	0	0	0	0	0	0	0	0	0	0	0	0	0	0	0	0	0	0	0	0	0	0	0	0	0	0	0	0	0	0	0	0	0	0	0	0	0	0	0	0	0	0
Bagmati	Makwanpur	Bakaiya Rural Municipality	0	0	0	0	0	0	0	0	0	0	0	0	0	0	0	0	0	0	0	0	0	0	0	0	0	0	0	0	0	0	0	0	0	0	0	0	0	0	0	0	0	0	0	0	0	0	0	0
Bagmati	Makwanpur	Bhimphedi Rural Municipality	0	0	0	0	0	0	0	0	0	0	0	0	0	0	0	0	0	0	0	0	0	0	0	0	0	0	0	0	0	0	0	0	0	0	0	0	0	0	0	0	0	0	0	0	0	0	0	0
Bagmati	Makwanpur	Hetauda Sub Metropolitan City	323	371	694	314	393	707	321	441	762	311	404	715	333	412	745	1602	2021	3623	286	441	727	249	342	591	227	298	525	762	1081	1843	194	222	416	142	256	398	336	478	814	27	35	62	7	13	20	34	48	82
Bagmati	Makwanpur	Indrasarowar Rural Municipality	0	0	0	0	0	0	0	0	0	0	0	0	0	0	0	0	0	0	0	0	0	0	0	0	0	0	0	0	0	0	0	0	0	0	0	0	0	0	0	0	0	0	0	0	0	0	0	0
Bagmati	Makwanpur	Kailash Rural Municipality	0	0	0	0	0	0	0	0	0	0	0	0	0	0	0	0	0	0	0	0	0	0	0	0	0	0	0	0	0	0	0	0	0	0	0	0	0	0	0	0	0	0	0	0	0	0	0	0
Bagmati	Makwanpur	Makawanpurgadhi Rural Municipality	0	0	0	0	0	0	0	0	0	0	0	0	0	0	0	0	0	0	0	0	0	0	0	0	0	0	0	0	0	0	0	0	0	0	0	0	0	0	0	0	0	0	0	0	0	0	0	0
Bagmati	Makwanpur	Manahari Rural Municipality	44	67	111	59	71	130	38	45	83	42	58	100	30	30	60	213	271	484	25	35	60	20	24	44	25	24	49	70	83	153	12	22	34	7	8	15	19	30	49	0	0	0	0	0	0	0	0	0
Bagmati	Makwanpur	Raksirang Rural Municipality	11	12	23	0	0	0	0	0	0	0	0	0	0	0	0	11	12	23	0	0	0	0	0	0	0	0	0	0	0	0	0	0	0	0	0	0	0	0	0	0	0	0	0	0	0	0	0	0
Bagmati	Makwanpur	Thaha Municipality	52	88	140	68	81	149	57	76	133	58	68	126	47	60	107	282	373	655	49	50	99	35	63	98	23	34	57	107	147	254	23	27	50	22	34	56	45	61	106	0	0	0	0	0	0	0	0	0
Bagmati	Chitwan	Bharatpur Metropolitan City	567	726	1293	674	806	1480	690	850	1540	621	888	1509	651	817	1468	3203	4087	7290	545	682	1227	478	636	1114	505	618	1123	1528	1936	3464	499	591	1090	446	588	1034	945	1179	2124	259	349	608	178	223	401	437	572	1009
Bagmati	Chitwan	Ichchhyakamana Rural Municipality	27	53	80	33	51	84	45	49	94	36	46	82	13	37	50	154	236	390	23	33	56	16	19	35	24	28	52	63	80	143	18	23	41	15	24	39	33	47	80	0	0	0	1	6	7	1	6	7
Bagmati	Chitwan	Kalika Municipality	93	126	219	109	123	232	103	131	234	101	130	231	94	118	212	500	628	1128	80	84	164	59	70	129	45	76	121	184	230	414	36	58	94	51	63	114	87	121	208	0	0	0	0	0	0	0	0	0
Bagmati	Chitwan	Khairahani Municipality	101	169	270	117	146	263	121	156	277	131	169	300	125	177	302	595	817	1412	125	165	290	95	163	258	91	127	218	311	455	766	66	104	170	95	111	206	161	215	376	29	55	84	20	48	68	49	103	152
Bagmati	Chitwan	Madi Municipality	26	37	63	8	16	24	20	31	51	17	21	38	19	39	58	90	144	234	13	16	29	6	24	30	11	10	21	30	50	80	15	20	35	10	14	24	25	34	59	0	0	0	0	0	0	0	0	0
Bagmati	Chitwan	Rapti Municipality	101	136	237	101	132	233	103	142	245	117	123	240	113	147	260	535	680	1215	83	125	208	82	118	200	66	80	146	231	323	554	46	76	122	62	89	151	108	165	273	8	12	20	0	0	0	8	12	20
Bagmati	Chitwan	Ratnangar Municipality	178	207	385	159	204	363	151	201	352	150	208	358	138	228	366	776	1048	1824	131	193	324	106	167	273	112	158	270	349	518	867	104	131	235	88	145	233	192	276	468	3	3	6	0	3	3	3	6	9
Gandaki	Gorkha	Aarughat Rural Municipality	3	8	11	5	8	13	5	6	11	9	7	16	5	6	11	27	35	62	6	3	9	9	3	12	10	7	17	25	13	38	1	4	5	0	2	2	1	6	7	0	0	0	0	0	0	0	0	0
Gandaki	Gorkha	Ajirkot Rural Municipality	7	13	20	9	8	17	10	20	30	10	11	21	13	11	24	49	63	112	9	10	19	0	0	0	0	0	0	9	10	19	0	0	0	0	0	0	0	0	0	0	0	0	0	0	0	0	0	0
Gandaki	Gorkha	Barpak Sulkot Rural Municipality	29	37	66	17	28	45	20	25	45	19	47	66	16	29	45	101	166	267	13	18	31	13	23	36	10	13	23	36	54	90	0	0	0	0	0	0	0	0	0	0	0	0	0	0	0	0	0	0
Gandaki	Gorkha	Bhimsen Thapa Rural Municipality	0	0	0	0	0	0	0	0	0	0	0	0	0	0	0	0	0	0	0	0	0	0	0	0	0	0	0	0	0	0	0	0	0	0	0	0	0	0	0	0	0	0	0	0	0	0	0	0
Gandaki	Gorkha	Chumanuwari Rural Municipality	0	0	0	0	0	0	0	0	0	0	0	0	0	0	0	0	0	0	0	0	0	0	0	0	0	0	0	0	0	0	0	0	0	0	0	0	0	0	0	0	0	0	0	0	0	0	0	0
Gandaki	Gorkha	Dharche Rural Municipality	7	6	13	7	13	20	2	12	14	8	8	16	4	10	14	28	49	77	4	3	7	4	5	9	0	0	0	8	8	16	0	0	0	0	0	0	0	0	0	0	0	0	0	0	0	0	0	0
Gandaki	Gorkha	Gandaki Rural Municipality	0	0	0	0	0	0	0	0	0	0	0	0	0	0	0	0	0	0	0	0	0	0	0	0	0	0	0	0	0	0	0	0	0	0	0	0	0	0	0	0	0	0	0	0	0	0	0	0
Gandaki	Gorkha	Gorkha Municipality	181	168	349	160	205	365	144	194	338	133	179	312	173	179	352	791	925	1716	101	141	242	98	138	236	102	102	204	301	381	682	91	105	196	66	75	141	157	180	337	14	39	53	11	37	48	25	76	101
Gandaki	Gorkha	Palungtar Municipality	21	48	69	33	46	79	29	66	95	31	39	70	24	53	77	138	252	390	34	33	67	15	26	41	11	15	26	60	74	134	18	16	34	9	17	26	27	33	60	0	0	0	0	0	0	0	0	0
Gandaki	Gorkha	Sahid Lakhan Rural Municipality	31	27	58	18	15	33	18	18	36	12	18	30	13	24	37	92	102	194	13	10	23	5	17	22	6	8	14	24	35	59	4	5	9	0	0	0	4	5	9	0	0	0	0	0	0	0	0	0
Gandaki	Gorkha	Siranchowk Rural Municipality	13	16	29	12	10	22	8	10	18	7	13	20	5	12	17	45	61	106	4	4	8	6	6	12	4	6	10	14	16	30	5	3	8	2	3	5	7	6	13	0	0	0	0	0	0	0	0	0
Gandaki	Lamjung	Besishahar Municipality	116	128	244	105	144	249	91	120	211	112	129	241	90	129	219	514	650	1164	96	109	205	115	130	245	92	111	203	303	350	653	83	108	191	64	90	154	147	198	345	56	64	120	49	49	98	105	113	218
Gandaki	Lamjung	Dordi Rural Municipality	13	16	29	7	14	21	7	6	13	4	2	6	8	3	11	39	41	80	2	4	6	1	1	2	0	0	0	3	5	8	0	0	0	0	0	0	0	0	0	0	0	0	0	0	0	0	0	0
Gandaki	Lamjung	Dudhpokhari Rural Municipality	0	0	0	0	0	0	0	0	0	0	0	0	0	0	0	0	0	0	0	0	0	0	0	0	0	0	0	0	0	0	0	0	0	0	0	0	0	0	0	0	0	0	0	0	0	0	0	0
Gandaki	Lamjung	Kwholasothar Rural Municipality	0	0	0	0	0	0	0	0	0	0	0	0	0	0	0	0	0	0	0	0	0	0	0	0	0	0	0	0	0	0	0	0	0	0	0	0	0	0	0	0	0	0	0	0	0	0	0	0
Gandaki	Lamjung	Madhya Nepal Municipality	46	43	89	36	38	74	29	50	79	28	42	70	36	47	83	175	220	395	34	41	75	19	18	37	16	25	41	69	84	153	15	21	36	12	10	22	27	31	58	0	0	0	0	0	0	0	0	0
Gandaki	Lamjung	Marsyangdi Rural Municipality	1	5	6	6	15	21	11	14	25	9	12	21	11	15	26	38	61	99	11	7	18	8	14	22	5	9	14	24	30	54	7	8	15	4	10	14	11	18	29	0	0	0	0	0	0	0	0	0
Gandaki	Lamjung	Rainas Municipality	17	16	33	17	14	31	15	18	33	10	11	21	9	11	20	68	70	138	9	5	14	5	4	9	4	2	6	18	11	29	0	0	0	6	1	7	6	1	7	0	0	0	0	0	0	0	0	0
Gandaki	Lamjung	Sundarbazar Municipality	50	59	109	55	71	126	72	85	157	81	85	166	61	101	162	319	401	720	62	62	124	43	61	104	47	62	109	152	185	337	34	44	78	32	55	87	66	99	165	14	27	41	10	11	21	24	38	62
Gandaki	Tanahu	Aanbookhaireni Rural Municipality	50	59	109	74	86	160	67	89	156	67	62	129	49	88	137	307	384	691	59	76	135	52	74	126	39	53	92	150	203	353	32	65	97	44	65	109	76	130	206	0	0	0	0	0	0	0	0	0
Gandaki	Tanahu	Bandipur Rural Municipality	31	57	88	50	54	104	44	67	111	71	59	130	49	59	108	245	296	541	60	65	125	42	51	93	48	60	108	150	176	326	38	32	70	24	29	53	62	61	123	0	0	0	0	0	0	0	0	0
Gandaki	Tanahu	Bhanu Municipality	55	70	125	42	57	99	48	78	126	37	53	90	41	52	93	223	310	533	28	38	66	24	28	52	37	43	80	89	109	198	14	23	37	17	26	43	31	49	80	6	7	13	0	0	0	6	7	13
Gandaki	Tanahu	Bhimad Municipality	70	86	156	60	92	152	56	85	141	47	70	117	43	51	94	276	384	660	51	60	111	33	56	89	28	39	67	112	155	267	30	30	60	36	41	77	66	71	137	12	15	27	10	21	31	22	36	58
Gandaki	Tanahu	Byas Municipality	115	167	282	125	147	272	127	153	280	128	168	296	107	153	260	602	788	1390	106	130	236	107	106	213	69	100	169	282	336	618	66	64	130	68	104	172	134	168	302	4	5	9	8	11	19	12	16	28
Gandaki	Tanahu	Devghat Rural Municipality	15	21	36	13	17	30	6	19	25	10	14	24	8	13	21	52	84	136	2	9	11	1	2	3	0	0	0	3	11	14	0	0	0	0	0	0	0	0	0	0	0	0	0	0	0	0	0	0
Gandaki	Tanahu	Ghiring Rural Municipality	16	34	50	17	28	45	8	21	29	14	17	31	10	16	26	65	116	181	6	9	15	6	7	13	6	3	9	18	19	37	0	0	0	0	0	0	0	0	0	0	0

Province Name	District	Local Level Name	G1			G2			G3			G4			G5			G1-5			G6			G7			G8			G6-8			G9			G10			G9-10			G11			G12			G11-12		
			Girls	Boys	Total	Girls	Boys	Total	Girls	Boys	Total	Girls	Boys	Total	Girls	Boys	Total	Girls	Boys	Total	Girls	Boys	Total	Girls	Boys	Total	Girls	Boys	Total	Girls	Boys	Total	Girls	Boys	Total	Girls	Boys	Total	Girls	Boys	Total	Girls	Boys	Total	Girls	Boys	Total	Girls	Boys	Total
Gandaki	Kaski	Madi Rural Municipalit	0	0	0	0	0	0	0	0	0	0	0	0	0	0	0	0	0	0	0	0	0	0	0	0	0	0	0	0	0	0	0	0	0	0	0	0	0	0	0	0	0	0	0	0	0	0	0	0
Gandaki	Kaski	Pokhara Metropolitan City	994	1158	2152	1002	1206	2208	1057	1288	2345	1064	1398	2462	1114	1327	2441	5231	6377	11608	1007	1307	2314	997	1277	2274	1031	1273	2304	3035	3857	6892	1056	1128	2184	975	1263	2238	2031	2391	4422	600	973	1573	725	1065	1790	1325	2038	3363
Gandaki	Kaski	Rupa Rural Municipalit	2	0	2	0	2	2	3	4	7	3	4	7	2	2	4	10	12	22	0	0	0	0	0	0	0	0	0	0	0	0	0	0	0	0	0	0	0	0	0	0	0	0	0	0	0	0	0	0
Gandaki	Manang	Chame Rural Municipalit	0	0	0	0	0	0	0	0	0	0	0	0	0	0	0	0	0	0	0	0	0	0	0	0	0	0	0	0	0	0	0	0	0	0	0	0	0	0	0	0	0	0	0	0	0	0	0	0
Gandaki	Manang	Manang Ngisyang Rural Municipalit	2	2	4	3	2	5	5	2	7	0	0	0	0	0	0	10	6	16	0	0	0	0	0	0	0	0	0	0	0	0	0	0	0	0	0	0	0	0	0	0	0	0	0	0	0	0	0	0
Gandaki	Manang	Narpa Bhumi Rural Municipalit	0	0	0	0	0	0	0	0	0	0	0	0	0	0	0	0	0	0	0	0	0	0	0	0	0	0	0	0	0	0	0	0	0	0	0	0	0	0	0	0	0	0	0	0	0	0	0	0
Gandaki	Manang	Narso Rural Municipalit	0	0	0	0	0	0	0	0	0	0	0	0	0	0	0	0	0	0	0	0	0	0	0	0	0	0	0	0	0	0	0	0	0	0	0	0	0	0	0	0	0	0	0	0	0	0	0	0
Gandaki	Mustang	Baragaun Muktikshetra Rural Municipali	0	0	0	0	0	0	0	0	0	0	0	0	0	0	0	0	0	0	0	0	0	0	0	0	0	0	0	0	0	0	0	0	0	0	0	0	0	0	0	0	0	0	0	0	0	0	0	0
Gandaki	Mustang	Gharapjhong Rural Municipalit	13	17	30	16	15	31	14	24	38	10	18	28	14	16	30	67	90	157	16	13	29	10	13	23	14	14	28	40	40	80	19	13	32	15	15	30	34	28	62	9	10	19	0	0	0	9	10	19
Gandaki	Mustang	Lo Ghekar Damodarkunda Rural Municipalit	0	0	0	0	0	0	0	0	0	0	0	0	0	0	0	0	0	0	0	0	0	0	0	0	0	0	0	0	0	0	0	0	0	0	0	0	0	0	0	0	0	0	0	0	0	0	0	0
Gandaki	Mustang	Lomanthang Rural Municipalit	12	8	20	7	9	16	13	6	19	10	12	22	20	5	25	62	40	102	3	2	5	5	2	7	0	0	0	8	4	12	0	0	0	0	0	0	0	0	0	0	0	0	0	0	0	0	0	0
Gandaki	Mustang	Thasang Rural Municipalit	0	0	0	0	0	0	0	0	0	0	0	0	0	0	0	0	0	0	0	0	0	0	0	0	0	0	0	0	0	0	0	0	0	0	0	0	0	0	0	0	0	0	0	0	0	0	0	0
Gandaki	Myagd	Annapurna Rural Municipalit	0	0	0	0	0	0	0	0	0	0	0	0	0	0	0	0	0	0	0	0	0	0	0	0	0	0	0	0	0	0	0	0	0	0	0	0	0	0	0	0	0	0	0	0	0	0	0	0
Gandaki	Myagd	Beni Municipalit	36	46	82	47	52	99	56	60	116	65	78	143	56	92	148	260	328	588	49	91	140	35	63	98	50	73	123	134	227	361	39	52	91	49	65	114	88	117	205	24	39	63	30	58	88	54	97	151
Gandaki	Myagd	Dhawalagiri Rural Municipalit	0	0	0	0	0	0	0	0	0	0	0	0	0	0	0	0	0	0	0	0	0	0	0	0	0	0	0	0	0	0	0	0	0	0	0	0	0	0	0	0	0	0	0	0	0	0	0	0
Gandaki	Myagd	Malika Rural Municipalit	19	17	36	11	13	24	12	19	31	23	25	48	15	21	36	80	95	175	3	12	15	4	15	19	12	8	20	19	35	54	7	16	23	13	16	29	20	32	52	0	0	0	0	0	0	0	0	0
Gandaki	Myagd	Mangala Rural Municipalit	10	11	21	10	8	18	5	7	12	9	6	15	10	11	21	44	43	87	5	6	11	4	6	10	6	5	11	15	17	32	5	8	13	3	6	9	8	14	22	0	0	0	0	0	0	0	0	0
Gandaki	Myagd	Raghuganga Rural Municipalit	0	2	2	1	0	1	0	0	0	1	0	1	0	1	1	2	3	5	0	1	1	0	0	0	0	0	0	0	1	1	0	0	0	0	0	0	0	0	0	0	0	0	0	0	0	0	0	0
Gandaki	Parbat	Bihadi Rural Municipalit	5	2	7	0	2	2	3	0	3	2	2	4	0	1	1	10	7	17	1	0	1	0	0	0	0	0	0	1	0	1	0	0	0	0	0	0	0	0	0	0	0	0	0	0	0	0	0	0
Gandaki	Parbat	Jaljala Rural Municipalit	4	12	16	4	6	10	5	8	13	5	10	15	4	5	9	22	41	63	7	5	12	4	1	5	2	3	5	13	9	22	6	6	12	2	0	2	8	6	14	0	0	0	0	0	0	0	0	0
Gandaki	Parbat	Kushma Municipalit	17	38	55	22	25	47	20	34	54	18	31	49	34	34	68	111	162	273	25	25	50	22	32	54	7	30	37	54	87	141	14	28	42	9	32	41	23	60	83	3	8	11	10	10	20	13	18	31
Gandaki	Parbat	Mahashila Rural Municipalit	0	0	0	0	0	0	0	0	0	0	0	0	0	0	0	0	0	0	0	0	0	0	0	0	0	0	0	0	0	0	0	0	0	0	0	0	0	0	0	0	0	0	0	0	0	0	0	0
Gandaki	Parbat	Modi Rural Municipalit	3	3	6	4	3	7	8	4	12	3	5	8	3	6	9	21	21	42	3	3	6	1	4	5	3	4	7	7	11	18	0	1	1	1	3	4	1	4	5	0	0	0	0	0	0	0	0	0
Gandaki	Parbat	Painyu Rural Municipalit	0	2	2	3	13	16	4	8	12	10	9	19	9	8	17	26	40	66	5	7	12	4	11	15	3	7	10	12	25	37	6	15	21	8	16	24	14	31	45	0	0	0	0	0	0	0	0	0
Gandaki	Parbat	Phalewas Municipalit	5	13	18	4	5	9	2	3	5	4	4	8	2	3	5	17	28	45	1	2	3	0	2	2	0	2	2	1	6	7	1	2	3	0	1	1	1	3	4	0	0	0	0	0	0	0	0	0
Gandaki	Baglung	Badigad Rural Municipalit	17	48	65	11	7	18	4	14	18	4	16	20	10	7	17	46	92	138	5	7	12	4	7	11	3	7	10	12	21	33	1	1	2	0	1	1	1	2	3	0	0	0	0	0	0	0	0	0
Gandaki	Baglung	Baglung Municipalit	49	54	103	47	64	111	34	59	93	55	69	124	45	72	117	230	318	548	45	48	93	57	62	119	56	54	110	158	164	322	39	65	104	47	62	109	86	127	213	22	35	57	28	79	107	50	114	164
Gandaki	Baglung	Bareng Rural Municipalit	9	11	20	3	11	14	7	8	15	7	6	13	6	5	11	32	41	73	4	4	8	4	7	11	4	6	10	12	17	29	4	5	9	1	4	5	5	9	14	0	0	0	0	0	0	0	0	0
Gandaki	Baglung	Dhorpatan Municipalit	19	34	53	25	40	65	13	14	27	19	27	46	7	25	32	83	140	223	14	24	38	18	19	37	22	33	55	54	76	130	16	24	40	18	26	44	34	50	84	0	0	0	0	0	0	0	0	0
Gandaki	Baglung	Galkot Municipalit	10	12	22	7	16	23	12	13	25	7	13	20	6	13	19	42	67	109	9	7	16	6	10	16	9	19	28	24	36	60	5	9	14	9	16	25	14	25	39	0	0	0	1	6	7	1	6	7
Gandaki	Baglung	Jaimuni Municipalit	4	1	5	1	2	3	2	6	8	2	1	3	1	1	2	10	11	21	0	2	2	1	2	3	0	2	2	1	6	7	4	1	5	2	1	3	6	2	8	0	0	0	0	0	0	0	0	0
Gandaki	Baglung	Kanthekhola Rural Municipalit	2	3	5	2	5	7	0	2	2	1	0	1	0	1	1	5	11	16	2	1	3	0	1	1	1	2	3	3	4	7	1	1	2	3	2	5	4	3	7	0	0	0	0	0	0	0	0	0
Gandaki	Baglung	Nisikhola Rural Municipalit	0	0	0	0	0	0	1	1	2	0	0	0	0	0	0	1	1	2	0	0	0	0	0	0	0	0	0	0	0	0	0	0	0	0	0	0	0	0	0	0	0	0	0	0	0	0	0	0
Gandaki	Baglung	Taman Khola Rural Municipalit	5	7	12	6	7	13	7	8	15	9	9	18	5	5	10	32	36	68	7	8	15	4	7	11	4	9	13	15	24	39	5	10	15	2	7	9	7	17	24	0	0	0	0	0	0	0	0	0
Gandaki	Baglung	Tara Khola Rural Municipalit	0	0	0	0	0	0	0	0	0	0	0	0	0	0	0	0	0	0	0	0	0	0	0	0	0	0	0	0	0	0	0	0	0	0	0	0	0	0	0	0	0	0	0	0	0	0	0	0
Gandaki	Nawalpur	Baudikali Rural Municipalit	16	18	34	6	18	24	12	6	18	3	5	8	9	12	21	46	59	105	6	0	6	0	0	0	0	0	0	6	0	6	0	0	0	0	0	0	0	0	0	0	0	0	0	0	0	0	0	0
Gandaki	Nawalpur	Binayi Tribeni Rural Municipalit	70	80	150	47	80	127	66	83	149	59	99	158	51	65	116	293	407	700	37	54	91	42	39	81	29	47	76	108	140	248	29	40	69	23	44	67	52	84	136	0	0	0	0	0	0	0	0	0
Gandaki	Nawalpur	Bulingtar Rural Municipalit	0	0	0	0	0	0	0	0	0	0	0	0	0	0	0	0	0	0	0	0	0	0	0	0	0	0	0	0	0	0	0	0	0	0	0	0	0	0	0	0	0	0	0	0	0	0	0	0
Gandaki	Nawalpur	Devchuli Municipalit	76	90	166	65	103	168	79	104	183	80	87	167	61	86	147	361	470	831	43	78	121	33	62	95	44	57	101	120	197	317	23	42	65	20	44	64	43	86	129	0	1	1	0	0	0	0	1	1
Gandaki	Nawalpur	Gaidakot Municipalit	99	125	224	116	140	256	113	153	266	110	136	246	108	161	269	546	715	1261	86	101	187	90	108	198	46	94	140	222	303	525	55	61	116	66	59	125	121	120	241	108	129	237	67	113	180	175	242	417
Gandaki	Nawalpur	Hupsekot Rural Municipalit	77	89	166	49	45	94	57	63	120	66	85	151	55	69	124	304	351	655	34	59	93	40	43	83	26	34	60	100	136	236	35	30	65	26	33	59	61	63	124	0	0	0	0	0	0	0	0	0
Gandaki	Nawalpur	Kawaswoti Municipalit	136	195	331	156	179	335	131	194	325	161	158	319	141	166	307	725	892	1617	92	124	216	78	122	200	58	124	182	228	370	598	64	89	153	58	97	155	122	186	308	16	38	54	0	0	0	16	38	54
Gandaki	Nawalpur	Madhyabindu Municipalit	90	143	233	140	179	319	131	142	273	132	181	313	104	156	260	597	801	1398	115	111	226	105	107	212	77	100	177	297	318	615	55	61	116	59	72	131	114	133	247	15	12	27	13	13	26	28	25	53
Karnali	Rukum Paschim	Aathbiskot Municipalit	0	0	0	0	2	2	1	3	4	1	0	1	4	7	11	6	12	18	0	0	0	0	0	0	0	0	0	0	0	0	0	0	0	0	0	0	0	0	0	0	0	0	0	0	0	0	0	0
Karnali	Rukum Paschim	Banphikot Rural Municipalit	0	0	0	0	0	0	0	0	0	0	0	0	0	0	0	0	0	0	0	0	0	0	0	0	0	0	0	0	0	0	0	0	0	0	0	0	0	0	0	0	0	0	0	0	0	0	0	0
Karnali	Rukum Paschim	Chaurjahari Municipalit	0	0	0	0	0	0	0	0	0	0	0	0	0	0	0	0	0	0	0	0	0	0	0	0	0	0	0	0	0	0	0	0	0	0	0	0	0	0	0	0	0	0	0	0	0	0	0	0
Karnali	Rukum Paschim	Musikot Municipalit	13	26	39	23	26	49	14	28	42	22	22	44	22	31	53	94	133	227	8	23	31	14	14	28	8	19	27	30	56	86	12	14	26	8	13	21	20	27	47	1	0	1	6	4	10	7	4	11
Karnali	Rukum Paschim	Sani Bheri Rural Municipalit	0	0	0	0	0	0	0	0	0	0	0	0	0	0	0	0	0	0	0	0	0	0	0	0	0	0	0	0	0	0	0	0	0	0	0	0	0	0	0	0	0	0	0	0	0	0	0	0
Karnali	Rukum Paschim	Tribeni Rural Municipalit	0	0	0	0	0	0	0	0	0	0	0	0	0	0	0	0	0	0	0	0	0	0	0	0	0	0	0	0	0	0	0	0	0	0	0	0	0	0	0	0	0	0	0	0	0	0	0	0
Karnali	Salyan	Bagchaur Municipalit	2	4	6	4	0	4	1	2	3	0	1	1	0	2	2	7	9	16	0	0	0	0	0	0	0	0	0	0	0	0	0	0	0	0	0	0	0	0	0	0	0	0	0	0	0	0	0	0
Karnali	Salyan	Bangad Kupinde Municipalit	5	9	14	4	4	8	7	8	15	7	4	11	5	9	14	28	34	62	3	5	8	4	6	10	4	6	10	11	17	28	2	3	5	3	5	8	5	8	13	0	0	0	0	0	0	0	0	0
Karnali	Salyan	Chhatreshwori Rural Municipalit	1	4	5	3	2	5	2	1	3	1	2	3	0	2	2	7	11	18	1	2	3	0	4	4	0	0	0	1	6	7	0	0	0	0	0	0	0	0	0	0	0	0	0	0	0	0	0	0
Karnali	Salyan	Darma Rural Municipalit	1	0	1	0	2	2	0	0	0	0	0	0	1	1	1	1	3	4	0	0	0	0	0	0	0	0	0	0	0	0	0	0	0	0	0	0	0	0	0	0	0	0	0	0	0	0	0	0
Karnali	Salyan	Kalimati Rural Municipalit	7	15	22	15	8	23	1	3	4	1	4	5	3	0	3	27	30	57	1	1	2	0	0	0	0	0	0	1	1	2	0	0	0	0	0	0	0	0	0	0	0	0	0	0	0	0	0	0
Karnali	Salyan	Kapurkot Rural Municipalit	15	27	42	10	21	31	12	18	30	8	21	29	13	7	20	58	94	152	7	5	12	2	0	2	2	3	5	11	8	19	0	0	0	0	0	0	0	0	0	0	0	0	0	0	0	0	0	0
Karnali	Salyan	Kumakh Rural Municipalit	0	0	0	0	0	0	0	1	1	0	0	0	0	0	0	0	1	1	0	1	1	0	0	0	0	0	0	0	1	1	0	0	0	0	0	0	0	0	0	0	0	0	0	0	0	0	0	0
Karnali	Salyan	Sharada Municipalit	15	15	30	13	16	29	16	20	36	9	8	17	7	9	16	60	68	128	7	8	15	3	6	9	0	4	4	10	18	28	6	6	12	5	1	6	11	7	18	0	0	0	0	0	0	0	0	0
Karnali	Salyan	Siddha Kumakh Rural Municipalit	2	1	3	1	1	2	0	0	0	0	1	1	0	0	0	3	3	6	0	0	0	0	0	0	0	0	0	0	0	0	0	0	0	0	0	0	0	0	0	0	0	0	0	0	0	0	0	0
Karnali	Salyan	Tribeni Rural Municipalit	12	16	28	8	7	15	6	14	20	7	6	13	3	4	7	36	47	83	0	8	8	2	5	7	3	3	6	5	16	21	1	1	2	0	0	0	1	1	2	0	0	0	0	0	0	0	0	0
Karnali	Surkhet	Barahatal Rural Municipalit	15	15	30	12	7	19	11	14	25	5	13	18	6	12	18	49	61	110	9	6	15	3	4	7	7	2	9	19	12	31	0	0	0	0	0	0	0	0	0	0	0	0	0	0	0	0	0	0
Karnali	Surkhet	Bheriganga Municipalit	13	28	41	15	20	35	12	11	23	7	18	25	17	13	30	64	90	154	7	9	16	5	3	8	9	5	14	21	17	38	3	4	7	8	7	15	11	11	22	0	0	0	0	0	0	0	0	0
Karnali	Surkhet	Birendranagar Municipalit	123	173	296	134	223	357	196	214	410	161	214	375	165	198	363	779	1022	1801	128	175	303	110	164	274	148	156	304	386	495	881	130	160	290	93	129	222	223	289	512	58	62	120	48	56	104	106	118	224
Karnali	Surkhet	Chaukune Rural Municipalit	1	0	1	0	0	0	0	1	1	1	0	1	0	0	0	2	1	3	0	0	0	0	2	2	0	2	2	0	4	4	0	0	0	0	0	0	0	0	0	0	0	0	0	0	0	0	0	0
Karnali	Surkhet	Chingad Rural Municipalit	0	0	0	0	0	0	0	0	0	0	0	0	0	0	0	0	0	0	0	0	0	0	0	0	0	0	0	0	0	0	0	0	0	0	0	0	0	0	0	0	0	0	0	0	0	0	0	0
Karnali	Surkhet	Gurbhakot Municipalit	22	30	52	46	38	84	28	46	74	29	38	67	35	30	65	160	182	342	25	26	51	18	26	44	18	29	47	61	81	142	12	13	25	7	18	25	19	31	50	3	2	5	0	0	0	3	2	5
Karnali	Surkhet	Lekbesi Municipalit	15	19	34	7	9	16	9	20	29	10	14	24	8	10	18	49	72	121	5	2	7	6	4	10	0	0	0	11	6	17	0	0	0	0	0	0	0	0	0	0	0	0	0	0	0	0	0	0
Karnali	Surkhet	Panchpuri Municipalit	15	20	35	18	25	43	14	21	35	9	11	20	11	20	31	67	97	164	4	12	16	7	12	19	4	10	14	15	34	49	4	9	13	6	9	15	10	18	28	0	0	0	0	0	0	0	0	0
Karnali	Surkhet	Simta Rural Municipalit	5	4	9	3	5	8	2	1	3	2	2	4	0	3	3	12	15	27	0	0	0	0	1	1	2	0	2	2	1	3	0	0	0	0	0	0	0	0	0	0	0	0	0	0	0	0	0	0
Karnali	Dailekh	Aathabis Municipalit	1	0	1	0	1	1	1	1	2	4	3	7	6	6	12	12	11	23	5	10	15	10	9	19	11	13	24	26	32	58	7	13	20	5	14	19	12	27	39	8	2	10	7	12	19	15	14	29
Karnali	Dailekh	Bhagawatimai Rural Municipalit	0	0	0	0	0	0	1	0	1	0	0	0	0	0	0	1	0	1	0	0	0	0	0	0	0	0	0	0	0	0	0	0	0	0	0	0	0	0	0	0	0	0	0	0	0	0	0	0
Karnali	Dailekh	Bhairabi Rural Municipalit	0	0	0	0	0	0	0	0	0	0	0	0	0	0	0	0	0	0	0	0	0	0	0	0	0	0	0	0	0	0	0	0	0	0	0	0	0	0	0	0	0	0	0	0	0

Province Name	District	Local Level Name	G1			G2			G3			G4			G5			G1-5			G6			G7			G8			G6-8			G9			G10			G9-10			G11			G12			G11-12		
			Girls	Boys	Total	Girls	Boys	Total	Girls	Boys	Total	Girls	Boys	Total	Girls	Boys	Total	Girls	Boys	Total	Girls	Boys	Total	Girls	Boys	Total	Girls	Boys	Total	Girls	Boys	Total	Girls	Boys	Total	Girls	Boys	Total	Girls	Boys	Total	Girls	Boys	Total	Girls	Boys	Total	Girls	Boys	Total
Kamali	Dolpa	Dolpo Buddha Rural Municipalit	0	0	0	0	0	0	0	0	0	0	0	0	0	0	0	0	0	0	0	0	0	0	0	0	0	0	0	0	0	0	0	0	0	0	0	0	0	0	0	0	0	0	0	0	0	0	0	0
Kamali	Dolpa	Jagadulla Rural Municipalit	0	0	0	0	0	0	0	0	0	0	0	0	0	0	0	0	0	0	0	0	0	0	0	0	0	0	0	0	0	0	0	0	0	0	0	0	0	0	0	0	0	0	0	0	0	0	0	0
Kamali	Dolpa	Kaike Rural Municipalit	0	0	0	0	0	0	0	0	0	0	0	0	0	0	0	0	0	0	0	0	0	0	0	0	0	0	0	0	0	0	0	0	0	0	0	0	0	0	0	0	0	0	0	0	0	0	0	0
Kamali	Dolpa	Mudkechula Rural Municipalit	0	0	0	0	0	0	0	0	0	0	0	0	0	0	0	0	0	0	0	0	0	0	0	0	0	0	0	0	0	0	0	0	0	0	0	0	0	0	0	0	0	0	0	0	0	0	0	0
Kamali	Dolpa	Shey Phoksundo Rural Municipalit	0	0	0	0	0	0	0	0	0	0	0	0	0	0	0	0	0	0	0	0	0	0	0	0	0	0	0	0	0	0	0	0	0	0	0	0	0	0	0	0	0	0	0	0	0	0	0	0
Kamali	Dolpa	Thuli Bheri Municipalit	0	0	0	0	0	0	0	0	0	0	0	0	0	0	0	0	0	0	0	0	0	0	0	0	0	0	0	0	0	0	0	0	0	0	0	0	0	0	0	0	0	0	0	0	0	0	0	0
Kamali	Dolpa	Tripurasundari Municipalit	0	0	0	0	0	0	0	0	0	0	0	0	0	0	0	0	0	0	0	0	0	0	0	0	0	0	0	0	0	0	0	0	0	0	0	0	0	0	0	0	0	0	0	0	0	0	0	0
Kamali	Jumla	Chandannath Municipalit	0	0	0	0	0	0	0	0	0	0	0	0	0	0	0	0	0	0	0	0	0	0	0	0	0	0	0	0	0	0	0	0	0	0	0	0	0	0	0	0	0	0	0	0	0	0	0	0
Kamali	Jumla	Guthichaur Rural Municipalit	0	0	0	0	0	0	0	0	0	0	0	0	0	0	0	0	0	0	0	0	0	0	0	0	0	0	0	0	0	0	0	0	0	0	0	0	0	0	0	0	0	0	0	0	0	0	0	0
Kamali	Jumla	Hima Rural Municipalit	0	0	0	0	0	0	0	0	0	0	0	0	0	0	0	0	0	0	0	0	0	0	0	0	0	0	0	0	0	0	0	0	0	0	0	0	0	0	0	0	0	0	0	0	0	0	0	0
Kamali	Jumla	Kanakasundari Rural Municipalit	0	0	0	0	0	0	0	0	0	0	0	0	0	0	0	0	0	0	0	0	0	0	0	0	0	0	0	0	0	0	0	0	0	0	0	0	0	0	0	0	0	0	0	0	0	0	0	0
Kamali	Jumla	Patrasi Rural Municipalit	0	0	0	0	0	0	0	0	0	0	0	0	0	0	0	0	0	0	0	0	0	0	0	0	0	0	0	0	0	0	0	0	0	0	0	0	0	0	0	0	0	0	0	0	0	0	0	0
Kamali	Jumla	Sinja Rural Municipalit	0	0	0	0	0	0	0	0	0	0	0	0	0	0	0	0	0	0	0	0	0	0	0	0	0	0	0	0	0	0	0	0	0	0	0	0	0	0	0	0	0	0	0	0	0	0	0	0
Kamali	Jumla	Tatopani Rural Municipalit	0	0	0	0	0	0	0	0	0	0	0	0	0	0	0	0	0	0	0	0	0	0	0	0	0	0	0	0	0	0	0	0	0	0	0	0	0	0	0	0	0	0	0	0	0	0	0	0
Kamali	Jumla	Tila Rural Municipalit	0	0	0	0	0	0	0	0	0	0	0	0	0	0	0	0	0	0	0	0	0	0	0	0	0	0	0	0	0	0	0	0	0	0	0	0	0	0	0	0	0	0	0	0	0	0	0	0
Kamali	Kalikot	Khandachakra Municipalit	0	1	1	0	0	0	0	0	0	0	0	0	0	0	0	0	1	1	0	0	0	0	0	0	0	0	0	0	0	0	0	0	0	0	0	0	0	0	0	0	0	0	0	0	0	0	0	0
Kamali	Kalikot	Mahawai Rural Municipalit	0	0	0	0	0	0	0	0	0	0	0	0	0	0	0	0	0	0	0	0	0	0	0	0	0	0	0	0	0	0	0	0	0	0	0	0	0	0	0	0	0	0	0	0	0	0	0	0
Kamali	Kalikot	Naraharinath Rural Municipalit	0	0	0	0	0	0	0	0	0	0	0	0	0	0	0	0	0	0	0	0	0	0	0	0	0	0	0	0	0	0	0	0	0	0	0	0	0	0	0	0	0	0	0	0	0	0	0	0
Kamali	Kalikot	Pachaljharana Rural Municipalit	0	0	0	0	0	0	0	0	0	0	0	0	0	0	0	0	0	0	0	0	0	0	0	0	0	0	0	0	0	0	0	0	0	0	0	0	0	0	0	0	0	0	0	0	0	0	0	0
Kamali	Kalikot	Palata Rural Municipalit	0	0	0	0	0	0	0	0	0	0	0	0	0	0	0	0	0	0	0	0	0	0	0	0	0	0	0	0	0	0	0	0	0	0	0	0	0	0	0	0	0	0	0	0	0	0	0	0
Kamali	Kalikot	Raskot Municipalit	0	1	1	0	0	0	0	0	0	0	0	0	0	0	0	0	1	1	0	0	0	0	0	0	0	0	0	0	0	0	0	0	0	0	0	0	0	0	0	0	0	0	0	0	0	0	0	0
Kamali	Kalikot	Sanni Tribeni Rural Municipalit	0	0	0	0	0	0	0	0	0	0	0	0	0	0	0	0	0	0	0	0	0	0	0	0	0	0	0	0	0	0	0	0	0	0	0	0	0	0	0	0	0	0	0	0	0	0	0	0
Kamali	Kalikot	Shubhakalika Rural Municipalit	0	0	0	0	0	0	0	0	0	0	0	0	0	0	0	0	0	0	0	0	0	0	0	0	0	0	0	0	0	0	0	0	0	0	0	0	0	0	0	0	0	0	0	0	0	0	0	0
Kamali	Kalikot	Tilagufa Municipalit	0	0	0	0	0	0	0	0	0	0	0	0	0	0	0	0	0	0	0	0	0	0	0	0	0	0	0	0	0	0	0	0	0	0	0	0	0	0	0	0	0	0	0	0	0	0	0	0
Kamali	Mugu	Chhayanath Rara Municipalit	2	5	7	0	4	4	5	5	10	3	3	6	2	1	3	12	18	30	0	3	3	2	0	2	2	1	3	4	4	8	0	0	0	0	0	0	0	0	0	0	0	0	0	0	0	0	0	0
Kamali	Mugu	Khatyad Rural Municipalit	0	0	0	0	0	0	0	0	0	0	0	0	0	0	0	0	0	0	0	0	0	0	0	0	0	0	0	0	0	0	0	0	0	0	0	0	0	0	0	0	0	0	0	0	0	0	0	0
Kamali	Mugu	Mugum Karmarong Rural Municipalit	0	0	0	0	0	0	0	0	0	0	0	0	0	0	0	0	0	0	0	0	0	0	0	0	0	0	0	0	0	0	0	0	0	0	0	0	0	0	0	0	0	0	0	0	0	0	0	0
Kamali	Mugu	Soru Rural Municipalit	0	0	0	0	0	0	0	0	0	0	0	0	0	0	0	0	0	0	0	0	0	0	0	0	0	0	0	0	0	0	0	0	0	0	0	0	0	0	0	0	0	0	0	0	0	0	0	0
Kamali	Humla	Adanchuli Rural Municipalit	0	0	0	0	0	0	0	0	0	0	0	0	0	0	0	0	0	0	0	0	0	0	0	0	0	0	0	0	0	0	0	0	0	0	0	0	0	0	0	0	0	0	0	0	0	0	0	0
Kamali	Humla	Chankheli Rural Municipalit	0	0	0	0	0	0	0	0	0	0	0	0	0	0	0	0	0	0	0	0	0	0	0	0	0	0	0	0	0	0	0	0	0	0	0	0	0	0	0	0	0	0	0	0	0	0	0	0
Kamali	Humla	Kharpunath Rural Municipalit	0	0	0	0	0	0	0	0	0	0	0	0	0	0	0	0	0	0	0	0	0	0	0	0	0	0	0	0	0	0	0	0	0	0	0	0	0	0	0	0	0	0	0	0	0	0	0	0
Kamali	Humla	Namkha Rural Municipalit	0	0	0	0	0	0	0	0	0	0	0	0	0	0	0	0	0	0	0	0	0	0	0	0	0	0	0	0	0	0	0	0	0	0	0	0	0	0	0	0	0	0	0	0	0	0	0	0
Kamali	Humla	Sarkegad Rural Municipalit	0	0	0	0	0	0	0	0	0	0	0	0	0	0	0	0	0	0	0	0	0	0	0	0	0	0	0	0	0	0	0	0	0	0	0	0	0	0	0	0	0	0	0	0	0	0	0	0
Kamali	Humla	Simkot Rural Municipalit	16	12	28	19	10	29	9	4	13	10	12	22	8	10	18	62	48	110	8	2	10	7	1	8	7	3	10	22	6	28	0	0	0	0	0	0	0	0	0	0	0	0	0	0	0	0	0	0
Kamali	Humla	Tanjakot Rural Municipalit	0	0	0	0	0	0	0	0	0	0	0	0	0	0	0	0	0	0	0	0	0	0	0	0	0	0	0	0	0	0	0	0	0	0	0	0	0	0	0	0	0	0	0	0	0	0	0	0
Lumbini	Gulmi	Chandrakot Rural Municipalit	13	14	27	9	18	27	14	15	29	12	11	23	18	13	31	66	71	137	4	11	15	7	16	23	7	12	19	18	39	57	5	11	16	7	22	29	12	33	45	0	0	0	0	0	0	0	0	0
Lumbini	Gulmi	Chhatrakot Rural Municipalit	9	12	21	4	10	14	10	13	23	5	10	15	8	10	18	36	55	91	3	6	9	4	6	10	5	4	9	12	16	28	1	3	4	5	5	10	6	8	14	0	0	0	0	0	0	0	0	0
Lumbini	Gulmi	Dhurkot Rural Municipalit	0	0	0	0	0	0	0	0	0	0	0	0	0	0	0	0	0	0	0	0	0	0	0	0	0	0	0	0	0	0	0	0	0	0	0	0	0	0	0	0	0	0	0	0	0	0	0	0
Lumbini	Gulmi	Gulmidurbar Rural Municipalit	5	6	11	3	13	16	2	14	16	5	13	18	9	17	26	24	63	87	8	8	16	10	11	21	5	6	11	23	25	48	9	8	17	3	4	7	12	12	24	0	0	0	0	0	0	0	0	0
Lumbini	Gulmi	Isma Rural Municipalit	0	3	3	1	1	2	0	0	0	0	0	0	0	0	0	1	4	5	0	0	0	0	0	0	0	0	0	0	0	0	0	0	0	0	0	0	0	0	0	0	0	0	0	0	0	0	0	0
Lumbini	Gulmi	Kaligandaki Rural Municipalit	15	9	24	11	13	24	7	9	16	8	8	16	2	15	17	43	54	97	1	3	4	4	4	8	2	3	5	7	10	17	0	0	0	0	0	0	0	0	0	0	0	0	0	0	0	0	0	0
Lumbini	Gulmi	Madane Rural Municipalit	1	2	3	0	2	2	0	2	2	2	1	3	0	0	0	3	7	10	0	1	1	0	1	1	0	0	0	0	2	2	0	0	0	0	0	0	0	0	0	0	0	0	0	0	0	0	0	0
Lumbini	Gulmi	Malika Rural Municipalit	0	0	0	0	0	0	0	1	1	0	0	0	0	0	0	0	1	1	0	0	0	0	0	0	0	0	0	0	0	0	0	0	0	0	0	0	0	0	0	0	0	0	0	0	0	0	0	0
Lumbini	Gulmi	Musikot Municipalit	6	4	10	4	5	9	3	5	8	2	12	14	4	2	6	19	28	47	4	8	12	4	5	9	2	5	7	10	18	28	3	3	6	1	6	7	4	9	13	0	0	0	0	0	0	0	0	0
Lumbini	Gulmi	Resunga Municipalit	37	38	75	35	39	74	30	39	69	29	38	67	31	47	78	162	201	363	29	38	67	24	17	41	14	20	34	67	75	142	11	21	32	23	17	40	34	38	72	0	2	2	1	0	1	1	2	3
Lumbini	Gulmi	Rurukshetra Rural Municipalit	6	11	17	16	34	50	10	12	22	5	14	19	4	12	16	41	83	124	11	6	17	7	5	12	6	4	10	24	15	39	5	6	11	4	8	12	9	14	23	0	0	0	0	0	0	0	0	0
Lumbini	Gulmi	Satyawati Rural Municipalit	10	6	16	5	8	13	1	10	11	7	3	10	7	6	13	30	33	63	1	2	3	0	2	2	3	1	4	4	5	9	1	3	4	1	3	4	2	6	8	0	0	0	0	0	0	0	0	0
Lumbini	Palpa	Bagnaskali Rural Municipalit	20	31	51	20	22	42	21	17	38	22	26	48	26	30	56	109	126	235	20	15	35	16	23	39	13	19	32	49	57	106	4	6	10	6	8	14	10	14	24	5	8	13	9	2	11	14	10	24
Lumbini	Palpa	Mathagadhi Rural Municipalit	45	53	98	41	61	102	29	44	73	31	50	81	28	47	75	174	255	429	18	13	31	3	10	13	10	13	23	31	36	67	17	18	35	13	25	38	30	43	73	1	2	3	0	0	0	1	2	3
Lumbini	Palpa	Nisdi Rural Municipalit	0	0	0	0	0	0	0	0	0	0	0	0	0	0	0	0	0	0	0	0	0	0	0	0	0	0	0	0	0	0	0	0	0	0	0	0	0	0	0	0	0	0	0	0	0	0	0	0
Lumbini	Palpa	Purbakhola Rural Municipalit	0	0	0	0	0	0	0	0	0	0	0	0	0	0	0	0	0	0	0	0	0	0	0	0	0	0	0	0	0	0	0	0	0	0	0	0	0	0	0	0	0	0	0	0	0	0	0	0
Lumbini	Palpa	Rainadevi Chhahara Rural Municipalit	7	4	11	3	1	4	7	5	12	2	4	6	1	1	2	20	15	35	0	3	3	1	3	4	0	0	0	1	6	7	0	0	0	0	0	0	0	0	0	0	0	0	0	0	0	0	0	0
Lumbini	Palpa	Rambha Rural Municipalit	7	11	18	15	15	30	9	12	21	10	9	19	6	12	18	47	59	106	2	5	7	1	7	8	1	10	11	4	22	26	3	5	8	2	2	4	5	7	12	0	0	0	0	0	0	0	0	0
Lumbini	Palpa	Rampur Municipalit	79	90	169	22	38	60	62	89	151	40	47	87	48	68	116	251	332	583	34	61	95	45	73	118	36	52	88	115	186	301	38	50	88	36	47	83	74	97	171	28	30	58	20	29	49	48	59	107
Lumbini	Palpa	Ribdikot Rural Municipalit	1	3	4	1	3	4	2	2	4	1	2	3	2	0	2	7	10	17	0	1	1	4	0	4	0	0	0	4	1	5	1	0	1	0	0	0	1	0	1	0	0	0	0	0	0	0	0	0
Lumbini	Palpa	Tansen Municipalit	135	155	290	126	175	301	137	172	309	111	181	292	116	156	272	625	839	1464	111	127	238	112	126	238	85	130	215	308	383	691	99	122	221	111	140	251	210	262	472	55	92	147	112	140	252	167	232	399
Lumbini	Palpa	Tinau Rural Municipalit	0	0	0	0	0	0	0	0	0	0	0	0	0	0	0	0	0	0	0	0	0	0	0	0	0	0	0	0	0	0	0	0	0	0	0	0	0	0	0	0	0	0	0	0	0	0	0	0
Lumbini	Nawalparasi	Bardaghat Municipalit	99	151	250	148	151	299	113	140	253	115	145	260	112	131	243	587	718	1305	74	124	198	69	86	155	60	75	135	203	285	488	69	86	155	60	91	151	129	177	306	54	51	105	42	79	121	96	130	226
Lumbini	Nawalparasi	Pathinandan Rural Municipalit	5	19	24	25	36	61	25	50	75	12	22	34	15	21	36	82	148	230	7	13	20	18	25	43	2	7	9	27	45	72	14	16	30	7	14	21	21	30	51	0	0	0	0	0	0	0	0	0
Lumbini	Nawalparasi	Pratappur Rural Municipalit	71	108	179	41	79	120	65	93	158	66	96	162	43	60	103	286	436	722	30	47	77	46	57	103	39	50	89	115	154	269	28	46	74	32	46	78	60	92	152	12	14	26	23	10	33	35	24	59
Lumbini	Nawalparasi	Ramgram Municipalit	53	64	117	57	78	135	71	102	173	69	119	188	55	127	182	305	490	795	84	99	183	76	121	197	44	72	116	204	292	496	51	100	151	65	100	165	116	200	316	0	0	0	0	0	0	0	0	0
Lumbini	Nawalparasi	Sarawal Rural Municipalit	71	74	145	57	60	117	55	58	113	37	30	67	40	46	86	260	268	528	25	41	66	28	34	62	33	41	74	86	116	202	35	33	68	31	40	71	66	73	139	0	0	0	0	0	0	0	0	0
Lumbini	Nawalparasi	Sunwal Municipalit	109	146	255	129	141	270	102	136	238	99	154	253	86	114	200	525	691	1216	61	102	163	86	109	195	75	98	173	222	309	531	63	76	139	66	94	160	129	170	299	41	59	100	34	63	97	75	122	197
Lumbini	Nawalparasi	Susta Rural Municipalit	50	71	121	45	75	120	49	74	123	55	76	131	57	78	135	256	374	630	32	48	80	47	44	91	23	49	72	102	141	243	16	30	46	19	38	57	35	68	103	0	0	0	0	0	0	0	0	0
Lumbini	Rupandehi	Butwol Sub Metropolitan City	324	460	784	348	406	754	353	478	831	373	511	884	299	439	738	1697	2294	3991	320	394	714	339	397	736	322	457	779	981	1248	2229	278	393	671	307	406	713	585	799	1384	195	272	467	216	339	555	411	611	1022
Lumbini	Rupandehi	Devdaha Municipalit	152	156	308	107	137	244	108	173	281	96	141	237	105	149	254	568	756	1324	113	121	234	82	120	202	78	129	207	273	370	643	69	105	174	77	112	189	146	217	363	73	86	159	78	88	166	151	174	325
Lumbini	Rupandehi	Gaidahawa Rural Municipalit	43	65	108	46	88	134	45	76	121	25	62	87	35	73	108	194	364	558	19	66	85	17	62	79	17	46	63	53	174	227	8	20	28	16	28	44	24	48	72	0	0	0	0	0	0	0	0	0
Lumbini	Rupandehi	Kanchan Rural Municipalit	65	91	156	73	94	167	68	101	169	80	83	163	62	101	163	348	470	818	56	78	134	45	65	110	34	80	114	135	223	358	41	53	94	41	64	105	82	117	199	8	22	30	10	28	38	18	50	68
Lumbini	Rupandehi	Kotahimai Rural Municipalit	44	73	117	63	90	153	50	115	165	44	60	104	23	59	82	224	397	621	7	26	33	9	21	30	10	12	22	26	59	85	2	11	13	1	0	1	3	11	14	0	0	0	0	1	1	0	1	1
Lumbini	Rupandehi	Lumbini Sanskritik Municipalit	7	14	21	11	37	48	12	32	44	11	23	34	11	23	34	52	129	181	14	30	44	7	12	19	19	18	37	40	60	100	6	2	8	3	3	6	9	5	14	0	3	3	0	0	0	0	3	3
Lumbini	Rupandehi	Marchawari Rural Municipalit	114	210	324	133	192	325	90	182	272	99	148	247	53	78	131	489	810	1299	32	63	95	34	50	84	41	65	106	107	178	285	11	30	41	8	23	31	19	53	72	0	0	0	0	0	0	0	0	0

Province Name	District	Local Level Name	G1			G2			G3			G4			G5			G1-5			G6			G7			G8			G6-8			G9			G10			G9-10			G11			G12			G11-12		
			Girls	Boys	Total	Girls	Boys	Total	Girls	Boys	Total	Girls	Boys	Total	Girls	Boys	Total	Girls	Boys	Total	Girls	Boys	Total	Girls	Boys	Total	Girls	Boys	Total	Girls	Boys	Total	Girls	Boys	Total	Girls	Boys	Total	Girls	Boys	Total	Girls	Boys	Total	Girls	Boys	Total	Girls	Boys	Total
Lumbini	Kapilbastu	Shivaraj Municipalit	94	155	249	100	124	224	62	115	177	54	122	176	41	77	118	351	593	944	33	67	100	37	47	84	22	66	88	92	180	272	18	44	62	9	30	39	27	74	101	3	1	4	0	0	0	3	1	4
Lumbini	Kapilbastu	Suddhodhan Rural Municipality	23	38	61	21	40	61	19	43	62	18	45	63	16	29	45	97	195	292	5	27	32	3	7	10	0	6	6	8	40	48	3	2	5	2	5	7	5	7	12	0	0	0	0	0	0	0	0	0
Lumbini	Kapilbastu	Yashodhara Rural Municipalit	15	21	36	9	23	32	6	19	25	9	19	28	3	5	8	42	87	129	0	1	1	0	0	0	0	0	0	0	1	1	0	0	0	0	0	0	0	0	0	0	0	0	0	0	0	0	0	0
Lumbini	Arghakhanchi	Bhumekasthan Municipality	4	2	6	15	14	29	10	8	18	8	12	20	4	9	13	41	45	86	2	5	7	4	1	5	0	0	0	6	6	12	0	0	0	0	0	0	0	0	0	0	0	0	0	0	0	0	0	0
Lumbini	Arghakhanchi	Chhatradev Rural Municipality	7	8	15	13	11	24	4	11	15	4	6	10	3	4	7	31	40	71	3	8	11	4	3	7	2	3	5	9	14	23	4	4	8	2	2	4	6	6	12	0	0	0	0	0	0	0	0	0
Lumbini	Arghakhanchi	Malarani Rural Municipalit	8	10	18	4	9	13	7	6	13	7	4	11	2	2	4	28	31	59	8	7	15	3	13	16	3	4	7	14	24	38	0	0	0	0	0	0	0	0	0	0	0	0	0	0	0	0	0	0
Lumbini	Arghakhanchi	Panini Rural Municipalit	6	7	13	6	5	11	2	3	5	1	1	2	1	0	1	16	16	32	0	0	0	0	0	0	0	0	0	0	0	0	0	0	0	0	0	0	0	0	0	0	0	0	0	0	0	0	0	0
Lumbini	Arghakhanchi	Sandhikharka Municipalit	19	35	54	16	32	48	16	36	52	16	20	36	15	27	42	82	150	232	23	20	43	10	18	28	10	14	24	43	52	95	10	11	21	6	18	24	16	29	45	0	0	0	0	0	0	0	0	0
Lumbini	Arghakhanchi	Shitganga Municipalit	16	11	27	11	21	32	6	11	17	15	13	28	2	3	5	50	59	109	0	0	0	1	0	1	1	0	1	2	0	2	0	0	0	0	0	0	0	0	0	0	0	0	0	0	0	0	0	0
Lumbini	Pyuthan	Airawati Rural Municipalit	12	28	40	14	20	34	10	13	23	8	11	19	8	8	16	52	80	132	0	1	1	0	0	0	0	0	0	0	1	1	0	0	0	0	0	0	0	0	0	0	0	0	0	0	0	0	0	0
Lumbini	Pyuthan	Gaumukhi Rural Municipalit	2	0	2	0	0	0	1	0	1	0	0	0	1	1	2	4	1	5	0	0	0	0	0	0	0	0	0	0	0	0	0	0	0	0	0	0	0	0	0	0	0	0	0	0	0	0	0	0
Lumbini	Pyuthan	Jhimruk Rural Municipality	1	3	4	5	0	5	7	3	10	1	1	2	2	4	6	16	11	27	4	3	7	0	2	2	1	4	5	5	9	14	0	2	2	2	1	3	2	3	5	0	0	0	0	0	0	0	0	0
Lumbini	Pyuthan	Mallarani Rural Municipalit	8	5	13	9	17	26	9	7	16	10	14	24	12	14	26	48	57	105	3	12	15	5	6	11	6	10	16	14	28	42	5	5	10	3	3	6	8	8	16	0	0	0	0	0	0	0	0	0
Lumbini	Pyuthan	Mandavi Rural Municipalit	7	10	17	11	12	23	4	4	8	0	1	1	5	2	7	27	29	56	1	3	4	2	4	6	2	0	2	5	7	12	0	0	0	0	0	0	0	0	0	0	0	0	0	0	0	0	0	0
Lumbini	Pyuthan	Naubahini Rural Municipalit	6	8	14	6	4	10	7	5	12	6	6	12	2	4	6	27	27	54	2	2	4	0	1	1	1	1	2	3	4	7	0	0	0	0	0	0	0	0	0	0	0	0	0	0	0	0	0	0
Lumbini	Pyuthan	Pyuthan Municipalit	23	21	44	20	31	51	26	41	67	27	44	71	19	39	58	115	176	291	19	39	58	13	30	43	17	36	53	49	105	154	10	24	34	13	14	27	23	38	61	0	0	0	0	0	0	0	0	0
Lumbini	Pyuthan	Sarumarani Rural Municipalit	18	34	52	12	30	42	33	53	86	6	25	31	8	18	26	77	160	237	7	14	21	7	7	14	3	6	9	17	27	44	0	0	0	0	1	1	0	1	1	0	0	0	0	0	0	0	0	0
Lumbini	Pyuthan	Sworgadwary Municipalit	22	25	47	12	24	36	7	20	27	11	13	24	13	15	28	65	97	162	9	10	19	6	18	24	1	9	10	16	37	53	3	12	15	6	4	10	9	16	25	0	0	0	0	0	0	0	0	0
Lumbini	Rolpa	Gangadev Rural Municipalit	2	0	2	6	2	8	5	4	9	4	2	6	0	0	0	17	8	25	0	0	0	0	0	0	0	0	0	0	0	0	0	0	0	0	0	0	0	0	0	0	0	0	0	0	0	0	0	0
Lumbini	Rolpa	Lungri Rural Municipalit	0	0	0	0	0	0	0	0	0	0	0	0	0	0	0	0	0	0	0	0	0	0	0	0	0	0	0	0	0	0	0	0	0	0	0	0	0	0	0	0	0	0	0	0	0	0	0	0
Lumbini	Rolpa	Madi Rural Municipalit	5	2	7	3	5	8	8	5	13	5	3	8	0	0	0	21	15	36	3	7	10	0	0	0	0	0	0	3	7	10	0	0	0	0	0	0	0	0	0	0	0	0	0	0	0	0	0	0
Lumbini	Rolpa	Paribartan Rural Municipalit	0	0	0	0	0	0	0	0	0	0	0	0	0	0	0	0	0	0	0	0	0	0	0	0	0	0	0	0	0	0	0	0	0	0	0	0	0	0	0	0	0	0	0	0	0	0	0	0
Lumbini	Rolpa	Rolpa Municipality	23	39	62	30	44	74	23	30	53	28	35	63	24	23	47	128	171	299	27	28	55	17	38	55	16	26	42	60	92	152	9	13	22	15	14	29	24	27	51	0	0	0	0	0	0	0	0	0
Lumbini	Rolpa	Runtigadi Rural Municipalit	1	0	1	0	0	0	0	1	1	0	0	0	0	0	0	1	1	2	0	0	0	0	0	0	0	0	0	0	0	0	0	0	0	0	0	0	0	0	0	0	0	0	0	0	0	0	0	0
Lumbini	Rolpa	Sunchhahari Rural Municipalit	2	8	10	5	6	11	2	7	9	0	0	0	0	0	0	9	21	30	0	0	0	0	0	0	0	0	0	0	0	0	0	0	0	0	0	0	0	0	0	0	0	0	0	0	0	0	0	0
Lumbini	Rolpa	Sunil Smriti Rural Municipalit	22	23	45	16	15	31	10	16	26	11	13	24	7	18	25	66	85	151	9	12	21	3	7	10	6	8	14	18	27	45	3	2	5	1	8	9	4	10	14	0	0	0	0	0	0	0	0	0
Lumbini	Rolpa	Thawang Rural Municipalit	7	6	13	6	7	13	5	7	12	9	17	26	5	12	17	32	49	81	4	4	8	1	9	10	8	8	16	13	21	34	0	0	0	0	0	0	0	0	0	0	0	0	0	0	0	0	0	0
Lumbini	Rolpa	Tribeni Rural Municipalit	8	4	12	6	6	12	6	9	15	3	4	7	4	1	5	27	24	51	6	5	11	11	6	17	0	5	5	17	16	33	4	4	8	8	5	13	12	9	21	0	0	0	0	0	0	0	0	0
Lumbini	Rukum Purba	Bhume Rural Municipality	13	10	23	7	15	22	7	5	12	3	8	11	2	1	3	32	39	71	1	1	2	0	0	0	0	0	0	1	1	2	0	0	0	0	0	0	0	0	0	0	0	0	0	0	0	0	0	0
Lumbini	Rukum Purba	Putha Uttarganga Rural Municipalit	0	0	0	0	0	0	0	0	0	0	0	0	0	0	0	0	0	0	0	0	0	0	0	0	0	0	0	0	0	0	0	0	0	0	0	0	0	0	0	0	0	0	0	0	0	0	0	0
Lumbini	Rukum Purba	Sisne Rural Municipalit	6	14	20	5	10	15	8	15	23	4	7	11	4	8	12	27	54	81	3	7	10	4	4	8	1	2	3	8	13	21	0	2	2	0	0	0	0	2	2	0	0	0	0	0	0	0	0	0
Lumbini	Dang	Babai Rural Municipalit	27	35	62	21	33	54	19	37	56	23	35	58	27	27	54	117	167	284	12	24	36	11	11	22	7	14	21	30	49	79	2	6	8	3	5	8	5	11	16	0	0	0	0	0	0	0	0	0
Lumbini	Dang	Banglachuli Rural Municipalit	2	1	3	4	0	4	0	3	3	1	1	2	0	2	2	7	7	14	0	0	0	0	0	0	0	0	0	0	0	0	0	0	0	0	0	0	0	0	0	0	0	0	0	0	0	0	0	0
Lumbini	Dang	Dangisharan Rural Municipalit	49	57	106	69	63	132	43	59	102	42	69	111	43	62	105	246	310	556	46	51	97	18	22	40	24	25	49	88	98	186	15	16	31	11	10	21	26	26	52	0	0	0	0	0	0	0	0	0
Lumbini	Dang	Gadhawa Rural Municipalit	142	171	313	92	132	224	157	166	323	98	129	227	80	98	178	569	696	1265	87	99	186	56	68	124	69	73	142	212	240	452	55	47	102	38	23	61	93	70	163	9	11	20	16	12	28	25	23	48
Lumbini	Dang	Ghorahi Sub Metropolitan City	433	588	1021	577	751	1328	512	662	1174	505	670	1175	505	624	1129	2532	3295	5827	414	548	962	395	522	917	367	495	862	1176	1565	2741	351	441	792	291	330	621	642	771	1413	205	284	489	227	300	527	432	584	1016
Lumbini	Dang	Lamahi Municipalit	180	246	426	136	156	292	166	200	366	152	213	365	154	204	358	788	1019	1807	114	137	251	127	166	293	123	137	260	364	440	804	107	148	255	107	122	229	214	270	484	52	59	111	40	54	94	92	113	205
Lumbini	Dang	Rajpur Rural Municipalit	23	19	42	21	21	42	13	23	36	10	18	28	6	9	15	73	90	163	8	6	14	9	3	12	0	0	0	17	9	26	0	0	0	0	0	0	0	0	0	0	0	0	0	0	0	0	0	0
Lumbini	Dang	Rapti Rural Municipalit	123	152	275	88	137	225	127	187	314	125	155	280	104	166	270	567	797	1364	90	130	220	81	106	187	71	75	146	242	311	553	62	69	131	55	63	118	117	132	249	8	8	16	3	5	8	11	13	24
Lumbini	Dang	Shantinagar Rural Municipalit	28	35	63	48	36	84	22	35	57	34	26	60	28	30	58	160	162	322	23	31	54	15	17	32	8	15	23	46	63	109	9	9	18	9	16	25	18	25	43	0	0	0	0	0	0	0	0	0
Lumbini	Dang	Tulsipur Sub Metropolitan City	310	393	703	343	428	771	325	432	757	317	438	755	335	407	742	1630	2098	3728	356	489	845	258	367	625	287	353	640	901	1209	2110	250	338	588	210	288	498	460	626	1086	93	119	212	26	23	49	119	142	261
Lumbini	Banke	Baijanath Rural Municipalit	79	93	172	94	132	226	101	141	242	82	108	190	64	95	159	420	569	989	57	72	129	50	72	122	49	63	112	156	207	363	31	61	92	38	55	93	69	116	185	0	0	0	0	0	0	0	0	0
Lumbini	Banke	Duduwa Rural Municipalit	7	10	17	0	4	4	0	1	1	1	5	6	0	0	0	8	20	28	1	1	2	0	0	0	0	0	0	1	1	2	0	0	0	0	0	0	0	0	0	0	0	0	0	0	0	0	0	0
Lumbini	Banke	Janaki Rural Municipalit	18	34	52	18	24	42	19	25	44	10	23	33	12	22	34	77	128	205	12	22	34	4	11	15	7	15	22	23	48	71	2	5	7	0	1	1	2	6	8	0	0	0	0	0	0	0	0	0
Lumbini	Banke	Khajura Rural Municipalit	47	70	117	62	76	138	68	100	168	48	75	123	41	66	107	266	387	653	39	36	75	44	49	93	29	23	52	112	108	220	28	46	74	30	58	88	58	104	162	4	9	13	6	8	14	10	17	27
Lumbini	Banke	Kohalpur Municipalit	150	212	362	178	224	402	197	239	436	183	233	416	138	190	328	846	1098	1944	112	160	272	104	154	258	102	148	250	318	462	780	74	95	169	62	98	160	136	193	329	75	131	206	151	163	314	226	294	520
Lumbini	Banke	Narainapur Rural Municipalit	0	0	0	0	1	1	0	3	3	0	0	0	0	0	0	0	4	4	0	0	0	0	0	0	0	0	0	0	0	0	0	0	0	0	0	0	0	0	0	0	0	0	0	0	0	0	0	0
Lumbini	Banke	Nepalgunj Sub Metropolitan City	139	177	316	149	205	354	162	174	336	155	211	366	147	232	379	752	999	1751	143	180	323	170	213	383	114	194	308	427	587	1014	136	218	354	155	168	323	291	386	677	72	96	168	64	142	206	136	238	374
Lumbini	Banke	Rapti Sonari Rural Municipalit	82	106	188	75	146	221	67	101	168	60	101	161	43	78	121	327	532	859	24	51	75	18	31	49	19	30	49	61	112	173	6	13	19	8	6	14	14	19	33	17	4	21	19	11	30	36	15	51
Lumbini	Bardiya	Badhaiyatal Rural Municipalit	64	91	155	58	99	157	43	55	98	39	56	95	26	55	81	230	356	586	27	45	72	26	57	83	24	33	57	77	135	212	20	34	54	11	16	27	31	50	81	0	0	0	0	0	0	0	0	0
Lumbini	Bardiya	Bansgadhi Municipalit	66	73	139	74	87	161	39	73	112	43	82	125	33	46	79	255	361	616	35	52	87	17	36	53	11	26	37	63	114	177	15	12	27	16	21	37	31	33	64	0	0	0	0	0	0	0	0	0
Lumbini	Bardiya	Barbardiya Municipalit	61	104	165	78	117	195	68	102	170	31	80	111	52	55	107	290	458	748	20	49	69	11	16	27	8	20	28	39	85	124	5	15	20	5	9	14	10	24	34	0	0	0	0	0	0	0	0	0
Lumbini	Bardiya	Geruwa Rural Municipalit	29	60	89	48	49	97	49	60	109	37	49	86	25	42	67	188	260	448	20	27	47	16	35	51	9	19	28	45	81	126	12	3	15	3	6	9	15	9	24	0	0	0	0	0	0	0	0	0
Lumbini	Bardiya	Gulariya Municipalit	61	79	140	35	67	102	43	66	109	25	49	74	21	35	56	185	296	481	18	27	45	32	18	50	10	18	28	60	63	123	18	21	39	14	14	28	32	35	67	8	8	16	11	10	21	19	18	37
Lumbini	Bardiya	Madhuwan Municipality	63	123	186	35	47	82	56	54	110	38	59	97	27	48	75	219	331	550	24	26	50	16	13	29	12	18	30	52	57	109	5	12	17	2	2	4	7	14	21	0	0	0	0	0	0	0	0	0
Lumbini	Bardiya	Rajapur Municipalit	106	149	255	73	136	209	88	124	212	56	97	153	56	97	153	379	603	982	43	71	114	26	50	76	34	30	64	103	151	254	14	33	47	13	31	44	27	64	91	0	0	0	0	0	0	0	0	0
Lumbini	Bardiya	Thakurbaba Municipalit	80	98	178	89	126	215	107	127	234	63	114	177	62	88	150	401	553	954	53	70	123	37	71	108	40	58	98	130	199	329	38	44	82	43	46	89	81	90	171	0	0	0	1	3	4	1	3	4
Sudurpaschim	Bajura	Badimalika Municipalit	2	3	5	1	2	3	1	1	2	0	5	5	1	0	1	5	11	16	0	1	1	1	2	3	0	0	0	1	3	4	0	0	0	0	0	0	0	0	0	0	0	0	0	0	0	0	0	0
Sudurpaschim	Bajura	Budhiganga Municipalit	1	1	2	0	6	6	1	0	1	0	0	0	0	2	2	2	9	11	0	0	0	0	0	0	0	0	0	0	0	0	0	0	0	0	0	0	0	0	0	0	0	0	0	0	0	0	0	0
Sudurpaschim	Bajura	Budhinanda Municipalit	0	0	0	0	0	0	3	5	8	1	0	1	1	0	1	5	5	10	0	2	2	0	0	0	0	0	0	0	2	2	0	0	0	0	0	0	0	0	0	0	0	0	0	0	0	0	0	0
Sudurpaschim	Bajura	Gaumul Rural Municipalit	0	0	0	0	0	0	0	0	0	0	0	0	0	0	0	0	0	0	0	0	0	0	0	0	0	0	0	0	0	0	0	0	0	0	0	0	0	0	0	0	0	0	0	0	0	0	0	0
Sudurpaschim	Bajura	Himali Rural Municipalit	0	0	0	0	0	0	0	0	0	0	0	0	0	0	0	0	0	0	0	0	0	0	0	0	0	0	0	0	0	0	0	0	0	0	0	0	0	0	0	0	0	0	0	0	0	0	0	0
Sudurpaschim	Bajura	Jagannath Rural Municipalit	0	0	0	0	0	0	0	0	0	0	0	0	0	0	0	0	0	0	0	0	0	0	0	0	0	0	0	0	0	0	0	0	0	0	0	0	0	0	0	0	0	0	0	0	0	0	0	0
Sudurpaschim	Bajura	Khaptad Chhededaha Rural Municipality	0	0	0	0	0	0	0	0	0	0	0	0	0	0	0	0	0	0	0	0	0	0	0	0	0	0	0	0	0	0	0	0	0	0	0	0	0	0	0	0	0	0	0	0	0	0	0	0
Sudurpaschim	Bajura	Swami Kartik Khapar Rural Municipalit	0	0	0	0	0	0	0	0	0	0	0	0	0	0	0	0	0	0	0	0	0	0	0	0	0	0	0	0	0	0	0	0	0	0	0	0	0	0	0	0	0	0	0	0	0	0	0	0
Sudurpaschim	Bajura	Triveni Municipalit	0	0	0	0	0	0	0	0	0	0	0	0	0	0	0	0	0	0	0	0	0	0	0	0	0	0	0	0	0	0	0	0	0	0	0	0	0	0	0	0	0	0	0	0	0	0	0	0
Sudurpaschim	Baijhang	Bithadchir Rural Municipalit	0	0	0	0	0	0	0	0	0	0	0	0	0	0	0	0	0	0	0	0	0	0	0	0	0	0	0	0	0	0	0	0	0	0	0	0	0	0	0	0	0	0	0	0	0	0	0	0
Sudurpaschim	Baijhang	Bungal Municipalit	0	0	0	0	0	0	0	0	0	0	0	0	0	0	0	0	0	0	0	0	0	0	0	0	0	0	0	0	0	0	0	0	0	0	0	0	0	0	0	0	0	0	0	0	0	0	0	0
Sudurpaschim	Baijhang	Chabispathivera Rural Municipalit	0	0	0	0	0	0	0	0	0	0	0	0	0	0	0	0	0	0	0	0	0	0	0	0	0	0	0	0	0	0	0	0	0	0	0	0	0	0	0	0	0	0	0	0	0	0	0	0
Sudurpaschim	Baijhang	Durgathali Rural Municipalit	0	0	0	0	0	0	0	0	0	0	0	0	0	0	0	0	0	0	0	0	0	0	0	0	0	0	0	0	0	0	0	0	0	0	0	0	0	0	0	0	0	0	0	0	0	0	0	0
Sudurpaschim	Baijhang	Jaya Prithvi Municipalit	2	2	4	0	1	1	1	2	3	0	2	2	0	0	0	3	7	10	1	0	1	0	0	0	0	0	0

Province Name	District	Local Level Name	G1			G2			G3			G4			G5			G1-5			G6			G7			G8			G6-8			G9			G10			G9-10			G11			G12			G11-12		
			Girls	Boys	Total	Girls	Boys	Total	Girls	Boys	Total	Girls	Boys	Total	Girls	Boys	Total	Girls	Boys	Total	Girls	Boys	Total	Girls	Boys	Total	Girls	Boys	Total	Girls	Boys	Total	Girls	Boys	Total	Girls	Boys	Total	Girls	Boys	Total	Girls	Boys	Total	Girls	Boys	Total	Girls	Boys	Total
Sudurpaschim	Achham	Turmakhad Rural Municipalit	0	0	0	0	0	0	0	0	0	0	0	0	0	0	0	0	0	0	0	0	0	0	0	0	0	0	0	0	0	0	0	0	0	0	0	0	0	0	0	0	0	0	0	0	0	0	0	0
Sudurpaschim	Doti	Adharsha Rural Municipalit	0	0	0	0	1	1	0	0	0	0	0	0	0	0	0	0	1	1	0	0	0	0	0	0	0	0	0	0	0	0	0	0	0	0	0	0	0	0	0	0	0	0	0	0	0	0	0	0
Sudurpaschim	Doti	Badikedar Rural Municipalit	0	0	0	0	0	0	0	0	0	0	0	0	0	0	0	0	0	0	0	0	0	0	0	0	0	0	0	0	0	0	0	0	0	0	0	0	0	0	0	0	0	0	0	0	0	0	0	0
Sudurpaschim	Doti	Bogtan Fudsil Rural Municipalit	0	0	0	0	0	0	0	0	0	0	0	0	0	0	0	0	0	0	0	0	0	0	0	0	0	0	0	0	0	0	0	0	0	0	0	0	0	0	0	0	0	0	0	0	0	0	0	0
Sudurpaschim	Doti	Dipayal Silgadi Municipalit	3	5	8	1	4	5	7	10	17	6	7	13	3	8	11	20	34	54	6	7	13	10	15	25	4	12	16	20	34	54	9	3	12	6	10	16	15	13	28	1	1	2	0	0	0	1	1	2
Sudurpaschim	Doti	Jorayal Rural Municipalit	7	2	9	3	6	9	3	1	4	3	5	8	2	0	2	18	14	32	1	2	3	1	0	1	2	4	6	4	6	10	0	0	0	0	0	0	0	0	0	0	0	0	0	0	0	0	0	0
Sudurpaschim	Doti	K.I Singh Rural Municipalit	0	1	1	0	0	0	0	0	0	0	0	0	0	0	0	0	1	1	0	0	0	0	0	0	0	0	0	0	0	0	0	0	0	0	0	0	0	0	0	0	0	0	0	0	0	0	0	0
Sudurpaschim	Doti	Purbichauki Rural Municipalit	0	0	0	0	0	0	0	0	0	0	0	0	0	0	0	0	0	0	0	0	0	0	0	0	0	0	0	0	0	0	0	0	0	0	0	0	0	0	0	0	0	0	0	0	0	0	0	0
Sudurpaschim	Doti	Sayal Rural Municipalit	0	0	0	0	0	0	0	0	0	0	0	0	0	0	0	0	0	0	0	0	0	0	0	0	0	0	0	0	0	0	0	0	0	0	0	0	0	0	0	0	0	0	0	0	0	0	0	0
Sudurpaschim	Doti	Shikhar Municipalit	0	0	0	0	0	0	0	0	0	0	0	0	0	0	0	0	0	0	0	0	0	1	0	1	0	0	0	1	0	1	0	1	1	0	0	0	0	1	1	0	0	0	0	0	0	0	0	0
Sudurpaschim	Kailal	Bardagoriya Rural Municipalit	52	82	134	50	101	151	35	80	115	49	65	114	40	58	98	226	386	612	31	48	79	20	19	39	26	32	58	77	99	176	16	28	44	20	25	45	36	53	89	2	5	7	0	0	0	2	5	7
Sudurpaschim	Kailal	Bhajani Municipalit	137	152	289	118	105	223	92	130	222	71	122	193	64	91	155	482	600	1082	50	55	105	24	40	64	25	36	61	99	131	230	9	22	31	11	8	19	20	30	50	0	0	0	0	0	0	0	0	0
Sudurpaschim	Kailal	Chure Rural Municipalit	1	1	2	0	2	2	0	2	2	1	0	1	0	1	1	2	6	8	0	0	0	0	0	0	0	0	0	0	0	0	0	0	0	0	0	0	0	0	0	0	0	0	0	0	0	0	0	0
Sudurpaschim	Kailal	Dhangadhi Sub Metropolitan City	340	418	758	250	361	611	248	317	565	247	372	619	221	308	529	1306	1776	3082	201	274	475	160	257	417	172	233	405	533	764	1297	152	220	372	139	173	312	291	393	684	45	67	112	25	27	52	70	94	164
Sudurpaschim	Kailal	Gauriganga Municipalit	56	80	136	63	69	132	59	89	148	50	90	140	53	89	142	281	417	698	32	63	95	18	68	86	40	52	92	90	183	273	18	15	33	13	12	25	31	27	58	0	0	0	0	0	0	0	0	0
Sudurpaschim	Kailal	Ghodaghodi Municipalit	100	122	222	86	131	217	103	131	234	55	100	155	44	72	116	388	556	944	32	46	78	29	44	73	27	44	71	88	134	222	8	17	25	21	24	45	29	41	70	12	3	15	8	4	12	20	7	27
Sudurpaschim	Kailal	Godawari Municipalit	92	90	182	63	65	128	51	72	123	52	61	113	45	71	116	303	359	662	40	57	97	26	64	90	34	61	95	100	182	282	29	33	62	14	37	51	43	70	113	5	11	16	3	9	12	8	20	28
Sudurpaschim	Kailal	Janaki Rural Municipalit	42	61	103	54	41	95	37	41	78	40	62	102	43	60	103	216	265	481	20	23	43	11	12	23	10	15	25	41	50	91	3	4	7	0	3	3	3	7	10	0	0	0	0	0	0	0	0	0
Sudurpaschim	Kailal	Joshipur Rural Municipalit	114	133	247	107	157	264	123	182	305	110	115	225	107	127	234	561	714	1275	81	92	173	58	87	145	35	43	78	174	222	396	9	21	30	4	8	12	13	29	42	0	0	0	0	0	0	0	0	0
Sudurpaschim	Kailal	Kailari Rural Municipalit	83	131	214	109	124	233	102	143	245	111	86	197	55	94	149	460	578	1038	38	44	82	37	46	83	28	42	70	103	132	235	19	27	46	31	18	49	50	45	95	0	0	0	0	0	0	0	0	0
Sudurpaschim	Kailal	Lamkichuha Municipality	71	85	156	46	82	128	42	98	140	59	75	134	47	69	116	265	409	674	48	43	91	29	37	66	36	48	84	113	128	241	15	30	45	18	19	37	33	49	82	10	15	25	23	15	38	33	30	63
Sudurpaschim	Kailal	Mohanyal Rural Municipalit	4	1	5	0	6	6	0	1	1	1	1	2	2	0	2	7	9	16	0	0	0	0	0	0	0	0	0	0	0	0	0	0	0	0	0	0	0	0	0	0	0	0	0	0	0	0	0	0
Sudurpaschim	Kailal	Tikapur Municipality	186	240	426	172	233	405	190	248	438	163	231	394	124	196	320	835	1148	1983	109	177	286	85	157	242	68	110	178	262	444	706	76	119	195	79	99	178	155	218	373	83	69	152	257	229	486	340	298	638
Sudurpaschim	Kanchanpur	Bedkot Municipality	34	47	81	42	50	92	32	35	67	31	44	75	21	40	61	160	216	376	17	23	40	10	29	39	14	15	29	41	67	108	5	9	14	7	17	24	12	26	38	0	0	0	0	0	0	0	0	0
Sudurpaschim	Kanchanpur	Belauri Municipalit	82	114	196	109	122	231	78	136	214	104	122	226	102	125	227	475	619	1094	68	116	184	56	113	169	70	108	178	194	337	531	40	77	117	45	78	123	85	155	240	2	3	5	4	2	6	6	5	11
Sudurpaschim	Kanchanpur	Beldandi Rural Municipalit	12	19	31	10	15	25	11	16	27	19	15	34	14	20	34	66	85	151	13	14	27	4	6	10	2	12	14	19	32	51	2	0	2	3	1	4	5	1	6	0	0	0	0	0	0	0	0	0
Sudurpaschim	Kanchanpur	Bheemdatt Municipality	39	49	88	35	50	85	59	55	114	29	58	87	43	48	91	205	260	465	33	42	75	28	46	74	16	37	53	77	125	202	17	36	53	20	27	47	37	63	100	23	39	62	41	43	84	64	82	146
Sudurpaschim	Kanchanpur	Krishnapur Municipalit	93	149	242	100	142	242	116	159	275	82	143	225	81	145	226	472	738	1210	59	90	149	50	78	128	35	52	87	144	220	364	22	56	78	21	41	62	43	97	140	5	5	10	4	4	8	9	9	18
Sudurpaschim	Kanchanpur	Laljhandi Rural Municipalit	30	40	70	25	40	65	26	31	57	14	37	51	16	36	52	111	184	295	20	29	49	18	33	51	4	14	18	42	76	118	0	0	0	0	0	0	0	0	0	0	0	0	0	0	0	0	0	0
Sudurpaschim	Kanchanpur	Mahakali Municipalit	14	14	28	25	31	56	21	15	36	20	17	37	11	24	35	91	101	192	18	31	49	14	24	38	13	15	28	45	70	115	9	15	24	11	4	15	20	19	39	0	0	0	0	0	0	0	0	0
Sudurpaschim	Kanchanpur	Punarbas Municipalit	81	112	193	80	118	198	112	135	247	85	126	211	87	102	189	445	593	1038	65	97	162	64	78	142	64	77	141	193	252	445	33	62	95	45	54	99	78	116	194	8	5	13	2	2	4	10	7	17
Sudurpaschim	Kanchanpur	Shuklaphanta Municipalit	33	52	85	26	59	85	36	42	78	24	34	58	24	39	63	143	226	369	10	39	49	11	23	34	6	18	24	27	80	107	11	13	24	4	15	19	15	28	43	18	13	31	7	7	14	25	20	45
Sudurpaschim	Dadeldhura	Aalital Rural Municipalit	3	1	4	2	10	12	2	2	4	2	7	9	2	1	3	11	21	32	2	1	3	0	1	1	1	0	1	3	2	5	0	0	0	0	0	0	0	0	0	0	0	0	0	0	0	0	0	0
Sudurpaschim	Dadeldhura	Ajayameru Rural Municipalit	0	0	0	0	0	0	0	0	0	0	0	0	0	0	0	0	0	0	0	0	0	0	0	0	0	0	0	0	0	0	0	0	0	0	0	0	0	0	0	0	0	0	0	0	0	0	0	0
Sudurpaschim	Dadeldhura	Amargadhi Municipalit	0	4	4	0	5	5	5	3	8	1	5	6	2	6	8	8	23	31	3	4	7	2	1	3	3	1	4	8	6	14	0	3	3	3	5	8	3	8	11	1	2	3	2	0	2	3	2	5
Sudurpaschim	Dadeldhura	Bhageshwar Rural Municipalit	0	0	0	0	0	0	0	0	0	0	0	0	0	0	0	0	0	0	0	0	0	0	0	0	0	0	0	0	0	0	0	0	0	0	0	0	0	0	0	0	0	0	0	0	0	0	0	0
Sudurpaschim	Dadeldhura	Ganayapdhura Rural Municipalit	0	0	0	0	0	0	0	0	0	0	0	0	0	0	0	0	0	0	0	0	0	0	0	0	0	0	0	0	0	0	0	0	0	0	0	0	0	0	0	0	0	0	0	0	0	0	0	0
Sudurpaschim	Dadeldhura	Nawadurga Rural Municipalit	0	0	0	0	0	0	0	0	0	0	0	0	0	0	0	0	0	0	0	0	0	0	0	0	0	0	0	0	0	0	0	0	0	0	0	0	0	0	0	0	0	0	0	0	0	0	0	0
Sudurpaschim	Dadeldhura	Parashuram Municipalit	2	1	3	2	2	4	3	2	5	1	2	3	0	1	1	8	8	16	2	0	2	0	0	0	1	0	1	3	0	3	0	0	0	0	0	0	0	0	0	0	0	0	0	0	0	0	0	0
Sudurpaschim	Baitad	Dasharathchanda Municipalit	0	0	0	0	0	0	0	1	1	0	0	0	0	0	0	0	1	1	0	0	0	0	1	1	0	0	0	0	1	1	0	0	0	0	0	0	0	0	0	0	0	0	0	0	0	0	0	0
Sudurpaschim	Baitad	Dilasaini Rural Municipalit	0	0	0	0	0	0	0	0	0	0	0	0	0	0	0	0	0	0	0	0	0	0	0	0	0	0	0	0	0	0	0	0	0	0	0	0	0	0	0	0	0	0	0	0	0	0	0	0
Sudurpaschim	Baitad	Dogadakedar Rural Municipalit	0	0	0	0	0	0	0	0	0	0	0	0	0	0	0	0	0	0	0	0	0	0	0	0	0	0	0	0	0	0	0	0	0	0	0	0	0	0	0	0	0	0	0	0	0	0	0	0
Sudurpaschim	Baitad	Melauli Rural Municipalit	0	0	0	0	0	0	0	0	0	0	0	0	0	0	0	0	0	0	0	0	0	0	0	0	0	0	0	0	0	0	0	0	0	0	0	0	0	0	0	0	0	0	0	0	0	0	0	0
Sudurpaschim	Baitad	Pancheshwar Rural Municipalit	0	0	0	0	0	0	0	0	0	0	0	0	0	0	0	0	0	0	0	0	0	0	0	0	0	0	0	0	0	0	0	0	0	0	0	0	0	0	0	0	0	0	0	0	0	0	0	0
Sudurpaschim	Baitad	Patan Municipalit	0	0	0	0	0	0	0	1	1	0	0	0	0	0	0	0	1	1	0	1	1	0	0	0	0	0	0	0	1	1	0	1	1	0	0	0	0	1	1	0	0	0	0	0	0	0	0	0
Sudurpaschim	Baitad	Purchaudi Municipalit	0	0	0	0	0	0	0	0	0	0	0	0	0	0	0	0	0	0	0	0	0	0	0	0	0	0	0	0	0	0	0	0	0	0	0	0	0	0	0	0	0	0	0	0	0	0	0	0
Sudurpaschim	Baitad	Shivanath Rural Municipalit	0	0	0	0	0	0	0	0	0	0	0	0	0	0	0	0	0	0	0	0	0	0	0	0	0	0	0	0	0	0	0	0	0	0	0	0	0	0	0	0	0	0	0	0	0	0	0	0
Sudurpaschim	Baitad	Sigas Rural Municipalit	0	0	0	0	0	0	0	0	0	0	0	0	0	0	0	0	0	0	0	0	0	0	0	0	0	0	0	0	0	0	0	0	0	0	0	0	0	0	0	0	0	0	0	0	0	0	0	0
Sudurpaschim	Baitad	Sumaya Rural Municipalit	0	0	0	0	0	0	0	0	0	0	0	0	0	0	0	0	0	0	0	0	0	0	0	0	0	0	0	0	0	0	0	0	0	0	0	0	0	0	0	0	0	0	0	0	0	0	0	0
Sudurpaschim	Darchula	Apihimal Rural Municipalit	0	0	0	0	0	0	0	0	0	0	0	0	0	0	0	0	0	0	0	0	0	0	0	0	0	0	0	0	0	0	0	0	0	0	0	0	0	0	0	0	0	0	0	0	0	0	0	0
Sudurpaschim	Darchula	Byas Rural Municipalit	0	0	0	0	0	0	0	0	0	0	0	0	0	0	0	0	0	0	0	0	0	0	0	0	0	0	0	0	0	0	0	0	0	0	0	0	0	0	0	0	0	0	0	0	0	0	0	0
Sudurpaschim	Darchula	Duhun Rural Municipality	0	0	0	0	0	0	0	0	0	0	0	0	0	0	0	0	0	0	0	0	0	0	0	0	0	0	0	0	0	0	0	0	0	0	0	0	0	0	0	0	0	0	0	0	0	0	0	0
Sudurpaschim	Darchula	Lekam Rural Municipality	0	0	0	0	0	0	0	0	0	0	0	0	0	0	0	0	0	0	0	0	0	0	0	0	0	0	0	0	0	0	0	0	0	0	0	0	0	0	0	0	0	0	0	0	0	0	0	0
Sudurpaschim	Darchula	Mahakali Municipalit	11	6	17	12	3	15	8	5	13	8	13	21	5	5	10	44	32	76	4	1	5	0	2	2	0	3	3	4	6	10	1	7	8	4	2	6	5	9	14	0	0	0	0	0	0	0	0	0
Sudurpaschim	Darchula	Malikarjun Rural Municipalit	0	0	0	0	0	0	0	0	0	0	0	0	0	0	0	0	0	0	0	0	0	0	0	0	0	0	0	0	0	0	0	0	0	0	0	0	0	0	0	0	0	0	0	0	0	0	0	0
Sudurpaschim	Darchula	Marma Rural Municipalit	0	0	0	0	0	0	0	0	0	0	0	0	0	0	0	0	0	0	0	0	0	0	0	0	0	0	0	0	0	0	0	0	0	0	0	0	0	0	0	0	0	0	0	0	0	0	0	0
Sudurpaschim	Darchula	Naugad Rural Municipalit	0	0	0	0	0	0	0	0	0	0	0	0	0	0	0	0	0	0	0	0	0	0	0	0	0	0	0	0	0	0	0	0	0	0	0	0	0	0	0	0	0	0	0	0	0	0	0	0
Sudurpaschim	Darchula	Shailyashikhar Municipalit	0	0	0	0	0	0	0	0	0	0	0	0	0	0	0	1	0	1	0	0	0	0	0	0	0	0	0	1	0	1	0	0	0	0	0	0	0	0	0	0	0	0	0	0	0	0	0	0
Province 1	Taplejung		97	86	183	86	121	207	110	115	225	96	122	218	77	112	189	466	556	1022	97	82	179	93	104	197	68	72	140	258	258	516	51	83	134	59	52	111	110	135	245	64	42	106	74	77	151	138	119	257
Province 1	Panchthar		229	303	532	213	279	492	216	269	485	190	253	443	175	194	369	1023	1298	2321	122	157	279	103	148	251	74	83	157	299	388	687	67	85	152	35	61	96	102	146	248	0	0	0	0	0	0	0	0	0
Province 1	Ilam		519	658	1177	525	669	1194	581	680	1261	506	624	1130	443	569	1012	2574	3200	5774	422	451	873	346	395	741	323	426	749	1091	1272	2363	273	311	584	273	322	595	546	633	1179	97	133	230	79	98	177	176	231	407
Province 1	Jhapa		1561	1921	3482	1607	2035	3642	1772	2056	3828	1708	2125	3833	1591	1967	3558	8239	10104	18343	1396	1743	3139	1240	1673	2913	1235	1496	2731	3871	4912	8783	1120	1363	2483	1058	1281	2339	2178	2644	4822	506	528	1034	467	518	985	973	1046	2019
Province 1	Morang		1785	2074	3859	1959	2305	4264	1953	2288	4241	1822	2359	4181	1675	2114	3789	9194	11140	20334	1504	1865	3369	1335	1612	2947	1188	1442	2630	4027	4919	8946	1094	1289	2383	1005	1246	2251	2099	2535	4634	440	613	1053	430	707	1137	870	1320	2190
Province 1	Sunsari		1635	2053	3688	1741	2180	3921	1922	2427	4349	1874	2271	4145	1700	2207	3907	8872	11138	20010	1656	1935	3591	1496	1887	3383	1402	1774	3176	4554	5596	10150	1304	1671	2975	1223	1591	2814	2527	3262	5789	824	945	1769	917	1002	1919	1741	1947	3688
Province 1	Dhankuta		188	267	455	192	263	455	205	240	445	176	243	419	167	247	414	928	1260	2188	158	206	364	147	169	316	127	179	306	432	554	986	79	142	221	75	114	189	154	256	410	36	31	67	25	21	46	61	52	113
Province 1	Terhathum		143	174	317	119	160	279	125	161	286	119	123	242	101	129	230	607	747	1354	76	84	160	67	91	158	44	79	123	187	254	441	31	57	88	38	53	91	69	110	179	0	0	0	4	2	6	4	2	6
Province 1	Sankhuwasabha		214	312	526	214	313	527	221	309	530	231	247	478	191	237	428	1071	1418	2489	144	167	311	111	130	241	100	115	215	355	412	767	36	56	92	47	45	92	83	101	184	42	17	59	23	16	39	65	33	98
Province 1	Bhojpur		73	81	154	65	71	136	46	70	116	51	84	135	56	61	117	291	367	658	46	57	103	31	44	75	32	34	66	109	135	244	28	27	55	7	35	42	35	62	97	0	0	0	0	0	0	0	0	0
Province 1	Solukhumbu		72	88	160	57	93	150	69	112	181	58	101	159	65	72	137	321	466	787	35	46	81	30	29	59	38	37	75	103	112	215	42	28	70	46	36	82	88	64	152	1	8	9	9	12	21	10	20	30
Province 1	Okhaldhunga		109	121	230	88	86	174	99	125	224	103	122	225	64	115	179	463	569	1032	60	72	132	44	49	93	43	50	93	147	171	318	27	28	55	16	37	53	43	65	108	19	12	31	3	1	4	22	13	35
Province 1	Khotang		66	84	150	57	78	135	60	84	144

Province Name	District	Local Level Name	G1			G2			G3			G4			G5			G1-5			G6			G7			G8			G6-8			G9			G10			G9-10			G11			G12			G11-12		
			Girls	Boys	Total	Girls	Boys	Total	Girls	Boys	Total	Girls	Boys	Total	Girls	Boys	Total	Girls	Boys	Total	Girls	Boys	Total	Girls	Boys	Total	Girls	Boys	Total	Girls	Boys	Total	Girls	Boys	Total	Girls	Boys	Total	Girls	Boys	Total	Girls	Boys	Total	Girls	Boys	Total	Girls	Boys	Total
Bagmati	Kathmandu		5051	6020	11071	5338	6702	12040	5778	7161	12939	5736	7281	13017	5511	6961	12472	27414	34125	61539	5455	6637	12092	5169	6461	11630	5054	6401	11455	15678	19499	35177	4884	6046	10930	4924	5883	10807	9808	11929	21737	2752	3390	6142	2832	3638	6470	5584	7028	12612
Bagmati	Nuwakot		244	321	565	227	282	509	208	290	498	206	289	495	196	260	456	1081	1442	2523	170	222	392	119	174	293	120	147	267	409	543	952	96	175	271	101	131	232	197	306	503	3	1	4	0	0	0	3	1	4
Bagmati	Rasuwa		58	70	128	55	82	137	59	71	130	48	60	108	41	45	86	261	328	589	19	30	49	33	39	72	29	35	64	81	104	185	21	18	39	16	17	33	37	35	72	0	0	0	0	0	0	0	0	0
Bagmati	Dhading		133	182	315	173	247	420	153	196	349	130	179	309	142	168	310	731	972	1703	75	116	191	72	92	164	75	107	182	222	315	537	50	88	138	54	69	123	104	157	261	21	42	63	16	18	34	37	60	97
Bagmati	Makwanpur		430	538	968	441	545	986	416	562	978	411	530	941	410	502	912	2108	2677	4785	360	526	886	304	429	733	275	356	631	939	1311	2250	229	271	500	171	298	469	400	569	969	27	35	62	7	13	20	34	48	82
Bagmati	Chitwan		1093	1454	2547	1201	1478	2679	1233	1560	2793	1173	1585	2758	1153	1563	2716	5853	7640	13493	1000	1298	2298	842	1197	2039	854	1097	1951	2696	3592	6288	784	1003	1787	767	1034	1801	1551	2037	3588	299	419	718	199	280	479	498	699	1197
Gandaki	Gorkha		292	323	615	261	333	594	236	351	587	229	322	551	253	324	577	1271	1653	2924	184	222	406	150	218	368	143	151	294	477	591	1068	119	133	252	77	97	174	196	230	426	14	39	53	11	37	48	25	76	101
Gandaki	Lamjung		243	267	510	226	296	522	225	293	518	244	281	525	215	306	521	1153	1443	2596	214	228	442	191	228	419	164	209	373	569	665	1234	139	181	320	118	166	284	257	347	604	70	91	161	59	60	119	129	151	280
Gandaki	Tanahu		470	653	1123	484	636	1120	459	663	1122	498	613	1111	414	595	1009	2325	3160	5485	426	544	970	373	425	798	340	437	777	1139	1406	2545	242	325	567	276	397	673	518	722	1240	54	71	125	53	93	146	107	164	271
Gandaki	Syangja		221	277	498	229	307	536	202	284	486	195	255	450	223	311	534	1070	1434	2504	175	236	411	158	274	432	157	197	354	490	707	1197	147	236	383	192	222	414	339	458	797	156	209	365	167	194	361	323	403	726
Gandaki	Kaski		1021	1191	2212	1031	1234	2265	1086	1312	2398	1092	1434	2526	1131	1348	2479	5361	6519	11880	1015	1320	2335	1003	1288	2291	1036	1280	2316	3054	3888	6942	1058	1134	2192	978	1269	2247	2036	2403	4439	600	973	1573	725	1065	1790	1325	2038	3363
Gandaki	Manang		2	2	4	3	2	5	5	2	7	0	0	0	0	0	0	10	6	16	0	0	0	0	0	0	0	0	0	0	0	0	0	0	0	0	0	0	0	0	0	0	0	0	0	0	0	0	0	0
Gandaki	Mustang		25	25	50	23	24	47	27	30	57	20	30	50	34	21	55	129	130	259	19	15	34	15	15	30	14	14	28	48	44	92	19	13	32	15	15	30	34	28	62	9	10	19	0	0	0	9	10	19
Gandaki	Myagdi		65	76	141	69	73	142	73	86	159	98	109	207	81	125	206	386	469	855	57	110	167	43	84	127	68	86	154	168	280	448	51	76	127	65	87	152	116	163	279	24	39	63	30	58	88	54	97	151
Gandaki	Parbat		34	70	104	37	54	91	42	57	99	42	61	103	52	57	109	207	299	506	42	42	84	31	50	81	15	46	61	88	138	226	27	52	79	20	52	72	47	104	151	3	8	11	10	10	20	13	18	31
Gandaki	Baglung		115	170	285	102	152	254	80	125	205	104	141	245	80	129	209	481	717	1198	86	101	187	94	115	209	99	132	231	279	348	627	75	116	191	82	119	201	157	235	392	22	35	57	29	85	114	51	120	171
Gandaki	Nawalpur		564	740	1304	579	744	1323	589	745	1334	611	751	1362	529	715	1244	2872	3695	6567	413	527	940	388	481	869	280	456	736	1081	1464	2545	261	323	584	252	349	601	513	672	1185	139	180	319	80	126	206	219	306	525
Karnali	Rukum Paschim		13	26	39	23	28	51	15	31	46	23	22	45	26	38	64	100	145	245	8	23	31	14	14	28	8	19	27	30	56	86	12	14	26	8	13	21	20	27	47	1	0	1	6	4	10	7	4	11
Karnali	Salyan		60	91	151	58	61	119	45	67	112	33	47	80	31	34	65	227	300	527	19	30	49	11	21	32	9	16	25	39	67	106	9	10	19	8	6	14	17	16	33	0	0	0	0	0	0	0	0	0
Karnali	Surkhet		209	289	498	235	327	562	272	328	600	224	310	534	242	286	528	1182	1540	2722	178	230	408	149	216	365	188	204	392	515	650	1165	149	186	335	114	163	277	263	349	612	61	64	125	48	56	104	109	120	229
Karnali	Dailekh		6	7	13	9	15	24	9	15	24	8	10	18	8	17	25	40	64	104	16	15	31	12	12	24	15	20	35	43	47	90	10	18	28	8	15	23	18	33	51	8	2	10	7	12	19	15	14	29
Karnali	Jajarkot		6	11	17	5	11	16	3	11	14	5	11	16	5	2	7	24	46	70	1	2	3	0	1	1	0	3	3	1	6	7	0	0	0	0	0	0	0	0	0	0	0	0	0	0	0	0	0	0
Karnali	Dolpa		0	0	0	0	0	0	0	0	0	0	0	0	0	0	0	0	0	0	0	0	0	0	0	0	0	0	0	0	0	0	0	0	0	0	0	0	0	0	0	0	0	0	0	0	0	0	0	0
Karnali	Jumla		0	0	0	0	0	0	0	0	0	0	0	0	0	0	0	0	0	0	0	0	0	0	0	0	0	0	0	0	0	0	0	0	0	0	0	0	0	0	0	0	0	0	0	0	0	0	0	0
Karnali	Kalikot		0	2	2	0	0	0	0	0	0	0	0	0	0	0	0	0	2	2	0	0	0	0	0	0	0	0	0	0	0	0	0	0	0	0	0	0	0	0	0	0	0	0	0	0	0	0	0	0
Karnali	Mugu		2	5	7	0	4	4	5	5	10	3	3	6	2	1	3	12	18	30	0	3	3	2	0	2	2	1	3	4	4	8	0	0	0	0	0	0	0	0	0	0	0	0	0	0	0	0	0	0
Karnali	Humla		16	12	28	19	10	29	9	4	13	10	12	22	8	10	18	62	48	110	8	2	10	7	1	8	7	3	10	22	6	28	0	0	0	0	0	0	0	0	0	0	0	0	0	0	0	0	0	0
Lumbini	Gulmi		102	105	207	88	143	231	77	120	197	75	110	185	83	122	205	425	600	1025	61	83	144	60	67	127	44	55	99	165	205	370	35	55	90	44	65	109	79	120	199	0	2	2	1	0	1	1	2	3
Lumbini	Palpa		294	347	641	228	315	543	267	341	608	217	319	536	227	314	541	1233	1636	2869	185	225	410	182	242	424	145	224	369	512	691	1203	162	201	363	168	222	390	330	423	753	89	132	221	141	171	312	230	303	533
Lumbini	Nawalparasi		458	633	1091	502	620	1122	480	653	1133	453	642	1095	408	577	985	2301	3125	5426	313	474	787	370	476	846	276	392	668	959	1342	2301	276	387	663	280	423	703	556	810	1366	107	124	231	99	152	251	206	276	482
Lumbini	Rupandehi		1461	1991	3452	1536	2053	3589	1428	2152	3580	1413	1987	3400	1241	1933	3174	7079	10116	17195	1185	1639	2824	1129	1535	2664	1022	1595	2617	3336	4769	8105	873	1291	2164	967	1294	2261	1840	2585	4425	573	794	1367	601	847	1448	1174	1641	2815
Lumbini	Kapilbastu		464	728	1192	453	636	1089	399	646	1045	334	590	924	267	499	766	1917	3099	5016	215	396	611	216	292	508	134	297	431	565	985	1550	142	191	333	119	205	324	261	396	657	35	45	80	47	59	106	82	104	186
Lumbini	Arghakhanchi		60	73	133	65	92	157	45	75	120	51	56	107	27	45	72	248	341	589	36	40	76	22	35	57	16	21	37	74	96	170	14	15	29	8	20	28	22	35	57	0	0	0	0	0	0	0	0	0
Lumbini	Pyuthan		99	134	233	89	138	227	104	146	250	69	115	184	70	105	175	431	638	1069	45	84	129	33	68	101	31	66	97	109	218	327	18	43	61	24	23	47	42	66	108	0	0	0	0	0	0	0	0	0
Lumbini	Rolpa		70	82	152	72	85	157	59	79	138	60	74	134	40	54	94	301	374	675	49	56	105	32	60	92	30	47	77	111	163	274	16	19	35	24	27	51	40	46	86	0	0	0	0	0	0	0	0	0
Lumbini	Rukum Purba		19	24	43	12	25	37	15	20	35	7	15	22	6	9	15	59	93	152	4	8	12	4	4	8	1	2	3	9	14	23	0	2	2	0	0	0	0	2	2	0	0	0	0	0	0	0	0	0
Lumbini	Dang		1317	1697	3014	1399	1757	3156	1384	1804	3188	1307	1754	3061	1282	1629	2911	6689	8641	15330	1150	1515	2665	970	1282	2252	956	1187	2143	3076	3984	7060	851	1074	1925	724	857	1581	1575	1931	3506	367	481	848	312	394	706	679	875	1554
Lumbini	Banke		522	702	1224	576	812	1388	614	784	1398	539	756	1295	445	683	1128	2696	3737	6433	388	522	910	390	530	920	320	473	793	1098	1525	2623	277	438	715	293	386	679	570	824	1394	168	240	408	240	324	564	408	564	972
Lumbini	Bardiya		530	777	1307	490	728	1218	493	661	1154	332	586	918	302	466	768	2147	3218	5365	240	367	607	181	296	477	148	222	370	569	885	1454	127	174	301	107	145	252	234	319	553	8	8	16	12	13	25	20	21	41
Sudurpaschim	Bajura		3	4	7	1	8	9	5	6	11	1	5	6	2	2	4	12	25	37	0	3	3	1	2	3	0	0	0	1	5	6	0	0	0	0	0	0	0	0	0	0	0	0	0	0	0	0	0	0
Sudurpaschim	Bajhang		2	2	4	0	1	1	1	2	3	0	2	2	0	0	0	3	7	10	1	0	1	0	0	0	0	0	0	1	0	1	0	0	0	0	0	0	0	0	0	0	0	0	0	0	0	0	0	0
Sudurpaschim	Achham		0	0	0	0	5	5	0	0	0	0	2	2	3	0	3	3	7	10	0	2	2	1	2	3	1	0	1	2	4	6	1	0	1	1	0	1	2	0	2	0	0	0	0	0	0	0	0	0
Sudurpaschim	Doti		10	8	18	4	11	15	10	11	21	9	12	21	5	8	13	38	50	88	7	9	16	12	15	27	6	16	22	25	40	65	9	4	13	6	10	16	15	14	29	1	1	2	0	0	0	1	1	2
Sudurpaschim	Kailali		1278	1596	2874	1118	1477	2595	1082	1534	2616	1009	1380	2389	845	1236	2081	5332	7223	12555	682	922	1604	497	831	1328	501	716	1217	1680	2469	4149	354	536	890	350	426	776	704	962	1666	157	170	327	316	284	600	473	454	927
Sudurpaschim	Kanchanpur		418	596	1014	452	627	1079	491	624	1115	408	596	1004	399	579	978	2168	3022	5190	303	481	784	255	430	685	224	348	572	782	1259	2041	139	268	407	156	237	393	295	505	800	56	65	121	58	58	116	114	123	237
Sudurpaschim	Dadeldhura		5	6	11	4	17	21	10	7	17	4	14	18	4	8	12	27	52	79	7	5	12	2	2	4	5	1	6	14	8	22	0	3	3	3	5	8	3	8	11	1	2	3	2	0	2	3	2	5
Sudurpaschim	Baitadi		0	0	0	0	0	0	0	2	2	0	0	0	0	0	0	0	2	2	0	1	1	0	1	1	0	0	0	0	2	2	0	1	1	0	0	0	0	1	1	0	0	0	0	0	0	0	0	0
Sudurpaschim	Darchula		11	6	17	12	3	15	8	5	13	8	13	21	5	5	10	44	32	76	5	1	6	0	2	2	0	3	3	5	6	11	1	7	8	4	2	6	5	9	14	0	0	0	0	0	0	0	0	0
Province 1			7208	8895	16103	7462	9304	16766	7932	9628	17560	7512	9454	16966	6852	8728	15580	36966	46009	82975	6098	7382	13480	5435	6771	12206	5029	6211	11240	16562	20364	36926	4401	5443	9844	4135	5170	9305	8536	10613	19149	2073	2367	4440	2073	2499	4572	4146	4866	9012
Madhesh			1706	2527	4233	1811	2717	4528	1990	2931	4921	1752	2426	4178	1547	2321	3868	8806	12922	21728	1325	2026	3351	1049	1595	2644	985	1451	2436	3359	5072	8431	780	1214	1994	672	1071	1743	1452	2285	3737	157	146	303	230	239	469	387	385	772
Bagmati			10408	12942	23350	11150	13803	24953	11740	14654	26394	11641	14752	26393	11150	14253	25403	56089	70404	126493	10644	13363	24007	9954	12571	22525	9793	12082	21875	30391	38016	68407	9237	11332	20569	9320	11238	20558	18557	22570	41127	4609	5805	10414	4424	5602	10026	9033	11407	20440
Gandaki			3052	3794	6846	3044	3855	6899	3024	3948	6972	3133	3997	7130	3012	3931	6943	15265	19525	34790	2631	3345	5976	2446	3178	5624	2316	3008	5324	7393	9531	16924	2138	2589	4727	2075	2773	4848	4213	5362	9575	1091	1655	2746	1164	1728	2892	2255	3383	5638
Lumbini			5396	7293	12689	5510	7404	12914	5365	7481	12846	4857	7004	11861	4398	6436	10834	25526	35618	61144	3871	5409	9280	3589	4887	8476	3123	4581	7704	10583	14877	25460	2791	3890	6681	2758	3667	6425	5549	7557	13106	1347	1826	3173	1453	1960	3413	2800	3786	6586
Karnali			312	443	755	349	456	805	358	461	819	306	415	721	322	388	710	1647	2163	3810	230	305	535	195	265	460	229	266	495	654	836	1490	180	228	408	138	197	335	318	425	743	70	66	136	61	72	133	131	138	269
Sudurpaschim			1727	2218	3945	1591	2149	3740	1607	2191	3798	1439	2024	3463	1263	1838	3101	7627	10420	18047	1005	1424	2429	768	1285	2053	737	1084	1821	2510	3793	6303	504	819	1323	520	680	1200	1024	1499	2523	215	238	453	376	342	718	591	580	1171
Nepal			29809	38112	67921	30917	39688	70605	32016	41294	73310	30640	40072	70712	28544	37895	66439	151926	197061	348987	25804	33254	59058	23436	30552	53988	22212	28683	50895	71452	92489	163941	20031	25515	45546	19618	24796	44414	39649	50311	89960	9562	12103	21665	9781	12442	22223	19343	24545	43888

Total Number of Madheshi students in institutional schools

Province Name	District	Local Level Name	G1			G2			G3			G4			G5			G1-5			G6			G7			G8			G6-8			G9			G10			G9-10			G11			G12			G11-12		
			Girls	Boys	Total	Girls	Boys	Total	Girls	Boys	Total	Girls	Boys	Total	Girls	Boys	Total	Girls	Boys	Total	Girls	Boys	Total	Girls	Boys	Total	Girls	Boys	Total	Girls	Boys	Total	Girls	Boys	Total	Girls	Boys	Total	Girls	Boys	Total	Girls	Boys	Total	Girls	Boys	Total	Girls	Boys	Total
Province 1	Taplejung	Aathrai Tribeni Rural Municipalit	0	0	0	0	0	0	0	0	0	0	0	0	0	0	0	0	0	0	0	0	0	0	0	0	0	0	0	0	0	0	0	0	0	0	0	0	0	0	0	0	0	0	0	0	0	0	0	0
Province 1	Taplejung	Maiwakhola Rural Municipalit	0	0	0	0	0	0	0	0	0	0	0	0	0	0	0	0	0	0	0	0	0	0	0	0	0	0	0	0	0	0	0	0	0	0	0	0	0	0	0	0	0	0	0	0	0	0	0	0
Province 1	Taplejung	Meringden Rural Municipalit	0	0	0	0	0	0	0	0	0	0	0	0	0	0	0	0	0	0	0	0	0	0	0	0	0	0	0	0	0	0	0	0	0	0	0	0	0	0	0	0	0	0	0	0	0	0	0	0
Province 1	Taplejung	Mikwakhola Rural Municipalit	0	0	0	0	0	0	0	0	0	0	0	0	0	0	0	0	0	0	0	0	0	0	0	0	0	0	0	0	0	0	0	0	0	0	0	0	0	0	0	0	0	0	0	0	0	0	0	0
Province 1	Taplejung	Pathivara Yangwarak Rural Municipalit	0	0	0	0	0	0	0	0	0	0	0	0	0	0	0	0	0	0	0	0	0	0	0	0	0	0	0	0	0	0	0	0	0	0	0	0	0	0	0	0	0	0	0	0	0	0	0	0
Province 1	Taplejung	Phaktanglung Rural Municipalit	0	0	0	0	0	0	0	0	0	0	0	0	0	0	0	0	0	0	0	0	0	0	0	0	0	0	0	0	0	0	0	0	0	0	0	0	0	0	0	0	0	0	0	0	0	0	0	0
Province 1	Taplejung	Phungling Municipality	1	1	2	3	1	4	0	4	4	1	0	1	1	1	2	6	7	13	1	0	1	1	0	1	0	0	0	2	0	2	0	1	1	1	0	1	1	1	2	1	2	3	1	0	1	2	2	4
Province 1	Taplejung	Sidingba Rural Municipalit	0	0	0	0	0	0	0	0	0	0	0	0	0	0	0	0	0	0	0	0	0	0	0	0	0	0	0	0	0	0	0	0	0	0	0	0	0	0	0	0	0	0	0	0	0	0	0	0
Province 1	Taplejung	Sirijangha Rural Municipalit	0	0	0	0	0	0	0	0	0	0	0	0	0	0	0	0	0	0	0	0	0	0	0	0	0	0	0	0	0	0	0	0	0	0	0	0	0	0	0	0	0	0	0	0	0	0	0	0
Province 1	Panchthar	Falgunanda Rural Municipalit	0	0	0	0	0	0	0	0	0	0	0	0	0	0	0	0	0	0	0	1	1	0	0	0	0	0	0	0	1	1	0	1	1	0	1	1	0	2	2	0	0	0	0	0	0	0	0	0
Province 1	Panchthar	Hilihang Rural Municipalit	0	0	0	0	0	0	0	0	0	0	0	0	0	0	0	0	0	0	0	0	0	0	0	0	0	0	0	0	0	0	0	0	0	0	0	0	0	0	0	0	0	0	0	0	0	0	0	0
Province 1	Panchthar	Kummayak Rural Municipalit	0	0	0	0	0	0	0	0	0	0	0	0	0	0	0	0	0	0	0	0	0	0	0	0	0	0	0	0	0	0	0	0	0	0	0	0	0	0	0	0	0	0	0	0	0	0	0	0
Province 1	Panchthar	Miklajung Rural Municipalit	1	1	2	2	1	3	1	0	1	0	0	0	0	0	0	4	2	6	0	0	0	2	0	2	1	1	2	3	1	4	0	0	0	0	1	1	0	1	1	0	0	0	0	0	0	0	0	0
Province 1	Panchthar	Phalelung Rural Municipalit	0	0	0	0	0	0	1	0	1	0	0	0	0	0	0	1	0	1	0	0	0	0	0	0	0	0	0	0	0	0	0	0	0	0	0	0	0	0	0	0	0	0	0	0	0	0	0	0
Province 1	Panchthar	Phidim Municipality	11	9	20	9	9	18	9	6	15	6	5	11	0	3	3	35	32	67	6	10	16	2	2	4	1	3	4	9	15	24	0	2	2	1	1	2	1	3	4	0	0	0	0	0	0	0	0	0
Province 1	Panchthar	Tumbewa Rural Municipality	0	0	0	0	0	0	0	0	0	0	0	0	0	0	0	0	0	0	0	0	0	0	0	0	0	0	0	0	0	0	0	0	0	0	0	0	0	0	0	0	0	0	0	0	0	0	0	0
Province 1	Panchthar	Yangwarak Rural Municipalit	0	0	0	0	0	0	1	1	2	1	0	1	0	0	0	2	1	3	0	0	0	0	0	0	0	0	0	0	0	0	0	0	0	0	0	0	0	0	0	0	0	0	0	0	0	0	0	0
Province 1	Ilam	Chulachuli Rural Municipalit	0	0	0	0	1	1	1	1	2	0	0	0	0	0	0	1	2	3	0	0	0	1	0	1	1	0	1	2	0	2	0	0	0	0	0	0	0	0	0	0	0	0	0	0	0	0	0	0
Province 1	Ilam	Deumai Municipality	2	1	3	3	3	6	2	4	6	2	1	3	1	3	4	10	12	22	2	3	5	2	0	2	1	4	5	5	7	12	0	1	1	1	0	1	1	1	2	0	0	0	0	0	0	0	0	0
Province 1	Ilam	Ilam Municipality	11	2	13	9	7	16	14	10	24	3	14	17	5	5	10	42	38	80	3	6	9	3	7	10	6	8	14	12	21	33	7	5	12	8	7	15	15	12	27	1	4	5	2	3	5	3	7	10
Province 1	Ilam	Mai Municipality	1	1	2	0	4	4	2	2	4	1	2	3	0	1	1	4	10	14	2	0	2	0	1	1	1	1	2	3	2	5	1	0	1	0	1	1	1	1	2	0	0	0	0	0	0	0	0	0
Province 1	Ilam	Maijogmai Rural Municipalit	0	3	3	0	0	0	0	2	2	1	3	4	0	0	0	1	8	9	1	0	1	0	0	0	0	0	0	1	0	1	0	0	0	0	0	0	0	0	0	0	0	0	0	0	0	0	0	0
Province 1	Ilam	Mangsebung Rural Municipalit	0	0	0	0	0	0	0	0	0	0	0	0	0	0	0	0	0	0	0	0	0	0	0	0	1	0	1	1	0	1	0	0	0	0	0	0	0	0	0	0	0	0	0	0	0	0	0	0
Province 1	Ilam	Phakphokthum Rural Municipalit	0	0	0	2	0	2	0	1	1	0	1	1	1	0	1	3	2	5	0	0	0	0	0	0	0	0	0	0	0	0	0	0	0	0	0	0	0	0	0	0	0	0	0	0	0	0	0	0
Province 1	Ilam	Rong Rural Municipalit	0	0	0	0	0	0	0	0	0	0	0	0	0	0	0	0	0	0	0	0	0	0	0	0	0	0	0	0	0	0	0	0	0	0	0	0	0	0	0	0	0	0	0	0	0	0	0	0
Province 1	Ilam	Sandakpur Rural Municipalit	1	1	2	3	0	3	1	2	3	0	0	0	0	0	0	5	3	8	0	1	1	0	0	0	0	0	0	0	1	1	0	0	0	0	0	0	0	0	0	0	0	0	0	0	0	0	0	0
Province 1	Ilam	Suryodaya Municipality	2	5	7	3	5	8	3	4	7	3	6	9	4	2	6	15	22	37	1	4	5	3	3	6	2	3	5	6	10	16	2	1	3	3	4	7	5	5	10	3	1	4	1	0	1	4	1	5
Province 1	Jhapa	Arjundhara Municipality	13	13	26	12	8	20	8	10	18	11	13	24	5	4	9	49	48	97	6	6	12	8	6	14	5	9	14	19	21	40	2	3	5	6	7	13	8	10	18	0	1	1	0	1	1	0	2	2
Province 1	Jhapa	Barhadashi Rural Municipalit	12	23	35	6	6	12	3	21	24	5	21	26	11	21	32	37	92	129	9	9	18	2	7	9	7	6	13	18	22	40	7	11	18	8	18	26	15	29	44	2	4	6	2	6	8	4	10	14
Province 1	Jhapa	Bhadrapur Municipality	4	8	12	16	20	36	16	18	34	14	17	31	11	22	33	61	85	146	8	14	22	17	15	32	10	15	25	35	44	79	12	8	20	11	13	24	23	21	44	8	7	15	3	1	4	11	8	19
Province 1	Jhapa	Birtamod Municipality	35	53	88	40	46	86	39	46	85	45	58	103	39	45	84	198	248	446	43	47	90	42	47	89	36	37	73	121	131	252	27	35	62	27	32	59	54	67	121	20	22	42	20	20	40	40	42	82
Province 1	Jhapa	Buddhashanti Rural Municipalit	4	6	10	8	1	9	8	8	16	4	7	11	8	2	10	32	24	56	2	9	11	2	6	8	2	2	4	6	17	23	1	2	3	2	2	4	3	4	7	3	1	4	0	1	1	3	2	5
Province 1	Jhapa	Damak Municipality	13	12	25	20	8	28	21	22	43	12	26	38	17	12	29	83	80	163	10	12	22	12	12	24	17	13	30	39	37	76	13	14	27	11	13	24	24	27	51	5	8	13	10	7	17	15	15	30
Province 1	Jhapa	Gauradhaha Municipality	8	12	20	7	7	14	11	10	21	6	12	18	5	9	14	37	50	87	4	7	11	4	7	11	6	3	9	14	17	31	3	7	10	2	3	5	5	10	15	1	0	1	2	0	2	3	0	3
Province 1	Jhapa	Gauriganj Rural Municipalit	18	26	44	19	34	53	14	30	44	27	35	62	22	37	59	100	162	262	18	34	52	14	35	49	24	30	54	56	99	155	15	29	44	11	22	33	26	51	77	5	6	11	7	6	13	12	12	24
Province 1	Jhapa	Haldibari Rural Municipalit	7	7	14	7	6	13	2	3	5	1	10	11	3	1	4	20	27	47	3	3	6	4	4	8	3	4	7	10	11	21	4	6	10	0	2	2	4	8	12	2	1	3	0	1	1	2	2	4
Province 1	Jhapa	Jhapa Rural Municipalit	29	28	57	17	13	30	21	19	40	26	29	55	14	26	40	107	115	222	9	13	22	7	9	16	6	6	12	22	28	50	7	12	19	4	15	19	11	27	38	0	1	1	0	0	0	0	1	1
Province 1	Jhapa	Kachankawal Rural Municipalit	0	9	9	7	20	27	3	25	28	5	23	28	1	12	13	16	89	105	1	10	11	10	8	18	2	5	7	13	23	36	1	3	4	4	7	11	5	10	15	1	8	9	4	1	5	5	9	14
Province 1	Jhapa	Kamal Rural Municipalit	4	6	10	4	4	8	3	7	10	4	8	12	2	4	6	17	29	46	6	5	11	1	4	5	3	1	4	10	10	20	3	4	7	1	3	4	4	7	11	1	3	4	0	0	0	1	3	4
Province 1	Jhapa	Kanakai Municipalit	6	4	10	6	14	20	10	11	21	6	10	16	10	16	26	38	55	93	12	12	24	2	6	8	9	14	23	23	32	55	7	4	11	3	9	12	10	13	23	2	0	2	2	3	5	4	3	7
Province 1	Jhapa	Mechinagar Municipalit	18	28	46	21	22	43	29	22	51	26	28	54	18	35	53	112	135	247	18	19	37	15	12	27	18	19	37	51	50	101	17	16	33	19	22	41	36	38	74	1	1	2	0	2	2	1	3	4
Province 1	Jhapa	Shivasataksh Municipilit	10	6	16	2	4	6	5	10	15	11	8	19	2	14	16	30	42	72	6	12	18	7	6	13	7	6	13	20	24	44	3	7	10	5	8	13	8	15	23	0	0	0	0	0	0	0	0	0
Province 1	Morang	Belbari Municipalit	14	12	26	12	9	21	18	16	34	8	9	17	10	14	24	62	60	122	10	10	20	5	18	23	3	7	10	18	35	53	5	8	13	8	8	16	13	16	29	0	1	1	0	0	0	0	1	1
Province 1	Morang	Biratnagar Metropolitan Cit	291	435	726	302	445	747	414	595	1009	414	598	1012	418	561	979	1839	2634	4473	385	580	965	360	591	951	305	500	805	1050	1671	2721	266	489	755	289	546	835	555	1035	1590	207	490	697	192	484	676	399	974	1373
Province 1	Morang	Budhiganga Rural Municipalit	11	13	24	18	35	53	12	25	37	11	25	36	15	8	23	67	106	173	12	11	23	11	12	23	7	10	17	30	33	63	12	9	21	5	16	21	17	25	42	1	2	3	0	2	2	1	4	5
Province 1	Morang	Dhanapatthari Rural Municipalit	31	53	84	66	106	172	73	113	186	77	144	221	98	161	259	345	577	922	37	75	112	38	60	98	26	72	98	101	207	308	32	43	75	23	51	74	55	94	149	0	0	0	0	0	0	0	0	0
Province 1	Morang	Gramthan Rural Municipalit	10	9	19	8	13	21	7	20	27	4	2	6	6	15	21	35	59	94	8	9	17	12	7	19	7	5	12	27	21	48	4	3	7	5	13	18	9	16	25	1	2	3	0	0	0	1	2	3
Province 1	Morang	Jahada Rural Municipalit	12	21	33	9	14	23	8	31	39	11	16	27	3	9	12	43	91	134	4	5	9	25	21	46	17	17	34	46	43	89	15	12	27	12	7	19	27	19	46	0	0	0	0	0	0	0	0	0
Province 1	Morang	Kanepokhari Rural Municipalit	6	8	14	2	6	8	3	7	10	1	3	4	4	8	12	16	32	48	3	6	9	2	5	7	3	4	7	8	15	23	3	0	3	1	1	2	4	1	5	0	0	0	0	0	0	0	0	0
Province 1	Morang	Katahari Rural Municipalit	39	40	79	37	29	66	40	69	109	27	50	77	27	46	73	170	234	404	26	29	55	35	28	63	23	34	57	84	91	175	10	13	23	10	13	23	20	26	46	0	0	0	0	0	0	0	0	0
Province 1	Morang	Kerabari Rural Municipalit	1	1	2	1	2	3	0	2	2	1	0	1	3	1	4	6	6	12	1	0	1	1	0	1	2	2	4	4	2	6	0	0	0	0	0	0	0	0	0	0	0	0	0	0	0	0	0	0
Province 1	Morang	Letang Municipality	0	2	2	0	3	3	0	1	1	2	1	3	3	2	5	5	9	14	0	0	0	2	0	2	1	1	2	3	1	4	0	0	0	1	1	2	1	1	2	0	0	0	0	0	0	0	0	0
Province 1	Morang	Miklajung Rural Municipalit	2	2	4	1	3	4	0	0	0	1	1	2	4	1	5	8	7	15	0	4	4	1	4	5	1	1	2	2	9	11	0	0	0	0	1	1	0	1	1	0	0	0	0	0	0	0	0	0
Province 1	Morang	Pathari Shanischchare Municipalit	10	12	22	7	21	28	7	11	18	10	16	26	9	12	21	43	72	115	5	14	19	4	9	13	6	7	13	15	30	45	6	16	22	5	3	8	11	19	30	1	1	2	2	2	4	3	3	6
Province 1	Morang	Rangeli Municipality	60	85	145	68	76	144	58	76	134	62	75	137	32	88	120	280	400	680	52	53	105	41	61	102	40	62	102	133	176	309	43	54	97	35	51	86	78	105	183	29	46	75	43	30	73	72	76	148
Province 1	Morang	Ratuwamai Municipality	18	34	52	28	42	70	25	51	76	32	26	58	19	24	43	122	177	299	16	28	44	17	30	47	16	23	39	49	81	130	13	33	46	16	19	35	29	52	81	5	8	13	5	14	19	10	22	32
Province 1	Morang	Sundarharaicha Municipalit	14	15	29	26	24	50	14	14	28	24	25	49	14	20	34	92	98	190	15	17	32	14	22	36	13	14	27	42	53	95	13	17	30	13	9	22	26	26	52	4	5	9	1	6	7	5	11	16
Province 1	Morang	Sunwarshi Municipality	33	57	90	63	59	122	46	53	99	36	66	102	30	66	96	208	301	509	27	44	71	24	38	62	33	29	62	84	111	195	19	13	32	14	12	26	33	25	58	0	0	0	0	0	0	0	0	0
Province 1	Morang	Uralabari Municipality	7	11	18	7	12	19	13	15	28	9	11	20	8	7	15	44	56	100	3	5	8	4	11	15	8	5	13	15	21	36	6	4	10	3	4	7	9	8	17	6	4	10	3	4	7	9	8	17
Province 1	Sunsari	Barahkshetra Municipality	29	38	67	32	45	77	35	43	78	27	50	77	21	37	58	144	213	357	16	36	52	24	36	60	24	37	61	64	109	173	17	23	40	12	25	37	29	48	77	1	0	1	1	3	4	2	3	5
Province 1	Sunsari	Barju Rural Municipalit	12	25	37	27	49	76	38	59	97	35	53	88	17	25	42	129	211	340	14	25	39	15	28	43	9	9	18	38	62	100	13	24	37	8	5	13	21	29	50	0	0	0	0	0	0	0	0	0
Province 1	Sunsari	Bhokraha Narsing Rural Municipalit	23	44	67	34	67	101	23	61	84	24	43	67	21	35	56	125	250	375	21	23	44	11	15	26	5	7	12	37	45	82	0	0	0	0	0	0	0	0	0	0	0	0	0	0	0	0	0	0
Province 1	Sunsari	Dewanganj Rural Municipalit	57	122	179	65	86	151	59	107	166	53	73	126	53	93	146	287	481	768	35	57	92	24	39	63	16	15	31	75	111	186	4	8	12	6	7	13	10	15	25	0	0	0	0	0	0	0	0	0
Province 1	Sunsari	Dharan Sub Metropolitan Cit	28	35	63	22	26	48	23	34	57	41	32	73	18	25	43	132	152	284	31	37	68	18	47	65	15	78	93	64	162	226	23	59	82	17	35	52	40	94	134	10	35	45	10	36	46	20	71	91
Province 1	Sunsari	Duhabi Municipality	29	57	86	33	59	92	38	53	91	28	55	83	34	55	89	162	279	441	48	47	95	23	50	73	32	46	78	103	143	246	20	28	48	24	30	54	44	58	102	9	6	15	12	9	21	21	15	36
Province 1	Sunsari	Gadhi Rural Municipalit	51	57	108	28	45	73	28	34	62	22	59	81	32	32	64	161	227	388	33	38	71	23	44	67	28	36	64	84	118	202	16	27	43	16	16	32	32	43	75	0	1	1	0	0	0	0	1	1
Province 1	Sunsari	Harinagar Rural Municipalit	111	135	246	85	140	225	59	148	207	77	123	200	81	126	207	413	672	1085	80	117	197	44	74	118	23	43	66	147	234	381	2	3	5	3	7	10	5	10	15	0	0	0	0	0	0	0	0	0
Province 1	Sunsari	Inaruwa Municipality	160	195	355	118	212	330	143	261	404	139	243	382	150	252	402	710	1163	1873	123	223	346	128	242	370	107	217	324	358	682	1040	118	201	319	113	190	303	231	391	622	0	0	0	16	25	41	16	25	41
Province 1	Sunsari	Itahari Sub Metropolitan Cit	60	63	123	59	66	125	78	92	170	77	83	160	79	90	169	353	394	747	55	86	141	46	58	104	52	57	109	153	201	354	60	55	115	45	55	100	105	110	215	52	47	99	45	67	112	97	114	211
Province 1	Sunsari	Koshi Rural Municipalit	38	48	86	34	61	95	37	79	116	37	63	100	34	63	97	180	314	494	15	39	54	24	24	48	18	27	45	57	90	147	15	24	39	16	21	37	31	45	76	0	0	0	0	0	0	0	0	0
Province 1	Sunsari	Ramdhuni Municipality	13	14	27	13	9	22	16	31	47	18	25	43	12	15	27	72	94	166	14	27	41	13	23	36	12	17	29	39	67	106	7	14	21	6	11	17	13	25	38	2	3	5	1	0	1	3	3	6
Province 1	Dhanku

Province Name	District	Local Level Name	G1			G2			G3			G4			G5			G1-5			G6			G7			G8			G6-8			G9			G10			G9-10			G11			G12			G11-12		
			Girls	Boys	Total	Girls	Boys	Total	Girls	Boys	Total	Girls	Boys	Total	Girls	Boys	Total	Girls	Boys	Total	Girls	Boys	Total	Girls	Boys	Total	Girls	Boys	Total	Girls	Boys	Total	Girls	Boys	Total	Girls	Boys	Total	Girls	Boys	Total	Girls	Boys	Total	Girls	Boys	Total	Girls	Boys	Total
Province 1	Sankhuwasabha	Chichila Rural Municipalit	0	0	0	0	0	0	0	0	0	0	0	0	0	0	0	0	0	0	0	0	0	0	0	0	0	0	0	0	0	0	0	0	0	0	0	0	0	0	0	0	0	0	0	0	0	0	0	0
Province 1	Sankhuwasabha	Dharmadevi Municipality	0	1	1	0	1	1	0	0	0	0	0	0	0	0	0	0	2	2	1	0	1	0	0	0	0	0	0	1	0	1	0	0	0	0	0	0	0	0	0	0	0	0	0	0	0	0	0	0
Province 1	Sankhuwasabha	Khandbari Municipality	0	2	2	1	0	1	2	2	4	2	0	2	0	1	1	5	5	10	0	1	1	0	1	1	0	0	0	0	2	2	0	0	0	0	1	1	0	1	1	0	1	1	0	0	0	0	1	1
Province 1	Sankhuwasabha	Madi Municipality	0	0	0	0	0	0	0	0	0	0	0	0	0	0	0	0	0	0	0	0	0	0	0	0	0	0	0	0	0	0	0	0	0	0	0	0	0	0	0	0	0	0	0	0	0	0	0	0
Province 1	Sankhuwasabha	Makalu Rural Municipalit	0	0	0	0	0	0	0	0	0	0	0	0	0	0	0	0	0	0	0	0	0	0	0	0	0	0	0	0	0	0	0	0	0	0	0	0	0	0	0	0	0	0	0	0	0	0	0	0
Province 1	Sankhuwasabha	Panchakhapan Municipality	0	0	0	0	0	0	0	0	0	0	0	0	0	1	1	0	1	1	0	0	0	0	0	0	0	0	0	0	0	0	0	0	0	0	0	0	0	0	0	0	0	0	0	0	0	0	0	0
Province 1	Sankhuwasabha	Sabhapokhari Rural Municipalit	0	0	0	0	0	0	0	0	0	0	0	0	0	0	0	0	0	0	0	0	0	0	0	0	0	0	0	0	0	0	0	0	0	0	0	0	0	0	0	0	0	0	0	0	0	0	0	0
Province 1	Sankhuwasabha	Silichong Rural Municipalit	0	0	0	0	0	0	0	0	0	0	0	0	0	0	0	0	0	0	0	0	0	0	0	0	0	0	0	0	0	0	0	0	0	0	0	0	0	0	0	0	0	0	0	0	0	0	0	0
Province 1	Bhojpur	Aamchowk Rural Municipalit	0	0	0	0	0	0	0	0	0	0	0	0	0	0	0	0	0	0	0	0	0	0	0	0	0	0	0	0	0	0	0	0	0	0	0	0	0	0	0	0	0	0	0	0	0	0	0	0
Province 1	Bhojpur	Arun Rural Municipality	0	0	0	0	0	0	0	0	0	0	0	0	0	0	0	0	0	0	0	0	0	0	0	0	0	0	0	0	0	0	0	0	0	0	0	0	0	0	0	0	0	0	0	0	0	0	0	0
Province 1	Bhojpur	Bhojpur Municipality	1	2	3	0	1	1	0	1	1	0	2	2	0	0	0	1	6	7	0	1	1	1	1	2	1	0	1	2	2	4	0	1	1	0	0	0	0	1	1	0	0	0	0	0	0	0	0	0
Province 1	Bhojpur	Hatuwagadhi Rural Municipalit	0	0	0	0	0	0	0	0	0	0	0	0	0	0	0	0	0	0	0	0	0	0	0	0	0	0	0	0	0	0	0	0	0	0	0	0	0	0	0	0	0	0	0	0	0	0	0	0
Province 1	Bhojpur	Pauwadungma Rural Municipalit	0	0	0	1	0	1	1	0	1	0	0	0	0	0	0	2	0	2	0	0	0	0	0	0	0	0	0	0	0	0	0	0	0	0	0	0	0	0	0	0	0	0	0	0	0	0	0	0
Province 1	Bhojpur	Ramprasad Rai Rural Municipalit	0	0	0	0	0	0	0	0	0	0	0	0	0	0	0	0	0	0	0	0	0	0	0	0	0	0	0	0	0	0	0	0	0	0	0	0	0	0	0	0	0	0	0	0	0	0	0	0
Province 1	Bhojpur	Salpasilichho Rural Municipalit	0	0	0	0	0	0	0	0	0	0	0	0	0	0	0	0	0	0	0	0	0	0	0	0	0	0	0	0	0	0	0	0	0	0	0	0	0	0	0	0	0	0	0	0	0	0	0	0
Province 1	Bhojpur	Shadananda Municipalit	0	1	1	0	0	0	0	0	0	0	0	0	0	0	0	0	1	1	0	0	0	0	0	0	0	1	1	0	1	1	0	0	0	0	0	0	0	0	0	0	0	0	0	0	0	0	0	0
Province 1	Bhojpur	Temkemaiyung Rural Municipalit	0	0	0	0	0	0	0	0	0	0	0	0	0	0	0	0	0	0	0	0	0	0	0	0	0	0	0	0	0	0	0	0	0	0	0	0	0	0	0	0	0	0	0	0	0	0	0	0
Province 1	Solukhumbu	Khumbupasanglahm Rural Municipalit	0	0	0	0	0	0	0	0	0	0	0	0	0	0	0	0	0	0	0	0	0	0	0	0	0	0	0	0	0	0	0	0	0	0	0	0	0	0	0	0	0	0	0	0	0	0	0	0
Province 1	Solukhumbu	Likhupike Rural Municipalit	0	0	0	0	0	0	0	0	0	0	0	0	0	0	0	0	0	0	0	0	0	0	0	0	0	0	0	0	0	0	0	0	0	0	0	0	0	0	0	0	0	0	0	0	0	0	0	0
Province 1	Solukhumbu	Mahakulung Rural Municipalit	0	0	0	0	0	0	0	0	0	0	0	0	0	0	0	0	0	0	0	0	0	0	0	0	0	0	0	0	0	0	0	0	0	0	0	0	0	0	0	0	0	0	0	0	0	0	0	0
Province 1	Solukhumbu	Mapya Dudhkoshi Rural Municipalit	0	0	0	0	0	0	0	0	0	0	0	0	0	0	0	0	0	0	0	0	0	0	0	0	0	0	0	0	0	0	0	0	0	0	0	0	0	0	0	0	0	0	0	0	0	0	0	0
Province 1	Solukhumbu	Nechasalyan Rural Municipalit	1	1	2	2	0	2	0	2	2	2	3	5	0	1	1	5	7	12	0	0	0	0	0	0	0	0	0	0	0	0	0	0	0	0	0	0	0	0	0	0	0	0	0	0	0	0	0	0
Province 1	Solukhumbu	Solodudhakunda Municipality	1	1	2	1	0	1	0	0	0	0	1	1	0	0	0	2	2	4	0	0	0	1	0	1	0	1	1	1	1	2	0	0	0	2	0	2	2	0	2	0	1	1	0	0	0	0	1	1
Province 1	Solukhumbu	Sotang Rural Municipalit	0	0	0	1	1	2	0	0	0	0	0	0	0	0	0	1	1	2	0	0	0	0	0	0	0	0	0	0	0	0	0	0	0	0	0	0	0	0	0	0	0	0	0	0	0	0	0	0
Province 1	Solukhumbu	Thulung Dudhkoshi Rural Municipalit	0	0	0	0	0	0	0	0	0	0	0	0	0	0	0	0	0	0	0	0	0	0	0	0	0	0	0	0	0	0	0	0	0	0	0	0	0	0	0	0	0	0	0	0	0	0	0	0
Province 1	Okhaldhunga	Champadevi Rural Municipality	0	0	0	0	0	0	0	0	0	0	0	0	0	0	0	0	0	0	0	0	0	0	0	0	0	0	0	0	0	0	0	0	0	0	0	0	0	0	0	0	0	0	0	0	0	0	0	0
Province 1	Okhaldhunga	Chisankhugadhi Rural Municipalit	0	0	0	0	0	0	0	0	0	0	0	0	0	0	0	0	0	0	0	0	0	0	0	0	0	0	0	0	0	0	0	0	0	0	0	0	0	0	0	0	0	0	0	0	0	0	0	0
Province 1	Okhaldhunga	Khijidemba Rural Municipalit	0	0	0	0	0	0	0	0	0	0	0	0	0	0	0	0	0	0	0	0	0	0	0	0	0	0	0	0	0	0	0	0	0	0	0	0	0	0	0	0	0	0	0	0	0	0	0	0
Province 1	Okhaldhunga	Likhu Rural Municipalit	0	0	0	0	0	0	0	0	0	0	0	0	0	0	0	0	0	0	0	0	0	0	0	0	0	0	0	0	0	0	0	0	0	0	0	0	0	0	0	0	0	0	0	0	0	0	0	0
Province 1	Okhaldhunga	Manebhanjyang Rural Municipalit	0	0	0	0	0	0	0	0	0	0	0	0	0	0	0	0	0	0	0	0	0	0	0	0	0	0	0	0	0	0	0	0	0	0	0	0	0	0	0	0	0	0	0	0	0	0	0	0
Province 1	Okhaldhunga	Molung Rural Municipality	0	0	0	0	0	0	0	0	0	0	0	0	0	0	0	0	0	0	0	0	0	0	0	0	0	0	0	0	0	0	0	0	0	0	0	0	0	0	0	0	0	0	0	0	0	0	0	0
Province 1	Okhaldhunga	Siddhicharan Municipalit	3	0	3	1	1	2	3	5	8	1	3	4	0	2	2	8	11	19	0	1	1	3	2	5	0	0	0	3	3	6	0	1	1	1	1	2	1	2	3	0	0	0	0	0	0	0	0	0
Province 1	Okhaldhunga	Sunkoshi Rural Municipalit	0	0	0	0	0	0	0	0	0	0	0	0	0	0	0	0	0	0	0	0	0	0	0	0	0	0	0	0	0	0	0	0	0	0	0	0	0	0	0	0	0	0	0	0	0	0	0	0
Province 1	Khotang	Aiselukharka Rural Municipalit	0	1	1	0	0	0	1	0	1	0	0	0	0	0	0	1	1	2	0	0	0	0	0	0	0	0	0	0	0	0	0	0	0	0	0	0	0	0	0	0	0	0	0	0	0	0	0	0
Province 1	Khotang	Barahapokhari Rural Municipalit	0	0	0	0	0	0	0	0	0	0	0	0	0	0	0	0	0	0	0	0	0	0	0	0	0	0	0	0	0	0	0	0	0	0	0	0	0	0	0	0	0	0	0	0	0	0	0	0
Province 1	Khotang	Diktel Rupakot Majhuwagadhi Municipalit	2	0	2	0	2	2	0	0	0	0	0	0	1	0	1	3	2	5	0	1	1	0	0	0	0	0	0	0	1	1	0	0	0	0	0	0	0	0	0	0	0	0	0	0	0	0	0	0
Province 1	Khotang	Diprung Chuichumma Rural Municipalit	0	0	0	0	0	0	0	0	0	0	0	0	0	0	0	0	0	0	0	0	0	0	0	0	0	0	0	0	0	0	0	0	0	0	0	0	0	0	0	0	0	0	0	0	0	0	0	0
Province 1	Khotang	Halesi Tuwachung Municipalit	3	2	5	0	2	2	0	1	1	1	0	1	0	0	0	4	5	9	0	0	0	2	0	2	0	0	0	2	0	2	0	0	0	0	0	0	0	0	0	0	0	0	0	0	0	0	0	0
Province 1	Khotang	Jantedhunga Rural Municipalit	0	0	0	0	0	0	0	0	0	0	0	0	0	0	0	0	0	0	0	0	0	0	0	0	0	0	0	0	0	0	0	0	0	0	0	0	0	0	0	0	0	0	0	0	0	0	0	0
Province 1	Khotang	Kepilasagadhi Rural Municipalit	0	0	0	0	0	0	0	0	0	0	1	1	0	0	0	0	1	1	0	0	0	0	0	0	0	0	0	0	0	0	0	0	0	0	0	0	0	0	0	0	0	0	0	0	0	0	0	0
Province 1	Khotang	Khotehang Rural Municipality	0	0	0	0	0	0	0	0	0	0	0	0	0	0	0	0	0	0	0	0	0	0	0	0	0	0	0	0	0	0	0	0	0	0	0	0	0	0	0	0	0	0	0	0	0	0	0	0
Province 1	Khotang	Rawa Besi Rural Municipalit	0	0	0	0	0	0	0	0	0	0	0	0	0	0	0	0	0	0	0	0	0	0	0	0	0	0	0	0	0	0	0	0	0	0	0	0	0	0	0	0	0	0	0	0	0	0	0	0
Province 1	Khotang	Sakela Rural Municipalit	0	0	0	0	0	0	0	0	0	0	0	0	0	0	0	0	0	0	0	0	0	0	0	0	0	0	0	0	0	0	0	0	0	0	0	0	0	0	0	0	0	0	0	0	0	0	0	0
Province 1	Udayapur	Belaka Municipalit	3	4	7	1	5	6	3	6	9	4	5	9	1	1	2	12	21	33	2	8	10	2	1	3	1	2	3	5	11	16	0	2	2	0	3	3	0	5	5	0	0	0	0	0	0	0	0	0
Province 1	Udayapur	Chaudandigadhi Municipalit	12	13	25	8	12	20	3	11	14	9	10	19	7	6	13	39	52	91	3	8	11	8	4	12	0	8	8	11	20	31	1	3	4	0	5	5	1	8	9	0	1	1	1	1	2	1	2	3
Province 1	Udayapur	Katari Municipalit	11	16	27	18	13	31	13	12	25	18	21	39	12	17	29	72	79	151	10	9	19	5	7	12	17	19	36	32	35	67	5	9	14	10	9	19	15	18	33	0	0	0	1	1	2	1	1	2
Province 1	Udayapur	Limchungbung Rural Municipality	0	0	0	0	0	0	0	0	0	0	0	0	0	0	0	0	0	0	0	0	0	0	0	0	0	0	0	0	0	0	0	0	0	0	0	0	0	0	0	0	0	0	0	0	0	0	0	0
Province 1	Udayapur	Rautamai Rural Municipalit	0	0	0	1	0	1	1	0	1	0	1	1	0	0	0	2	1	3	1	0	1	1	0	1	0	0	0	2	0	2	0	0	0	0	0	0	0	0	0	0	0	0	0	0	0	0	0	0
Province 1	Udayapur	Tapli Rural Municipalit	0	0	0	0	0	0	0	0	0	0	0	0	0	0	0	0	0	0	0	0	0	0	0	0	0	0	0	0	0	0	0	0	0	0	0	0	0	0	0	0	0	0	0	0	0	0	0	0
Province 1	Udayapur	Triyuga Municipalit	33	44	77	36	55	91	33	55	88	39	35	74	43	57	100	184	246	430	31	43	74	24	31	55	27	37	64	82	111	193	22	35	57	21	35	56	43	70	113	1	5	6	6	7	13	7	12	19
Province 1	Udayapur	Udayapurgadhi Rural Municipalit	0	2	2	0	1	1	0	2	2	2	0	2	2	0	2	4	5	9	0	0	0	0	1	1	0	2	2	0	3	3	0	0	0	0	0	0	0	0	0	0	0	0	0	0	0	0	0	0
Madhesh	Saptari	Agnisair Krishnasawaran Rural Municipalit	8	17	25	12	17	29	12	29	41	11	20	31	3	15	18	46	98	144	8	12	20	7	18	25	10	18	28	25	48	73	2	24	26	10	16	26	12	40	52	0	0	0	0	0	0	0	0	0
Madhesh	Saptari	Balan Bihul Rural Municipalit	0	0	0	0	0	0	0	0	0	0	0	0	0	0	0	0	0	0	0	0	0	0	0	0	0	0	0	0	0	0	0	0	0	0	0	0	0	0	0	0	0	0	0	0	0	0	0	0
Madhesh	Saptari	Bishnupur Rural Municipality	0	0	0	0	0	0	0	0	0	0	0	0	0	0	0	0	0	0	0	0	0	0	0	0	0	0	0	0	0	0	0	0	0	0	0	0	0	0	0	0	0	0	0	0	0	0	0	0
Madhesh	Saptari	Bodebarsaien Municipality	30	50	80	12	33	45	19	30	49	1	6	7	2	4	6	64	123	187	0	0	0	0	0	0	0	0	0	0	0	0	0	0	0	0	0	0	0	0	0	0	0	0	0	0	0	0	0	0
Madhesh	Saptari	Chhinnamasta Rural Municipalit	46	85	131	8	16	24	26	33	59	30	41	71	19	38	57	129	213	342	14	14	28	0	0	0	0	0	0	14	14	28	0	0	0	0	0	0	0	0	0	0	0	0	0	0	0	0	0	0
Madhesh	Saptari	Dakneshwori Municipalit	0	0	0	0	0	0	0	0	0	0	0	0	0	0	0	0	0	0	0	0	0	0	0	0	0	0	0	0	0	0	0	0	0	0	0	0	0	0	0	0	0	0	0	0	0	0	0	0
Madhesh	Saptari	Hanumannagar Kankalini Municipalit	68	98	166	59	104	163	53	122	175	73	116	189	43	144	187	296	584	880	64	121	185	61	117	178	39	79	118	164	317	481	42	84	126	33	88	121	75	172	247	24	15	39	19	13	32	43	28	71
Madhesh	Saptari	Kanchanroop Municipality	22	33	55	38	45	83	67	71	138	34	79	113	39	50	89	200	278	478	55	51	106	34	65	99	30	48	78	119	164	283	19	52	71	19	20	39	38	72	110	0	0	0	28	35	63	28	35	63
Madhesh	Saptari	Khadak Municipality	27	63	90	26	58	84	42	89	131	38	66	104	32	64	96	165	340	505	25	68	93	19	41	60	22	29	51	66	138	204	7	4	11	13	18	31	20	22	42	0	0	0	0	0	0	0	0	0
Madhesh	Saptari	Mahadeva Rural Municipalit	38	66	104	34	56	90	36	54	90	21	38	59	0	0	0	129	214	343	0	0	0	0	0	0	0	0	0	0	0	0	0	0	0	0	0	0	0	0	0	0	0	0	0	0	0	0	0	0
Madhesh	Saptari	Rajbiraj Municipalit	187	374	561	199	322	521	224	398	622	180	359	539	225	407	632	1015	1860	2875	212	460	672	218	481	699	227	436	663	657	1377	2034	186	398	584	163	319	482	349	717	1066	36	28	64	34	15	49	70	43	113
Madhesh	Saptari	Rajgadh Rural Municipalit	34	66	100	30	36	66	0	0	0	0	0	0	0	0	0	64	102	166	0	0	0	0	0	0	0	0	0	0	0	0	0	0	0	0	0	0	0	0	0	0	0	0	0	0	0	0	0	0
Madhesh	Saptari	Rupani Rural Municipality	31	52	83	19	33	52	25	40	65	13	38	51	13	25	38	101	188	289	6	22	28	3	16	19	2	10	12	11	48	59	0	0	0	0	0	0	0	0	0	0	0	0	0	0	0	0	0	0
Madhesh	Saptari	Saptakoshi Municipalit	17	21	38	15	19	34	5	16	21	10	18	28	8	11	19	55	85	140	4	9	13	2	7	9	7	12	19	13	28	41	3	6	9	2	6	8	5	12	17	0	0	0	0	0	0	0	0	0
Madhesh	Saptari	Shambhunath Municipality	52	100	152	47	58	105	58	114	172	47	69	116	29	71	100	233	412	645	22	45	67	23	35	58	9	32	41	54	112	166	6	24	30	4	16	20	10	40	50	0	0	0	0	0	0	0	0	0
Madhesh	Saptari	Surunga Municipality	4	2	6	8	2	10	4	9	13	9	10	19	1	11	12	26	34	60	1	4	5	0	5	5	3	3	6	4	12	16	0	0	0	0	0	0	0	0	0	0	0	0	0	0	0	0	0	0
Madhesh	Saptari	Tilathi Koiladi Rural Municipalit	19	24	43	28	47	75	22	55	77	14	44	58	20	41	61	103	211	314	13	44	57	11	39	50	22	28	50	46	111	157	9	24	33	14	34	48	23	58	81	0	0	0	14	18	32	14	18	32
Madhesh	Saptari	Tirahut Rural Municipalit	0	0	0	0	0	0	0	0	0	0	0	0	0	0	0	0	0	0	0	0	0	0	0	0	0	0	0	0	0	0	0	0	0	0	0	0	0	0	0	0	0	0	0	0	0	0	0	0
Madhesh	Siraha	Amama Rural Municipality	43	45	88	31	42	73	15	25	40	15	22	37	14	24	38	118	158	276	0	0	0	0	0	0	0	0	0	0	0	0	0	0	0	0	0	0	0	0	0	0	0	0	0	0	0	0	0	0
Madhesh	Siraha	Aurahi Rural Municipalit	29	36	65	24	46	70	23	34	57	18	22	40	16	24	40	110

Province Name	District	Local Level Name	G1			G2			G3			G4			G5			G1-5			G6			G7			G8			G6-8			G9			G10			G9-10			G11			G12			G11-12		
			Girls	Boys	Total	Girls	Boys	Total	Girls	Boys	Total	Girls	Boys	Total	Girls	Boys	Total	Girls	Boys	Total	Girls	Boys	Total	Girls	Boys	Total	Girls	Boys	Total	Girls	Boys	Total	Girls	Boys	Total	Girls	Boys	Total	Girls	Boys	Total	Girls	Boys	Total	Girls	Boys	Total	Girls	Boys	Total
Madhesh	Dhanusha	Bateswor Rural Municipalit	68	114	182	61	90	151	49	82	131	49	81	130	31	46	77	258	413	671	13	22	35	19	32	51	13	13	26	45	67	112	0	0	0	0	0	0	0	0	0	0	0	0	0	0	0	0	0	0
Madhesh	Dhanusha	Bideha Municipalit	31	54	85	38	49	87	18	44	62	12	39	51	11	21	32	110	207	317	6	15	21	0	0	0	0	0	0	6	15	21	0	0	0	0	0	0	0	0	0	0	0	0	0	0	0	0	0	0
Madhesh	Dhanusha	Dhanauji Rural Municipalit	0	0	0	0	0	0	0	0	0	0	0	0	0	0	0	0	0	0	0	0	0	0	0	0	0	0	0	0	0	0	0	0	0	0	0	0	0	0	0	0	0	0	0	0	0	0	0	0
Madhesh	Dhanusha	Dhanusadham Municipalit	133	214	347	115	189	304	117	137	254	101	150	251	92	123	215	558	813	1371	53	111	164	46	72	118	39	90	129	138	273	411	35	83	118	27	47	74	62	130	192	40	33	73	0	0	0	40	33	73
Madhesh	Dhanusha	Ganeshman Charnath Municipalit	56	84	140	34	65	99	55	72	127	40	62	102	45	56	101	230	339	569	26	52	78	20	38	58	24	43	67	70	133	203	19	42	61	18	38	56	37	80	117	27	7	34	21	12	33	48	19	67
Madhesh	Dhanusha	Hanspur Municipality	0	0	0	0	0	0	0	0	0	0	0	0	0	0	0	0	0	0	0	0	0	0	0	0	0	0	0	0	0	0	0	0	0	0	0	0	0	0	0	0	0	0	0	0	0	0	0	0
Madhesh	Dhanusha	Janaknandini Rural Municipalit	17	32	49	6	32	38	13	27	40	3	20	23	7	13	20	46	124	170	2	12	14	4	4	8	1	3	4	7	19	26	2	7	9	2	3	5	4	10	14	0	0	0	0	0	0	0	0	0
Madhesh	Dhanusha	Janakpurdham Sub Metropolitan City	363	603	966	336	629	965	468	751	1219	479	830	1309	480	796	1276	2126	3609	5735	429	848	1277	415	812	1227	517	891	1408	1361	2551	3912	362	710	1072	355	646	1001	717	1356	2073	23	45	68	19	42	61	42	87	129
Madhesh	Dhanusha	Kamala Municipalit	6	10	16	106	163	269	33	49	82	15	35	50	18	29	47	178	286	464	18	26	44	13	21	34	4	18	22	35	65	100	0	0	0	0	0	0	0	0	0	0	0	0	0	0	0	0	0	0
Madhesh	Dhanusha	Kehireshwornath Municipalit	105	145	250	93	189	282	98	160	258	63	101	164	70	101	171	429	696	1125	52	125	177	60	97	157	45	112	157	157	334	491	70	104	174	63	91	154	133	195	328	48	36	84	61	52	113	109	88	197
Madhesh	Dhanusha	Laxminiya Rural Municipalit	8	14	22	6	9	15	11	14	25	12	16	28	12	32	44	49	85	134	10	17	27	19	16	35	12	38	50	41	71	112	10	25	35	9	33	42	19	58	77	9	7	16	0	0	0	9	7	16
Madhesh	Dhanusha	Mithila Bihari Rural Municipalit	15	35	50	21	35	56	16	24	40	0	13	13	2	1	3	54	108	162	2	3	5	1	3	4	0	0	0	3	6	9	0	0	0	0	0	0	0	0	0	0	0	0	0	0	0	0	0	0
Madhesh	Dhanusha	Mithila Municipalit	101	167	268	110	148	258	82	125	207	76	108	184	77	131	208	446	679	1125	58	114	172	51	113	164	48	85	133	157	312	469	36	94	130	45	55	100	81	149	230	32	28	60	28	23	51	60	51	111
Madhesh	Dhanusha	Mukhiyapatti Musahamiya Rural Municipali	0	0	0	0	0	0	0	0	0	0	0	0	0	0	0	0	0	0	0	0	0	0	0	0	0	0	0	0	0	0	0	0	0	0	0	0	0	0	0	0	0	0	0	0	0	0	0	0
Madhesh	Dhanusha	Nagarain Municipalit	0	0	0	0	0	0	0	0	0	0	0	0	0	0	0	0	0	0	0	0	0	0	0	0	0	0	0	0	0	0	0	0	0	0	0	0	0	0	0	0	0	0	0	0	0	0	0	0
Madhesh	Dhanusha	Sabaila Municipalit	105	109	214	83	89	172	54	79	133	45	72	117	49	62	111	336	411	747	23	38	61	13	27	40	0	4	4	36	69	105	5	3	8	0	4	4	5	7	12	0	0	0	0	0	0	0	0	0
Madhesh	Dhanusha	Sahidnagar Municipalit	137	212	349	131	216	347	164	278	442	85	122	207	58	90	148	575	918	1493	20	56	76	0	0	0	0	0	0	20	56	76	0	0	0	0	0	0	0	0	0	0	0	0	0	0	0	0	0	0
Madhesh	Mahottari	Aurahi Municipality	26	50	76	31	88	119	42	126	168	62	109	171	46	78	124	207	451	658	44	93	137	32	79	111	37	70	107	113	242	355	20	33	53	23	29	52	43	62	105	0	0	0	0	0	0	0	0	0
Madhesh	Mahottari	Balwa Municipality	95	92	187	24	40	64	24	42	66	13	32	45	12	32	44	168	238	406	10	33	43	6	13	19	3	2	5	19	48	67	0	0	0	0	0	0	0	0	0	0	0	0	0	0	0	0	0	0
Madhesh	Mahottari	Bardibas Municipalit	53	83	136	92	109	201	83	127	210	69	127	196	58	121	179	355	567	922	56	135	191	52	93	145	56	87	143	164	315	479	25	47	72	23	49	72	48	96	144	10	14	24	6	7	13	16	21	37
Madhesh	Mahottari	Bhangaha Municipality	34	34	68	42	43	85	26	37	63	25	28	53	18	24	42	145	166	311	0	0	0	0	0	0	0	0	0	0	0	0	0	0	0	0	0	0	0	0	0	0	0	0	0	0	0	0	0	0
Madhesh	Mahottari	Ekdara Rural Municipalit	47	66	113	66	116	182	39	85	124	34	54	88	18	27	45	204	348	552	14	27	41	8	22	30	3	15	18	25	64	89	4	12	16	0	5	5	4	17	21	0	0	0	0	0	0	0	0	0
Madhesh	Mahottari	Gaushala Municipalit	152	283	435	191	254	445	134	249	383	134	240	374	106	199	305	717	1225	1942	117	214	331	64	173	237	81	149	230	262	536	798	53	109	162	70	107	177	123	216	339	57	41	98	62	61	123	119	102	221
Madhesh	Mahottari	Jaleswor Municipality	110	177	287	102	193	295	121	181	302	86	175	261	64	143	207	483	869	1352	58	123	181	56	135	191	60	125	185	174	383	557	52	115	167	53	107	160	105	222	327	21	18	39	56	41	97	77	59	136
Madhesh	Mahottari	Loharpatti Municipality	34	31	65	21	27	48	25	31	56	16	29	45	24	20	44	120	138	258	8	13	21	8	17	25	13	20	33	29	50	79	11	6	17	11	8	19	22	14	36	8	6	14	0	0	0	8	6	14
Madhesh	Mahottari	Mahottari Rural Municipalit	0	0	0	0	0	0	0	0	0	0	0	0	0	0	0	0	0	0	0	0	0	0	0	0	0	0	0	0	0	0	0	0	0	0	0	0	0	0	0	0	0	0	0	0	0	0	0	0
Madhesh	Mahottari	Manara Sisawa Municipalit	27	31	58	9	12	21	19	34	53	21	13	34	14	41	55	90	131	221	0	0	0	0	0	0	0	0	0	0	0	0	0	0	0	0	0	0	0	0	0	0	0	0	0	0	0	0	0	0
Madhesh	Mahottari	Matihani Municipalit	118	71	189	0	0	0	0	0	0	0	0	0	0	0	0	118	71	189	0	0	0	0	0	0	0	0	0	0	0	0	0	0	0	0	0	0	0	0	0	0	0	0	0	0	0	0	0	0
Madhesh	Mahottari	Pipra Rural Municipalit	48	78	126	46	60	106	40	70	110	45	72	117	25	29	54	204	309	513	20	40	60	12	15	27	10	21	31	42	76	118	9	5	14	9	8	17	18	13	31	0	0	0	0	0	0	0	0	0
Madhesh	Mahottari	Ramgopalpur Municipality	89	139	228	71	174	245	63	154	217	60	128	188	70	151	221	353	746	1099	42	85	127	37	96	133	22	76	98	101	257	358	31	56	87	9	35	44	40	91	131	0	0	0	0	0	0	0	0	0
Madhesh	Mahottari	Samsi Rural Municipalit	29	55	84	50	56	106	35	60	95	44	65	109	40	57	97	198	293	491	33	61	94	12	27	39	23	45	68	68	133	201	8	20	28	0	0	0	8	20	28	0	0	0	0	0	0	0	0	0
Madhesh	Mahottari	Sonama Rural Municipalit	6	28	34	3	12	15	5	30	35	4	20	24	3	13	16	21	103	124	3	16	19	0	0	0	0	0	0	3	16	19	0	0	0	0	0	0	0	0	0	0	0	0	0	0	0	0	0	0
Madhesh	Sarlahi	Bagmati Municipalit	26	33	59	19	32	51	20	26	46	16	23	39	12	26	38	93	140	233	8	19	27	13	23	36	5	26	31	26	68	94	5	12	17	5	8	13	10	20	30	1	0	1	0	0	0	1	0	1
Madhesh	Sarlahi	Balara Municipalit	12	5	17	0	0	0	0	0	0	0	0	0	0	0	0	12	5	17	0	0	0	0	0	0	0	0	0	0	0	0	0	0	0	0	0	0	0	0	0	0	0	0	0	0	0	0	0	0
Madhesh	Sarlahi	Barahathawa Municipalit	196	390	586	149	344	493	204	409	613	185	377	562	151	359	510	885	1879	2764	121	296	417	90	274	364	86	212	298	297	782	1079	67	166	233	56	111	167	123	277	400	19	20	39	12	11	23	31	31	62
Madhesh	Sarlahi	Basbariya Rural Municipalit	0	0	0	0	0	0	0	0	0	0	0	0	0	0	0	0	0	0	0	0	0	0	0	0	0	0	0	0	0	0	0	0	0	0	0	0	0	0	0	0	0	0	0	0	0	0	0	0
Madhesh	Sarlahi	Bishnu Rural Municipalit	0	3	3	0	3	3	1	3	4	0	3	3	0	0	0	1	12	13	0	0	0	0	0	0	0	0	0	0	0	0	0	0	0	0	0	0	0	0	0	0	0	0	0	0	0	0	0	0
Madhesh	Sarlahi	Brahmapuri Rural Municipalit	24	23	47	13	29	42	8	20	28	10	20	30	5	11	16	60	103	163	0	0	0	0	0	0	0	0	0	0	0	0	0	0	0	0	0	0	0	0	0	0	0	0	0	0	0	0	0	0
Madhesh	Sarlahi	Chakraghatta Rural Municipalit	0	0	0	0	0	0	0	0	0	0	0	0	0	0	0	0	0	0	0	0	0	0	0	0	0	0	0	0	0	0	0	0	0	0	0	0	0	0	0	0	0	0	0	0	0	0	0	0
Madhesh	Sarlahi	Chandranagar Rural Municipalit	74	97	171	41	51	92	34	43	77	20	22	42	25	39	64	194	252	446	17	20	37	0	0	0	0	0	0	17	20	37	0	0	0	0	0	0	0	0	0	0	0	0	0	0	0	0	0	0
Madhesh	Sarlahi	Dhankaul Rural Municipalit	25	70	95	17	49	66	31	70	101	32	80	112	6	13	19	111	282	393	0	0	0	0	0	0	0	0	0	0	0	0	0	0	0	0	0	0	0	0	0	0	0	0	0	0	0	0	0	0
Madhesh	Sarlahi	Godaita Municipalit	0	0	0	0	0	0	0	0	0	0	0	0	0	0	0	0	0	0	0	0	0	0	0	0	0	0	0	0	0	0	0	0	0	0	0	0	0	0	0	0	0	0	0	0	0	0	0	0
Madhesh	Sarlahi	Harion Municipalit	67	90	157	97	109	206	55	62	117	60	72	132	61	74	135	340	407	747	30	55	85	22	61	83	28	45	73	80	161	241	24	35	59	17	35	52	41	70	111	4	9	13	21	23	44	25	32	57
Madhesh	Sarlahi	Haripur Municipality	19	41	60	15	17	32	20	32	52	13	20	33	13	7	20	80	117	197	7	8	15	3	6	9	7	2	9	17	16	33	0	1	1	0	0	0	0	1	1	0	0	0	0	0	0	0	0	0
Madhesh	Sarlahi	Haripurwa Municipality	21	29	50	18	28	46	17	19	36	0	0	0	0	0	0	56	76	132	0	0	0	0	0	0	0	0	0	0	0	0	0	0	0	0	0	0	0	0	0	0	0	0	0	0	0	0	0	0
Madhesh	Sarlahi	Ishworpur Municipality	76	72	148	89	133	222	88	118	206	64	109	173	49	109	158	366	541	907	41	72	113	44	94	138	46	61	107	131	227	358	23	26	49	14	31	45	37	57	94	15	19	34	1	0	1	16	19	35
Madhesh	Sarlahi	Kabilasi Municipalit	6	24	30	0	19	19	5	20	25	6	16	22	3	14	17	20	93	113	7	10	17	2	13	15	0	0	0	9	23	32	0	0	0	0	0	0	0	0	0	0	0	0	0	0	0	0	0	0
Madhesh	Sarlahi	Kaudena Rural Municipalit	25	40	65	21	39	60	16	42	58	16	30	46	15	24	39	93	175	268	13	15	28	13	15	28	0	0	0	26	30	56	0	0	0	0	0	0	0	0	0	0	0	0	0	0	0	0	0	0
Madhesh	Sarlahi	Lalbandi Municipalit	45	50	95	60	77	137	43	93	136	39	104	143	58	97	155	245	421	666	37	94	131	39	97	136	56	120	176	132	311	443	33	97	130	27	94	121	60	191	251	14	12	26	5	9	14	19	21	40
Madhesh	Sarlahi	Malangwa Municipalit	168	255	423	193	287	480	178	254	432	160	251	411	151	291	442	850	1338	2188	127	223	350	112	235	347	100	179	279	339	637	976	92	132	224	51	77	128	143	209	352	4	4	8	29	47	76	33	51	84
Madhesh	Sarlahi	Parsa Rural Municipalit	9	16	25	9	9	18	0	0	0	0	0	0	0	0	0	18	25	43	0	0	0	0	0	0	0	0	0	0	0	0	0	0	0	0	0	0	0	0	0	0	0	0	0	0	0	0	0	0
Madhesh	Sarlahi	Ramnagar Rural Municipalit	0	0	0	0	0	0	0	0	0	0	0	0	0	0	0	0	0	0	0	0	0	0	0	0	0	0	0	0	0	0	0	0	0	0	0	0	0	0	0	0	0	0	0	0	0	0	0	0
Madhesh	Rautahat	Baudhimai Municipality	0	0	0	0	0	0	0	0	0	0	0	0	0	0	0	0	0	0	0	0	0	0	0	0	0	0	0	0	0	0	0	0	0	0	0	0	0	0	0	0	0	0	0	0	0	0	0	0
Madhesh	Rautahat	Brindaban Municipality	0	0	0	0	0	0	0	0	0	0	0	0	0	0	0	0	0	0	0	0	0	0	0	0	0	0	0	0	0	0	0	0	0	0	0	0	0	0	0	0	0	0	0	0	0	0	0	0
Madhesh	Rautahat	Chandrapur Municipality	66	122	188	72	140	212	70	158	228	65	138	203	58	137	195	331	695	1026	44	112	156	41	99	140	37	74	111	122	285	407	30	62	92	20	39	59	50	101	151	5	3	8	3	12	15	8	15	23
Madhesh	Rautahat	Debahi Gonahi Municipality	0	0	0	0	0	0	0	0	0	0	0	0	0	0	0	0	0	0	0	0	0	0	0	0	0	0	0	0	0	0	0	0	0	0	0	0	0	0	0	0	0	0	0	0	0	0	0	0
Madhesh	Rautahat	Durga Bhagawati Rural Municipalit	0	0	0	0	0	0	0	0	0	0	0	0	0	0	0	0	0	0	0	0	0	0	0	0	0	0	0	0	0	0	0	0	0	0	0	0	0	0	0	0	0	0	0	0	0	0	0	0
Madhesh	Rautahat	Gadhimai Municipality	4	6	10	2	11	13	2	18	20	4	30	34	0	9	9	12	74	86	1	7	8	0	2	2	0	4	4	1	13	14	0	0	0	0	0	0	0	0	0	0	0	0	0	0	0	0	0	0
Madhesh	Rautahat	Garuda Municipality	57	171	228	133	299	432	82	273	355	93	255	348	81	216	297	446	1214	1660	63	235	298	73	215	288	34	150	184	170	600	770	36	112	148	28	85	113	64	197	261	0	0	0	0	0	0	0	0	0
Madhesh	Rautahat	Gaur Municipality	40	82	122	47	78	125	57	76	133	38	75	113	35	74	109	217	385	602	30	82	112	39	69	108	34	59	93	103	210	313	29	39	68	15	31	46	44	70	114	0	0	0	0	0	0	0	0	0
Madhesh	Rautahat	Gujara Municipality	0	0	0	0	0	0	0	0	0	0	0	0	0	0	0	0	0	0	0	0	0	0	0	0	0	0	0	0	0	0	0	0	0	0	0	0	0	0	0	0	0	0	0	0	0	0	0	0
Madhesh	Rautahat	Ishanath Municipality	4	5	9	4	9	13	3	10	13	3	6	9	4	7	11	18	37	55	2	5	7	3	7	10	4	4	8	9	16	25	2	1	3	2	1	3	4	2	6	0	0	0	0	0	0	0	0	0
Madhesh	Rautahat	Katahariya Municipalit	0	0	0	0	0	0	7	7	14	3	6	9	6	5	11	16	18	34	4	6	10	3	6	9	1	1	2	8	13	21	0	0	0	0	0	0	0	0	0	0	0	0	0	0	0	0	0	0
Madhesh	Rautahat	Madav Narayan Municipalit	0	0	0	0	0	0	0	0	0	0	0	0	0	0	0	0	0	0	0	0	0	0	0	0	0	0	0	0	0	0	0	0	0	0	0	0	0	0	0	0	0	0	0	0	0	0	0	0
Madhesh	Rautahat	Maulapur Municipalit	0	0	0	0	0	0	0	0	0	0	0	0	0	0	0	0	0	0	0	0	0	0	0	0	0	0	0	0	0	0	0	0	0	0	0	0	0	0	0	0	0	0	0	0	0	0	0	0
Madhesh	Rautahat	Paroha Municipality	0	0	0	0	0	0	0	0	0	0	0	0	0	0	0	0	0	0	0	0	0	0	0	0	0	0	0	0	0	0	0	0	0	0	0	0	0	0	0	0	0	0	0	0	0	0	0	0
Madhesh	Rautahat	Phatuwa Bijayapur Municipalit	2	10	12	9	14	23	9	17	26	3	16	19	5	7	12	28	64	92	3	4	7	5	4	9	1	5	6	9	13	22	0	4	4	0	4	4	0	8	8	0	0	0	0	0	0	0	0	0
Madhesh	Rautahat	Rajdevi Municipalit	0	0	0	0	0	0	0	0	0	0	0	0	0	0	0	0	0	0	0	0	0	0	0	0	0	0	0	0	0	0	0	0	0	0	0	0	0	0	0	0	0	0	0	0	0	0	0	0
Madhesh	Rautahat	Rajpur Municipality	0	0	0	0	0	0	0	0	0	0	0	0	0	0	0	0	0	0	0	0	0	0	0	0	0	0	0	0	0	0	0	0	0	0	0	0	0	0	0	0	0	0	0	0	0	0	0	0
Madhesh	Rautahat	Yamunamai Rural Municipalit	0	0	0	0	0	0	0	0	0	0	0	0	0	0	0	0	0	0	0	0	0	0	0	0	0	0	0	0	0	0	0	0	0	0	0	0	0	0	0	0	0	0	0	0	0	0	0	0
Madhesh	Bara	Aadarsha Kotwal Rural Municipalit	0	0	0	0	0	0	0	0	0	0	0	0	0	0	0	0	0	0	0	0	0	0	0	0	0	0	0	0	0	0	0	0	0	0	0	0	0	0	0	0	0	0	0	0	0	0	0

Province Name	District	Local Level Name	G1			G2			G3			G4			G5			G1-5			G6			G7			G8			G6-8			G9			G10			G9-10			G11			G12			G11-12		
			Girls	Boys	Total	Girls	Boys	Total	Girls	Boys	Total	Girls	Boys	Total	Girls	Boys	Total	Girls	Boys	Total	Girls	Boys	Total	Girls	Boys	Total	Girls	Boys	Total	Girls	Boys	Total	Girls	Boys	Total	Girls	Boys	Total	Girls	Boys	Total	Girls	Boys	Total	Girls	Boys	Total	Girls	Boys	Total
Madhesh	Parsa	Bindabasini Rural Municipalit	11	7	18	7	11	18	23	8	31	11	19	30	18	12	30	70	57	127	14	5	19	22	6	28	23	7	30	59	18	77	0	0	0	0	0	0	0	0	0	0	0	0	0	0	0	0	0	0
Madhesh	Parsa	Birgunj Metropolitan City	778	1083	1861	805	1184	1989	799	1237	2036	735	1146	1881	659	1072	1731	3776	5722	9498	601	1033	1634	569	979	1548	572	828	1400	1742	2840	4582	456	784	1240	392	638	1030	848	1422	2270	12	31	43	29	24	53	41	55	96
Madhesh	Parsa	Chhipaharmai Rural Municipalit	0	0	0	0	0	0	0	0	0	0	0	0	0	0	0	0	0	0	0	0	0	0	0	0	0	0	0	0	0	0	0	0	0	0	0	0	0	0	0	0	0	0	0	0	0	0	0	0
Madhesh	Parsa	Dhobini Rural Municipalit	0	0	0	0	0	0	0	0	0	0	0	0	0	0	0	0	0	0	0	0	0	0	0	0	0	0	0	0	0	0	0	0	0	0	0	0	0	0	0	0	0	0	0	0	0	0	0	0
Madhesh	Parsa	Jaganathpur Rural Municipalit	18	0	18	17	4	21	31	0	31	0	0	0	0	0	0	66	4	70	0	0	0	0	0	0	0	0	0	0	0	0	0	0	0	0	0	0	0	0	0	0	0	0	0	0	0	0	0	0
Madhesh	Parsa	Jira Bhawani Rural Municipalit	0	0	0	0	0	0	0	0	0	0	0	0	0	0	0	0	0	0	0	0	0	0	0	0	0	0	0	0	0	0	0	0	0	0	0	0	0	0	0	0	0	0	0	0	0	0	0	0
Madhesh	Parsa	Kalikamai Rural Municipalit	0	0	0	0	0	0	0	0	0	0	0	0	0	0	0	0	0	0	0	0	0	0	0	0	0	0	0	0	0	0	0	0	0	0	0	0	0	0	0	0	0	0	0	0	0	0	0	0
Madhesh	Parsa	Pakahamainpur Rural Municipalit	0	0	0	0	0	0	0	0	0	0	0	0	0	0	0	0	0	0	0	0	0	0	0	0	0	0	0	0	0	0	0	0	0	0	0	0	0	0	0	0	0	0	0	0	0	0	0	0
Madhesh	Parsa	Parsagadi Municipalit	21	43	64	23	28	51	32	46	78	18	17	35	16	26	42	110	160	270	18	27	45	13	31	44	10	16	26	41	74	115	7	9	16	9	7	16	16	16	32	1	0	1	0	0	0	1	0	1
Madhesh	Parsa	Paterwasugauli Rural Municipalit	0	0	0	0	0	0	0	0	0	0	0	0	0	0	0	0	0	0	0	0	0	0	0	0	0	0	0	0	0	0	0	0	0	0	0	0	0	0	0	0	0	0	0	0	0	0	0	0
Madhesh	Parsa	Pokhariya Municipalit	0	0	0	0	0	0	0	0	0	0	0	0	0	0	0	0	0	0	0	0	0	0	0	0	0	0	0	0	0	0	0	0	0	0	0	0	0	0	0	0	0	0	0	0	0	0	0	0
Madhesh	Parsa	Sakhuwa Prasauni Rural Municipalit	0	0	0	0	0	0	0	0	0	0	0	0	0	0	0	0	0	0	0	0	0	0	0	0	0	0	0	0	0	0	0	0	0	0	0	0	0	0	0	0	0	0	0	0	0	0	0	0
Madhesh	Parsa	Thori Rural Municipalit	0	0	0	0	0	0	0	0	0	0	0	0	0	0	0	0	0	0	0	0	0	0	0	0	0	0	0	0	0	0	0	0	0	0	0	0	0	0	0	0	0	0	0	0	0	0	0	0
Bagmati	Sindhuli	Dudhauli Municipalit	17	11	28	16	26	42	7	9	16	5	16	21	7	20	27	52	82	134	3	13	16	5	7	12	7	12	19	15	32	47	6	8	14	2	10	12	8	18	26	0	0	0	0	0	0	0	0	0
Bagmati	Sindhuli	Ghanglekh Rural Municipalit	0	0	0	0	0	0	0	0	0	0	0	0	0	0	0	0	0	0	0	0	0	0	0	0	0	0	0	0	0	0	0	0	0	0	0	0	0	0	0	0	0	0	0	0	0	0	0	0
Bagmati	Sindhuli	Golanjor Rural Municipalit	1	0	1	0	0	0	2	1	3	0	3	3	1	1	2	4	5	9	0	0	0	0	0	0	0	0	0	0	0	0	0	0	0	1	0	1	1	0	1	0	0	0	0	0	0	0	0	0
Bagmati	Sindhuli	Hariharpurgadhi Rural Municipalit	0	0	0	0	0	0	0	0	0	0	0	0	0	0	0	0	0	0	0	0	0	0	0	0	0	0	0	0	0	0	0	0	0	0	0	0	0	0	0	0	0	0	0	0	0	0	0	0
Bagmati	Sindhuli	Kamalamai Municipalit	10	16	26	12	27	39	10	12	22	11	23	34	14	19	33	57	97	154	8	28	36	11	37	48	13	33	46	32	98	130	8	34	42	5	37	42	13	71	84	2	1	3	1	0	1	3	1	4
Bagmati	Sindhuli	Marin Rural Municipalit	0	0	0	0	0	0	0	0	0	0	1	1	0	0	0	0	1	1	1	0	1	0	0	0	0	0	0	1	0	1	0	0	0	0	0	0	0	0	0	0	0	0	0	0	0	0	0	0
Bagmati	Sindhuli	Phikkal Rural Municipalit	0	0	0	0	0	0	0	0	0	0	0	0	0	0	0	0	0	0	0	0	0	0	0	0	0	0	0	0	0	0	0	0	0	0	0	0	0	0	0	0	0	0	0	0	0	0	0	0
Bagmati	Sindhuli	Sunkoshi Rural Municipalit	0	0	0	0	0	0	0	0	0	0	0	0	0	0	0	0	0	0	0	0	0	0	0	0	0	0	0	0	0	0	0	0	0	0	0	0	0	0	0	0	0	0	0	0	0	0	0	0
Bagmati	Sindhuli	Tinpatan Rural Municipalit	0	0	0	0	0	0	0	0	0	0	0	0	0	1	1	0	1	1	0	0	0	0	0	0	0	0	0	0	0	0	0	0	0	0	0	0	0	0	0	0	0	0	0	0	0	0	0	0
Bagmati	Ramechhap	Doramba Rural Municipalit	0	0	0	0	0	0	0	0	0	0	0	0	0	0	0	0	0	0	0	0	0	0	0	0	0	0	0	0	0	0	0	0	0	0	0	0	0	0	0	0	0	0	0	0	0	0	0	0
Bagmati	Ramechhap	Gokulganga Rural Municipalit	0	0	0	0	0	0	0	0	0	0	0	0	0	0	0	0	0	0	0	0	0	0	0	0	0	0	0	0	0	0	0	0	0	0	0	0	0	0	0	0	0	0	0	0	0	0	0	0
Bagmati	Ramechhap	Khadadevi Rural Municipalit	0	1	1	0	0	0	0	0	0	0	0	0	0	0	0	0	1	1	0	1	1	0	1	1	0	0	0	0	2	2	1	0	1	0	0	0	1	0	1	0	0	0	0	0	0	0	0	0
Bagmati	Ramechhap	Likhu Tamakoshi Rural Municipalit	0	0	0	0	0	0	0	0	0	0	0	0	0	0	0	0	0	0	0	0	0	0	0	0	0	0	0	0	0	0	0	0	0	0	0	0	0	0	0	0	0	0	0	0	0	0	0	0
Bagmati	Ramechhap	Manthali Municipalit	1	0	1	0	5	5	1	2	3	2	1	3	2	2	4	6	10	16	1	1	2	0	1	1	0	0	0	1	2	3	0	0	0	0	1	1	0	1	1	0	0	0	0	0	0	0	0	0
Bagmati	Ramechhap	Ramechhap Municipalit	0	0	0	0	0	0	0	0	0	0	0	0	0	0	0	0	0	0	0	0	0	0	0	0	0	0	0	0	0	0	0	0	0	0	0	0	0	0	0	0	0	0	0	0	0	0	0	0
Bagmati	Ramechhap	Sunapati Rural Municipalit	0	0	0	0	0	0	0	0	0	0	0	0	0	0	0	0	0	0	0	0	0	0	0	0	0	0	0	0	0	0	0	0	0	0	0	0	0	0	0	0	0	0	0	0	0	0	0	0
Bagmati	Ramechhap	Umakunda Rural Municipalit	0	0	0	0	0	0	0	0	0	0	0	0	0	0	0	0	0	0	0	0	0	0	0	0	0	0	0	0	0	0	0	0	0	0	0	0	0	0	0	0	0	0	0	0	0	0	0	0
Bagmati	Dolakha	Baileshwor Rural Municipalit	0	0	0	0	0	0	1	0	1	0	1	1	0	0	0	1	1	2	0	0	0	0	1	1	0	0	0	0	1	1	0	0	0	0	0	0	0	0	0	0	0	0	0	0	0	0	0	0
Bagmati	Dolakha	Bhimeshwor Municipalit	1	3	4	1	1	2	3	3	6	0	3	3	0	2	2	5	12	17	1	2	3	1	0	1	1	2	3	3	4	7	0	0	0	0	1	1	0	1	1	1	0	1	1	1	2	2	1	3
Bagmati	Dolakha	Bigu Rural Municipalit	0	0	0	0	0	0	0	0	0	0	0	0	0	0	0	0	0	0	0	0	0	0	0	0	0	0	0	0	0	0	0	0	0	0	0	0	0	0	0	0	0	0	0	0	0	0	0	0
Bagmati	Dolakha	Gaurishankar Rural Municipalit	0	0	0	0	0	0	0	0	0	0	0	0	0	0	0	0	0	0	0	0	0	0	0	0	0	0	0	0	0	0	0	0	0	0	0	0	0	0	0	0	0	0	0	0	0	0	0	0
Bagmati	Dolakha	Jiri Municipalit	0	0	0	0	0	0	0	1	1	1	4	5	0	1	1	1	6	7	0	1	1	0	1	1	0	1	1	0	3	3	0	2	2	1	3	4	1	5	6	0	0	0	0	0	0	0	0	0
Bagmati	Dolakha	Kalinchok Rural Municipalit	1	1	2	0	0	0	0	0	0	0	0	0	0	0	0	1	1	2	0	0	0	0	0	0	0	0	0	0	0	0	0	0	0	0	0	0	0	0	0	0	0	0	0	0	0	0	0	0
Bagmati	Dolakha	Melung Rural Municipalit	0	0	0	0	0	0	0	0	0	0	0	0	0	0	0	0	0	0	0	0	0	0	0	0	0	0	0	0	0	0	0	0	0	0	0	0	0	0	0	0	0	0	0	0	0	0	0	0
Bagmati	Dolakha	Sailung Rural Municipalit	0	0	0	0	0	0	0	0	0	0	0	0	0	0	0	0	0	0	0	0	0	0	0	0	0	0	0	0	0	0	0	0	0	0	0	0	0	0	0	0	0	0	0	0	0	0	0	0
Bagmati	Dolakha	Tamakoshi Rural Municipalit	0	0	0	1	0	1	0	1	1	0	0	0	0	0	0	1	1	2	0	1	1	0	1	1	0	0	0	0	2	2	0	0	0	0	0	0	0	0	0	0	0	0	0	0	0	0	0	0
Bagmati	Sindhupalchok	Balefi Rural Municipalit	0	0	0	0	0	0	0	1	1	0	0	0	0	0	0	0	1	1	0	0	0	0	0	0	0	0	0	0	0	0	0	0	0	0	0	0	0	0	0	0	0	0	0	0	0	0	0	0
Bagmati	Sindhupalchok	Barhabise Municipalit	1	2	3	0	3	3	0	3	3	3	3	6	1	0	1	5	11	16	0	1	1	0	1	1	1	0	1	1	2	3	0	0	0	0	3	3	0	3	3	1	0	1	0	0	0	1	0	1
Bagmati	Sindhupalchok	Bhotekoshi Rural Municipalit	0	1	1	0	0	0	1	0	1	0	0	0	0	0	0	1	1	2	0	0	0	0	0	0	0	0	0	0	0	0	0	0	0	0	0	0	0	0	0	0	0	0	0	0	0	0	0	0
Bagmati	Sindhupalchok	Chautara Sangachokgadhi Municipalit	0	0	0	0	2	2	2	1	3	1	0	1	1	0	1	4	3	7	1	2	3	0	0	0	0	1	1	1	3	4	0	0	0	0	0	0	0	0	0	0	0	0	0	0	0	0	0	0
Bagmati	Sindhupalchok	Helambu Rural Municipalit	1	1	2	1	0	1	0	3	3	2	1	3	0	1	1	4	6	10	0	0	0	0	0	0	0	0	0	0	0	0	0	2	2	0	0	0	0	2	2	0	0	0	0	0	0	0	0	0
Bagmati	Sindhupalchok	Indrawati Rural Municipalit	0	0	0	0	0	0	0	0	0	0	0	0	0	0	0	0	0	0	0	0	0	0	0	0	0	0	0	0	0	0	0	0	0	0	0	0	0	0	0	0	0	0	0	0	0	0	0	0
Bagmati	Sindhupalchok	Jugal Rural Municipalit	0	0	0	0	0	0	0	0	0	0	0	0	0	0	0	0	0	0	0	0	0	0	0	0	0	0	0	0	0	0	0	0	0	0	0	0	0	0	0	0	0	0	0	0	0	0	0	0
Bagmati	Sindhupalchok	Lisankhu Pakhar Rural Municipalit	0	0	0	0	0	0	0	0	0	0	0	0	0	0	0	0	0	0	0	0	0	0	0	0	0	0	0	0	0	0	0	0	0	0	0	0	0	0	0	0	0	0	0	0	0	0	0	0
Bagmati	Sindhupalchok	Melamchi Municipalit	4	3	7	1	1	2	0	2	2	2	0	2	0	1	1	7	7	14	0	1	1	0	0	0	0	0	0	0	1	1	0	0	0	0	1	1	0	1	1	0	0	0	0	0	0	0	0	0
Bagmati	Sindhupalchok	Panchpokhari Thangpal Rural Municipalit	0	0	0	0	0	0	0	0	0	0	0	0	0	0	0	0	0	0	0	0	0	0	0	0	0	0	0	0	0	0	0	0	0	0	0	0	0	0	0	0	0	0	0	0	0	0	0	0
Bagmati	Sindhupalchok	Sunkoshi Rural Municipalit	0	0	0	0	0	0	0	0	0	0	0	0	0	0	0	0	0	0	0	0	0	0	0	0	0	0	0	0	0	0	0	0	0	0	0	0	0	0	0	0	0	0	0	0	0	0	0	0
Bagmati	Sindhupalchok	Tripurasundari Rural Municipalit	0	0	0	0	0	0	0	0	0	0	0	0	0	0	0	0	0	0	0	0	0	0	0	0	0	0	0	0	0	0	0	0	0	0	0	0	0	0	0	0	0	0	0	0	0	0	0	0
Bagmati	Kavrepalanchok	Banepa Municipalit	10	8	18	17	9	26	14	14	28	12	28	40	16	40	56	69	99	168	17	36	53	18	42	60	13	40	53	48	118	166	9	26	35	15	36	51	24	62	86	20	30	50	12	34	46	32	64	96
Bagmati	Kavrepalanchok	Bethanchowk Rural Municipalit	0	0	0	0	0	0	0	0	0	0	0	0	0	0	0	0	0	0	0	0	0	0	0	0	0	0	0	0	0	0	0	0	0	0	0	0	0	0	0	0	0	0	0	0	0	0	0	0
Bagmati	Kavrepalanchok	Bhumlu Rural Municipalit	1	1	2	0	0	0	1	0	1	0	3	3	1	0	1	3	4	7	0	0	0	0	0	0	0	0	0	0	0	0	0	0	0	0	0	0	0	0	0	0	0	0	0	0	0	0	0	0
Bagmati	Kavrepalanchok	Chaurideurali Rural Municipalit	0	0	0	0	0	0	0	0	0	0	0	0	0	0	0	0	0	0	0	0	0	0	0	0	0	0	0	0	0	0	0	0	0	0	0	0	0	0	0	0	0	0	0	0	0	0	0	0
Bagmati	Kavrepalanchok	Dhulikhel Municipalit	2	5	7	5	4	9	2	2	4	1	4	5	1	3	4	11	18	29	3	2	5	0	1	1	1	0	1	4	3	7	3	4	7	3	6	9	6	10	16	0	0	0	0	0	0	0	0	0
Bagmati	Kavrepalanchok	Khanikhola Rural Municipalit	0	0	0	0	0	0	0	0	0	0	0	0	0	0	0	0	0	0	0	0	0	0	0	0	0	0	0	0	0	0	0	0	0	0	0	0	0	0	0	0	0	0	0	0	0	0	0	0
Bagmati	Kavrepalanchok	Mahabharat Rural Municipalit	0	0	0	0	0	0	0	0	0	0	0	0	0	0	0	0	0	0	0	0	0	0	0	0	0	0	0	0	0	0	0	0	0	0	0	0	0	0	0	0	0	0	0	0	0	0	0	0
Bagmati	Kavrepalanchok	Mandandeupur Municipalit	0	0	0	1	1	2	0	2	2	0	2	2	0	2	2	1	7	8	0	0	0	0	0	0	0	0	0	0	0	0	0	0	0	0	0	0	0	0	0	0	0	0	0	0	0	0	0	0
Bagmati	Kavrepalanchok	Namobuddha Municipality	1	1	2	2	2	4	0	0	0	0	0	0	0	1	1	3	4	7	0	1	1	0	1	1	1	1	2	1	3	4	0	0	0	0	0	0	0	0	0	0	0	0	0	0	0	0	0	0
Bagmati	Kavrepalanchok	Panauti Municipalit	4	5	9	5	4	9	5	2	7	4	5	9	6	6	12	24	22	46	7	7	14	3	6	9	5	5	10	15	18	33	5	5	10	4	6	10	9	11	20	1	0	1	2	3	5	3	3	6
Bagmati	Kavrepalanchok	Panchkhal Municipalit	2	3	5	1	1	2	1	1	2	3	3	6	1	3	4	8	11	19	1	1	2	2	3	5	1	0	1	4	4	8	1	1	2	0	4	4	1	5	6	1	0	1	1	1	2	2	1	3
Bagmati	Kavrepalanchok	Roshi Rural Municipalit	0	0	0	0	0	0	1	0	1	0	0	0	0	1	1	1	1	2	0	0	0	0	0	0	0	0	0	0	0	0	0	0	0	0	0	0	0	0	0	0	0	0	0	0	0	0	0	0
Bagmati	Kavrepalanchok	Temal Rural Municipalit	0	0	0	0	0	0	0	0	0	0	0	0	0	0	0	0	0	0	0	0	0	0	0	0	0	0	0	0	0	0	0	0	0	0	0	0	0	0	0	0	0	0	0	0	0	0	0	0
Bagmati	Lalitpur	Bagmati Rural Municipalit	0	0	0	0	0	0	0	0	0	0	0	0	0	0	0	0	0	0	0	0	0	0	0	0	0	0	0	0	0	0	0	0	0	0	0	0	0	0	0	0	0	0	0	0	0	0	0	0
Bagmati	Lalitpur	Godawari Municipalit	10	17	27	12	12	24	8	9	17	13	18	31	5	10	15	48	66	114	9	7	16	15	7	22	8	6	14	32	20	52	7	5	12	10	12	22	17	17	34	0	6	6	3	1	4	3	7	10
Bagmati	Lalitpur	Konjyosom Rural Municipalit	0	0	0	0	0	0	0	0	0	0	0	0	0	0	0	0	0	0	0	0	0	0	0	0	0	0	0	0	0	0	0	0	0	0	0	0	0	0	0	0	0	0	0	0	0	0	0	0
Bagmati	Lalitpur	Lalitpur Sub Metropolitan City	87	100	187	112	113	225	112	133	245	101	165	266	110	156	266	522	667	1189	99	164	263	132	176	308	114	221	335	345	561	906	114	171	285	129	193	322	243	364	607	124	314	438	123	196	319	247	510	757
Bagmati	Lalitpur	Mahalaxmi Municipalit	37	54	91	37	54	91	41	62	103	41	49	90	26	57	83	182	276	458	20	48	68	34	52	86	21	30	51	75	130	205	28	41	69	30	49	79	58	90	148	27	70	97	11	38	49	38	108	146
Bagmati	Lalitpur	Mahankal Rural Municipalit	0	0	0	0	0	0	0	0	0	0	0	0	0	0	0	0	0	0	0	0	0	0	0	0	0	0	0	0	0	0	0	0	0	0	0	0	0	0	0	0	0	0	0	0	0	0	0	0
Bagmati	Bhaktapur	Bhaktapur Municipalit	26	33

Province Name	District	Local Level Name	G1			G2			G3			G4			G5			G1-5			G6			G7			G8			G6-8			G9			G10			G9-10			G11			G12			G11-12		
			Girls	Boys	Total	Girls	Boys	Total	Girls	Boys	Total	Girls	Boys	Total	Girls	Boys	Total	Girls	Boys	Total	Girls	Boys	Total	Girls	Boys	Total	Girls	Boys	Total	Girls	Boys	Total	Girls	Boys	Total	Girls	Boys	Total	Girls	Boys	Total	Girls	Boys	Total	Girls	Boys	Total	Girls	Boys	Total
Bagmati	Nuwakot	Dupcheshwar Rural Municipality	0	0	0	0	0	0	0	0	0	0	0	0	0	0	0	0	0	0	0	0	0	0	0	0	0	0	0	0	0	0	0	0	0	0	0	0	0	0	0	0	0	0	0	0	0	0	0	0
Bagmati	Nuwakot	Kakani Rural Municipality	0	0	0	0	1	1	0	0	0	0	0	0	0	0	0	0	1	1	0	0	0	0	0	0	0	0	0	0	0	0	0	0	0	0	0	0	0	0	0	0	0	0	0	0	0	0	0	0
Bagmati	Nuwakot	Kispang Rural Municipality	0	0	0	0	0	0	0	0	0	0	0	0	0	0	0	0	0	0	0	0	0	0	0	0	0	0	0	0	0	0	0	0	0	0	0	0	0	0	0	0	0	0	0	0	0	0	0	0
Bagmati	Nuwakot	Likhu Rural Municipality	1	1	2	0	0	0	3	0	3	1	1	2	0	0	0	5	2	7	1	2	3	1	0	1	1	2	3	3	4	7	2	2	4	0	0	0	2	2	4	0	0	0	0	0	0	0	0	0
Bagmati	Nuwakot	Myagang Rural Municipality	0	0	0	0	0	0	0	0	0	0	0	0	0	0	0	0	0	0	0	0	0	0	0	0	0	0	0	0	0	0	0	0	0	0	0	0	0	0	0	0	0	0	0	0	0	0	0	0
Bagmati	Nuwakot	Panchakanya Rural Municipality	0	0	0	0	0	0	0	0	0	0	0	0	0	0	0	0	0	0	0	0	0	0	0	0	0	0	0	0	0	0	0	0	0	0	0	0	0	0	0	0	0	0	0	0	0	0	0	0
Bagmati	Nuwakot	Shivapuri Rural Municipality	0	0	0	0	0	0	0	0	0	0	0	0	0	0	0	0	0	0	0	0	0	0	0	0	0	0	0	0	0	0	0	0	0	0	0	0	0	0	0	0	0	0	0	0	0	0	0	0
Bagmati	Nuwakot	Suryagadhi Rural Municipality	0	0	0	0	0	0	0	0	0	0	0	0	0	0	0	0	0	0	1	0	1	0	0	0	0	0	0	1	0	1	0	0	0	0	0	0	0	0	0	0	0	0	0	0	0	0	0	0
Bagmati	Nuwakot	Tadi Rural Municipality	1	4	5	1	3	4	2	2	4	0	3	3	1	2	3	5	14	19	1	4	5	3	0	3	1	2	3	5	6	11	0	3	3	1	2	3	1	5	6	0	0	0	0	0	0	0	0	0
Bagmati	Nuwakot	Tarkeshwar Rural Municipality	0	0	0	0	0	0	0	0	0	0	0	0	0	0	0	0	0	0	0	0	0	0	0	0	0	0	0	0	0	0	0	0	0	0	0	0	0	0	0	0	0	0	0	0	0	0	0	0
Bagmati	Rasuwa	Aamachhodingmo Rural Municipality	0	0	0	0	0	0	0	0	0	0	0	0	0	0	0	0	0	0	0	0	0	0	0	0	0	0	0	0	0	0	0	0	0	0	0	0	0	0	0	0	0	0	0	0	0	0	0	0
Bagmati	Rasuwa	Gosaikunda Rural Municipality	0	0	0	0	1	1	0	2	2	1	0	1	0	0	0	1	3	4	0	0	0	0	0	0	2	0	2	2	0	2	1	0	1	0	0	0	1	0	1	0	0	0	0	0	0	0	0	0
Bagmati	Rasuwa	Kalika Rural Municipality	0	1	1	0	0	0	0	1	1	0	0	0	0	0	0	0	2	2	0	0	0	1	1	1	0	0	0	0	1	1	0	0	0	0	0	0	0	0	0	0	0	0	0	0	0	0	0	0
Bagmati	Rasuwa	Naukunda Rural Municipality	0	0	0	0	0	0	0	0	0	0	0	0	0	0	0	0	0	0	0	0	0	0	0	0	0	0	0	0	0	0	0	0	0	0	0	0	0	0	0	0	0	0	0	0	0	0	0	0
Bagmati	Rasuwa	Uttargaya Rural Municipality	0	0	0	0	0	0	0	0	0	0	0	0	0	0	0	0	0	0	0	0	0	0	0	0	0	0	0	0	0	0	0	0	0	0	0	0	0	0	0	0	0	0	0	0	0	0	0	0
Bagmati	Dhading	Benighat Rorang Rural Municipality	6	1	7	6	3	9	2	2	4	0	2	2	1	3	4	15	11	26	1	0	1	1	3	4	1	2	3	3	5	8	0	0	0	0	5	5	0	5	5	1	1	2	0	0	0	1	1	2
Bagmati	Dhading	Dhunibesi Municipality	5	2	7	2	2	4	2	7	9	2	3	5	1	4	5	12	18	30	2	1	3	1	4	5	0	0	0	3	5	8	0	1	1	0	3	3	0	4	4	0	0	0	0	0	0	0	0	0
Bagmati	Dhading	Gajuri Rural Municipality	0	0	0	0	0	0	0	0	0	0	0	0	0	0	0	0	0	0	0	0	0	0	0	0	0	0	0	0	0	0	0	0	0	0	0	0	0	0	0	0	0	0	0	0	0	0	0	0
Bagmati	Dhading	Galchi Rural Municipality	4	3	7	3	4	7	0	1	1	3	1	4	1	0	1	11	9	20	2	3	5	1	3	4	3	2	5	6	8	14	2	0	2	0	3	3	2	3	5	0	1	1	0	1	1	0	2	2
Bagmati	Dhading	Gangjamuna Rural Municipality	0	0	0	0	0	0	0	0	0	0	0	0	0	0	0	0	0	0	0	0	0	0	0	0	0	0	0	0	0	0	0	0	0	0	0	0	0	0	0	0	0	0	0	0	0	0	0	0
Bagmati	Dhading	Jwalamukhi Rural Municipality	0	0	0	0	0	0	0	0	0	0	0	0	0	0	0	0	0	0	0	0	0	0	0	0	0	0	0	0	0	0	0	0	0	0	0	0	0	0	0	0	0	0	0	0	0	0	0	0
Bagmati	Dhading	Khaniyabash Rural Municipality	0	0	0	0	0	0	0	0	0	0	0	0	0	0	0	0	0	0	0	0	0	0	0	0	0	0	0	0	0	0	0	0	0	0	0	0	0	0	0	0	0	0	0	0	0	0	0	0
Bagmati	Dhading	Netrawati Dabjong Rural Municipality	0	0	0	0	0	0	0	0	0	0	0	0	0	0	0	0	0	0	0	0	0	0	0	0	0	0	0	0	0	0	0	0	0	0	0	0	0	0	0	0	0	0	0	0	0	0	0	0
Bagmati	Dhading	Nilkantha Municipality	3	4	7	2	3	5	1	1	2	2	4	6	2	1	3	10	13	23	5	1	6	1	0	1	0	2	2	6	3	9	2	1	3	2	0	2	4	1	5	0	0	0	0	0	0	0	0	0
Bagmati	Dhading	Rubi Valley Rural Municipality	0	0	0	0	0	0	0	0	0	0	0	0	0	0	0	0	0	0	0	0	0	0	0	0	0	0	0	0	0	0	0	0	0	0	0	0	0	0	0	0	0	0	0	0	0	0	0	0
Bagmati	Dhading	Siddhalek Rural Municipality	0	0	0	0	0	0	0	1	1	0	0	0	0	0	0	0	1	1	0	0	0	0	0	0	0	0	0	0	0	0	0	0	0	0	0	0	0	0	0	0	0	0	0	0	0	0	0	0
Bagmati	Dhading	Thakre Rural Municipality	0	0	0	0	0	0	0	0	0	0	0	0	0	1	1	0	1	1	0	1	1	0	0	0	2	0	2	2	1	3	0	1	1	0	0	0	0	1	1	0	0	0	0	0	0	0	0	0
Bagmati	Dhading	Tripura sundari Rural Municipality	0	0	0	0	0	0	0	0	0	0	0	0	0	0	0	0	0	0	0	0	0	0	0	0	0	0	0	0	0	0	0	0	0	0	0	0	0	0	0	0	0	0	0	0	0	0	0	0
Bagmati	Makwanpur	Bagmati Rural Municipality	0	0	0	0	0	0	0	0	0	0	0	0	0	0	0	0	0	0	0	0	0	0	0	0	0	0	0	0	0	0	0	0	0	0	0	0	0	0	0	0	0	0	0	0	0	0	0	0
Bagmati	Makwanpur	Bakaiya Rural Municipality	0	0	0	0	0	0	0	0	0	0	0	0	0	0	0	0	0	0	0	0	0	0	0	0	0	0	0	0	0	0	0	0	0	0	0	0	0	0	0	0	0	0	0	0	0	0	0	0
Bagmati	Makwanpur	Bhimphedi Rural Municipality	0	0	0	0	0	0	0	0	0	0	0	0	0	0	0	0	0	0	0	0	0	0	0	0	0	0	0	0	0	0	0	0	0	0	0	0	0	0	0	0	0	0	0	0	0	0	0	0
Bagmati	Makwanpur	Hetauda Sub Metropolitan City	19	39	58	28	44	72	40	51	91	21	61	82	34	59	93	142	254	396	41	54	95	35	82	117	27	59	86	103	195	298	23	47	70	31	81	112	54	128	182	5	14	19	1	6	7	6	20	26
Bagmati	Makwanpur	Indrasarowar Rural Municipality	0	0	0	0	0	0	0	0	0	0	0	0	0	0	0	0	0	0	0	0	0	0	0	0	0	0	0	0	0	0	0	0	0	0	0	0	0	0	0	0	0	0	0	0	0	0	0	0
Bagmati	Makwanpur	Kailash Rural Municipality	0	0	0	0	0	0	0	0	0	0	0	0	0	0	0	0	0	0	0	0	0	0	0	0	0	0	0	0	0	0	0	0	0	0	0	0	0	0	0	0	0	0	0	0	0	0	0	0
Bagmati	Makwanpur	Makawanpurgadhi Rural Municipality	0	0	0	0	0	0	0	0	0	0	0	0	0	0	0	0	0	0	0	0	0	0	0	0	0	0	0	0	0	0	0	0	0	0	0	0	0	0	0	0	0	0	0	0	0	0	0	0
Bagmati	Makwanpur	Manahari Rural Municipality	0	8	8	4	2	6	3	5	8	1	3	4	1	2	3	9	20	29	5	3	8	5	1	6	2	3	5	12	7	19	0	1	1	1	1	2	1	2	3	0	0	0	0	0	0	0	0	0
Bagmati	Makwanpur	Raksirang Rural Municipality	0	0	0	0	0	0	0	0	0	0	0	0	0	0	0	0	0	0	0	0	0	0	0	0	0	0	0	0	0	0	0	0	0	0	0	0	0	0	0	0	0	0	0	0	0	0	0	0
Bagmati	Makwanpur	Thaha Municipality	0	2	2	0	4	4	1	2	3	2	2	4	1	5	6	4	15	19	1	2	3	1	1	2	0	3	3	2	6	8	1	2	3	2	2	4	3	4	7	0	0	0	0	0	0	0	0	0
Bagmati	Chitwan	Bharatpur Metropolitan City	106	157	263	102	147	249	121	152	273	100	157	257	113	140	253	542	753	1295	83	119	202	79	101	180	72	99	171	234	319	553	64	74	138	48	100	148	112	174	286	31	60	91	21	44	65	52	104	156
Bagmati	Chitwan	Ichchhyakamana Rural Municipality	1	1	2	2	0	2	1	1	2	4	1	5	2	0	2	10	3	13	0	1	1	2	0	2	2	1	3	4	2	6	2	3	5	1	0	1	3	3	6	0	0	0	0	0	0	0	0	0
Bagmati	Chitwan	Kalika Municipality	4	13	17	8	5	13	6	11	17	9	8	17	10	14	24	37	51	88	8	7	15	2	2	4	2	7	9	12	16	28	2	6	8	1	4	5	3	10	13	0	0	0	0	0	0	0	0	0
Bagmati	Chitwan	Khairahani Municipality	11	20	31	18	16	34	19	18	37	18	18	36	11	26	37	77	98	175	12	15	27	6	15	21	6	20	26	24	50	74	6	11	17	8	24	32	14	35	49	2	7	9	6	8	14	8	15	23
Bagmati	Chitwan	Madi Municipality	13	23	36	4	10	14	12	17	29	10	15	25	13	23	36	52	88	140	7	9	16	6	16	22	5	6	11	18	31	49	11	13	24	7	11	18	18	24	42	0	0	0	0	0	0	0	0	0
Bagmati	Chitwan	Rapti Municipality	2	5	7	3	6	9	6	6	12	7	1	8	3	5	8	21	23	44	4	2	6	2	7	9	1	3	4	7	12	19	0	3	3	2	4	6	2	7	9	1	0	1	0	0	0	1	0	1
Bagmati	Chitwan	Ratnanagar Municipality	31	46	77	36	64	100	27	57	84	29	49	78	36	50	86	159	266	425	31	42	73	15	33	48	20	26	46	66	101	167	20	34	54	20	21	41	40	55	95	1	0	1	0	0	0	1	0	1
Gandaki	Gorkha	Aarughat Rural Municipality	0	2	2	1	0	1	2	1	3	0	0	0	2	1	3	5	4	9	2	0	2	0	0	0	0	0	0	2	0	2	1	0	1	0	0	0	1	0	1	0	0	0	0	0	0	0	0	0
Gandaki	Gorkha	Ajirkot Rural Municipality	0	0	0	0	0	0	0	1	1	0	0	0	0	0	0	0	1	1	0	0	0	0	0	0	0	0	0	0	0	0	0	0	0	0	0	0	0	0	0	0	0	0	0	0	0	0	0	0
Gandaki	Gorkha	Barpak Sulikot Rural Municipality	0	0	0	0	0	0	0	0	0	0	0	0	0	0	0	0	0	0	0	0	0	0	0	0	0	1	1	0	1	1	0	0	0	0	0	0	0	0	0	0	0	0	0	0	0	0	0	0
Gandaki	Gorkha	Bhimsen Thapa Rural Municipality	0	0	0	0	0	0	0	0	0	0	0	0	0	0	0	0	0	0	0	0	0	0	0	0	0	0	0	0	0	0	0	0	0	0	0	0	0	0	0	0	0	0	0	0	0	0	0	0
Gandaki	Gorkha	Chumanuwari Rural Municipality	0	0	0	0	0	0	0	0	0	0	0	0	0	0	0	0	0	0	0	0	0	0	0	0	0	0	0	0	0	0	0	0	0	0	0	0	0	0	0	0	0	0	0	0	0	0	0	0
Gandaki	Gorkha	Dharche Rural Municipality	0	0	0	0	0	0	0	0	0	0	0	0	0	0	0	0	0	0	0	0	0	0	0	0	0	0	0	0	0	0	0	0	0	0	0	0	0	0	0	0	0	0	0	0	0	0	0	0
Gandaki	Gorkha	Gandaki Rural Municipality	0	0	0	0	0	0	0	0	0	0	0	0	0	0	0	0	0	0	0	0	0	0	0	0	0	0	0	0	0	0	0	0	0	0	0	0	0	0	0	0	0	0	0	0	0	0	0	0
Gandaki	Gorkha	Gorkha Municipality	9	9	18	11	13	24	11	23	34	11	8	19	7	8	15	49	61	110	6	6	12	10	8	18	3	9	12	19	23	42	3	3	6	2	0	2	5	3	8	1	0	1	0	0	0	1	0	1
Gandaki	Gorkha	Palungtar Municipality	1	1	2	1	2	3	2	1	3	1	6	7	2	5	7	7	15	22	1	2	3	1	6	7	2	1	3	4	9	13	0	2	2	2	1	3	2	3	5	0	0	0	0	0	0	0	0	0
Gandaki	Gorkha	Sahid Lakhan Rural Municipality	1	0	1	1	0	1	0	0	0	0	1	1	0	0	0	2	1	3	1	0	1	0	0	0	0	1	1	1	1	2	0	0	0	0	0	0	0	0	0	0	0	0	0	0	0	0	0	0
Gandaki	Gorkha	Siranchowk Rural Municipality	0	0	0	0	0	0	0	0	0	0	0	0	1	0	1	1	0	1	0	1	1	0	0	0	0	0	0	0	1	1	0	0	0	0	0	0	0	0	0	0	0	0	0	0	0	0	0	0
Gandaki	Lamjung	Besishahar Municipality	5	3	8	5	10	15	5	10	15	4	6	10	5	9	14	24	38	62	7	4	11	3	7	10	4	8	12	14	19	33	7	6	13	2	2	4	9	8	17	1	0	1	1	1	2	2	1	3
Gandaki	Lamjung	Dordi Rural Municipality	0	2	2	0	0	0	0	0	0	0	0	0	0	0	0	0	2	2	0	0	0	0	0	0	0	0	0	0	0	0	0	0	0	0	0	0	0	0	0	0	0	0	0	0	0	0	0	0
Gandaki	Lamjung	Dudhpokhari Rural Municipality	0	0	0	0	0	0	0	0	0	0	0	0	0	0	0	0	0	0	0	0	0	0	0	0	0	0	0	0	0	0	0	0	0	0	0	0	0	0	0	0	0	0	0	0	0	0	0	0
Gandaki	Lamjung	Kwholosothar Rural Municipality	0	0	0	0	0	0	0	0	0	0	0	0	0	0	0	0	0	0	0	0	0	0	0	0	0	0	0	0	0	0	0	0	0	0	0	0	0	0	0	0	0	0	0	0	0	0	0	0
Gandaki	Lamjung	Madhya Nepal Municipality	2	1	3	1	1	2	0	1	1	2	1	3	0	3	3	5	7	12	1	4	5	0	4	4	0	1	1	1	9	10	0	2	2	0	1	1	0	3	3	0	0	0	0	0	0	0	0	0
Gandaki	Lamjung	Marsyangdi Rural Municipality	0	0	0	0	0	0	0	0	0	0	1	1	1	0	1	1	1	2	0	2	2	0	0	0	0	0	0	0	2	2	2	1	3	0	1	1	2	2	4	0	0	0	0	0	0	0	0	0
Gandaki	Lamjung	Rainas Municipality	0	0	0	0	0	0	1	0	1	0	0	0	1	0	1	2	0	2	0	0	0	0	0	0	0	0	0	0	0	0	0	0	0	0	1	1	0	1	1	0	0	0	0	0	0	0	0	0
Gandaki	Lamjung	Sundarbazar Municipality	2	1	3	5	4	9	5	5	10	2	4	6	8	4	12	22	18	40	4	7	11	4	5	9	1	3	4	9	15	24	1	1	2	0	1	1	1	2	3	0	1	1	0	0	0	0	1	1
Gandaki	Tanahu	Aanbookhaireni Rural Municipality	1	2	3	1	1	2	0	1	1	0	4	4	0	1	1	2	9	11	3	2	5	3	1	4	1	2	3	7	5	12	2	2	4	0	1	1	2	3	5	0	0	0	0	0	0	0	0	0
Gandaki	Tanahu	Bandipur Rural Municipality	0	4	4	1	0	1	2	4	6	4	2	6	0	2	2	7	12	19	4	3	7	2	2	4	0	1	1	6	6	12	2	1	3	1	3	4	3	4	7	0	0	0	0	0	0	0	0	0
Gandaki	Tanahu	Bhanu Municipality	4	8	12	8	8	16	2	5	7	4	1	5	4	7	11	22	29	51	3	1	4	2	0	2	2	4	6	7	5	12	0	0	0	1	1	2	1	1	2	0	0	0	0	0	0	0	0	0
Gandaki	Tanahu	Bhimad Municipality	1	0	1	1	1	2	1	2	3	4	0	4	2	1	3	9	4	13	0	1	1	0	0	0	0	2	2	0	0	0	0	0	0	0	0	0	0	0	0	0	0	0	0	0	0	0	0	0
Gandaki	Tanahu	Byas Municipality	10	13	23	14	9	23	12	10	22	6	11	17	11	9	20	53	52	105	10	8	18	7	7	14	6	8	14	23	23	46	3	5	8	4	2	6	7	7	14	0	0	0	0	0	0	0	0	0
Gandaki	Tanahu	Devghat Rural Municipality	1	0	1	1	0	1	0	0	0	0	1	1	1	0	1	3	1	4	0	0	0	0	0	0	0	1	1	0	1	1	0	0	0	0	0	0	0	0	0	0	1	1	0	0	0	0	1	1
Gandaki	Tanahu	Ghiring Rural Municipality	0	0	0	0	0	0	0	0	0	0	0	0	0	0	0	0	0	0	0	0	0	0	1	1	0	0	0	0	1	1	0	0	0	0	0	0	0	0	0	0	0	0	0	0	0	0	0	0

Province Name	District	Local Level Name	G1			G2			G3			G4			G5			G1-5			G6			G7			G8			G6-8			G9			G10			G9-10			G11			G12			G11-12		
			Girls	Boys	Total	Girls	Boys	Total	Girls	Boys	Total	Girls	Boys	Total	Girls	Boys	Total	Girls	Boys	Total	Girls	Boys	Total	Girls	Boys	Total	Girls	Boys	Total	Girls	Boys	Total	Girls	Boys	Total	Girls	Boys	Total	Girls	Boys	Total	Girls	Boys	Total	Girls	Boys	Total	Girls	Boys	Total
Gandaki	Kaski	Madi Rural Municipalit	0	0	0	0	0	0	0	0	0	0	0	0	0	0	0	0	0	0	0	0	0	0	0	0	0	0	0	0	0	0	0	0	0	0	0	0	0	0	0	0	0	0	0	0	0	0	0	0
Gandaki	Kaski	Pokhara Metropolitan City	50	62	112	52	52	104	64	60	124	46	79	125	55	74	129	267	327	594	52	72	124	48	49	97	47	53	100	147	174	321	32	61	93	42	63	105	74	124	198	20	32	52	26	31	57	46	63	109
Gandaki	Kaski	Rupa Rural Municipalit	3	0	3	2	3	5	1	4	5	2	1	3	1	0	1	9	8	17	0	0	0	0	0	0	0	0	0	0	0	0	0	0	0	0	0	0	0	0	0	0	0	0	0	0	0	0	0	0
Gandaki	Manang	Chame Rural Municipalit	0	0	0	0	0	0	0	0	0	0	0	0	0	0	0	0	0	0	0	0	0	0	0	0	0	0	0	0	0	0	0	0	0	0	0	0	0	0	0	0	0	0	0	0	0	0	0	0
Gandaki	Manang	Manang Ngisyang Rural Municipalit	0	0	0	0	0	0	0	0	0	0	0	0	0	0	0	0	0	0	0	0	0	0	0	0	0	0	0	0	0	0	0	0	0	0	0	0	0	0	0	0	0	0	0	0	0	0	0	0
Gandaki	Manang	Narpa Bhumi Rural Municipalit	0	0	0	0	0	0	0	0	0	0	0	0	0	0	0	0	0	0	0	0	0	0	0	0	0	0	0	0	0	0	0	0	0	0	0	0	0	0	0	0	0	0	0	0	0	0	0	0
Gandaki	Manang	Nasro Rural Municipalit	0	0	0	0	0	0	0	0	0	0	0	0	0	0	0	0	0	0	0	0	0	0	0	0	0	0	0	0	0	0	0	0	0	0	0	0	0	0	0	0	0	0	0	0	0	0	0	0
Gandaki	Mustang	Baragaun Muktikshetra Rural Municipalit	0	0	0	0	0	0	0	0	0	0	0	0	0	0	0	0	0	0	0	0	0	0	0	0	0	0	0	0	0	0	0	0	0	0	0	0	0	0	0	0	0	0	0	0	0	0	0	0
Gandaki	Mustang	Gharaphong Rural Municipalit	0	0	0	1	0	1	0	0	0	0	1	1	0	0	0	1	1	2	0	0	0	0	0	0	1	0	1	1	0	1	0	0	0	0	0	0	0	0	0	0	0	0	0	0	0	0	0	0
Gandaki	Mustang	Lo Ghekar Damodarkunda Rural Municipalit	0	0	0	0	0	0	0	0	0	0	0	0	0	0	0	0	0	0	0	0	0	0	0	0	0	0	0	0	0	0	0	0	0	0	0	0	0	0	0	0	0	0	0	0	0	0	0	0
Gandaki	Mustang	Lomanthang Rural Municipalit	0	0	0	0	0	0	0	0	0	0	0	0	0	0	0	0	0	0	0	0	0	0	0	0	0	0	0	0	0	0	0	0	0	0	0	0	0	0	0	0	0	0	0	0	0	0	0	0
Gandaki	Mustang	Thasang Rural Municipalit	0	0	0	0	0	0	0	0	0	0	0	0	0	0	0	0	0	0	0	0	0	0	0	0	0	0	0	0	0	0	0	0	0	0	0	0	0	0	0	0	0	0	0	0	0	0	0	0
Gandaki	Myagd	Annapurna Rural Municipalit	0	0	0	0	0	0	0	0	0	0	0	0	0	0	0	0	0	0	0	0	0	0	0	0	0	0	0	0	0	0	0	0	0	0	0	0	0	0	0	0	0	0	0	0	0	0	0	0
Gandaki	Myagd	Beni Municipality	1	0	1	2	1	3	0	4	4	2	1	3	0	1	1	5	7	12	0	2	2	0	0	0	0	0	0	0	2	2	0	2	2	1	1	2	1	3	4	0	1	1	0	0	0	0	1	1
Gandaki	Myagd	Dhawalagiri Rural Municipalit	0	0	0	0	0	0	0	0	0	0	0	0	0	0	0	0	0	0	0	0	0	0	0	0	0	0	0	0	0	0	0	0	0	0	0	0	0	0	0	0	0	0	0	0	0	0	0	0
Gandaki	Myagd	Malika Rural Municipalit	0	0	0	0	0	0	0	0	0	0	0	0	0	0	0	0	0	0	0	0	0	0	0	0	0	0	0	0	0	0	0	1	1	0	0	0	0	1	1	0	0	0	0	0	0	0	0	0
Gandaki	Myagd	Mangala Rural Municipalit	0	0	0	0	0	0	0	0	0	0	0	0	0	0	0	0	0	0	0	0	0	0	0	0	0	0	0	0	0	0	0	0	0	0	0	0	0	0	0	0	0	0	0	0	0	0	0	0
Gandaki	Myagd	Raghuganga Rural Municipalit	0	0	0	0	0	0	0	0	0	0	0	0	0	0	0	0	0	0	0	0	0	0	0	0	0	0	0	0	0	0	0	0	0	0	0	0	0	0	0	0	0	0	0	0	0	0	0	0
Gandaki	Parbat	Bihadi Rural Municipalit	0	0	0	0	0	0	0	0	0	0	0	0	0	0	0	0	0	0	0	0	0	0	0	0	0	0	0	0	0	0	0	0	0	0	0	0	0	0	0	0	0	0	0	0	0	0	0	0
Gandaki	Parbat	Jaljala Rural Municipalit	1	0	1	1	0	1	1	1	2	0	1	1	0	1	1	3	3	6	0	1	1	0	0	0	0	0	0	0	1	1	0	0	0	0	0	0	0	0	0	0	0	0	0	0	0	0	0	0
Gandaki	Parbat	Kushma Municipality	5	2	7	4	11	15	2	2	4	3	1	4	1	9	10	15	25	40	2	1	3	4	4	8	3	1	4	9	6	15	1	0	1	1	2	3	2	2	4	0	1	1	1	2	3	1	3	4
Gandaki	Parbat	Mahashila Rural Municipalit	0	0	0	0	0	0	0	0	0	0	0	0	0	0	0	0	0	0	0	0	0	0	0	0	0	0	0	0	0	0	0	0	0	0	0	0	0	0	0	0	0	0	0	0	0	0	0	0
Gandaki	Parbat	Modi Rural Municipality	0	0	0	0	0	0	1	0	1	1	0	1	0	0	0	2	0	2	0	0	0	0	0	0	0	0	0	0	0	0	0	0	0	0	0	0	0	0	0	0	0	0	0	0	0	0	0	0
Gandaki	Parbat	Painyu Rural Municipalit	0	0	0	1	1	2	0	3	3	1	1	2	0	1	1	2	6	8	1	0	1	1	1	2	1	0	1	3	1	4	1	1	2	3	1	4	4	2	6	0	0	0	0	0	0	0	0	0
Gandaki	Parbat	Phalewas Municipality	0	2	2	0	0	0	0	0	0	0	2	2	0	0	0	0	4	4	0	0	0	0	0	0	0	0	0	0	0	0	0	0	0	0	0	0	0	0	0	0	0	0	0	0	0	0	0	0
Gandaki	Baglung	Badigad Rural Municipalit	1	0	1	0	0	0	0	2	2	1	0	1	0	0	0	2	2	4	0	0	0	0	0	0	0	0	0	0	0	0	0	0	0	0	0	0	0	0	0	0	0	0	0	0	0	0	0	0
Gandaki	Baglung	Baglung Municipalit	1	1	2	0	0	0	1	2	3	1	3	4	2	4	6	5	10	15	1	1	2	2	0	2	3	3	6	6	4	10	2	2	4	2	1	3	4	3	7	2	0	2	2	1	3	4	1	5
Gandaki	Baglung	Bareng Rural Municipalit	0	0	0	0	0	0	0	1	1	0	0	0	0	1	1	0	2	2	0	0	0	0	0	0	0	0	0	0	0	0	0	0	0	0	0	0	0	0	0	0	0	0	0	0	0	0	0	0
Gandaki	Baglung	Dhorpatan Municipalit	1	0	1	0	0	0	0	0	0	0	0	0	0	0	0	1	0	1	0	0	0	1	0	1	0	0	0	1	0	1	3	0	3	1	0	1	4	0	4	0	0	0	0	0	0	0	0	0
Gandaki	Baglung	Galkot Municipalit	2	3	5	4	2	6	5	2	7	2	5	7	1	4	5	14	16	30	1	2	3	2	1	3	1	4	5	4	7	11	1	4	5	3	6	9	4	10	14	0	0	0	3	1	4	3	1	4
Gandaki	Baglung	Jaimuni Municipalit	0	0	0	0	0	0	0	1	1	0	0	0	0	0	0	0	1	1	0	0	0	0	0	0	0	0	0	0	0	0	0	0	0	0	0	0	0	0	0	0	0	0	0	0	0	0	0	0
Gandaki	Baglung	Kanthekhola Rural Municipalit	0	0	0	0	0	0	0	0	0	0	0	0	0	0	0	0	0	0	0	0	0	0	0	0	0	0	0	0	0	0	0	0	0	0	0	0	0	0	0	0	0	0	0	0	0	0	0	0
Gandaki	Baglung	Nisikhola Rural Municipalit	1	0	1	1	0	1	0	0	0	0	0	0	0	0	0	2	0	2	0	0	0	0	0	0	0	0	0	0	0	0	0	0	0	0	0	0	0	0	0	0	0	0	0	0	0	0	0	0
Gandaki	Baglung	Taman Khola Rural Municipalit	0	0	0	0	0	0	0	0	0	0	0	0	0	0	0	0	0	0	0	0	0	0	0	0	0	0	0	0	0	0	0	0	0	0	0	0	0	0	0	0	0	0	0	0	0	0	0	0
Gandaki	Baglung	Tara Khola Rural Municipalit	0	0	0	0	0	0	0	0	0	0	0	0	0	0	0	0	0	0	0	0	0	0	0	0	0	0	0	0	0	0	0	0	0	0	0	0	0	0	0	0	0	0	0	0	0	0	0	0
Gandaki	Nawalpur	Baudikali Rural Municipalit	0	0	0	0	0	0	0	0	0	0	0	0	0	0	0	0	0	0	0	0	0	0	0	0	0	0	0	0	0	0	0	0	0	0	0	0	0	0	0	0	0	0	0	0	0	0	0	0
Gandaki	Nawalpur	Binayi Tribeni Rural Municipalit	8	14	22	6	8	14	4	11	15	8	7	15	8	8	16	34	48	82	7	5	12	4	5	9	5	4	9	16	14	30	1	6	7	2	5	7	3	11	14	0	0	0	0	0	0	0	0	0
Gandaki	Nawalpur	Bulingtar Rural Municipalit	0	0	0	0	0	0	0	0	0	0	0	0	0	0	0	0	0	0	0	0	0	0	0	0	0	0	0	0	0	0	0	0	0	0	0	0	0	0	0	0	0	0	0	0	0	0	0	0
Gandaki	Nawalpur	Devchuli Municipality	12	13	25	15	29	44	12	22	34	18	21	39	12	19	31	69	104	173	10	16	26	3	11	14	9	6	15	22	33	55	8	14	22	11	5	16	19	19	38	0	0	0	0	0	0	0	0	0
Gandaki	Nawalpur	Gaidakot Municipalit	13	9	22	19	16	35	7	23	30	8	15	23	8	21	29	55	84	139	9	17	26	9	9	18	9	8	17	27	34	61	4	6	10	6	9	15	10	15	25	15	26	41	19	20	39	34	46	80
Gandaki	Nawalpur	Hupsekot Rural Municipalit	8	5	13	2	1	3	5	4	9	3	4	7	4	9	13	22	23	45	1	3	4	2	3	5	2	1	3	5	7	12	1	1	2	1	0	1	2	1	3	0	0	0	0	0	0	0	0	0
Gandaki	Nawalpur	Kawaswoti Municipalit	17	47	64	28	43	71	25	32	57	40	28	68	34	29	63	144	179	323	17	23	40	10	14	24	4	21	25	31	58	89	5	14	19	6	21	27	11	35	46	1	4	5	0	0	0	1	4	5
Gandaki	Nawalpur	Madhyabindu Municipality	15	23	38	33	35	68	33	27	60	21	39	60	12	54	66	114	178	292	24	24	48	28	22	50	21	18	39	73	64	137	6	16	22	10	12	22	16	28	44	0	0	0	2	0	2	2	0	2
Karnali	Rukum Paschim	Aathbiskot Municipalit	0	0	0	1	2	3	0	0	0	0	0	0	0	0	0	1	2	3	0	0	0	0	0	0	0	0	0	0	0	0	0	0	0	0	0	0	0	0	0	0	0	0	0	0	0	0	0	0
Karnali	Rukum Paschim	Banphikot Rural Municipalit	0	0	0	0	0	0	0	0	0	0	0	0	0	0	0	0	0	0	0	0	0	0	0	0	0	0	0	0	0	0	0	0	0	0	0	0	0	0	0	0	0	0	0	0	0	0	0	0
Karnali	Rukum Paschim	Chaurjahari Municipalit	0	0	0	0	0	0	0	0	0	0	0	0	0	0	0	0	0	0	0	0	0	0	0	0	0	0	0	0	0	0	0	0	0	0	0	0	0	0	0	0	0	0	0	0	0	0	0	0
Karnali	Rukum Paschim	Musikot Municipalit	0	0	0	1	0	1	0	0	0	1	0	1	0	0	0	2	0	2	0	0	0	0	0	0	0	0	0	0	0	0	0	0	0	0	0	0	0	0	0	0	0	0	1	0	1	1	0	1
Karnali	Rukum Paschim	Sani Bheri Rural Municipalit	0	0	0	0	0	0	0	0	0	0	0	0	0	0	0	0	0	0	0	0	0	0	0	0	0	0	0	0	0	0	0	0	0	0	0	0	0	0	0	0	0	0	0	0	0	0	0	0
Karnali	Rukum Paschim	Tribeni Rural Municipality	0	0	0	0	0	0	0	0	0	0	0	0	0	0	0	0	0	0	0	0	0	0	0	0	0	0	0	0	0	0	0	0	0	0	0	0	0	0	0	0	0	0	0	0	0	0	0	0
Karnali	Salyan	Bagchaur Municipality	0	0	0	0	0	0	0	0	0	0	0	0	0	0	0	0	0	0	0	0	0	0	0	0	0	0	0	0	0	0	0	0	0	0	0	0	0	0	0	0	0	0	0	0	0	0	0	0
Karnali	Salyan	Bangad Kupinde Municipality	1	1	2	0	1	1	1	0	1	0	2	2	1	2	3	3	6	9	1	0	1	1	0	1	0	1	1	2	1	3	0	0	0	0	0	0	0	0	0	0	0	0	0	0	0	0	0	0
Karnali	Salyan	Chhatreshwori Rural Municipality	0	0	0	0	0	0	0	0	0	0	0	0	0	0	0	0	0	0	0	0	0	0	0	0	0	0	0	0	0	0	0	0	0	0	0	0	0	0	0	0	0	0	0	0	0	0	0	0
Karnali	Salyan	Darma Rural Municipality	0	0	0	0	0	0	0	0	0	0	0	0	0	0	0	0	0	0	0	0	0	0	0	0	0	0	0	0	0	0	0	0	0	0	0	0	0	0	0	0	0	0	0	0	0	0	0	0
Karnali	Salyan	Kalimati Rural Municipalit	0	0	0	0	0	0	0	0	0	0	0	0	0	0	0	0	0	0	0	0	0	0	0	0	0	0	0	0	0	0	0	0	0	0	0	0	0	0	0	0	0	0	0	0	0	0	0	0
Karnali	Salyan	Kapurkot Rural Municipality	0	0	0	0	0	0	0	0	0	0	0	0	0	0	0	0	0	0	0	0	0	0	0	0	0	0	0	0	0	0	0	0	0	0	0	0	0	0	0	0	0	0	0	0	0	0	0	0
Karnali	Salyan	Kumakh Rural Municipality	0	0	0	0	0	0	0	0	0	0	0	0	0	0	0	0	0	0	0	0	0	0	0	0	0	0	0	0	0	0	0	0	0	0	0	0	0	0	0	0	0	0	0	0	0	0	0	0
Karnali	Salyan	Sharada Municipality	1	1	2	0	1	1	0	0	0	0	1	1	4	0	4	5	3	8	1	1	2	0	1	1	1	0	1	2	2	4	1	0	1	1	0	1	2	0	2	0	0	0	0	0	0	0	0	0
Karnali	Salyan	Siddha Kumakh Rural Municipalit	0	0	0	0	0	0	1	0	1	0	0	0	0	0	0	1	0	1	0	0	0	0	0	0	0	0	0	0	0	0	0	0	0	0	0	0	0	0	0	0	0	0	0	0	0	0	0	0
Karnali	Salyan	Tribeni Rural Municipality	0	0	0	0	0	0	0	0	0	0	0	0	0	0	0	0	0	0	0	0	0	0	0	0	0	0	0	0	0	0	0	0	0	0	0	0	0	0	0	0	0	0	0	0	0	0	0	0
Karnali	Surkhet	Barahatal Rural Municipalit	0	0	0	0	0	0	0	0	0	0	0	0	0	0	0	0	0	0	0	0	0	0	0	0	0	0	0	0	0	0	0	0	0	0	0	0	0	0	0	0	0	0	0	0	0	0	0	0
Karnali	Surkhet	Bheriganga Municipalit	0	0	0	2	4	6	3	6	9	0	0	0	3	3	6	8	13	21	1	1	2	0	1	1	2	1	3	3	3	6	0	0	0	1	1	2	1	1	2	0	0	0	0	0	0	0	0	0
Karnali	Surkhet	Birendranagar Municipality	15	34	49	27	32	59	24	34	58	25	30	55	19	30	49	110	160	270	13	33	46	16	27	43	10	18	28	39	78	117	18	22	40	20	20	40	38	42	80	7	10	17	5	10	15	12	20	32
Karnali	Surkhet	Chaukune Rural Municipality	0	0	0	0	0	0	0	0	0	0	0	0	0	0	0	0	0	0	0	0	0	0	0	0	0	0	0	0	0	0	0	0	0	0	0	0	0	0	0	0	0	0	0	0	0	0	0	0
Karnali	Surkhet	Chingad Rural Municipality	0	0	0	0	0	0	0	0	0	0	0	0	0	0	0	0	0	0	0	0	0	0	0	0	0	0	0	0	0	0	0	0	0	0	0	0	0	0	0	0	0	0	0	0	0	0	0	0
Karnali	Surkhet	Gurbhakot Municipality	0	1	1	0	0	0	1	0	1	1	0	1	2	0	2	4	1	5	0	0	0	1	1	2	0	0	0	1	1	2	0	1	1	0	0	0	0	1	1	0	0	0	0	0	0	0	0	0
Karnali	Surkhet	Lekbesi Municipality	0	0	0	0	3	3	0	4	4	0	0	0	2	0	2	2	7	9	0	0	0	0	0	0	0	0	0	0	0	0	0	0	0	0	0	0	0	0	0	0	0	0	0	0	0	0	0	0
Karnali	Surkhet	Panchpuri Municipality	2	1	3	1	1	2	2	2	4	0	0	0	1	2	3	6	6	12	0	1	1	1	0	1	0	0	0	1	1	2	0	1	1	1	0	1	1	1	2	0	0	0	0	0	0	0	0	0
Karnali	Surkhet	Simta Rural Municipalit	3	5	8	3	0	3	3	2	5	1	6	7	0	1	1	10	14	24	0	0	0	0	1	1	0	1	1	0	2	2	0	0	0	0	0	0	0	0	0	0	0	0	0	0	0	0	0	0
Karnali	Dailekh	Aathabis Municipality	0	0	0	0	0	0	0	0	0	0	0	0	0	0	0	0	0	0	0	0	0	0	0	0	0	0	0	0	0	0	0	0	0	0	0	0	0	0	0	0	0	0	0	0	0	0	0	0
Karnali	Dailekh	Bhagawatimai Rural Municipalit	0	1	1	0	0	0	0	0	0	0	0	0	0	0	0	0	1	1	0	0	0	0	0	0	0	0	0	0	0	0	0	0	0	0	0	0	0	0	0	0	0	0	0	0	0	0	0	0
Karnali	Dailekh	Bhairabi Rural Municipalit	0	0	0	0	0	0	0	0	0	0	0	0	0	0	0	0	0	0	0	0	0	0	0	0	0	0	0	0	0	0	0	0	0	0	0	0	0	0	0	0	0	0	0	0	0	0	0	0
Karnali	Dailekh	Chamunda Bindrasaini Municipalit	0	0	0	0	0	0

Province Name	District	Local Level Name	G1			G2			G3			G4			G5			G1-5			G6			G7			G8			G6-8			G9			G10			G9-10			G11			G12			G11-12		
			Girls	Boys	Total	Girls	Boys	Total	Girls	Boys	Total	Girls	Boys	Total	Girls	Boys	Total	Girls	Boys	Total	Girls	Boys	Total	Girls	Boys	Total	Girls	Boys	Total	Girls	Boys	Total	Girls	Boys	Total	Girls	Boys	Total	Girls	Boys	Total	Girls	Boys	Total	Girls	Boys	Total	Girls	Boys	Total
Karnali	Dolpa	Dolpo Buddha Rural Municipality	0	0	0	0	0	0	0	0	0	0	0	0	0	0	0	0	0	0	0	0	0	0	0	0	0	0	0	0	0	0	0	0	0	0	0	0	0	0	0	0	0	0	0	0	0	0	0	0
Karnali	Dolpa	Jagadulla Rural Municipalit	0	0	0	0	0	0	0	0	0	0	0	0	0	0	0	0	0	0	0	0	0	0	0	0	0	0	0	0	0	0	0	0	0	0	0	0	0	0	0	0	0	0	0	0	0	0	0	0
Karnali	Dolpa	Kaike Rural Municipalit	0	0	0	0	0	0	0	0	0	0	0	0	0	0	0	0	0	0	0	0	0	0	0	0	0	0	0	0	0	0	0	0	0	0	0	0	0	0	0	0	0	0	0	0	0	0	0	0
Karnali	Dolpa	Mudkechula Rural Municipalit	0	0	0	0	0	0	0	0	0	0	0	0	0	0	0	0	0	0	0	0	0	0	0	0	0	0	0	0	0	0	0	0	0	0	0	0	0	0	0	0	0	0	0	0	0	0	0	0
Karnali	Dolpa	Shey Phoksundo Rural Municipalit	0	0	0	0	0	0	0	0	0	0	0	0	0	0	0	0	0	0	0	0	0	0	0	0	0	0	0	0	0	0	0	0	0	0	0	0	0	0	0	0	0	0	0	0	0	0	0	0
Karnali	Dolpa	Thuli Bheri Municipalit	0	0	0	0	0	0	0	0	0	0	0	0	0	0	0	0	0	0	0	0	0	0	0	0	0	0	0	0	0	0	0	0	0	0	0	0	0	0	0	0	0	0	0	0	0	0	0	0
Karnali	Dolpa	Tripurasundari Municipalit	0	0	0	0	0	0	0	0	0	0	0	0	0	0	0	0	0	0	0	0	0	0	0	0	0	0	0	0	0	0	0	0	0	0	0	0	0	0	0	0	0	0	0	0	0	0	0	0
Karnali	Jumla	Chandannath Municipality	0	0	0	0	0	0	0	0	0	0	0	0	0	0	0	0	0	0	0	0	0	0	0	0	0	0	0	0	0	0	0	0	0	0	0	0	0	0	0	0	0	0	0	0	0	0	0	0
Karnali	Jumla	Guthichaur Rural Municipality	0	0	0	0	0	0	0	0	0	0	0	0	0	0	0	0	0	0	0	0	0	0	0	0	0	0	0	0	0	0	0	0	0	0	0	0	0	0	0	0	0	0	0	0	0	0	0	0
Karnali	Jumla	Hima Rural Municipality	0	0	0	0	0	0	0	0	0	0	0	0	0	0	0	0	0	0	0	0	0	0	0	0	0	0	0	0	0	0	0	0	0	0	0	0	0	0	0	0	0	0	0	0	0	0	0	0
Karnali	Jumla	Kanakasundari Rural Municipalit	0	0	0	0	0	0	0	0	0	0	0	0	0	0	0	0	0	0	0	0	0	0	0	0	0	0	0	0	0	0	0	0	0	0	0	0	0	0	0	0	0	0	0	0	0	0	0	0
Karnali	Jumla	Patrasi Rural Municipalit	0	0	0	0	0	0	0	0	0	0	0	0	0	0	0	0	0	0	0	0	0	0	0	0	0	0	0	0	0	0	0	0	0	0	0	0	0	0	0	0	0	0	0	0	0	0	0	0
Karnali	Jumla	Sinja Rural Municipalit	0	0	0	0	0	0	0	0	0	0	0	0	0	0	0	0	0	0	0	0	0	0	0	0	0	0	0	0	0	0	0	0	0	0	0	0	0	0	0	0	0	0	0	0	0	0	0	0
Karnali	Jumla	Tatopani Rural Municipality	0	0	0	0	0	0	0	0	0	0	0	0	0	0	0	0	0	0	0	0	0	0	0	0	0	0	0	0	0	0	0	0	0	0	0	0	0	0	0	0	0	0	0	0	0	0	0	0
Karnali	Jumla	Tila Rural Municipalit	0	0	0	0	0	0	0	0	0	0	0	0	0	0	0	0	0	0	0	0	0	0	0	0	0	0	0	0	0	0	0	0	0	0	0	0	0	0	0	0	0	0	0	0	0	0	0	0
Karnali	Kalikot	Khandachakra Municipalit	0	0	0	0	0	0	0	0	0	1	0	1	0	0	0	1	0	1	0	0	0	0	0	0	0	0	0	0	0	0	0	0	0	0	0	0	0	0	0	0	0	0	0	0	0	0	0	0
Karnali	Kalikot	Mahawai Rural Municipalit	0	0	0	0	0	0	0	0	0	0	0	0	0	0	0	0	0	0	0	0	0	0	0	0	0	0	0	0	0	0	0	0	0	0	0	0	0	0	0	0	0	0	0	0	0	0	0	0
Karnali	Kalikot	Narahariath Rural Municipalit	0	0	0	0	0	0	0	0	0	0	0	0	0	0	0	0	0	0	0	0	0	0	0	0	0	0	0	0	0	0	0	0	0	0	0	0	0	0	0	0	0	0	0	0	0	0	0	0
Karnali	Kalikot	Pachaljharana Rural Municipalit	0	0	0	0	0	0	0	0	0	0	0	0	0	0	0	0	0	0	0	0	0	0	0	0	0	0	0	0	0	0	0	0	0	0	0	0	0	0	0	0	0	0	0	0	0	0	0	0
Karnali	Kalikot	Palata Rural Municipalit	0	0	0	0	0	0	0	0	0	0	0	0	0	0	0	0	0	0	0	0	0	0	0	0	0	0	0	0	0	0	0	0	0	0	0	0	0	0	0	0	0	0	0	0	0	0	0	0
Karnali	Kalikot	Raskot Municipality	0	0	0	0	0	0	0	0	0	0	0	0	0	0	0	0	0	0	0	0	0	0	0	0	0	0	0	0	0	0	0	0	0	0	0	0	0	0	0	0	0	0	0	0	0	0	0	0
Karnali	Kalikot	Sanni Triveni Rural Municipalit	0	0	0	0	0	0	0	0	0	0	0	0	0	0	0	0	0	0	0	0	0	0	0	0	0	0	0	0	0	0	0	0	0	0	0	0	0	0	0	0	0	0	0	0	0	0	0	0
Karnali	Kalikot	Shubhakatika Rural Municipalit	0	0	0	0	0	0	0	0	0	0	0	0	0	0	0	0	0	0	0	0	0	0	0	0	0	0	0	0	0	0	0	0	0	0	0	0	0	0	0	0	0	0	0	0	0	0	0	0
Karnali	Kalikot	Tilagufa Municipalit	0	0	0	0	0	0	0	0	0	0	0	0	0	0	0	0	0	0	0	0	0	0	0	0	0	0	0	0	0	0	0	0	0	0	0	0	0	0	0	0	0	0	0	0	0	0	0	0
Karnali	Mugu	Chhayanath Rara Municipalit	0	0	0	0	0	0	0	0	0	0	0	0	0	0	0	0	0	0	0	0	0	0	0	0	0	0	0	0	0	0	0	0	0	0	0	0	0	0	0	0	0	0	0	0	0	0	0	0
Karnali	Mugu	Khatyad Rural Municipalit	1	0	1	0	0	0	0	0	0	0	0	0	0	0	0	1	0	1	0	0	0	0	0	0	0	0	0	0	0	0	0	0	0	0	0	0	0	0	0	0	0	0	0	0	0	0	0	0
Karnali	Mugu	Mugum Karmarong Rural Municipality	0	0	0	0	0	0	0	0	0	0	0	0	0	0	0	0	0	0	0	0	0	0	0	0	0	0	0	0	0	0	0	0	0	0	0	0	0	0	0	0	0	0	0	0	0	0	0	0
Karnali	Mugu	Soru Rural Municipalit	0	0	0	0	0	0	0	0	0	0	0	0	0	0	0	0	0	0	0	0	0	0	0	0	0	0	0	0	0	0	0	0	0	0	0	0	0	0	0	0	0	0	0	0	0	0	0	0
Karnali	Humla	Adanchuli Rural Municipalit	0	0	0	0	0	0	0	0	0	0	0	0	0	0	0	0	0	0	0	0	0	0	0	0	0	0	0	0	0	0	0	0	0	0	0	0	0	0	0	0	0	0	0	0	0	0	0	0
Karnali	Humla	Chankheli Rural Municipalit	0	0	0	0	0	0	0	0	0	0	0	0	0	0	0	0	0	0	0	0	0	0	0	0	0	0	0	0	0	0	0	0	0	0	0	0	0	0	0	0	0	0	0	0	0	0	0	0
Karnali	Humla	Kharpunath Rural Municipality	0	0	0	0	0	0	0	0	0	0	0	0	0	0	0	0	0	0	0	0	0	0	0	0	0	0	0	0	0	0	0	0	0	0	0	0	0	0	0	0	0	0	0	0	0	0	0	0
Karnali	Humla	Namkha Rural Municipality	0	0	0	0	0	0	0	0	0	0	0	0	0	0	0	0	0	0	0	0	0	0	0	0	0	0	0	0	0	0	0	0	0	0	0	0	0	0	0	0	0	0	0	0	0	0	0	0
Karnali	Humla	Sarkegad Rural Municipalit	0	0	0	0	0	0	0	0	0	0	0	0	0	0	0	0	0	0	0	0	0	0	0	0	0	0	0	0	0	0	0	0	0	0	0	0	0	0	0	0	0	0	0	0	0	0	0	0
Karnali	Humla	Simkot Rural Municipalit	0	0	0	0	1	1	1	0	1	1	0	1	0	0	0	2	1	3	0	1	1	0	0	0	0	0	0	1	1	0	0	0	0	0	0	0	0	0	0	0	0	0	0	0	0	0	0	0
Karnali	Humla	Tanjakot Rural Municipalit	0	0	0	0	0	0	0	0	0	0	0	0	0	0	0	0	0	0	0	0	0	0	0	0	0	0	0	0	0	0	0	0	0	0	0	0	0	0	0	0	0	0	0	0	0	0	0	0
Lumbini	Gulmi	Chandrakot Rural Municipalit	1	0	1	0	0	0	1	0	1	0	0	0	0	0	0	2	0	2	0	0	0	0	0	0	0	0	0	0	0	0	0	0	0	0	0	0	0	0	0	0	0	0	0	0	0	0	0	0
Lumbini	Gulmi	Chhatrakot Rural Municipalit	0	0	0	0	0	0	0	0	0	0	0	0	0	0	0	0	0	0	0	0	0	0	0	0	0	0	0	0	0	0	0	0	0	0	0	0	0	0	0	0	0	0	0	0	0	0	0	0
Lumbini	Gulmi	Dhurkot Rural Municipality	0	0	0	0	0	0	0	0	0	0	0	0	0	0	0	0	0	0	0	0	0	0	0	0	0	0	0	0	0	0	0	0	0	0	0	0	0	0	0	0	0	0	0	0	0	0	0	0
Lumbini	Gulmi	Gulmidurbar Rural Municipality	0	2	2	0	0	0	0	0	0	0	0	0	0	0	0	0	2	2	0	0	0	0	0	0	0	0	0	0	0	0	0	0	0	0	1	1	0	1	1	0	0	0	0	0	0	0	0	0
Lumbini	Gulmi	Isma Rural Municipalit	0	0	0	0	0	0	0	0	0	0	0	0	0	0	0	0	0	0	0	0	0	0	0	0	0	0	0	0	0	0	0	0	0	0	0	0	0	0	0	0	0	0	0	0	0	0	0	0
Lumbini	Gulmi	Kaligandaki Rural Municipalit	0	0	0	0	0	0	0	0	0	0	0	0	0	0	0	0	0	0	0	0	0	0	0	0	0	0	0	0	0	0	0	0	0	0	0	0	0	0	0	0	0	0	0	0	0	0	0	0
Lumbini	Gulmi	Madane Rural Municipalit	0	0	0	1	0	1	0	0	0	0	0	0	0	0	0	1	0	1	0	0	0	0	0	0	0	0	0	0	0	0	0	0	0	0	0	0	0	0	0	0	0	0	0	0	0	0	0	0
Lumbini	Gulmi	Malika Rural Municipalit	0	0	0	0	0	0	0	0	0	0	0	0	0	0	0	0	0	0	0	0	0	0	0	0	0	0	0	0	0	0	0	0	0	0	0	0	0	0	0	0	0	0	0	0	0	0	0	0
Lumbini	Gulmi	Musikot Municipality	0	0	0	0	0	0	0	0	0	0	0	0	0	0	0	0	0	0	0	0	0	0	0	0	0	0	0	0	0	0	0	0	0	0	0	0	0	0	0	0	0	0	0	0	0	0	0	0
Lumbini	Gulmi	Resunga Municipality	1	1	2	0	1	1	0	2	2	0	2	2	2	0	2	3	6	9	1	1	2	2	1	3	0	1	1	3	3	6	0	0	0	1	1	2	1	1	2	0	0	0	0	0	0	0	0	0
Lumbini	Gulmi	Rurukshetra Rural Municipalit	0	2	2	0	0	0	1	0	1	0	1	1	0	1	1	1	4	5	0	0	0	4	0	4	0	0	0	4	0	4	0	0	0	0	0	0	0	0	0	0	0	0	0	0	0	0	0	0
Lumbini	Gulmi	Satyawati Rural Municipalit	0	0	0	0	0	0	0	0	0	0	0	0	1	1	0	1	1	1	0	0	0	0	0	0	0	0	0	0	0	0	1	0	1	0	0	0	1	0	1	0	0	0	0	0	0	0	0	0
Lumbini	Palpa	Bagnaskali Rural Municipalit	0	0	0	0	0	0	0	0	0	0	0	0	0	0	0	0	0	0	0	0	0	0	0	0	0	0	0	0	0	0	0	0	0	0	0	0	0	0	0	0	0	0	0	0	0	0	0	0
Lumbini	Palpa	Mathagadhi Rural Municipalit	0	0	0	1	1	0	0	0	0	0	0	0	0	0	0	0	1	1	0	0	0	0	0	0	0	0	0	0	0	0	0	0	0	0	0	0	0	0	0	0	0	0	0	0	0	0	0	0
Lumbini	Palpa	Nisdi Rural Municipalit	0	0	0	0	0	0	0	0	0	0	0	0	0	0	0	0	0	0	0	0	0	0	0	0	0	0	0	0	0	0	0	0	0	0	0	0	0	0	0	0	0	0	0	0	0	0	0	0
Lumbini	Palpa	Purbakhola Rural Municipalit	0	0	0	0	0	0	0	0	0	0	0	0	0	0	0	0	0	0	0	0	0	0	0	0	0	0	0	0	0	0	0	0	0	0	0	0	0	0	0	0	0	0	0	0	0	0	0	0
Lumbini	Palpa	Rainadevi Chhahara Rural Municipalit	0	0	0	1	0	1	0	0	0	0	0	0	1	1	1	1	1	2	0	0	0	0	0	0	0	0	0	0	0	0	0	0	0	0	0	0	0	0	0	0	0	0	0	0	0	0	0	0
Lumbini	Palpa	Rambha Rural Municipality	0	0	0	0	0	0	0	0	0	0	0	0	0	0	0	0	0	0	0	0	0	0	0	0	0	0	0	0	0	0	0	0	0	0	0	0	0	0	0	0	0	0	0	0	0	0	0	0
Lumbini	Palpa	Rampur Municipality	0	2	2	0	1	1	0	3	3	0	0	0	1	3	4	1	9	10	0	2	2	0	1	1	1	0	1	1	3	4	0	2	2	1	1	2	1	3	4	2	1	3	0	1	1	2	2	4
Lumbini	Palpa	Ribdikot Rural Municipalit	0	0	0	0	0	0	0	0	0	0	0	0	0	0	0	0	0	0	0	0	0	0	0	0	0	0	0	0	0	0	0	0	0	0	0	0	0	0	0	0	0	0	0	0	0	0	0	0
Lumbini	Palpa	Tansen Municipality	1	5	6	2	6	8	2	4	6	1	2	3	6	4	10	12	21	33	1	1	2	1	3	4	2	2	4	4	6	10	2	0	2	0	2	2	2	2	4	0	1	1	0	1	1	0	2	2
Lumbini	Palpa	Tinau Rural Municipalit	0	0	0	0	0	0	0	0	0	0	0	0	0	0	0	0	0	0	0	0	0	0	0	0	0	0	0	0	0	0	0	0	0	0	0	0	0	0	0	0	0	0	0	0	0	0	0	0
Lumbini	Nawalparas	Bardaghat Municipalit	10	17	27	12	21	33	14	22	36	8	13	21	8	13	21	52	86	138	14	6	20	11	5	16	9	5	14	34	16	50	6	8	14	3	9	12	9	17	26	7	4	11	4	9	13	11	13	24
Lumbini	Nawalparas	Palhinandan Rural Municipalit	47	68	115	52	79	131	55	90	145	43	61	104	65	77	142	262	375	637	34	56	90	43	58	101	26	37	63	103	151	254	23	15	38	11	28	39	34	43	77	0	0	0	0	0	0	0	0	0
Lumbini	Nawalparas	Pratappur Rural Municipalit	73	125	198	56	88	144	55	92	147	60	83	143	38	74	112	282	462	744	28	48	76	21	45	66	23	40	63	72	133	205	15	19	34	15	30	45	30	49	79	4	2	6	4	2	6	8	4	12
Lumbini	Nawalparas	Ramgram Municipality	95	143	238	112	182	294	92	167	259	85	154	239	87	149	236	471	795	1266	86	148	234	74	110	184	59	133	192	219	391	610	77	103	180	66	103	169	143	206	349	0	0	0	0	0	0	0	0	0
Lumbini	Nawalparas	Sarawal Rural Municipalit	78	108	186	64	57	121	56	50	106	24	32	56	27	39	66	249	286	535	8	19	27	8	14	22	12	13	25	28	46	74	11	9	20	8	11	19	19	20	39	0	0	0	0	0	0	0	0	0
Lumbini	Nawalparas	Sunwal Municipality	18	17	35	24	19	43	15	18	33	8	23	31	10	14	24	75	91	166	11	12	23	8	12	20	4	11	15	23	35	58	8	12	20	8	7	15	16	19	35	7	18	25	4	14	18	11	32	43
Lumbini	Nawalparas	Susta Rural Municipality	29	52	81	19	49	68	31	53	84	14	48	62	22	34	56	115	236	351	13	31	44	15	20	35	8	26	34	36	77	113	9	12	21	6	16	22	15	28	43	0	0	0	0	0	0	0	0	0
Lumbini	Rupandehi	Butwol Sub Metropolitan City	39	44	83	38	35	73	31	38	69	41	39	80	44	41	85	193	197	390	31	37	68	31	57	88	33	35	68	95	129	224	31	40	71	28	45	73	59	85	144	24	46	70	15	28	43	39	74	113
Lumbini	Rupandehi	Devdaha Municipality	12	11	23	12	19	31	12	14	26	10	22	32	9	26	35	55	92	147	9	14	23	6	14	20	6	11	17	21	39	60	6	12	18	10	13	23	16	25	41	7	6	13	6	13	19	13	19	32
Lumbini	Rupandehi	Gaidahawa Rural Municipalit	51	81	132	44	85	129	32	77	109	23	58	81	28	79	107	178	380	558	15	61	76	19	51	70	19	37	56	53	149	202	6	16	22	13	23	36	19	39	58	0	0	0	0	0	0	0	0	0
Lumbini	Rupandehi	Kanchan Rural Municipalit	10	14	24	11	15	26	8	14	22	8	18	26	4	20	24	41	81	122	3	4	7	7	9	16	4	18	22	14	31	45	3	12	15	2	11	13	5	23	28	1	2	3	0	2	2	1	4	5
Lumbini	Rupandehi	Kotahimai Rural Municipalit	53	98	151	50	99	149	49	130	179	39	76	115	34	53	87	225	456	681	14	37	51	11	33	44	14	32	46	39	102	141	5	19	24	8	9	17	13	28	41	4	8	12	2	5	7	6	13	19
Lumbini	Rupandehi	Lumbini Sanskritik Municipalit	4	4	8	11	33	44	16	29	45	16	28	44	17	27	44	64	121	185	19	17	36	9	11	20	38	20	58	66	48	114	17	14	31	15	9	24	32	23	55	0	6	6	0	0	0	0	6	6
Lumbini	Rupandehi	Marchawari Rural Municipalit	74	150	224	85	111	196	58	115	173	76	118	194	35	54	89	328	548	876	22	39	61	24	30	54	30	56	86	76	125	201	4	17	21	3	10	13	7	27	34	0	0	0	0	0	0	0	0	0
Lumbini	Rupandehi	Mayadevi Rural Municipalit	90	163	253

Province Name	District	Local Level Name	G1			G2			G3			G4			G5			G1-5			G6			G7			G8			G6-8			G9			G10			G9-10			G11			G12			G11-12		
			Girls	Boys	Total	Girls	Boys	Total	Girls	Boys	Total	Girls	Boys	Total	Girls	Boys	Total	Girls	Boys	Total	Girls	Boys	Total	Girls	Boys	Total	Girls	Boys	Total	Girls	Boys	Total	Girls	Boys	Total	Girls	Boys	Total	Girls	Boys	Total	Girls	Boys	Total	Girls	Boys	Total	Girls	Boys	Total
Lumbini	Kapilbastu	Shivaraj Municipality	52	91	143	40	94	134	23	62	85	28	55	83	14	32	46	157	334	491	13	14	27	4	20	24	7	15	22	24	49	73	9	7	16	3	8	11	12	15	27	0	2	2	0	0	0	0	2	2
Lumbini	Kapilbastu	Suddhodhan Rural Municipality	22	34	56	17	33	50	25	50	75	16	42	58	8	21	29	88	180	268	8	18	26	4	7	11	1	12	13	13	37	50	1	4	5	0	1	1	1	5	6	0	0	0	0	0	0	0	0	0
Lumbini	Kapilbastu	Yashodhara Rural Municipalit	7	20	27	10	24	34	5	19	24	5	15	20	2	7	9	29	85	114	2	0	2	0	0	0	0	0	0	2	0	2	0	0	0	0	0	0	0	0	0	0	0	0	0	0	0	0	0	0
Lumbini	Arghakhanch	Bhumekasthan Municipality	0	0	0	1	2	3	0	0	0	1	1	2	0	0	0	2	3	5	0	1	1	0	0	0	0	0	0	0	1	1	0	0	0	0	0	0	0	0	0	0	0	0	0	0	0	0	0	0
Lumbini	Arghakhanch	Chhatradev Rural Municipality	0	2	2	0	1	1	0	0	0	0	0	0	1	0	1	1	3	4	0	0	0	0	2	2	0	0	0	0	2	2	0	0	0	0	0	0	0	0	0	0	0	0	0	0	0	0	0	0
Lumbini	Arghakhanch	Malarani Rural Municipality	0	0	0	0	0	0	0	0	0	0	0	0	0	0	0	0	0	0	0	0	0	0	0	0	0	0	0	0	0	0	0	0	0	0	0	0	0	0	0	0	0	0	0	0	0	0	0	0
Lumbini	Arghakhanch	Panini Rural Municipality	1	0	1	0	0	0	0	0	0	0	0	0	0	0	0	1	0	1	0	0	0	0	0	0	0	0	0	0	0	0	0	0	0	0	0	0	0	0	0	0	0	0	0	0	0	0	0	0
Lumbini	Arghakhanch	Sandhikharka Municipality	1	8	9	2	5	7	1	3	4	2	2	4	1	4	5	7	22	29	0	4	4	2	2	4	0	4	4	2	10	12	3	2	5	1	1	2	4	3	7	0	0	0	0	0	0	0	0	0
Lumbini	Arghakhanch	Shitganga Municipalit	0	0	0	0	0	0	0	1	1	0	0	0	0	1	1	0	2	2	0	0	0	0	0	0	0	0	0	0	0	0	0	0	0	0	0	0	0	0	0	0	0	0	0	0	0	0	0	0
Lumbini	Pyuthan	Airawati Rural Municipality	1	0	1	1	2	3	0	1	1	0	0	0	1	0	1	3	3	6	0	1	1	0	0	0	0	0	0	0	1	1	0	0	0	0	0	0	0	0	0	0	0	0	0	0	0	0	0	0
Lumbini	Pyuthan	Gaumukhi Rural Municipalit	0	0	0	0	0	0	0	0	0	0	0	0	0	0	0	0	0	0	0	0	0	0	0	0	0	0	0	0	0	0	0	0	0	0	0	0	0	0	0	0	0	0	0	0	0	0	0	0
Lumbini	Pyuthan	Jhimruk Rural Municipality	0	0	0	0	0	0	0	0	0	0	0	0	0	0	0	0	0	0	0	0	0	0	0	0	0	0	0	0	0	0	0	0	0	0	0	0	0	0	0	0	0	0	0	0	0	0	0	0
Lumbini	Pyuthan	Mallarani Rural Municipalit	0	1	1	0	0	0	0	1	1	0	0	0	1	0	1	1	2	3	0	0	0	0	0	0	0	0	0	0	0	0	0	2	2	0	0	0	0	2	2	0	0	0	0	0	0	0	0	0
Lumbini	Pyuthan	Mandavi Rural Municipality	1	2	3	0	2	2	1	2	3	2	3	5	1	1	2	5	10	15	0	0	0	0	0	0	0	0	0	0	0	0	0	0	0	0	0	0	0	0	0	0	0	0	0	0	0	0	0	0
Lumbini	Pyuthan	Naubahini Rural Municipality	0	0	0	0	0	0	0	0	0	0	0	0	0	0	0	0	0	0	0	0	0	0	0	0	0	0	0	0	0	0	0	0	0	0	0	0	0	0	0	0	0	0	0	0	0	0	0	0
Lumbini	Pyuthan	Pyuthan Municipality	2	5	7	8	4	12	4	2	6	1	2	3	6	2	8	21	15	36	3	1	4	0	0	0	1	2	3	4	3	7	1	1	2	0	0	0	1	1	2	0	0	0	0	0	0	0	0	0
Lumbini	Pyuthan	Sarumarani Rural Municipalit	0	0	0	1	0	1	8	3	11	7	0	7	3	1	4	19	4	23	2	0	2	1	0	1	1	0	1	4	0	4	0	0	0	0	1	1	0	1	1	0	0	0	0	0	0	0	0	0
Lumbini	Pyuthan	Swargadwary Municipality	2	3	5	4	3	7	0	2	2	1	2	3	1	0	1	8	10	18	0	1	1	1	2	3	0	1	1	1	4	5	1	0	1	0	0	0	1	0	1	0	0	0	0	0	0	0	0	0
Lumbini	Rolpa	Gangadev Rural Municipalit	0	0	0	0	0	0	0	0	0	0	0	0	0	0	0	0	0	0	0	0	0	0	0	0	0	0	0	0	0	0	0	0	0	0	0	0	0	0	0	0	0	0	0	0	0	0	0	0
Lumbini	Rolpa	Lungri Rural Municipalit	0	0	0	0	0	0	0	0	0	0	0	0	0	0	0	0	0	0	0	0	0	0	0	0	0	0	0	0	0	0	0	0	0	0	0	0	0	0	0	0	0	0	0	0	0	0	0	0
Lumbini	Rolpa	Madi Rural Municipality	0	0	0	0	0	0	0	0	0	0	0	0	0	0	0	0	0	0	0	0	0	0	0	0	0	0	0	0	0	0	0	0	0	0	0	0	0	0	0	0	0	0	0	0	0	0	0	0
Lumbini	Rolpa	Paribartan Rural Municipalit	0	0	0	0	0	0	0	0	0	0	0	0	0	0	0	0	0	0	0	0	0	0	0	0	0	0	0	0	0	0	0	0	0	0	0	0	0	0	0	0	0	0	0	0	0	0	0	0
Lumbini	Rolpa	Rolpa Municipality	0	0	0	0	0	0	0	0	0	0	0	0	0	2	2	0	2	2	0	1	1	0	0	0	0	0	0	0	1	1	2	0	2	0	0	0	2	0	2	0	0	0	0	0	0	0	0	0
Lumbini	Rolpa	Runtigadi Rural Municipality	0	0	0	0	0	0	0	0	0	0	0	0	0	0	0	0	0	0	0	0	0	0	0	0	0	0	0	0	0	0	0	0	0	0	0	0	0	0	0	0	0	0	0	0	0	0	0	0
Lumbini	Rolpa	Sunchhahari Rural Municipalit	0	0	0	0	0	0	0	0	0	0	0	0	0	0	0	0	0	0	0	0	0	0	0	0	0	0	0	0	0	0	0	0	0	0	0	0	0	0	0	0	0	0	0	0	0	0	0	0
Lumbini	Rolpa	Sunil Smriti Rural Municipalit	9	2	11	3	1	4	1	0	1	2	2	4	0	4	4	15	9	24	0	0	0	1	1	2	0	4	4	1	5	6	1	2	3	1	1	2	2	3	5	0	0	0	0	0	0	0	0	0
Lumbini	Rolpa	Thawang Rural Municipalit	0	0	0	0	0	0	0	0	0	0	0	0	0	0	0	0	0	0	0	0	0	0	0	0	0	0	0	0	0	0	0	0	0	0	0	0	0	0	0	0	0	0	0	0	0	0	0	0
Lumbini	Rolpa	Triberi Rural Municipality	0	0	0	0	0	0	0	0	0	0	0	0	0	0	0	0	0	0	0	0	0	0	0	0	0	0	0	0	0	0	0	0	0	0	0	0	0	0	0	0	0	0	0	0	0	0	0	0
Lumbini	Rukum Purba	Bhume Rural Municipality	0	0	0	0	0	0	0	0	0	0	0	0	0	0	0	0	0	0	0	0	0	0	0	0	0	0	0	0	0	0	0	0	0	0	0	0	0	0	0	0	0	0	0	0	0	0	0	0
Lumbini	Rukum Purba	Putha Uttarganga Rural Municipalit	0	0	0	0	0	0	0	0	0	0	0	0	0	0	0	0	0	0	0	0	0	0	0	0	0	0	0	0	0	0	0	0	0	0	0	0	0	0	0	0	0	0	0	0	0	0	0	0
Lumbini	Rukum Purba	Sisne Rural Municipalit	0	0	0	0	0	0	0	0	0	0	0	0	0	0	0	0	0	0	0	0	0	0	0	0	0	0	0	0	0	0	0	0	0	0	0	0	0	0	0	0	0	0	0	0	0	0	0	0
Lumbini	Dang	Babai Rural Municipalit	0	1	1	1	0	1	0	0	0	2	0	2	0	1	1	3	2	5	1	0	1	0	0	0	0	0	0	1	0	1	0	0	0	0	0	0	0	0	0	0	0	0	0	0	0	0	0	0
Lumbini	Dang	Dangiachuli Rural Municipalit	0	0	0	0	0	0	0	0	0	0	0	0	0	0	0	0	0	0	0	0	0	0	0	0	0	0	0	0	0	0	0	0	0	0	0	0	0	0	0	0	0	0	0	0	0	0	0	0
Lumbini	Dang	Dangisharan Rural Municipalit	0	0	0	0	0	0	0	0	0	0	0	0	0	0	0	0	0	0	0	0	0	0	0	0	0	0	0	0	0	0	0	0	0	0	0	0	0	0	0	0	0	0	0	0	0	0	0	0
Lumbini	Dang	Gadhawa Rural Municipalit	36	36	72	20	30	50	12	27	39	18	28	46	10	19	29	96	140	236	22	32	54	8	27	35	13	23	36	43	82	125	3	21	24	12	14	26	15	35	50	1	4	5	5	8	13	6	12	18
Lumbini	Dang	Ghorahi Sub Metropolitan City	4	9	13	14	8	22	9	16	25	9	10	19	7	8	15	43	51	94	11	6	17	9	10	19	6	11	17	26	27	53	8	8	16	7	6	13	15	14	29	6	2	8	3	5	8	9	7	16
Lumbini	Dang	Lamahi Municipality	5	7	12	3	8	11	2	8	10	5	8	13	6	3	9	21	34	55	7	9	16	3	8	11	3	6	9	13	23	36	6	14	20	4	2	6	10	16	26	1	7	8	5	17	22	6	24	30
Lumbini	Dang	Rajpur Rural Municipality	10	16	26	13	21	34	5	9	14	4	14	18	0	2	2	32	62	94	1	1	2	0	2	2	0	0	0	1	3	4	0	0	0	0	0	0	0	0	0	0	0	0	0	0	0	0	0	0
Lumbini	Dang	Rapti Rural Municipalit	1	2	3	1	5	6	0	2	2	3	3	6	1	2	3	6	14	20	5	0	5	0	1	1	4	1	5	9	2	11	0	1	1	1	3	4	1	4	5	1	1	2	0	0	0	1	1	2
Lumbini	Dang	Shantinagar Rural Municipalit	0	0	0	0	0	0	1	1	2	0	0	0	0	0	0	1	1	2	1	1	2	0	0	0	0	0	0	1	1	2	0	0	0	0	0	0	0	0	0	0	0	0	0	0	0	0	0	0
Lumbini	Dang	Tulsipur Sub Metropolitan City	6	10	16	5	7	12	6	7	13	4	10	14	4	1	5	25	35	60	4	6	10	9	6	15	3	8	11	16	20	36	6	7	13	13	7	20	19	14	33	3	4	7	1	1	2	4	5	9
Lumbini	Banke	Baijanath Rural Municipalit	5	0	5	3	3	6	1	4	5	5	5	10	2	2	4	16	14	30	2	3	5	0	4	4	2	3	5	4	10	14	1	2	3	3	4	7	4	6	10	0	0	0	0	0	0	0	0	0
Lumbini	Banke	Duduwa Rural Municipality	16	45	61	17	22	39	16	25	41	8	17	25	4	9	13	61	118	179	3	6	9	1	3	4	0	0	0	4	9	13	0	0	0	0	0	0	0	0	0	0	0	0	0	0	0	0	0	0
Lumbini	Banke	Janaki Rural Municipalit	25	53	78	29	45	74	24	54	78	17	33	50	19	23	42	114	208	322	21	24	45	19	22	41	16	30	46	56	76	132	9	23	32	8	25	33	17	48	65	0	0	0	0	0	0	0	0	0
Lumbini	Banke	Khajura Rural Municipality	22	22	44	9	29	38	30	25	55	10	22	32	10	29	39	81	127	208	11	10	21	5	7	12	6	11	17	22	28	50	5	12	17	5	5	10	10	17	27	0	1	1	4	5	9	4	6	10
Lumbini	Banke	Kohalpur Municipality	26	27	53	19	30	49	19	34	53	26	32	58	18	21	39	108	144	252	18	22	40	18	17	35	5	14	19	41	53	94	2	16	18	9	18	27	11	34	45	2	8	10	3	13	16	5	21	26
Lumbini	Banke	Narainapur Rural Municipality	3	6	9	1	4	5	1	6	7	1	6	7	2	6	8	8	28	36	0	0	0	0	0	0	0	0	0	0	0	0	0	0	0	0	0	0	0	0	0	0	0	0	0	0	0	0	0	0
Lumbini	Banke	Nepalgunj Sub Metropolitan City	79	172	251	109	173	282	96	150	246	94	165	259	79	167	246	457	827	1284	77	164	241	75	166	241	57	124	181	209	454	663	59	117	176	68	121	189	127	238	365	23	53	76	11	32	43	34	85	119
Lumbini	Banke	Rapti Sonari Rural Municipalit	5	3	8	0	2	2	1	1	2	5	3	8	0	4	4	11	13	24	0	3	3	0	0	0	1	0	1	1	3	4	0	0	0	0	0	0	0	0	0	0	0	0	0	0	0	0	0	0
Lumbini	Bardiya	Badhaiyatal Rural Municipalit	4	11	15	5	9	14	8	13	21	2	10	12	6	5	11	25	48	73	2	6	8	5	14	19	0	6	6	7	26	33	3	6	9	0	2	2	3	8	11	0	0	0	0	0	0	0	0	0
Lumbini	Bardiya	Bansgadhi Municipalit	1	4	5	2	4	6	3	1	4	2	3	5	1	2	3	9	14	23	1	3	4	2	0	2	0	0	0	3	3	6	0	0	0	0	1	1	0	1	1	0	0	0	0	0	0	0	0	0
Lumbini	Bardiya	Barbardiya Municipality	2	0	2	1	3	4	0	0	0	2	1	3	0	0	0	5	4	9	0	0	0	0	0	0	0	0	0	0	0	0	0	0	0	0	0	0	0	0	0	0	0	0	0	0	0	0	0	0
Lumbini	Bardiya	Geruwa Rural Municipality	1	2	3	2	0	2	0	1	1	2	0	2	1	1	2	6	4	10	2	0	2	0	0	0	0	0	0	2	0	2	0	1	1	0	0	0	0	1	1	0	0	0	0	0	0	0	0	0
Lumbini	Bardiya	Gulariya Municipalit	16	38	54	20	43	63	15	23	38	13	31	44	9	16	25	73	151	224	8	21	29	5	17	22	9	15	24	22	53	75	3	12	15	9	6	15	12	18	30	0	2	2	5	7	12	5	9	14
Lumbini	Bardiya	Madhuwan Municipality	0	4	4	2	2	4	1	4	5	1	3	4	0	3	3	4	16	20	0	0	0	2	0	2	0	0	0	2	0	2	1	0	1	0	0	0	1	0	1	0	0	0	0	0	0	0	0	0
Lumbini	Bardiya	Rajapur Municipality	2	2	4	0	0	0	1	3	4	1	0	1	0	1	1	4	6	10	0	0	0	1	2	3	2	1	3	3	3	6	1	0	1	1	0	1	2	0	2	0	0	0	0	0	0	0	0	0
Lumbini	Bardiya	Thakurbaba Municipality	1	3	4	0	1	1	3	1	4	2	2	4	0	2	2	6	9	15	1	0	1	0	2	2	1	1	2	2	3	5	0	1	1	0	0	0	0	1	1	0	0	0	0	0	0	0	0	0
Sudurpaschim	Bajura	Badimalika Municipalit	1	2	3	2	1	3	0	2	2	1	0	1	1	3	4	5	8	13	1	1	2	0	2	2	1	1	2	2	4	6	0	0	0	0	0	0	0	0	0	0	0	0	0	0	0	0	0	0
Sudurpaschim	Bajura	Budhiganga Municipalit	2	2	4	0	5	5	1	3	4	0	0	0	0	0	0	3	10	13	0	0	0	0	0	0	0	0	0	0	0	0	0	0	0	0	0	0	0	0	0	0	0	0	0	0	0	0	0	0
Sudurpaschim	Bajura	Budhinanda Municipality	0	1	1	0	1	1	0	4	4	0	1	1	0	0	0	0	7	7	1	0	1	2	0	2	0	0	0	3	0	3	0	0	0	0	0	0	0	0	0	0	0	0	0	0	0	0	0	0
Sudurpaschim	Bajura	Gaumul Rural Municipalit	0	0	0	0	0	0	0	0	0	0	0	0	0	0	0	0	0	0	0	0	0	0	0	0	0	0	0	0	0	0	0	0	0	0	0	0	0	0	0	0	0	0	0	0	0	0	0	0
Sudurpaschim	Bajura	Himali Rural Municipalit	0	0	0	0	0	0	0	0	0	0	0	0	0	0	0	0	0	0	0	0	0	0	0	0	0	0	0	0	0	0	0	0	0	0	0	0	0	0	0	0	0	0	0	0	0	0	0	0
Sudurpaschim	Bajura	Jagannath Rural Municipalit	0	0	0	0	0	0	0	0	0	0	0	0	0	0	0	0	0	0	0	0	0	0	0	0	0	0	0	0	0	0	0	0	0	0	0	0	0	0	0	0	0	0	0	0	0	0	0	0
Sudurpaschim	Bajura	Khaptad Chhededaha Rural Municipalit	0	0	0	0	0	0	0	0	0	0	0	0	0	0	0	0	0	0	0	0	0	0	0	0	0	0	0	0	0	0	0	0	0	0	0	0	0	0	0	0	0	0	0	0	0	0	0	0
Sudurpaschim	Bajura	Swami Kartik Khapar Rural Municipalit	0	0	0	0	0	0	0	0	0	0	0	0	0	0	0	0	0	0	0	0	0	0	0	0	0	0	0	0	0	0	0	0	0	0	0	0	0	0	0	0	0	0	0	0	0	0	0	0
Sudurpaschim	Bajura	Triveni Municipality	0	0	0	0	0	0	0	0	0	0	0	0	0	0	0	0	0	0	0	0	0	0	0	0	0	0	0	0	0	0	0	0	0	0	0	0	0	0	0	0	0	0	0	0	0	0	0	0
Sudurpaschim	Baihang	Bithadchir Rural Municipalit	0	0	0	0	0	0	0	0	0	0	0	0	0	0	0	0	0	0	0	0	0	0	0	0	0	0	0	0	0	0	0	0	0	0	0	0	0	0	0	0	0	0	0	0	0	0	0	0
Sudurpaschim	Baihang	Bungal Municipality	0	0	0	0	0	0	0	0	0	0	0	0	0	0	0	0	0	0	0	0	0	0	0	0	0	0	0	0	0	0	0	0	0	0	0	0	0	0	0	0	0	0	0	0	0	0	0	0
Sudurpaschim	Baihang	Chabispathivera Rural Municipalit	0	0	0	0	0	0	0	0	0	0	0	0	0	0	0	0	0	0	0	0	0	0	0	0	0	0	0	0	0	0	0	0	0	0	0	0	0	0	0	0	0	0	0	0	0	0	0	0
Sudurpaschim	Baihang	Durgathali Rural Municipalit	0	0	0	0	2	2	0	2	2	1	1	2	0	1	1	1	6	7	1	2	3	0	0	0	0	0	0	1	2	3	0	0	0	0	0	0	0	0	0	0	0	0	0	0	0	0	0	0
Sudurpaschim	Baihang	Jaya Prithvi Municipalit	8	14	22	11	12	23	3	14	17	3	8	11	4	17	21	29	65	94	4	6	10	0	1	1	0	1	1	4	8	12	0	0	0	0	0	0	0	0	0	0	0	0	0

Province Name	District	Local Level Name	G1			G2			G3			G4			G5			G1-5			G6			G7			G8			G6-8			G9			G10			G9-10			G11			G12			G11-12		
			Girls	Boys	Total	Girls	Boys	Total	Girls	Boys	Total	Girls	Boys	Total	Girls	Boys	Total	Girls	Boys	Total	Girls	Boys	Total	Girls	Boys	Total	Girls	Boys	Total	Girls	Boys	Total	Girls	Boys	Total	Girls	Boys	Total	Girls	Boys	Total	Girls	Boys	Total	Girls	Boys	Total	Girls	Boys	Total
Sudurpaschim	Achham	Turmakhad Rural Municipality	0	0	0	0	0	0	0	0	0	0	0	0	0	0	0	0	0	0	0	0	0	0	0	0	0	0	0	0	0	0	0	0	0	0	0	0	0	0	0	0	0	0	0	0	0	0	0	0
Sudurpaschim	Doti	Adharsha Rural Municipality	0	1	1	0	0	0	1	0	1	0	0	0	0	0	0	0	1	1	2	0	0	0	0	0	0	0	0	0	0	0	0	0	0	0	0	0	0	0	0	0	0	0	0	0	0	0	0	0
Sudurpaschim	Doti	Badikedar Rural Municipality	0	0	0	0	0	0	0	0	0	0	0	0	0	0	0	0	0	0	0	0	0	0	0	0	0	0	0	0	0	0	0	0	0	0	0	0	0	0	0	0	0	0	0	0	0	0	0	0
Sudurpaschim	Doti	Bogtan Fudsil Rural Municipality	0	0	0	0	0	0	0	0	0	0	0	0	0	0	0	0	0	0	0	0	0	0	0	0	0	0	0	0	0	0	0	0	0	0	0	0	0	0	0	0	0	0	0	0	0	0	0	0
Sudurpaschim	Doti	Dipayal Silgadi Municipality	0	5	5	2	2	4	2	6	8	3	1	4	2	3	5	9	17	26	0	6	6	3	4	7	1	2	3	4	12	16	2	2	4	0	5	5	2	7	9	0	0	0	1	0	1	1	0	1
Sudurpaschim	Doti	Jorayal Rural Municipality	0	0	0	1	0	1	0	0	0	0	0	0	0	0	0	1	0	1	0	0	0	0	0	0	0	0	0	0	0	0	0	0	0	0	0	0	0	0	0	0	0	0	0	0	0	0	0	0
Sudurpaschim	Doti	K I Singh Rural Municipality	0	0	0	1	0	1	0	0	0	0	4	4	0	1	1	1	5	6	0	1	1	1	3	4	0	0	0	1	4	5	0	0	0	0	0	0	0	0	0	0	0	0	0	0	0	0	0	0
Sudurpaschim	Doti	Purbichauki Rural Municipality	0	1	1	0	0	0	0	0	0	0	0	0	0	0	0	0	1	1	0	0	0	0	0	0	0	0	0	0	0	0	0	0	0	0	0	0	0	0	0	0	0	0	0	0	0	0	0	0
Sudurpaschim	Doti	Sayal Rural Municipality	0	0	0	0	0	0	0	0	0	0	0	0	0	0	0	0	0	0	0	0	0	0	0	0	0	0	0	0	0	0	0	0	0	0	0	0	0	0	0	0	0	0	0	0	0	0	0	0
Sudurpaschim	Doti	Shikhar Municipality	0	0	0	0	0	0	1	0	1	0	1	1	0	0	0	1	1	2	0	1	1	0	0	0	0	0	0	0	1	1	0	1	1	0	0	0	0	1	1	0	0	0	0	0	0	0	0	0
Sudurpaschim	Kailali	Bardagoriya Rural Municipality	1	1	2	0	0	0	2	3	5	0	4	4	2	1	3	5	9	14	0	1	1	1	1	2	1	1	2	2	3	5	0	0	0	2	3	5	2	3	5	0	0	0	0	0	0	0	0	0
Sudurpaschim	Kailali	Bhajani Municipality	3	3	6	4	2	6	0	6	6	4	2	6	0	1	1	11	14	25	2	3	5	0	0	0	1	1	2	3	4	7	0	1	1	1	1	2	1	2	3	0	0	0	0	0	0	0	0	0
Sudurpaschim	Kailali	Chure Rural Municipality	0	0	0	1	0	1	0	0	0	1	0	1	0	0	0	2	0	2	0	0	0	0	0	0	0	0	0	0	0	0	0	0	0	0	0	0	0	0	0	0	0	0	0	0	0	0	0	0
Sudurpaschim	Kailali	Dhangadhi Sub Metropolitan City	59	77	136	42	73	115	52	75	127	53	72	125	49	87	136	255	384	639	50	58	108	47	88	135	42	51	93	139	197	336	39	53	92	38	52	90	77	105	182	15	15	30	8	10	18	23	25	48
Sudurpaschim	Kailali	Gauriganga Municipality	1	4	5	2	2	4	3	2	5	4	4	8	1	3	4	11	15	26	2	2	4	3	1	4	1	4	5	6	7	13	2	1	3	2	0	2	4	1	5	0	0	0	0	0	0	0	0	0
Sudurpaschim	Kailali	Ghodaghodi Municipality	6	5	11	5	10	15	9	9	18	9	5	14	1	5	6	30	34	64	3	8	11	5	6	11	1	1	2	9	15	24	0	2	2	1	4	5	1	6	7	0	0	0	0	0	0	0	0	0
Sudurpaschim	Kailali	Godawari Municipality	7	13	20	2	15	17	7	11	18	9	9	18	3	14	17	28	62	90	10	9	19	12	17	29	5	5	10	27	31	58	6	10	16	8	7	15	14	17	31	2	3	5	0	6	6	2	9	11
Sudurpaschim	Kailali	Janaki Rural Municipality	2	0	2	0	2	2	3	4	7	4	1	5	2	1	3	11	8	19	0	0	0	0	1	1	0	0	0	0	1	1	0	0	0	0	1	1	0	1	1	0	0	0	0	0	0	0	0	0
Sudurpaschim	Kailali	Joshipur Rural Municipality	1	3	4	0	2	2	0	1	1	4	2	6	1	3	4	6	11	17	1	0	1	0	0	0	2	0	2	3	0	3	0	1	1	0	0	0	0	1	1	0	0	0	0	0	0	0	0	0
Sudurpaschim	Kailali	Kailari Rural Municipality	0	0	0	0	3	3	0	1	1	1	1	2	0	1	1	1	6	7	1	1	2	2	0	2	0	0	0	3	1	4	0	0	0	1	0	1	1	0	1	0	0	0	0	0	0	0	0	0
Sudurpaschim	Kailali	Lamkichuha Municipality	0	2	2	3	3	6	3	2	5	3	2	5	2	6	8	11	15	26	1	5	6	1	4	5	1	2	3	3	11	14	4	3	7	0	3	3	4	6	10	1	0	1	0	0	0	1	0	1
Sudurpaschim	Kailali	Mohanyal Rural Municipality	0	0	0	0	0	0	0	0	0	0	0	0	0	0	0	0	0	0	0	0	0	0	0	0	0	0	0	0	0	0	0	0	0	0	0	0	0	0	0	0	0	0	0	0	0	0	0	0
Sudurpaschim	Kailali	Tikapur Municipality	3	9	12	6	13	19	4	14	18	4	25	29	8	13	21	25	74	99	8	17	25	8	18	26	6	10	16	22	45	67	4	9	13	8	14	22	12	23	35	5	3	8	9	9	18	14	12	26
Sudurpaschim	Kanchanpur	Bedkot Municipality	3	4	7	9	5	14	8	12	20	4	8	12	4	7	11	28	36	64	6	13	19	4	7	11	5	3	8	15	23	38	3	4	7	0	5	5	3	9	12	1	3	4	0	0	0	1	3	4
Sudurpaschim	Kanchanpur	Belauri Municipality	4	1	5	6	5	11	2	5	7	0	3	3	3	9	12	15	23	38	1	2	3	1	6	7	2	3	5	4	11	15	2	2	4	2	2	4	4	4	8	0	0	0	0	0	0	0	0	0
Sudurpaschim	Kanchanpur	Beldandi Rural Municipality	3	2	5	0	0	0	3	2	5	1	2	3	0	2	2	7	8	15	2	1	3	0	0	0	1	1	2	2	4	0	0	0	0	0	0	0	0	0	0	0	0	0	0	0	0	0	0	0
Sudurpaschim	Kanchanpur	Bheemdatt Municipality	28	33	61	29	35	64	27	41	68	31	34	65	35	42	77	150	185	335	25	40	65	32	31	63	14	32	46	71	103	174	16	28	44	13	27	40	29	55	84	15	15	30	13	31	44	28	46	74
Sudurpaschim	Kanchanpur	Krishnapur Municipality	5	13	18	7	11	18	3	8	11	4	17	21	6	9	15	25	58	83	6	6	12	3	15	18	6	11	17	15	32	47	2	7	9	4	6	10	6	13	19	4	0	4	4	7	11	8	7	15
Sudurpaschim	Kanchanpur	Laljhandi Rural Municipality	0	0	0	0	0	0	0	0	0	0	0	0	0	0	0	0	0	0	0	0	0	0	0	0	0	0	0	0	0	0	0	0	0	0	0	0	0	0	0	0	0	0	0	0	0	0	0	0
Sudurpaschim	Kanchanpur	Mahakali Municipality	0	1	1	1	1	2	3	4	7	3	0	3	1	4	5	8	10	18	4	2	6	1	4	5	1	5	6	6	11	17	0	1	1	0	6	6	0	7	7	1	1	2	0	3	3	1	4	5
Sudurpaschim	Kanchanpur	Punarbas Municipality	4	5	9	3	10	13	4	5	9	0	6	6	3	10	13	14	36	50	3	8	11	4	5	9	3	2	5	10	15	25	1	1	2	2	2	4	3	3	6	0	0	0	0	0	0	0	0	0
Sudurpaschim	Kanchanpur	Shuklaphanta Municipality	2	4	6	2	6	8	1	3	4	5	5	10	3	1	4	13	19	32	1	3	4	1	5	6	4	4	8	6	12	18	1	2	3	2	2	4	3	4	7	1	2	3	1	3	4	2	5	7
Sudurpaschim	Dadeldhura	Aalital Rural Municipality	1	0	1	0	0	0	0	0	0	0	0	0	0	0	0	1	0	1	0	0	0	0	0	0	0	0	0	0	0	0	0	0	0	0	0	0	0	0	0	0	0	0	0	0	0	0	0	0
Sudurpaschim	Dadeldhura	Ajayameru Rural Municipality	0	0	0	0	0	0	0	0	0	0	0	0	0	0	0	0	0	0	0	0	0	0	0	0	0	0	0	0	0	0	0	0	0	0	0	0	0	0	0	0	0	0	0	0	0	0	0	0
Sudurpaschim	Dadeldhura	Amargadhi Municipality	0	4	4	2	3	5	1	5	6	1	1	2	0	2	2	4	15	19	1	1	2	3	0	3	1	1	2	5	2	7	0	1	1	0	0	0	0	1	1	0	0	0	1	0	1	1	0	1
Sudurpaschim	Dadeldhura	Bhageshwar Rural Municipality	0	0	0	0	0	0	0	0	0	0	0	0	0	0	0	0	0	0	0	0	0	0	0	0	0	0	0	0	0	0	0	0	0	0	0	0	0	0	0	0	0	0	0	0	0	0	0	0
Sudurpaschim	Dadeldhura	Ganayapdhura Rural Municipality	0	0	0	0	0	0	0	0	0	0	0	0	0	0	0	0	0	0	0	0	0	0	0	0	0	0	0	0	0	0	0	0	0	0	0	0	0	0	0	0	0	0	0	0	0	0	0	0
Sudurpaschim	Dadeldhura	Nawadurga Rural Municipality	0	0	0	0	0	0	0	0	0	0	0	0	0	0	0	0	0	0	0	0	0	0	0	0	0	0	0	0	0	0	0	0	0	0	0	0	0	0	0	0	0	0	0	0	0	0	0	0
Sudurpaschim	Dadeldhura	Parashuram Municipality	0	0	0	1	0	1	0	0	0	0	1	1	0	0	0	1	1	2	1	0	1	0	0	0	0	1	1	1	1	2	0	0	0	0	0	0	0	0	0	0	0	0	0	0	0	0	0	0
Sudurpaschim	Baitadi	Dasharathchanda Municipality	0	0	0	0	1	1	0	0	0	0	0	0	0	0	0	0	1	1	0	0	0	0	0	0	0	0	0	0	0	0	0	0	0	0	0	0	0	0	0	0	0	0	0	0	0	0	0	0
Sudurpaschim	Baitadi	Dilasaini Rural Municipality	0	0	0	0	0	0	0	0	0	0	0	0	0	0	0	0	0	0	0	0	0	0	0	0	0	0	0	0	0	0	0	0	0	0	0	0	0	0	0	0	0	0	0	0	0	0	0	0
Sudurpaschim	Baitadi	Dogadakedar Rural Municipality	0	0	0	0	0	0	0	0	0	0	0	0	0	0	0	0	0	0	0	0	0	0	0	0	0	0	0	0	0	0	0	0	0	0	0	0	0	0	0	0	0	0	0	0	0	0	0	0
Sudurpaschim	Baitadi	Melauli Rural Municipality	1	0	1	0	0	0	0	0	0	0	0	0	0	0	0	1	0	1	0	0	0	0	0	0	0	0	0	0	0	0	0	0	0	0	0	0	0	0	0	0	0	0	0	0	0	0	0	0
Sudurpaschim	Baitadi	Pancheshwar Rural Municipality	0	0	0	0	0	0	0	0	0	0	0	0	0	0	0	0	0	0	0	0	0	0	0	0	0	0	0	0	0	0	0	0	0	0	0	0	0	0	0	0	0	0	0	0	0	0	0	0
Sudurpaschim	Baitadi	Patan Municipality	0	0	0	0	0	0	1	0	1	1	0	1	0	0	0	2	0	2	0	0	0	0	0	0	0	0	0	0	0	0	0	0	0	0	0	0	0	0	0	0	0	0	0	0	0	0	0	0
Sudurpaschim	Baitadi	Purchaudi Municipality	0	0	0	0	0	0	0	0	0	0	0	0	0	0	0	0	0	0	0	0	0	0	0	0	0	0	0	0	0	0	0	0	0	0	0	0	0	0	0	0	0	0	0	0	0	0	0	0
Sudurpaschim	Baitadi	Shivanath Rural Municipality	0	0	0	0	0	0	0	0	0	0	0	0	0	0	0	0	0	0	0	0	0	0	0	0	0	0	0	0	0	0	0	0	0	0	0	0	0	0	0	0	0	0	0	0	0	0	0	0
Sudurpaschim	Baitadi	Sigas Rural Municipality	0	0	0	0	1	1	0	0	0	0	0	0	0	0	0	0	1	1	0	0	0	0	0	0	0	0	0	0	0	0	0	0	0	0	0	0	0	0	0	0	0	0	0	0	0	0	0	0
Sudurpaschim	Baitadi	Surnaiya Rural Municipality	0	0	0	0	0	0	0	0	0	0	0	0	0	0	0	0	0	0	0	0	0	0	0	0	0	0	0	0	0	0	0	0	0	0	0	0	0	0	0	0	0	0	0	0	0	0	0	0
Sudurpaschim	Darchula	Apihimal Rural Municipality	0	0	0	0	0	0	0	0	0	0	0	0	0	0	0	0	0	0	0	0	0	0	0	0	0	0	0	0	0	0	0	0	0	0	0	0	0	0	0	0	0	0	0	0	0	0	0	0
Sudurpaschim	Darchula	Byas Rural Municipality	0	0	0	0	0	0	0	0	0	0	0	0	0	0	0	0	0	0	0	0	0	0	0	0	0	0	0	0	0	0	0	0	0	0	0	0	0	0	0	0	0	0	0	0	0	0	0	0
Sudurpaschim	Darchula	Duhun Rural Municipality	0	2	2	1	0	1	0	0	0	0	0	0	0	0	0	1	2	3	0	0	0	0	0	0	0	0	0	0	0	0	0	0	0	0	0	0	0	0	0	0	0	0	0	0	0	0	0	0
Sudurpaschim	Darchula	Lekam Rural Municipality	0	0	0	0	0	0	0	0	0	0	0	0	0	0	0	0	0	0	0	0	0	0	0	0	0	0	0	0	0	0	0	0	0	0	0	0	0	0	0	0	0	0	0	0	0	0	0	0
Sudurpaschim	Darchula	Mahakali Municipality	1	10	11	3	6	9	2	11	13	3	7	10	3	4	7	12	38	50	0	1	1	0	1	1	1	3	4	1	5	6	0	2	2	0	0	0	0	2	2	0	0	0	0	0	0	0	0	0
Sudurpaschim	Darchula	Malikarjun Rural Municipality	0	1	1	0	0	0	0	0	0	0	0	0	0	0	0	0	1	1	0	0	0	0	0	0	0	0	0	0	0	0	0	0	0	0	0	0	0	0	0	0	0	0	0	0	0	0	0	0
Sudurpaschim	Darchula	Marma Rural Municipality	0	0	0	0	0	0	0	0	0	0	0	0	0	0	0	0	0	0	0	0	0	0	0	0	0	0	0	0	0	0	0	0	0	0	0	0	0	0	0	0	0	0	0	0	0	0	0	0
Sudurpaschim	Darchula	Naugad Rural Municipality	0	0	0	0	0	0	0	0	0	0	0	0	0	0	0	0	0	0	0	0	0	0	0	0	0	0	0	0	0	0	0	0	0	0	0	0	0	0	0	0	0	0	0	0	0	0	0	0
Sudurpaschim	Darchula	Shailyashikhar Municipality	0	0	0	0	0	0	0	0	0	0	0	0	0	0	0	0	0	0	0	0	0	0	0	0	0	0	0	0	0	0	0	0	0	0	0	0	0	0	0	0	0	0	0	0	0	0	0	0
Province 1	Taplejung		1	1	2	3	1	4	0	4	4	1	0	1	1	1	2	6	7	13	1	0	1	1	0	1	0	0	0	0	2	2	0	1	1	1	0	1	1	1	2	1	2	3	1	0	1	2	2	4
Province 1	Panchthar		12	10	22	11	10	21	12	7	19	7	5	12	0	3	3	42	35	77	6	11	17	4	2	6	2	4	6	12	17	29	0	3	3	1	3	4	1	6	7	0	0	0	0	0	0	0	0	0
Province 1	Ilam		17	13	30	20	20	40	23	26	49	10	27	37	11	11	22	81	97	178	9	14	23	9	11	20	12	16	28	30	41	71	10	7	17	12	12	24	22	19	41	4	5	9	3	3	6	7	8	15
Province 1	Jhapa		181	241	422	192	213	405	193	262	455	203	305	508	168	260	428	937	1281	2218	155	212	367	147	184	331	155	170	325	457	566	1023	122	161	283	114	176	290	236	337	573	51	63	114	50	49	99	101	112	213
Province 1	Morang		559	810	1369	655	899	1554	738	1099	1837	730	1068	1798	703	1043	1746	3385	4919	8304	604	890	1494	596	917	1513	511	793	1304	1711	2600	4311	447	714	1161	440	755	1195	887	1469	2356	254	559	813	246	542	788	500	1101	1601
Province 1	Sunsari		611	833	1444	550	865	1415	577	1002	1579	578	902	1480	552	848	1400	2868	4450	7318	485	755	1240	393	680	1073	341	589	930	1219	2024	3243	295	466	761	266	402	668	561	868	1429	74	92	166	85	140	225	159	232	391
Province 1	Dhankuta		8	5	13	2	6	8	0	2	2	4	4	8	3	3	6	17	20	37	3	4	7	5	3	8	0	3	3	8	10	18	4	4	8	3	1	4	7	5	12	0	0	0	1	0	1	1	0	1
Province 1	Terhathum		3	4	7	3	4	7	1	3	4	2	0	0	4	2	6	11	13	24	1	1	2	0	1	1	0	4	4	1	6	7	0	0	0	2	1	3	2	1	3	0	0	0	0	0	0	0	0	0
Province 1	Sankhuwasabha		0	5	5	3	1	4	2	3	5	2	1	3	0	3	3	7	13	20	1	1	2	0	1	1	0	0	0	1	2	3	0	0	0	1	2	3	1	2	3	0	1	1	0	0	0	0	1	1
Province 1	Bhojpur		1	3	4	1	1	2	1	1	2	0	2	2	0	0	0	3	7	10	0	1	1	1	1	2	1	1	2	2	3	5	0	1	1	0	0	0	0	1	1	0	0	0	0	0	0	0	0	0
Province 1	Solukhumbu		2	2	4	4	1	5	0	2	2	2	4	6	0	1	1	8	10	18	0	0	0	1	0	1	0	1	1	1	1	2	0	0	0	2	0	2	2	0	2	0	1	1	0	0	0	0	1	1
Province 1	Okhaldhunga		3	0	3	1	1	2	3	5	8	1	3	4	0	2	2	8	11	19	0	1	1	3	2	5	0	0	0	3	3	6	0	1	1	1	1	2	1	2	3	0	0	0	0	0	0	0	0	0
Province 1	Khotang		5	3	8	0	4	4	1	1	2	1	1	2	1	0	1	8	9	17	0	1	1	2	0	2	0	0	0	2	1	3	0	0	0	0	0	0	0	0	0	0	0	0	0	0	0	0	0	0
Province 1

Province Name	District	Local Level Name	G1			G2			G3			G4			G5			G1-5			G6			G7			G8			G6-8			G9			G10			G9-10			G11			G12			G11-12		
			Girls	Boys	Total	Girls	Boys	Total	Girls	Boys	Total	Girls	Boys	Total	Girls	Boys	Total	Girls	Boys	Total	Girls	Boys	Total	Girls	Boys	Total	Girls	Boys	Total	Girls	Boys	Total	Girls	Boys	Total	Girls	Boys	Total	Girls	Boys	Total	Girls	Boys	Total	Girls	Boys	Total	Girls	Boys	Total
Bagmati	Kathmandu		409	479	888	442	608	1050	462	629	1091	462	640	1102	436	629	1065	2211	2985	5196	490	616	1106	430	608	1038	441	660	1101	1361	1884	3245	414	635	1049	419	587	1006	833	1222	2055	342	694	1036	247	508	755	589	1202	1791
Bagmati	Nuwakot		6	13	19	5	8	13	8	9	17	10	10	20	6	7	13	35	47	82	5	9	14	4	3	7	8	11	19	17	23	40	4	8	12	3	3	6	7	11	18	0	0	0	0	0	0	0	0	0
Bagmati	Rasuwa		0	1	1	0	1	1	0	3	3	1	0	1	0	0	0	1	5	6	0	0	0	0	1	1	2	0	2	2	1	3	1	0	1	0	0	0	1	0	1	0	0	0	0	0	0	0	0	0
Bagmati	Dhading		18	10	28	13	12	25	5	12	17	7	10	17	5	9	14	48	53	101	10	6	16	4	10	14	6	6	12	20	22	42	4	3	7	2	11	13	6	14	20	1	2	3	0	1	1	1	3	4
Bagmati	Makwanpur		19	49	68	32	50	82	44	58	102	24	66	90	36	66	102	155	289	444	47	59	106	41	84	125	29	65	94	117	208	325	24	50	74	34	84	118	58	134	192	5	14	19	1	6	7	6	20	26
Bagmati	Chitwan		168	265	433	173	248	421	192	262	454	177	249	426	188	258	446	898	1282	2180	145	195	340	112	174	286	108	162	270	365	531	896	105	144	249	87	164	251	192	308	500	35	67	102	27	52	79	62	119	181
Gandaki	Gorkha		11	12	23	14	15	29	15	26	41	12	15	27	12	14	26	64	82	146	10	9	19	11	14	25	5	12	17	26	35	61	4	5	9	4	1	5	8	6	14	1	0	1	0	0	0	1	0	1
Gandaki	Lamjung		9	7	16	11	15	26	11	16	27	8	12	20	15	16	31	54	66	120	12	17	29	7	16	23	5	12	17	24	45	69	10	10	20	2	6	8	12	16	28	1	1	2	1	1	2	2	2	4
Gandaki	Tanahu		22	34	56	30	21	51	19	24	43	22	21	43	22	22	44	115	122	237	21	17	38	16	14	30	12	20	32	49	51	100	8	13	21	8	10	18	16	23	39	2	1	3	1	1	2	3	2	5
Gandaki	Syangja		9	16	25	11	15	26	6	9	15	16	16	32	8	10	18	50	66	116	9	14	23	3	5	8	11	12	23	23	31	54	7	16	23	8	9	17	15	25	40	5	7	12	7	5	12	12	12	24
Gandaki	Kaski		54	62	116	54	55	109	65	64	129	48	80	128	56	74	130	277	335	612	52	73	125	48	50	98	47	53	100	147	176	323	32	62	94	42	63	105	74	125	199	20	32	52	26	31	57	46	63	109
Gandaki	Manang		0	0	0	0	0	0	0	0	0	0	0	0	0	0	0	0	0	0	0	0	0	0	0	0	0	0	0	0	0	0	0	0	0	0	0	0	0	0	0	0	0	0	0	0	0	0	0	0
Gandaki	Mustang		0	0	0	1	0	1	0	0	0	0	1	1	0	0	0	1	1	2	0	0	0	0	0	0	1	0	1	1	0	1	0	0	0	0	0	0	0	0	0	0	0	0	0	0	0	0	0	0
Gandaki	Myagdi		1	0	1	2	1	3	0	4	4	2	1	3	0	1	1	5	7	12	0	2	2	0	0	0	0	0	0	0	2	2	0	3	3	1	1	2	1	4	5	0	1	1	0	0	0	0	1	1
Gandaki	Parbat		6	4	10	6	12	18	4	6	10	5	5	10	1	11	12	22	38	60	3	2	5	5	5	10	4	1	5	12	8	20	2	1	3	4	3	7	6	4	10	0	1	1	1	2	3	1	3	4
Gandaki	Baglung		6	4	10	5	2	7	6	8	14	4	8	12	3	9	12	24	31	55	2	3	5	5	1	6	4	7	11	11	11	22	6	6	12	6	7	13	12	13	25	2	0	2	5	2	7	7	2	9
Gandaki	Nawalpur		73	111	184	103	132	235	86	119	205	98	114	212	78	140	218	438	616	1054	68	88	156	56	64	120	50	58	108	174	210	384	25	57	82	36	52	88	61	109	170	16	30	46	21	20	41	37	50	87
Kamali	Rukum Paschim		0	0	0	2	2	4	0	0	0	1	0	1	0	0	0	3	2	5	0	0	0	0	0	0	0	0	0	0	0	0	0	0	0	0	0	0	0	0	0	0	0	0	1	0	1	1	0	1
Kamali	Salyan		2	2	4	0	2	2	2	0	2	0	3	3	5	2	7	9	9	18	2	1	3	1	1	2	1	1	2	4	3	7	1	0	1	1	0	1	2	0	2	0	0	0	0	0	0	0	0	0
Kamali	Surkhet		20	41	61	33	40	73	33	48	81	27	36	63	27	36	63	140	201	341	14	35	49	18	30	48	12	20	32	44	85	129	18	24	42	22	21	43	40	45	85	7	10	17	5	10	15	12	20	32
Kamali	Dailekh		3	6	9	3	5	8	5	12	17	7	2	9	4	2	6	22	27	49	1	2	3	0	5	5	1	1	2	2	8	10	0	1	1	0	1	1	0	2	2	0	0	0	0	0	0	0	0	0
Kamali	Jajarkot		0	6	6	1	3	4	2	2	4	0	0	0	1	3	4	4	14	18	0	0	0	0	0	0	0	1	1	0	1	1	0	0	0	0	0	0	0	0	0	0	0	0	0	0	0	0	0	0
Kamali	Dolpa		0	0	0	0	0	0	0	0	0	0	0	0	0	0	0	0	0	0	0	0	0	0	0	0	0	0	0	0	0	0	0	0	0	0	0	0	0	0	0	0	0	0	0	0	0	0	0	0
Kamali	Jumla		0	0	0	0	0	0	0	0	0	0	0	0	0	0	0	0	0	0	0	0	0	0	0	0	0	0	0	0	0	0	0	0	0	0	0	0	0	0	0	0	0	0	0	0	0	0	0	0
Kamali	Kalikot		0	0	0	0	0	0	0	0	0	1	0	1	0	0	0	1	0	1	0	0	0	0	0	0	0	0	0	0	0	0	0	0	0	0	0	0	0	0	0	0	0	0	0	0	0	0	0	0
Kamali	Mugu		1	0	1	0	0	0	0	0	0	0	0	0	0	0	0	1	0	1	0	0	0	0	0	0	0	0	0	0	0	0	0	0	0	0	0	0	0	0	0	0	0	0	0	0	0	0	0	0
Kamali	Humla		0	0	0	0	1	1	1	0	1	1	0	1	0	0	0	2	1	3	0	1	1	0	0	0	0	0	0	0	1	1	0	0	0	0	0	0	0	0	0	0	0	0	0	0	0	0	0	0
Lumbini	Gulmi		2	5	7	1	1	2	2	2	4	0	3	3	2	2	4	7	13	20	1	1	2	6	1	7	0	1	1	7	3	10	1	0	1	1	2	3	2	2	4	0	0	0	0	0	0	0	0	0
Lumbini	Palpa		1	7	8	3	8	11	2	7	9	1	2	3	7	8	15	14	32	46	1	3	4	1	4	5	3	2	5	5	9	14	2	2	4	1	3	4	3	5	8	2	2	4	0	2	2	2	4	6
Lumbini	Nawalparasi		350	530	880	339	495	834	318	492	810	242	414	656	257	400	657	1506	2331	3837	194	320	514	180	264	444	141	265	406	515	849	1364	149	178	327	117	204	321	266	382	648	18	24	42	12	25	37	30	49	79
Lumbini	Rupandehi		593	939	1532	678	1054	1732	619	1094	1713	618	1008	1626	528	906	1434	3036	5001	8037	402	724	1126	361	654	1015	405	673	1078	1168	2051	3219	272	518	790	257	476	733	529	994	1523	95	211	306	104	232	336	199	443	642
Lumbini	Kapilbastu		279	587	866	265	528	793	294	554	848	224	503	727	161	380	541	1223	2552	3775	117	297	414	90	186	276	115	219	334	322	702	1024	54	159	213	51	163	214	105	322	427	16	33	49	15	20	35	31	53	84
Lumbini	Arghakhanchi		2	10	12	3	8	11	1	4	5	3	3	6	2	5	7	11	30	41	0	5	5	2	4	6	0	4	4	2	13	15	3	2	5	1	1	2	4	3	7	0	0	0	0	0	0	0	0	0
Lumbini	Pyuthan		6	11	17	14	11	25	13	11	24	11	7	18	13	4	17	57	44	101	5	3	8	2	2	4	2	3	5	9	8	17	2	3	5	0	1	1	2	4	6	0	0	0	0	0	0	0	0	0
Lumbini	Rolpa		9	2	11	3	1	4	1	0	1	2	2	4	0	6	6	15	11	26	0	1	1	1	1	2	0	4	4	1	6	7	3	2	5	1	1	2	4	3	7	0	0	0	0	0	0	0	0	0
Lumbini	Rukum Purba		0	0	0	0	0	0	0	0	0	0	0	0	0	0	0	0	0	0	0	0	0	0	0	0	0	0	0	0	0	0	0	0	0	0	0	0	0	0	0	0	0	0	0	0	0	0	0	0
Lumbini	Dang		62	81	143	57	79	136	35	70	105	45	73	118	28	36	64	227	339	566	52	55	107	29	54	83	29	49	78	110	158	268	23	51	74	37	32	69	60	83	143	12	18	30	14	31	45	26	49	75
Lumbini	Banke		181	328	509	187	308	495	188	299	487	166	283	449	134	261	395	856	1479	2335	132	232	364	118	219	337	87	182	269	337	633	970	76	170	246	93	173	266	169	343	512	25	62	87	18	50	68	43	112	155
Lumbini	Bardiya		27	64	91	32	62	94	31	46	77	25	50	75	17	30	47	132	252	384	14	30	44	15	35	50	12	23	35	41	88	129	8	20	28	10	9	19	18	29	47	0	2	2	5	7	12	5	9	14
Sudurpaschim	Bajura		3	5	8	2	7	9	1	9	10	1	1	2	1	3	4	8	25	33	2	1	3	2	2	4	1	1	2	5	4	9	0	0	0	0	0	0	0	0	0	0	0	0	0	0	0	0	0	0
Sudurpaschim	Bajhang		10	15	25	11	14	25	3	16	19	4	9	13	4	18	22	32	72	104	5	8	13	0	1	1	0	1	1	5	10	15	0	0	0	0	0	0	0	0	0	0	0	0	0	0	0	0	0	0
Sudurpaschim	Achham		0	1	1	0	2	2	0	3	3	1	2	3	0	3	3	1	11	12	1	0	1	0	0	0	0	2	2	1	2	3	0	0	0	0	0	0	0	0	0	0	0	0	0	0	0	0	0	0
Sudurpaschim	Doti		0	7	7	4	2	6	4	6	10	3	6	9	2	4	6	13	25	38	0	8	8	4	7	11	1	2	3	5	17	22	2	3	5	0	5	5	2	8	10	0	0	0	1	0	1	1	0	1
Sudurpaschim	Kailali		83	117	200	65	125	190	83	128	211	96	127	223	69	135	204	396	632	1028	78	104	182	79	136	215	60	75	135	217	315	532	55	80	135	61	85	146	116	165	281	23	21	44	17	25	42	40	46	86
Sudurpaschim	Kanchanpur		49	63	112	57	73	130	51	80	131	48	75	123	55	84	139	260	375	635	48	75	123	46	73	119	35	61	96	129	209	338	25	45	70	23	50	73	48	95	143	22	21	43	18	44	62	40	65	105
Sudurpaschim	Dadeldhura		1	4	5	3	3	6	1	5	6	1	2	3	0	2	2	6	16	22	2	1	3	3	0	3	1	2	3	6	3	9	0	1	1	0	0	0	0	1	1	0	0	0	1	0	1	1	0	1
Sudurpaschim	Baitadi		1	0	1	0	2	2	1	0	1	1	0	1	0	0	0	3	2	5	0	0	0	0	0	0	0	0	0	0	0	0	0	0	0	0	0	0	0	0	0	0	0	0	0	0	0	0	0	0
Sudurpaschim	Darchula		1	13	14	4	6	10	2	11	13	3	7	10	3	4	7	13	41	54	0	1	1	0	1	1	1	3	4	1	5	6	0	2	2	0	0	0	0	2	2	0	0	0	0	0	0	0	0	0
Province 1			1462	2009	3471	1509	2112	3621	1604	2503	4107	1611	2394	4005	1508	2258	3766	7694	11276	18970	1312	1959	3271	1202	1846	3048	1067	1649	2716	3581	5454	9035	906	1407	2313	874	1405	2279	1780	2812	4592	385	729	1114	394	743	1137	779	1472	2251
Madhesh			6683	10707	17390	6609	11322	17931	6709	11792	18501	5817	10417	16234	5224	9893	15117	31042	54131	85173	4213	8580	12793	3582	7425	11007	3404	6607	10011	11199	22612	33811	2501	5029	7530	2226	4230	6456	4727	9259	13986	581	573	1154	565	540	1105	1146	1113	2259
Bagmati			892	1149	2041	966	1295	2261	981	1338	2319	964	1420	2384	934	1391	2325	4737	6593	11330	964	1298	2262	891	1336	2227	856	1367	2223	2711	4001	6712	806	1243	2049	812	1324	2136	1618	2567	4185	573	1245	1818	446	874	1320	1019	2119	3138
Gandaki			191	250	441	237	268	505	212	276	488	215	273	488	195	297	492	1050	1364	2414	177	225	402	151	169	320	139	175	314	467	569	1036	94	173	267	111	152	263	205	325	530	47	73	120	62	62	124	109	135	244
Lumbini			1512	2564	4076	1582	2555	4137	1504	2579	4083	1337	2348	3685	1149	2038	3187	7084	12084	19168	918	1671	2589	805	1424	2229	794	1425	2219	2517	4520	7037	593	1105	1698	569	1065	1634	1162	2170	3332	168	352	520	168	367	535	336	719	1055
Karnali			26	55	81	39	53	92	43	62	105	37	41	78	37	43	80	182	254	436	17	39	56	19	36	55	14	23	37	50	98	148	19	25	44	23	22	45	42	47	89	7	10	17	6	10	16	13	20	33
Sudurpaschim			148	225	373	146	234	380	146	258	404	158	229	387	134	253	387	732	1199	1931	136	198	334	134	220	354	99	147	246	369	565	934	82	131	213	84	140	224	166	271	437	45	42	87	37	69	106	82	111	193
Nepal			10914	16959	27873	11088	17839	28927	11199	18808	30007	10139	17122	27261	9181	16173	25354	52521	86901	139422	7737	13970	21707	6784	12456	19240	6373	11393	17766	20894	37819	58713	5001	9113	14114	4699	8338	13037	9700	17451	27151	1806	3024	4830	1678	2665	4343	3484	5689	9173

Total Number of students in religious schools

Province Name	District	Local Level Name	G1			G2			G3			G4			G5			G1-5			G6			G7			G8			G6-8			G9			G10			G9-10			G11			G12			G11-12		
			Girls	Boys	Total	Girls	Boys	Total	Girls	Boys	Total	Girls	Boys	Total	Girls	Boys	Total	Girls	Boys	Total	Girls	Boys	Total	Girls	Boys	Total	Girls	Boys	Total	Girls	Boys	Total	Girls	Boys	Total	Girls	Boys	Total	Girls	Boys	Total	Girls	Boys	Total	Girls	Boys	Total	Girls	Boys	Total
Province 1	Taplejung	Aathrai Tribeni Rural Municipality	0	0	0	0	0	0	0	0	0	0	0	0	0	0	0	0	0	0	0	0	0	0	0	0	0	0	0	0	0	0	0	0	0	0	0	0	0	0	0	0	0	0	0	0	0	0	0	0
Province 1	Taplejung	Maiwakhola Rural Municipality	0	0	0	0	0	0	0	0	0	0	0	0	0	0	0	0	0	0	0	0	0	0	0	0	0	0	0	0	0	0	0	0	0	0	0	0	0	0	0	0	0	0	0	0	0	0	0	0
Province 1	Taplejung	Meringden Rural Municipality	0	0	0	0	0	0	0	0	0	0	0	0	0	0	0	0	0	0	0	0	0	0	0	0	0	0	0	0	0	0	0	0	0	0	0	0	0	0	0	0	0	0	0	0	0	0	0	0
Province 1	Taplejung	Mikwakhola Rural Municipality	0	0	0	0	0	0	0	0	0	0	0	0	0	0	0	0	0	0	0	0	0	0	0	0	0	0	0	0	0	0	0	0	0	0	0	0	0	0	0	0	0	0	0	0	0	0	0	0
Province 1	Taplejung	Pathivara Yangwarak Rural	0	0	0	0	0	0	0	0	0	0	0	0	0	0	0	0	0	0	0	0	0	0	0	0	0	0	0	0	0	0	0	0	0	0	0	0	0	0	0	0	0	0	0	0	0	0	0	0
Province 1	Taplejung	Phaktanglung Rural Municipality	0	0	0	0	0	0	0	0	0	0	0	0	0	0	0	0	0	0	0	0	0	0	0	0	0	0	0	0	0	0	0	0	0	0	0	0	0	0	0	0	0	0	0	0	0	0	0	0
Province 1	Taplejung	Phungling Municipality	12	8	20	12	15	27	17	13	30	11	10	21	11	5	16	63	51	114	6	4	10	10	11	21	0	0	0	16	15	31	0	0	0	0	0	0	0	0	0	0	0	0	0	0	0	0	0	0
Province 1	Taplejung	Sidingba Rural Municipality	0	0	0	0	0	0	0	0	0	0	0	0	0	0	0	0	0	0	0	0	0	0	0	0	0	0	0	0	0	0	0	0	0	0	0	0	0	0	0	0	0	0	0	0	0	0	0	0
Province 1	Taplejung	Sirijangha Rural Municipality	0	0	0	0	0	0	0	0	0	0	0	0	0	0	0	0	0	0	0	0	0	0	0	0	0	0	0	0	0	0	0	0	0	0	0	0	0	0	0	0	0	0	0	0	0	0	0	0
Province 1	Panchthar	Falgunanda Rural Municipality	0	0	0	0	0	0	0	0	0	0	0	0	0	0	0	0	0	0	0	0	0	0	0	0	0	0	0	0	0	0	0	0	0	0	0	0	0	0	0	0	0	0	0	0	0	0	0	0
Province 1	Panchthar	Hilihang Rural Municipality	0	0	0	0	0	0	0	0	0	0	0	0	0	0	0	0	0	0	0	0	0	0	0	0	0	0	0	0	0	0	0	0	0	0	0	0	0	0	0	0	0	0	0	0	0	0	0	0
Province 1	Panchthar	Kummayak Rural Municipality	0	0	0	0	0	0	0	0	0	0	0	0	0	0	0	0	0	0	0	0	0	0	0	0	0	0	0	0	0	0	0	0	0	0	0	0	0	0	0	0	0	0	0	0	0	0	0	0
Province 1	Panchthar	Miklajung Rural Municipality	0	0	0	0	0	0	0	0	0	0	0	0	0	0	0	0	0	0	0	0	0	0	0	0	0	0	0	0	0	0	0	0	0	0	0	0	0	0	0	0	0	0	0	0	0	0	0	0
Province 1	Panchthar	Phalelung Rural Municipality	0	0	0	0	0	0	0	0	0	0	0	0	0	0	0	0	0	0	0	0	0	0	0	0	0	0	0	0	0	0	0	0	0	0	0	0	0	0	0	0	0	0	0	0	0	0	0	0
Province 1	Panchthar	Phidim Municipality	3	4	7	2	3	5	5	2	7	0	0	0	0	0	0	10	9	19	0	0	0	0	0	0	0	0	0	0	0	0	0	0	0	0	0	0	0	0	0	0	0	0	0	0	0	0	0	0
Province 1	Panchthar	Tumbewa Rural Municipality	0	0	0	0	0	0	0	0	0	0	0	0	0	0	0	0	0	0	0	0	0	0	0	0	0	0	0	0	0	0	0	0	0	0	0	0	0	0	0	0	0	0	0	0	0	0	0	0
Province 1	Panchthar	Yangwarak Rural Municipality	0	0	0	0	0	0	0	0	0	0	0	0	0	0	0	0	0	0	0	0	0	0	0	0	0	0	0	0	0	0	0	0	0	0	0	0	0	0	0	0	0	0	0	0	0	0	0	0
Province 1	Ilam	Chulachuli Rural Municipality	0	0	0	0	0	0	0	0	0	0	0	0	0	0	0	0	0	0	0	0	0	0	0	0	0	0	0	0	0	0	0	0	0	0	0	0	0	0	0	0	0	0	0	0	0	0	0	0
Province 1	Ilam	Deumai Municipality	0	0	0	0	0	0	0	0	0	0	19	19	2	8	10	2	27	29	0	0	0	0	0	0	0	0	0	0	0	0	0	0	0	0	0	0	0	0	0	0	0	0	0	0	0	0	0	0
Province 1	Ilam	Ilam Municipality	0	0	0	0	0	0	0	0	0	0	0	0	0	0	0	0	0	0	0	0	0	0	0	0	0	0	0	0	0	0	0	0	0	0	0	0	0	0	0	0	0	0	0	0	0	0	0	0
Province 1	Ilam	Mai Municipality	0	0	0	0	0	0	0	0	0	0	0	0	0	0	0	0	0	0	0	0	0	0	0	0	0	0	0	0	0	0	0	0	0	0	0	0	0	0	0	0	0	0	0	0	0	0	0	0
Province 1	Ilam	Maijogmai Rural Municipality	0	0	0	0	0	0	0	0	0	0	0	0	0	0	0	0	0	0	0	0	0	0	0	0	0	0	0	0	0	0	0	0	0	0	0	0	0	0	0	0	0	0	0	0	0	0	0	0
Province 1	Ilam	Mangsebung Rural Municipality	15	12	27	33	24	57	11	8	19	5	11	16	3	5	8	67	60	127	0	0	0	0	0	0	0	0	0	0	0	0	0	0	0	0	0	0	0	0	0	0	0	0	0	0	0	0	0	0
Province 1	Ilam	Phakphokthum Rural	8	4	12	0	1	1	1	3	4	3	3	6	6	2	8	18	13	31	0	0	0	0	0	0	0	0	0	0	0	0	0	0	0	0	0	0	0	0	0	0	0	0	0	0	0	0	0	0
Province 1	Ilam	Rong Rural Municipality	0	0	0	0	0	0	0	0	0	0	0	0	0	0	0	0	0	0	0	0	0	0	0	0	0	0	0	0	0	0	0	0	0	0	0	0	0	0	0	0	0	0	0	0	0	0	0	0
Province 1	Ilam	Sandakpur Rural Municipality	6	10	16	6	7	13	0	8	8	0	3	3	0	3	3	12	31	43	0	0	0	0	0	0	0	0	0	0	0	0	0	0	0	0	0	0	0	0	0	0	0	0	0	0	0	0	0	0
Province 1	Ilam	Suryodaya Municipality	3	12	15	5	8	13	3	6	9	1	8	9	2	9	11	14	43	57	0	0	0	0	0	0	0	0	0	0	0	0	0	0	0	0	0	0	0	0	0	0	0	0	0	0	0	0	0	0
Province 1	Jhapa	Arjundhara Municipality	2	30	32	1	43	44	0	58	58	0	50	50	0	32	32	3	213	216	0	25	25	0	0	0	0	0	0	0	25	25	0	0	0	0	0	0	0	0	0	0	0	0	0	0	0	0	0	0
Province 1	Jhapa	Barhadashi Rural Municipality	114	102	216	97	127	224	111	79	190	102	112	214	121	130	251	545	550	1095	0	8	8	0	0	0	0	0	0	0	8	8	0	0	0	0	0	0	0	0	0	0	0	0	0	0	0	0	0	0
Province 1	Jhapa	Bhadrapur Municipality	0	0	0	0	0	0	0	0	0	0	0	0	0	11	11	0	11	11	0	5	5	0	7	7	0	10	10	0	22	22	0	12	12	0	6	6	0	18	18	0	0	0	0	0	0	0	0	0
Province 1	Jhapa	Birtamod Municipality	6	4	10	3	14	17	4	14	18	6	11	17	1	15	16	20	58	78	0	0	0	0	0	0	0	0	0	0	0	0	0	0	0	0	0	0	0	0	0	0	0	0	0	0	0	0	0	0
Province 1	Jhapa	Buddhashanti Rural Municipality	0	3	3	0	2	2	0	4	4	0	5	5	0	4	4	0	18	18	0	11	11	0	7	7	0	2	2	0	20	20	0	5	5	0	1	1	0	6	6	0	0	0	0	0	0	0	0	0
Province 1	Jhapa	Damak Municipality	11	10	21	9	11	20	10	16	26	10	7	17	18	10	28	58	54	112	12	13	25	9	10	19	9	8	17	30	31	61	7	9	16	12	11	23	19	20	39	9	15	24	0	0	0	9	15	24
Province 1	Jhapa	Gauradhaha Municipality	14	17	31	4	23	27	15	13	28	0	0	0	0	0	0	33	53	86	0	0	0	0	0	0	0	0	0	0	0	0	0	0	0	0	0	0	0	0	0	0	0	0	0	0	0	0	0	0
Province 1	Jhapa	Gaurigunj Rural Municipality	22	31	53	18	31	49	20	25	45	22	23	45	12	16	28	94	126	220	0	0	0	0	0	0	0	0	0	0	0	0	0	0	0	0	0	0	0	0	0	0	0	0	0	0	0	0	0	0
Province 1	Jhapa	Haldibari Rural Municipality	0	6	6	0	6	6	0	6	6	0	9	9	0	6	6	0	33	33	0	0	0	0	0	0	0	0	0	0	0	0	0	0	0	0	0	0	0	0	0	0	0	0	0	0	0	0	0	0
Province 1	Jhapa	Jhapa Rural Municipality	360	252	612	314	204	518	277	171	448	216	123	339	171	112	283	1338	862	2200	34	14	48	18	1	19	17	1	18	69	16	85	0	0	0	0	0	0	0	0	0	0	0	0	0	0	0	0	0	0
Province 1	Jhapa	Kachankawal Rural Municipality	139	153	292	138	143	281	127	112	239	21	35	56	20	30	50	445	473	918	0	0	0	0	0	0	0	0	0	0	0	0	0	0	0	0	0	0	0	0	0	0	0	0	0	0	0	0	0	0
Province 1	Jhapa	Kamal Rural Municipality	0	0	0	0	0	0	0	0	0	0	3	3	0	7	7	0	10	10	0	8	8	0	11	11	0	0	0	0	19	19	0	0	0	0	0	0	0	0	0	0	0	0	0	0	0	0	0	0
Province 1	Jhapa	Kanakai Municipality	18	17	35	17	13	30	15	23	38	13	12	25	8	15	23	71	80	151	0	0	0	0	0	0	0	0	0	0	0	0	0	0	0	0	0	0	0	0	0	0	0	0	0	0	0	0	0	0
Province 1	Jhapa	Mechinagar Municipality	18	16	34	11	18	29	11	35	46	9	35	44	10	32	42	59	136	195	0	0	0	0	0	0	0	0	0	0	0	0	0	0	0	0	0	0	0	0	0	0	0	0	0	0	0	0	0	0
Province 1	Jhapa	Shivasatakshi Municipility	2	6	8	1	5	6	0	13	13	0	25	25	0	4	4	3	53	56	0	8	8	0	9	9	0	3	3	0	20	20	0	0	0	0	0	0	0	0	0	0	0	0	0	0	0	0	0	0
Province 1	Morang	Belbari Municipality	0	0	0	0	0	0	0	0	0	0	0	0	0	0	0	0	0	0	0	0	0	0	0	0	0	0	0	0	0	0	0	0	0	0	0	0	0	0	0	0	0	0	0	0	0	0	0	0
Province 1	Morang	Biratnagar Metropolitan City	134	138	272	119	158	277	108	167	275	117	102	219	75	128	203	553	693	1246	33	68	101	54	50	104	25	56	81	112	174	286	37	55	92	29	32	61	66	87	153	0	17	17	0	6	6	0	23	23
Province 1	Morang	Budhiganga Rural Municipality	37	43	80	48	46	94	60	22	82	42	23	65	26	8	34	213	142	355	0	0	0	0	0	0	0	0	0	0	0	0	0	0	0	0	0	0	0	0	0	0	0	0	0	0	0	0	0	0
Province 1	Morang	Dhanapalthan Rural Municipality	47	68	115	43	54	97	50	57	107	39	47	86	57	59	116	236	285	521	16	14	30	18	13	31	0	0	0	34	27	61	0	0	0	0	0	0	0	0	0	0	0	0	0	0	0	0	0	0
Province 1	Morang	Gramthan Rural Municipality	0	0	0	0	0	0	0	0	0	0	0	0	0	0	0	0	0	0	0	0	0	0	0	0	0	0	0	0	0	0	0	0	0	0	0	0	0	0	0	0	0	0	0	0	0	0	0	0
Province 1	Morang	Jahada Rural Municipality	89	111	200	72	72	144	58	53	111	57	43	100	60	36	96	336	315	651	0	0	0	0	0	0	0	0	0	0	0	0	0	0	0	0	0	0	0	0	0	0	0	0	0	0	0	0	0	0
Province 1	Morang	Kanepokhari Rural Municipality	0	0	0	0	0	0	0	0	0	0	0	0	0	0	0	0	0	0	0	0	0	0	0	0	0	0	0	0	0	0	0	0	0	0	0	0	0	0	0	0	0	0	0	0	0	0	0	0
Province 1	Morang	Katahari Rural Municipality	28	18	46	19	27	46	23	23	46	35	20	55	34	21	55	139	109	248	24	11	35	0	0	0	0	0	0	24	11	35	0	0	0	0	0	0	0	0	0	0	0	0	0	0	0	0	0	0
Province 1	Morang	Kerabari Rural Municipality	0	0	0	0	0	0	0	0	0	0	0	0	0	0	0	0	0	0	0	0	0	0	0	0	0	0	0	0	0	0	0	0	0	0	0	0	0	0	0	0	0	0	0	0	0	0	0	0
Province 1	Morang	Letang Municipality	0	7	7	0	8	8	0	4	4	0	3	3	0	0	0	0	22	22	0	0	0	0	0	0	0	0	0	0	0	0	0	0	0	0	0	0	0	0	0	0	0	0	0	0	0	0	0	0
Province 1	Morang	Miklajung Rural Municipality	0	0	0	0	0	0	0	0	0	0	0	0	0	0	0	0	0	0	0	0	0	0	0	0	0	0	0	0	0	0	0	0	0	0	0	0	0	0	0	0	0	0	0	0	0	0	0	0
Province 1	Morang	Municipality	2	2	4	0	0	0	2	4	6	0	5	5	1	4	5	5	15	20	0	4	4	0	0	0	0	0	0	0	4	4	0	0	0	0	0	0	0	0	0	0	0	0	0	0	0	0	0	0
Province 1	Morang	Rangeli Municipality	35	45	80	31	25	56	34	26	60	22	40	62	21	29	50	143	165	308	0	0	0	0	0	0	0	0	0	0	0	0	0	0	0	0	0	0	0	0	0	0	0	0	0	0	0	0	0	0
Province 1	Morang	Ratuwamai Municipality	63	45	108	44	40	84	72	54	126	25	17	42	0	5	5	204	161	365	0	8	8	0	9	9	0	3	3	0	20	20	0	0	0	0	0	0	0	0	0	0	0	0	0	0	0	0	0	0
Province 1	Morang	Sundarharaicha Municipality	24	26	50	37	29	66	26	20	46	26	14	40	12	18	30	125	107	232	11	14	25	0	0	0	0	0	0	11	14	25	0	0	0	0	0	0	0	0	0	0	0	0	0	0	0	0	0	0
Province 1	Morang	Sunwarshi Municipality	126	87	213	96	92	188	134	129	263	109	88	197	55	49	104	520	445	965	0	0	0	0	0	0	0	0	0	0	0	0	0	0	0	0	0	0	0	0	0	0	0	0	0	0	0	0	0	0
Province 1	Morang	Uralabari Municipality	4	26	30	0	7	7	0	0	0	0	0	0	0	0	0	4	33	37	0	0	0	0	0	0	0	0	0	0	0	0	0	0	0	0	0	0	0	0	0	0	0	0	0	0	0	0	0	0
Province 1	Sunsari	Barahkshetra Municipality	62	64	126	40	45	85	48	67	115	37	63	100	36	61	97	223	300	523	20	53	73	0	13	13	0	10	10	20	76	96	0	8	8	0	7	7	0	15	15	0	11	11	0	0	0	0	11	11
Province 1	Sunsari	Barju Rural Municipality	57	74	131	17	14	31	18	18	36	11	6	17	13	17	30	116	129	245	0	0	0	0	0	0	0	0	0	0	0	0	0	0	0	0	0	0	0	0	0	0	0	0	0	0	0	0	0	0
Province 1	Sunsari	Municipality	290	195	485	333	235	568	248	197	445	261	224	485	294	240	534	1426	1091	2517	151	149	300	222	94	316	186	93	279	559	336	895	22	23	45	5	17	22	27	40	67	0	0	0	0	0	0	0	0	0
Province 1	Sunsari	Dewanganj Rural Municipality	106	96	202	68	51	119	73	79	152	61	65	126	38	32	70	346	323	669	9	9	18	4	4	8	0	0	0	13	13	26	0	0	0	0	0	0	0	0	0	0	0	0	0	0	0	0	0	0
Province 1	Sunsari	Dharan Sub Metropolitan City	0	24	24	1	38	39	0	36	36	0	8	8	0	3	3	1	109	110	0	6	6	0	0	0	0	1	1	0	7	7	0	0	0	0	0	0	0	0	0	0	0	0	0	0	0	0	0	0
Province 1	Sunsari	Duhabi Municipality	226	197	423	199	158	357	174	125	299	98	76	174	88	69	157	785	625	1410	86	50	136	69	37	106	0	0	0	155	87	242	0	0	0	0	0	0	0	0	0	0	0	0	0	0	0	0	0	0
Province 1	Sunsari	Gadhi Rural Municipality	54	47	101	33	10	43	29	18	47	29	15	44	26	15	41	171	105	276	0	0	0	0	0	0	0	0	0	0	0	0	0	0	0	0	0	0	0	0	0	0	0	0	0	0	0	0	0	0
Province 1	Sunsari	Harinagar Rural Municipality	537	589	1126	420	375	795	344	324	668	428	290	718	319	254	573	2048	1832	3880	315	162	477	187	151	338	132	89	221	634	402	1036	33	23	56	20	35	55	53	58	111	0	0	0	0	0	0	0	0	0
Province 1	Sunsari	Inaruwa Municipality	90	91	181	14	6	20	0	0	0	0	0	0	0	0	0	104	97	201	0	0	0	0	0	0	0	0	0	0	0	0	0	0	0	0	0	0	0	0	0	0	0	0	0	0	0	0	0	0
Province 1	Sunsari	Itahari Sub Metropolitan City	7	8	15	6	7	13	6	4	10	8	8	16	11	3	14	38	30	68	0	0	0	0	0	0	0	0	0	0	0	0	0	0	0	0	0	0	0	0	0	0	0	0	0	0	0	0	0	0
Province 1	Sunsari	Koshi Rural Municipality	414	336	750	327	256	583	346	248	594	192	170	362	157	163	320	1436	1173	2609	88	85	173	52	90	142	30	37	67	170	212	382	0	0	0	0	0	0	0	0	0	0	0	0	0	0	0	0	0	0
Province 1	Sunsari	Ramdhuni Municipality	22	12	34	18	11	29	15	6	21	8	8	16	0	0	0	63	37	100	0	0	0	0	0	0	0	0	0	0	0	0	0	0	0	0	0	0	0	0	0	0	0	0	0	0	0	0	0	0
Province 1	Dhankuta	Chaubise Rural Municipality	0	0	0	0	0	0	0	0	0	0	0	0	0	0	0	0	0	0

Total Number of students in religious schools

Province Name	District	Local Level Name	G1			G2			G3			G4			G5			G1-5			G6			G7			G8			G6-8			G9			G10			G9-10			G11			G12			G11-12		
			Girls	Boys	Total	Girls	Boys	Total	Girls	Boys	Total	Girls	Boys	Total	Girls	Boys	Total	Girls	Boys	Total	Girls	Boys	Total	Girls	Boys	Total	Girls	Boys	Total	Girls	Boys	Total	Girls	Boys	Total	Girls	Boys	Total	Girls	Boys	Total	Girls	Boys	Total	Girls	Boys	Total	Girls	Boys	Total
Province 1	Terhathum	Aathrai Rural Municipality	0	0	0	0	0	0	0	0	0	0	0	0	0	0	0	0	0	0	0	0	0	0	0	0	0	0	0	0	0	0	0	0	0	0	0	0	0	0	0	0	0	0	0	0	0	0	0	0
Province 1	Terhathum	Chhathar Rural Municipality	0	0	0	0	0	0	0	0	0	0	0	0	0	0	0	0	0	0	0	0	0	0	0	0	0	0	0	0	0	0	0	0	0	0	0	0	0	0	0	0	0	0	0	0	0	0	0	0
Province 1	Terhathum	Laligurans Municipality	0	0	0	0	0	0	0	0	0	0	0	0	0	0	0	0	0	0	0	0	0	0	0	0	0	0	0	0	0	0	0	0	0	0	0	0	0	0	0	0	0	0	0	0	0	0	0	0
Province 1	Terhathum	Municipality	0	0	0	0	0	0	0	0	0	0	0	0	0	0	0	0	0	0	0	0	0	0	0	0	0	0	0	0	0	0	0	0	0	0	0	0	0	0	0	0	0	0	0	0	0	0	0	0
Province 1	Terhathum	Myanglung Municipality	0	0	0	0	0	0	0	0	0	0	0	0	0	0	0	0	0	0	0	0	0	0	0	0	0	0	0	0	0	0	0	0	0	0	0	0	0	0	0	0	0	0	0	0	0	0	0	0
Province 1	Terhathum	Phedap Rural Municipality	0	0	0	0	0	0	0	0	0	0	0	0	0	0	0	0	0	0	0	0	0	0	0	0	0	0	0	0	0	0	0	0	0	0	0	0	0	0	0	0	0	0	0	0	0	0	0	0
Province 1	ha	Bhotkhola Rural Municipality	0	0	0	0	0	0	0	0	0	0	0	0	0	0	0	0	0	0	0	0	0	0	0	0	0	0	0	0	0	0	0	0	0	0	0	0	0	0	0	0	0	0	0	0	0	0	0	0
Province 1	ha	Chainpur Municipality	8	12	20	0	0	0	0	0	0	0	0	0	0	0	0	8	12	20	0	0	0	0	0	0	0	0	0	0	0	0	0	0	0	0	0	0	0	0	0	0	0	0	0	0	0	0	0	0
Province 1	ha	Chichila Rural Municipality	0	0	0	0	0	0	0	0	0	0	0	0	0	0	0	0	0	0	0	0	0	0	0	0	0	0	0	0	0	0	0	0	0	0	0	0	0	0	0	0	0	0	0	0	0	0	0	0
Province 1	ha	Dharmadevi Municipality	0	0	0	0	0	0	0	0	0	0	0	0	0	0	0	0	0	0	0	0	0	0	0	0	0	0	0	0	0	0	0	0	0	0	0	0	0	0	0	0	0	0	0	0	0	0	0	0
Province 1	ha	Khandbari Municipality	0	0	0	0	0	0	0	0	0	0	0	0	0	0	0	0	0	0	0	0	0	0	0	0	0	0	0	0	0	0	0	0	0	0	0	0	0	0	0	0	0	0	0	0	0	0	0	0
Province 1	ha	Madi Municipality	7	4	11	3	0	3	1	0	1	0	0	0	0	0	0	11	4	15	0	0	0	0	0	0	0	0	0	0	0	0	0	0	0	0	0	0	0	0	0	0	0	0	0	0	0	0	0	0
Province 1	ha	Makalu Rural Municipality	0	0	0	0	0	0	0	0	0	0	0	0	0	0	0	0	0	0	0	0	0	0	0	0	0	0	0	0	0	0	0	0	0	0	0	0	0	0	0	0	0	0	0	0	0	0	0	0
Province 1	ha	Panchakhapan Municipality	0	0	0	0	0	0	0	0	0	0	0	0	0	0	0	0	0	0	0	0	0	0	0	0	0	0	0	0	0	0	0	0	0	0	0	0	0	0	0	0	0	0	0	0	0	0	0	0
Province 1	ha	Sabhapokhari Rural Municipality	0	0	0	0	0	0	0	0	0	0	0	0	0	0	0	0	0	0	0	0	0	0	0	0	0	0	0	0	0	0	0	0	0	0	0	0	0	0	0	0	0	0	0	0	0	0	0	0
Province 1	ha	Silichong Rural Municipality	0	0	0	0	0	0	0	0	0	0	0	0	0	0	0	0	0	0	0	0	0	0	0	0	0	0	0	0	0	0	0	0	0	0	0	0	0	0	0	0	0	0	0	0	0	0	0	0
Province 1	Bhojpur	Aamchowk Rural Municipality	0	0	0	0	0	0	0	0	0	0	0	0	0	0	0	0	0	0	0	0	0	0	0	0	0	0	0	0	0	0	0	0	0	0	0	0	0	0	0	0	0	0	0	0	0	0	0	0
Province 1	Bhojpur	Arun Rural Municipality	0	0	0	0	0	0	0	0	0	0	0	0	0	0	0	0	0	0	0	0	0	0	0	0	0	0	0	0	0	0	0	0	0	0	0	0	0	0	0	0	0	0	0	0	0	0	0	0
Province 1	Bhojpur	Bhojpur Municipality	0	0	0	0	0	0	0	0	0	0	0	0	0	0	0	0	0	0	0	0	0	0	0	0	0	0	0	0	0	0	0	0	0	0	0	0	0	0	0	0	0	0	0	0	0	0	0	0
Province 1	Bhojpur	Hatuwagadhi Rural Municipality	0	0	0	0	0	0	0	0	0	0	0	0	0	0	0	0	0	0	0	0	0	0	0	0	0	0	0	0	0	0	0	0	0	0	0	0	0	0	0	0	0	0	0	0	0	0	0	0
Province 1	Bhojpur

Total Number of students in religious schools

Province Name	District	Local Level Name	G1			G2			G3			G4			G5			G1-5			G6			G7			G8			G6-8			G9			G10			G9-10			G11			G12			G11-12		
			Girls	Boys	Total	Girls	Boys	Total	Girls	Boys	Total	Girls	Boys	Total	Girls	Boys	Total	Girls	Boys	Total	Girls	Boys	Total	Girls	Boys	Total	Girls	Boys	Total	Girls	Boys	Total	Girls	Boys	Total	Girls	Boys	Total	Girls	Boys	Total	Girls	Boys	Total	Girls	Boys	Total	Girls	Boys	Total
Madhesh	Saptari	Tirahut Rural Municipality	0	0	0	0	0	0	0	0	0	0	0	0	0	0	0	0	0	0	0	0	0	0	0	0	0	0	0	0	0	0	0	0	0	0	0	0	0	0	0	0	0	0	0	0	0	0	0	0
Madhesh	Siraha	Arnama Rural Municipality	60	35	95	34	27	61	65	13	78	31	22	53	0	0	0	190	97	287	0	0	0	0	0	0	0	0	0	0	0	0	0	0	0	0	0	0	0	0	0	0	0	0	0	0	0	0	0	0
Madhesh	Siraha	Aurahi Rural Municipality	6	1	7	4	1	5	0	4	4	7	1	8	4	5	9	21	12	33	0	0	0	0	0	0	0	0	0	0	0	0	0	0	0	0	0	0	0	0	0	0	0	0	0	0	0	0	0	0
Madhesh	Siraha	Bariyarpatti Rural Municipality	38	49	87	28	30	58	19	31	50	15	8	23	11	11	22	111	129	240	0	0	0	0	0	0	0	0	0	0	0	0	0	0	0	0	0	0	0	0	0	0	0	0	0	0	0	0	0	0
Madhesh	Siraha	Bhagawanpur Rural Municipality	21	10	31	16	10	26	15	8	23	0	0	0	0	0	0	52	28	80	0	0	0	0	0	0	0	0	0	0	0	0	0	0	0	0	0	0	0	0	0	0	0	0	0	0	0	0	0	0
Madhesh	Siraha	Bishnupur Rural Municipality	0	0	0	0	0	0	0	0	0	0	0	0	0	0	0	0	0	0	0	0	0	0	0	0	0	0	0	0	0	0	0	0	0	0	0	0	0	0	0	0	0	0	0	0	0	0	0	0
Madhesh	Siraha	Dhangadhimai Municipality	25	36	61	24	46	70	12	5	17	3	7	10	3	12	15	67	106	173	0	0	0	0	0	0	0	0	0	0	0	0	0	0	0	0	0	0	0	0	0	0	0	0	0	0	0	0	0	0
Madhesh	Siraha	Golbazar Municipality	71	44	115	58	47	105	64	28	92	39	6	45	66	0	66	298	125	423	68	0	68	72	0	72	57	0	57	197	0	197	31	0	31	0	0	0	31	0	31	0	0	0	0	0	0	0	0	0
Madhesh	Siraha	Kalyanpur Municipality	208	220	428	162	115	277	133	54	187	74	50	124	66	49	115	643	488	1131	23	40	63	0	0	0	0	0	0	23	40	63	0	0	0	0	0	0	0	0	0	0	0	0	0	0	0	0	0	0
Madhesh	Siraha	Karjanha Municipality	0	0	0	0	0	0	0	0	0	0	0	0	0	0	0	0	0	0	0	0	0	0	0	0	0	0	0	0	0	0	0	0	0	0	0	0	0	0	0	0	0	0	0	0	0	0	0	0
Madhesh	Siraha	Lahan Municipality	213	228	441	143	112	255	60	54	114	28	17	45	25	17	42	469	428	897	0	0	0	0	0	0	0	0	0	0	0	0	0	0	0	0	0	0	0	0	0	0	0	0	0	0	0	0	0	0
Madhesh	Siraha	Municipality	46	49	95	15	21	36	21	27	48	15	16	31	10	4	14	107	117	224	0	0	0	0	0	0	0	0	0	0	0	0	0	0	0	0	0	0	0	0	0	0	0	0	0	0	0	0	0	0
Madhesh	Siraha	Mirchaiya Municipality	6	23	29	12	37	49	25	20	45	23	25	48	13	12	25	79	117	196	0	0	0	0	0	0	0	0	0	0	0	0	0	0	0	0	0	0	0	0	0	0	0	0	0	0	0	0	0	0
Madhesh	Siraha	Naraha Rural Municipality	31	23	54	40	36	76	32	28	60	8	12	20	10	8	18	121	107	228	0	0	0	0	0	0	0	0	0	0	0	0	0	0	0	0	0	0	0	0	0	0	0	0	0	0	0	0	0	0
Madhesh	Siraha	Navarajpur Rural Municipality	0	0	0	0	0	0	0	0	0	0	0	0	0	0	0	0	0	0	0	0	0	0	0	0	0	0	0	0	0	0	0	0	0	0	0	0	0	0	0	0	0	0	0	0	0	0	0	0
Madhesh	Siraha	Municipality	0	0	0	0	0	0	0	0	0	0	0	0	0	0	0	0	0	0	0	0	0	0	0	0	0	0	0	0	0	0	0	0	0	0	0	0	0	0	0	0	0	0	0	0	0	0	0	0
Madhesh	Siraha	Siraha Municipality	266	263	529	237	201	438	203	161	364	156	121	277	146	112	258	1008	858	1866	26	36	62	0	0	0	0	0	0	26	36	62	0	0	0	0	0	0	0	0	0	0	0	0	0	0	0	0	0	0
Madhesh	Siraha	Sukhipur Municipality	43	36	79	37	31	68	5	15	20	0	0	0	0	0	0	85	82	167	0	0	0	0	0	0	0	0	0	0	0	0	0	0	0	0	0	0	0	0	0	0	0	0	0	0	0	0	0	0
Madhesh	Dhanusha	Aurahi Rural Municipality	33	21	54	39	28	67	12	13	25	0	0	0	0	0	0	84	62	146	0	0	0	0	0	0	0	0	0	0	0	0	0	0	0	0	0	0	0	0	0	0	0	0	0	0	0	0	0	0
Madhesh	Dhanusha	Bateswor Rural Municipality	21	30	51	0	0	0	0	0	0	0	0	0	0	0	0	21	30	51	0	0	0	0	0	0	0	0	0	0	0	0	0	0	0	0	0	0	0	0	0	0	0	0	0	0	0	0	0	0
Madhesh	Dhanusha	Bideha Municipality	138	131	269	133	130	263	33	13	46	0	0	0	0	0	0	304	274	578	0	0	0	0	0	0	0	0	0	0	0	0	0	0	0	0	0	0	0	0	0	0	0	0	0	0	0	0	0	0
Madhesh	Dhanusha	Dhanauji Rural Municipality	27	0	27	27	0	27	27	0	27	54	2	56	0	0	0	135	2	137	0	0	0	0	0	0	0	0	0	0	0	0	0	0	0	0	0	0	0	0	0	0	0	0	0	0	0	0	0	0
Madhesh	Dhanusha	Dhanusadham Municipality	147	157	304	58	34	92	4	5	9	9	4	13	0	0	0	218	200	418	0	0	0	0	0	0	0	0	0	0	0	0	0	0	0	0	0	0	0	0	0	0	0	0	0	0	0	0	0	0
Madhesh	Dhanusha	Municipality	168	101	269	59	24	83	8	10	18	0	0	0	0	0	0	235	135	370	0	0	0	0	0	0	0	0	0	0	0	0	0	0	0	0	0	0	0	0	0	0	0	0	0	0	0	0	0	0
Madhesh	Dhanusha	Hanspur Municipality	53	52	105	63	52	115	28	23	51	0	0	0	0	0	0	144	127	271	0	0	0	0	0	0	0	0	0	0	0	0	0	0	0	0	0	0	0	0	0	0	0	0	0	0	0	0	0	0
Madhesh	Dhanusha	Janaknandini Rural Municipality	92	69	161	82	51	133	0	0	0	0	0	0	1	1	2	175	121	296	0	0	0	0	0	0	0	0	0	0	0	0	0	0	0	0	0	0	0	0	0	0	0	0	0	0	0	0	0	0
Madhesh	Dhanusha	City	225	211	436	117	82	199	146	120	266	25	6	31	14	0	14	527	419	946	4	0	4	3	0	3	7	0	7	14	0	14	0	0	0	0	0	0	0	0	0	0	0	0	0	0	0	0	0	0
Madhesh	Dhanusha	Kamala Municipality	17	32	49	25	47	72	0	0	0	1	0	1	0	0	0	43	79	122	0	0	0	0	0	0	0	0	0	0	0	0	0	0	0	0	0	0	0	0	0	0	0	0	0	0	0	0	0	0
Madhesh	Dhanusha	Kshireshwornath Municipality	92	52	144	126	57	183	9	3	12	0	0	0	0	0	0	227	112	339	0	0	0	0	0	0	0	0	0	0	0	0	0	0	0	0	0	0	0	0	0	0	0	0	0	0	0	0	0	0
Madhesh	Dhanusha	Laxminiya Rural Municipality	9	10	19	19	12	31	0	0	0	0	0	0	0	0	0	28	22	50	0	0	0	0	0	0	0	0	0	0	0	0	0	0	0	0	0	0	0	0	0	0	0	0	0	0	0	0	0	0
Madhesh	Dhanusha	Mithila Bihari Rural Municipality	70	119	189	42	29	71	17	23	40	2	5	7	0	0	0	131	176	307	0	0	0	0	0	0	0	0	0	0	0	0	0	0	0	0	0	0	0	0	0	0	0	0	0	0	0	0	0	0
Madhesh	Dhanusha	Mithila Municipality	0	0	0	0	0	0	0	0	0	0	0	0	0	0	0	0	0	0	0	0	0	0	0	0	0	0	0	0	0	0	0	0	0	0	0	0	0	0	0	0	0	0	0	0	0	0	0	0
Madhesh	Dhanusha	Municipality	0	0	0	0	0	0	0	0	0	0	0	0	0	0	0	0	0	0	0	0	0	0	0	0	0	0	0	0	0	0	0	0	0	0	0	0	0	0	0	0	0	0	0	0	0	0	0	0
Madhesh	Dhanusha	Nagarain Municipality	0	0	0	0	0	0	0	0	0	0	0	0	0	0	0	0	0	0	0	0	0	0	0	0	0	0	0	0	0	0	0	0	0	0	0	0	0	0	0	0	0	0	0	0	0	0	0	0
Madhesh	Dhanusha	Sabaila Municipality	97	90	187	130	56	186	52	42	94	22	4	26	11	0	11	312	192	504	0	0	0	0	0	0	0	0	0	0	0	0	0	0	0	0	0	0	0	0	0	0	0	0	0	0	0	0	0	0
Madhesh	Dhanusha	Sahidnagar Municipality	36	56	92	41	48	89	45	37	82	13	20	33	20	15	35	155	176	331	8	12	20	0	0	0	0	0	0	8	12	20	0	0	0	0	0	0	0	0	0	0	0	0	0	0	0	0	0	0
Madhesh	Mahottari	Aurahi Municipality	17	33	50	0	0	0	0	0	0	0	0	0	0	0	0	17	33	50	0	0	0	0	0	0	0	0	0	0	0	0	0	0	0	0	0	0	0	0	0	0	0	0	0	0	0	0	0	0
Madhesh	Mahottari	Balwa Municipality	370	287	657	52	46	98	0	0	0	0	0	0	0	0	0	422	333	755	0	0	0	0	0	0	0	0	0	0	0	0	0	0	0	0	0	0	0	0	0	0	0	0	0	0	0	0	0	0
Madhesh	Mahottari	Bardibas Municipality	87	76	163	8	10	18	0	0	0	0	0	0	0	0	0	95	86	181	0	0	0	0	0	0	0	0	0	0	0	0	0	0	0	0	0	0	0	0	0	0	0	0	0	0	0	0	0	0
Madhesh	Mahottari	Bhangaha Municipality	434	308	742	93	67	160	11	12	23	0	0	0	0	0	0	538	387	925	0	0	0	0	0	0	0	0	0	0	0	0	0	0	0	0	0	0	0	0	0	0	0	0	0	0	0	0	0	0
Madhesh	Mahottari	Ekdara Rural Municipality	25	26	51	25	19	44	23	27	50	27	22	49	0	0	0	100	94	194	0	0	0	0	0	0	0	0	0	0	0	0	0	0	0	0	0	0	0	0	0	0	0	0	0	0	0	0	0	0
Madhesh	Mahottari	Gaushala Municipality	77	76	153	11	24	35	0	0	0	0	0	0	0	0	0	88	100	188	0	0	0	0	0	0	0	0	0	0	0	0	0	0	0	0	0	0	0	0	0	0	0	0	0	0	0	0	0	0
Madhesh	Mahottari	Jaleswor Municipality	312	212	524	28	23	51	0	0	0	0	0	0	0	0	0	340	235	575	0	0	0	0	0	0	0	0	0	0	0	0	0	0	0	0	0	0	0	0	0	0	0	0	0	0	0	0	0	0
Madhesh	Mahottari	Loharpatti Municipality	128	107	235	128	81	209	11	10	21	0	0	0	0	0	0	267	198	465	0	0	0	0	0	0	0	0	0	0	0	0	0	0	0	0	0	0	0	0	0	0	0	0	0	0	0	0	0	0
Madhesh	Mahottari	Mahottari Rural Municipality	64	35	99	40	29	69	0	0	0	0	0	0	0	0	0	104	64	168	0	0	0	0	0	0	0	0	0	0	0	0	0	0	0	0	0	0	0	0	0	0	0	0	0	0	0	0	0	0
Madhesh	Mahottari	Manara Sisawa Municipality	91	64	155	121	79	200	95	52	147	67	74	141	66	38	104	440	307	747	17	8	25	0	0	0	0	0	0	17	8	25	0	0	0	0	0	0	0	0	0	0	0	0	0	0	0	0	0	0
Madhesh	Mahottari	Matihani Municipality	274	176	450	102	68	170	137	85	222	0	0	0	0	0	0	513	329	842	0	0	0	0	0	0	0	0	0	0	0	0	0	0	0	0	0	0	0	0	0	0	0	0	0	0	0	0	0	0
Madhesh	Mahottari	Pipra Rural Municipality	19	17	36	31	37	68	44	49	93	0	0	0	0	0	0	94	103	197	0	0	0	0	0	0	0	0	0	0	0	0	0	0	0	0	0	0	0	0	0	0	0	0	0	0	0	0	0	0
Madhesh	Mahottari	Ramgopalpur Municipality	0	0	0	0	0	0	0	0	0	0	0	0	0	0	0	0	0	0	0	0	0	0	0	0	0	0	0	0	0	0	0	0	0	0	0	0	0	0	0	0	0	0	0	0	0	0	0	0
Madhesh	Mahottari	Samsi Rural Municipality	334	288	622	161	115	276	65	52	117	0	0	0	0	0	0	560	455	1015	0	0	0	0	0	0	0	0	0	0	0	0	0	0	0	0	0	0	0	0	0	0	0	0	0	0	0	0	0	0
Madhesh	Mahottari	Sonama Rural Municipality	26	14	40	20	21	41	30	13	43	0	0	0	0	0	0	76	48	124	0	0	0	0	0	0	0	0	0	0	0	0	0	0	0	0	0	0	0	0	0	0	0	0	0	0	0	0	0	0
Madhesh	Sarlahi	Bagmati Municipality	0	0	0	0	0	0	0	0	0	0	0	0	0	0	0	0	0	0	0	0	0	0	0	0	0	0	0	0	0	0	0	0	0	0	0	0	0	0	0	0	0	0	0	0	0	0	0	0
Madhesh	Sarlahi	Balara Municipality	16	25	41	10	15	25	0	0	0	0	0	0	0	0	0	26	40	66	0	0	0	0	0	0	0	0	0	0	0	0	0	0	0	0	0	0	0	0	0	0	0	0	0	0	0	0	0	0
Madhesh	Sarlahi	Barahathawa Municipality	64	57	121	15	14	29	21	28	49	36	32	68	11	8	19	147	139	286	0	0	0	0	0	0	0	0	0	0	0	0	0	0	0	0	0	0	0	0	0	0	0	0	0	0	0	0	0	0
Madhesh	Sarlahi	Basbariya Rural Municipality	0	0	0	0	0	0	0	0	0	0	0	0	0	0	0	0	0	0	0	0	0	0	0	0	0	0	0	0	0	0	0	0	0	0	0	0	0	0	0	0	0	0	0	0	0	0	0	0
Madhesh	Sarlahi	Bishnu Rural Municipality	0	0	0	18	0	18	5	15	20	83	59	142	9	12	21	115	86	201	0	0	0	0	0	0	0	0	0	0	0	0	0	0	0	0	0	0	0	0	0	0	0	0	0	0	0	0	0	0
Madhesh	Sarlahi	Brahmapuri Rural Municipality	101	104	205	95	94	189	125	92	217	71	54	125	78	43	121	470	387	857	71	28	99	78	30	108	1	15	16	150	73	223	7	7	14	4	6	10	11	13	24	0	0	0	0	0	0	0	0	0
Madhesh	Sarlahi	Chakraghatta Rural Municipality	8	13	21	4	3	7	1	3	4	0	0	0	0	0	0	13	19	32	0	0	0	0	0	0	0	0	0	0	0	0	0	0	0	0	0	0	0	0	0	0	0	0	0	0	0	0	0	0
Madhesh	Sarlahi	Chandranagar Rural Municipality	124	133	257	13	14	27	0	0	0	0	0	0	0	0	0	137	147	284	0	0	0	0	0	0	0	0	0	0	0	0	0	0	0	0	0	0	0	0	0	0	0	0	0	0	0	0	0	0
Madhesh	Sarlahi	Dhankaul Rural Municipality	4	1	5	8	12	20	9	3	12	6	10	16	2	4	6	29	30	59	0	0	0	0	0	0	0	0	0	0	0	0	0	0	0	0	0	0	0	0	0	0	0	0	0	0	0	0	0	0
Madhesh	Sarlahi	Godaita Municipality	115	106	221	67	59	126	56	56	112	22	16	38	29	8	37	289	245	534	0	0	0	0	0	0	0	0	0	0	0	0	0	0	0	0	0	0	0	0	0	0	0	0	0	0	0	0	0	0
Madhesh	Sarlahi	Harion Municipality	25	26	51	29	46	75	64	35	99	37	26	63	22	20	42	177	153	330	5	9	14	0	0	0	0	5	9	14	0	0	0	0	0	0	0	0	0	0	0	0	0	0	0	0	0	0	0	0
Madhesh	Sarlahi	Haripur Municipality	257	176	433	389	198	587	30	14	44	0	0	0	0	0	0	676	388	1064	0	0	0	0	0	0	0	0	0	0	0	0	0	0	0	0	0	0	0	0	0	0	0	0	0	0	0	0	0	0
Madhesh	Sarlahi	Haripurwa Municipality	60	85	145	121	126	247	63	39	102	73	69	142	46	71	117	363	390	753	3	3	6	5	24	29	0	0	0	8	27	35	0	0	0	0	0	0	0	0	0	0	0	0	0	0	0	0	0	0
Madhesh	Sarlahi	Ishworpur Municipality	0	0	0	0	0	0	0	0	0	0	0	0	0	0	0	0	0	0	0	0	0	0	0	0	0	0	0	0	0	0	0	0	0	0	0	0	0	0	0	0	0	0	0	0	0	0	0	0
Madhesh	Sarlahi	Kabilasi Municipality	50	27	77	15	14	29	42	31	73	0	0	0	0	0	0	107	72	179	0	0	0	0	0	0	0	0	0	0	0	0	0	0	0	0	0	0	0	0	0	0	0	0	0	0	0	0	0	0
Madhesh	Sarlahi	Kaudena Rural Municipality	126	72	198	0	0	0	0	0	0	0	0	0	0	0	0	126	72	198	0	0	0	0	0	0	0	0	0	0	0	0	0	0	0	0	0	0	0	0	0	0	0	0	0	0	0	0	0	0
Madhesh	Sarlahi	Lalbandi Municipality	0	0	0	0	0	0	0	0	0	0	0	0	0	0	0	0	0	0	0	0	0	0	0	0	0	0	0	0	0	0	0	0	0	0	0	0	0	0	0	0	0	0	0	0	0	0	0	0
Madhesh	Sarlahi	Malangwa Municipality	86	74	160	47	44	91	0	0	0	0	0	0	0	0	0	133	118	251	0	0	0	0	0	0	0	0	0	0	0	0	0	0	0	0	0	0	0	0	0	0	0	0	0	0	0	0	0	0
Madhesh	Sarlahi	Parsa Rural Municipality	27	25	52	16	9	25	0	0	0	0	0	0	0	0	0	43	34	77	0	0	0	0	0	0	0	0	0	0	0	0	0	0	0	0	0	0	0	0	0	0	0	0	0	0	0	0	0	0
Madhesh	Sarlahi	Ramnagar Rural Municipality	0	0	0	0	0	0	0	0	0	0	0	0	0	0	0	0	0	0	0	0	0	0	0	0	0	0	0	0	0	0	0	0	0	0	0	0	0	0	0	0	0	0	0	0	0	0	0	0
Madhesh	Rautahat	Baudhimai Municipality	0	0	0	0	0	0	0	0	0	0	0	0	0	0	0	0	0	0	0	0	0	0	0	0

Total Number of students in religious schools

Province Name	District	Local Level Name	G1			G2			G3			G4			G5			G1-5			G6			G7			G8			G6-8			G9			G10			G9-10			G11			G12			G11-12		
			Girls	Boys	Total	Girls	Boys	Total	Girls	Boys	Total	Girls	Boys	Total	Girls	Boys	Total	Girls	Boys	Total	Girls	Boys	Total	Girls	Boys	Total	Girls	Boys	Total	Girls	Boys	Total	Girls	Boys	Total	Girls	Boys	Total	Girls	Boys	Total	Girls	Boys	Total	Girls	Boys	Total	Girls	Boys	Total
Madhesh	Rautahat	Gadhimai Municipality	66	42	108	79	28	107	45	60	105	20	35	55	8	47	55	218	212	430	0	0	0	0	0	0	0	0	0	0	0	0	0	0	0	0	0	0	0	0	0	0	0	0	0	0	0	0	0	0
Madhesh	Rautahat	Garuda Municipality	46	38	84	74	51	125	19	19	38	23	0	23	17	0	17	179	108	287	0	0	0	0	0	0	0	0	0	0	0	0	0	0	0	0	0	0	0	0	0	0	0	0	0	0	0	0	0	0
Madhesh	Rautahat	Gaur Municipality	67	47	114	40	32	72	21	9	30	0	0	0	0	0	0	128	88	216	0	0	0	0	0	0	0	0	0	0	0	0	0	0	0	0	0	0	0	0	0	0	0	0	0	0	0	0	0	0
Madhesh	Rautahat	Gujara Municipality	36	24	60	31	35	66	40	17	57	19	24	43	21	9	30	147	109	256	0	0	0	0	0	0	0	0	0	0	0	0	0	0	0	0	0	0	0	0	0	0	0	0	0	0	0	0	0	0
Madhesh	Rautahat	Ishanath Municipality	110	76	186	99	81	180	116	65	181	37	37	74	32	25	57	394	284	678	0	0	0	0	0	0	0	0	0	0	0	0	0	0	0	0	0	0	0	0	0	0	0	0	0	0	0	0	0	0
Madhesh	Rautahat	Katahariya Municipality	0	0	0	0	0	0	0	0	0	0	0	0	0	0	0	0	0	0	0	0	0	0	0	0	0	0	0	0	0	0	0	0	0	0	0	0	0	0	0	0	0	0	0	0	0	0	0	0
Madhesh	Rautahat	Madav Narayan Municipality	0	0	0	0	0	0	0	0	0	0	0	0	0	0	0	0	0	0	0	0	0	0	0	0	0	0	0	0	0	0	0	0	0	0	0	0	0	0	0	0	0	0	0	0	0	0	0	0
Madhesh	Rautahat	Maulapur Municipality	0	0	0	0	0	0	0	0	0	0	0	0	0	0	0	0	0	0	0	0	0	0	0	0	0	0	0	0	0	0	0	0	0	0	0	0	0	0	0	0	0	0	0	0	0	0	0	0
Madhesh	Rautahat	Paroha Municipality	72	59	131	107	90	197	65	70	135	62	57	119	52	26	78	358	302	660	0	0	0	0	0	0	0	0	0	0	0	0	0	0	0	0	0	0	0	0	0	0	0	0	0	0	0	0	0	0
Madhesh	Rautahat	Phatuwa Bijayapur Municipality	0	0	0	0	0	0	0	0	0	0	0	0	0	0	0	0	0	0	0	0	0	0	0	0	0	0	0	0	0	0	0	0	0	0	0	0	0	0	0	0	0	0	0	0	0	0	0	0
Madhesh	Rautahat	Rajdevi Municipality	0	0	0	0	0	0	0	0	0	0	0	0	0	0	0	0	0	0	0	0	0	0	0	0	0	0	0	0	0	0	0	0	0	0	0	0	0	0	0	0	0	0	0	0	0	0	0	0
Madhesh	Rautahat	Rajpur Municipality	0	0	0	0	0	0	0	0	0	0	0	0	0	0	0	0	0	0	0	0	0	0	0	0	0	0	0	0	0	0	0	0	0	0	0	0	0	0	0	0	0	0	0	0	0	0	0	0
Madhesh	Rautahat	Yamunamai Rural Municipality	0	0	0	0	0	0	0	0	0	0	0	0	0	0	0	0	0	0	0	0	0	0	0	0	0	0	0	0	0	0	0	0	0	0	0	0	0	0	0	0	0	0	0	0	0	0	0	0
Madhesh	Bara	Municipality	16	15	31	20	20	40	16	7	23	26	8	34	24	7	31	102	57	159	0	0	0	0	0	0	0	0	0	0	0	0	0	0	0	0	0	0	0	0	0	0	0	0	0	0	0	0	0	0
Madhesh	Bara	Baragadi Rural Municipality	0	0	0	0	0	0	0	0	0	0	0	0	0	0	0	0	0	0	0	0	0	0	0	0	0	0	0	0	0	0	0	0	0	0	0	0	0	0	0	0	0	0	0	0	0	0	0	0
Madhesh	Bara	Bishrampur Rural Municipality	24	20	44	18	16	34	20	12	32	30	27	57	32	23	55	124	98	222	0	0	0	0	0	0	0	0	0	0	0	0	0	0	0	0	0	0	0	0	0	0	0	0	0	0	0	0	0	0
Madhesh	Bara	Devtal Rural Municipality	0	0	0	0	0	0	0	0	0	0	0	0	0	0	0	0	0	0	0	0	0	0	0	0	0	0	0	0	0	0	0	0	0	0	0	0	0	0	0	0	0	0	0	0	0	0	0	0
Madhesh	Bara	City	90	77	167	72	95	167	70	81	151	32	56	88	39	48	87	303	357	660	0	0	0	0	0	0	0	0	0	0	0	0	0	0	0	0	0	0	0	0	0	0	0	0	0	0	0	0	0	0
Madhesh	Bara	Kalaiya Sub Metropolitan City	152	161	313	150	130	280	127	104	231	133	93	226	124	113	237	686	601	1287	12	0	12	0	0	0	0	0	0	12	0	12	0	0	0	0	0	0	0	0	0	0	0	0	0	0	0	0	0	0
Madhesh	Bara	Karaiyamai Rural Municipality	13	13	26	10	13	23	22	9	31	0	0	0	0	0	0	45	35	80	0	0	0	0	0	0	0	0	0	0	0	0	0	0	0	0	0	0	0	0	0	0	0	0	0	0	0	0	0	0
Madhesh	Bara	Kolhabi Municipality	0	0	0	0	0	0	0	0	0	0	0	0	0	0	0	0	0	0	0	0	0	0	0	0	0	0	0	0	0	0	0	0	0	0	0	0	0	0	0	0	0	0	0	0	0	0	0	0
Madhesh	Bara	Mahagadhimai Municipality	3	24	27	34	15	49	23	16	39	6	5	11	0	0	0	66	60	126	0	0	0	0	0	0	0	0	0	0	0	0	0	0	0	0	0	0	0	0	0	0	0	0	0	0	0	0	0	0
Madhesh	Bara	Nijgadh Municipality	5	6	11	9	13	22	0	0	0	0	0	0	0	0	0	14	19	33	0	0	0	0	0	0	0	0	0	0	0	0	0	0	0	0	0	0	0	0	0	0	0	0	0	0	0	0	0	0
Madhesh	Bara	Pachrauta Piparpati Municipality	0	0	0	0	0	0	0	0	0	0	0	0	0	0	0	0	0	0	0	0	0	0	0	0	0	0	0	0	0	0	0	0	0	0	0	0	0	0	0	0	0	0	0	0	0	0	0	0
Madhesh	Bara	Parwanipur Rural Municipality	38	25	63	42	26	68	22	11	33	23	24	47	23	54	77	148	140	288	0	0	0	0	0	0	0	0	0	0	0	0	0	0	0	0	0	0	0	0	0	0	0	0	0	0	0	0	0	0
Madhesh	Bara	Pheta Rural Municipality	125	101	226	62	27	89	55	25	80	47	30	77	44	33	77	333	216	549	0	0	0	0	0	0	0	0	0	0	0	0	0	0	0	0	0	0	0	0	0	0	0	0	0	0	0	0	0	0
Madhesh	Bara	Prasauni Rural Municipality	8	3	11	9	5	14	10	6	16	0	0	0	0	0	0	27	14	41	0	0	0	0	0	0	0	0	0	0	0	0	0	0	0	0	0	0	0	0	0	0	0	0	0	0	0	0	0	0
Madhesh	Bara	Simroungadh Municipality	35	45	80	8	28	36	25	28	53	12	37	49	43	78	121	123	216	339	43	37	80	0	0	0	0	0	0	43	37	80	0	0	0	0	0	0	0	0	0	0	0	0	0	0	0	0	0	0
Madhesh	Bara	Subarna Rural Municipality	119	101	220	137	87	224	116	62	178	45	34	79	36	38	74	453	322	775	0	0	0	0	0	0	0	0	0	0	0	0	0	0	0	0	0	0	0	0	0	0	0	0	0	0	0	0	0	0
Madhesh	Parsa	Bahudarmai Municipality	0	0	0	0	0	0	0	0	0	0	0	0	0	0	0	0	0	0	0	0	0	0	0	0	0	0	0	0	0	0	0	0	0	0	0	0	0	0	0	0	0	0	0	0	0	0	0	0
Madhesh	Parsa	Bindabasini Rural Municipality	0	0	0	0	0	0	0	0	0	0	0	0	0	0	0	0	0	0	0	0	0	0	0	0	0	0	0	0	0	0	0	0	0	0	0	0	0	0	0	0	0	0	0	0	0	0	0	0
Madhesh	Parsa	Birgunj Metropolitan City	148	110	258	155	142	297	92	40	132	83	33	116	37	8	45	515	333	848	2	0	2	0	0	0	0	0	0	2	0	2	0	0	0	0	0	0	0	0	0	0	0	0	0	0	0	0	0	0
Madhesh	Parsa	Chhipaharmai Rural Municipality	5	54	59	6	52	58	0	95	95	0	0	0	0	0	0	11	201	212	0	0	0	0	0	0	0	0	0	0	0	0	0	0	0	0	0	0	0	0	0	0	0	0	0	0	0	0	0	0
Madhesh	Parsa	Dhobini Rural Municipality	66	76	142	58	32	90	55	24	79	36	7	43	0	0	0	215	139	354	0	0	0	0	0	0	0	0	0	0	0	0	0	0	0	0	0	0	0	0	0	0	0	0	0	0	0	0	0	0
Madhesh	Parsa	Jaganathpur Rural Municipality	40	19	59	36	15	51	25	15	40	0	0	0	0	0	0	101	49	150	0	0	0	0	0	0	0	0	0	0	0	0	0	0	0	0	0	0	0	0	0	0	0	0	0	0	0	0	0	0
Madhesh	Parsa	Jira Bhawani Rural Municipality	0	0	0	0	0	0	0	0	0	0	0	0	0	0	0	0	0	0	0	0	0	0	0	0	0	0	0	0	0	0	0	0	0	0	0	0	0	0	0	0	0	0	0	0	0	0	0	0
Madhesh	Parsa	Kalikamai Rural Municipality	19	17	36	19	21	40	15	19	34	7	18	25	1	16	17	61	91	152	0	0	0	0	0	0	0	0	0	0	0	0	0	0	0	0	0	0	0	0	0	0	0	0	0	0	0	0	0	0
Madhesh	Parsa	Municipality	0	0	0	0	0	0	0	0	0	0	0	0	0	0	0	0	0	0	0	0	0	0	0	0	0	0	0	0	0	0	0	0	0	0	0	0	0	0	0	0	0	0	0	0	0	0	0	0
Madhesh	Parsa	Parsagadi Municipality	71	19	90	50	24	74	37	15	52	0	0	0	0	0	0	158	58	216	0	0	0	0	0	0	0	0	0	0	0	0	0	0	0	0	0	0	0	0	0	0	0	0	0	0	0	0	0	0
Madhesh	Parsa	Municipality	35	21	56	45	41	86	55	38	93	34	24	58	0	0	0	169	124	293	0	0	0	0	0	0	0	0	0	0	0	0	0	0	0	0	0	0	0	0	0	0	0	0	0	0	0	0	0	0
Madhesh	Parsa	Pokhariya Municipality	0	0	0	0	0	0	0	0	0	0	0	0	0	0	0	0	0	0	0	0	0	0	0	0	0	0	0	0	0	0	0	0	0	0	0	0	0	0	0	0	0	0	0	0	0	0	0	0
Madhesh	Parsa	Municipality	84	26	110	55	17	72	51	17	68	43	12	55	44	8	52	277	80	357	26	6	32	0	0	0	0	0	0	26	6	32	0	0	0	0	0	0	0	0	0	0	0	0	0	0	0	0	0	0
Madhesh	Parsa	Thori Rural Municipality	0	0	0	0	0	0	0	0	0	0	0	0	0	0	0	0	0	0	0	0	0	0	0	0	0	0	0	0	0	0	0	0	0	0	0	0	0	0	0	0	0	0	0	0	0	0	0	0
Bagmati	Sindhuli	Dudhauli Municipality	0	0	0	0	0	0	0	0	0	0	0	0	0	0	0	0	0	0	0	0	0	0	0	0	0	0	0	0	0	0	0	0	0	0	0	0	0	0	0	0	0	0	0	0	0	0	0	0
Bagmati	Sindhuli	Ghanglekh Rural Municipality	0	0	0	0	0	0	0	0	0	0	0	0	0	0	0	0	0	0	0	0	0	0	0	0	0	0	0	0	0	0	0	0	0	0	0	0	0	0	0	0	0	0	0	0	0	0	0	0
Bagmati	Sindhuli	Golanjor Rural Municipality	0	0	0	0	0	0	0	0	0	0	0	0	0	0	0	0	0	0	0	0	0	0	0	0	0	0	0	0	0	0	0	0	0	0	0	0	0	0	0	0	0	0	0	0	0	0	0	0
Bagmati	Sindhuli	Municipality	0	0	0	0	0	0	0	0	0	0	0	0	0	0	0	0	0	0	0	0	0	0	0	0	0	0	0	0	0	0	0	0	0	0	0	0	0	0	0	0	0	0	0	0	0	0	0	0
Bagmati	Sindhuli	Kamalamai Municipality	0	0	0	0	0	0	0	0	0	0	0	0	0	0	0	0	0	0	0	0	0	0	0	0	0	0	0	0	0	0	0	0	0	0	0	0	0	0	0	0	0	0	0	0	0	0	0	0
Bagmati	Sindhuli	Marin Rural Municipality	0	0	0	0	0	0	0	0	0	0	0	0	0	0	0	0	0	0	0	0	0	0	0	0	0	0	0	0	0	0	0	0	0	0	0	0	0	0	0	0	0	0	0	0	0	0	0	0
Bagmati	Sindhuli	Phikkal Rural Municipality	0	0	0	0	0	0	0	0	0	0	0	0	0	0	0	0	0	0	0	0	0	0	0	0	0	0	0	0	0	0	0	0	0	0	0	0	0	0	0	0	0	0	0	0	0	0	0	0
Bagmati	Sindhuli	Sunkoshi Rural Municipality	0	0	0	0	0	0	0	0	0	0	0	0	0	0	0	0	0	0	0	7	7	0	7	7	0	11	11	0	25	25	0	0	0	0	0	0	0	0	0	0	0	0	0	0	0	0	0	0
Bagmati	Sindhuli	Tinpatan Rural Municipality	0	0	0	0	0	0	0	0	0	0	0	0	0	0	0	0	0	0	0	0	0	0	0	0	0	0	0	0	0	0	0	0	0	0	0	0	0	0	0	0	0	0	0	0	0	0	0	0
Bagmati	Ramechhap	Doramba Rural Municipality	0	0	0	0	0	0	0	0	0	0	0	0	0	0	0	0	0	0	0	0	0	0	0	0	0	0	0	0	0	0	0	0	0	0	0	0	0	0	0	0	0	0	0	0	0	0	0	0
Bagmati	Ramechhap	Gokulganga Rural Municipality	0	0	0	0	0	0	0	0	0	0	0	0	0	0	0	0	0	0	0	0	0	0	0	0	0	0	0	0	0	0	0	0	0	0	0	0	0	0	0	0	0	0	0	0	0	0	0	0
Bagmati	Ramechhap	Khadadevi Rural Municipality	0	0	0	0	0	0	0	0	0	0	0	0	0	0	0	0	0	0	0	0	0	0	0	0	0	0	0	0	0	0	0	0	0	0	0	0	0	0	0	0	0	0	0	0	0	0	0	0
Bagmati	Ramechhap	Municipality	0	0	0	0	0	0	0	0	0	0	0	0	0	0	0	0	0	0	0	0	0	0	0	0	0	0	0	0	0	0	0	0	0	0	0	0	0	0	0	0	0	0	0	0	0	0	0	0
Bagmati	Ramechhap	Manthali Municipality	0	0	0	0	0	0	0	0	0	0	0	0	0	0	0	0	0	0	0	0	0	0	0	0	0	0	0	0	0	0	0	0	0	0	0	0	0	0	0	0	0	0	0	0	0	0	0	0
Bagmati	Ramechhap	Ramechhap Municipality	0	0	0	0	0	0	0	0	0	0	0	0	0	0	0	0	0	0	0	0	0	0	0	0	0	0	0	0	0	0	0	0	0	0	0	0	0	0	0	0	0	0	0	0	0	0	0	0
Bagmati	Ramechhap	Sunapati Rural Municipality	2	3	5	4	4	8	7	4	11	0	0	0	0	0	0	13	11	24	0	0	0	0	0	0	0	0	0	0	0	0	0	0	0	0	0	0	0	0	0	0	0	0	0	0	0	0	0	0
Bagmati	Ramechhap	Umakunda Rural Municipality	0	0	0	0	0	0	0	0	0	0	0	0	0	0	0	0	0	0	0	0	0	0	0	0	0	0	0	0	0	0	0	0	0	0	0	0	0	0	0	0	0	0	0	0	0	0	0	0
Bagmati	Dolakha	Baiteshwor Rural Municipality	0	0	0	0	0	0	0	0	0	0	0	0	0	0	0	0	0	0	0	0	0	0	0	0	0	0	0	0	0	0	0	0	0	0	0	0	0	0	0	0	0	0	0	0	0	0	0	0
Bagmati	Dolakha	Bhimeshwor Municipality	0	0	0	0	0	0	0	0	0	0	0	0	0	0	0	0	0	0	0	0	0	0	0	0	0	0	0	0	0	0	0	0	0	0	0	0	0	0	0	0	0	0	0	0	0	0	0	0
Bagmati	Dolakha	Bigu Rural Municipality	12	5	17	7	6	13	11	1	12	8	0	8	10	1	11	48	13	61	7	0	7	0	0	0	0	0	0	7	0	7	0	0	0	0	0	0	0	0	0	0	0	0	0	0	0	0	0	0
Bagmati	Dolakha	Gaurishankar Rural Municipality	0	0	0	0	2	2	0	4	4	0	0	0	0	1	1	0	7	7	0	1	1	0	2	2	1	6	7	1	9	10	0	0	0	0	0	0	0	0	0	0	0	0	0	0	0	0	0	0
Bagmati	Dolakha	Jiri Municipality	0	1	1	0	1	1	2	1	3	0	1	1	1	23	24	3	27	30	0	0	0	0	0	0	0	0	0	0	0	0	0	0	0	0	0	0	0	0	0	0	0	0	0	0	0	0	0	0
Bagmati	Dolakha	Kalinchok Rural Municipality	0	0	0	0	0	0	0	0	0	0	0	0	0	0	0	0	0	0	0	0	0	0	0	0	0	0	0	0	0	0	0	0	0	0	0	0	0	0	0	0	0	0	0	0	0	0	0	0
Bagmati	Dolakha	Melung Rural Municipality	0	0	0	0	0	0	0	0	0	0	0	0	0	0	0	0	0	0	0	0	0	0	0	0	0	0	0	0	0	0	0	0	0	0	0	0	0	0	0	0	0	0	0	0	0	0	0	0
Bagmati	Dolakha	Sailung Rural Municipality	0	0	0	0	0	0	0	0	0	0	0	0	0	0	0	0	0	0	0	0	0	0	0	0	0	0	0	0	0	0	0	0	0	0	0	0	0	0	0	0	0	0	0	0	0	0	0	0
Bagmati	Dolakha	Tamakoshi Rural Municipality	0	0	0	0	0	0	0	0	0	0	0	0	0	0	0	0	0	0	0	0	0	0	0	0	0	0	0	0	0	0	0	0	0	0	0	0	0	0	0	0	0	0	0	0	0	0	0	0
Bagmati	Sindhupalchok	Balefi Rural Municipality	0	0	0	0	0	0	0	0	0	0	0	0	0	0	0	0	0	0	0	0	0	0	0	0	0	0	0	0	0	0	0	0	0	0	0	0	0	0	0	0	0	0	0	0	0	0	0	0
Bagmati	Sindhupalchok	Barhabise Municipality	0	0	0	0	0	0	0	0	0	0	0	0	0	0	0	0	0	0	0	0	0	0	0	0	0	0	0	0	0	0	0	0	0	0	0	0	0	0	0	0	0	0	0	0	0	0	0	0
Bagmati	Sindhupalchok	Bhotekoshi Rural Municipality	0	0	0	0	0	0	0	0	0	0	0	0	0	0	0	0	0	0	0	0	0	0	0	0	0	0

Total Number of students in religious schools

Province Name	District	Local Level Name	G1			G2			G3			G4			G5			G1-5			G6			G7			G8			G6-8			G9			G10			G9-10			G11			G12			G11-12		
			Girls	Boys	Total	Girls	Boys	Total	Girls	Boys	Total	Girls	Boys	Total	Girls	Boys	Total	Girls	Boys	Total	Girls	Boys	Total	Girls	Boys	Total	Girls	Boys	Total	Girls	Boys	Total	Girls	Boys	Total	Girls	Boys	Total	Girls	Boys	Total	Girls	Boys	Total	Girls	Boys	Total	Girls	Boys	Total
Bagmati	Sindhupalchok	Municipality	0	0	0	0	0	0	0	0	0	0	0	0	0	0	0	0	0	0	0	0	0	0	0	0	0	0	0	0	0	0	0	0	0	0	0	0	0	0	0	0	0	0	0	0	0	0	0	0
Bagmati	Sindhupalchok	Melamchi Municipality	0	0	0	0	0	0	0	0	0	0	0	0	0	0	0	0	0	0	0	0	0	0	0	0	0	0	0	0	0	0	0	0	0	0	0	0	0	0	0	0	0	0	0	0	0	0	0	0
Bagmati	Sindhupalchok	Municipality	0	0	0	0	0	0	0	0	0	0	0	0	0	0	0	0	0	0	0	0	0	0	0	0	0	0	0	0	0	0	0	0	0	0	0	0	0	0	0	0	0	0	0	0	0	0	0	0
Bagmati	Sindhupalchok	Sunkoshi Rural Municipality	0	0	0	0	0	0	0	0	0	0	0	0	0	0	0	0	0	0	0	0	0	0	0	0	0	0	0	0	0	0	0	0	0	0	0	0	0	0	0	0	0	0	0	0	0	0	0	0
Bagmati	Sindhupalchok	Tripurasundari Rural Municipality	0	0	0	0	0	0	0	0	0	0	0	0	0	0	0	0	0	0	0	0	0	0	0	0	0	0	0	0	0	0	0	0	0	0	0	0	0	0	0	0	0	0	0	0	0	0	0	0
Bagmati	k	Banepa Municipality	0	0	0	0	0	0	0	0	0	0	0	0	0	0	0	0	0	0	0	12	12	0	5	5	0	13	13	0	30	30	0	15	15	0	3	3	0	18	18	0	0	0	0	0	0	0	0	0
Bagmati	k	Bethanchowk Rural Municipality	0	0	0	0	0	0	0	0	0	0	0	0	0	0	0	0	0	0	0	0	0	0	0	0	0	0	0	0	0	0	0	0	0	0	0	0	0	0	0	0	0	0	0	0	0	0	0	0
Bagmati	k	Bhumlu Rural Municipality	0	0	0	0	0	0	0	0	0	0	2	2	0	0	0	0	2	2	0	4	4	0	5	5	0	0	0	0	9	9	0	0	0	0	0	0	0	0	0	0	0	0	0	0	0	0	0	0
Bagmati	k	Chaurideurali Rural Municipality	0	0	0	0	0	0	0	0	0	0	0	0	0	0	0	0	0	0	0	0	0	0	0	0	0	0	0	0	0	0	0	0	0	0	0	0	0	0	0	0	0	0	0	0	0	0	0	0
Bagmati	k	Dhulikhel Municipality	2	1	3	3	2	5	2	2	4	0	0	0	0	0	0	7	5	12	0	0	0	0	0	0	0	0	0	0	0	0	0	0	0	0	0	0	0	0	0	0	0	0	0	0	0	0	0	0
Bagmati	k	Khanikhola Rural Municipality	0	0	0	0	0	0	0	0	0	0	0	0	0	0	0	0	0	0	0	0	0	0	0	0	0	0	0	0	0	0	0	0	0	0	0	0	0	0	0	0	0	0	0	0	0	0	0	0
Bagmati	k	Mahabharat Rural Municipality	0	0	0	0	0	0	0	0	0	0	0	0	0	0	0	0	0	0	0	0	0	0	0	0	0	0	0	0	0	0	0	0	0	0	0	0	0	0	0	0	0	0	0	0	0	0	0	0
Bagmati	k	Mandandeupur Municipality	0	0	0	0	0	0	0	0	0	0	0	0	0	0	0	0	0	0	0	0	0	0	0	0	0	0	0	0	0	0	0	0	0	0	0	0	0	0	0	0	0	0	0	0	0	0	0	0
Bagmati	k	Namobuddha Municipality	0	0	0	0	0	0	0	0	0	0	0	0	0	0	0	0	0	0	0	0	0	0	0	0	0	0	0	0	0	0	0	0	0	0	0	0	0	0	0	0	0	0	0	0	0	0	0	0
Bagmati	k	Panauti Municipality	0	0	0	0	0	0	0	0	0	0	0	0	0	0	0	0	0	0	0	0	0	0	0	0	0	0	0	0	0	0	0	0	0	0	0	0	0	0	0	0	0	0	0	0	0	0	0	0
Bagmati	k	Panchkhal Municipality	0	0	0	0	0	0	0	0	0	0	0	0	0	0	0	0	0	0	0	0	0	0	0	0	0	0	0	0	0	0	0	0	0	0	0	0	0	0	0	0	0	0	0	0	0	0	0	0
Bagmati	k	Roshi Rural Municipality	0	0	0	0	0	0	0	0	0	0	0	0	0	0	0	0	0	0	0	0	0	0	0	0	0	0	0	0	0	0	0	0	0	0	0	0	0	0	0	0	0	0	0	0	0	0	0	0
Bagmati	k	Temal Rural Municipality	0	0	0	0	0	0	0	0	0	0	0	0	0	0	0	0	0	0	0	0	0	0	0	0	0	0	0	0	0	0	0	0	0	0	0	0	0	0	0	0	0	0	0	0	0	0	0	0
Bagmati	Lalitpur	Bagmati Rural Municipality	0	0	0	0	0	0	0	0	0	0	0	0	0	0	0	0	0	0	0	0	0	0	0	0	0	0	0	0	0	0	0	0	0	0	0	0	0	0	0	0	0	0	0	0	0	0	0	0
Bagmati	Lalitpur	Godawari Municipality	0	0	0	0	0	0	0	0	0	0	0	0	0	0	0	0	0	0	0	0	0	0	0	0	0	0	0	0	0	0	0	0	0	0	0	0	0	0	0	0	0	0	0	0	0	0	0	0
Bagmati	Lalitpur	Konjyosom Rural Municipality	0	0	0	0	0	0	0	0	0	0	0	0	0	0	0	0	0	0	0	0	0	0	0	0	0	0	0	0	0	0	0	0	0	0	0	0	0	0	0	0	0	0	0	0	0	0	0	0
Bagmati	Lalitpur	Lalitpur Sub Metropolitan City	0	0	0	0	0	0	0	0	0	0	0	0	0	0	0	0	0	0	0	0	0	0	0	0	0	0	0	0	0	0	0	0	0	0	0	0	0	0	0	0	0	0	0	0	0	0	0	0
Bagmati	Lalitpur	Mahalaxmi Municipality	0	0	0	0	0	0	0	0	0	0	0	0	0	0	0	0	0	0	0	0	0	0	0	0	0	0	0	0	0	0	0	0	0	0	0	0	0	0	0	0	0	0	0	0	0	0	0	0
Bagmati	Lalitpur	Mahankal Rural Municipality	0	0	0	0	0	0	0	0	0	0	0	0	0	0	0	0	0	0	0	0	0	0	0	0	0	0	0	0	0	0	0	0	0	0	0	0	0	0	0	0	0	0	0	0	0	0	0	0
Bagmati	Bhaktapur	Bhaktapur Municipality	0	0	0	0	0	0	0	0	0	0	0	0	0	0	0	0	0	0	0	0	0	0	0	0	0	0	0	0	0	0	0	0	0	0	0	0	0	0	0	0	0	0	0	0	0	0	0	0
Bagmati	Bhaktapur	Changunarayan Municipality	0	0	0	0	0	0	0	0	0	0	0	0	0	0	0	0	0	0	0	0	0	0	0	0	0	0	0	0	0	0	0	0	0	0	0	0	0	0	0	0	0	0	0	0	0	0	0	0
Bagmati	Bhaktapur	Madhyapur Thimi Municipality	0	0	0	0	0	0	0	0	0	0	0	0	0	0	0	0	0	0	0	0	0	0	0	0	0	0	0	0	0	0	0	0	0	0	0	0	0	0	0	0	0	0	0	0	0	0	0	0
Bagmati	Bhaktapur	Suryabinayak Municipality	0	0	0	0	0	0	0	0	0	0	0	0	0	0	0	0	0	0	0	0	0	0	0	0	0	0	0	0	0	0	0	0	0	0	0	0	0	0	0	0	0	0	0	0	0	0	0	0
Bagmati	Kathmandu	Budhanilkantha Municipality	0	75	75	0	59	59	0	45	45	0	48	48	0	41	41	0	268	268	0	30	30	0	26	26	0	0	0	0	56	56	4	20	24	0	9	9	4	29	33	0	17	17	0	0	0	0	17	17
Bagmati	Kathmandu	Chandragiri Municipality	2	8	10	6	10	16	4	10	14	10	7	17	4	12	16	26	47	73	5	13	18	2	14	16	5	6	11	12	33	45	5	7	12	1	5	6	6	12	18	0	0	0	0	0	0	0	0	0
Bagmati	Kathmandu	Dakshinkali Municipality	8	0	8	8	23	31	7	67	74	16	44	60	18	21	39	57	155	212	14	31	45	0	17	17	0	16	16	14	64	78	0	0	0	0	22	22	0	22	22	0	0	0	0	0	0	0	0	0
Bagmati	Kathmandu	Gokarneshwor Municipality	0	0	0	0	0	0	0	0	0	0	0	0	0	0	0	0	0	0	0	11	11	0	7	7	0	7	7	0	25	25	0	9	9	0	13	13	0	22	22	0	13	13	0	11	11	0	24	24
Bagmati	Kathmandu	Municipality	0	2	2	0	0	0	0	1	1	0	8	8	0	5	5	0	16	16	0	4	4	0	5	5	0	4	4	0	13	13	0	0	0	0	0	0	0	0	0	0	0	0	0	0	0	0	0	0
Bagmati	Kathmandu	Kathmandu Metropolitan City	0	0	0	1	13	14	3	4	7	5	30	35	16	28	44	25	75	100	6	44	50	5	33	38	8	40	48	19	117	136	0	30	30	0	28	28	0	58	58	0	32	32	0	33	33	0	65	65
Bagmati	Kathmandu	Kirtipur Municipality	0	0	0	0	0	0	0	0	0	0	0	0	0	0	0	0	0	0	0	0	0	0	0	0	0	0	0	0	0	0	0	0	0	0	0	0	0	0	0	0	0	0	0	0	0	0	0	0
Bagmati	Kathmandu	Nagarjun Municipality	0	6	6	0	11	11	0	19	19	0	16	16	0	13	13	0	65	65	0	10	10	0	8	8	0	6	6	0	24	24	0	0	0	0	0	0	0	0	0	0	0	0	0	0	0	0	0	0
Bagmati	Kathmandu	Shankharapur Municipality	0	0	0	0	0	0	0	0	0	0	0	0	0	0	0	0	0	0	0	0	0	0	0	0	0	0	0	0	0	0	0	0	0	0	0	0	0	0	0	0	0	0	0	0	0	0	0	0
Bagmati	Kathmandu	Tarakeshwor Municipality	0	0	0	0	0	0	0	0	0	0	0	0	0	0	0	0	0	0	0	0	0	0	0	0	0	0	0	0	0	0	0	0	0	0	0	0	0	0	0	0	0	0	0	0	0	0	0	0
Bagmati	Kathmandu	Tokha Municipality	0	0	0	0	0	0	0	0	0	0	0	0	0	0	0	0	0	0	0	0	0	0	0	0	0	0	0	0	0	0	0	0	0	0	0	0	0	0	0	0	0	0	0	0	0	0	0	0
Bagmati	Nuwakot	Belkotgadhi Municipality	0	0	0	0	0	0	0	0	0	0	0	0	0	0	0	0	0	0	0	0	0	0	0	0	0	0	0	0	0	0	0	0	0	0	0	0	0	0	0	0	0	0	0	0	0	0	0	0
Bagmati	Nuwakot	Bidur Municipality	0	0	0	0	0	0	0	0	0	0	0	0	0	0	0	0	0	0	0	0	0	0	0	0	0	0	0	0	0	0	0	0	0	0	0	0	0	0	0	0	0	0	0	0	0	0	0	0
Bagmati	Nuwakot	Dupcheshwar Rural Municipality	8	6	14	7	13	20	0	0	0	8	8	16	0	0	0	23	27	50	10	7	17	14	8	22	0	0	0	24	15	39	0	0	0	0	0	0	0	0	0	0	0	0	0	0	0	0	0	0
Bagmati	Nuwakot	Kakani Rural Municipality	0	0	0	0	0	0	0	0	0	0	0	0	0	0	0	0	0	0	0	0	0	0	0	0	0	0	0	0	0	0	0	0	0	0	0	0	0	0	0	0	0	0	0	0	0	0	0	0
Bagmati	Nuwakot	Kispang Rural Municipality	0	0	0	0	0	0	0	0	0	0	0	0	0	0	0	0	0	0	0	0	0	0	0	0	0	0	0	0	0	0	0	0	0	0	0	0	0	0	0	0	0	0	0	0	0	0	0	0
Bagmati	Nuwakot	Likhu Rural Municipality	0	0	0	0	0	0	0	0	0	0	0	0	0	0	0	0	0	0	0	0	0	0	0	0	0	0	0	0	0	0	0	0	0	0	0	0	0	0	0	0	0	0	0	0	0	0	0	0
Bagmati	Nuwakot	Myagang Rural Municipality	0	0	0	0	0	0	0	0	0	0	0	0	0	0	0	0	0	0	0	0	0	0	0	0	0	0	0	0	0	0	0	0	0	0	0	0	0	0	0	0	0	0	0	0	0	0	0	0
Bagmati	Nuwakot	Panchakanya Rural Municipality	0	0	0	0	0	0	0	0	0	0	0	0	0	0	0	0	0	0	0	0	0	0	0	0	0	0	0	0	0	0	0	0	0	0	0	0	0	0	0	0	0	0	0	0	0	0	0	0
Bagmati	Nuwakot	Shivapuri Rural Municipality	0	0	0	0	0	0	0	0	0	0	0	0	0	0	0	0	0	0	0	0	0	0	0	0	0	0	0	0	0	0	0	0	0	0	0	0	0	0	0	0	0	0	0	0	0	0	0	0
Bagmati	Nuwakot	Suryagadhi Rural Municipality	0	0	0	0	0	0	0	0	0	0	0	0	0	0	0	0	0	0	0	0	0	0	0	0	0	0	0	0	0	0	0	0	0	0	0	0	0	0	0	0	0	0	0	0	0	0	0	0
Bagmati	Nuwakot	Tadi Rural Municipality	0	0	0	0	0	0	0	0	0	0	0	0	0	0	0	0	0	0	0	0	0	0	0	0	0	0	0	0	0	0	0	0	0	0	0	0	0	0	0	0	0	0	0	0	0	0	0	0
Bagmati	Nuwakot	Tarkeshwar Rural Municipality	0	0	0	0	0	0	0	0	0	0	0	0	0	0	0	0	0	0	0	0	0	0	0	0	0	0	0	0	0	0	0	0	0	0	0	0	0	0	0	0	0	0	0	0	0	0	0	0
Bagmati	Rasuwa	Municipality	0	0	0	0	0	0	0	0	0	0	0	0	0	0	0	0	0	0	0	0	0	0	0	0	0	0	0	0	0	0	0	0	0	0	0	0	0	0	0	0	0	0	0	0	0	0	0	0
Bagmati	Rasuwa	Gosaikunda Rural Municipality	0	0	0	0	0	0	0	0	0	0	0	0	0	0	0	0	0	0	0	0	0	0	0	0	0	0	0	0	0	0	0	0	0	0	0	0	0	0	0	0	0	0	0	0	0	0	0	0
Bagmati	Rasuwa	Kalika Rural Municipality	0	0	0	0	0	0	0	0	0	0	0	0	0	0	0	0	0	0	0	0	0	0	0	0	0	0	0	0	0	0	0	0	0	0	0	0	0	0	0	0	0	0	0	0	0	0	0	0
Bagmati	Rasuwa	Naukunda Rural Municipality	0	0	0	0	0	0	0	0	0	0	0	0	0	0	0	0	0	0	0	0	0	0	0	0	0	0	0	0	0	0	0	0	0	0	0	0	0	0	0	0	0	0	0	0	0	0	0	0
Bagmati	Rasuwa	Uttargaya Rural Municipality	0	0	0	0	0	0	0	0	0	0	0	0	0	0	0	0	0	0	0	0	0	0	0	0	0	0	0	0	0	0	0	0	0	0	0	0	0	0	0	0	0	0	0	0	0	0	0	0
Bagmati	Dhading	Municipality	0	0	0	0	0	0	0	0	0	0	0	0	0	0	0	0	0	0	0	0	0	0	0	0	0	0	0	0	0	0	0	0	0	0	0	0	0	0	0	0	0	0	0	0	0	0	0	0
Bagmati	Dhading	Dhunibesi Municipality	0	0	0	0	0	0	0	0	0	0	0	0	0	0	0	0	0	0	0	0	0	0	0	0	0	0	0	0	0	0	0	0	0	0	0	0	0	0	0	0	0	0	0	0	0	0	0	0
Bagmati	Dhading	Gajuri Rural Municipality	0	0	0	0	0	0	0	0	0	0	0	0	0	0	0	0	0	0	0	0	0	0	0	0	0	0	0	0	0	0	0	0	0	0	0	0	0	0	0	0	0	0	0	0	0	0	0	0
Bagmati	Dhading	Galchi Rural Municipality	0	0	0	0	0	0	0	0	0	0	0	0	0	0	0	0	0	0	0	0	0	0	0	0	0	0	0	0	0	0	0	0	0	0	0	0	0	0	0	0	0	0	0	0	0	0	0	0
Bagmati	Dhading	Gangjamuna Rural Municipality	0	0	0	0	0	0	0	0	0	0	0	0	0	0	0	0	0	0	0	0	0	0	0	0	0	0	0	0	0	0	0	0	0	0	0	0	0	0	0	0	0	0	0	0	0	0	0	0
Bagmati	Dhading	Jwalamukhi Rural Municipality	0	0	0	0	0	0	0	0	0	0	0	0	0	0	0	0	0	0	0	0	0	0	0	0	0	0	0	0	0	0	0	0	0	0	0	0	0	0	0	0	0	0	0	0	0	0	0	0
Bagmati	Dhading	Khaniyabash Rural Municipality	0	0	0	0	0	0	0	0	0	0	0	0	0	0	0	0	0	0	0	0	0	0	0	0	0	0	0	0	0	0	0	0	0	0	0	0	0	0	0	0	0	0	0	0	0	0	0	0
Bagmati	Dhading	Municipality	0	0	0	0	0	0	0	0	0	0	0	0	0	0	0	0	0	0	0	0	0	0	0	0	0	0	0	0	0	0	0	0	0	0	0	0	0	0	0	0	0	0	0	0	0	0	0	0
Bagmati	Dhading	Nilkantha Municipality	7	8	15	5	8	13	6	9	15	0	0	0	0	0	0	18	25	43	0	0	0	0	0	0	0	0	0	0	0	0	0	0	0	0	0	0	0	0	0	0	0	0	0	0	0	0	0	0
Bagmati	Dhading	Rubi Valley Rural Municipality	0	5	5	0	2	2	1	1	2	0	1	1	0	5	5	1	14	15	0	0	0	0	0	0	0	0	0	0	0	0	0	0	0	0	0	0	0	0	0	0	0	0	0	0	0	0	0	0
Bagmati	Dhading	Siddhalek Rural Municipality	0	0	0	0	0	0	0	0	0	0	0	0	0	0	0	0	0	0	0	0	0	0	0	0	0	0	0	0	0	0	0	0	0	0	0	0	0	0	0	0	0	0	0	0	0	0	0	0
Bagmati	Dhading	Thakre Rural Municipality	12	9	21	0	0	0	0	0	0	0	0	0	0	0	0	12	9	21	0	0	0	0	0	0	0	0	0	0	0	0	0	0	0	0	0	0	0	0	0	0	0	0	0	0	0	0	0	0
Bagmati	Dhading	Municipality	0	6	6	0	5	5	0	8	8	0	8	8	0	6	6	0	33	33	0	5	5	0	5	5	0	0	0	0	10	10	0	0	0	0	0	0	0	0	0	0	0	0	0	0	0	0	0	0
Bagmati	Makwanpur	Bagmati Rural Municipality	0	0	0	0	0	0	0	0	0	0	0	0	0	0	0	0	0	0	0	0	0	0	0	0	0	0	0	0	0	0	0	0	0	0	0	0	0	0	0	0	0	0	0	0	0	0	0	0
Bagmati	Makwanpur	Bakaiya Rural Municipality	0	0	0	0	0	0	0	0	0	0	0	0	0	0	0	0	0	0	0	0	0	0	0	0	0	0	0	0	0	0	0	0	0	0	0	0	0	0	0	0	0	0	0	0	0	0	0	0
Bagmati	Makwanpur	Bhimphedi Rural Municipality	0	0	0	0	0	0	0	0	0	0	0	0	0	0	0	0	0

Total Number of students in religious schools

Province Name	District	Local Level Name	G1			G2			G3			G4			G5			G1-5			G6			G7			G8			G6-8			G9			G10			G9-10			G11			G12			G11-12		
			Girls	Boys	Total	Girls	Boys	Total	Girls	Boys	Total	Girls	Boys	Total	Girls	Boys	Total	Girls	Boys	Total	Girls	Boys	Total	Girls	Boys	Total	Girls	Boys	Total	Girls	Boys	Total	Girls	Boys	Total	Girls	Boys	Total	Girls	Boys	Total	Girls	Boys	Total	Girls	Boys	Total	Girls	Boys	Total
Bagmati	Makwanpur	Manahari Rural Municipality	0	0	0	0	0	0	0	0	0	0	0	0	0	0	0	0	0	0	0	0	0	0	0	0	0	0	0	0	0	0	0	0	0	0	0	0	0	0	0	0	0	0	0	0	0	0	0	0
Bagmati	Makwanpur	Raksirang Rural Municipality	0	0	0	0	0	0	0	0	0	0	0	0	0	0	0	0	0	0	0	0	0	0	0	0	0	0	0	0	0	0	0	0	0	0	0	0	0	0	0	0	0	0	0	0	0	0	0	0
Bagmati	Makwanpur	Thaha Municipality	0	0	0	0	0	0	0	0	0	0	0	0	0	0	0	0	0	0	0	0	0	0	0	0	0	0	0	0	0	0	0	0	0	0	0	0	0	0	0	0	0	0	0	0	0	0	0	0
Bagmati	Chitwan	Bharatpur Metropolitan City	0	0	0	0	0	0	0	0	0	0	0	0	0	0	0	0	0	0	20	5	25	12	4	16	6	3	9	38	12	50	13	5	18	0	0	0	13	5	18	0	0	0	0	0	0	0	0	0
Bagmati	Chitwan	Municipality	0	0	0	0	0	0	0	0	0	0	0	0	0	0	0	0	0	0	0	0	0	0	0	0	0	0	0	0	0	0	0	0	0	0	0	0	0	0	0	0	0	0	0	0	0	0	0	0
Bagmati	Chitwan	Kalika Municipality	0	0	0	0	0	0	0	0	0	0	0	0	0	0	0	0	0	0	0	0	0	0	0	0	0	0	0	0	0	0	0	0	0	0	0	0	0	0	0	0	0	0	0	0	0	0	0	0
Bagmati	Chitwan	Khairahani Municipality	0	0	0	0	0	0	0	0	0	0	0	0	0	0	0	0	0	0	0	0	0	0	0	0	0	0	0	0	0	0	0	0	0	0	0	0	0	0	0	0	0	0	0	0	0	0	0	0
Bagmati	Chitwan	Madi Municipality	0	0	0	0	0	0	0	0	0	0	0	0	0	0	0	0	0	0	0	0	0	0	0	0	0	0	0	0	0	0	0	0	0	0	0	0	0	0	0	0	0	0	0	0	0	0	0	0
Bagmati	Chitwan	Rapti Municipality	0	0	0	0	0	0	0	0	0	0	0	0	0	0	0	0	0	0	0	0	0	0	0	0	0	0	0	0	0	0	0	0	0	0	0	0	0	0	0	0	0	0	0	0	0	0	0	0
Bagmati	Chitwan	Ratnangar Municipality	0	0	0	0	0	0	0	0	0	0	0	0	0	0	0	0	0	0	0	12	12	0	22	22	0	18	18	0	52	52	0	16	16	0	23	23	0	39	39	0	12	12	0	14	14	0	26	26
Gandaki	Gorkha	Aarughat Rural Municipality	6	10	16	7	4	11	6	6	12	0	0	0	0	0	0	19	20	39	0	0	0	0	0	0	0	0	0	0	0	0	0	0	0	0	0	0	0	0	0	0	0	0	0	0	0	0	0	0
Gandaki	Gorkha	Ajirkot Rural Municipality	0	0	0	0	0	0	0	0	0	0	0	0	0	0	0	0	0	0	0	0	0	0	0	0	0	0	0	0	0	0	0	0	0	0	0	0	0	0	0	0	0	0	0	0	0	0	0	0
Gandaki	Gorkha	Barpak Sulikot Rural Municipality	0	0	0	0	0	0	0	0	0	0	0	0	0	0	0	0	0	0	0	0	0	0	0	0	0	0	0	0	0	0	0	0	0	0	0	0	0	0	0	0	0	0	0	0	0	0	0	0
Gandaki	Gorkha	Municipality	0	0	0	0	0	0	0	0	0	0	0	0	0	0	0	0	0	0	0	0	0	0	0	0	0	0	0	0	0	0	0	0	0	0	0	0	0	0	0	0	0	0	0	0	0	0	0	0
Gandaki	Gorkha	Chumanuwari Rural Municipality	0	0	0	0	0	0	0	0	0	0	0	0	0	0	0	0	0	0	0	0	0	0	0	0	0	0	0	0	0	0	0	0	0	0	0	0	0	0	0	0	0	0	0	0	0	0	0	0
Gandaki	Gorkha	Dharche Rural Municipality	0	0	0	0	0	0	0	0	0	0	0	0	0	0	0	0	0	0	0	0	0	0	0	0	0	0	0	0	0	0	0	0	0	0	0	0	0	0	0	0	0	0	0	0	0	0	0	0
Gandaki	Gorkha	Gandaki Rural Municipality	12	9	21	18	5	23	8	14	22	9	20	29	14	17	31	61	65	126	0	0	0	0	0	0	0	0	0	0	0	0	0	0	0	0	0	0	0	0	0	0	0	0	0	0	0	0	0	0
Gandaki	Gorkha	Gorkha Municipality	13	41	54	19	61	80	0	39	39	0	36	36	0	6	6	32	183	215	0	0	0	0	0	0	0	0	0	0	0	0	0	0	0	0	0	0	0	0	0	0	0	0	0	0	0	0	0	0
Gandaki	Gorkha	Palungtar Municipality	0	0	0	0	0	0	0	0	0	0	0	0	0	0	0	0	0	0	1	9	10	0	0	0	0	0	0	1	9	10	0	0	0	0	0	0	0	0	0	0	0	0	0	0	0	0	0	0
Gandaki	Gorkha	Sahid Lakhan Rural Municipality	0	0	0	0	0	0	0	0	0	0	0	0	0	0	0	0	0	0	0	0	0	0	0	0	0	0	0	0	0	0	0	0	0	0	0	0	0	0	0	0	0	0	0	0	0	0	0	0
Gandaki	Gorkha	Siranchowk Rural Municipality	0	0	0	0	0	0	0	0	0	0	0	0	0	0	0	0	0	0	0	0	0	0	0	0	0	0	0	0	0	0	0	0	0	0	0	0	0	0	0	0	0	0	0	0	0	0	0	0
Gandaki	Lamjung	Besishahar Municipality	0	0	0	0	0	0	0	0	0	0	0	0	0	0	0	0	0	0	0	0	0	0	0	0	0	0	0	0	0	0	0	0	0	0	0	0	0	0	0	0	0	0	0	0	0	0	0	0
Gandaki	Lamjung	Dordi Rural Municipality	0	0	0	0	0	0	0	0	0	0	0	0	0	0	0	0	0	0	0	0	0	0	0	0	0	0	0	0	0	0	0	0	0	0	0	0	0	0	0	0	0	0	0	0	0	0	0	0
Gandaki	Lamjung	Dudhpokhari Rural Municipality	0	0	0	0	0	0	0	0	0	0	0	0	0	0	0	0	0	0	0	0	0	0	0	0	0	0	0	0	0	0	0	0	0	0	0	0	0	0	0	0	0	0	0	0	0	0	0	0
Gandaki	Lamjung	Kwholasothar Rural Municipality	0	0	0	0	0	0	0	0	0	0	0	0	0	0	0	0	0	0	0	0	0	0	0	0	0	0	0	0	0	0	0	0	0	0	0	0	0	0	0	0	0	0	0	0	0	0	0	0
Gandaki	Lamjung	Madhya Nepal Municipality	0	0	0	0	0	0	0	0	0	0	0	0	0	0	0	0	0	0	0	0	0	0	0	0	0	0	0	0	0	0	0	0	0	0	0	0	0	0	0	0	0	0	0	0	0	0	0	0
Gandaki	Lamjung	Marsyangdi Rural Municipality	0	0	0	0	0	0	0	0	0	0	0	0	0	0	0	0	0	0	0	0	0	0	0	0	0	0	0	0	0	0	0	0	0	0	0	0	0	0	0	0	0	0	0	0	0	0	0	0
Gandaki	Lamjung	Rainas Municipality	0	0	0	0	0	0	0	0	0	0	0	0	0	0	0	0	0	0	0	0	0	0	0	0	0	0	0	0	0	0	0	0	0	0	0	0	0	0	0	0	0	0	0	0	0	0	0	0
Gandaki	Lamjung	Sundarbazar Municipality	0	0	0	0	0	0	0	0	0	0	0	0	0	0	0	0	0	0	0	0	0	0	0	0	0	0	0	0	0	0	0	0	0	0	0	0	0	0	0	0	0	0	0	0	0	0	0	0
Gandaki	Tanahu	Municipality	0	0	0	0	0	0	0	0	0	0	0	0	0	0	0	0	0	0	0	0	0	0	0	0	0	0	0	0	0	0	0	0	0	0	0	0	0	0	0	0	0	0	0	0	0	0	0	0
Gandaki	Tanahu	Bandipur Rural Municipality	0	0	0	0	0	0	0	0	0	0	0	0	0	0	0	0	0	0	0	0	0	0	0	0	0	0	0	0	0	0	0	0	0	0	0	0	0	0	0	0	0	0	0	0	0	0	0	0
Gandaki	Tanahu	Bhanu Municipality	0	0	0	0	0	0	0	0	0	0	0	0	0	0	0	0	0	0	0	0	0	0	0	0	0	0	0	0	0	0	0	0	0	0	0	0	0	0	0	0	0	0	0	0	0	0	0	0
Gandaki	Tanahu	Bhimad Municipality	0	0	0	0	0	0	0	0	0	0	0	0	0	0	0	0	0	0	0	0	0	0	0	0	0	0	0	0	0	0	0	0	0	0	0	0	0	0	0	0	0	0	0	0	0	0	0	0
Gandaki	Tanahu	Byas Municipality	0	0	0	0	0	0	0	0	0	0	0	0	0	0	0	0	0	0	0	0	0	0	0	0	0	0	0	0	0	0	0	0	0	0	0	0	0	0	0	0	0	0	0	0	0	0	0	0
Gandaki	Tanahu	Devghat Rural Municipality	0	0	0	0	0	0	0	0	0	0	0	0	0	0	0	0	0	0	9	36	45	11	17	28	0	25	25	20	78	98	0	23	23	0	16	16	0	39	39	0	22	22	0	16	16	0	38	38
Gandaki	Tanahu	Ghiring Rural Municipality	0	0	0	0	0	0	0	0	0	0	0	0	0	0	0	0	0	0	0	0	0	0	0	0	0	0	0	0	0	0	0	0	0	0	0	0	0	0	0	0	0	0	0	0	0	0	0	0
Gandaki	Tanahu	Myagde Rural Municipality	0	0	0	0	0	0	0	0	0	0	0	0	0	0	0	0	0	0	0	0	0	0	0	0	0	0	0	0	0	0	0	0	0	0	0	0	0	0	0	0	0	0	0	0	0	0	0	0
Gandaki	Tanahu	Rishing Rural Municipality	0	0	0	0	0	0	0	0	0	0	0	0	0	0	0	0	0	0	0	0	0	0	0	0	0	0	0	0	0	0	0	0	0	0	0	0	0	0	0	0	0	0	0	0	0	0	0	0
Gandaki	Tanahu	Shuklagandaki Municipality	0	0	0	0	0	0	0	0	0	0	0	0	0	0	0	0	0	0	0	0	0	0	0	0	0	0	0	0	0	0	0	0	0	0	0	0	0	0	0	0	0	0	0	0	0	0	0	0
Gandaki	Syangja	Aandhikhola Rural Municipality	0	0	0	0	0	0	0	0	0	0	0	0	0	0	0	0	0	0	0	9	9	0	5	5	0	5	5	0	19	19	0	12	12	0	18	18	0	30	30	0	0	0	0	0	0	0	0	0
Gandaki	Syangja	Arjunchaupari Rural Municipality	0	0	0	0	0	0	0	0	0	0	0	0	0	0	0	0	0	0	0	0	0	0	0	0	0	0	0	0	0	0	0	0	0	0	0	0	0	0	0	0	0	0	0	0	0	0	0	0
Gandaki	Syangja	Bhirkot Municipality	0	0	0	0	0	0	0	0	0	0	0	0	0	0	0	0	0	0	0	0	0	0	0	0	0	0	0	0	0	0	0	0	0	0	0	0	0	0	0	0	0	0	0	0	0	0	0	0
Gandaki	Syangja	Biruwa Rural Municipality	0	0	0	0	0	0	0	0	0	0	0	0	0	0	0	0	0	0	0	0	0	0	0	0	0	0	0	0	0	0	0	0	0	0	0	0	0	0	0	0	0	0	0	0	0	0	0	0
Gandaki	Syangja	Chapakot Municipality	0	0	0	0	0	0	0	0	0	0	0	0	0	0	0	0	0	0	0	2	2	0	1	1	0	3	3	0	6	6	0	4	4	0	5	5	0	9	9	0	0	0	0	0	0	0	0	0
Gandaki	Syangja	Galyang Municipality	0	0	0	0	0	0	0	0	0	0	0	0	0	0	0	0	0	0	0	24	24	0	17	17	0	18	18	0	59	59	0	0	0	0	0	0	0	0	0	0	0	0	0	0	0	0	0	0
Gandaki	Syangja	Harinas Rural Municipality	0	0	0	0	0	0	0	0	0	0	0	0	0	0	0	0	0	0	0	0	0	0	0	0	0	0	0	0	0	0	0	0	0	0	0	0	0	0	0	0	0	0	0	0	0	0	0	0
Gandaki	Syangja	Kaligandagi Rural Municipality	0	0	0	0	0	0	0	0	0	0	0	0	0	0	0	0	0	0	0	0	0	0	0	0	0	0	0	0	0	0	0	0	0	0	0	0	0	0	0	0	0	0	0	0	0	0	0	0
Gandaki	Syangja	Phedikhola Rural Municipality	0	0	0	0	0	0	0	0	0	0	0	0	0	0	0	0	0	0	0	0	0	0	0	0	0	0	0	0	0	0	0	0	0	0	0	0	0	0	0	0	0	0	0	0	0	0	0	0
Gandaki	Syangja	Putalibazar Municipality	0	0	0	0	0	0	0	0	0	0	0	0	0	0	0	0	0	0	0	0	0	0	0	0	0	0	0	0	0	0	0	0	0	0	0	0	0	0	0	0	0	0	0	0	0	0	0	0
Gandaki	Syangja	Waling Municipality	0	0	0	0	0	0	0	0	0	0	0	0	0	0	0	0	0	0	0	0	0	0	0	0	0	0	0	0	0	0	0	0	0	0	0	0	0	0	0	0	0	0	0	0	0	0	0	0
Gandaki	Kaski	Annapurna Rural Municipality	0	0	0	0	0	0	0	0	0	0	0	0	0	0	0	0	0	0	0	0	0	0	0	0	0	0	0	0	0	0	0	0	0	0	0	0	0	0	0	0	0	0	0	0	0	0	0	0
Gandaki	Kaski	Municipality	0	0	0	0	0	0	0	0	0	0	0	0	0	0	0	0	0	0	0	0	0	0	0	0	0	0	0	0	0	0	0	0	0	0	0	0	0	0	0	0	0	0	0	0	0	0	0	0
Gandaki	Kaski	Madi Rural Municipality	0	0	0	0	0	0	0	0	0	0	0	0	0	0	0	0	0	0	0	0	0	0	0	0	0	0	0	0	0	0	0	0	0	0	0	0	0	0	0	0	0	0	0	0	0	0	0	0
Gandaki	Kaski	Pokhara Metropolitan City	0	39	39	0	49	49	0	33	33	1	32	33	0	51	51	1	204	205	0	50	50	0	48	48	0	46	46	0	144	144	0	47	47	0	40	40	0	87	87	0	28	28	0	22	22	0	50	50
Gandaki	Kaski	Rupa Rural Municipality	0	0	0	0	0	0	0	0	0	0	0	0	0	0	0	0	0	0	0	0	0	0	0	0	0	0	0	0	0	0	0	0	0	0	0	0	0	0	0	0	0	0	0	0	0	0	0	0
Gandaki	Manang	Chame Rural Municipality	0	0	0	0	0	0	0	0	0	0	0	0	0	0	0	0	0	0	0	0	0	0	0	0	0	0	0	0	0	0	0	0	0	0	0	0	0	0	0	0	0	0	0	0	0	0	0	0
Gandaki	Manang	Municipality	0	0	0	0	0	0	0	0	0	0	0	0	0	0	0	0	0	0	0	0	0	0	0	0	0	0	0	0	0	0	0	0	0	0	0	0	0	0	0	0	0	0	0	0	0	0	0	0
Gandaki	Manang	Narpa Bhumi Rural Municipality	0	0	0	0	0	0	0	0	0	0	0	0	0	0	0	0	0	0	0	0	0	0	0	0	0	0	0	0	0	0	0	0	0	0	0	0	0	0	0	0	0	0	0	0	0	0	0	0
Gandaki	Manang	Narso Rural Municipality	0	0	0	0	0	0	0	0	0	0	0	0	0	0	0	0	0	0	0	0	0	0	0	0	0	0	0	0	0	0	0	0	0	0	0	0	0	0	0	0	0	0	0	0	0	0	0	0
Gandaki	Mustang	Municipality	0	4	4	0	0	0	0	14	14	0	9	9	0	17	17	0	44	44	0	12	12	0	5	5	0	8	8	0	25	25	0	5	5	0	0	0	0	5	5	0	0	0	0	0	0	0	0	0
Gandaki	Mustang	Gharapjhong Rural Municipality	0	0	0	0	0	0	0	0	0	0	0	0	0	0	0	0	0	0	0	0	0	0	0	0	0	0	0	0	0	0	0	0	0	0	0	0	0	0	0	0	0	0	0	0	0	0	0	0
Gandaki	Mustang	Municipality	4	7	11	3	8	11	2	6	8	3	3	6	4	4	8	16	28	44	2	5	7	3	6	9	3	6	9	8	17	25	0	0	0	0	0	0	0	0	0	0	0	0	0	0	0	0	0	0
Gandaki	Mustang	Lomanthang Rural Municipality	5	22	27	4	18	22	9	26	35	6	19	25	3	17	20	27	102	129	2	19	21	1	7	8	2	2	4	5	28	33	2	13	15	0	0	0	2	13	15	0	0	0	0	0	0	0	0	0
Gandaki	Mustang	Thasang Rural Municipality	0	26	26	0	20	20	0	18	18	0	13	13	0	17	17	0	94	94	0	19	19	0	16	16	0	16	16	0	51	51	0	16	16	0	15	15	0	31	31	0	0	0	0	0	0	0	0	0
Gandaki	Myagdi	Annapurna Rural Municipality	0	0	0	0	0	0	0	0	0	0	0	0	0	0	0	0	0	0	0	0	0	0	0	0	0	0	0	0	0	0	0	0	0	0	0	0	0	0	0	0	0	0	0	0	0	0	0	0
Gandaki	Myagdi	Beni Municipality	0	0	0	0	0	0	0	0	0	0	0	0	0	0	0	0	0	0	0	0	0	0	0	0	0	0	0	0	0	0	0	0	0	0	0	0	0	0	0	0	0	0	0	0	0	0	0	0
Gandaki	Myagdi	Dhawalagiri Rural Municipality	0	0	0	0	0	0	0	0	0	0	0	0	0	0	0	0	0	0	0	0	0	0	0	0	0	0	0	0	0	0	0	0	0	0	0	0	0	0	0	0	0	0	0	0	0	0	0	0
Gandaki	Myagdi	Malika Rural Municipality	0	0	0	0	0	0	0	0	0	0	0	0	0	0	0	0	0	0	0	0	0	0	0	0	0	0	0	0	0	0	0	0	0	0	0	0	0	0	0	0	0	0	0	0	0	0	0	0
Gandaki	Myagdi	Mangala Rural Municipality	0	0	0	0	0	0	0	0	0	0	0	0	0	0	0	0	0	0	0	0	0	0	0	0	0	0	0	0	0	0	0	0	0	0	0	0	0	0	0	0	0	0	0	0	0	0	0	0
Gandaki	Myagdi	Raghuganga Rural Municipality	0	0	0	0	0	0	0	0	0	0	0	0	0	0	0	0	0	0	0	0	0	0	0	0	0	0	0	0	0	0	0	0	0	0	0	0	0	0	0	0	0	0	0	0	0	0	0	0
Gandaki	Parbat	Bihadi Rural Municipality	0	0	0	0	0	0	0	0	0	0	0	0	0	0	0	0	0	0	0	0	0	0	0	0	0	0	0	0	0	0	0	0	0	0	0	0	0	0	0	0	0	0	0	0	0	0	0	0
Gandaki	Parbat	Jaljala Rural Municipality	0	0	0	0	0	0	0	0	0	0	0	0	0	0	0	0	0	0	0	0	0	0	0	0	0	0	0	0	0	0	0

Total Number of students in religious schools

Province Name	District	Local Level Name	G1			G2			G3			G4			G5			G1-5			G6			G7			G8			G6-8			G9			G10			G9-10			G11			G12			G11-12		
			Girls	Boys	Total	Girls	Boys	Total	Girls	Boys	Total	Girls	Boys	Total	Girls	Boys	Total	Girls	Boys	Total	Girls	Boys	Total	Girls	Boys	Total	Girls	Boys	Total	Girls	Boys	Total	Girls	Boys	Total	Girls	Boys	Total	Girls	Boys	Total	Girls	Boys	Total	Girls	Boys	Total	Girls	Boys	Total
Gandaki	Parbat	Phalewas Municipality	0	0	0	0	0	0	0	0	0	0	0	0	0	0	0	0	0	0	0	0	0	0	0	0	0	0	0	0	0	0	0	0	0	0	0	0	0	0	0	0	0	0	0	0	0	0	0	0
Gandaki	Baglung	Badigad Rural Municipality	0	0	0	0	0	0	0	0	0	0	0	0	0	0	0	0	0	0	0	0	0	0	0	0	0	0	0	0	0	0	0	0	0	0	0	0	0	0	0	0	0	0	0	0	0	0	0	0
Gandaki	Baglung	Baglung Municipality	0	0	0	0	0	0	0	0	0	0	0	0	0	0	0	0	0	0	0	0	0	0	0	0	0	0	0	0	0	0	0	0	0	0	0	0	0	0	0	0	0	0	0	0	0	0	0	0
Gandaki	Baglung	Bareng Rural Municipality	0	0	0	0	0	0	0	0	0	0	0	0	0	0	0	0	0	0	0	0	0	0	0	0	0	0	0	0	0	0	0	0	0	0	0	0	0	0	0	0	0	0	0	0	0	0	0	0
Gandaki	Baglung	Dhorpatan Municipality	10	18	28	2	8	10	2	1	3	0	4	4	9	5	14	23	36	59	0	0	0	0	0	0	0	0	0	0	0	0	0	0	0	0	0	0	0	0	0	0	0	0	0	0	0	0	0	0
Gandaki	Baglung	Galkot Municipality	0	0	0	0	0	0	0	0	0	0	0	0	0	0	0	0	0	0	0	7	7	0	6	6	0	4	4	0	17	17	0	0	0	0	0	0	0	0	0	0	0	0	0	0	0	0	0	0
Gandaki	Baglung	Jaimuni Municipality	0	0	0	0	0	0	0	0	0	0	0	0	0	0	0	0	0	0	0	0	0	0	0	0	0	0	0	0	0	0	0	0	0	0	0	0	0	0	0	0	0	0	0	0	0	0	0	0
Gandaki	Baglung	Kanthekhola Rural Municipality	0	0	0	0	0	0	0	0	0	0	0	0	0	0	0	0	0	0	0	0	0	0	0	0	0	0	0	0	0	0	0	0	0	0	0	0	0	0	0	0	0	0	0	0	0	0	0	0
Gandaki	Baglung	Nisikhola Rural Municipality	0	0	0	0	0	0	0	0	0	0	0	0	0	0	0	0	0	0	0	0	0	0	0	0	0	0	0	0	0	0	0	0	0	0	0	0	0	0	0	0	0	0	0	0	0	0	0	0
Gandaki	Baglung	Taman Khola Rural Municipality	0	0	0	0	0	0	0	0	0	0	0	0	0	0	0	0	0	0	0	0	0	0	0	0	0	0	0	0	0	0	0	0	0	0	0	0	0	0	0	0	0	0	0	0	0	0	0	0
Gandaki	Baglung	Tara Khola Rural Municipality	0	0	0	0	0	0	0	0	0	0	0	0	0	0	0	0	0	0	0	0	0	0	0	0	0	0	0	0	0	0	0	0	0	0	0	0	0	0	0	0	0	0	0	0	0	0	0	0
Gandaki	Nawalpur	Baudikali Rural Municipality	0	0	0	0	0	0	0	0	0	0	0	0	0	0	0	0	0	0	0	0	0	0	0	0	0	0	0	0	0	0	0	0	0	0	0	0	0	0	0	0	0	0	0	0	0	0	0	0
Gandaki	Nawalpur	Binayi Tribeni Rural Municipality	4	16	20	10	14	24	9	14	23	9	15	24	12	11	23	44	70	114	5	16	21	5	4	9	4	12	16	14	32	46	5	17	22	0	14	14	5	31	36	0	0	0	0	0	0	0	0	0
Gandaki	Nawalpur	Bulingtar Rural Municipality	0	0	0	0	0	0	0	0	0	0	0	0	0	0	0	0	0	0	0	0	0	0	0	0	0	0	0	0	0	0	0	0	0	0	0	0	0	0	0	0	0	0	0	0	0	0	0	0
Gandaki	Nawalpur	Devchuli Municipality	0	0	0	0	0	0	0	0	0	0	0	0	0	0	0	0	0	0	0	0	0	0	0	0	0	0	0	0	0	0	0	0	0	0	0	0	0	0	0	0	0	0	0	0	0	0	0	0
Gandaki	Nawalpur	Gaidakot Municipality	0	0	0	0	0	0	0	0	0	0	0	0	0	0	0	0	0	0	2	8	10	2	5	7	2	7	9	6	20	26	0	6	6	1	11	12	1	17	18	1	20	21	0	9	9	1	29	30
Gandaki	Nawalpur	Hupsekot Rural Municipality	0	0	0	0	0	0	0	0	0	0	0	0	0	0	0	0	0	0	0	0	0	0	0	0	0	0	0	0	0	0	0	0	0	0	0	0	0	0	0	0	0	0	0	0	0	0	0	0
Gandaki	Nawalpur	Kawaswoti Municipality	0	0	0	0	0	0	0	0	0	0	0	0	0	0	0	0	0	0	0	0	0	0	0	0	0	0	0	0	0	0	0	0	0	0	0	0	0	0	0	0	0	0	0	0	0	0	0	0
Gandaki	Nawalpur	Madhyabindu Municipality	0	0	0	0	0	0	0	0	0	0	0	0	0	0	0	0	0	0	0	0	0	0	0	0	0	0	0	0	0	0	0	0	0	0	0	0	0	0	0	0	0	0	0	0	0	0	0	0
Karnali	Paschim	Aathbiskot Municipality	0	0	0	0	0	0	0	0	0	0	0	0	0	0	0	0	0	0	0	0	0	0	0	0	0	0	0	0	0	0	0	0	0	0	0	0	0	0	0	0	0	0	0	0	0	0	0	0
Karnali	Paschim	Banphikot Rural Municipality	0	0	0	0	0	0	0	0	0	0	0	0	0	0	0	0	0	0	0	0	0	0	0	0	0	0	0	0	0	0	0	0	0	0	0	0	0	0	0	0	0	0	0	0	0	0	0	0
Karnali	Paschim	Chaurjahari Municipality	0	0	0	0	0	0	0	0	0	0	0	0	0	0	0	0	0	0	0	0	0	0	0	0	0	0	0	0	0	0	0	0	0	0	0	0	0	0	0	0	0	0	0	0	0	0	0	0
Karnali	Paschim	Musikot Municipality	0	0	0	0	0	0	0	0	0	0	0	0	0	0	0	0	0	0	0	0	0	0	0	0	0	0	0	0	0	0	0	0	0	0	0	0	0	0	0	0	0	0	0	0	0	0	0	0
Karnali	Paschim	Sani Bheri Rural Municipality	0	0	0	0	0	0	0	0	0	0	0	0	0	0	0	0	0	0	0	0	0	0	0	0	0	0	0	0	0	0	0	0	0	0	0	0	0	0	0	0	0	0	0	0	0	0	0	0
Karnali	Paschim	Tribeni Rural Municipality	0	0	0	0	0	0	0	0	0	0	0	0	0	0	0	0	0	0	0	0	0	0	0	0	0	0	0	0	0	0	0	0	0	0	0	0	0	0	0	0	0	0	0	0	0	0	0	0
Karnali	Salyan	Bagchaur Municipality	0	0	0	0	0	0	0	0	0	0	0	0	0	0	0	0	0	0	0	0	0	0	0	0	0	0	0	0	0	0	0	0	0	0	0	0	0	0	0	0	0	0	0	0	0	0	0	0
Karnali	Salyan	Bangad Kupinde Municipality	0	0	0	0	0	0	0	0	0	0	0	0	0	0	0	0	0	0	0	0	0	0	0	0	0	0	0	0	0	0	0	0	0	0	0	0	0	0	0	0	0	0	0	0	0	0	0	0
Karnali	Salyan	Chhatreshwori Rural Municipality	2	2	4	3	2	5	2	4	6	0	5	5	4	3	7	11	16	27	0	0	0	0	0	0	0	0	0	0	0	0	0	0	0	0	0	0	0	0	0	0	0	0	0	0	0	0	0	0
Karnali	Salyan	Darma Rural Municipality	0	0	0	0	0	0	0	0	0	0	0	0	0	0	0	0	0	0	0	0	0	0	0	0	0	0	0	0	0	0	0	0	0	0	0	0	0	0	0	0	0	0	0	0	0	0	0	0
Karnali	Salyan	Kalimati Rural Municipality	0	0	0	0	0	0	0	0	0	0	0	0	0	0	0	0	0	0	0	0	0	0	0	0	0	0	0	0	0	0	0	0	0	0	0	0	0	0	0	0	0	0	0	0	0	0	0	0
Karnali	Salyan	Kapurkot Rural Municipality	0	0	0	0	0	0	0	0	0	0	0	0	0	0	0	0	0	0	0	0	0	0	0	0	0	0	0	0	0	0	0	0	0	0	0	0	0	0	0	0	0	0	0	0	0	0	0	0
Karnali	Salyan	Kumakh Rural Municipality	0	0	0	0	0	0	0	0	0	0	0	0	0	0	0	0	0	0	0	0	0	0	0	0	0	0	0	0	0	0	0	0	0	0	0	0	0	0	0	0	0	0	0	0	0	0	0	0
Karnali	Salyan	Sharada Municipality	0	0	0	0	0	0	0	0	0	0	0	0	0	0	0	0	0	0	0	0	0	0	0	0	0	0	0	0	0	0	0	0	0	0	0	0	0	0	0	0	0	0	0	0	0	0	0	0
Karnali	Salyan	Municipality	0	0	0	0	0	0	0	0	0	0	0	0	0	0	0	0	0	0	0	0	0	0	0	0	0	0	0	0	0	0	0	0	0	0	0	0	0	0	0	0	0	0	0	0	0	0	0	0
Karnali	Salyan	Tribeni Rural Municipality	0	0	0	0	0	0	0	0	0	0	0	0	0	0	0	0	0	0	0	0	0	0	0	0	0	0	0	0	0	0	0	0	0	0	0	0	0	0	0	0	0	0	0	0	0	0	0	0
Karnali	Surkhet	Barahatal Rural Municipality	0	0	0	0	0	0	0	0	0	0	0	0	0	0	0	0	0	0	0	0	0	0	0	0	0	0	0	0	0	0	0	0	0	0	0	0	0	0	0	0	0	0	0	0	0	0	0	0
Karnali	Surkhet	Bheriganga Municipality	0	0	0	0	0	0	0	0	0	0	0	0	0	0	0	0	0	0	0	0	0	0	0	0	0	0	0	0	0	0	0	0	0	0	0	0	0	0	0	0	0	0	0	0	0	0	0	0
Karnali	Surkhet	Birendranagar Municipality	0	0	0	0	0	0	0	0	0	0	0	0	0	0	0	0	0	0	0	0	0	0	0	0	0	0	0	0	0	0	0	0	0	0	0	0	0	0	0	0	0	0	0	0	0	0	0	0
Karnali	Surkhet	Chaukune Rural Municipality	0	0	0	0	0	0	0	0	0	0	0	0	0	0	0	0	0	0	0	0	0	0	0	0	0	0	0	0	0	0	0	0	0	0	0	0	0	0	0	0	0	0	0	0	0	0	0	0
Karnali	Surkhet	Chingad Rural Municipality	0	0	0	0	0	0	0	0	0	0	0	0	0	0	0	0	0	0	0	0	0	0	0	0	0	0	0	0	0	0	0	0	0	0	0	0	0	0	0	0	0	0	0	0	0	0	0	0
Karnali	Surkhet	Gurbhakot Municipality	0	0	0	0	0	0	0	0	0	0	0	0	0	0	0	0	0	0	0	0	0	0	0	0	0	0	0	0	0	0	0	0	0	0	0	0	0	0	0	0	0	0	0	0	0	0	0	0
Karnali	Surkhet	Lekbesi Municipality	0	0	0	0	0	0	0	0	0	0	0	0	0	0	0	0	0	0	0	0	0	0	0	0	0	0	0	0	0	0	0	0	0	0	0	0	0	0	0	0	0	0	0	0	0	0	0	0
Karnali	Surkhet	Panchpuri Municipality	0	0	0	0	0	0	0	0	0	0	0	0	0	0	0	0	0	0	0	0	0	0	0	0	0	0	0	0	0	0	0	0	0	0	0	0	0	0	0	0	0	0	0	0	0	0	0	0
Karnali	Surkhet	Simta Rural Municipality	0	0	0	0	0	0	0	0	0	0	0	0	0	0	0	0	0	0	0	0	0	0	0	0	0	0	0	0	0	0	0	0	0	0	0	0	0	0	0	0	0	0	0	0	0	0	0	0
Karnali	Dailekh	Aathabis Municipality	0	0	0	0	0	0	0	0	0	0	0	0	0	0	0	0	0	0	0	0	0	0	0	0	0	0	0	0	0	0	0	0	0	0	0	0	0	0	0	0	0	0	0	0	0	0	0	0
Karnali	Dailekh	Bhagawatimai Rural Municipality	0	0	0	0	0	0	0	0	0	0	0	0	0	0	0	0	0	0	0	0	0	0	0	0	0	0	0	0	0	0	0	0	0	0	0	0	0	0	0	0	0	0	0	0	0	0	0	0
Karnali	Dailekh	Bhairabi Rural Municipality	0	0	0	0	0	0	0	0	0	0	0	0	0	0	0	0	0	0	0	0	0	0	0	0	0	0	0	0	0	0	0	0	0	0	0	0	0	0	0	0	0	0	0	0	0	0	0	0
Karnali	Dailekh	Municipality	0	0	0	0	0	0	0	0	0	0	0	0	0	0	0	0	0	0	0	0	0	0	0	0	0	0	0	0	0	0	0	0	0	0	0	0	0	0	0	0	0	0	0	0	0	0	0	0
Karnali	Dailekh	Dullu Municipality	0	0	0	0	0	0	0	0	0	0	0	0	0	0	0	0	0	0	0	0	0	0	0	0	0	0	0	0	0	0	0	0	0	0	0	0	0	0	0	0	0	0	0	0	0	0	0	0
Karnali	Dailekh	Dungeshwor Rural Municipality	0	0	0	0	0	0	0	0	0	0	0	0	0	0	0	0	0	0	0	0	0	0	0	0	0	0	0	0	0	0	0	0	0	0	0	0	0	0	0	0	0	0	0	0	0	0	0	0
Karnali	Dailekh	Gurans Rural Municipality	0	0	0	0	0	0	0	0	0	0	0	0	0	0	0	0	0	0	0	0	0	0	0	0	0	0	0	0	0	0	0	0	0	0	0	0	0	0	0	0	0	0	0	0	0	0	0	0
Karnali	Dailekh	Mahabu Rural Municipality	0	0	0	0	0	0	0	0	0	0	0	0	0	0	0	0	0	0	0	0	0	0	0	0	0	0	0	0	0	0	0	0	0	0	0	0	0	0	0	0	0	0	0	0	0	0	0	0
Karnali	Dailekh	Narayan Municipality	0	1	1	0	3	3	0	0	0	0	1	1	0	3	3	0	8	8	0	2	2	0	4	4	0	9	9	0	15	15	0	0	0	0	0	0	0	0	0	0	0	0	0	0	0	0	0	0
Karnali	Dailekh	Naumule Rural Municipality	0	0	0	0	0	0	0	0	0	0	0	0	0	0	0	0	0	0	0	0	0	0	0	0	0	0	0	0	0	0	0	0	0	0	0	0	0	0	0	0	0	0	0	0	0	0	0	0
Karnali	Dailekh	Thantikandh Rural Municipality	0	0	0	0	0	0	0	0	0	0	0	0	0	0	0	0	0	0	0	0	0	0	0	0	0	0	0	0	0	0	0	0	0	0	0	0	0	0	0	0	0	0	0	0	0	0	0	0
Karnali	Jajarkot	Barekot Rural Municipality	0	0	0	0	0	0	0	0	0	0	0	0	0	0	0	0	0	0	0	0	0	0	0	0	0	0	0	0	0	0	0	0	0	0	0	0	0	0	0	0	0	0	0	0	0	0	0	0
Karnali	Jajarkot	Bheri Municipality	9	6	15	5	9	14	9	7	16	3	6	9	5	3	8	31	31	62	0	0	0	0	0	0	0	0	0	0	0	0	0	0	0	0	0	0	0	0	0	0	0	0	0	0	0	0	0	0
Karnali	Jajarkot	Chhedagad Municipality	0	0	0	0	0	0	0	0	0	0	0	0	0	0	0	0	0	0	0	0	0	0	0	0	0	0	0	0	0	0	0	0	0	0	0	0	0	0	0	0	0	0	0	0	0	0	0	0
Karnali	Jajarkot	Junichande Rural Municipality	0	0	0	0	0	0	0	0	0	0	0	0	0	0	0	0	0	0	0	0	0	0	0	0	0	0	0	0	0	0	0	0	0	0	0	0	0	0	0	0	0	0	0	0	0	0	0	0
Karnali	Jajarkot	Kuse Rural Municipality	0	0	0	0	0	0	0	0	0	0	0	0	0	0	0	0	0	0	0	0	0	0	0	0	0	0	0	0	0	0	0	0	0	0	0	0	0	0	0	0	0	0	0	0	0	0	0	0
Karnali	Jajarkot	Nalagad Municipality	0	0	0	0	0	0	0	0	0	0	0	0	0	0	0	0	0	0	0	0	0	0	0	0	0	0	0	0	0	0	0	0	0	0	0	0	0	0	0	0	0	0	0	0	0	0	0	0
Karnali	Jajarkot	Shibalaya Rural Municipality	0	0	0	0	0	0	0	0	0	0	0	0	0	0	0	0	0	0	0	0	0	0	0	0	0	0	0	0	0	0	0	0	0	0	0	0	0	0	0	0	0	0	0	0	0	0	0	0
Karnali	Dolpa	Municipality	0	0	0	0	0	0	0	0	0	0	0	0	0	0	0	0	0	0	0	0	0	0	0	0	0	0	0	0	0	0	0	0	0	0	0	0	0	0	0	0	0	0	0	0	0	0	0	0
Karnali	Dolpa	Dolpo Buddha Rural Municipality	0	0	0	0	0	0	0	0	0	0	0	0	0	0	0	0	0	0	0	0	0	0	0	0	0	0	0	0	0	0	0	0	0	0	0	0	0	0	0	0	0	0	0	0	0	0	0	0
Karnali	Dolpa	Jagadulla Rural Municipality	0	0	0	0	0	0	0	0	0	0	0	0	0	0	0	0	0	0	0	0	0	0	0	0	0	0	0	0	0	0	0	0	0	0	0	0	0	0	0	0	0	0	0	0	0	0	0	0
Karnali	Dolpa	Kaike Rural Municipality	0	0	0	0	0	0	0	0	0	0	0	0	0	0	0	0	0	0	0	0	0	0	0	0	0	0	0	0	0	0	0	0	0	0	0	0	0	0	0	0	0	0	0	0	0	0	0	0
Karnali	Dolpa	Mudkechula Rural Municipality	0	0	0	0	0	0	0	0	0	0	0	0	0	0	0	0	0	0	0	0	0	0	0	0	0	0	0	0	0	0	0	0	0	0	0	0	0	0	0	0	0	0	0	0	0	0	0	0
Karnali	Dolpa	Municipality	0	0	0	0	0	0	0	0	0	0	0	0	0	0	0	0	0	0	0	0	0	0	0	0	0	0	0	0	0	0	0	0	0	0	0	0	0	0	0	0	0	0	0	0	0	0	0	0
Karnali	Dolpa	Thuli Bheri Municipality	0	0	0	0	0	0	0	0	0	0	0	0	0	0	0	0	0	0	0	0	0	0	0	0	0	0	0	0	0	0	0	0	0	0	0	0	0	0	0	0	0	0	0	0	0	0	0	0
Karnali	Dolpa	Tripurasundari Municipality	0	0	0	0	0	0	0	0	0	0	0	0	0	0	0	0	0	0	0	0	0	0	0	0	0	0	0	0	0	0	0	0	0	0	0	0	0	0	0	0	0	0	0	0	0	0	0	0
Karnali	Jumla	Chandannath Municipality	0	0	0	0	0	0	0	0	0	0	0	0	0	0	0	0	0	0	0	0	0	0	0	0	0	0	0	0	0	0	0	0	0	0	0	0	0	0	0	0	0	0	0	0	0	0	0	0
Karnali	Jumla	Guthichaur Rural Municipality	0	0	0	0	0	0	0	0	0	0	0	0	0	0	0	0	0	0	0	0	0	0	0	0	0	0	0	0	0	0	0	0	0	0	0

Total Number of students in religious schools

Province Name	District	Local Level Name	G1			G2			G3			G4			G5			G1-5			G6			G7			G8			G6-8			G9			G10			G9-10			G11			G12			G11-12		
			Girls	Boys	Total	Girls	Boys	Total	Girls	Boys	Total	Girls	Boys	Total	Girls	Boys	Total	Girls	Boys	Total	Girls	Boys	Total	Girls	Boys	Total	Girls	Boys	Total	Girls	Boys	Total	Girls	Boys	Total	Girls	Boys	Total	Girls	Boys	Total	Girls	Boys	Total	Girls	Boys	Total	Girls	Boys	Total
Karnali	Jumla	Tatopani Rural Municipality	0	0	0	0	0	0	0	0	0	0	0	0	0	0	0	0	0	0	0	0	0	0	0	0	0	0	0	0	0	0	0	0	0	0	0	0	0	0	0	0	0	0	0	0	0	0	0	0
Karnali	Jumla	Tila Rural Municipality	0	0	0	0	0	0	0	0	0	0	0	0	0	0	0	0	0	0	0	0	0	0	0	0	0	0	0	0	0	0	0	0	0	0	0	0	0	0	0	0	0	0	0	0	0	0	0	0
Karnali	Kalikot	Khandachakra Municipality	0	0	0	0	0	0	0	0	0	0	0	0	0	0	0	0	0	0	0	0	0	0	0	0	0	0	0	0	0	0	0	0	0	0	0	0	0	0	0	0	0	0	0	0	0	0	0	0
Karnali	Kalikot	Mahawai Rural Municipality	0	0	0	0	0	0	0	0	0	0	0	0	0	0	0	0	0	0	0	0	0	0	0	0	0	0	0	0	0	0	0	0	0	0	0	0	0	0	0	0	0	0	0	0	0	0	0	0
Karnali	Kalikot	Naraharinath Rural Municipality	0	0	0	0	0	0	0	0	0	0	0	0	0	0	0	0	0	0	0	0	0	0	0	0	0	0	0	0	0	0	0	0	0	0	0	0	0	0	0	0	0	0	0	0	0	0	0	0
Karnali	Kalikot	Pachaljharana Rural Municipality	0	0	0	0	0	0	0	0	0	0	0	0	0	0	0	0	0	0	0	0	0	0	0	0	0	0	0	0	0	0	0	0	0	0	0	0	0	0	0	0	0	0	0	0	0	0	0	0
Karnali	Kalikot	Palata Rural Municipality	0	0	0	0	0	0	0	0	0	0	0	0	0	0	0	0	0	0	0	0	0	0	0	0	0	0	0	0	0	0	0	0	0	0	0	0	0	0	0	0	0	0	0	0	0	0	0	0
Karnali	Kalikot	Raskot Municipality	0	0	0	0	0	0	0	0	0	0	0	0	0	0	0	0	0	0	0	0	0	0	0	0	0	0	0	0	0	0	0	0	0	0	0	0	0	0	0	0	0	0	0	0	0	0	0	0
Karnali	Kalikot	Sanni Tribeni Rural Municipality	0	0	0	0	0	0	0	0	0	0	0	0	0	0	0	0	0	0	0	0	0	0	0	0	0	0	0	0	0	0	0	0	0	0	0	0	0	0	0	0	0	0	0	0	0	0	0	0
Karnali	Kalikot	Shubhakalika Rural Municipality	0	0	0	0	0	0	0	0	0	0	0	0	0	0	0	0	0	0	0	0	0	0	0	0	0	0	0	0	0	0	0	0	0	0	0	0	0	0	0	0	0	0	0	0	0	0	0	0
Karnali	Kalikot	Tilagufa Municipality	0	0	0	0	0	0	0	0	0	0	0	0	0	0	0	0	0	0	0	0	0	0	0	0	0	0	0	0	0	0	0	0	0	0	0	0	0	0	0	0	0	0	0	0	0	0	0	0
Karnali	Mugu	Chhayanath Rara Municipality	0	0	0	0	0	0	0	0	0	0	0	0	0	0	0	0	0	0	0	0	0	0	0	0	0	0	0	0	0	0	0	0	0	0	0	0	0	0	0	0	0	0	0	0	0	0	0	0
Karnali	Mugu	Khatyad Rural Municipality	0	0	0	0	0	0	0	0	0	0	0	0	0	0	0	0	0	0	0	0	0	0	0	0	0	0	0	0	0	0	0	0	0	0	0	0	0	0	0	0	0	0	0	0	0	0	0	0
Karnali	Mugu	Municipality	0	0	0	0	0	0	0	0	0	0	0	0	0	0	0	0	0	0	0	0	0	0	0	0	0	0	0	0	0	0	0	0	0	0	0	0	0	0	0	0	0	0	0	0	0	0	0	0
Karnali	Mugu	Soru Rural Municipality	0	0	0	0	0	0	0	0	0	0	0	0	0	0	0	0	0	0	0	0	0	0	0	0	0	0	0	0	0	0	0	0	0	0	0	0	0	0	0	0	0	0	0	0	0	0	0	0
Karnali	Humla	Adanchuli Rural Municipality	0	0	0	0	0	0	0	0	0	0	0	0	0	0	0	0	0	0	0	0	0	0	0	0	0	0	0	0	0	0	0	0	0	0	0	0	0	0	0	0	0	0	0	0	0	0	0	0
Karnali	Humla	Chankheli Rural Municipality	0	0	0	0	0	0	0	0	0	0	0	0	0	0	0	0	0	0	0	0	0	0	0	0	0	0	0	0	0	0	0	0	0	0	0	0	0	0	0	0	0	0	0	0	0	0	0	0
Karnali	Humla	Kharpunath Rural Municipality	0	0	0	0	0	0	0	0	0	0	0	0	0	0	0	0	0	0	0	0	0	0	0	0	0	0	0	0	0	0	0	0	0	0	0	0	0	0	0	0	0	0	0	0	0	0	0	0
Karnali	Humla	Namkha Rural Municipality	0	0	0	0	0	0	0	0	0	0	0	0	0	0	0	0	0	0	0	0	0	0	0	0	0	0	0	0	0	0	0	0	0	0	0	0	0	0	0	0	0	0	0	0	0	0	0	0
Karnali	Humla	Sarkegad Rural Municipality	0	0	0	0	0	0	0	0	0	0	0	0	0	0	0	0	0	0	0	0	0	0	0	0	0	0	0	0	0	0	0	0	0	0	0	0	0	0	0	0	0	0	0	0	0	0	0	0
Karnali	Humla	Simkot Rural Municipality	0	0	0	0	0	0	0	0	0	0	0	0	0	0	0	0	0	0	0	0	0	0	0	0	0	0	0	0	0	0	0	0	0	0	0	0	0	0	0	0	0	0	0	0	0	0	0	0
Karnali	Humla	Tanjakot Rural Municipality	0	0	0	0	0	0	0	0	0	0	0	0	0	0	0	0	0	0	0	0	0	0	0	0	0	0	0	0	0	0	0	0	0	0	0	0	0	0	0	0	0	0	0	0	0	0	0	0
Lumbini	Gulmi	Chandrakot Rural Municipality	0	0	0	0	0	0	0	0	0	0	0	0	0	0	0	0	0	0	0	0	0	0	0	0	0	0	0	0	0	0	0	0	0	0	0	0	0	0	0	0	0	0	0	0	0	0	0	0
Lumbini	Gulmi	Chhatrakot Rural Municipality	0	0	0	0	0	0	0	0	0	0	0	0	0	0	0	0	0	0	0	0	0	0	0	0	0	0	0	0	0	0	0	0	0	0	0	0	0	0	0	0	0	0	0	0	0	0	0	0
Lumbini	Gulmi	Dhurkot Rural Municipality	0	0	0	0	0	0	0	0	0	0	0	0	0	0	0	0	0	0	0	0	0	0	0	0	0	0	0	0	0	0	0	0	0	0	0	0	0	0	0	0	0	0	0	0	0	0	0	0
Lumbini	Gulmi	Gulmidurbar Rural Municipality	0	0	0	0	0	0	0	0	0	0	0	0	0	0	0	0	0	0	0	0	0	0	0	0	0	0	0	0	0	0	0	0	0	0	0	0	0	0	0	0	0	0	0	0	0	0	0	0
Lumbini	Gulmi	Isma Rural Municipality	0	0	0	0	0	0	0	0	0	0	0	0	0	0	0	0	0	0	0	0	0	0	0	0	0	0	0	0	0	0	0	0	0	0	0	0	0	0	0	0	0	0	0	0	0	0	0	0
Lumbini	Gulmi	Kaligandaki Rural Municipality	0	0	0	0	11	11	0	7	7	0	0	0	0	0	0	0	18	18	0	0	0	0	0	0	0	0	0	0	0	0	0	0	0	0	0	0	0	0	0	0	0	0	0	0	0	0	0	0
Lumbini	Gulmi	Madane Rural Municipality	0	0	0	0	0	0	0	0	0	0	0	0	0	0	0	0	0	0	0	0	0	0	0	0	0	0	0	0	0	0	0	0	0	0	0	0	0	0	0	0	0	0	0	0	0	0	0	0
Lumbini	Gulmi	Malika Rural Municipality	0	0	0	0	0	0	0	0	0	0	0	0	0	0	0	0	0	0	0	0	0	0	0	0	0	0	0	0	0	0	0	0	0	0	0	0	0	0	0	0	0	0	0	0	0	0	0	0
Lumbini	Gulmi	Musikot Municipality	0	0	0	0	0	0	0	0	0	0	0	0	0	0	0	0	0	0	0	0	0	0	0	0	0	0	0	0	0	0	0	0	0	0	0	0	0	0	0	0	0	0	0	0	0	0	0	0
Lumbini	Gulmi	Resunga Municipality	0	0	0	0	0	0	0	0	0	0	0	0	0	0	0	0	0	0	0	0	0	0	0	0	0	0	0	0	0	0	0	0	0	0	0	0	0	0	0	0	0	0	0	0	0	0	0	0
Lumbini	Gulmi	Rurukshetra Rural Municipality	0	0	0	0	0	0	0	0	0	0	0	0	0	0	0	0	0	0	0	0	0	0	0	0	0	0	0	0	0	0	0	0	0	0	0	0	0	0	0	0	0	0	0	0	0	0	0	0
Lumbini	Gulmi	Satyawati Rural Municipality	0	0	0	0	0	0	0	0	0	0	0	0	0	0	0	0	0	0	0	0	0	0	0	0	0	0	0	0	0	0	0	0	0	0	0	0	0	0	0	0	0	0	0	0	0	0	0	0
Lumbini	Palpa	Bagnaskali Rural Municipality	0	0	0	0	0	0	0	0	0	0	0	0	0	0	0	0	0	0	0	0	0	0	0	0	0	0	0	0	0	0	0	0	0	0	0	0	0	0	0	0	0	0	0	0	0	0	0	0
Lumbini	Palpa	Mathagadhi Rural Municipality	0	0	0	0	0	0	0	0	0	0	0	0	0	0	0	0	0	0	0	0	0	0	0	0	0	0	0	0	0	0	0	0	0	0	0	0	0	0	0	0	0	0	0	0	0	0	0	0
Lumbini	Palpa	Nisdi Rural Municipality	0	0	0	0	0	0	0	0	0	0	0	0	0	0	0	0	0	0	0	0	0	0	0	0	0	0	0	0	0	0	0	0	0	0	0	0	0	0	0	0	0	0	0	0	0	0	0	0
Lumbini	Palpa	Purbakhola Rural Municipality	0	0	0	0	0	0	0	0	0	0	0	0	0	0	0	0	0	0	0	0	0	0	0	0	0	0	0	0	0	0	0	0	0	0	0	0	0	0	0	0	0	0	0	0	0	0	0	0
Lumbini	Palpa	Municipality	0	0	0	0	0	0	0	0	0	0	0	0	0	0	0	0	0	0	0	0	0	0	0	0	0	0	0	0	0	0	0	0	0	0	0	0	0	0	0	0	0	0	0	0	0	0	0	0
Lumbini	Palpa	Rambha Rural Municipality	0	0	0	0	0	0	0	0	0	0	0	0	0	0	0	0	0	0	0	12	12	0	11	11	0	9	9	0	32	32	0	0	0	0	0	0	0	0	0	0	0	0	0	0	0	0	0	0
Lumbini	Palpa	Rampur Municipality	19	29	48	19	20	39	9	22	31	13	16	29	7	9	16	67	96	163	6	12	18	9	5	14	6	9	15	21	26	47	0	0	0	0	0	0	0	0	0	0	0	0	0	0	0	0	0	0
Lumbini	Palpa	Ribdikot Rural Municipality	0	0	0	0	0	0	0	0	0	0	0	0	0	0	0	0	0	0	0	0	0	0	0	0	0	0	0	0	0	0	0	0	0	0	0	0	0	0	0	0	0	0	0	0	0	0	0	0
Lumbini	Palpa	Tansen Municipality	0	0	0	0	0	0	0	0	0	0	0	0	0	0	0	0	0	0	0	0	0	0	0	0	0	0	0	0	0	0	0	0	0	0	0	0	0	0	0	0	0	0	0	0	0	0	0	0
Lumbini	Palpa	Tinau Rural Municipality	0	0	0	0	0	0	0	0	0	0	0	0	0	0	0	0	0	0	0	0	0	0	0	0	0	0	0	0	0	0	0	0	0	0	0	0	0	0	0	0	0	0	0	0	0	0	0	0
Lumbini	Nawalparasi	Bardaghat Municipality	20	30	50	23	23	46	18	23	41	12	6	18	6	2	8	79	84	163	0	0	0	0	0	0	0	0	0	0	0	0	0	0	0	0	0	0	0	0	0	0	0	0	0	0	0	0	0	0
Lumbini	Nawalparasi	Palhinandan Rural Municipality	238	156	394	244	130	374	184	97	281	219	84	303	170	47	217	1055	514	1569	82	18	100	66	3	69	0	0	0	148	21	169	0	0	0	0	0	0	0	0	0	0	0	0	0	0	0	0	0	0
Lumbini	Nawalparasi	Pratappur Rural Municipality	54	66	120	75	38	113	72	42	114	42	43	85	15	20	35	258	209	467	15	14	29	33	23	56	18	6	24	66	43	109	10	3	13	5	3	8	15	6	21	11	0	11	0	0	0	11	0	11
Lumbini	Nawalparasi	Ramgram Municipality	22	24	46	21	12	33	20	12	32	24	11	35	14	3	17	101	62	163	0	0	0	0	0	0	0	0	0	0	0	0	0	0	0	0	0	0	0	0	0	0	0	0	0	0	0	0	0	0
Lumbini	Nawalparasi	Sarawal Rural Municipality	91	72	163	81	62	143	69	42	111	58	13	71	6	2	8	305	191	496	0	0	0	0	0	0	0	0	0	0	0	0	0	0	0	0	0	0	0	0	0	0	0	0	0	0	0	0	0	0
Lumbini	Nawalparasi	Sunwal Municipality	0	0	0	0	0	0	0	0	0	0	0	0	0	0	0	0	0	0	0	0	0	0	0	0	0	0	0	0	0	0	0	0	0	0	0	0	0	0	0	0	0	0	0	0	0	0	0	0
Lumbini	Nawalparasi	Susta Rural Municipality	65	70	135	68	54	122	65	49	114	51	27	78	37	23	60	286	223	509	21	13	34	13	4	17	0	0	0	34	17	51	0	0	0	0	0	0	0	0	0	0	0	0	0	0	0	0	0	0
Lumbini	Rupandehi	Butwol Sub Metropolitan City	13	26	39	22	20	42	15	19	34	0	0	0	0	0	0	50	65	115	0	7	7	0	8	8	0	11	11	0	26	26	0	7	7	0	6	6	0	13	13	0	0	0	0	0	0	0	0	0
Lumbini	Rupandehi	Devdaha Municipality	17	10	27	8	5	13	9	3	12	11	2	13	16	1	17	61	21	82	0	12	12	0	0	0	0	0	0	0	12	12	0	0	0	0	0	0	0	0	0	0	0	0	0	0	0	0	0	0
Lumbini	Rupandehi	Gaidahawa Rural Municipality	148	152	300	130	99	229	71	52	123	63	56	119	42	40	82	454	399	853	0	0	0	0	0	0	0	0	0	0	0	0	0	0	0	0	0	0	0	0	0	0	0	0	0	0	0	0	0	0
Lumbini	Rupandehi	Kanchan Rural Municipality	0	0	0	0	0	0	0	0	0	0	0	0	0	0	0	0	0	0	0	0	0	0	0	0	0	0	0	0	0	0	0	0	0	0	0	0	0	0	0	0	0	0	0	0	0	0	0	0
Lumbini	Rupandehi	Kotahimai Rural Municipality	146	106	252	112	101	213	135	95	230	39	31	70	38	32	70	470	365	835	21	31	52	0	0	0	0	0	0	21	31	52	0	0	0	0	0	0	0	0	0	0	0	0	0	0	0	0	0	0
Lumbini	Rupandehi	Lumbini Sanskritik Municipality	504	450	954	565	481	1046	417	419	836	368	340	708	346	320	666	2200	2010	4210	169	157	326	36	33	69	17	38	55	222	228	450	36	17	53	0	0	0	36	17	53	0	0	0	0	0	0	0	0	0
Lumbini	Rupandehi	Marchawari Rural Municipality	102	102	204	101	81	182	99	54	153	37	33	70	18	35	53	357	305	662	0	0	0	0	0	0	0	0	0	0	0	0	0	0	0	0	0	0	0	0	0	0	0	0	0	0	0	0	0	0
Lumbini	Rupandehi	Mayadevi Rural Municipality	74	69	143	51	59	110	48	36	84	2	4	6	0	0	0	175	168	343	0	0	0	0	0	0	0	0	0	0	0	0	0	0	0	0	0	0	0	0	0	0	0	0	0	0	0	0	0	0
Lumbini	Rupandehi	Omsatiya Rural Municipality	56	36	92	44	29	73	51	14	65	36	26	62	45	21	66	232	126	358	4	4	8	3	8	11	0	0	0	7	12	19	0	0	0	0	0	0	0	0	0	0	0	0	0	0	0	0	0	0
Lumbini	Rupandehi	Rohini Rural Municipality	139	106	245	162	98	260	159	82	241	141	78	219	122	74	196	723	438	1161	27	18	45	27	3	30	27	2	29	81	23	104	5	2	7	24	0	24	29	2	31	0	0	0	0	0	0	0	0	0
Lumbini	Rupandehi	Sainamaina Municipality	0	0	0	0	0	0	0	0	0	0	0	0	0	0	0	0	0	0	0	0	0	0	0	0	0	0	0	0	0	0	0	0	0	0	0	0	0	0	0	0	0	0	0	0	0	0	0	0
Lumbini	Rupandehi	Sammarimai Rural Municipality	305	233	538	241	186	427	246	163	409	138	117	255	90	48	138	1020	747	1767	13	17	30	0	0	0	0	0	0	13	17	30	0	0	0	0	0	0	0	0	0	0	0	0	0	0	0	0	0	0
Lumbini	Rupandehi	Shuddhodhan Rural Municipality	12	16	28	7	3	10	8	1	9	0	0	0	0	0	0	27	20	47	0	0	0	0	0	0	0	0	0	0	0	0	0	0	0	0	0	0	0	0	0	0	0	0	0	0	0	0	0	0
Lumbini	Rupandehi	Siddharthanagar Municipality	91	85	176	115	89	204	83	73	156	56	57	113	60	57	117	405	361	766	6	25	31	4	16	20	0	6	6	10	47	57	0	5	5	0	0	0	0	5	5	0	0	0	0	0	0	0	0	0
Lumbini	Rupandehi	Siyari Rural Municipality	31	34	65	37	21	58	20	12	32	25	16	41	34	7	41	147	90	237	0	0	0	0	0	0	0	0	0	0	0	0	0	0	0	0	0	0	0	0	0	0	0	0	0	0	0	0	0	0
Lumbini	Rupandehi	Tilottama Municipality	0	0	0	0	0	0	0	0	0	0	0	0	0	0	0	0	0	0	0	25	25	0	17	17	0	11	11	0	53	53	0	17	17	0	9	9	0	26	26	0	0	0	0	0	0	0	0	0
Lumbini	Kapilbastu	Banganga Municipality	21	19	40	15	18	33	10	17	27	9	3	12	8	28	36	63	85	148	0	18	18	0	22	22	0	16	16	0	56	56	0	8	8	0	7	7	0	15	15	0	0	0	0	0	0	0	0	0
Lumbini	Kapilbastu	Bijayanagar Rural Municipality	648	538	1186	404	334	738	297	239	536	136	118	254	147	84	231	1632	1313	2945	6	5	11	0	0	0	0	0	0	6	5	11	0	0	0	0	0	0	0	0	0	0	0	0	0	0	0	0	0	0
Lumbini	Kapilbastu	Buddhabhumi Municipality	79	50	129	57	46	103	39	31	70	7	5	12	0	0	0	182	132	314	0	0	0	0	0	0	0	0	0	0	0	0	0	0	0	0	0	0	0	0	0	0	0	0	0	0	0	0	0	0
Lumbini	Kapilbastu	Kapilvastu Municipality	222	167	389	185	112	297	130	95	225	99	80	179	61	38	99	697	492	1189	18	0	18	24	0	24	29	0	29	71	0	71	18	0	18	19	0	19	37	0	37	9	0	9	0	0	0	9	0	9
Lumbini	Kapilbastu	Krishnanagar Municipality	713	543	1256	530	494	1024

Total Number of students in religious schools

Province Name	District	Local Level Name	G1			G2			G3			G4			G5			G1-5			G6			G7			G8			G6-8			G9			G10			G9-10			G11			G12			G11-12		
			Girls	Boys	Total	Girls	Boys	Total	Girls	Boys	Total	Girls	Boys	Total	Girls	Boys	Total	Girls	Boys	Total	Girls	Boys	Total	Girls	Boys	Total	Girls	Boys	Total	Girls	Boys	Total	Girls	Boys	Total	Girls	Boys	Total	Girls	Boys	Total	Girls	Boys	Total	Girls	Boys	Total	Girls	Boys	Total
Lumbini	Kapilbastu	Yashodhara Rural Municipality	149	165	314	146	145	291	147	110	257	132	99	231	108	58	166	682	577	1259	2	6	8	0	0	0	0	0	0	2	6	8	0	0	0	0	0	0	0	0	0	0	0	0	0	0	0	0	0	0
Lumbini	Arghakhanchi	Bhumekasthan Municipality	0	0	0	0	0	0	0	0	0	0	0	0	0	0	0	0	0	0	0	0	0	0	0	0	0	0	0	0	0	0	0	0	0	0	0	0	0	0	0	0	0	0	0	0	0	0	0	0
Lumbini	Arghakhanchi	Chhatradev Rural Municipality	20	18	38	22	19	41	0	0	0	0	0	0	0	0	0	42	37	79	0	0	0	0	0	0	0	0	0	0	0	0	0	0	0	0	0	0	0	0	0	0	0	0	0	0	0	0	0	0
Lumbini	Arghakhanchi	Malarani Rural Municipality	0	0	0	0	0	0	0	0	0	0	0	0	0	0	0	0	0	0	0	0	0	0	0	0	0	0	0	0	0	0	0	0	0	0	0	0	0	0	0	0	0	0	0	0	0	0	0	0
Lumbini	Arghakhanchi	Panini Rural Municipality	17	19	36	15	30	45	21	19	40	0	0	0	0	0	0	53	68	121	0	0	0	0	0	0	0	0	0	0	0	0	0	0	0	0	0	0	0	0	0	0	0	0	0	0	0	0	0	0
Lumbini	Arghakhanchi	Sandhikharka Municipality	6	3	9	0	0	0	0	0	0	0	0	0	0	0	0	6	3	9	0	0	0	0	0	0	0	0	0	0	0	0	0	0	0	0	0	0	0	0	0	0	0	0	0	0	0	0	0	0
Lumbini	Arghakhanchi	Shitganga Municipality	0	0	0	0	0	0	0	0	0	0	0	0	0	0	0	0	0	0	0	0	0	0	0	0	0	0	0	0	0	0	0	0	0	0	0	0	0	0	0	0	0	0	0	0	0	0	0	0
Lumbini	Pyuthan	Airawati Rural Municipality	0	0	0	0	0	0	0	0	0	0	0	0	0	0	0	0	0	0	0	0	0	0	0	0	0	0	0	0	0	0	0	0	0	0	0	0	0	0	0	0	0	0	0	0	0	0	0	0
Lumbini	Pyuthan	Gaumukhi Rural Municipality	0	0	0	0	0	0	0	0	0	0	0	0	0	0	0	0	0	0	0	0	0	0	0	0	0	0	0	0	0	0	0	0	0	0	0	0	0	0	0	0	0	0	0	0	0	0	0	0
Lumbini	Pyuthan	Jhimruk Rural Municipality	0	0	0	0	0	0	0	0	0	0	0	0	0	0	0	0	0	0	0	0	0	0	0	0	0	0	0	0	0	0	0	0	0	0	0	0	0	0	0	0	0	0	0	0	0	0	0	0
Lumbini	Pyuthan	Mallarani Rural Municipality	0	0	0	0	0	0	0	0	0	0	0	0	0	0	0	0	0	0	0	0	0	0	0	0	0	0	0	0	0	0	0	0	0	0	0	0	0	0	0	0	0	0	0	0	0	0	0	0
Lumbini	Pyuthan	Mandavi Rural Municipality	0	0	0	0	0	0	0	0	0	0	0	0	0	0	0	0	0	0	0	0	0	0	0	0	0	0	0	0	0	0	0	0	0	0	0	0	0	0	0	0	0	0	0	0	0	0	0	0
Lumbini	Pyuthan	Naubahini Rural Municipality	0	0	0	0	0	0	0	0	0	0	0	0	0	0	0	0	0	0	0	0	0	0	0	0	0	0	0	0	0	0	0	0	0	0	0	0	0	0	0	0	0	0	0	0	0	0	0	0
Lumbini	Pyuthan	Pyuthan Municipality	0	0	0	0	0	0	0	0	0	0	0	0	0	0	0	0	0	0	0	0	0	0	0	0	0	0	0	0	0	0	0	0	0	0	0	0	0	0	0	0	0	0	0	0	0	0	0	0
Lumbini	Pyuthan	Sarumarani Rural Municipality	10	10	20	0	0	0	0	0	0	0	0	0	0	0	0	10	10	20	0	0	0	0	0	0	0	0	0	0	0	0	0	0	0	0	0	0	0	0	0	0	0	0	0	0	0	0	0	0
Lumbini	Pyuthan	Sworgadwary Municipality	0	0	0	0	0	0	0	0	0	0	0	0	0	0	0	0	0	0	0	10	10	0	11	11	0	12	12	0	33	33	0	15	15	0	7	7	0	22	22	0	0	0	0	0	0	0	0	0
Lumbini	Rolpa	Gangadev Rural Municipality	0	0	0	0	0	0	0	0	0	0	0	0	0	0	0	0	0	0	0	0	0	0	0	0	0	0	0	0	0	0	0	0	0	0	0	0	0	0	0	0	0	0	0	0	0	0	0	0
Lumbini	Rolpa	Lungri Rural Municipality	0	0	0	0	0	0	0	0	0	0	0	0	0	0	0	0	0	0	0	0	0	0	0	0	0	0	0	0	0	0	0	0	0	0	0	0	0	0	0	0	0	0	0	0	0	0	0	0
Lumbini	Rolpa	Madi Rural Municipality	0	0	0	0	0	0	0	0	0	0	0	0	0	0	0	0	0	0	0	0	0	0	0	0	0	0	0	0	0	0	0	0	0	0	0	0	0	0	0	0	0	0	0	0	0	0	0	0
Lumbini	Rolpa	Paribartan Rural Municipality	0	0	0	0	0	0	0	0	0	0	0	0	0	0	0	0	0	0	0	0	0	0	0	0	0	0	0	0	0	0	0	0	0	0	0	0	0	0	0	0	0	0	0	0	0	0	0	0
Lumbini	Rolpa	Rolpa Municipality	0	0	0	0	0	0	0	0	0	0	0	0	0	0	0	0	0	0	0	0	0	0	0	0	0	0	0	0	0	0	0	0	0	0	0	0	0	0	0	0	0	0	0	0	0	0	0	0
Lumbini	Rolpa	Runtigadi Rural Municipality	0	0	0	0	0	0	0	0	0	0	0	0	0	0	0	0	0	0	0	0	0	0	0	0	0	0	0	0	0	0	0	0	0	0	0	0	0	0	0	0	0	0	0	0	0	0	0	0
Lumbini	Rolpa	Sunchhahari Rural Municipality	0	0	0	0	0	0	0	0	0	0	0	0	0	0	0	0	0	0	0	0	0	0	0	0	0	0	0	0	0	0	0	0	0	0	0	0	0	0	0	0	0	0	0	0	0	0	0	0
Lumbini	Rolpa	Sunil Smriti Rural Municipality	0	0	0	0	0	0	0	0	0	0	0	0	0	0	0	0	0	0	0	0	0	0	0	0	0	0	0	0	0	0	0	0	0	0	0	0	0	0	0	0	0	0	0	0	0	0	0	0
Lumbini	Rolpa	Thawang Rural Municipality	0	0	0	0	0	0	0	0	0	0	0	0	0	0	0	0	0	0	0	0	0	0	0	0	0	0	0	0	0	0	0	0	0	0	0	0	0	0	0	0	0	0	0	0	0	0	0	0
Lumbini	Rolpa	Tribeni Rural Municipality	0	0	0	0	0	0	0	0	0	0	0	0	0	0	0	0	0	0	0	0	0	0	0	0	0	0	0	0	0	0	0	0	0	0	0	0	0	0	0	0	0	0	0	0	0	0	0	0
Lumbini	Rukum Purba	Bhume Rural Municipality	0	0	0	0	0	0	0	0	0	0	0	0	0	0	0	0	0	0	0	0	0	0	0	0	0	0	0	0	0	0	0	0	0	0	0	0	0	0	0	0	0	0	0	0	0	0	0	0
Lumbini	Rukum Purba	Municipality	0	0	0	0	0	0	0	0	0	0	0	0	0	0	0	0	0	0	0	0	0	0	0	0	0	0	0	0	0	0	0	0	0	0	0	0	0	0	0	0	0	0	0	0	0	0	0	0
Lumbini	Rukum Purba	Sisne Rural Municipality	0	0	0	0	0	0	0	0	0	0	0	0	0	0	0	0	0	0	0	0	0	0	0	0	0	0	0	0	0	0	0	0	0	0	0	0	0	0	0	0	0	0	0	0	0	0	0	0
Lumbini	Dang	Babai Rural Municipality	0	0	0	0	0	0	0	0	0	0	0	0	0	0	0	0	0	0	0	0	0	0	0	0	0	0	0	0	0	0	0	0	0	0	0	0	0	0	0	0	0	0	0	0	0	0	0	0
Lumbini	Dang	Banglachuli Rural Municipality	0	0	0	0	0	0	0	0	0	0	0	0	0	0	0	0	0	0	0	0	0	0	0	0	0	0	0	0	0	0	0	0	0	0	0	0	0	0	0	0	0	0	0	0	0	0	0	0
Lumbini	Dang	Dangisharan Rural Municipality	0	0	0	0	0	0	0	0	0	0	0	0	0	0	0	0	0	0	0	0	0	0	0	0	0	0	0	0	0	0	0	0	0	0	0	0	0	0	0	0	0	0	0	0	0	0	0	0
Lumbini	Dang	Gadhawa Rural Municipality	47	53	100	21	21	42	34	44	78	0	0	0	0	0	0	102	118	220	0	0	0	0	0	0	0	0	0	0	0	0	0	0	0	0	0	0	0	0	0	0	0	0	0	0	0	0	0	0
Lumbini	Dang	Ghorahi Sub Metropolitan City	0	0	0	0	0	0	0	0	0	0	0	0	0	0	0	0	0	0	0	18	18	1	6	7	0	0	0	1	24	25	0	0	0	0	0	0	0	0	0	0	0	0	0	0	0	0	0	0
Lumbini	Dang	Lamahi Municipality	11	19	30	12	13	25	9	9	18	9	3	12	6	4	10	47	48	95	0	0	0	0	0	0	0	0	0	0	0	0	0	0	0	0	0	0	0	0	0	0	0	0	0	0	0	0	0	0
Lumbini	Dang	Rajpur Rural Municipality	0	0	0	0	0	0	0	0	0	0	0	0	0	0	0	0	0	0	0	0	0	0	0	0	0	0	0	0	0	0	0	0	0	0	0	0	0	0	0	0	0	0	0	0	0	0	0	0
Lumbini	Dang	Rapti Rural Municipality	9	16	25	11	1	12	9	14	23	0	0	0	0	0	0	29	31	60	0	0	0	0	0	0	0	0	0	0	0	0	0	0	0	0	0	0	0	0	0	0	0	0	0	0	0	0	0	0
Lumbini	Dang	Shantinagar Rural Municipality	2	1	3	4	4	8	9	3	12	5	1	6	0	0	0	20	9	29	0	0	0	0	0	0	0	0	0	0	0	0	0	0	0	0	0	0	0	0	0	0	0	0	0	0	0	0	0	0
Lumbini	Dang	Tulsipur Sub Metropolitan City	0	0	0	0	0	0	0	0	0	0	0	0	0	0	0	0	0	0	0	0	0	0	0	0	0	0	0	0	0	0	0	0	0	0	0	0	0	0	0	0	0	0	0	0	0	0	0	0
Lumbini	Banke	Baijanath Rural Municipality	27	17	44	13	16	29	6	10	16	8	9	17	12	4	16	66	56	122	0	0	0	0	0	0	0	0	0	0	0	0	0	0	0	0	0	0	0	0	0	0	0	0	0	0	0	0	0	0
Lumbini	Banke	Duduwa Rural Municipality	581	395	976	311	206	517	206	106	312	80	31	111	62	8	70	1240	746	1986	43	1	44	0	0	0	0	0	0	43	1	44	0	0	0	0	0	0	0	0	0	0	0	0	0	0	0	0	0	0
Lumbini	Banke	Janaki Rural Municipality	362	269	631	305	243	548	227	163	390	63	45	108	18	22	40	975	742	1717	0	0	0	0	0	0	0	0	0	0	0	0	0	0	0	0	0	0	0	0	0	0	0	0	0	0	0	0	0	0
Lumbini	Banke	Khajura Rural Municipality	456	366	822	256	193	449	149	117	266	34	19	53	13	2	15	908	697	1605	0	0	0	0	0	0	0	0	0	0	0	0	0	0	0	0	0	0	0	0	0	0	0	0	0	0	0	0	0	0
Lumbini	Banke	Kohalpur Municipality	0	13	13	0	18	18	0	16	16	0	0	0	0	0	0	0	47	47	0	0	0	0	0	0	0	0	0	0	0	0	0	0	0	0	0	0	0	0	0	0	0	0	0	0	0	0	0	0
Lumbini	Banke	Narainapur Rural Municipality	982	827	1809	625	552	1177	246	272	518	29	33	62	17	18	35	1899	1702	3601	0	0	0	0	0	0	0	0	0	0	0	0	0	0	0	0	0	0	0	0	0	0	0	0	0	0	0	0	0	0
Lumbini	Banke	Nepalgunj Sub Metropolitan City	926	795	1721	635	501	1136	428	298	726	194	136	330	105	82	187	2288	1812	4100	114	36	150	67	29	96	58	31	89	239	96	335	37	14	51	29	6	35	66	20	86	0	0	0	0	0	0	0	0	0
Lumbini	Banke	Rapti Sonari Rural Municipality	41	39	80	18	24	42	30	23	53	0	0	0	0	0	0	89	86	175	0	0	0	0	0	0	0	0	0	0	0	0	0	0	0	0	0	0	0	0	0	0	0	0	0	0	0	0	0	0
Lumbini	Bardiya	Badhaiyatal Rural Municipality	66	58	124	33	20	53	11	3	14	0	0	0	0	0	0	110	81	191	0	0	0	0	0	0	0	0	0	0	0	0	0	0	0	0	0	0	0	0	0	0	0	0	0	0	0	0	0	0
Lumbini	Bardiya	Bansgadhi Municipality	9	11	20	7	5	12	7	3	10	4	6	10	8	6	14	35	31	66	0	0	0	0	0	0	0	0	0	0	0	0	0	0	0	0	0	0	0	0	0	0	0	0	0	0	0	0	0	0
Lumbini	Bardiya	Barbardiya Municipality	0	0	0	0	0	0	0	0	0	0	0	0	0	0	0	0	0	0	0	0	0	0	0	0	0	0	0	0	0	0	0	0	0	0	0	0	0	0	0	0	0	0	0	0	0	0	0	0
Lumbini	Bardiya	Geruwa Rural Municipality	0	0	0	0	0	0	0	0	0	0	0	0	0	0	0	0	0	0	0	0	0	0	0	0	0	0	0	0	0	0	0	0	0	0	0	0	0	0	0	0	0	0	0	0	0	0	0	0
Lumbini	Bardiya	Gulariya Municipality	93	91	184	74	62	136	81	57	138	51	23	74	23	23	46	322	256	578	0	0	0	0	0	0	0	0	0	0	0	0	0	0	0	0	0	0	0	0	0	0	0	0	0	0	0	0	0	0
Lumbini	Bardiya	Madhuwan Municipality	0	0	0	0	0	0	0	0	0	0	0	0	0	0	0	0	0	0	0	0	0	0	0	0	0	0	0	0	0	0	0	0	0	0	0	0	0	0	0	0	0	0	0	0	0	0	0	0
Lumbini	Bardiya	Rajapur Municipality	0	0	0	0	0	0	0	0	0	0	0	0	0	0	0	0	0	0	0	0	0	0	0	0	0	0	0	0	0	0	0	0	0	0	0	0	0	0	0	0	0	0	0	0	0	0	0	0
Lumbini	Bardiya	Thakurbaba Municipality	0	0	0	0	0	0	0	0	0	0	0	0	0	0	0	0	0	0	0	0	0	0	0	0	0	0	0	0	0	0	0	0	0	0	0	0	0	0	0	0	0	0	0	0	0	0	0	0
Sudurpaschim	Bajura	Badimalika Municipality	0	0	0	0	0	0	0	0	0	0	0	0	0	0	0	0	0	0	0	0	0	0	0	0	0	0	0	0	0	0	0	0	0	0	0	0	0	0	0	0	0	0	0	0	0	0	0	0
Sudurpaschim	Bajura	Budhiganga Municipality	0	0	0	0	0	0	0	0	0	0	0	0	0	0	0	0	0	0	0	0	0	0	0	0	0	0	0	0	0	0	0	0	0	0	0	0	0	0	0	0	0	0	0	0	0	0	0	0
Sudurpaschim	Bajura	Budhinanda Municipality	0	0	0	0	0	0	0	0	0	0	0	0	0	0	0	0	0	0	0	0	0	0	0	0	0	0	0	0	0	0	0	0	0	0	0	0	0	0	0	0	0	0	0	0	0	0	0	0
Sudurpaschim	Bajura	Gaumul Rural Municipality	0	0	0	0	0	0	0	0	0	0	0	0	0	0	0	0	0	0	0	0	0	0	0	0	0	0	0	0	0	0	0	0	0	0	0	0	0	0	0	0	0	0	0	0	0	0	0	0
Sudurpaschim	Bajura	Himali Rural Municipality	0	0	0	0	0	0	0	0	0	0	0	0	0	0	0	0	0	0	0	0	0	0	0	0	0	0	0	0	0	0	0	0	0	0	0	0	0	0	0	0	0	0	0	0	0	0	0	0
Sudurpaschim	Bajura	Jagannath Rural Municipality	0	0	0	0	0	0	0	0	0	0	0	0	0	0	0	0	0	0	0	13	13	0	9	9	0	9	9	0	31	31	0	0	0	0	0	0	0	0	0	0	0	0	0	0	0	0	0	0
Sudurpaschim	Bajura	Municipality	0	0	0	0	0	0	0	0	0	0	0	0	0	0	0	0	0	0	0	0	0	0	0	0	0	0	0	0	0	0	0	0	0	0	0	0	0	0	0	0	0	0	0	0	0	0	0	0
Sudurpaschim	Bajura	Municipality	0	0	0	0	0	0	0	0	0	0	0	0	0	0	0	0	0	0	0	0	0	0	0	0	0	0	0	0	0	0	0	0	0	0	0	0	0	0	0	0	0	0	0	0	0	0	0	0
Sudurpaschim	Bajura	Triveni Municipality	0	0	0	0	0	0	0	0	0	0	0	0	0	0	0	0	0	0	0	0	0	0	0	0	0	0	0	0	0	0	0	0	0	0	0	0	0	0	0	0	0	0	0	0	0	0	0	0
Sudurpaschim	Bajhang	Bithadchir Rural Municipality	0	0	0	0	0	0	0	0	0	0	0	0	0	0	0	0	0	0	0	0	0	0	0	0	0	0	0	0	0	0	0	0	0	0	0	0	0	0	0	0	0	0	0	0	0	0	0	0
Sudurpaschim	Bajhang	Bungal Municipality	0	0	0	0	0	0	0	0	0	0	0	0	0	0	0	0	0	0	0	0	0	0	0	0	0	0	0	0	0	0	0	0	0	0	0	0	0	0	0	0	0	0	0	0	0	0	0	0
Sudurpaschim	Bajhang	Municipality	0	0	0	0	0	0	0	0	0	0	0	0	0	0	0	0	0	0	0	0	0	0	0	0	0	0	0	0	0	0	0	0	0	0	0	0	0	0	0	0	0	0	0	0	0	0	0	0
Sudurpaschim	Bajhang	Durgathali Rural Municipality	0	0	0	0	0	0	0	0	0	0	0	0	0	0	0	0	0	0	0	0	0	0	0	0	0	0	0	0	0	0	0	0	0	0	0	0	0	0	0	0	0	0	0	0	0	0	0	0
Sudurpaschim	Bajhang	Jaya Prithvi Municipality	0	0	0	0	0	0	0	0	0	0	0	0	0	0	0	0	0	0	0	0	0	0	0	0	0	0	0	0	0	0	0	0	0	0	0	0	0	0	0	0	0	0	0	0	0	0	0	0
Sudurpaschim	Bajhang	Kedarseu Rural Municipality	0	0	0	0	0	0	0	0	0	0	0	0	0	0	0	0	0	0	0	0	0	0	0	0	0	0	0	0	0	0	0	0	0	0	0	0	0	0	0	0	0	0	0	0	0	0	0	0
Sudurpaschim	Bajhang	Municipality	0	0	0	0	0	0	0	0	0	0	0	0	0	0	0	0	0	0	0	0	0	0	0	0	0	0	0	0	0	0	0	0	0	0	0	0	0	0	0	0	0	0	0	0	0	0	0	0
Sudurpaschim	Bajhang	Masta Rural Municipality

Total Number of students in religious schools

Province Name	District	Local Level Name	G1			G2			G3			G4			G5			G1-5			G6			G7			G8			G6-8			G9			G10			G9-10			G11			G12			G11-12		
			Girls	Boys	Total	Girls	Boys	Total	Girls	Boys	Total	Girls	Boys	Total	Girls	Boys	Total	Girls	Boys	Total	Girls	Boys	Total	Girls	Boys	Total	Girls	Boys	Total	Girls	Boys	Total	Girls	Boys	Total	Girls	Boys	Total	Girls	Boys	Total	Girls	Boys	Total	Girls	Boys	Total	Girls	Boys	Total
Sudurpaschim	Achham	Municipality	0	0	0	0	0	0	0	0	0	0	0	0	0	0	0	0	0	0	0	0	0	0	0	0	0	0	0	0	0	0	0	0	0	0	0	0	0	0	0	0	0	0	0	0	0	0	0	0
Sudurpaschim	Achham	Chaurpati Rural Municipality	0	0	0	0	0	0	0	0	0	0	0	0	0	0	0	0	0	0	0	0	0	0	0	0	0	0	0	0	0	0	0	0	0	0	0	0	0	0	0	0	0	0	0	0	0	0	0	0
Sudurpaschim	Achham	Dhakari Rural Municipality	0	0	0	0	0	0	0	0	0	0	0	0	0	0	0	0	0	0	0	0	0	0	0	0	0	0	0	0	0	0	0	0	0	0	0	0	0	0	0	0	0	0	0	0	0	0	0	0
Sudurpaschim	Achham	Kamalbazar Municipality	0	0	0	0	0	0	0	0	0	0	0	0	0	0	0	0	0	0	0	0	0	0	0	0	0	0	0	0	0	0	0	0	0	0	0	0	0	0	0	0	0	0	0	0	0	0	0	0
Sudurpaschim	Achham	Mangalsen Municipality	0	0	0	0	0	0	0	0	0	0	0	0	0	0	0	0	0	0	0	0	0	0	0	0	0	0	0	0	0	0	0	0	0	0	0	0	0	0	0	0	0	0	0	0	0	0	0	0
Sudurpaschim	Achham	Mellekh Rural Municipality	0	0	0	0	0	0	0	0	0	0	0	0	0	0	0	0	0	0	0	0	0	0	0	0	0	0	0	0	0	0	0	0	0	0	0	0	0	0	0	0	0	0	0	0	0	0	0	0
Sudurpaschim	Achham	Municipality	0	0	0	0	0	0	0	0	0	0	0	0	0	0	0	0	0	0	0	0	0	0	0	0	0	0	0	0	0	0	0	0	0	0	0	0	0	0	0	0	0	0	0	0	0	0	0	0
Sudurpaschim	Achham	Ramaroshan Rural Municipality	0	0	0	0	0	0	0	0	0	0	0	0	0	0	0	0	0	0	0	0	0	0	0	0	0	0	0	0	0	0	0	0	0	0	0	0	0	0	0	0	0	0	0	0	0	0	0	0
Sudurpaschim	Achham	Sanfebagar Municipality	2	2	4	3	2	5	3	3	6	0	0	0	0	0	0	8	7	15	0	10	10	0	6	6	0	15	15	0	31	31	0	0	0	0	0	0	0	0	0	0	0	0	0	0	0	0	0	0
Sudurpaschim	Achham	Turmakhad Rural Municipality	0	0	0	0	0	0	0	0	0	0	0	0	0	0	0	0	0	0	0	0	0	0	0	0	0	0	0	0	0	0	0	0	0	0	0	0	0	0	0	0	0	0	0	0	0	0	0	0
Sudurpaschim	Doti	Adharsha Rural Municipality	0	0	0	0	0	0	0	0	0	0	0	0	0	0	0	0	0	0	0	0	0	0	0	0	0	0	0	0	0	0	0	0	0	0	0	0	0	0	0	0	0	0	0	0	0	0	0	0
Sudurpaschim	Doti	Badikedar Rural Municipality	0	0	0	0	0	0	0	0	0	0	0	0	0	0	0	0	0	0	0	0	0	0	0	0	0	0	0	0	0	0	0	0	0	0	0	0	0	0	0	0	0	0	0	0	0	0	0	0
Sudurpaschim	Doti	Bogtan Fudsil Rural Municipality	0	0	0	0	0	0	0	0	0	0	0	0	0	0	0	0	0	0	0	0	0	0	0	0	0	0	0	0	0	0	0	0	0	0	0	0	0	0	0	0	0	0	0	0	0	0	0	0
Sudurpaschim	Doti	Dipayal Silgadi Municipality	0	0	0	0	0	0	0	0	0	0	0	0	0	0	0	0	0	0	0	0	0	0	0	0	0	0	0	0	0	0	0	0	0	0	0	0	0	0	0	0	0	0	0	0	0	0	0	0
Sudurpaschim	Doti	Jorayal Rural Municipality	0	0	0	0	0	0	0	0	0	0	0	0	0	0	0	0	0	0	0	0	0	0	0	0	0	0	0	0	0	0	0	0	0	0	0	0	0	0	0	0	0	0	0	0	0	0	0	0
Sudurpaschim	Doti	K I Singh Rural Municipality	0	0	0	0	0	0	0	0	0	0	0	0	0	0	0	0	0	0	0	0	0	0	0	0	0	0	0	0	0	0	0	0	0	0	0	0	0	0	0	0	0	0	0	0	0	0	0	0
Sudurpaschim	Doti	Purbichauki Rural Municipality	0	0	0	0	0	0	0	0	0	0	0	0	0	0	0	0	0	0	0	0	0	0	0	0	0	0	0	0	0	0	0	0	0	0	0	0	0	0	0	0	0	0	0	0	0	0	0	0
Sudurpaschim	Doti	Sayal Rural Municipality	0	0	0	0	0	0	0	0	0	0	0	0	0	0	0	0	0	0	0	0	0	0	0	0	0	0	0	0	0	0	0	0	0	0	0	0	0	0	0	0	0	0	0	0	0	0	0	0
Sudurpaschim	Doti	Shikhar Municipality	0	0	0	0	0	0	0	0	0	0	0	0	0	0	0	0	0	0	0	0	0	0	0	0	0	0	0	0	0	0	0	0	0	0	0	0	0	0	0	0	0	0	0	0	0	0	0	0
Sudurpaschim	Kailali	Bardagoriya Rural Municipality	0	0	0	0	0	0	0	0	0	0	0	0	0	0	0	0	0	0	0	0	0	0	0	0	0	0	0	0	0	0	0	0	0	0	0	0	0	0	0	0	0	0	0	0	0	0	0	0
Sudurpaschim	Kailali	Bhajani Municipality	32	22	54	14	7	21	12	5	17	13	6	19	17	2	19	88	42	130	0	0	0	0	0	0	0	0	0	0	0	0	0	0	0	0	0	0	0	0	0	0	0	0	0	0	0	0	0	0
Sudurpaschim	Kailali	Chure Rural Municipality	0	0	0	0	0	0	0	0	0	0	0	0	0	0	0	0	0	0	0	0	0	0	0	0	0	0	0	0	0	0	0	0	0	0	0	0	0	0	0	0	0	0	0	0	0	0	0	0
Sudurpaschim	Kailali	Dhangadhi Sub Metropolitan City	9	16	25	13	18	31	9	9	18	7	8	15	5	6	11	43	57	100	0	0	0	0	0	0	0	0	0	0	0	0	0	0	0	0	0	0	0	0	0	0	0	0	0	0	0	0	0	0
Sudurpaschim	Kailali	Gauriganga Municipality	0	0	0	0	0	0	0	0	0	0	0	0	0	0	0	0	0	0	0	0	0	0	0	0	0	0	0	0	0	0	0	0	0	0	0	0	0	0	0	0	0	0	0	0	0	0	0	0
Sudurpaschim	Kailali	Ghodaghodi Municipality	0	7	7	0	7	7	0	5	5	0	0	0	0	0	0	0	19	19	0	0	0	0	0	0	0	0	0	0	0	0	0	0	0	0	0	0	0	0	0	0	0	0	0	0	0	0	0	0
Sudurpaschim	Kailali	Godawari Municipality	38	30	68	0	10	10	0	10	10	1	7	8	1	4	5	40	61	101	0	0	0	0	0	0	0	0	0	0	0	0	0	0	0	0	0	0	0	0	0	0	0	0	0	0	0	0	0	0
Sudurpaschim	Kailali	Janaki Rural Municipality	0	0	0	0	0	0	0	0	0	0	0	0	0	0	0	0	0	0	0	0	0	0	0	0	0	0	0	0	0	0	0	0	0	0	0	0	0	0	0	0	0	0	0	0	0	0	0	0
Sudurpaschim	Kailali	Joshipur Rural Municipality	0	0	0	0	0	0	0	0	0	0	0	0	0	0	0	0	0	0	0	0	0	0	0	0	0	0	0	0	0	0	0	0	0	0	0	0	0	0	0	0	0	0	0	0	0	0	0	0
Sudurpaschim	Kailali	Kailari Rural Municipality	0	0	0	0	0	0	0	0	0	0	0	0	0	0	0	0	0	0	0	0	0	0	0	0	0	0	0	0	0	0	0	0	0	0	0	0	0	0	0	0	0	0	0	0	0	0	0	0
Sudurpaschim	Kailali	Lamkichuha Municipality	29	18	47	19	16	35	0	6	6	0	5	5	0	9	9	48	54	102	0	0	0	0	0	0	0	0	0	0	0	0	0	0	0	0	0	0	0	0	0	0	0	0	0	0	0	0	0	0
Sudurpaschim	Kailali	Mohanyal Rural Municipality	0	0	0	0	0	0	0	0	0	0	0	0	0	0	0	0	0	0	0	0	0	0	0	0	0	0	0	0	0	0	0	0	0	0	0	0	0	0	0	0	0	0	0	0	0	0	0	0
Sudurpaschim	Kailali	Tikapur Municipality	33	25	58	12	12	24	12	12	24	9	12	21	16	16	32	82	77	159	13	8	21	8	2	10	4	2	6	25	12	37	0	0	0	0	0	0	0	0	0	0	0	0	0	0	0	0	0	0
Sudurpaschim	Kanchanpur	Bedkot Municipality	0	0	0	0	0	0	0	0	0	0	0	0	0	0	0	0	0	0	0	0	0	0	0	0	0	0	0	0	0	0	0	0	0	0	0	0	0	0	0	0	0	0	0	0	0	0	0	0
Sudurpaschim	Kanchanpur	Belauri Municipality	0	0	0	0	0	0	0	0	0	0	0	0	0	0	0	0	0	0	0	0	0	0	0	0	0	0	0	0	0	0	0	0	0	0	0	0	0	0	0	0	0	0	0	0	0	0	0	0
Sudurpaschim	Kanchanpur	Beldandi Rural Municipality	0	0	0	0	0	0	0	0	0	0	0	0	0	0	0	0	0	0	0	0	0	0	0	0	0	0	0	0	0	0	0	0	0	0	0	0	0	0	0	0	0	0	0	0	0	0	0	0
Sudurpaschim	Kanchanpur	Bheemdatt Municipality	0	0	0	0	0	0	0	0	0	0	0	0	0	0	0	0	0	0	2	12	14	0	0	0	0	0	0	2	12	14	0	0	0	0	0	0	0	0	0	0	0	0	0	0	0	0	0	0
Sudurpaschim	Kanchanpur	Krishnapur Municipality	0	0	0	0	0	0	0	0	0	0	0	0	0	0	0	0	0	0	0	0	0	0	0	0	0	0	0	0	0	0	0	0	0	0	0	0	0	0	0	0	0	0	0	0	0	0	0	0
Sudurpaschim	Kanchanpur	Laljhandi Rural Municipality	0	0	0	0	0	0	0	0	0	0	0	0	0	0	0	0	0	0	0	0	0	0	0	0	0	0	0	0	0	0	0	0	0	0	0	0	0	0	0	0	0	0	0	0	0	0	0	0
Sudurpaschim	Kanchanpur	Mahakali Municipality	0	0	0	0	0	0	0	0	0	0	0	0	0	0	0	0	0	0	0	0	0	0	0	0	0	0	0	0	0	0	0	0	0	0	0	0	0	0	0	0	0	0	0	0	0	0	0	0
Sudurpaschim	Kanchanpur	Punarbas Municipality	0	0	0	0	0	0	0	0	0	0	0	0	0	0	0	0	0	0	0	0	0	0	0	0	0	0	0	0	0	0	0	0	0	0	0	0	0	0	0	0	0	0	0	0	0	0	0	0
Sudurpaschim	Kanchanpur	Shuklaphanta Municipality	0	0	0	0	0	0	0	0	0	0	0	0	0	0	0	0	0	0	0	0	0	0	0	0	0	0	0	0	0	0	0	0	0	0	0	0	0	0	0	0	0	0	0	0	0	0	0	0
Sudurpaschim	Dadeldhura	Aalital Rural Municipality	0	0	0	0	0	0	0	0	0	0	0	0	0	0	0	0	0	0	0	0	0	0	0	0	0	0	0	0	0	0	0	0	0	0	0	0	0	0	0	0	0	0	0	0	0	0	0	0
Sudurpaschim	Dadeldhura	Ajayameru Rural Municipality	0	0	0	0	0	0	0	0	0	0	0	0	0	0	0	0	0	0	0	0	0	0	0	0	0	0	0	0	0	0	0	0	0	0	0	0	0	0	0	0	0	0	0	0	0	0	0	0
Sudurpaschim	Dadeldhura	Amargadhi Municipality	0	0	0	0	0	0	0	0	0	0	0	0	0	0	0	0	0	0	0	6	6	0	10	10	0	10	10	0	26	26	0	0	0	0	0	0	0	0	0	0	0	0	0	0	0	0	0	0
Sudurpaschim	Dadeldhura	Bhageshwar Rural Municipality	0	0	0	0	0	0	0	0	0	0	0	0	0	0	0	0	0	0	0	0	0	0	0	0	0	0	0	0	0	0	0	0	0	0	0	0	0	0	0	0	0	0	0	0	0	0	0	0
Sudurpaschim	Dadeldhura	Municipality	0	0	0	0	0	0	0	0	0	0	0	0	0	0	0	0	0	0	0	0	0	0	0	0	0	0	0	0	0	0	0	0	0	0	0	0	0	0	0	0	0	0	0	0	0	0	0	0
Sudurpaschim	Dadeldhura	Nawadurga Rural Municipality	0	0	0	0	0	0	0	0	0	0	0	0	0	0	0	0	0	0	0	0	0	0	0	0	0	0	0	0	0	0	0	0	0	0	0	0	0	0	0	0	0	0	0	0	0	0	0	0
Sudurpaschim	Dadeldhura	Parashuram Municipality	0	0	0	0	0	0	0	0	0	0	0	0	0	0	0	0	0	0	0	0	0	0	0	0	0	0	0	0	0	0	0	0	0	0	0	0	0	0	0	0	0	0	0	0	0	0	0	0
Sudurpaschim	Baitadi	Dasharathchanda Municipality	0	0	0	0	0	0	0	0	0	0	0	0	0	0	0	0	0	0	0	0	0	0	0	0	0	0	0	0	0	0	0	0	0	0	0	0	0	0	0	0	0	0	0	0	0	0	0	0
Sudurpaschim	Baitadi	Dilasaini Rural Municipality	0	0	0	0	0	0	0	0	0	0	0	0	0	0	0	0	0	0	0	0	0	0	0	0	0	0	0	0	0	0	0	0	0	0	0	0	0	0	0	0	0	0	0	0	0	0	0	0
Sudurpaschim	Baitadi	Dogadakedar Rural Municipality	0	0	0	0	0	0	0	0	0	0	0	0	0	0	0	0	0	0	0	0	0	0	0	0	0	0	0	0	0	0	0	0	0	0	0	0	0	0	0	0	0	0	0	0	0	0	0	0
Sudurpaschim	Baitadi	Melauli Rural Municipality	0	0	0	0	0	0	0	0	0	0	0	0	0	0	0	0	0	0	0	0	0	0	0	0	0	0	0	0	0	0	0	0	0	0	0	0	0	0	0	0	0	0	0	0	0	0	0	0
Sudurpaschim	Baitadi	Pancheshwar Rural Municipality	0	0	0	0	0	0	0	0	0	0	0	0	0	0	0	0	0	0	0	0	0	0	0	0	0	0	0	0	0	0	0	0	0	0	0	0	0	0	0	0	0	0	0	0	0	0	0	0
Sudurpaschim	Baitadi	Patan Municipality	0	0	0	0	0	0	0	0	0	0	0	0	0	0	0	0	0	0	0	0	0	0	0	0	0	0	0	0	0	0	0	0	0	0	0	0	0	0	0	0	0	0	0	0	0	0	0	0
Sudurpaschim	Baitadi	Purchaudi Municipality	0	0	0	0	0	0	0	0	0	0	0	0	0	0	0	0	0	0	0	0	0	0	0	0	0	0	0	0	0	0	0	0	0	0	0	0	0	0	0	0	0	0	0	0	0	0	0	0
Sudurpaschim	Baitadi	Shivanath Rural Municipality	0	0	0	0	0	0	0	0	0	0	0	0	0	0	0	0	0	0	0	0	0	0	0	0	0	0	0	0	0	0	0	0	0	0	0	0	0	0	0	0	0	0	0	0	0	0	0	0
Sudurpaschim	Baitadi	Sigas Rural Municipality	0	0	0	0	0	0	0	0	0	0	0	0	0	0	0	0	0	0	0	0	0	0	0	0	0	0	0	0	0	0	0	0	0	0	0	0	0	0	0	0	0	0	0	0	0	0	0	0
Sudurpaschim	Baitadi	Surnaya Rural Municipality	0	0	0	0	0	0	0	0	0	0	0	0	0	0	0	0	0	0	0	0	0	0	0	0	0	0	0	0	0	0	0	0	0	0	0	0	0	0	0	0	0	0	0	0	0	0	0	0
Sudurpaschim	Darchula	Apihimal Rural Municipality	0	0	0	0	0	0	0	0	0	0	0	0	0	0	0	0	0	0	0	0	0	0	0	0	0	0	0	0	0	0	0	0	0	0	0	0	0	0	0	0	0	0	0	0	0	0	0	0
Sudurpaschim	Darchula	Byas Rural Municipality	0	0	0	0	0	0	0	0	0	0	0	0	0	0	0	0	0	0	0	0	0	0	0	0	0	0	0	0	0	0	0	0	0	0	0	0	0	0	0	0	0	0	0	0	0	0	0	0
Sudurpaschim	Darchula	Duhun Rural Municipality	0	0	0	0	0	0	0	0	0	0	0	0	0	0	0	0	0	0	0	0	0	0	0	0	0	0	0	0	0	0	0	0	0	0	0	0	0	0	0	0	0	0	0	0	0	0	0	0
Sudurpaschim	Darchula	Lekam Rural Municipality	0	0	0	0	0	0	0	0	0	0	0	0	0	0	0	0	0	0	0	0	0	0	0	0	0	0	0	0	0	0	0	0	0	0	0	0	0	0	0	0	0	0	0	0	0	0	0	0
Sudurpaschim	Darchula	Mahakali Municipality	0	0	0	0	0	0	0	0	0	0	0	0	0	0	0	0	0	0	0	0	0	0	0	0	0	0	0	0	0	0	0	0	0	0	0	0	0	0	0	0	0	0	0	0	0	0	0	0
Sudurpaschim	Darchula	Malikarjun Rural Municipality	0	0	0	0	0	0	0	0	0	0	0	0	0	0	0	0	0	0	0	0	0	0	0	0	0	0	0	0	0	0	0	0	0	0	0	0	0	0	0	0	0	0	0	0	0	0	0	0
Sudurpaschim	Darchula	Marma Rural Municipality	0	0	0	0	0	0	0	0	0	0	0	0	0	0	0	0	0	0	0	0	0	0	0	0	0	0	0	0	0	0	0	0	0	0	0	0	0	0	0	0	0	0	0	0	0	0	0	0
Sudurpaschim	Darchula	Naugad Rural Municipality	0	0	0	0	0	0	0	0	0	0	0	0	0	0	0	0	0	0	0	0	0	0	0	0	0	0	0	0	0	0	0	0	0	0	0	0	0	0	0	0	0	0	0	0	0	0	0	0
Sudurpaschim	Darchula	Shailyashikhar Municipality	0	0	0	0	0	0	0	0	0	0	0	0	0	0	0	0	0	0	0	0	0	0	0	0	0	0	0	0	0	0	0	0	0	0	0	0	0	0	0	0	0	0	0	0	0	0	0	0
Province 1	Taplejung		12	8	20	12	15	27	17	13	30	11	10	21	11	5	16	63	51	114	6	4	10	10	11	21	0	0	0	16	15	31	0	0	0	0	0	0	0	0	0	0	0	0	0	0	0	0	0	0
Province 1	Panchthar		3	4	7	2	3	5	5	2	7	0	0	0	0	0	0	10	9	19	0	0	0	0	0	0	0	0	0	0	0	0	0	0	0	0	0	0	0	0	0	0	0	0	0	0	0	0	0	0
Province 1	Ilam		32	38	70	44	40	84	15	25	40	9	44	53	13	27	40	113	174	287	0	0	0	0	0	0	0	0	0	0	0	0	0	0	0	0	0	0	0	0	0	0	0	0	0	0	0	0	0	0
Province 1	Jhapa		706	647	1353	613	640	1253	590	569	1159	399	450	849	361	424	785	2669	2730	5399	46	92	138	27	45	72	26	24	50	99	161	260	7	26	33	12	18	30

Total Number of students in religious schools

Province Name	District	Local Level Name	G1			G2			G3			G4			G5			G1-5			G6			G7			G8			G6-8			G9			G10			G9-10			G11			G12			G11-12		
			Girls	Boys	Total	Girls	Boys	Total	Girls	Boys	Total	Girls	Boys	Total	Girls	Boys	Total	Girls	Boys	Total	Girls	Boys	Total	Girls	Boys	Total	Girls	Boys	Total	Girls	Boys	Total	Girls	Boys	Total	Girls	Boys	Total	Girls	Boys	Total	Girls	Boys	Total	Girls	Boys	Total	Girls	Boys	Total
Province 1	Bhojpur		0	7	7	0	8	8	1	14	15	0	0	0	0	0	0	1	29	30	0	0	0	0	0	0	0	0	0	0	0	0	0	0	0	0	0	0	0	0	0	0	0	0	0	0	0	0	0	0
Province 1	Solukhumbu		3	121	124	8	84	92	7	82	89	2	57	59	1	43	44	21	387	408	0	39	39	0	26	26	0	16	16	0	81	81	0	0	0	0	0	0	0	0	0	0	0	0	0	0	0	0	0	0
Province 1	Okhaldhunga		5	5	10	8	10	18	6	17	23	11	15	26	5	20	25	35	67	102	22	19	41	20	14	34	24	30	54	66	63	129	40	44	84	44	60	104	84	104	188	47	46	93	53	68	121	100	114	214
Province 1	Khotang		0	0	0	0	0	0	0	0	0	0	0	0	0	0	0	0	0	0	0	0	0	0	0	0	0	0	0	0	0	0	0	0	0	0	0	0	0	0	0	0	0	0	0	0	0	0	0	0
Province 1	Udayapur		60	58	118	64	62	126	56	45	101	1	12	13	0	5	5	181	182	363	0	6	6	0	4	4	0	7	7	0	17	17	0	0	0	0	0	0	0	0	0	0	0	0	0	0	0	0	0	0
Madhesh	Saptari		421	403	824	443	369	812	348	287	635	76	61	137	74	62	136	1362	1182	2544	0	0	0	0	0	0	0	0	0	0	0	0	0	0	0	0	0	0	0	0	0	0	0	0	0	0	0	0	0	0
Madhesh	Siraha		1034	1017	2051	810	714	1524	654	448	1102	399	285	684	354	230	584	3251	2694	5945	117	76	193	72	0	72	57	0	57	246	76	322	31	0	31	0	0	0	31	0	31	0	0	0	0	0	0	0	0	0
Madhesh	Dhanusha		1225	1131	2356	961	650	1611	381	289	670	126	41	167	46	16	62	2739	2127	4866	12	12	24	3	0	3	7	0	7	22	12	34	0	0	0	0	0	0	0	0	0	0	0	0	0	0	0	0	0	0
Madhesh	Mahottari		2258	1719	3977	820	619	1439	416	300	716	94	96	190	66	38	104	3654	2772	6426	17	8	25	0	0	0	0	0	0	17	8	25	0	0	0	0	0	0	0	0	0	0	0	0	0	0	0	0	0	0
Madhesh	Sarlahi		1063	924	1987	847	648	1495	416	316	732	328	266	594	197	166	363	2851	2320	5171	79	40	119	83	54	137	1	15	16	163	109	272	7	7	14	4	6	10	11	13	24	0	0	0	0	0	0	0	0	0
Madhesh	Rautahat		410	298	708	442	325	767	314	252	566	175	162	337	146	112	258	1487	1149	2636	0	0	0	0	0	0	0	0	0	0	0	0	0	0	0	0	0	0	0	0	0	0	0	0	0	0	0	0	0	0
Madhesh	Bara		628	591	1219	571	475	1046	506	361	867	354	314	668	365	394	759	2424	2135	4559	55	37	92	0	0	0	0	0	0	55	37	92	0	0	0	0	0	0	0	0	0	0	0	0	0	0	0	0	0	0
Madhesh	Parsa		468	342	810	424	344	768	330	263	593	203	94	297	82	32	114	1507	1075	2582	28	6	34	0	0	0	0	0	0	28	6	34	0	0	0	0	0	0	0	0	0	0	0	0	0	0	0	0	0	0
Bagmati	Sindhuli		0	0	0	0	0	0	0	0	0	0	0	0	0	0	0	0	0	0	0	7	7	0	7	7	0	11	11	0	25	25	0	0	0	0	0	0	0	0	0	0	0	0	0	0	0	0	0	0
Bagmati	Ramechhap		2	3	5	4	4	8	7	4	11	0	0	0	0	0	0	13	11	24	0	0	0	0	0	0	0	0	0	0	0	0	0	0	0	0	0	0	0	0	0	0	0	0	0	0	0	0	0	0
Bagmati	Dolakha		12	6	18	7	9	16	13	6	19	8	1	9	11	25	36	51	47	98	7	1	8	0	2	2	1	6	7	8	9	17	0	0	0	0	0	0	0	0	0	0	0	0	0	0	0	0	0	0
Bagmati	Sindhupalchok		0	0	0	0	0	0	0	0	0	0	0	0	0	0	0	0	0	0	0	0	0	0	0	0	0	0	0	0	0	0	0	0	0	0	0	0	0	0	0	0	0	0	0	0	0	0	0	0
Bagmati	Kavrepalanchok		2	1	3	3	2	5	2	2	4	0	2	2	0	0	0	7	7	14	0	16	16	0	10	10	0	13	13	0	39	39	0	15	15	0	3	3	0	18	18	0	0	0	0	0	0	0	0	0
Bagmati	Lalitpur		0	0	0	0	0	0	0	0	0	0	0	0	0	0	0	0	0	0	0	0	0	0	0	0	0	0	0	0	0	0	0	0	0	0	0	0	0	0	0	0	0	0	0	0	0	0	0	0
Bagmati	Bhaktapur		0	0	0	0	0	0	0	0	0	0	0	0	0	0	0	0	0	0	0	0	0	0	0	0	0	0	0	0	0	0	0	0	0	0	0	0	0	0	0	0	0	0	0	0	0	0	0	0
Bagmati	Kathmandu		10	91	101	15	116	131	14	146	160	31	153	184	38	120	158	108	626	734	25	143	168	7	110	117	13	79	92	45	332	377	9	66	75	1	77	78	10	143	153	0	62	62	0	44	44	0	106	106
Bagmati	Nuwakot		8	6	14	7	13	20	0	0	0	8	8	16	0	0	0	23	27	50	10	7	17	14	8	22	0	0	0	24	15	39	0	0	0	0	0	0	0	0	0	0	0	0	0	0	0	0	0	0
Bagmati	Rasuwa		0	0	0	0	0	0	0	0	0	0	0	0	0	0	0	0	0	0	0	0	0	0	0	0	0	0	0	0	0	0	0	0	0	0	0	0	0	0	0	0	0	0	0	0	0	0	0	0
Bagmati	Dhading		19	28	47	5	15	20	7	18	25	0	9	9	0	11	11	31	81	112	0	5	5	0	5	5	0	0	0	0	10	10	0	0	0	0	0	0	0	0	0	0	0	0	0	0	0	0	0	0
Bagmati	Makwanpur		14	38	52	5	16	21	0	0	0	0	0	0	0	0	0	19	54	73	0	0	0	0	0	0	0	0	0	0	0	0	0	0	0	0	0	0	0	0	0	0	0	0	0	0	0	0	0	0
Bagmati	Chitwan		0	0	0	0	0	0	0	0	0	0	0	0	0	0	0	0	0	0	20	17	37	12	26	38	6	21	27	38	64	102	13	21	34	0	23	23	13	44	57	0	12	12	0	14	14	0	26	26
Gandaki	Gorkha		31	60	91	44	70	114	14	59	73	9	56	65	14	23	37	112	268	380	1	9	10	0	0	0	0	0	0	1	9	10	0	0	0	0	0	0	0	0	0	0	0	0	0	0	0	0	0	0
Gandaki	Lamjung		0	0	0	0	0	0	0	0	0	0	0	0	0	0	0	0	0	0	0	0	0	0	0	0	0	0	0	0	0	0	0	0	0	0	0	0	0	0	0	0	0	0	0	0	0	0	0	0
Gandaki	Tanahu		0	0	0	0	0	0	0	0	0	0	0	0	0	0	0	0	0	0	9	36	45	11	17	28	0	25	25	20	78	98	0	23	23	0	16	16	0	39	39	0	22	22	0	16	16	0	38	38
Gandaki	Syangja		0	0	0	0	0	0	0	0	0	0	0	0	0	0	0	0	0	0	0	35	35	0	23	23	0	26	26	0	84	84	0	16	16	0	23	23	0	39	39	0	0	0	0	0	0	0	0	0
Gandaki	Kaski		0	39	39	0	49	49	0	33	33	1	32	33	0	51	51	1	204	205	0	50	50	0	48	48	0	46	46	0	144	144	0	47	47	0	40	40	0	87	87	0	28	28	0	22	22	0	50	50
Gandaki	Manang		0	0	0	0	0	0	0	0	0	0	0	0	0	0	0	0	0	0	0	0	0	0	0	0	0	0	0	0	0	0	0	0	0	0	0	0	0	0	0	0	0	0	0	0	0	0	0	0
Gandaki	Mustang		9	59	68	7	46	53	11	64	75	9	44	53	7	55	62	43	268	311	4	55	59	4	34	38	5	32	37	13	121	134	2	34	36	0	15	15	2	49	51	0	0	0	0	0	0	0	0	0
Gandaki	Myagdi		0	0	0	0	0	0	0	0	0	0	0	0	0	0	0	0	0	0	0	0	0	0	0	0	0	0	0	0	0	0	0	0	0	0	0	0	0	0	0	0	0	0	0	0	0	0	0	0
Gandaki	Parbat		0	0	0	0	0	0	0	0	0	0	0	0	0	0	0	0	0	0	0	0	0	0	0	0	0	0	0	0	0	0	0	0	0	0	0	0	0	0	0	0	0	0	0	0	0	0	0	0
Gandaki	Baglung		10	18	28	2	8	10	2	1	3	0	4	4	9	5	14	23	36	59	0	7	7	0	6	6	0	4	4	0	17	17	0	0	0	0	0	0	0	0	0	0	0	0	0	0	0	0	0	0
Gandaki	Nawalpur		4	16	20	10	14	24	9	14	23	9	15	24	12	11	23	44	70	114	7	24	31	7	9	16	6	19	25	20	52	72	5	23	28	1	25	26	6	48	54	1	20	21	0	9	9	1	29	30
Karnali	Rukum Paschim		0	0	0	0	0	0	0	0	0	0	0	0	0	0	0	0	0	0	0	0	0	0	0	0	0	0	0	0	0	0	0	0	0	0	0	0	0	0	0	0	0	0	0	0	0	0	0	0
Karnali	Salyan		2	2	4	3	2	5	2	4	6	0	5	5	4	3	7	11	16	27	0	0	0	0	0	0	0	0	0	0	0	0	0	0	0	0	0	0	0	0	0	0	0	0	0	0	0	0	0	0
Karnali	Surkhet		0	0	0	0	0	0	0	0	0	0	0	0	0	0	0	0	0	0	0	0	0	0	0	0	0	0	0	0	0	0	0	0	0	0	0	0	0	0	0	0	0	0	0	0	0	0	0	0
Karnali	Dailekh		0	1	1	0	3	3	0	0	0	0	1	1	0	3	3	0	8	8	0	2	2	0	4	4	0	9	9	0	15	15	0	0	0	0	0	0	0	0	0	0	0	0	0	0	0	0	0	0
Karnali	Jajarkot		9	6	15	5	9	14	9	7	16	3	6	9	5	3	8	31	31	62	0	0	0	0	0	0	0	0	0	0	0	0	0	0	0	0	0	0	0	0	0	0	0	0	0	0	0	0	0	0
Karnali	Dolpa		0	0	0	0	0	0	0	0	0	0	0	0	0	0	0	0	0	0	0	0	0	0	0	0	0	0	0	0	0	0	0	0	0	0	0	0	0	0	0	0	0	0	0	0	0	0	0	0
Karnali	Jumla		0	0	0	0	0	0	0	0	0	0	0	0	0	0	0	0	0	0	0	0	0	0	0	0	0	0	0	0	0	0	0	0	0	0	0	0	0	0	0	0	0	0	0	0	0	0	0	0
Karnali	Kalikot		0	0	0	0	0	0	0	0	0	0	0	0	0	0	0	0	0	0	0	0	0	0	0	0	0	0	0	0	0	0	0	0	0	0	0	0	0	0	0	0	0	0	0	0	0	0	0	0
Karnali	Mugu		0	0	0	0	0	0	0	0	0	0	0	0	0	0	0	0	0	0	0	0	0	0	0	0	0	0	0	0	0	0	0	0	0	0	0	0	0	0	0	0	0	0	0	0	0	0	0	0
Karnali	Humla		0	0	0	0	0	0	0	0	0	0	0	0	0	0	0	0	0	0	0	0	0	0	0	0	0	0	0	0	0	0	0	0	0	0	0	0	0	0	0	0	0	0	0	0	0	0	0	0
Lumbini	Gulmi		0	0	0	11	11	0	7	7	0	0	0	0	0	0	0	0	18	18	0	0	0	0	0	0	0	0	0	0	0	0	0	0	0	0	0	0	0	0	0	0	0	0	0	0	0	0	0	0
Lumbini	Palpa		19	29	48	19	20	39	9	22	31	13	16	29	7	9	16	67	96	163	6	24	30	9	16	25	6	18	24	21	58	79	0	0	0	0	0	0	0	0	0	0	0	0	0	0	0	0	0	0
Lumbini	Nawalparasi		490	418	908	512	319	831	428	265	693	406	184	590	248	97	345	2084	1283	3367	118	45	163	112	30	142	18	6	24	248	81	329	10	3	13	5	3	8	15	6	21	11	0	11	0	0	0	11	0	11
Lumbini	Rupandehi		1638	1425	3063	1595	1272	2867	1361	1023	2384	916	760	1676	811	635	1446	6321	5115	11436	240	296	536	70	85	155	44	68	112	354	449	803	41	48	89	24	15	39	65	63	128	0	0	0	0	0	0	0	0	0
Lumbini	Kapilbastu		2913	2422	5335	2418	2045	4463	1900	1521	3421	1239	937	2176	986	709	1695	9456	7634	17090	405	216	621	307	160	467	299	150	449	1011	526	1537	241	85	326	240	53	293	481	138	619	107	22	129	37	0	37	144	22	166
Lumbini	Arghakhanchi		43	40	83	37	49	86	21	19	40	0	0	0	0	0	0	101	108	209	0	0	0	0	0	0	0	0	0	0	0	0	0	0	0	0	0	0	0	0	0	0	0	0	0	0	0	0	0	0
Lumbini	Pyuthan		10	10	20	0	0	0	0	0	0	0	0	0	0	0	0	10	10	20	0	10	10	0	11	11	0	12	12	0	33	33	0	15	15	0	7	7	0	22	22	0	0	0	0	0	0	0	0	0
Lumbini	Rolpa		0	0	0	0	0	0	0	0	0	0	0	0	0	0	0	0	0	0	0	0	0	0	0	0	0	0	0	0	0	0	0	0	0	0	0	0	0	0	0	0	0	0	0	0	0	0	0	0
Lumbini	Rukum Purba		0	0	0	0	0	0	0	0	0	0	0	0	0	0	0	0	0	0	0	0	0	0	0	0	0	0	0	0	0	0	0	0	0	0	0	0	0	0	0	0	0	0	0	0	0	0	0	0
Lumbini	Dang		69	89	158	48	39	87	61	70	131	14	4	18	6	4	10	198	206	404	0	18	18	1	6	7	0	0	0	1	24	25	0	0	0	0	0	0	0	0	0	0	0	0	0	0	0	0	0	0
Lumbini	Banke		3375	2721	6096	2163	1753	3916	1292	1005	2297	408	273	681	227	136	363	7465	5888	13353	157	37	194	67	29	96	58	31	89	282	97	379	37	14	51	29	6	35	66	20	86	0	0	0	0	0	0	0	0	0
Lumbini	Bardiya		168	160	328	114	87	201	99	63	162	55	29	84	31	29	60	467	368	835	0	0	0	0	0	0	0	0	0	0	0	0	0	0	0	0	0	0	0	0	0	0	0	0	0	0	0	0	0	0
Sudurpaschim	Bajura		0	0	0	0	0	0	0	0	0	0	0	0	0	0	0	0	0	0	0	13	13	0	9	9	0	9	9	0	31	31	0	0	0	0	0	0	0	0	0	0	0	0	0	0	0	0	0	0
Sudurpaschim	Bajhang		0	0	0	0	0	0	0	0	0	0	0	0	0	0	0	0	0	0	0	0	0	0	0	0	0	0	0	0	0	0	0	0	0	0	0	0	0	0	0	0	0	0	0	0	0	0	0	0
Sudurpaschim	Achham		2	2	4	3	2	5	3	3	6	0	0	0	0	0	0	8	7	15	0	10	10	0	6	6	0	15	15	0	31	31	0	0	0	0	0	0	0	0	0	0	0	0	0	0	0	0	0	0
Sudurpaschim	Doti		0	0	0	0	0	0	0	0	0	0	0	0	0	0	0	0	0	0	0	0	0	0	0	0	0	0	0	0	0	0	0	0	0	0	0	0	0	0	0	0	0	0	0	0	0	0	0	0
Sudurpaschim	Kailali		141	118	259	58	70	128	33	47	80	30	38	68	39	37	76	301	310	611	13	8	21	8	2	10	4	2	6	25	12	37	0	0	0	0	0	0	0	0	0	0	0	0	0	0	0	0	0	0
Sudurpaschim	Kanchanpur		0	0	0	0	0	0	0	0	0	0	0	0	0	0	0	0	0	0	2	12	14	0	0	0	0	0	0	2	12	14	0	0	0	0	0	0	0	0	0	0	0	0	0	0	0	0	0	0
Sudurpaschim	Dadeldhura		0	0	0	0	0	0	0	0	0	0	0	0	0	0	0	0	0	0	0	6	6	0	10	10	0	10	10	0	26	26	0	0	0	0	0	0	0	0	0	0	0	0	0	0	0	0	0	0
Sudurpaschim	Baitadi		0	0	0	0	0	0	0	0	0	0	0	0	0	0	0	0	0	0	0	0	0	0	0	0	0	0	0	0	0	0	0	0	0	0	0	0	0	0	0	0	0	0	0	0	0	0	0	0
Sudurpaschim	Darchula		0	0	0	0	0	0	0	0	0	0	0	0	0	0	0	0	0	0	0	0	0	0	0	0	0	0	0	0	0	0	0	0	0	0	0	0	0	0	0	0	0	0	0	0	0	0	0	0
Province 1			3290	3253	6543	2739	2626	5365	2566	2448	5014	2038	1923	3961	1714	1738	3452	12347	11988	24335	827	793	1620	663	561	1224	423	366	789	1913	1720	3633	139	179	318	110	169	279	249	348	597	56	89	145	53	74	127	109	163	272
Madhesh			7507	6425	13932	5318	4144	9462	3365	2516	5881	1755	1319	3074	1330	1050	2380	19275	15454	34729	308	179	487	158	54	212	65	15	80	531	248	779	38	7	45	4	6	10	42	13	55	0	0	0	0	0	0	0	0	0
Bagmati			67	173	240	46	175	221	43	176	219	47	173	220	49	156	205	252	853	1105	62	196	258	33	168	201	20	130	150	115	494	609	22	102	124	1	103	104	23	205	228	0	74	74	0	58	58	0	132	132
Gandaki			54	192	246	63	187	250	36	171	207	28	151	179	42	145	187	223	846	1069	21	216	237	22	137	159	11	152	163	54	505	559	7	143	150	1	119	120	8	262	270	1	70	71	0	47	47	1	117	118
Lumbini			8725	7314	16039	6906	5595	12501	5171	3995	9166	3051	2203	5254	2316	1619	3935	26169	20726	46895	926	646	1572	566	337	903	425	285	710	1917	1268	3185	329	165	494	298	84	382	627	249	876	118	22	140	37	0	37	155	22	177
Karnali			11	9	20	8	14	22	11	11	22	3	12	15	9	9	18	42	55	97	0	2	2	0	4	4	0	9	9	0	15	15	0	0	0	0	0	0	0	0	0	0	0	0	0	0	0	0	0	0
Sudurpaschim			143	120	263	61	72	133	36	50	86	30	38	68	39	37	76	309	317	626	15

Annex 4.5: GPI Details by caste in all types of schools

Province	District	Local Level	All Students						Dalit Students						Janajati Students						Madheshi Students					
			Basic			Secondary			Basic			Secondary			Basic			Secondary			Basic			Secondary		
			1-5	6-8	1-8	9-10	11-12	9-12	1-5	6-8	1-8	9-10	11-12	9-12	1-5	6-8	1-8	9-10	11-12	9-12	1-5	6-8	1-8	9-10	11-12	9-12
Province 1	Taplejung	Aathrai Tribeni Rural Municipality	1.1	1.0	1.1	1.1	1.6	1.3	1.4	1.4	1.4	1.0	1.2	1.0	1.1	1.0	1.0	1.2	1.7	1.3	0.0	0.0	0.0	0.0	0.0	0.0
Province 1	Taplejung	Maiwakhola Rural Municipality	1.0	1.1	1.0	0.9	1.5	1.2	1.3	0.8	1.1	1.8	0.0	2.2	1.0	1.2	1.0	0.9	1.5	1.1	0.0	0.0	0.0	0.0	0.0	0.0
Province 1	Taplejung	Meringden Rural Municipality	1.1	1.1	1.1	1.2	1.7	1.4	1.2	1.0	1.2	0.8	4.0	1.0	1.1	1.1	1.1	1.3	1.6	1.4	1.3	1.0	1.2	0.0	0.0	0.0
Province 1	Taplejung	Mikwakhola Rural Municipality	1.1	1.3	1.1	1.2	1.3	1.2	1.0	1.1	1.0	1.7	2.0	1.8	1.1	1.3	1.1	1.3	1.3	1.3	0.0	0.0	1.0	0.0	0.0	0.0
Province 1	Taplejung	Pathivara Yangwarak Rural Municipality	1.0	1.0	1.0	1.3	1.2	1.2	0.6	1.0	0.7	1.0	2.0	1.2	1.1	1.0	1.1	1.4	1.1	1.3	0.9	1.8	1.2	0.8	0.0	0.6
Province 1	Taplejung	Phaktanglung Rural Municipality	1.1	1.2	1.1	1.1	1.4	1.1	1.4	0.8	1.1	3.7	2.0	2.8	1.1	1.2	1.1	1.1	1.5	1.1	0.5	0.0	1.0	0.0	0.0	0.0
Province 1	Taplejung	Phungling Municipality	1.0	1.1	1.0	1.1	1.2	1.2	1.0	1.1	1.0	1.2	0.9	1.1	1.0	1.1	1.0	1.1	1.3	1.2	0.9	0.5	0.8	0.7	1.3	1.0
Province 1	Taplejung	Sidingba Rural Municipality	1.0	1.0	1.0	1.1	1.5	1.2	1.2	1.0	1.1	1.3	2.0	1.5	0.9	1.0	1.0	1.2	1.5	1.3	0.5	2.5	1.5	0.5	1.0	0.7
Province 1	Taplejung	Sirijangha Rural Municipality	1.0	1.0	1.0	1.1	1.0	1.1	0.8	1.0	0.8	2.2	1.2	1.6	1.1	1.0	1.0	1.0	1.1	1.1	4.0	1.0	1.6	0.0	0.3	0.6
Province 1	Panchthar	Falgunanda Rural Municipality	1.0	1.1	1.1	1.0	1.3	1.1	1.2	1.7	1.3	1.0	1.8	1.3	1.0	1.1	1.1	1.1	1.3	1.2	0.0	0.3	1.0	0.0	0.0	0.5
Province 1	Panchthar	Hilihang Rural Municipality	1.0	1.0	1.0	1.1	1.3	1.2	0.9	1.6	1.1	0.9	0.7	0.9	1.0	1.0	1.0	1.2	1.4	1.3	0.8	5.0	1.1	0.3	1.0	0.4
Province 1	Panchthar	Kummayak Rural Municipality	0.9	1.1	1.0	1.1	1.1	1.1	0.9	1.4	1.0	1.3	2.2	1.6	0.8	1.1	0.9	0.9	0.9	0.9	0.5	0.5	0.5	0.5	1.0	0.8
Province 1	Panchthar	Miklajung Rural Municipality	1.1	0.9	1.0	1.1	1.3	1.1	1.0	0.9	1.0	1.7	0.8	1.3	1.1	0.9	1.0	1.1	1.3	1.2	1.7	0.9	1.4	1.0	2.2	1.4
Province 1	Panchthar	Phalelung Rural Municipality	1.0	1.1	1.0	1.0	1.7	1.2	0.9	1.5	1.0	1.1	1.3	1.2	1.1	1.0	1.1	1.0	1.8	1.2	0.6	1.3	0.7	0.0	0.0	0.3
Province 1	Panchthar	Phidim Municipality	1.0	1.0	1.0	1.0	1.2	1.1	0.9	0.9	0.9	1.4	1.3	1.3	1.0	1.0	1.0	1.0	1.2	1.1	1.2	1.0	1.1	1.1	1.0	1.1
Province 1	Panchthar	Tumbewa Rural Municipality	1.1	1.0	1.0	0.9	1.0	0.9	1.1	1.7	1.2	0.3	1.3	0.6	1.1	0.9	1.0	1.0	1.0	1.0	0.7	0.0	1.2	0.0	0.0	1.0
Province 1	Panchthar	Yangwarak Rural Municipality	1.0	1.0	1.0	0.9	1.2	1.0	1.2	0.8	1.0	1.1	1.0	1.0	1.0	1.0	1.0	0.9	1.2	1.0	1.0	0.0	0.5	1.5	0.5	1.0
Province 1	Ilam	Chulachuli Rural Municipality	0.9	0.9	0.9	1.2	1.5	1.2	1.0	1.0	1.0	1.2	0.7	1.1	0.9	0.9	0.9	1.2	1.3	1.2	0.1	3.0	0.5	0.0	0.0	0.3
Province 1	Ilam	Deumai Municipality	0.9	1.0	0.9	1.0	1.2	1.1	1.3	1.1	1.2	1.3	1.6	1.4	0.9	0.9	0.9	1.0	1.3	1.1	0.7	0.8	0.7	0.7	0.6	0.7
Province 1	Ilam	Ilam Municipality	0.9	0.9	0.9	0.9	1.2	1.0	1.0	0.7	0.8	0.9	1.5	1.1	0.9	1.0	0.9	0.9	1.1	1.0	1.0	0.8	0.9	0.8	1.3	1.0
Province 1	Ilam	Mai Municipality	0.9	0.9	0.9	1.1	1.8	1.4	1.0	1.3	1.1	1.2	1.5	1.3	0.9	0.9	0.9	1.3	1.8	1.4	0.8	1.8	1.0	4.0	0.0	4.7
Province 1	Ilam	Maijogmai Rural Municipality	0.8	1.1	0.9	1.0	1.2	1.0	1.3	1.4	1.3	0.8	0.8	0.8	0.8	1.1	0.9	1.0	1.1	1.0	0.1	4.0	0.4	2.0	0.0	3.0
Province 1	Ilam	Mangsebung Rural Municipality	1.0	1.0	1.0	0.9	1.4	1.0	1.0	2.3	1.3	0.5	0.0	0.7	1.0	1.0	1.0	1.0	1.4	1.1	1.0	0.8	0.8	2.0	0.0	2.0
Province 1	Ilam	Phakphokthum Rural Municipality	0.9	0.9	0.9	1.1	1.1	1.1	0.8	0.8	0.8	1.2	2.0	1.5	0.9	1.0	1.0	1.1	1.2	1.1	1.3	1.3	1.3	0.5	0.0	0.8
Province 1	Ilam	Rong Rural Municipality	1.0	1.1	1.0	1.3	1.6	1.3	1.1	1.0	1.1	0.9	2.5	1.1	1.0	1.1	1.0	1.4	1.5	1.4	1.0	2.0	1.3	0.7	0.0	2.0
Province 1	Ilam	Sandakpur Rural Municipality	0.9	1.0	0.9	1.2	1.1	1.2	0.6	1.2	0.8	0.4	0.7	0.5	1.0	1.0	1.0	1.2	1.7	1.3	1.2	0.3	0.8	0.0	0.0	0.0
Province 1	Ilam	Suryodaya Municipality	0.9	1.0	0.9	1.0	1.1	1.0	0.9	0.7	0.8	1.1	1.3	1.2	0.9	1.0	0.9	1.0	1.1	1.0	0.8	0.7	0.8	1.2	2.3	1.7
Province 1	Jhapa	Arjundhara Municipality	0.8	0.9	0.8	1.0	1.1	1.1	0.9	1.1	0.9	1.0	1.3	1.1	1.0	0.9	0.9	1.0	1.2	1.1	1.2	1.1	1.2	1.7	1.2	1.5
Province 1	Jhapa	Barhadashi Rural Municipality	1.0	0.9	0.9	1.0	1.1	1.0	1.0	1.2	1.1	0.9	0.7	0.8	0.9	1.0	1.0	1.1	1.3	1.2	0.8	0.7	0.8	1.1	1.0	1.1
Province 1	Jhapa	Bhadrapur Municipality	0.9	0.9	0.9	1.0	1.1	1.0	0.9	1.0	0.9	1.0	1.0	1.0	0.9	1.0	1.0	1.0	1.2	1.1	1.1	0.9	1.0	1.2	1.2	1.2
Province 1	Jhapa	Birtamod Municipality	0.9	0.9	0.9	1.0	1.0	1.0	0.9	1.0	0.9	1.2	1.2	1.2	0.9	0.9	0.9	1.1	1.0	1.0	1.1	1.2	1.1	1.3	1.0	1.1
Province 1	Jhapa	Buddhashanti Rural Municipality	0.9	1.0	0.9	1.1	1.3	1.2	0.9	1.2	1.0	1.1	1.8	1.3	1.0	0.9	0.9	1.2	1.3	1.3	1.3	1.5	1.4	1.1	4.0	1.8
Province 1	Jhapa	Damak Municipality	0.9	0.9	0.9	1.0	1.0	1.0	0.9	0.9	0.9	1.1	1.2	1.1	0.8	0.9	0.9	1.0	1.1	1.1	1.1	1.1	1.1	1.4	1.0	1.3
Province 1	Jhapa	Gauradhaha Municipality	0.9	1.0	0.9	0.9	1.1	1.0	1.0	1.0	1.0	1.1	1.3	1.2	0.9	1.0	1.0	0.9	1.2	1.0	1.3	1.4	1.3	0.7	2.6	1.1
Province 1	Jhapa	Gauriganj Rural Municipality	1.0	0.9	1.0	1.0	1.5	1.1	1.1	1.0	1.0	1.2	2.7	1.4	1.0	1.0	1.0	1.1	1.5	1.2	1.0	1.1	1.0	0.9	1.6	1.1
Province 1	Jhapa	Haldibari Rural Municipality	0.9	1.0	0.9	1.0	1.5	1.2	0.7	1.0	0.8	1.5	1.3	1.4	0.9	1.0	0.9	1.0	1.4	1.2	1.1	1.8	1.3	0.9	1.5	1.1
Province 1	Jhapa	Jhapa Rural Municipality	1.0	0.9	1.0	0.9	1.2	1.0	1.0	1.1	1.0	1.3	1.1	1.2	0.8	0.9	0.8	1.0	1.3	1.1	2.5	1.3	2.2	0.8	0.8	0.8
Province 1	Jhapa	Kachankawal Rural Municipality	0.9	1.0	1.0	0.9	1.3	1.1	1.0	1.0	1.0	1.1	1.0	1.1	0.9	1.0	1.0	0.9	1.5	1.1	0.5	0.7	0.5	0.6	1.0	0.7
Province 1	Jhapa	Kamal Rural Municipality	0.9	1.0	0.9	1.0	1.2	1.1	0.9	1.1	1.0	1.1	1.1	1.1	0.9	0.9	0.9	1.0	1.2	1.1	0.8	0.9	0.8	1.2	0.8	1.1
Province 1	Jhapa	Kanakai Municipality	0.9	0.9	0.9	1.1	1.1	1.1	0.9	1.0	0.9	1.6	1.6	1.6	1.0	0.9	0.9	1.1	1.2	1.1	1.4	1.2	1.3	1.1	1.0	1.1
Province 1	Jhapa	Mechinagar Municipality	0.9	1.0	0.9	1.0	1.2	1.1	0.8	1.1	0.9	1.2	1.3	1.2	0.9	1.0	0.9	1.0	1.3	1.1	1.2	1.5	1.3	1.1	1.3	1.2
Province 1	Jhapa	Shivasatakshi Municipility	0.9	1.0	0.9	1.1	1.4	1.2	0.9	1.0	0.9	1.1	1.3	1.2	1.0	1.0	1.0	1.1	1.7	1.3	0.9	0.9	0.9	1.1	0.8	1.0
Province 1	Morang	Belbari Municipality	0.9	1.0	0.9	1.0	1.1	1.1	1.0	1.0	1.0	0.9	1.2	1.0	0.9	1.0	1.0	1.1	1.1	1.1	1.2	0.8	1.0	1.0	1.0	1.0
Province 1	Morang	Biratnagar Metropolitan City	0.9	0.9	0.9	0.7	0.7	0.7	0.9	1.0	1.0	0.8	1.1	0.9	0.8	0.9	0.9	0.7	0.7	0.7	1.0	0.8	0.9	0.7	0.6	0.6
Province 1	Morang	Budhiganga Rural Municipality	1.0	1.0	1.0	1.1	1.1	1.1	1.0	1.0	1.0	1.1	1.0	1.1	1.0	1.0	1.0	1.3	0.9	1.1	1.3	1.0	1.2	1.0	0.8	0.9
Province 1	Morang	Dhanapalthan Rural Municipality	0.9	0.9	0.9	1.0	1.3	1.1	1.0	1.0	1.0	1.1	1.7	1.3	0.9	0.9	0.9	1.1	1.2	1.1	1.1	1.1	1.1	1.1	1.2	1.1
Province 1	Morang	Gramthan Rural Municipality	1.0	0.9	0.9	1.0	1.1	1.0	0.9	1.0	1.0	1.2	0.9	1.1	1.0	0.9	1.0	1.0	1.0	1.0	0.7	1.0	0.8	0.8	0.6	0.8
Province 1	Morang	Jahada Rural Municipality	1.0	1.0	1.0	0.9	1.7	1.0	1.0	0.9	1.0	0.9	0.8	0.9	1.0	1.0	1.0	0.9	1.7	1.1	1.3	1.1	1.2	1.0	1.9	1.1
Province 1	Morang	Kanepokhari Rural Municipality	1.0	1.0	1.0	1.0	1.4	1.1	0.9	1.1	1.0	1.1	1.1	1.1	1.0	1.0	1.0	1.0	1.5	1.1	1.0	0.8	0.9	0.9	1.7	1.1
Province 1	Morang	Katahari Rural Municipality	0.9	1.0	0.9	1.2	1.3	1.2	1.0	1.0	1.0	1.4	1.9	1.5	1.0	1.0	1.0	1.3	1.4	1.4	1.1	1.2	1.1	1.3	0.5	1.1

Annex 4.5: GPI Details by caste in all types of schools

Province	District	Local Level	All Students						Dalit Students						Janajati Students						Madheshi Students					
			Basic			Secondary			Basic			Secondary			Basic			Secondary			Basic			Secondary		
			1-5	6-8	1-8	9-10	11-12	9-12	1-5	6-8	1-8	9-10	11-12	9-12	1-5	6-8	1-8	9-10	11-12	9-12	1-5	6-8	1-8	9-10	11-12	9-12
Province 1	Morang	Kerabari Rural Municipality	1.0	1.0	1.0	1.1	1.3	1.2	1.0	1.1	1.0	1.1	1.5	1.2	0.9	1.0	1.0	1.2	1.3	1.2	1.0	1.4	1.1	0.5	0.2	0.3
Province 1	Morang	Letang Municipality	1.0	0.9	0.9	1.0	1.1	1.0	0.9	1.2	1.0	0.9	0.9	0.9	0.9	0.9	0.9	1.0	1.1	1.0	1.1	1.5	1.2	1.5	0.5	1.0
Province 1	Morang	Miklajung Rural Municipality	0.9	1.0	0.9	1.0	1.0	1.0	0.9	1.2	1.0	1.3	1.0	1.2	1.0	0.9	1.0	1.0	1.1	1.0	0.9	0.4	0.6	1.5	0.1	0.6
Province 1	Morang	Pathari Shanishchare Municipality	0.9	1.0	0.9	1.0	1.1	1.0	0.9	0.9	0.9	1.3	0.9	1.1	0.9	1.0	1.0	1.0	1.1	1.0	0.8	0.8	0.8	0.7	0.8	0.8
Province 1	Morang	Rangeli Municipality	0.9	1.0	1.0	1.2	1.2	1.2	0.9	1.0	0.9	1.6	0.8	1.3	1.0	0.9	1.0	1.1	1.4	1.2	1.1	1.1	1.1	1.2	1.3	1.3
Province 1	Morang	Ratuwamai Municipality	0.9	1.0	1.0	1.0	1.3	1.1	0.9	1.0	0.9	1.1	1.1	1.1	1.0	1.1	1.0	1.1	1.6	1.2	1.1	1.0	1.1	1.1	1.2	1.1
Province 1	Morang	Sundarharaicha Municipality	0.9	1.0	0.9	1.0	1.0	1.0	0.9	1.0	1.0	1.1	1.3	1.2	0.9	1.0	0.9	1.1	1.1	1.1	0.9	0.7	0.8	1.1	0.6	0.9
Province 1	Morang	Sunwarshi Municipality	1.0	1.0	1.0	1.2	1.6	1.3	0.9	1.0	0.9	1.5	1.4	1.4	1.0	1.1	1.0	1.1	1.6	1.2	1.0	1.2	1.1	1.4	2.6	1.6
Province 1	Morang	Uralabari Municipality	0.9	1.0	0.9	1.1	1.1	1.1	1.0	1.0	1.0	1.4	1.4	1.4	0.9	1.0	1.0	1.2	1.0	1.1	1.0	1.0	1.0	1.0	0.9	0.9
Province 1	Sunsari	Barahkshetra Municipality	0.9	0.9	0.9	1.0	1.2	1.1	0.9	1.0	0.9	1.1	1.1	1.1	0.9	1.0	0.9	1.0	1.6	1.2	1.2	0.9	1.1	1.0	1.0	1.0
Province 1	Sunsari	Barju Rural Municipality	0.9	1.0	1.0	1.1	1.4	1.2	0.9	1.2	0.9	0.9	2.0	1.0	1.0	0.9	1.0	1.3	1.3	1.3	1.1	1.1	1.1	1.1	1.4	1.2
Province 1	Sunsari	Bhokraha Narsing Rural Municipality	1.0	1.2	1.1	1.0	1.6	1.1	1.0	1.0	1.0	1.0	1.5	1.0	1.1	1.2	1.1	1.0	2.3	1.2	1.2	1.4	1.3	1.3	1.4	1.3
Province 1	Sunsari	Dewanganj Rural Municipality	1.0	1.1	1.0	1.0	1.2	1.1	0.9	1.2	0.9	1.2	1.4	1.2	1.1	1.3	1.2	1.0	1.3	1.1	1.0	1.2	1.0	1.1	1.6	1.2
Province 1	Sunsari	Dharan Sub Metropolitan City	0.9	0.9	0.9	0.9	1.0	1.0	1.0	1.1	1.0	1.2	1.2	1.2	0.9	0.9	0.9	1.0	1.0	1.0	1.0	0.6	0.8	0.7	0.6	0.7
Province 1	Sunsari	Duhabi Municipality	1.0	1.0	1.0	1.0	1.4	1.0	1.0	1.2	1.0	1.2	1.1	1.1	1.0	1.1	1.0	1.0	1.9	1.2	1.2	1.1	1.2	1.1	1.2	1.1
Province 1	Sunsari	Gadhi Rural Municipality	1.0	1.1	1.0	1.1	1.3	1.1	1.1	1.3	1.1	1.0	1.5	1.0	1.0	1.2	1.0	1.1	1.6	1.2	1.3	1.0	1.2	1.2	1.2	1.2
Province 1	Sunsari	Harinagar Rural Municipality	0.9	0.9	0.9	0.6	1.0	0.7	0.9	0.9	0.9	1.6	1.3	1.5	0.8	0.9	0.8	1.2	1.5	1.3	0.8	0.8	0.8	0.8	1.2	0.9
Province 1	Sunsari	Inaruwa Municipality	0.8	0.7	0.8	0.8	0.9	0.8	0.9	0.8	0.9	1.0	1.9	1.1	0.9	0.9	0.9	1.1	1.2	1.1	0.9	0.7	0.8	0.8	0.9	0.8
Province 1	Sunsari	Itahari Sub Metropolitan City	0.9	0.9	0.9	0.9	1.0	1.0	0.9	1.1	1.0	1.1	1.0	1.0	0.9	0.9	0.9	0.9	1.0	1.0	1.3	1.1	1.2	1.1	0.9	1.0
Province 1	Sunsari	Koshi Rural Municipality	1.1	1.0	1.0	0.9	1.2	0.9	1.1	0.9	1.1	1.1	1.8	1.1	1.0	1.1	1.0	1.0	3.3	1.1	1.3	1.0	1.2	1.0	1.8	1.1
Province 1	Sunsari	Ramdhuni Municipality	0.9	1.0	1.0	1.0	1.4	1.1	1.1	1.2	1.1	1.2	1.2	1.2	0.9	0.9	0.9	1.0	1.5	1.1	1.1	0.9	1.1	0.7	0.8	0.8
Province 1	Dhankuta	Chaubise Rural Municipality	1.0	0.9	1.0	1.0	1.0	1.0	1.2	0.6	0.9	1.6	0.9	1.4	1.0	1.0	1.0	1.0	1.1	1.0	0.3	0.0	0.4	0.0	0.0	3.0
Province 1	Dhankuta	Chhathar Jorpati Rural Municipality	0.9	1.0	0.9	1.0	1.3	1.1	0.6	1.1	0.8	1.6	2.0	1.7	0.9	0.9	0.9	1.0	1.4	1.2	0.0	0.0	0.0	0.0	0.0	0.0
Province 1	Dhankuta	Dhankuta Municipality	0.9	0.9	0.9	0.9	1.2	1.1	0.9	0.9	0.9	1.0	1.1	1.1	0.9	0.9	0.9	0.9	1.3	1.1	1.0	0.6	0.8	0.9	2.0	1.1
Province 1	Dhankuta	Mahalaxmi Municipality	1.0	1.0	1.0	1.0	1.1	1.0	1.0	1.2	1.1	0.9	1.3	1.1	1.0	1.0	1.0	0.9	1.4	1.1	2.1	0.5	1.5	0.0	3.0	7.0
Province 1	Dhankuta	Pakhribas Municipality	0.9	1.0	1.0	0.9	1.3	1.0	1.1	0.8	1.0	1.1	3.3	1.5	0.9	1.1	1.0	0.9	1.2	1.1	1.0	1.7	1.4	0.3	1.0	0.6
Province 1	Dhankuta	Sangurigadhi Rural Municipality	1.0	1.0	1.0	1.0	1.4	1.1	1.3	1.9	1.5	1.1	0.5	0.9	0.9	1.0	1.0	1.0	1.6	1.1	1.0	0.5	0.8	0.0	0.0	0.0
Province 1	Dhankuta	Shahidbhumi Rural Municipality	1.0	1.0	1.0	1.1	1.6	1.3	1.0	1.3	1.1	1.0	1.1	1.0	1.0	1.0	1.0	1.1	1.7	1.3	0.0	0.0	1.0	0.0	0.0	0.0
Province 1	Terhathum	Aathrai Rural Municipality	1.0	0.9	1.0	1.0	1.1	1.1	1.0	0.7	0.9	0.8	1.4	1.0	1.0	1.0	1.0	1.0	1.1	1.1	1.1	0.8	1.1	0.5	0.0	0.3
Province 1	Terhathum	Chhathar Rural Municipality	1.0	1.1	1.0	1.0	1.4	1.1	0.9	1.2	1.0	1.0	2.3	1.4	1.0	1.1	1.0	1.1	1.3	1.2	0.8	2.0	1.0	0.0	0.0	0.0
Province 1	Terhathum	Laligurans Municipality	1.1	1.0	1.0	0.9	1.1	1.0	1.0	1.1	1.0	1.2	0.9	1.1	1.0	0.9	1.0	1.0	1.1	1.0	0.6	2.5	1.0	0.0	1.0	0.5
Province 1	Terhathum	Menchhayayem Rural Municipality	1.1	1.1	1.1	1.0	1.2	1.1	1.0	0.9	1.0	2.0	3.0	2.3	1.1	1.0	1.1	0.9	1.4	1.1	1.2	1.0	1.2	0.0	0.0	0.0
Province 1	Terhathum	Myanglung Municipality	0.9	0.9	0.9	0.9	1.2	1.0	0.9	1.0	0.9	1.1	1.2	1.1	0.9	1.0	0.9	0.9	1.4	1.1	1.5	0.6	1.2	0.0	1.0	4.0
Province 1	Terhathum	Phedap Rural Municipality	1.0	1.2	1.1	0.8	1.3	1.0	0.9	1.9	1.1	0.7	2.3	1.1	1.1	1.1	1.1	0.8	1.2	0.9	1.8	1.0	1.6	0.0	0.0	0.0
Province 1	Sankhuwasabha	Bhotkhola Rural Municipality	1.0	1.1	1.0	1.2	0.8	1.1	0.1	1.0	0.4	0.0	0.0	0.0	1.0	1.1	1.0	1.2	0.9	1.1	0.0	0.0	0.0	0.0	0.0	0.0
Province 1	Sankhuwasabha	Chainpur Municipality	0.9	1.0	1.0	1.0	1.3	1.1	0.9	1.0	0.9	0.9	1.1	1.0	0.9	1.1	1.0	1.0	1.4	1.1	0.8	1.5	1.0	0.9	1.2	1.0
Province 1	Sankhuwasabha	Chichila Rural Municipality	0.9	1.0	1.0	0.9	0.0	0.9	1.2	1.1	1.1	1.0	0.0	1.0	0.9	1.0	0.9	0.9	0.0	0.9	0.0	0.0	0.0	0.0	0.0	0.0
Province 1	Sankhuwasabha	Dharmadevi Municipality	1.0	1.0	1.0	1.1	1.2	1.1	1.0	0.9	1.0	1.5	1.3	1.5	1.0	1.0	1.0	1.2	1.3	1.3	0.6	3.0	0.8	0.6	0.7	0.6
Province 1	Sankhuwasabha	Khandbari Municipality	0.9	1.0	0.9	1.0	1.2	1.1	1.0	1.3	1.1	0.9	0.6	0.8	0.9	0.9	0.9	1.0	1.2	1.1	1.9	1.0	1.5	0.2	0.3	0.2
Province 1	Sankhuwasabha	Madi Municipality	1.0	1.0	1.0	1.0	1.5	1.1	1.3	0.9	1.1	1.2	1.2	1.2	1.0	1.0	1.0	1.0	1.0	1.0	1.0	0.0	0.5	1.0	0.0	2.0
Province 1	Sankhuwasabha	Makalu Rural Municipality	1.0	0.9	0.9	1.1	1.5	1.2	1.1	1.4	1.1	1.2	0.7	1.1	0.9	0.9	0.9	1.1	1.4	1.2	1.5	0.0	3.0	0.0	0.0	0.0
Province 1	Sankhuwasabha	Panchakhapan Municipality	1.0	1.1	1.0	1.1	1.8	1.2	0.9	1.7	1.1	1.4	1.5	1.4	1.0	1.0	1.0	1.0	1.6	1.1	1.5	1.3	1.4	0.0	1.0	2.0

Annex 4.5: GPI Details by caste in all types of schools

Province	District	Local Level	All Students						Dalit Students						Janajati Students						Madheshi Students					
			Basic			Secondary			Basic			Secondary			Basic			Secondary			Basic			Secondary		
			1-5	6-8	1-8	9-10	11-12	9-12	1-5	6-8	1-8	9-10	11-12	9-12	1-5	6-8	1-8	9-10	11-12	9-12	1-5	6-8	1-8	9-10	11-12	9-12
Province 1	Sankhuwasabha	Sabhapokhari Rural Municipality	0.9	1.0	0.9	1.0	1.2	1.1	0.9	1.6	1.1	0.9	0.5	0.7	0.9	1.0	0.9	1.0	1.4	1.1	0.0	0.0	0.0	0.0	0.0	0.0
Province 1	Sankhuwasabha	Silichong Rural Municipality	1.0	1.0	1.0	0.8	1.9	0.9	0.9	1.3	1.0	0.7	0.0	0.6	1.0	1.0	1.0	0.8	2.0	0.9	1.0	0.0	1.0	0.0	0.0	0.0
Province 1	Bhojpur	Aamchowk Rural Municipality	1.0	1.0	1.0	1.2	1.2	1.2	1.0	1.3	1.1	1.0	2.7	1.4	1.0	1.0	1.0	1.1	1.2	1.2	0.6	0.0	0.6	0.0	1.0	0.5
Province 1	Bhojpur	Arun Rural Municipality	1.0	1.1	1.0	1.0	1.2	1.1	1.0	1.2	1.1	1.3	1.8	1.5	1.0	1.0	1.0	1.1	1.3	1.2	2.0	0.0	1.0	0.0	1.0	1.0
Province 1	Bhojpur	Bhojpur Municipality	0.9	0.9	0.9	0.9	1.1	1.0	1.2	1.1	1.1	1.6	1.4	1.5	0.9	0.9	0.9	0.8	1.1	1.0	1.0	1.1	1.0	0.1	0.4	0.3
Province 1	Bhojpur	Hatuwagadhi Rural Municipality	1.0	1.0	1.0	1.0	1.5	1.2	1.0	1.2	1.1	1.4	0.8	1.2	1.0	1.0	1.0	1.0	1.5	1.1	4.0	1.0	2.0	3.0	0.0	1.5
Province 1	Bhojpur	Pauwadungma Rural Municipality	1.1	1.0	1.1	1.2	1.8	1.4	1.3	1.0	1.2	1.3	2.0	1.5	1.1	1.0	1.0	1.4	1.8	1.5	1.2	1.2	1.2	1.2	0.0	1.2
Province 1	Bhojpur	Ramprasad Rai Rural Municipality	0.9	1.1	1.0	1.1	1.4	1.2	0.7	1.1	0.8	1.2	1.3	1.2	1.0	1.1	1.0	1.2	1.3	1.2	1.0	3.0	2.0	1.0	0.0	1.0
Province 1	Bhojpur	Salpasilichho Rural Municipality	1.0	1.0	1.0	0.9	1.3	1.1	0.8	0.9	0.8	2.0	0.6	1.5	1.0	1.1	1.0	0.9	1.5	1.1	2.0	1.0	1.5	0.0	0.0	0.0
Province 1	Bhojpur	Shadananda Municipality	1.0	0.9	1.0	1.0	1.2	1.1	1.0	0.8	0.9	1.3	1.0	1.2	1.0	1.0	1.0	1.0	1.3	1.1	0.4	0.5	0.4	0.5	0.0	1.5
Province 1	Bhojpur	Temkemaiyung Rural Municipality	1.1	1.0	1.1	1.0	1.2	1.0	1.2	1.0	1.2	1.4	0.8	1.2	1.0	1.0	1.0	1.0	1.1	1.0	1.3	1.0	1.3	0.0	0.0	0.0
Province 1	Solukhumbu	Khumbupasanglahm Rural Municipality	0.8	1.2	0.9	0.9	1.4	1.0	1.5	0.9	1.3	1.0	2.0	1.3	0.8	1.2	0.9	0.9	1.4	1.0	0.0	0.0	0.0	0.0	0.0	0.0
Province 1	Solukhumbu	Likhupike Rural Municipality	1.1	1.2	1.2	1.3	1.3	1.3	1.3	0.5	0.9	1.8	0.0	2.2	1.2	1.6	1.3	2.5	4.0	2.6	0.0	0.0	0.0	0.0	0.0	0.0
Province 1	Solukhumbu	Mahakulung Rural Municipality	0.9	1.3	1.0	1.3	1.0	1.2	0.8	0.9	0.8	1.3	1.0	1.2	0.9	1.3	1.0	1.2	1.0	1.1	0.0	0.0	0.0	0.0	0.0	0.0
Province 1	Solukhumbu	Mapya Dudhkoshi Rural Municipality	1.0	1.1	1.0	1.2	1.3	1.2	1.0	1.3	1.1	1.1	1.1	1.1	1.0	1.1	1.0	1.2	1.4	1.3	0.0	0.0	0.0	1.0	0.0	1.0
Province 1	Solukhumbu	Nechasalyan Rural Municipality	1.1	0.9	1.0	1.0	1.0	1.0	0.9	1.1	1.0	0.9	1.5	1.1	1.1	1.0	1.1	1.1	1.0	1.0	0.7	1.2	0.8	1.5	0.7	1.1
Province 1	Solukhumbu	Solududhakunda Municipality	0.8	1.0	0.8	1.2	1.1	1.1	0.9	1.3	1.0	1.3	1.7	1.4	0.8	1.0	0.8	1.3	1.1	1.2	1.0	1.0	1.0	0.0	2.0	5.0
Province 1	Solukhumbu	Sotang Rural Municipality	1.0	1.0	1.0	1.0	1.0	1.0	0.9	1.1	0.9	0.3	1.4	0.6	1.1	1.0	1.0	1.1	1.0	1.1	2.0	0.0	3.0	0.0	0.0	1.0
Province 1	Solukhumbu	Thulung Dudhkoshi Rural Municipality	0.9	1.0	0.9	1.0	1.3	1.1	0.9	1.4	1.0	1.3	1.1	1.2	0.9	0.9	0.9	0.9	1.3	1.1	0.5	0.5	0.5	1.0	0.0	0.5
Province 1	Okhaldhunga	Champadevi Rural Municipality	1.1	1.0	1.0	1.1	1.1	1.1	1.1	1.3	1.2	0.8	0.7	0.7	1.2	0.9	1.1	1.2	1.3	1.3	1.6	1.4	1.5	1.0	0.3	0.5
Province 1	Okhaldhunga	Chisankhugadhi Rural Municipality	1.0	1.0	1.0	0.9	1.1	1.0	1.1	0.8	0.9	0.8	1.3	1.0	1.0	1.0	1.0	1.0	1.4	1.1	0.0	0.3	0.2	1.0	0.0	1.0
Province 1	Okhaldhunga	Khijidemba Rural Municipality	1.0	1.1	1.0	1.0	1.2	1.1	0.9	2.1	1.2	0.5	0.8	0.5	1.0	1.1	1.1	1.1	1.3	1.1	1.0	0.0	1.0	0.0	0.0	0.0
Province 1	Okhaldhunga	Likhu Rural Municipality	0.9	1.1	1.0	1.1	1.3	1.1	0.9	1.0	1.0	1.5	1.2	1.4	0.9	1.1	1.0	0.8	1.2	1.0	0.5	2.0	1.0	0.0	0.0	0.0
Province 1	Okhaldhunga	Manebhanjyang Rural Municipality	1.0	1.1	1.1	1.3	1.4	1.3	1.2	1.3	1.2	1.1	1.3	1.2	1.0	1.1	1.0	1.3	1.4	1.3	1.0	1.0	1.0	0.0	1.0	0.3
Province 1	Okhaldhunga	Molung Rural Municipality	1.1	1.0	1.0	1.2	1.0	1.1	1.1	0.9	1.1	1.2	1.0	1.1	1.1	1.2	1.1	1.4	1.3	1.3	0.0	0.0	0.0	0.0	1.0	0.3
Province 1	Okhaldhunga	Siddhicharan Municipality	0.9	1.0	1.0	1.0	1.0	1.0	0.8	1.1	0.9	1.1	1.1	1.1	1.0	1.1	1.0	1.0	1.2	1.1	1.1	1.8	1.3	0.8	0.3	0.7
Province 1	Okhaldhunga	Sunkoshi Rural Municipality	1.0	1.0	1.0	1.0	1.1	1.0	1.2	1.2	1.2	0.8	1.6	1.0	0.9	0.9	0.9	1.0	1.1	1.1	2.7	0.6	1.2	0.1	1.0	0.3
Province 1	Khotang	Aiselukharka Rural Municipality	0.9	1.1	1.0	1.3	1.5	1.3	1.0	0.6	0.9	2.2	1.0	1.8	0.9	1.3	1.0	1.1	1.4	1.1	0.6	6.0	1.1	1.7	1.0	1.3
Province 1	Khotang	Barahapokhari Rural Municipality	1.0	1.0	1.0	1.0	1.3	1.1	1.1	1.0	1.1	1.1	1.3	1.1	1.0	1.0	1.0	1.0	1.3	1.1	1.6	0.9	1.2	1.9	0.5	1.2
Province 1	Khotang	Diktel Rupakot Majhuwagadhi Municipality	1.0	1.1	1.0	1.1	1.2	1.1	0.9	1.1	1.0	1.5	1.2	1.4	1.0	1.0	1.0	1.0	1.3	1.1	0.9	0.7	0.8	0.8	1.0	0.8
Province 1	Khotang	Diprung Chuichumma Rural Municipality	1.0	1.1	1.1	1.1	1.3	1.2	1.0	1.4	1.1	1.3	1.2	1.3	1.0	1.1	1.0	1.1	1.6	1.2	0.9	1.4	1.1	1.7	0.5	1.2
Province 1	Khotang	Halesi Tuwachung Municipality	1.1	1.1	1.1	1.2	1.3	1.2	1.1	1.1	1.1	1.2	1.7	1.3	1.1	1.1	1.1	1.2	1.3	1.2	0.8	0.8	0.8	2.3	1.0	1.9
Province 1	Khotang	Jantedhunga Rural Municipality	1.0	1.0	1.0	0.9	0.9	0.9	1.2	1.0	1.1	1.2	1.0	1.1	1.0	1.0	1.0	0.8	1.2	0.9	1.0	0.2	0.5	1.0	0.0	1.0
Province 1	Khotang	Kepilasagadhi Rural Municipality	1.0	1.0	1.0	1.2	1.2	1.2	0.9	0.8	0.9	0.8	4.0	0.9	1.1	1.0	1.1	1.2	1.2	1.2	1.0	0.0	1.0	0.0	0.0	1.0
Province 1	Khotang	Khotehang Rural Municipality	1.0	1.0	1.0	1.1	1.5	1.2	1.0	1.1	1.0	1.4	1.5	1.5	1.0	1.1	1.0	1.0	1.8	1.2	0.9	0.9	0.9	1.5	2.0	1.6
Province 1	Khotang	Rawa Besi Rural Municipality	0.9	1.1	1.0	1.1	1.6	1.3	0.8	1.2	0.9	1.3	1.6	1.4	1.0	1.0	1.0	1.0	1.9	1.3	0.3	0.0	0.3	1.0	0.0	2.0
Province 1	Khotang	Sakela Rural Municipality	1.0	1.0	1.0	1.2	1.3	1.2	1.2	1.0	1.1	0.7	1.0	0.8	0.9	1.1	1.0	1.4	2.1	1.5	2.0	0.0	1.3	0.0	0.0	0.0
Province 1	Udayapur	Belaka Municipality	0.9	0.9	0.9	1.1	1.4	1.2	1.0	1.1	1.0	1.2	1.6	1.4	1.0	0.9	0.9	1.1	1.5	1.2	0.7	0.9	0.8	0.7	1.3	0.8
Province 1	Udayapur	Chaudandigadhi Municipality	1.0	1.0	1.0	1.0	1.2	1.1	0.9	1.1	1.0	1.3	1.0	1.2	1.0	1.1	1.1	1.0	1.2	1.1	1.0	0.7	0.9	0.7	1.0	0.8
Province 1	Udayapur	Katari Municipality	0.9	1.0	1.0	1.1	1.5	1.2	0.9	1.1	1.0	1.2	1.5	1.3	0.9	1.0	1.0	1.1	1.5	1.2	1.1	1.0	1.0	1.0	1.4	1.1
Province 1	Udayapur	Limchungbung Rural Municipality	0.9	0.9	0.9	1.3	1.2	1.2	0.9	0.7	0.8	1.2	0.5	1.0	1.0	0.9	1.0	1.4	1.3	1.3	0.6	2.3	1.1	0.9	0.0	0.9
Province 1	Udayapur	Rautamai Rural Municipality	1.0	1.0	1.0	1.2	1.5	1.3	1.0	1.0	1.0	1.7	1.0	1.4	1.0	1.0	1.0	1.1	1.6	1.3	1.2	0.6	0.9	0.6	2.3	1.0
Province 1	Udayapur	Tapli Rural Municipality	0.9	1.0	1.0	1.1	1.2	1.2	0.7	1.0	0.8	1.4	0.7	1.2	1.0	1.0	1.0	1.1	1.3	1.1	1.3	0.4	0.9	0.4	6.0	1.3
Province 1	Udayapur	Triyuga Municipality	0.9	0.9	0.9	1.0	1.2	1.1	1.0	1.0	1.0	1.2	1.2	1.2	0.9	1.0	0.9	1.1	1.2	1.1	1.3	1.2	1.2	1.1	1.1	1.1
Province 1	Udayapur	Udayapurgadhi Rural Municipality	1.0	1.0	1.0	1.2	1.6	1.3	0.9	0.9	0.9	1.3	2.2	1.5	1.0	1.0	1.0	1.1	1.4	1.2	0.6	0.4	0.6	1.3	10.0	2.2

Annex 4.5: GPI Details by caste in all types of schools

Province	District	Local Level	All Students						Dalit Students						Janajati Students						Madheshi Students					
			Basic			Secondary			Basic			Secondary			Basic			Secondary			Basic			Secondary		
			1-5	6-8	1-8	9-10	11-12	9-12	1-5	6-8	1-8	9-10	11-12	9-12	1-5	6-8	1-8	9-10	11-12	9-12	1-5	6-8	1-8	9-10	11-12	9-12
Madhesh	Saptari	Agnisair Krishnasawaran Rural Municipality	1.0	1.0	1.0	0.7	1.1	0.8	1.0	1.1	1.0	0.6	1.0	0.7	1.1	1.0	1.1	0.9	1.1	1.0	1.2	1.1	1.2	0.7	1.1	0.8
Madhesh	Saptari	Balan Bihul Rural Municipality	1.1	1.1	1.1	0.8	0.9	0.8	1.1	1.0	1.1	0.5	0.0	0.5	1.2	1.2	1.2	0.9	0.0	0.9	1.1	1.2	1.2	0.8	0.1	0.8
Madhesh	Saptari	Bishnupur Rural Municipality	1.1	1.1	1.1	0.9	1.2	0.9	1.1	0.9	1.0	1.0	1.3	1.0	1.0	1.1	1.0	0.9	0.7	0.9	1.2	1.2	1.2	0.9	1.3	1.0
Madhesh	Saptari	Bodebarsaien Municipality	1.0	1.1	1.0	1.0	1.4	1.2	1.0	1.1	1.0	1.1	0.9	1.0	1.0	1.4	1.1	1.1	3.3	1.3	1.1	1.3	1.2	1.2	1.5	1.2
Madhesh	Saptari	Chhinnamasta Rural Municipality	1.0	1.4	1.1	1.1	1.0	1.1	1.0	1.3	1.1	1.3	1.5	1.3	1.2	1.1	1.1	0.8	1.1	1.0	1.2	1.4	1.2	1.2	1.2	1.2
Madhesh	Saptari	Dakneshwori Municipality	1.1	1.0	1.1	1.0	1.9	1.1	1.1	1.0	1.1	1.1	2.6	1.3	1.2	1.1	1.1	1.1	1.8	1.2	1.3	1.1	1.2	1.1	1.7	1.2
Madhesh	Saptari	Hanumannagar Kankalini Municipality	1.0	0.9	1.0	1.1	2.2	1.2	0.9	1.1	0.9	1.1	3.8	1.2	0.9	0.9	0.9	1.0	2.0	1.1	1.1	1.1	1.1	1.2	2.3	1.3
Madhesh	Saptari	Kanchanroop Municipality	1.0	1.0	1.0	0.8	1.1	0.9	1.0	1.1	1.0	0.9	1.0	0.9	1.0	1.2	1.1	1.2	1.5	1.3	1.7	1.4	1.6	0.9	1.0	0.9
Madhesh	Saptari	Khadak Municipality	0.9	0.9	0.9	1.0	1.2	1.1	0.9	1.1	1.0	1.2	1.0	1.1	0.9	1.0	1.0	1.1	1.6	1.2	1.4	1.1	1.3	1.1	1.2	1.1
Madhesh	Saptari	Mahadeva Rural Municipality	1.1	1.2	1.1	1.2	0.8	1.1	1.0	1.2	1.0	1.3	0.6	1.1	1.1	1.3	1.2	1.2	0.5	1.1	1.2	1.3	1.2	1.4	0.9	1.3
Madhesh	Saptari	Rajbiraj Municipality	0.8	0.7	0.8	0.7	0.9	0.7	0.9	0.7	0.9	0.6	1.5	0.7	0.9	0.8	0.8	0.5	0.8	0.5	0.9	0.7	0.8	0.7	0.9	0.7
Madhesh	Saptari	Rajgadh Rural Municipality	1.1	1.1	1.1	1.3	1.2	1.3	1.1	0.9	1.0	1.3	0.8	1.1	1.3	1.4	1.4	1.6	1.6	1.6	1.3	1.1	1.3	1.3	1.2	1.3
Madhesh	Saptari	Rupani Rural Municipality	1.0	1.0	1.0	1.2	0.9	1.1	1.0	1.1	1.0	1.1	0.8	1.0	1.0	1.1	1.0	1.3	1.6	1.4	1.1	1.0	1.1	1.2	0.8	1.1
Madhesh	Saptari	Saptakoshi Municipality	1.0	0.9	0.9	1.0	1.5	1.2	1.1	0.9	1.1	1.0	1.9	1.3	0.9	1.0	0.9	0.9	1.9	1.2	1.1	1.2	1.1	1.1	1.2	1.1
Madhesh	Saptari	Shambhunath Municipality	0.9	0.9	0.9	1.0	1.5	1.1	1.0	0.9	0.9	1.1	1.1	1.1	0.9	0.9	0.9	0.9	2.2	1.2	0.9	0.9	0.9	1.1	1.2	1.1
Madhesh	Saptari	Surunga Municipality	1.0	1.1	1.1	0.9	1.6	1.1	1.0	1.0	1.0	1.1	1.3	1.1	1.1	1.3	1.2	1.0	1.8	1.2	1.2	1.2	1.2	1.0	1.8	1.1
Madhesh	Saptari	Tilathi Koiladi Rural Municipality	1.1	1.3	1.1	1.0	0.7	1.0	1.1	1.2	1.2	1.0	0.6	0.9	1.0	1.3	1.1	0.9	0.8	0.8	1.1	1.4	1.2	1.0	0.7	0.9
Madhesh	Saptari	Tirahut Rural Municipality	1.1	1.2	1.1	1.0	0.9	1.0	1.0	1.2	1.1	1.1	0.8	1.1	1.0	1.0	1.0	1.0	0.0	1.0	1.3	1.2	1.3	1.1	0.9	1.0
Madhesh	Siraha	Arnama Rural Municipality	1.0	1.1	1.0	0.8	1.8	0.9	1.0	1.1	1.0	0.7	1.3	0.7	1.1	0.9	1.1	0.6	1.3	0.7	1.0	1.2	1.1	0.9	2.1	0.9
Madhesh	Siraha	Aurahi Rural Municipality	0.9	1.3	1.0	1.3	4.7	1.5	0.8	0.8	0.8	1.2	0.0	1.4	0.8	0.6	0.8	10.0	0.0	10.0	0.9	1.4	1.0	1.3	4.1	1.5
Madhesh	Siraha	Bariyarpatti Rural Municipality	0.9	0.9	0.9	1.0	1.5	1.1	1.0	0.9	0.9	1.0	1.3	1.1	0.8	0.8	0.8	1.7	2.2	1.9	1.0	1.0	1.0	1.0	1.4	1.1
Madhesh	Siraha	Bhagawanpur Rural Municipality	0.9	1.1	1.0	1.2	1.5	1.2	0.9	1.1	1.0	1.0	1.2	1.1	0.9	0.7	0.8	2.2	2.7	2.3	0.9	1.2	1.0	1.2	1.6	1.3
Madhesh	Siraha	Bishnupur Rural Municipality	0.8	1.0	0.8	1.1	1.1	1.1	0.9	1.0	1.0	1.1	0.6	1.0	0.8	1.3	0.9	2.5	0.0	3.5	0.8	1.1	0.8	1.1	1.6	1.2
Madhesh	Siraha	Dhangadhimai Municipality	0.8	0.8	0.8	0.9	1.3	0.9	0.9	0.8	0.8	0.9	1.4	1.0	0.9	1.1	1.0	1.1	1.1	1.1	0.8	0.7	0.8	0.9	1.2	1.0
Madhesh	Siraha	Golbazar Municipality	0.8	0.8	0.8	0.7	1.1	0.8	0.9	1.0	0.9	0.7	0.5	0.7	0.8	0.8	0.8	0.9	2.8	1.0	0.8	0.7	0.8	0.6	0.9	0.7
Madhesh	Siraha	Kalyanpur Municipality	0.9	1.0	0.9	1.0	1.0	1.0	0.9	0.9	0.9	0.8	0.9	0.8	0.9	1.0	1.0	1.1	1.5	1.2	0.9	1.0	0.9	1.1	1.1	1.1
Madhesh	Siraha	Karjanha Municipality	0.9	0.9	0.9	0.8	1.3	1.0	1.0	1.1	1.0	0.8	1.2	0.9	0.8	1.0	0.9	1.0	1.9	1.2	0.9	0.9	0.9	0.8	1.4	0.9
Madhesh	Siraha	Lahan Municipality	0.7	0.7	0.7	0.7	1.4	0.8	0.8	0.9	0.8	0.8	1.3	0.9	0.7	0.7	0.7	0.9	1.4	0.9	0.7	0.6	0.7	0.7	1.4	0.8
Madhesh	Siraha	Laxmipur Patari Rural Municipality	0.9	1.1	0.9	0.9	1.3	0.9	0.8	1.0	0.9	0.8	1.0	0.8	0.9	1.0	0.9	0.8	1.7	1.0	0.9	1.2	1.0	0.9	1.6	1.0
Madhesh	Siraha	Mirchaiya Municipality	0.7	0.7	0.7	0.7	0.7	0.7	0.8	0.8	0.8	0.8	0.3	0.8	0.8	0.9	0.8	1.0	1.3	1.1	0.7	0.7	0.7	0.7	0.8	0.7
Madhesh	Siraha	Naraha Rural Municipality	0.9	0.8	0.8	0.8	0.7	0.7	1.0	0.5	0.9	0.5	0.5	0.5	0.9	0.7	0.9	1.3	0.5	1.1	0.9	0.8	0.9	0.9	0.7	0.8
Madhesh	Siraha	Navarajpur Rural Municipality	1.0	1.3	1.1	0.9	0.6	0.7	1.0	1.4	1.1	0.9	0.3	0.5	1.2	1.3	1.2	0.4	0.2	0.3	1.0	1.3	1.1	0.9	0.6	0.7
Madhesh	Siraha	Sakhuwanankarkatti Rural Municipality	1.1	1.1	1.1	1.0	1.2	1.1	1.1	0.9	1.1	1.2	1.3	1.3	0.9	0.8	0.9	0.8	1.0	0.9	1.1	1.1	1.1	1.1	1.2	1.1
Madhesh	Siraha	Siraha Municipality	0.8	0.8	0.8	0.8	1.0	0.8	0.8	0.8	0.8	0.8	0.6	0.8	0.8	0.7	0.8	0.7	1.5	0.9	0.8	0.9	0.8	0.8	1.2	0.9
Madhesh	Siraha	Sukhipur Municipality	0.9	1.0	0.9	1.0	1.0	1.0	0.9	1.0	0.9	1.0	0.9	1.0	1.1	1.2	1.1	1.3	1.2	1.3	0.9	1.0	0.9	1.1	1.2	1.1
Madhesh	Dhanusha	Aurahi Rural Municipality	1.1	1.1	1.1	1.0	1.3	1.1	1.2	1.0	1.1	1.2	1.0	1.2	1.0	1.8	1.3	1.1	2.0	1.2	1.3	1.2	1.3	1.1	1.4	1.2
Madhesh	Dhanusha	Bateswor Rural Municipality	0.9	1.0	1.0	1.1	1.4	1.2	0.8	1.0	0.9	0.7	0.9	0.8	1.0	1.1	1.0	1.4	1.8	1.5	1.0	1.1	1.0	1.2	1.8	1.3
Madhesh	Dhanusha	Bideha Municipality	1.0	0.9	1.0	0.9	0.9	0.9	1.0	0.9	1.0	1.1	0.8	1.0	0.9	1.3	1.0	1.0	0.6	0.9	1.1	1.0	1.1	1.0	0.9	1.0
Madhesh	Dhanusha	Dhanauji Rural Municipality	1.4	1.2	1.3	0.9	1.5	1.1	1.3	1.2	1.3	0.5	1.2	0.8	0.9	1.3	1.1	1.5	3.3	2.2	1.6	1.4	1.5	1.1	1.6	1.3
Madhesh	Dhanusha	Dhanusadham Municipality	0.9	0.9	0.9	1.0	1.0	1.0	1.0	1.0	1.0	1.2	0.9	1.1	1.0	1.0	1.0	1.2	0.8	1.1	1.1	1.0	1.0	1.0	1.1	1.0
Madhesh	Dhanusha	Ganeshman Charnath Municipality	1.0	1.1	1.0	1.1	1.4	1.1	1.0	1.2	1.0	1.0	1.3	1.1	1.0	1.1	1.1	1.0	2.0	1.2	1.1	1.0	1.0	1.0	1.4	1.1
Madhesh	Dhanusha	Hanspur Municipality	1.1	1.0	1.0	0.8	1.1	0.9	1.1	0.9	1.1	0.8	1.0	0.9	1.3	1.2	1.3	0.6	1.0	0.7	1.2	1.1	1.2	0.9	1.1	0.9
Madhesh	Dhanusha	Janaknandini Rural Municipality	1.0	1.2	1.1	0.9	1.2	1.0	1.1	1.4	1.1	0.8	0.8	0.8	1.2	1.0	1.1	1.0	1.8	1.2	1.2	1.3	1.2	0.9	1.2	1.0
Madhesh	Dhanusha	Janakpurdham Sub Metropolitan City	0.8	0.8	0.8	0.8	0.7	0.8	1.0	0.9	1.0	0.9	0.7	0.9	0.9	1.0	1.0	1.3	0.6	1.2	1.0	0.9	0.9	0.9	0.8	0.8
Madhesh	Dhanusha	Kamala Municipality	1.0	1.2	1.0	1.1	0.9	1.1	1.0	1.1	1.0	0.9	0.7	0.9	1.4	1.5	1.5	1.0	0.7	1.0	1.0	1.2	1.1	1.2	0.9	1.1
Madhesh	Dhanusha	Kshireshwornath Municipality	1.0	0.9	0.9	0.9	1.2	1.0	0.9	0.8	0.9	0.7	0.5	0.7	1.0	0.9	1.0	0.9	2.0	1.3	1.1	1.0	1.1	1.1	1.1	1.1
Madhesh	Dhanusha	Laxminiya Rural Municipality	1.1	1.1	1.1	1.0	1.3	1.1	1.2	1.2	1.2	0.9	1.6	1.1	0.9	1.0	0.9	2.3	1.3	1.7	1.2	1.2	1.2	1.1	1.4	1.2
Madhesh	Dhanusha	Mithila Bihari Rural Municipality	0.9	1.3	1.0	0.9	0.7	0.9	1.0	1.4	1.1	0.7	1.0	0.8	0.9	1.1	1.0	1.0	1.4	1.0	1.1	1.3	1.2	1.1	0.7	1.0

Annex 4.5: GPI Details by caste in all types of schools

Province	District	Local Level	All Students						Dalit Students						Janajati Students						Madheshi Students					
			Basic			Secondary			Basic			Secondary			Basic			Secondary			Basic			Secondary		
			1-5	6-8	1-8	9-10	11-12	9-12	1-5	6-8	1-8	9-10	11-12	9-12	1-5	6-8	1-8	9-10	11-12	9-12	1-5	6-8	1-8	9-10	11-12	9-12
Madhesh	Dhanusha	Mithila Municipality	0.9	0.9	0.9	1.0	1.3	1.1	0.9	1.0	0.9	1.2	1.5	1.2	0.9	1.0	1.0	1.1	1.7	1.3	0.9	1.0	0.9	1.1	1.1	1.1
Madhesh	Dhanusha	Mukhiyapatti Musaharniya Rural Municipality	1.0	0.9	1.0	0.9	1.2	0.9	0.9	0.9	0.9	2.0	0.5	1.9	1.3	0.7	1.2	0.0	1.0	8.0	1.1	1.1	1.1	1.0	1.2	1.1
Madhesh	Dhanusha	Nagarain Municipality	1.1	1.2	1.1	0.9	1.7	1.0	1.0	1.4	1.1	0.8	0.6	0.7	1.2	1.3	1.2	1.2	1.1	1.2	1.2	1.3	1.2	1.0	2.0	1.1
Madhesh	Dhanusha	Sabaila Municipality	1.1	1.0	1.0	0.9	1.2	1.0	1.1	1.0	1.1	0.7	0.9	0.8	1.2	1.0	1.1	2.5	2.0	2.4	1.2	1.1	1.2	1.0	1.2	1.1
Madhesh	Dhanusha	Sahidnagar Municipality	0.9	1.1	1.0	0.9	1.6	1.2	1.0	1.1	1.0	0.8	1.7	1.0	0.8	1.6	0.9	1.5	1.4	1.4	0.9	1.3	1.0	1.0	1.8	1.3
Madhesh	Mahottari	Aurahi Municipality	1.0	1.0	1.0	1.0	1.2	1.0	1.0	1.0	1.0	0.8	0.5	0.7	1.1	0.9	1.0	0.9	1.0	0.9	1.1	1.0	1.1	1.1	1.2	1.1
Madhesh	Mahottari	Balwa Municipality	1.1	1.0	1.0	0.9	1.2	0.9	0.9	1.0	1.0	0.6	1.5	0.7	1.0	1.1	1.0	1.0	1.8	1.2	1.5	1.2	1.4	1.0	1.2	1.1
Madhesh	Mahottari	Bardibas Municipality	0.9	0.9	0.9	1.0	0.9	0.9	1.0	0.9	1.0	1.1	1.3	1.2	1.0	1.0	1.0	1.1	1.3	1.2	1.0	1.0	1.0	0.9	0.7	0.8
Madhesh	Mahottari	Bhangaha Municipality	1.0	1.2	1.1	1.0	2.1	1.2	1.0	1.2	1.1	1.0	1.7	1.1	1.0	1.2	1.0	1.3	2.3	1.5	1.7	1.5	1.6	1.3	1.8	1.4
Madhesh	Mahottari	Ekdara Rural Municipality	0.9	1.2	1.0	1.0	0.8	1.0	0.8	0.9	0.8	1.0	0.6	0.9	0.9	1.1	1.0	1.3	0.7	1.1	1.4	1.5	1.4	1.2	1.0	1.1
Madhesh	Mahottari	Gaushala Municipality	1.0	0.9	0.9	0.9	1.1	1.0	1.0	0.8	1.0	0.8	0.8	0.8	0.9	0.9	0.9	1.2	1.7	1.3	1.2	1.0	1.1	1.0	1.3	1.1
Madhesh	Mahottari	Jaleswor Municipality	0.9	0.9	0.9	0.9	1.2	1.0	0.8	1.0	0.9	1.2	1.1	1.1	0.8	1.0	0.9	1.0	1.3	1.1	1.3	1.2	1.3	1.2	1.4	1.2
Madhesh	Mahottari	Loharpatti Municipality	1.1	1.1	1.1	0.9	1.0	0.9	1.1	1.2	1.1	1.0	0.4	0.9	1.0	1.2	1.1	1.0	1.7	1.1	1.5	1.4	1.5	1.2	1.2	1.2
Madhesh	Mahottari	Mahottari Rural Municipality	1.2	1.0	1.1	0.9	1.0	0.9	1.2	1.1	1.1	0.9	1.1	0.9	1.0	0.6	0.9	0.9	0.3	0.6	1.3	1.1	1.2	1.0	1.1	1.0
Madhesh	Mahottari	Manara Sisawa Municipality	1.1	1.1	1.1	1.0	1.1	1.0	1.2	1.4	1.2	1.3	0.9	1.2	1.0	1.0	1.0	0.9	0.7	0.9	1.5	1.4	1.5	1.2	1.4	1.2
Madhesh	Mahottari	Matihani Municipality	1.1	0.9	1.1	0.8	0.6	0.8	1.1	0.8	1.0	1.0	0.6	0.9	1.1	0.8	1.0	0.8	1.0	0.8	1.6	1.2	1.4	1.0	0.8	1.0
Madhesh	Mahottari	Pipra Rural Municipality	1.0	1.2	1.1	1.2	1.0	1.1	1.0	1.0	1.0	1.1	0.5	0.9	1.0	1.3	1.1	1.5	0.8	1.3	1.2	1.4	1.3	1.4	1.1	1.3
Madhesh	Mahottari	Ramgopalpur Municipality	0.9	1.1	1.0	1.0	1.0	1.0	1.0	1.3	1.1	1.1	0.9	1.0	0.9	1.0	0.9	1.0	1.2	1.1	1.1	1.1	1.1	1.1	1.2	1.2
Madhesh	Mahottari	Samsi Rural Municipality	1.2	1.3	1.2	1.0	0.0	1.0	1.1	1.0	1.1	0.8	0.0	0.8	1.1	1.4	1.2	0.9	0.0	0.9	2.2	1.7	2.0	1.2	0.0	1.2
Madhesh	Mahottari	Sonama Rural Municipality	1.0	1.0	1.0	0.9	0.9	0.9	1.0	0.9	1.0	0.8	0.7	0.8	1.0	1.1	1.0	0.6	0.0	0.6	1.2	1.1	1.2	1.0	1.1	1.0
Madhesh	Sarlahi	Bagmati Municipality	1.0	1.0	1.0	1.0	1.5	1.1	1.0	0.8	1.0	0.9	2.5	1.4	1.0	1.1	1.1	1.2	1.6	1.3	1.2	0.9	1.1	0.6	1.7	0.9
Madhesh	Sarlahi	Balara Municipality	1.0	0.9	1.0	0.7	1.0	0.7	0.8	0.7	0.8	0.8	1.3	0.8	1.1	0.5	0.9	0.4	0.0	0.4	1.2	1.0	1.1	0.8	1.0	0.8
Madhesh	Sarlahi	Barahathawa Municipality	0.9	0.8	0.9	0.7	0.9	0.8	0.9	0.8	0.9	0.7	0.6	0.6	1.0	1.1	1.0	0.8	1.4	0.9	1.0	0.9	1.0	0.8	1.1	0.9
Madhesh	Sarlahi	Basbariya Rural Municipality	1.2	1.1	1.2	1.1	0.0	1.1	0.9	0.9	0.9	0.9	0.4	0.8	1.6	0.5	1.5	1.5	0.0	1.5	1.3	1.3	1.3	1.3	0.8	1.3
Madhesh	Sarlahi	Bishnu Rural Municipality	1.2	1.0	1.2	0.7	1.3	0.9	1.0	0.4	0.8	0.7	1.0	0.8	0.0	0.0	0.0	0.0	0.0	0.0	1.4	1.1	1.3	0.8	1.6	1.0
Madhesh	Sarlahi	Brahmapuri Rural Municipality	1.1	1.2	1.2	1.0	0.7	0.9	0.9	1.2	1.0	0.9	0.6	0.8	1.7	1.4	1.5	2.0	0.0	2.6	1.7	1.7	1.7	1.3	0.9	1.2
Madhesh	Sarlahi	Chakraghatta Rural Municipality	1.3	1.0	1.2	1.0	0.0	1.0	1.0	0.7	0.9	0.7	0.0	0.7	1.0	1.1	1.1	0.8	0.0	0.8	1.6	1.2	1.4	1.2	0.0	1.2
Madhesh	Sarlahi	Chandranagar Rural Municipality	1.1	1.5	1.1	1.2	1.2	1.2	0.8	1.0	0.9	0.8	0.3	0.7	1.1	1.9	1.2	1.1	1.3	1.1	1.6	1.7	1.6	1.5	1.5	1.5
Madhesh	Sarlahi	Dhankaul Rural Municipality	1.1	1.2	1.1	0.9	0.0	0.9	0.9	1.0	0.9	0.4	0.0	0.4	0.8	2.3	1.3	1.1	0.0	1.1	1.2	1.4	1.2	1.1	0.0	1.1
Madhesh	Sarlahi	Godaita Municipality	1.2	1.0	1.1	0.9	0.9	0.9	1.0	0.9	1.0	0.6	0.6	0.6	1.2	1.1	1.1	1.4	1.6	1.5	1.5	1.1	1.4	1.0	1.0	1.0
Madhesh	Sarlahi	Harion Municipality	0.9	0.9	0.9	1.0	1.2	1.1	1.0	1.0	1.0	1.3	1.8	1.5	1.0	1.0	1.0	0.9	1.5	1.1	1.4	1.2	1.4	1.0	1.0	1.0
Madhesh	Sarlahi	Haripur Municipality	1.2	1.1	1.2	1.1	1.2	1.1	1.0	0.9	1.0	1.0	0.9	1.0	1.0	1.2	1.1	1.5	1.5	1.5	2.8	1.8	2.5	1.5	1.3	1.4
Madhesh	Sarlahi	Haripurwa Municipality	1.3	1.2	1.3	1.1	0.8	1.1	1.0	1.0	1.0	0.9	0.7	0.8	1.5	1.1	1.3	1.0	0.9	0.9	1.9	1.5	1.7	1.2	1.0	1.1
Madhesh	Sarlahi	Ishworpur Municipality	1.0	1.0	1.0	0.9	1.2	1.0	1.0	1.0	1.0	1.0	1.2	1.0	1.1	1.1	1.1	1.3	1.7	1.4	1.2	1.2	1.2	1.1	1.4	1.2
Madhesh	Sarlahi	Kabilasi Municipality	1.3	1.1	1.3	0.9	0.8	0.9	1.2	0.8	1.0	0.6	0.4	0.6	1.1	1.3	1.1	0.7	0.0	0.6	1.4	1.3	1.4	1.0	0.9	1.0
Madhesh	Sarlahi	Kaudena Rural Municipality	1.2	1.2	1.2	1.2	1.4	1.2	1.1	1.1	1.1	0.8	0.3	0.7	0.8	1.2	0.9	0.3	0.0	0.3	1.4	1.3	1.4	1.5	2.1	1.6
Madhesh	Sarlahi	Lalbandi Municipality	0.9	0.8	0.9	0.7	0.8	0.8	0.9	1.0	0.9	1.0	0.9	0.9	0.9	1.0	1.0	1.0	1.2	1.0	0.9	0.7	0.8	0.5	0.6	0.5
Madhesh	Sarlahi	Malangwa Municipality	0.9	0.9	0.9	0.8	0.6	0.8	1.1	1.1	1.1	0.6	0.2	0.6	0.8	1.0	0.9	0.6	0.0	0.6	1.2	1.1	1.2	1.0	0.6	0.9
Madhesh	Sarlahi	Parsa Rural Municipality	1.1	1.2	1.1	1.0	1.1	1.0	1.0	0.7	0.9	1.0	0.6	0.9	1.3	1.4	1.3	0.5	2.0	0.7	1.4	1.4	1.4	1.1	1.3	1.2
Madhesh	Sarlahi	Ramnagar Rural Municipality	1.2	1.0	1.1	1.3	0.9	1.2	1.0	0.8	1.0	1.0	1.4	1.0	2.1	0.0	2.1	0.0	0.0	0.0	1.3	1.1	1.2	1.5	1.2	1.4
Madhesh	Rautahat	Baudhimai Municipality	1.1	1.0	1.1	0.8	0.9	0.9	1.0	0.8	1.0	1.0	1.0	1.0	1.2	1.1	1.2	0.6	0.6	0.6	1.3	1.2	1.3	1.0	1.3	1.1
Madhesh	Rautahat	Brindaban Municipality	1.0	0.9	0.9	0.9	0.9	0.9	0.8	0.7	0.8	0.9	0.5	0.8	0.8	0.8	0.8	0.7	1.6	0.9	1.2	1.0	1.1	1.0	1.0	1.0
Madhesh	Rautahat	Chandrapur Municipality	0.9	0.9	0.9	0.8	1.0	0.9	1.0	1.0	1.0	0.9	0.8	0.9	1.0	1.1	1.0	1.1	1.2	1.1	1.0	0.8	0.9	0.6	0.7	0.6
Madhesh	Rautahat	Debahi Gonahi Municipality	1.1	1.3	1.2	1.1	0.7	1.0	1.2	1.1	1.1	1.1	0.5	0.9	1.5	2.5	1.7	1.0	0.4	0.5	1.6	1.4	1.5	1.3	0.8	1.1
Madhesh	Rautahat	Durga Bhagawati Rural Municipality	1.0	0.9	1.0	0.9	0.8	0.9	1.0	0.9	1.0	0.8	0.5	0.7	1.0	0.9	1.0	1.0	0.0	1.0	1.2	1.0	1.2	1.3	1.0	1.2
Madhesh	Rautahat	Gadhimai Municipality	1.0	1.0	1.0	0.8	0.7	0.7	1.1	1.0	1.0	0.5	0.6	0.5	1.1	1.0	1.0	0.7	1.1	0.8	1.3	1.0	1.2	0.9	0.7	0.8
Madhesh	Rautahat	Garuda Municipality	0.9	0.8	0.9	0.7	0.7	0.7	1.0	0.8	0.9	0.7	0.3	0.5	1.2	1.1	1.2	0.8	0.9	0.8	1.0	0.8	0.9	0.7	0.8	0.7
Madhesh	Rautahat	Gaur Municipality	0.9	0.8	0.9	0.7	0.6	0.7	1.0	0.9	1.0	0.9	0.4	0.8	0.5	0.4	0.5	2.0	0.0	2.0	1.1	0.9	1.1	0.8	0.7	0.7
Madhesh	Rautahat	Gujara Municipality	1.1	1.1	1.1	1.0	1.0	1.0	1.0	1.0	1.0	1.0	0.5	0.8	1.1	1.1	1.1	1.3	1.4	1.4	2.1	1.5	2.0	1.6	1.5	1.6
Madhesh	Rautahat	Ishanath Municipality	1.2	1.1	1.2	1.2	1.7	1.3	1.0	1.2	1.0	1.3	1.4	1.3	1.4	1.1	1.3	0.9	1.7	1.1	1.9	1.5	1.8	1.5	2.1	1.6

Annex 4.5: GPI Details by caste in all types of schools

Province	District	Local Level	All Students						Dalit Students						Janajati Students						Madheshi Students					
			Basic			Secondary			Basic			Secondary			Basic			Secondary			Basic			Secondary		
			1-5	6-8	1-8	9-10	11-12	9-12	1-5	6-8	1-8	9-10	11-12	9-12	1-5	6-8	1-8	9-10	11-12	9-12	1-5	6-8	1-8	9-10	11-12	9-12
Madhesh	Rautahat	Katahariya Municipality	1.1	1.1	1.1	0.9	0.7	0.8	1.1	1.1	1.1	0.7	0.8	0.7	0.9	1.0	1.0	0.7	0.9	0.8	1.3	1.2	1.3	1.0	0.9	1.0
Madhesh	Rautahat	Madav Narayan Municipality	1.1	1.0	1.1	1.0	0.6	0.9	0.9	0.9	0.9	0.8	0.3	0.7	1.2	1.2	1.2	1.3	0.0	1.3	1.1	1.2	1.2	1.1	0.7	1.0
Madhesh	Rautahat	Maulapur Municipality	1.2	1.1	1.2	0.9	0.7	0.8	1.3	1.1	1.2	0.8	0.8	0.8	1.2	1.7	1.3	1.0	0.8	0.9	1.6	1.2	1.4	1.1	0.7	0.9
Madhesh	Rautahat	Paroha Municipality	1.0	1.1	1.0	0.9	1.0	0.9	1.0	1.5	1.1	1.1	0.8	1.0	1.6	0.7	1.1	1.2	0.0	1.2	1.5	1.4	1.5	1.1	1.2	1.1
Madhesh	Rautahat	Phatuwa Bijayapur Municipality	1.1	1.1	1.1	1.1	0.7	0.9	1.1	1.2	1.1	0.8	0.2	0.6	1.0	1.4	1.2	1.5	1.1	1.3	1.3	1.2	1.3	1.3	0.7	1.1
Madhesh	Rautahat	Rajdevi Municipality	1.1	1.1	1.1	1.2	0.8	1.0	1.0	0.8	1.0	0.8	0.6	0.8	1.0	0.7	1.0	1.0	0.0	1.0	1.2	1.2	1.2	1.3	0.8	1.1
Madhesh	Rautahat	Rajpur Municipality	1.0	1.4	1.0	1.0	1.2	1.0	0.9	1.5	1.0	0.3	0.7	0.3	0.9	1.2	0.9	0.0	0.0	0.0	2.2	2.5	2.3	1.6	1.5	1.6
Madhesh	Rautahat	Yamunamai Rural Municipality	1.0	1.0	1.0	0.9	0.9	0.9	1.0	0.9	1.0	0.8	1.1	0.9	1.2	1.6	1.2	1.3	0.0	1.3	1.3	1.3	1.3	1.1	1.0	1.1
Madhesh	Bara	Aadarsha Kotwal Rural Municipality	1.3	1.1	1.3	0.9	1.0	0.9	0.7	0.5	0.7	0.8	0.3	0.8	10.0	0.3	1.3	2.0	0.0	1.7	1.7	1.3	1.6	1.1	0.9	1.0
Madhesh	Bara	Baragadi Rural Municipality	1.0	1.3	1.1	1.1	0.0	1.1	1.0	1.1	1.0	0.5	0.0	0.5	1.1	1.6	1.3	1.5	0.0	1.5	1.1	1.3	1.2	1.0	0.0	1.0
Madhesh	Bara	Bishrampur Rural Municipality	1.1	1.3	1.1	1.2	0.0	1.2	0.9	1.0	0.9	0.7	0.0	0.7	1.2	1.3	1.2	1.5	0.0	1.5	1.4	1.5	1.4	1.4	0.0	1.4
Madhesh	Bara	Devtal Rural Municipality	1.3	1.2	1.3	0.8	0.0	0.8	1.0	1.2	1.0	0.9	0.0	0.9	1.0	1.0	1.0	1.2	0.0	1.2	1.5	1.4	1.5	0.9	0.0	0.9
Madhesh	Bara	Jeetpursimara Sub Metropolitan City	0.9	0.9	0.9	0.9	1.0	0.9	1.0	0.8	0.9	0.6	0.8	0.7	0.9	1.2	1.0	1.0	1.2	1.1	1.4	1.2	1.4	1.1	1.2	1.1
Madhesh	Bara	Kalaiya Sub Metropolitan City	1.1	1.1	1.1	0.9	0.9	0.9	1.0	0.9	0.9	0.8	0.8	0.8	1.1	1.4	1.2	0.8	1.4	1.0	1.7	1.5	1.6	1.1	1.2	1.1
Madhesh	Bara	Karaiyamai Rural Municipality	1.1	1.2	1.1	1.1	1.9	1.3	1.1	1.1	1.1	1.1	1.7	1.3	1.1	1.4	1.2	1.4	2.6	1.7	1.5	1.3	1.5	1.1	1.7	1.2
Madhesh	Bara	Kolhabi Municipality	1.0	1.2	1.1	1.3	1.5	1.4	0.9	0.9	0.9	1.3	0.7	1.1	1.1	1.2	1.1	1.3	1.6	1.4	1.1	1.3	1.1	1.5	1.0	1.3
Madhesh	Bara	Mahagadhimai Municipality	1.2	1.2	1.2	1.1	1.0	1.1	0.9	0.9	0.9	0.7	0.8	0.7	1.4	1.5	1.5	1.4	1.3	1.4	1.4	1.4	1.4	1.4	1.2	1.4
Madhesh	Bara	Nijgadh Municipality	0.9	1.0	0.9	1.0	1.3	1.1	0.9	1.4	1.0	1.5	0.9	1.2	1.0	1.2	1.0	1.2	1.6	1.3	0.7	0.6	0.7	0.5	1.1	0.7
Madhesh	Bara	Pachrauta Piparpati Municipality	1.2	1.3	1.2	0.9	0.9	0.9	1.0	1.3	1.0	0.7	0.5	0.7	1.2	0.6	1.1	1.0	0.0	1.0	1.5	1.7	1.5	1.3	1.2	1.3
Madhesh	Bara	Parwanipur Rural Municipality	1.0	1.0	1.0	1.0	1.0	1.0	0.9	0.8	0.9	1.2	1.3	1.2	1.1	0.9	1.0	1.0	0.8	1.0	1.3	1.2	1.2	1.2	1.2	1.2
Madhesh	Bara	Pheta Rural Municipality	1.2	1.0	1.2	1.0	1.6	1.1	1.1	1.4	1.2	1.3	2.0	1.3	1.0	1.0	1.0	1.4	0.5	1.3	1.8	1.4	1.7	1.7	2.0	1.7
Madhesh	Bara	Prasauni Rural Municipality	1.2	1.4	1.2	1.3	1.2	1.3	1.1	1.2	1.2	1.0	0.3	0.9	1.2	1.6	1.4	1.8	0.0	1.7	1.5	1.8	1.6	1.4	1.5	1.5
Madhesh	Bara	Simroungadh Municipality	1.1	1.1	1.1	0.9	1.5	0.9	0.9	0.8	0.9	0.7	1.8	0.8	1.2	1.7	1.3	0.2	0.0	0.2	1.4	1.3	1.4	1.1	1.9	1.1
Madhesh	Bara	Subarna Rural Municipality	1.2	0.9	1.1	0.9	1.1	1.0	0.9	0.8	0.8	0.7	0.4	0.6	1.2	0.9	1.1	1.6	0.8	1.5	1.5	0.9	1.4	1.0	1.2	1.0
Madhesh	Parsa	Bahudarmai Municipality	1.3	1.0	1.2	0.9	0.9	0.9	1.0	0.8	1.0	0.5	0.9	0.6	1.6	1.0	1.2	0.8	2.3	0.9	1.4	1.2	1.3	1.1	1.1	1.1
Madhesh	Parsa	Bindabasini Rural Municipality	1.2	1.2	1.2	1.1	0.0	1.1	1.2	1.0	1.1	0.8	0.0	0.8	1.1	1.2	1.1	1.1	0.0	1.1	1.2	1.4	1.2	1.5	0.0	1.5
Madhesh	Parsa	Birgunj Metropolitan City	0.9	0.8	0.8	0.7	0.7	0.7	0.9	0.8	0.9	0.5	0.5	0.5	1.0	1.0	1.0	0.7	0.8	0.7	1.1	1.0	1.0	0.7	0.9	0.8
Madhesh	Parsa	Chhipaharmai Rural Municipality	1.0	1.0	1.0	0.8	0.9	0.9	0.8	0.6	0.8	0.8	0.4	0.7	0.3	0.5	0.3	0.0	0.0	0.0	1.3	1.3	1.3	1.1	1.2	1.1
Madhesh	Parsa	Dhobini Rural Municipality	1.1	1.5	1.2	1.2	1.0	1.1	0.9	1.3	1.0	1.2	1.3	1.2	1.2	1.1	1.2	0.0	0.0	0.1	1.7	2.4	1.9	1.6	1.5	1.6
Madhesh	Parsa	Jaganathpur Rural Municipality	1.2	1.3	1.2	1.1	1.7	1.2	1.0	1.2	1.0	0.4	0.5	0.4	1.2	1.3	1.2	0.0	0.0	0.0	1.7	1.8	1.7	1.4	2.5	1.6
Madhesh	Parsa	Jira Bhawani Rural Municipality	1.1	1.0	1.1	1.0	1.7	1.2	1.0	1.0	1.0	0.8	1.0	0.9	1.3	1.3	1.3	1.5	2.7	1.9	1.9	2.6	2.1	2.2	5.4	2.8
Madhesh	Parsa	Kalikamai Rural Municipality	1.3	1.4	1.3	1.5	2.4	1.6	1.1	1.5	1.2	1.5	2.7	1.8	1.0	3.0	1.1	0.0	0.0	0.0	1.6	1.8	1.6	1.8	3.8	2.1
Madhesh	Parsa	Pakahamainpur Rural Municipality	1.1	1.1	1.1	0.8	1.5	1.0	1.1	1.0	1.1	0.7	0.9	0.8	0.9	1.0	0.9	0.5	0.0	0.5	1.5	1.4	1.4	0.9	2.0	1.2
Madhesh	Parsa	Parsagadi Municipality	1.0	1.0	1.0	1.2	1.4	1.3	1.0	0.9	1.0	1.5	0.8	1.2	1.0	1.0	1.0	1.4	2.1	1.7	1.2	1.3	1.2	2.3	2.3	2.3
Madhesh	Parsa	Paterwasugauli Rural Municipality	1.0	1.2	1.0	1.1	1.3	1.1	0.9	0.8	0.9	0.9	0.8	0.9	1.0	1.6	1.2	1.3	2.1	1.5	1.6	1.8	1.6	1.8	2.5	2.0
Madhesh	Parsa	Pokhariya Municipality	1.2	1.2	1.2	0.8	0.9	0.8	1.1	1.0	1.1	0.6	0.6	0.6	1.2	1.3	1.2	0.8	0.0	0.8	1.4	1.4	1.4	1.0	1.2	1.1
Madhesh	Parsa	Sakhuwa Prasauni Rural Municipality	1.1	1.1	1.1	1.0	1.3	1.1	1.0	1.1	1.0	1.2	2.0	1.3	1.1	1.1	1.1	1.1	1.3	1.2	1.8	1.9	1.8	1.5	1.8	1.6
Madhesh	Parsa	Thori Rural Municipality	1.1	1.0	1.1	1.1	1.3	1.2	1.2	1.0	1.1	1.3	1.0	1.2	1.2	1.1	1.1	1.1	1.4	1.2	1.1	1.1	1.1	1.2	2.9	1.6
Bagmati	Sindhuli	Dudhauli Municipality	1.0	1.0	1.0	1.1	1.3	1.2	1.1	1.2	1.1	1.2	1.5	1.3	1.0	1.0	1.0	1.1	1.3	1.2	1.1	0.9	1.0	1.1	1.0	1.1
Bagmati	Sindhuli	Ghanglekh Rural Municipality	0.9	1.0	1.0	1.1	1.4	1.2	1.1	1.5	1.2	0.8	2.5	1.3	0.9	1.0	1.0	1.1	1.3	1.2	0.3	0.3	0.3	0.3	0.0	0.5
Bagmati	Sindhuli	Golanjor Rural Municipality	0.9	1.2	1.0	1.1	1.1	1.1	0.8	1.1	0.9	1.3	1.2	1.2	0.9	1.1	1.0	1.1	1.2	1.2	0.6	0.6	0.6	0.5	0.6	0.6
Bagmati	Sindhuli	Hariharpurgadhi Rural Municipality	1.0	1.1	1.0	1.0	1.2	1.0	1.1	1.1	1.1	0.8	1.3	1.0	1.0	1.1	1.0	1.0	1.2	1.0	1.0	0.5	0.8	1.0	0.8	0.8
Bagmati	Sindhuli	Kamalamai Municipality	0.9	0.9	0.9	1.0	1.2	1.1	0.9	1.0	1.0	1.2	1.4	1.3	0.9	0.9	0.9	1.1	1.3	1.2	0.7	0.5	0.6	0.3	1.0	0.5
Bagmati	Sindhuli	Marin Rural Municipality	1.0	1.1	1.0	1.2	1.4	1.3	1.0	0.9	1.0	1.0	1.6	1.2	1.0	1.1	1.0	1.3	1.4	1.3	1.2	1.0	1.2	0.3	0.0	0.2
Bagmati	Sindhuli	Phikkal Rural Municipality	1.0	1.2	1.1	1.1	1.2	1.2	1.0	1.1	1.1	1.0	1.3	1.1	1.0	1.1	1.0	1.3	1.3	1.3	0.6	2.5	1.1	0.8	6.0	1.8
Bagmati	Sindhuli	Sunkoshi Rural Municipality	0.9	1.0	0.9	1.2	1.7	1.3	1.0	1.2	1.1	1.7	2.1	1.8	0.9	1.0	0.9	1.0	2.0	1.3	0.9	0.3	0.9	1.0	1.5	1.2
Bagmati	Sindhuli	Tinpatan Rural Municipality	0.9	1.0	1.0	1.1	1.3	1.2	0.9	0.9	0.9	1.1	1.2	1.2	0.9	1.1	1.0	1.1	1.4	1.3	0.7	1.1	0.8	1.8	1.0	1.3
Bagmati	Ramechhap	Doramba Rural Municipality	1.0	1.0	1.0	1.2	1.3	1.2	0.9	1.2	1.0	1.3	1.6	1.4	1.0	1.0	1.0	1.2	1.3	1.3	0.1	0.0	0.1	0.0	1.0	0.2
Bagmati	Ramechhap	Gokulganga Rural Municipality	1.0	1.0	1.0	1.2	1.7	1.3	1.0	1.0	1.0	1.2	2.2	1.5	1.1	1.0	1.0	1.3	2.2	1.5	1.6	7.0	2.2	1.0	2.0	1.3
Bagmati	Ramechhap	Khadadevi Rural Municipality	1.0	1.2	1.1	1.1	1.4	1.2	1.0	1.0	1.0	0.8	2.2	1.0	1.0	1.3	1.1	1.2	1.3	1.3	0.7	0.5	0.6	1.4	9.0	2.7
Bagmati	Ramechhap	Likhu Tamakosh Rural Municipality	1.0	1.1	1.0	1.2	1.4	1.3	1.0	1.4	1.1	0.8	1.8	1.1	0.9	1.0	0.9	1.4	1.3	1.3	0.9	3.0	1.3	10.0	1.3	3.5

Annex 4.5: GPI Details by caste in all types of schools

Province	District	Local Level	All Students						Dalit Students						Janajati Students						Madheshi Students					
			Basic			Secondary			Basic			Secondary			Basic			Secondary			Basic			Secondary		
			1-5	6-8	1-8	9-10	11-12	9-12	1-5	6-8	1-8	9-10	11-12	9-12	1-5	6-8	1-8	9-10	11-12	9-12	1-5	6-8	1-8	9-10	11-12	9-12
Bagmati	Ramechhap	Manthali Municipality	0.9	1.0	1.0	1.1	1.4	1.2	1.0	1.1	1.1	1.1	1.3	1.2	0.9	1.1	1.0	1.1	1.6	1.2	0.8	0.2	0.5	1.5	1.3	1.4
Bagmati	Ramechhap	Ramechhap Municipality	1.0	1.0	1.0	1.2	1.3	1.2	1.1	0.9	1.0	1.2	1.0	1.1	1.0	1.1	1.0	1.1	1.4	1.2	1.2	1.0	1.1	0.0	2.0	4.0
Bagmati	Ramechhap	Sunapati Rural Municipality	1.0	1.0	1.0	1.1	1.3	1.2	0.7	1.1	0.9	1.4	2.1	1.6	1.0	1.0	1.0	1.2	1.1	1.2	2.3	0.9	1.6	0.9	0.6	0.8
Bagmati	Ramechhap	Umakunda Rural Municipality	1.0	1.0	1.0	1.3	1.7	1.4	1.1	1.0	1.0	1.4	2.3	1.6	1.0	1.1	1.0	1.2	1.8	1.3	2.5	0.2	0.8	1.0	0.0	0.5
Bagmati	Dolakha	Baiteshwor Rural Municipality	1.0	0.9	1.0	0.9	1.4	1.0	1.1	1.1	1.1	0.8	1.3	0.9	1.0	0.8	0.9	1.0	1.4	1.1	0.8	0.9	0.8	3.0	2.7	2.8
Bagmati	Dolakha	Bhimeshwor Municipality	0.9	1.1	1.0	1.1	1.3	1.2	0.9	1.5	1.1	1.0	1.3	1.1	1.0	1.0	1.0	1.2	1.3	1.3	0.6	1.3	0.8	0.4	0.8	0.6
Bagmati	Dolakha	Bigu Rural Municipality	1.1	1.1	1.1	1.3	1.1	1.2	1.0	0.8	0.9	1.2	0.9	1.1	1.1	1.1	1.1	1.3	1.0	1.2	0.3	0.0	0.3	0.0	0.0	0.0
Bagmati	Dolakha	Gaurishankar Rural Municipality	1.0	1.0	1.0	1.0	1.3	1.1	1.0	1.1	1.0	0.7	1.3	0.8	1.1	1.1	1.1	1.1	1.0	1.1	0.3	1.5	0.8	0.0	0.0	1.0
Bagmati	Dolakha	Jiri Municipality	0.9	1.0	1.0	1.1	1.2	1.2	1.2	0.6	0.9	1.9	0.8	1.5	0.9	1.0	0.9	1.1	1.3	1.2	0.9	1.3	1.0	0.4	0.0	0.6
Bagmati	Dolakha	Kalinchok Rural Municipality	0.9	1.1	1.0	1.2	1.5	1.3	0.7	1.1	0.9	0.8	1.8	1.0	0.9	1.1	1.0	1.2	1.7	1.3	1.0	0.8	0.9	2.0	1.0	1.8
Bagmati	Dolakha	Melung Rural Municipality	1.0	1.1	1.0	1.3	1.9	1.4	1.0	1.2	1.1	1.3	0.6	1.0	1.0	1.0	1.0	1.5	2.0	1.6	0.7	0.3	0.4	3.0	0.5	1.3
Bagmati	Dolakha	Sailung Rural Municipality	1.0	1.1	1.1	1.3	1.1	1.2	1.2	1.0	1.1	1.2	0.7	1.0	1.0	1.1	1.0	1.1	1.1	1.1	1.0	0.0	0.6	3.0	0.0	1.5
Bagmati	Dolakha	Tamakoshi Rural Municipality	0.9	1.1	1.0	1.0	1.0	1.0	0.9	0.9	0.9	1.4	2.3	1.6	0.9	1.0	0.9	0.9	0.9	0.9	0.5	1.3	0.7	1.0	0.0	0.5
Bagmati	Sindhupalchok	Balefi Rural Municipality	0.9	1.0	0.9	1.3	1.3	1.3	0.8	1.4	1.0	1.2	1.7	1.4	0.8	1.0	0.9	1.5	1.4	1.4	0.2	1.0	0.4	0.0	0.5	0.3
Bagmati	Sindhupalchok	Barhabise Municipality	0.9	1.0	0.9	0.9	1.1	1.0	0.9	1.0	1.0	1.3	1.1	1.2	1.0	1.0	1.0	1.0	1.3	1.1	0.7	0.8	0.8	0.5	0.8	0.7
Bagmati	Sindhupalchok	Bhotekoshi Rural Municipality	1.0	1.1	1.0	1.0	1.1	1.1	1.0	0.9	0.9	0.8	1.3	0.9	1.0	1.3	1.1	1.1	1.1	1.1	0.4	0.7	0.5	0.0	0.0	2.0
Bagmati	Sindhupalchok	Chautara Sangachokgadhi Municipality	1.0	1.0	1.0	1.1	1.5	1.3	0.9	1.1	1.0	1.0	2.3	1.4	1.0	1.1	1.0	1.2	1.3	1.2	1.0	1.8	1.2	0.8	0.0	0.4
Bagmati	Sindhupalchok	Helambu Rural Municipality	0.9	1.1	1.0	1.4	1.5	1.4	1.3	0.9	1.2	1.4	0.0	1.6	1.0	1.1	1.0	1.4	1.7	1.4	0.6	1.4	0.8	0.6	1.2	0.8
Bagmati	Sindhupalchok	Indrawati Rural Municipality	1.1	1.0	1.1	1.1	1.8	1.3	1.1	1.1	1.1	1.0	1.4	1.1	1.0	1.1	1.1	1.2	2.1	1.4	0.5	2.0	0.7	0.0	0.0	0.0
Bagmati	Sindhupalchok	Jugal Rural Municipality	1.0	1.0	1.0	1.3	1.2	1.3	0.8	1.9	1.0	1.8	1.0	1.6	1.0	0.9	1.0	1.2	1.1	1.2	0.8	0.0	1.3	0.0	0.0	0.0
Bagmati	Sindhupalchok	Lisankhu Pakhar Rural Municipality	0.9	1.1	1.0	1.1	1.4	1.2	1.0	1.6	1.3	1.0	0.8	0.9	0.9	1.0	0.9	1.1	1.2	1.1	0.0	1.0	0.5	0.0	0.0	0.0
Bagmati	Sindhupalchok	Melamchi Municipality	1.0	1.1	1.0	1.2	1.4	1.3	1.1	1.2	1.2	1.2	1.5	1.3	1.1	1.1	1.1	1.3	1.5	1.4	1.5	0.7	1.1	1.3	0.7	1.1
Bagmati	Sindhupalchok	Panchpokhari Thangpal Rural Municipality	1.0	1.1	1.0	1.2	1.1	1.2	1.1	1.1	1.1	1.2	2.3	1.4	1.0	1.1	1.0	1.3	0.9	1.2	0.4	0.0	0.4	0.0	0.0	0.0
Bagmati	Sindhupalchok	Sunkoshi Rural Municipality	0.9	0.9	0.9	1.0	1.1	1.0	0.9	1.0	0.9	1.2	1.0	1.1	0.9	0.9	0.9	1.1	1.1	1.1	0.3	0.0	0.2	0.3	1.0	0.5
Bagmati	Sindhupalchok	Tripurasundari Rural Municipality	0.9	1.2	1.0	1.3	1.8	1.5	1.0	0.6	0.8	2.0	4.0	2.4	1.0	1.3	1.1	1.3	1.8	1.5	0.0	0.5	1.5	0.0	1.0	2.0
Bagmati	Kavrepalanchok	Banepa Municipality	0.8	0.7	0.8	0.8	0.8	0.8	1.1	1.1	1.1	1.0	1.0	1.0	0.8	0.8	0.8	0.9	1.0	1.0	0.7	0.5	0.6	0.4	0.5	0.5
Bagmati	Kavrepalanchok	Bethanchowk Rural Municipality	0.9	1.0	1.0	1.2	1.7	1.3	0.8	2.0	1.0	3.5	2.5	3.2	1.0	1.0	1.0	1.2	1.7	1.3	0.0	0.0	1.0	0.0	0.0	0.0
Bagmati	Kavrepalanchok	Bhumlu Rural Municipality	0.9	1.0	1.0	1.1	1.2	1.1	1.1	1.2	1.1	0.5	1.1	0.8	1.0	1.1	1.0	1.2	1.2	1.2	0.8	1.0	0.8	0.0	0.0	1.7
Bagmati	Kavrepalanchok	Chaurideurali Rural Municipality	0.9	1.0	0.9	1.0	1.2	1.1	1.0	0.9	1.0	1.2	1.2	1.2	0.9	1.1	1.0	1.0	1.2	1.1	1.0	1.0	1.0	1.5	0.3	0.8
Bagmati	Kavrepalanchok	Dhulikhel Municipality	0.9	1.0	0.9	1.0	1.4	1.1	1.1	0.8	1.0	1.3	2.1	1.5	0.9	0.9	0.9	1.1	1.9	1.3	0.8	1.4	0.9	0.5	0.5	0.5
Bagmati	Kavrepalanchok	Khanikhola Rural Municipality	1.1	1.1	1.1	1.3	1.4	1.3	0.8	0.8	0.8	0.7	1.0	0.8	1.1	1.1	1.1	1.3	1.7	1.3	0.6	0.0	0.3	0.0	0.0	0.0
Bagmati	Kavrepalanchok	Mahabharat Rural Municipality	1.1	1.1	1.1	1.1	1.4	1.2	0.9	1.3	1.0	0.7	2.0	1.0	1.1	1.0	1.1	1.1	1.5	1.2	0.0	0.0	0.0	0.0	0.0	0.0

Annex 4.5: GPI Details by caste in all types of schools

Province	District	Local Level	All Students						Dalit Students						Janajati Students						Madheshi Students					
			Basic			Secondary			Basic			Secondary			Basic			Secondary			Basic			Secondary		
			1-5	6-8	1-8	9-10	11-12	9-12	1-5	6-8	1-8	9-10	11-12	9-12	1-5	6-8	1-8	9-10	11-12	9-12	1-5	6-8	1-8	9-10	11-12	9-12
Bagmati	Kavrepalanchok	Mandandeupur Municipality	0.9	1.0	0.9	1.3	1.8	1.4	0.9	1.1	0.9	1.2	2.0	1.4	0.9	1.0	0.9	1.4	2.0	1.6	1.0	0.0	0.8	0.0	0.0	0.5
Bagmati	Kavrepalanchok	Namobuddha Municipality	1.0	0.9	1.0	1.2	1.5	1.3	1.0	1.0	1.0	1.6	1.3	1.5	1.0	0.9	1.0	1.1	1.6	1.3	1.1	0.4	0.8	4.0	0.0	7.0
Bagmati	Kavrepalanchok	Panauti Municipality	0.8	1.0	0.9	1.1	1.2	1.1	1.0	1.2	1.0	1.1	1.6	1.3	0.9	1.0	0.9	1.0	1.4	1.1	1.0	0.9	1.0	0.9	1.0	1.0
Bagmati	Kavrepalanchok	Panchkhal Municipality	0.8	0.9	0.9	1.0	1.3	1.1	0.8	1.1	0.9	1.3	1.7	1.4	0.9	0.9	0.9	1.0	1.3	1.1	1.0	1.4	1.1	0.5	1.5	0.8
Bagmati	Kavrepalanchok	Roshi Rural Municipality	1.1	1.3	1.1	1.2	1.6	1.3	1.5	1.5	1.5	1.1	3.0	1.4	1.1	1.3	1.2	1.3	1.6	1.4	0.7	1.7	0.9	1.0	0.0	0.9
Bagmati	Kavrepalanchok	Temal Rural Municipality	0.9	1.1	1.0	1.1	1.5	1.2	0.9	1.0	1.0	0.6	1.8	0.9	0.9	1.1	1.0	1.2	1.6	1.3	0.9	1.0	0.9	0.0	0.0	0.0
Bagmati	Lalitpur	Bagmati Rural Municipality	0.9	1.1	1.0	1.2	1.6	1.3	0.6	0.5	0.6	1.0	7.0	1.7	0.9	1.2	1.0	1.3	1.6	1.4	2.0	0.0	2.0	0.0	0.0	0.0
Bagmati	Lalitpur	Godawari Municipality	0.9	0.9	0.9	1.0	1.2	1.1	0.9	1.1	0.9	1.0	1.4	1.1	0.9	0.9	0.9	1.1	1.3	1.2	0.8	1.4	0.9	1.2	1.3	1.2
Bagmati	Lalitpur	Konjyosom Rural Municipality	1.1	1.1	1.1	1.3	1.4	1.3	0.9	0.5	0.7	0.0	0.0	0.0	1.1	1.2	1.1	1.3	1.9	1.5	0.0	0.0	0.0	0.0	0.0	0.0
Bagmati	Lalitpur	Lalitpur Sub Metropolitan City	0.9	0.9	0.9	0.9	0.8	0.9	0.9	0.9	0.9	1.2	1.0	1.1	0.9	0.9	0.9	1.0	0.9	0.9	0.8	0.7	0.8	0.7	0.5	0.6
Bagmati	Lalitpur	Mahalaxmi Municipality	0.8	0.9	0.8	0.9	0.9	0.9	0.8	1.0	0.9	1.6	1.2	1.5	0.9	0.9	0.9	1.0	1.1	1.0	0.7	0.6	0.7	0.7	0.4	0.6
Bagmati	Lalitpur	Mahankal Rural Municipality	1.0	0.9	1.0	1.2	1.7	1.3	0.8	1.0	0.9	1.3	2.0	1.4	1.0	1.0	1.0	1.5	1.6	1.5	1.0	0.0	1.5	0.0	0.0	0.0
Bagmati	Bhaktapur	Bhaktapur Municipality	0.8	0.8	0.8	0.9	0.9	0.9	0.8	0.9	0.8	0.7	1.1	0.9	0.9	0.9	0.9	0.9	1.0	1.0	0.8	0.8	0.8	0.8	0.4	0.7
Bagmati	Bhaktapur	Changunarayan Municipality	0.9	1.0	0.9	1.0	1.5	1.1	0.8	1.2	0.9	0.9	1.4	0.9	1.0	1.1	1.0	1.1	1.6	1.2	1.0	1.1	1.0	0.5	0.0	0.6
Bagmati	Bhaktapur	Madhyapur Thimi Municipality	0.8	0.8	0.8	0.9	0.9	0.9	0.6	0.7	0.7	0.9	1.1	1.0	0.8	0.9	0.9	0.9	0.9	0.9	0.7	0.8	0.8	0.6	0.4	0.5
Bagmati	Bhaktapur	Suryabinayak Municipality	0.8	0.8	0.8	0.9	1.0	0.9	0.9	1.0	0.9	0.6	2.0	0.9	0.8	0.9	0.8	0.8	1.1	0.9	0.8	0.8	0.8	0.9	1.1	0.9
Bagmati	Kathmandu	Budhanilkantha Municipality	0.8	0.8	0.8	0.9	1.0	0.9	0.9	0.9	0.9	0.9	1.0	0.9	0.8	0.9	0.8	0.9	1.1	0.9	0.8	0.9	0.8	0.8	1.0	0.9
Bagmati	Kathmandu	Chandragiri Municipality	0.8	0.9	0.9	1.0	0.9	1.0	0.8	1.0	0.9	1.0	1.1	1.0	0.9	0.9	0.9	1.0	1.0	1.0	1.0	0.7	0.9	1.1	0.5	1.0
Bagmati	Kathmandu	Dakshinkali Municipality	0.8	0.9	0.9	1.1	1.0	1.1	0.9	0.8	0.9	0.9	1.4	1.1	0.8	0.8	0.8	1.2	1.0	1.1	1.8	0.6	1.4	1.0	0.5	0.8
Bagmati	Kathmandu	Gokarneshwor Municipality	0.8	0.9	0.8	0.9	1.1	1.0	0.9	1.1	0.9	1.0	1.0	1.0	0.8	0.9	0.9	1.0	1.1	1.0	0.6	0.7	0.6	1.0	0.5	0.8
Bagmati	Kathmandu	Kageshwori Manahara Municipality	0.9	0.8	0.9	1.0	1.1	1.0	1.0	1.0	1.0	1.1	1.0	1.1	0.9	0.9	0.9	0.9	1.3	1.0	0.8	0.9	0.8	1.2	1.0	1.1
Bagmati	Kathmandu	Kathmandu Metropolitan City	0.8	0.8	0.8	0.8	0.8	0.8	0.8	0.8	0.8	0.9	1.0	1.0	0.8	0.8	0.8	0.9	0.9	0.9	0.9	0.8	0.8	0.7	0.5	0.6
Bagmati	Kathmandu	Kirtipur Municipality	0.8	0.7	0.8	0.7	0.6	0.7	0.8	0.8	0.8	0.8	0.7	0.7	0.9	0.8	0.8	0.9	0.7	0.8	0.9	0.4	0.6	0.3	0.3	0.3
Bagmati	Kathmandu	Nagarjun Municipality	0.8	0.9	0.8	0.9	1.0	0.9	0.8	0.8	0.8	1.3	1.3	1.3	0.8	0.9	0.9	1.0	1.0	1.0	0.7	0.8	0.7	0.7	1.2	0.8
Bagmati	Kathmandu	Shankharapur Municipality	0.9	1.0	0.9	1.2	1.3	1.2	1.0	1.0	1.0	1.0	1.4	1.1	0.9	1.0	0.9	1.3	1.3	1.3	0.8	0.8	0.8	1.3	0.6	1.1
Bagmati	Kathmandu	Tarakeshwor Municipality	0.8	0.8	0.8	0.9	1.0	0.9	0.8	1.0	0.9	1.0	1.0	1.0	0.8	0.9	0.9	0.9	1.1	1.0	0.8	0.8	0.8	0.9	1.0	0.9
Bagmati	Kathmandu	Tokha Municipality	0.8	0.9	0.8	0.8	0.9	0.8	0.8	0.9	0.8	0.8	1.1	0.9	0.8	0.9	0.9	0.9	1.0	0.9	0.8	0.8	0.8	0.6	0.7	0.6
Bagmati	Nuwakot	Belkotgadhi Municipality	1.0	1.1	1.0	1.2	1.6	1.4	0.9	1.1	0.9	1.1	1.2	1.2	1.0	1.1	1.1	1.3	1.7	1.4	0.9	1.4	1.1	1.3	1.2	1.3
Bagmati	Nuwakot	Bidur Municipality	0.9	1.0	1.0	0.9	1.2	1.0	0.9	1.3	1.0	1.4	1.6	1.4	1.0	1.0	1.0	0.9	1.2	1.1	1.0	1.1	1.0	0.9	1.0	0.9
Bagmati	Nuwakot	Dupcheshwar Rural Municipality	1.0	1.1	1.0	1.1	1.5	1.2	1.3	1.2	1.2	2.3	2.7	2.4	1.0	1.2	1.0	1.1	1.2	1.1	0.8	1.6	1.2	0.8	2.7	1.2
Bagmati	Nuwakot	Kakani Rural Municipality	1.0	1.1	1.1	1.3	1.8	1.5	0.8	1.0	0.9	1.1	7.0	1.4	1.0	1.1	1.1	1.5	1.9	1.6	1.0	0.0	0.9	0.0	2.0	0.5
Bagmati	Nuwakot	Kispang Rural Municipality	1.1	1.2	1.1	1.1	1.3	1.2	1.1	1.2	1.1	3.0	0.7	1.9	1.1	1.2	1.1	1.1	1.1	1.1	0.0	0.0	0.0	1.0	0.0	1.0
Bagmati	Nuwakot	Likhu Rural Municipality	0.9	1.1	1.0	1.0	1.7	1.2	1.0	1.0	1.0	1.1	1.3	1.2	1.0	1.1	1.0	1.1	1.8	1.4	0.8	0.8	0.8	0.5	0.0	0.8
Bagmati	Nuwakot	Myagang Rural Municipality	0.9	1.1	1.0	1.2	1.2	1.2	0.9	1.1	1.0	1.3	1.2	1.3	0.9	1.1	1.0	1.3	1.2	1.3	0.0	0.0	0.0	0.5	0.0	0.5
Bagmati	Nuwakot	Panchakanya Rural Municipality	1.0	1.0	1.0	1.0	1.5	1.1	1.0	1.2	1.0	1.0	0.8	1.0	1.1	1.0	1.0	1.0	1.6	1.1	1.4	0.5	1.0	0.6	0.0	0.9
Bagmati	Nuwakot	Shivapuri Rural Municipality	1.1	1.0	1.1	1.3	1.9	1.5	1.3	1.4	1.3	1.1	1.4	1.2	1.1	1.0	1.1	1.4	2.2	1.7	1.5	0.5	1.0	0.0	1.0	1.0
Bagmati	Nuwakot	Suryagadhi Rural Municipality	1.0	1.2	1.1	1.3	1.5	1.4	1.2	1.0	1.2	0.9	0.8	0.9	1.1	1.2	1.1	1.3	1.8	1.4	0.0	0.0	0.0	2.0	0.0	2.0
Bagmati	Nuwakot	Tadi Rural Municipality	1.0	1.1	1.1	1.2	1.4	1.2	1.3	0.9	1.1	3.5	1.4	2.7	1.0	1.1	1.1	1.0	1.4	1.1	0.6	0.9	0.7	0.7	4.0	1.1
Bagmati	Nuwakot	Tarkeshwar Rural Municipality	1.0	1.1	1.0	1.1	1.6	1.2	1.0	1.1	1.0	1.6	2.2	1.7	1.0	1.1	1.0	1.2	2.0	1.4	1.0	0.0	3.5	0.0	1.0	0.3
Bagmati	Rasuwa	Aamachhodingmo Rural Municipality	1.1	0.9	1.0	1.1	1.5	1.1	0.3	0.4	0.3	1.5	1.0	1.3	1.1	1.0	1.1	1.1	1.6	1.1	0.0	0.0	0.0	0.0	0.0	0.0
Bagmati	Rasuwa	Gosaikunda Rural Municipality	1.1	0.9	1.0	1.2	1.7	1.4	1.3	1.3	1.3	0.0	1.0	3.0	1.0	0.9	1.0	1.1	1.7	1.4	0.3	0.0	1.0	0.0	0.0	0.0
Bagmati	Rasuwa	Kalika Rural Municipality	0.8	1.0	0.9	1.2	1.3	1.2	1.3	1.2	1.2	1.3	1.8	1.5	0.9	0.9	0.9	1.4	1.3	1.4	0.3	1.0	0.5	0.0	0.0	0.0
Bagmati	Rasuwa	Naukunda Rural Municipality	1.1	1.2	1.1	1.3	1.2	1.2	1.4	1.3	1.4	2.3	0.0	2.7	1.1	1.2	1.1	1.2	1.2	1.2	0.0	0.0	0.0	0.0	0.0	0.0
Bagmati	Rasuwa	Uttargaya Rural Municipality	1.0	1.0	1.0	1.0	1.0	1.0	1.3	1.4	1.3	1.7	1.0	1.4	1.0	1.0	1.0	1.1	1.0	1.1	0.0	0.0	0.0	0.0	0.0	0.0
Bagmati	Dhading	Benighat Rorang Rural Municipality	1.0	1.0	1.0	1.1	1.3	1.2	1.2	1.4	1.2	1.3	1.6	1.4	1.0	1.0	1.0	1.2	1.4	1.3	1.2	0.6	0.9	0.7	0.6	0.6

Annex 4.5: GPI Details by caste in all types of schools

Province	District	Local Level	All Students						Dalit Students						Janajati Students						Madheshi Students					
			Basic			Secondary			Basic			Secondary			Basic			Secondary			Basic			Secondary		
			1-5	6-8	1-8	9-10	11-12	9-12	1-5	6-8	1-8	9-10	11-12	9-12	1-5	6-8	1-8	9-10	11-12	9-12	1-5	6-8	1-8	9-10	11-12	9-12
Bagmati	Dhading	Dhunibesi Municipality	0.9	1.1	0.9	1.2	1.5	1.3	0.9	0.9	0.9	1.0	1.9	1.3	1.0	1.0	1.0	1.4	1.4	1.4	1.1	1.1	1.1	0.3	3.0	0.7
Bagmati	Dhading	Gajuri Rural Municipality	1.0	1.1	1.0	1.3	1.6	1.4	0.8	1.2	0.9	1.6	1.7	1.7	1.0	1.1	1.0	1.3	1.8	1.4	0.8	0.7	0.7	1.2	1.0	1.1
Bagmati	Dhading	Galchi Rural Municipality	0.9	1.0	0.9	1.2	1.2	1.2	0.9	1.2	1.0	1.2	0.9	1.1	1.0	1.0	1.0	1.3	1.3	1.3	1.1	0.6	0.9	1.2	0.0	0.9
Bagmati	Dhading	Gangjamuna Rural Municipality	0.9	0.9	0.9	0.9	1.2	1.0	0.8	1.0	0.9	0.8	1.6	0.9	1.0	0.9	1.0	0.9	1.4	1.0	0.3	1.0	0.5	0.0	0.0	0.0
Bagmati	Dhading	Jwalamukhi Rural Municipality	0.9	1.0	1.0	1.0	1.1	1.0	1.1	1.0	1.1	1.4	2.4	1.6	0.8	1.0	0.9	1.1	0.9	1.1	0.6	1.8	0.9	0.9	0.0	0.8
Bagmati	Dhading	Khaniyabash Rural Municipality	1.0	1.0	1.0	1.0	1.3	1.1	1.1	1.3	1.2	0.3	1.7	0.7	1.0	1.0	1.0	1.1	1.0	1.1	0.0	0.0	0.0	0.0	0.0	0.0
Bagmati	Dhading	Netrawati Dabjong Rural Municipality	0.9	1.0	1.0	1.0	1.2	1.0	0.9	0.9	0.9	2.0	0.7	1.6	0.9	1.0	1.0	0.9	1.2	1.0	2.0	1.0	1.5	1.0	0.0	1.0
Bagmati	Dhading	Nilkantha Municipality	0.9	1.0	1.0	1.1	1.4	1.2	0.9	1.0	1.0	1.3	1.5	1.4	1.0	1.0	1.0	1.1	1.5	1.2	0.6	2.1	0.8	3.0	1.0	1.9
Bagmati	Dhading	Rubi Valley Rural Municipality	1.0	0.9	1.0	0.8	0.8	0.8	1.3	1.0	1.2	0.5	0.5	0.5	1.0	0.9	0.9	0.9	0.9	0.9	0.0	0.0	0.0	0.0	0.0	0.0
Bagmati	Dhading	Siddhalek Rural Municipality	1.0	0.9	0.9	1.2	1.2	1.2	0.9	1.0	0.9	1.5	1.7	1.6	1.0	0.9	0.9	1.2	1.0	1.1	1.5	2.5	1.8	3.5	0.0	4.5
Bagmati	Dhading	Thakre Rural Municipality	0.9	1.0	0.9	1.2	1.5	1.3	0.8	0.8	0.8	1.4	2.3	1.7	0.9	1.0	0.9	1.1	1.5	1.2	1.0	1.4	1.1	1.2	0.8	1.1
Bagmati	Dhading	Tripura sundari Rural Municipality	0.8	1.0	0.9	1.1	1.3	1.2	1.1	1.2	1.2	1.0	1.9	1.3	0.8	1.0	0.8	1.2	1.2	1.2	0.9	0.4	0.8	2.0	0.5	1.0
Bagmati	Makwanpur	Bagmati Rural Municipality	1.0	1.2	1.0	1.3	1.3	1.3	0.9	1.8	1.2	2.3	1.2	1.8	1.0	1.2	1.0	1.3	1.2	1.3	0.6	3.5	1.0	2.0	2.0	2.0
Bagmati	Makwanpur	Bakaiya Rural Municipality	1.0	1.1	1.0	1.2	1.5	1.3	0.9	1.1	1.0	1.2	1.5	1.3	1.0	1.1	1.0	1.2	1.5	1.3	0.8	3.5	1.6	1.0	0.0	2.0
Bagmati	Makwanpur	Bhimphedi Rural Municipality	1.0	1.1	1.0	1.1	1.8	1.2	0.8	0.8	0.8	3.0	1.3	2.2	1.0	1.2	1.0	1.1	1.7	1.2	1.3	0.0	1.0	0.0	0.0	1.0
Bagmati	Makwanpur	Hetauda Sub Metropolitan City	0.9	0.9	0.9	0.9	1.2	1.0	0.8	1.0	0.9	1.1	1.5	1.2	0.9	0.9	0.9	1.1	1.5	1.2	0.8	0.5	0.7	0.4	0.4	0.4
Bagmati	Makwanpur	Indrasarowar Rural Municipality	1.1	1.2	1.1	1.3	1.7	1.4	0.9	0.4	0.7	1.5	1.3	1.4	1.1	1.3	1.1	1.3	1.9	1.4	0.5	0.0	1.0	0.0	0.0	0.0
Bagmati	Makwanpur	Kailash Rural Municipality	1.0	1.2	1.0	1.4	2.0	1.5	0.8	2.2	1.0	2.3	2.0	2.2	1.0	1.2	1.0	1.5	2.0	1.6	0.0	0.0	0.0	0.0	0.0	0.0
Bagmati	Makwanpur	Makawanpurgadhi Rural Municipality	1.0	1.2	1.0	1.4	1.4	1.4	0.8	0.8	0.8	1.4	2.0	1.6	1.0	1.2	1.0	1.6	1.8	1.7	0.0	0.5	0.2	0.0	0.0	0.0
Bagmati	Makwanpur	Manahari Rural Municipality	1.0	1.1	1.0	1.5	1.5	1.5	1.1	1.3	1.1	1.9	2.8	2.2	1.0	1.1	1.0	1.5	1.5	1.5	0.6	1.5	0.9	1.3	2.0	1.5
Bagmati	Makwanpur	Raksirang Rural Municipality	0.9	1.3	1.0	1.6	1.6	1.6	1.0	1.5	1.1	1.0	2.7	1.5	0.9	1.3	1.0	1.6	1.6	1.6	0.2	0.7	0.4	0.0	0.0	1.0
Bagmati	Makwanpur	Thaha Municipality	0.9	1.0	1.0	1.1	1.7	1.3	0.8	1.4	1.0	1.2	1.9	1.5	1.0	1.0	1.0	1.3	1.7	1.4	0.4	0.4	0.4	1.3	1.0	1.2
Bagmati	Chitwan	Bharatpur Metropolitan City	0.8	0.9	0.8	0.9	1.0	0.9	0.8	1.0	0.9	1.1	1.1	1.1	0.9	0.9	0.9	1.0	1.1	1.0	0.9	0.8	0.8	0.8	0.7	0.8
Bagmati	Chitwan	Ichchhyakamana Rural Municipality	0.9	1.0	1.0	1.2	1.2	1.2	0.9	1.2	1.0	1.1	5.0	1.8	0.9	1.0	0.9	1.3	1.2	1.2	1.8	0.9	1.5	0.7	0.0	1.4
Bagmati	Chitwan	Kalika Municipality	0.9	1.0	0.9	1.1	1.4	1.2	0.9	1.1	1.0	1.2	1.8	1.4	0.9	1.1	1.0	1.1	1.4	1.2	1.0	1.3	1.1	1.7	1.5	1.6
Bagmati	Chitwan	Khairahani Municipality	0.8	0.8	0.8	0.9	0.8	0.8	0.8	1.0	0.9	1.1	0.6	1.0	0.9	0.8	0.9	1.0	1.2	1.1	1.0	0.8	0.9	0.8	1.2	0.9
Bagmati	Chitwan	Madi Municipality	0.9	1.0	1.0	1.1	1.3	1.2	0.9	1.0	0.9	1.2	1.1	1.2	1.0	1.1	1.0	1.1	1.3	1.2	0.9	1.0	0.9	1.0	1.3	1.1
Bagmati	Chitwan	Rapti Municipality	0.9	0.9	0.9	1.1	1.5	1.2	0.8	1.2	1.0	1.2	1.8	1.4	0.9	1.0	0.9	1.1	1.7	1.3	0.9	0.7	0.8	0.6	1.8	0.8
Bagmati	Chitwan	Ratnangar Municipality	0.8	0.8	0.8	0.9	1.1	1.0	0.9	1.1	1.0	1.1	1.1	1.1	0.8	0.9	0.9	1.0	1.1	1.0	0.9	0.9	0.9	1.0	1.1	1.0
Gandaki	Gorkha	Aarughat Rural Municipality	0.9	1.0	1.0	1.1	1.4	1.2	0.7	1.1	0.8	1.3	2.2	1.6	1.0	1.1	1.0	1.1	1.2	1.1	1.7	1.6	1.7	5.0	0.0	11.0
Gandaki	Gorkha	Ajirkot Rural Municipality	1.0	0.9	1.0	1.0	1.1	1.0	1.2	0.8	1.1	0.8	2.1	1.1	1.1	1.0	1.0	1.0	0.9	1.0	0.0	0.0	0.0	0.0	0.0	0.0
Gandaki	Gorkha	Barpak Sulikot Rural Municipality	0.9	1.0	1.0	1.1	1.3	1.1	1.0	1.1	1.0	1.4	1.2	1.4	0.9	1.0	0.9	1.0	1.3	1.1	0.0	1.5	3.5	0.0	0.0	0.0
Gandaki	Gorkha	Bhimsen Thapa Rural Municipality	1.0	1.0	1.0	1.0	1.6	1.2	1.1	1.1	1.1	1.1	2.0	1.3	0.9	1.0	1.0	1.0	1.4	1.1	0.9	1.2	1.0	0.9	3.5	1.4
Gandaki	Gorkha	Chumanuwari Rural Municipality	0.9	1.2	1.0	1.1	0.0	1.1	1.5	0.0	1.5	0.0	0.0	0.0	1.0	1.2	1.0	1.1	0.0	1.1	0.0	0.0	0.0	0.0	0.0	0.0
Gandaki	Gorkha	Dharche Rural Municipality	1.1	1.1	1.1	1.1	1.4	1.1	1.1	0.7	0.9	0.6	0.0	0.6	1.1	1.1	1.1	1.1	1.4	1.1	0.0	0.0	0.0	0.0	0.0	0.0
Gandaki	Gorkha	Gandaki Rural Municipality	0.9	1.2	1.0	1.1	1.7	1.2	0.8	1.2	1.0	1.4	1.9	1.5	1.0	1.2	1.0	1.0	1.7	1.2	1.0	0.7	1.0	0.3	0.0	1.3
Gandaki	Gorkha	Gorkha Municipality	0.9	0.9	0.9	1.0	1.1	1.1	1.0	1.0	1.0	1.1	1.3	1.2	1.0	0.9	0.9	1.0	1.1	1.1	0.7	0.8	0.8	1.1	1.9	1.3
Gandaki	Gorkha	Palungtar Municipality	0.9	1.0	0.9	1.2	1.4	1.2	0.9	1.0	0.9	1.0	1.1	1.1	0.9	1.0	0.9	1.2	1.2	1.2	0.7	1.1	0.8	0.7	1.8	1.0
Gandaki	Gorkha	Sahid Lakhan Rural Municipality	0.9	1.0	0.9	1.1	1.3	1.2	0.9	1.1	1.0	1.3	1.6	1.4	1.0	0.9	0.9	1.1	1.4	1.2	1.3	0.7	1.1	0.0	0.0	1.0
Gandaki	Gorkha	Siranchowk Rural Municipality	1.0	1.1	1.0	1.1	1.1	1.1	0.9	1.2	1.0	1.2	1.1	1.2	1.0	1.2	1.1	1.1	0.9	1.0	1.3	1.3	1.3	1.0	4.0	1.7
Gandaki	Lamjung	Besishahar Municipality	0.8	0.9	0.9	1.0	1.0	1.0	0.9	1.0	1.0	1.0	0.9	1.0	0.9	0.9	0.9	1.0	1.1	1.0	0.7	1.0	0.8	1.3	0.9	1.1
Gandaki	Lamjung	Dordi Rural Municipality	1.0	1.1	1.0	1.2	1.4	1.2	0.9	0.8	0.9	0.9	1.4	0.9	1.0	1.1	1.0	1.3	1.3	1.3	0.0	0.0	0.0	0.0	0.0	0.0
Gandaki	Lamjung	Dudhpokhari Rural Municipality	1.1	1.3	1.1	1.2	1.2	1.2	0.8	1.1	0.9	0.8	0.0	0.7	1.2	1.3	1.2	1.3	1.3	1.3	0.0	0.0	0.0	0.0	0.0	0.0
Gandaki	Lamjung	Kwholasothar Rural Municipality	1.0	1.1	1.1	1.1	1.2	1.1	1.1	0.9	1.0	0.8	1.6	0.9	1.0	1.3	1.1	1.2	1.2	1.2	0.5	0.0	0.5	0.0	0.0	0.0
Gandaki	Lamjung	Madhya Nepal Municipality	0.9	0.9	0.9	1.0	1.0	1.0	0.8	0.9	0.8	1.0	1.2	1.1	0.9	0.9	0.9	0.9	0.9	0.9	0.8	0.5	0.6	0.9	5.0	1.3
Gandaki	Lamjung	Marsyangdi Rural Municipality	0.9	1.0	0.9	1.2	1.1	1.2	0.9	0.9	0.9	1.4	1.5	1.4	1.0	1.1	1.0	1.1	1.0	1.1	0.7	0.3	0.5	0.5	0.0	0.3
Gandaki	Lamjung	Rainas Municipality	0.9	1.0	1.0	1.1	1.1	1.1	1.1	1.0	1.1	1.3	1.0	1.2	1.0	1.0	1.0	1.2	1.1	1.2	0.7	0.6	0.7	1.0	3.0	1.4
Gandaki	Lamjung	Sundarbazar Municipality	0.8	0.9	0.9	1.0	1.2	1.1	0.8	1.0	0.9	1.2	1.3	1.2	0.9	0.9	0.9	0.9	1.2	1.0	0.8	0.9	0.8	0.6	0.4	0.5
Gandaki	Tanahu	Aanbookhaireni Rural Municipality	0.9	0.9	0.9	1.0	1.3	1.1	1.0	0.8	0.9	1.4	1.5	1.4	0.9	1.0	0.9	1.1	1.4	1.2	1.0	1.0	1.0	1.0	1.3	1.1
Gandaki	Tanahu	Bandipur Rural Municipality	0.9	1.0	0.9	1.1	1.3	1.2	0.7	1.0	0.8	1.4	1.1	1.3	0.9	0.9	0.9	1.0	1.2	1.1	0.8	0.9	0.8	1.6	5.0	2.2
Gandaki	Tanahu	Bhanu Municipality	0.9	1.0	1.0	1.1	1.0	1.1	1.0	0.9	1.0	1.1	1.0	1.1	0.9	1.0	0.9	1.0	1.0	1.0	0.9	1.0	0.9	1.2	1.3	1.2

Annex 4.5: GPI Details by caste in all types of schools

Province	District	Local Level	All Students						Dalit Students						Janajati Students						Madheshi Students					
			Basic			Secondary			Basic			Secondary			Basic			Secondary			Basic			Secondary		
			1-5	6-8	1-8	9-10	11-12	9-12	1-5	6-8	1-8	9-10	11-12	9-12	1-5	6-8	1-8	9-10	11-12	9-12	1-5	6-8	1-8	9-10	11-12	9-12
Gandaki	Tanahu	Bhimad Municipality	0.9	1.0	0.9	1.1	1.2	1.1	0.9	1.0	0.9	1.0	1.6	1.2	0.9	1.0	0.9	1.1	1.1	1.1	0.9	0.7	0.8	1.1	3.0	1.6
Gandaki	Tanahu	Byas Municipality	0.9	1.0	0.9	1.0	1.0	1.0	1.0	1.0	1.0	1.1	1.1	1.1	0.9	1.0	0.9	1.0	1.0	1.0	1.0	1.0	1.0	0.8	1.6	1.1
Gandaki	Tanahu	Devghat Rural Municipality	0.9	0.8	0.8	0.7	0.5	0.6	1.1	1.8	1.3	1.2	0.4	0.9	0.9	1.1	0.9	1.0	1.1	1.0	1.5	0.0	0.6	0.5	0.0	0.3
Gandaki	Tanahu	Ghiring Rural Municipality	0.8	1.1	0.9	1.3	1.6	1.4	0.8	1.1	0.9	1.1	1.4	1.2	0.8	1.1	0.9	1.3	1.8	1.5	0.0	0.0	0.0	0.0	0.0	0.0
Gandaki	Tanahu	Myagde Rural Municipality	1.0	0.9	1.0	1.0	1.5	1.0	1.0	1.0	1.0	0.9	1.4	1.0	1.0	1.0	1.0	0.9	1.8	1.1	1.0	1.0	1.0	0.5	0.0	0.8
Gandaki	Tanahu	Rishing Rural Municipality	1.1	1.0	1.1	1.2	3.0	1.4	0.9	0.7	0.9	1.1	2.0	1.2	1.1	1.1	1.1	1.2	3.4	1.4	0.0	0.0	0.0	0.0	0.0	0.0
Gandaki	Tanahu	Shuklagandaki Municipality	0.9	0.9	0.9	0.9	1.2	1.0	0.9	1.1	1.0	1.1	1.2	1.1	0.9	1.0	0.9	0.9	1.2	1.1	1.0	0.9	0.9	0.6	1.5	0.8
Gandaki	Syangja	Aandhikhola Rural Municipality	0.9	0.8	0.9	1.0	0.9	0.9	1.0	1.0	1.0	0.9	1.1	1.0	1.1	0.7	0.9	1.6	0.6	1.1	0.9	0.3	0.6	0.5	1.2	0.9
Gandaki	Syangja	Arjunchaupari Rural Municipality	0.8	1.1	0.9	1.0	1.1	1.0	1.0	1.5	1.1	1.1	1.2	1.1	1.1	1.1	1.1	0.7	0.9	0.7	1.0	1.0	1.0	1.5	1.5	1.5
Gandaki	Syangja	Bhirkot Municipality	0.9	0.9	0.9	0.9	1.0	1.0	0.9	0.9	0.9	0.9	1.6	1.1	0.9	0.9	0.9	1.1	0.7	0.9	1.0	1.3	1.1	0.5	0.4	0.4
Gandaki	Syangja	Biruwa Rural Municipality	0.9	1.0	0.9	1.0	1.1	1.0	0.9	1.0	0.9	0.9	1.2	1.0	0.8	1.0	0.9	1.0	1.0	1.0	0.0	0.0	0.0	0.0	0.0	0.0
Gandaki	Syangja	Chapakot Municipality	0.9	1.0	0.9	1.0	1.1	1.1	0.9	1.3	1.0	0.9	1.0	0.9	0.9	1.1	1.0	1.0	1.2	1.1	0.8	1.3	1.0	0.5	1.5	0.9
Gandaki	Syangja	Galyang Municipality	0.9	0.9	0.9	1.1	1.0	1.0	1.0	1.2	1.1	1.2	0.9	1.1	0.9	1.0	0.9	1.1	1.1	1.1	1.4	0.8	1.1	0.8	1.6	1.2
Gandaki	Syangja	Harinas Rural Municipality	1.0	1.0	1.0	1.0	1.3	1.1	0.8	0.8	0.8	0.9	1.5	1.0	1.1	1.1	1.1	1.0	1.3	1.1	0.3	0.0	0.3	1.0	0.0	2.0
Gandaki	Syangja	Kaligandagi Rural Municipality	0.9	0.9	0.9	0.9	1.2	1.1	1.1	1.0	1.1	1.0	1.6	1.2	0.9	0.8	0.9	0.8	1.2	1.0	0.0	0.0	0.0	0.0	0.0	0.0
Gandaki	Syangja	Phedikhola Rural Municipality	0.9	0.9	0.9	0.8	1.1	0.9	0.9	0.9	0.9	0.8	1.1	0.9	1.3	0.8	1.1	0.7	0.8	0.7	1.0	0.0	0.7	1.0	0.0	1.0
Gandaki	Syangja	Putalibazar Municipality	0.8	0.9	0.8	1.0	1.1	1.0	0.9	1.0	0.9	1.2	1.2	1.2	0.9	0.9	0.9	1.0	1.1	1.0	0.6	0.9	0.7	1.0	0.8	0.9
Gandaki	Syangja	Waling Municipality	0.9	0.9	0.9	0.9	1.0	1.0	0.9	1.1	1.0	1.0	1.1	1.0	0.9	1.0	0.9	0.9	1.0	0.9	1.0	1.0	1.0	0.9	1.3	1.1
Gandaki	Kaski	Annapurna Rural Municipality	0.9	0.9	0.9	0.9	1.2	1.0	0.9	1.1	0.9	1.0	1.3	1.1	0.9	0.9	0.9	1.0	0.9	0.9	1.8	0.4	1.2	0.3	0.0	0.5
Gandaki	Kaski	Machhapuchchhre Rural Municipality	0.8	0.9	0.9	1.2	0.9	1.1	0.8	1.0	0.9	1.3	1.0	1.2	1.0	0.8	0.9	0.9	0.8	0.9	2.0	0.3	0.6	0.0	0.0	0.0
Gandaki	Kaski	Madi Rural Municipality	0.9	0.9	0.9	1.1	0.8	1.0	0.8	0.9	0.8	0.9	0.7	0.8	0.9	0.8	0.9	1.3	0.5	1.0	0.4	0.0	1.0	0.0	0.0	0.0
Gandaki	Kaski	Pokhara Metropolitan City	0.8	0.8	0.8	0.9	0.9	0.9	0.8	0.9	0.9	1.0	1.0	1.0	0.8	0.9	0.9	1.0	0.8	0.9	0.9	0.9	0.9	0.8	0.8	0.8
Gandaki	Kaski	Rupa Rural Municipality	1.0	1.1	1.0	1.0	1.3	1.1	0.8	0.9	0.9	0.8	1.9	1.1	1.0	1.4	1.1	1.2	1.1	1.2	1.6	0.8	1.3	0.6	0.5	0.6
Gandaki	Manang	Chame Rural Municipality	1.0	1.2	1.0	1.6	2.5	2.0	1.0	0.4	0.6	1.5	0.5	1.0	0.9	1.3	1.0	1.3	3.4	2.1	0.0	0.0	0.0	1.0	0.0	1.0
Gandaki	Manang	Manang Ngisyang Rural Municipality	0.9	0.8	0.9	1.5	0.0	1.5	1.0	1.0	1.0	0.0	0.0	0.0	0.9	0.7	0.9	1.3	0.0	1.3	0.0	0.0	0.0	0.0	0.0	0.0
Gandaki	Manang	Narpa Bhumi Rural Municipality	0.5	0.0	0.5	0.0	0.0	0.0	0.0	0.0	0.0	0.0	0.0	0.0	0.5	0.0	0.5	0.0	0.0	0.0	0.0	0.0	0.0	0.0	0.0	0.0
Gandaki	Manang	Narso Rural Municipality	1.0	1.1	1.1	1.5	1.3	1.4	0.8	1.0	0.9	1.5	0.0	2.0	1.1	1.1	1.1	1.5	1.2	1.4	0.0	0.0	0.0	0.0	0.0	0.0
Gandaki	Mustang	Baragaun Muktikshetra Rural Municipality	0.8	0.6	0.7	0.8	0.0	0.8	0.7	0.8	0.7	1.8	0.0	1.8	0.8	0.6	0.7	0.6	0.0	0.6	0.0	0.0	0.0	0.0	0.0	0.0
Gandaki	Mustang	Gharapjhong Rural Municipality	1.0	1.1	1.0	0.9	1.3	1.0	1.3	1.2	1.3	0.6	1.5	0.9	0.9	1.0	0.9	1.0	1.3	1.1	1.3	5.0	2.3	0.0	0.0	0.0
Gandaki	Mustang	Lo Ghekar Damodarkunda Rural Municipality	1.2	0.8	1.1	0.0	0.0	0.0	0.0	0.0	0.0	0.0	0.0	0.0	1.2	0.7	1.1	0.0	0.0	0.0	0.0	0.0	0.0	0.0	0.0	0.0
Gandaki	Mustang	Lomanthang Rural Municipality	0.7	0.6	0.6	0.7	0.0	0.7	0.2	0.0	0.1	0.0	0.0	0.0	0.7	0.6	0.7	0.7	0.0	0.7	0.0	0.0	0.0	0.0	0.0	0.0
Gandaki	Mustang	Thasang Rural Municipality	0.7	0.7	0.7	0.5	0.8	0.6	0.9	1.4	1.0	0.7	0.6	0.7	0.6	0.4	0.5	0.5	1.0	0.6	0.3	1.0	0.5	0.0	0.0	0.0
Gandaki	Myagdi	Annapurna Rural Municipality	0.9	1.1	1.0	1.1	1.1	1.1	0.8	0.9	0.8	0.9	1.3	1.0	1.0	1.1	1.1	1.3	1.0	1.2	0.0	0.0	0.0	0.0	0.0	0.0
Gandaki	Myagdi	Beni Municipality	0.8	0.9	0.8	1.0	1.0	1.0	0.9	1.0	0.9	1.0	1.0	1.0	0.9	0.8	0.8	1.2	1.1	1.2	1.1	0.6	0.9	0.8	0.7	0.8
Gandaki	Myagdi	Dhawalagiri Rural Municipality	1.0	1.0	1.0	1.3	1.1	1.2	1.0	1.1	1.0	1.1	0.7	1.0	1.0	0.9	0.9	1.3	1.4	1.3	1.3	1.0	1.2	0.0	0.0	0.0
Gandaki	Myagdi	Malika Rural Municipality	0.9	1.0	1.0	1.0	1.6	1.2	0.9	1.0	0.9	1.1	1.9	1.2	1.0	1.0	1.0	1.0	1.5	1.1	0.9	0.6	0.8	1.0	0.0	0.9
Gandaki	Myagdi	Mangala Rural Municipality	0.9	1.0	0.9	1.0	1.4	1.1	0.9	1.2	1.0	1.2	1.4	1.3	0.9	1.0	1.0	0.9	1.3	1.0	1.0	0.0	2.0	0.0	0.0	0.0
Gandaki	Myagdi	Raghuganga Rural Municipality	0.9	1.1	0.9	1.3	1.3	1.3	0.9	1.2	1.0	1.1	1.3	1.1	0.9	1.0	1.0	1.4	0.0	1.4	0.0	0.0	0.5	0.0	0.0	0.0
Gandaki	Parbat	Bihadi Rural Municipality	1.0	1.1	1.0	1.0	1.2	1.1	1.1	0.9	1.0	0.9	1.2	1.0	0.9	1.2	1.0	1.1	1.1	1.1	3.7	0.4	1.6	0.5	0.3	0.4
Gandaki	Parbat	Jaljala Rural Municipality	0.9	1.0	0.9	1.1	1.2	1.1	0.9	0.9	0.9	1.1	1.3	1.1	0.9	1.0	0.9	1.2	1.0	1.1	0.8	0.0	0.7	0.0	0.0	0.0
Gandaki	Parbat	Kushma Municipality	0.9	0.9	0.9	0.9	1.1	1.0	1.0	1.0	1.0	1.2	1.0	1.1	0.8	0.9	0.9	0.7	1.3	0.9	0.9	0.8	0.9	0.9	1.0	1.0
Gandaki	Parbat	Mahashila Rural Municipality	1.0	0.9	1.0	1.0	1.3	1.1	1.0	0.9	0.9	0.8	1.6	0.9	1.2	1.4	1.3	1.2	1.1	1.1	0.0	0.0	0.0	0.0	0.0	0.0
Gandaki	Parbat	Modi Rural Municipality	0.8	0.9	0.8	1.1	1.1	1.1	0.8	1.0	0.9	1.0	1.1	1.1	0.8	0.8	0.8	1.0	0.6	0.9	4.0	2.0	3.0	1.0	0.0	2.0
Gandaki	Parbat	Painyu Rural Municipality	0.9	1.0	0.9	0.9	1.2	1.1	0.9	1.2	1.0	1.3	1.6	1.4	0.8	1.2	1.0	0.9	1.1	1.0	0.6	1.3	0.8	3.3	2.3	2.8
Gandaki	Parbat	Phalewas Municipality	0.9	1.0	0.9	1.1	1.1	1.1	1.0	1.0	1.0	0.9	1.3	1.1	0.8	0.7	0.8	1.3	1.0	1.1	0.8	1.1	0.9	1.1	1.6	1.3
Gandaki	Baglung	Badigad Rural Municipality	0.9	1.0	0.9	1.2	1.3	1.2	0.9	1.0	0.9	1.1	1.1	1.1	0.9	1.0	0.9	1.1	1.5	1.2	1.2	0.0	1.4	2.0	0.0	1.3
Gandaki	Baglung	Baglung Municipality	0.8	0.9	0.8	1.0	1.1	1.0	0.8	1.0	0.9	1.0	1.3	1.2	0.9	0.9	0.9	1.0	0.9	0.9	1.0	1.3	1.1	0.9	4.3	1.3
Gandaki	Baglung	Bareng Rural Municipality	1.0	1.0	1.0	1.1	1.1	1.1	1.0	1.2	1.1	1.3	0.9	1.2	0.9	0.9	0.9	1.2	1.2	1.2	0.5	1.0	0.6	0.5	0.0	1.0

Annex 4.5: GPI Details by caste in all types of schools

Province	District	Local Level	All Students						Dalit Students						Janajati Students						Madheshi Students					
			Basic			Secondary			Basic			Secondary			Basic			Secondary			Basic			Secondary		
			1-5	6-8	1-8	9-10	11-12	9-12	1-5	6-8	1-8	9-10	11-12	9-12	1-5	6-8	1-8	9-10	11-12	9-12	1-5	6-8	1-8	9-10	11-12	9-12
Gandaki	Baglung	Dhorpatan Municipality	0.9	1.0	0.9	1.0	1.6	1.2	1.0	1.0	1.0	1.2	1.8	1.4	0.9	0.9	0.9	0.9	1.6	1.1	2.2	1.0	2.0	3.0	1.5	2.3
Gandaki	Baglung	Galkot Municipality	0.9	0.9	0.9	1.0	1.2	1.0	0.9	1.1	1.0	1.0	1.2	1.1	1.0	1.1	1.0	0.9	1.0	1.0	1.2	1.2	1.2	0.6	1.1	0.8
Gandaki	Baglung	Jaimuni Municipality	0.9	1.0	0.9	1.1	1.0	1.1	0.9	1.0	0.9	1.2	1.1	1.1	0.9	1.1	0.9	1.0	0.9	1.0	1.8	0.3	0.9	1.0	3.0	2.0
Gandaki	Baglung	Kanthekhola Rural Municipality	0.9	0.8	0.9	1.1	1.3	1.2	0.9	0.8	0.9	1.0	1.1	1.1	0.9	0.9	0.9	1.0	1.3	1.1	0.0	0.0	0.0	0.0	0.0	0.0
Gandaki	Baglung	Nisikhola Rural Municipality	1.0	1.1	1.0	1.0	1.5	1.1	1.0	1.3	1.1	1.0	0.9	1.0	1.1	1.1	1.1	1.1	2.6	1.3	0.0	0.0	0.0	1.0	0.0	1.0
Gandaki	Baglung	Taman Khola Rural Municipality	1.0	1.0	1.0	1.2	2.5	1.2	1.0	1.0	1.0	1.1	1.6	1.1	0.9	1.0	1.0	1.2	9.0	1.4	0.0	0.0	0.0	0.0	0.0	0.0
Gandaki	Baglung	Tara Khola Rural Municipality	1.0	0.9	0.9	0.9	0.9	0.9	0.9	0.9	0.9	0.9	1.0	0.9	0.9	0.9	0.9	1.0	1.1	1.0	0.0	0.0	0.0	0.0	0.0	0.0
Gandaki	Nawalpur	Baudikali Rural Municipality	0.9	1.0	0.9	1.2	1.5	1.2	0.8	0.9	0.9	1.2	2.6	1.3	1.0	1.0	1.0	1.2	1.4	1.2	0.0	0.5	0.3	0.0	0.0	1.0
Gandaki	Nawalpur	Binayi Tribeni Rural Municipality	0.9	0.9	0.9	1.0	1.5	1.1	0.8	0.9	0.8	0.9	1.6	1.1	0.9	0.9	0.9	1.0	1.5	1.2	1.4	1.4	1.4	1.1	1.1	1.1
Gandaki	Nawalpur	Bulingtar Rural Municipality	0.9	1.1	1.0	1.1	1.0	1.1	1.1	1.0	1.1	1.3	0.3	1.2	0.9	1.1	1.0	1.0	1.0	1.0	0.0	0.0	0.5	0.0	0.0	0.0
Gandaki	Nawalpur	Devchuli Municipality	0.9	0.8	0.9	0.9	1.0	0.9	1.0	0.9	0.9	1.1	1.0	1.0	0.9	0.9	0.9	0.8	1.0	0.9	0.9	0.9	0.9	0.9	1.5	1.1
Gandaki	Nawalpur	Gaidakot Municipality	0.8	0.9	0.8	0.9	0.8	0.9	0.9	1.0	0.9	0.9	1.0	0.9	0.9	0.9	0.9	1.0	0.9	1.0	0.8	1.1	0.9	1.1	0.7	0.9
Gandaki	Nawalpur	Hupsekot Rural Municipality	1.0	1.0	1.0	1.2	1.2	1.2	1.1	1.0	1.1	1.4	1.8	1.5	1.0	1.0	1.0	1.2	1.1	1.2	0.9	1.0	0.9	2.0	0.4	1.1
Gandaki	Nawalpur	Kawaswoti Municipality	0.9	0.9	0.9	0.9	1.1	0.9	0.9	1.0	0.9	0.7	1.5	0.9	1.0	0.8	0.9	0.9	1.0	0.9	0.9	0.9	0.9	1.0	1.2	1.1
Gandaki	Nawalpur	Madhyabindu Municipality	0.9	1.0	0.9	1.1	1.1	1.1	1.1	1.0	1.0	1.0	1.2	1.1	0.9	1.0	0.9	1.1	1.1	1.1	1.0	1.2	1.0	0.9	1.0	1.0
Karnali	Rukum Paschim	Aathbiskot Municipality	1.0	1.0	1.0	1.1	1.3	1.1	1.0	0.9	1.0	1.0	2.0	1.0	0.8	1.1	0.9	1.5	1.3	1.5	1.8	2.5	2.0	0.8	0.0	1.3
Karnali	Rukum Paschim	Banphikot Rural Municipality	1.0	1.1	1.0	1.0	1.2	1.1	0.9	1.0	1.0	0.9	1.2	1.0	1.0	1.2	1.1	1.2	1.1	1.2	0.0	0.0	0.0	0.0	0.0	0.0
Karnali	Rukum Paschim	Chaurjahari Municipality	1.0	1.1	1.0	1.0	1.0	1.0	0.9	1.1	1.0	1.2	0.7	1.0	0.9	0.9	0.9	1.2	1.0	1.1	4.0	3.0	3.5	0.7	0.0	0.5
Karnali	Rukum Paschim	Musikot Municipality	0.9	0.9	0.9	1.0	1.4	1.2	1.0	0.9	1.0	1.1	1.4	1.2	0.8	0.8	0.8	0.9	1.3	1.0	0.0	0.0	1.0	0.0	0.0	0.5
Karnali	Rukum Paschim	Sani Bheri Rural Municipality	1.0	1.1	1.0	1.0	1.2	1.1	1.0	1.0	1.0	1.1	1.4	1.2	1.0	1.3	1.1	1.1	1.4	1.2	0.0	0.0	0.0	0.0	0.0	0.0
Karnali	Rukum Paschim	Tribeni Rural Municipality	0.9	1.0	0.9	1.2	1.1	1.2	0.9	1.0	0.9	1.9	1.4	1.7	0.9	0.8	0.8	1.2	0.8	1.0	0.0	0.0	0.0	0.0	0.0	0.0
Karnali	Salyan	Bagchaur Municipality	1.0	1.0	1.0	1.1	1.1	1.1	1.0	1.1	1.0	1.2	1.2	1.2	1.0	0.9	0.9	0.8	0.8	0.8	3.0	0.0	1.5	0.5	0.0	0.3
Karnali	Salyan	Bangad Kupinde Municipality	0.9	1.0	1.0	1.1	1.2	1.1	1.1	1.1	1.1	0.9	0.8	0.8	0.9	0.8	0.9	0.9	1.5	1.1	0.9	1.2	1.0	0.0	0.0	0.0
Karnali	Salyan	Chhatreshwori Rural Municipality	1.0	1.0	1.0	1.1	1.1	1.1	1.1	0.9	1.0	1.7	1.3	1.5	1.1	1.0	1.0	1.0	0.9	0.9	2.3	0.0	3.0	0.0	2.0	2.0
Karnali	Salyan	Darma Rural Municipality	1.0	1.0	1.0	1.0	1.1	1.0	1.0	1.0	1.0	0.8	1.0	0.9	0.9	1.7	1.0	1.6	2.3	1.9	1.3	3.0	1.8	0.0	0.0	0.0
Karnali	Salyan	Kalimati Rural Municipality	0.9	1.0	1.0	1.0	1.1	1.0	1.1	0.9	1.0	1.0	1.5	1.2	0.9	1.1	1.0	1.0	1.0	1.0	0.8	5.0	1.2	1.0	0.0	1.0
Karnali	Salyan	Kapurkot Rural Municipality	1.0	1.1	1.0	1.2	1.3	1.2	1.0	1.1	1.0	1.2	1.1	1.2	1.0	1.2	1.1	1.2	1.5	1.3	0.0	0.0	0.0	0.0	0.0	0.0
Karnali	Salyan	Kumakh Rural Municipality	1.0	1.1	1.0	1.0	1.5	1.1	1.0	1.0	1.0	0.9	1.5	1.0	1.2	1.0	1.1	0.7	0.8	0.7	0.0	0.0	0.5	0.0	0.0	0.0
Karnali	Salyan	Sharada Municipality	0.9	0.9	0.9	1.0	1.4	1.2	1.0	1.0	1.0	1.3	1.4	1.3	1.0	0.9	0.9	1.4	1.2	1.3	1.4	0.9	1.1	1.7	1.0	1.2
Karnali	Salyan	Siddha Kumakh Rural Municipality	1.0	1.0	1.0	1.2	1.4	1.3	1.2	1.1	1.1	0.7	1.1	0.7	0.7	1.0	0.8	1.5	2.5	1.7	1.0	0.0	2.0	0.0	0.0	0.0
Karnali	Salyan	Tribeni Rural Municipality	0.9	0.9	0.9	1.0	1.9	1.1	0.9	0.7	0.8	1.3	2.3	1.4	0.9	0.9	0.9	0.9	2.1	1.2	1.0	1.0	1.0	1.0	0.0	1.0
Karnali	Surkhet	Barahatal Rural Municipality	1.0	1.0	1.0	1.0	1.2	1.1	1.0	1.0	1.0	0.9	1.5	1.0	1.0	1.0	1.0	1.1	1.2	1.2	1.0	0.3	0.6	0.0	0.0	0.0
Karnali	Surkhet	Bheriganga Municipality	0.9	1.0	0.9	1.0	1.3	1.1	0.9	0.9	0.9	1.1	1.3	1.1	1.0	1.0	1.0	1.0	1.6	1.1	1.1	1.0	1.0	0.7	0.0	0.6
Karnali	Surkhet	Birendranagar Municipality	0.8	0.8	0.8	0.8	0.9	0.9	0.9	0.9	0.9	1.1	1.2	1.2	0.9	0.9	0.9	0.9	1.0	1.0	0.9	0.9	0.9	0.9	0.8	0.9
Karnali	Surkhet	Chaukune Rural Municipality	1.0	1.1	1.1	1.0	1.0	1.0	1.0	1.1	1.0	1.0	0.8	1.0	0.9	1.2	1.0	1.4	0.8	1.2	4.0	0.5	1.2	1.5	2.0	1.7
Karnali	Surkhet	Chingad Rural Municipality	1.0	1.0	1.0	1.1	1.7	1.3	1.0	0.9	1.0	1.2	1.4	1.3	1.0	0.9	1.0	1.0	1.0	1.0	2.0	7.0	2.4	0.3	0.0	1.0
Karnali	Surkhet	Gurbhakot Municipality	1.0	1.0	1.0	1.1	1.2	1.1	1.0	1.0	1.0	1.1	1.3	1.2	1.0	1.0	1.0	1.0	1.0	1.0	0.7	0.5	0.6	0.4	1.3	0.8
Karnali	Surkhet	Lekbesi Municipality	1.0	1.0	1.0	1.0	1.1	1.0	1.0	1.0	1.0	1.0	1.3	1.1	1.0	1.0	1.0	1.0	1.0	1.0	1.1	2.0	1.3	1.7	0.3	1.0
Karnali	Surkhet	Panchpuri Municipality	1.0	1.0	1.0	1.0	1.1	1.0	1.0	1.0	1.0	0.8	1.1	0.9	1.0	1.1	1.0	1.2	1.1	1.2	1.0	1.1	1.0	1.3	1.0	1.2
Karnali	Surkhet	Simta Rural Municipality	1.0	1.0	1.0	1.1	1.4	1.2	1.0	1.1	1.0	1.2	1.1	1.1	1.0	1.0	1.0	1.2	1.4	1.3	0.9	1.3	1.0	1.2	1.4	1.3
Karnali	Dailekh	Aathabis Municipality	1.0	1.0	1.0	1.1	1.1	1.1	1.1	1.0	1.1	0.9	0.7	0.8	1.1	0.8	1.0	0.8	1.7	1.1	0.0	2.0	5.0	0.0	0.0	4.0
Karnali	Dailekh	Bhagawatimai Rural Municipality	0.9	0.9	0.9	1.1	1.2	1.1	0.9	1.0	0.9	1.2	1.1	1.2	0.9	1.0	0.9	2.0	0.2	1.1	1.3	1.4	1.3	2.0	3.5	2.4
Karnali	Dailekh	Bhairabi Rural Municipality	1.1	1.0	1.1	1.2	1.5	1.3	1.0	0.9	1.0	0.9	1.5	1.0	1.2	0.9	1.1	1.0	1.2	1.1	1.1	1.1	1.1	0.3	0.0	0.7
Karnali	Dailekh	Chamunda Bindrasaini Municipality	1.0	1.0	1.0	0.9	1.0	0.9	1.0	1.0	1.0	0.9	0.8	0.9	1.1	0.8	1.0	0.9	1.2	0.9	1.8	3.0	1.9	0.5	0.0	1.0
Karnali	Dailekh	Dullu Municipality	1.0	1.0	1.0	1.0	1.3	1.1	1.0	1.0	1.0	1.0	1.0	1.0	1.5	0.8	1.2	0.6	1.0	0.8	1.0	1.0	1.0	1.8	2.3	1.9

Annex 4.5: GPI Details by caste in all types of schools

Province	District	Local Level	All Students						Dalit Students						Janajati Students						Madheshi Students					
			Basic			Secondary			Basic			Secondary			Basic			Secondary			Basic			Secondary		
			1-5	6-8	1-8	9-10	11-12	9-12	1-5	6-8	1-8	9-10	11-12	9-12	1-5	6-8	1-8	9-10	11-12	9-12	1-5	6-8	1-8	9-10	11-12	9-12
Karnali	Dailekh	Dungeshwor Rural Municipality	1.0	1.1	1.0	1.0	1.0	1.0	0.8	1.1	0.9	1.0	0.9	1.0	1.0	1.0	1.0	0.8	1.3	1.0	0.8	3.5	1.5	2.0	0.0	3.0
Karnali	Dailekh	Gurans Rural Municipality	0.9	1.0	1.0	1.0	1.1	1.0	0.9	1.1	1.0	1.0	1.5	1.2	0.8	1.0	0.8	1.1	1.0	1.1	0.5	0.2	0.3	1.0	1.0	1.0
Karnali	Dailekh	Mahabu Rural Municipality	1.1	1.1	1.1	1.0	1.0	1.0	1.0	1.0	1.0	1.1	1.2	1.1	1.1	1.1	1.1	0.9	1.3	0.9	1.2	0.7	0.9	1.6	1.4	1.5
Karnali	Dailekh	Narayan Municipality	0.9	1.0	0.9	1.1	1.3	1.1	0.8	1.2	0.9	1.3	1.4	1.3	0.7	1.2	0.9	1.1	1.1	1.1	1.1	1.0	1.1	0.7	1.2	0.9
Karnali	Dailekh	Naumule Rural Municipality	1.0	1.0	1.0	1.2	1.1	1.2	1.0	1.2	1.1	1.3	1.0	1.2	0.9	0.9	0.9	1.1	0.9	1.0	1.2	1.3	1.2	1.1	1.2	1.1
Karnali	Dailekh	Thantikandh Rural Municipality	1.0	1.1	1.0	1.1	1.4	1.2	1.0	1.1	1.0	0.6	0.8	0.7	1.2	1.2	1.2	1.2	1.1	1.1	0.0	1.0	1.5	0.0	0.0	0.0
Karnali	Jajarkot	Barekot Rural Municipality	1.0	1.0	1.0	0.9	0.8	0.9	0.9	1.0	0.9	1.0	0.7	0.9	1.2	1.0	1.1	1.5	1.0	1.2	1.1	1.2	1.1	1.1	0.8	1.0
Karnali	Jajarkot	Bheri Municipality	1.0	1.0	1.0	1.2	1.1	1.2	1.0	0.9	1.0	1.6	1.0	1.4	1.0	1.1	1.0	1.2	1.8	1.4	1.0	0.8	0.9	0.8	1.3	0.9
Karnali	Jajarkot	Chhedagad Municipality	1.1	1.0	1.1	1.1	1.0	1.1	1.1	0.9	1.0	1.1	1.1	1.1	1.3	0.9	1.1	1.2	1.0	1.1	1.3	1.2	1.3	1.6	1.1	1.4
Karnali	Jajarkot	Junichande Rural Municipality	1.0	1.0	1.0	1.0	1.1	1.1	1.0	1.0	1.0	1.1	1.1	1.1	0.9	1.0	0.9	1.4	0.9	1.2	0.9	1.0	0.9	1.9	0.6	1.3
Karnali	Jajarkot	Kuse Rural Municipality	1.0	1.0	1.0	1.0	1.0	1.0	1.0	1.0	1.0	1.3	0.9	1.1	0.9	0.8	0.9	1.0	1.1	1.1	0.9	1.1	1.0	0.9	1.1	1.0
Karnali	Jajarkot	Nalagad Municipality	1.1	1.0	1.1	1.1	1.1	1.1	1.0	1.0	1.0	1.1	1.2	1.2	1.0	1.0	1.0	1.2	1.2	1.2	1.2	0.9	1.1	0.9	1.2	1.0
Karnali	Jajarkot	Shibalaya Rural Municipality	1.1	1.1	1.1	1.0	1.1	1.1	1.0	0.9	1.0	1.1	1.2	1.2	1.2	1.2	1.2	0.8	1.0	0.9	1.0	1.1	1.0	2.2	1.0	1.7
Karnali	Dolpa	Chharka Tangsong Rural Municipality	1.8	1.1	1.7	0.0	0.0	0.0	0.0	0.0	0.0	0.0	0.0	0.0	1.8	1.1	1.7	0.0	0.0	0.0	0.0	0.0	0.0	0.0	0.0	0.0
Karnali	Dolpa	Dolpo Buddha Rural Municipality	1.1	1.7	1.2	1.7	0.0	1.7	3.0	0.0	1.5	0.0	0.0	0.0	1.1	1.8	1.2	1.7	0.0	1.7	0.0	0.0	0.0	0.0	0.0	0.0
Karnali	Dolpa	Jagadulla Rural Municipality	1.1	1.2	1.1	1.2	0.9	1.1	1.0	1.0	1.0	1.4	0.6	1.1	1.1	1.4	1.2	0.7	1.3	1.0	0.0	0.0	0.0	0.0	0.0	0.0
Karnali	Dolpa	Kaike Rural Municipality	1.3	2.3	1.4	1.2	0.0	1.2	2.0	1.5	1.9	0.4	0.0	0.4	1.2	2.6	1.3	0.9	0.0	0.9	0.0	0.0	0.0	0.0	0.0	0.0
Karnali	Dolpa	Mudkechula Rural Municipality	1.0	1.1	1.0	1.1	1.1	1.1	0.9	1.1	1.0	0.7	0.9	0.8	0.8	0.6	0.7	2.5	0.7	1.6	0.5	0.5	0.5	1.2	2.0	1.4
Karnali	Dolpa	Shey Phoksundo Rural Municipality	1.2	0.9	1.1	1.3	0.0	1.3	1.0	0.5	0.9	0.0	0.0	0.0	1.2	1.2	1.2	1.6	0.0	1.6	0.0	0.0	0.0	0.0	0.0	0.0
Karnali	Dolpa	Thuli Bheri Municipality	1.0	1.2	1.1	1.2	0.9	1.1	1.0	1.3	1.1	1.4	0.7	1.0	1.1	1.7	1.2	1.3	0.9	1.1	0.0	0.0	0.0	2.0	0.0	3.0
Karnali	Dolpa	Tripurasundari Municipality	1.1	1.0	1.0	1.0	0.9	0.9	1.0	0.6	0.9	0.6	0.7	0.7	1.3	1.1	1.2	1.1	0.9	1.0	0.0	0.0	0.0	0.0	0.0	0.0
Karnali	Jumla	Chandannath Municipality	1.1	1.0	1.1	0.8	0.9	0.8	1.2	1.1	1.2	0.8	1.0	0.8	1.5	1.2	1.4	1.7	2.3	1.9	5.0	1.5	2.2	1.3	2.0	1.4
Karnali	Jumla	Guthichaur Rural Municipality	1.3	1.2	1.2	1.5	0.0	1.5	1.1	0.7	1.0	1.2	0.0	1.2	1.3	1.5	1.4	0.5	0.0	0.5	0.0	0.0	0.0	0.0	0.0	0.0
Karnali	Jumla	Hima Rural Municipality	1.1	1.0	1.1	1.1	1.1	1.1	0.9	1.1	0.9	1.1	0.6	1.0	2.0	0.0	1.0	0.3	1.0	0.4	0.0	0.0	1.0	0.0	0.0	0.0
Karnali	Jumla	Kanakasundari Rural Municipality	1.2	1.3	1.2	1.2	0.8	1.1	1.2	1.2	1.2	1.1	0.5	1.0	1.8	1.4	1.6	1.0	0.0	0.8	2.0	0.0	4.0	0.0	0.0	0.0
Karnali	Jumla	Patrasi Rural Municipality	1.3	1.3	1.3	1.1	1.4	1.2	1.2	1.1	1.2	1.0	0.8	1.0	1.2	4.8	1.9	2.7	3.0	2.8	0.0	0.0	0.0	0.0	0.0	0.0
Karnali	Jumla	Sinja Rural Municipality	1.1	1.1	1.1	1.0	0.9	0.9	1.1	1.0	1.1	0.8	1.0	0.9	1.5	0.5	1.2	0.2	1.0	0.6	0.8	0.8	0.8	1.7	1.0	1.3
Karnali	Jumla	Tatopani Rural Municipality	1.2	1.1	1.2	1.2	1.3	1.3	1.0	1.1	1.0	1.2	1.1	1.1	1.5	0.0	2.0	0.3	1.0	0.4	0.8	1.3	0.9	2.5	0.0	1.3
Karnali	Jumla	Tila Rural Municipality	1.1	1.1	1.1	0.8	1.0	0.9	1.0	0.8	1.0	0.7	0.9	0.8	0.4	2.0	0.7	2.0	2.0	2.0	0.0	1.3	2.0	1.5	1.0	1.3
Karnali	Kalikot	Khandachakra Municipality	1.0	1.0	1.0	1.1	1.1	1.1	1.0	1.0	1.0	1.1	0.9	1.0	0.8	0.4	0.7	0.0	1.0	0.3	1.1	1.0	1.1	0.5	1.4	0.8
Karnali	Kalikot	Mahawai Rural Municipality	1.0	0.9	1.0	0.9	1.2	1.0	1.1	0.9	1.0	0.9	0.8	0.9	1.0	0.0	0.7	2.0	2.0	2.0	1.0	0.8	0.9	0.8	0.9	0.8
Karnali	Kalikot	Naraharinath Rural Municipality	0.9	1.0	1.0	1.1	1.1	1.1	1.0	1.0	1.0	0.9	1.1	1.0	1.5	0.4	0.9	0.5	1.0	0.7	0.0	0.0	0.0	0.0	0.0	0.0
Karnali	Kalikot	Pachaljharana Rural Municipality	1.1	1.0	1.1	0.9	0.8	0.9	1.0	0.9	1.0	0.7	0.8	0.8	1.3	0.0	0.8	0.0	1.0	0.5	0.8	1.0	0.8	0.0	0.0	0.0
Karnali	Kalikot	Palata Rural Municipality	1.0	1.0	1.0	1.0	1.1	1.0	1.0	0.7	0.9	0.8	0.9	0.8	2.0	2.0	2.0	0.0	0.0	0.0	1.1	1.4	1.3	8.0	0.3	3.4
Karnali	Kalikot	Raskot Municipality	1.1	1.1	1.1	1.1	1.2	1.2	1.1	1.1	1.1	1.2	1.3	1.3	3.0	1.0	2.3	0.5	1.0	0.7	0.5	0.0	0.4	1.5	0.0	1.0
Karnali	Kalikot	Sanni Tribeni Rural Municipality	1.0	1.0	1.0	0.9	1.1	1.0	0.8	1.1	0.9	1.1	1.0	1.0	1.2	1.1	1.2	0.0	0.0	0.0	0.5	1.1	0.7	1.3	0.0	1.5
Karnali	Kalikot	Shubhakalika Rural Municipality	1.0	0.9	1.0	1.0	1.0	1.0	1.0	1.0	1.0	0.9	1.1	1.0	1.0	0.7	0.9	0.8	0.6	0.7	0.2	0.0	0.1	0.0	0.0	0.0
Karnali	Kalikot	Tilagufa Municipality	1.1	1.0	1.1	0.9	0.9	0.9	1.1	0.9	1.0	1.1	1.1	1.1	0.6	0.0	0.4	0.0	1.0	1.0	0.5	0.0	1.3	0.3	2.0	1.0
Karnali	Mugu	Chhayanath Rara Municipality	0.9	1.0	0.9	1.2	1.4	1.3	0.9	0.8	0.9	0.9	1.4	1.1	1.2	1.6	1.3	2.2	5.3	2.9	1.0	0.0	2.0	1.0	0.0	1.0
Karnali	Mugu	Khatyad Rural Municipality	1.0	1.1	1.0	1.0	1.0	1.0	1.0	0.8	1.0	0.5	0.9	0.6	0.7	0.0	0.6	0.0	0.0	0.0	0.6	2.0	1.0	0.7	0.6	0.6
Karnali	Mugu	Mugum Karmarong Rural Municipality	1.1	1.5	1.2	1.2	1.2	1.2	0.8	1.2	0.9	0.5	0.0	0.3	1.3	2.7	1.5	2.2	1.6	1.9	0.0	0.0	0.0	0.0	0.0	0.0
Karnali	Mugu	Soru Rural Municipality	1.0	1.0	1.0	1.1	0.9	1.0	1.2	1.0	1.1	1.0	0.7	0.9	2.5	1.8	2.0	0.0	2.0	1.0	1.1	2.0	1.3	0.0	0.0	0.0
Karnali	Humla	Adanchuli Rural Municipality	1.1	1.0	1.1	0.8	1.1	0.9	1.0	0.9	1.0	0.5	0.5	0.5	0.9	0.9	0.9	0.8	1.0	0.8	1.9	0.7	1.6	0.9	3.0	1.3
Karnali	Humla	Chankheli Rural Municipality	1.0	1.1	1.0	0.9	1.0	0.9	1.1	0.7	1.0	0.6	0.4	0.5	1.1	1.4	1.2	0.9	1.2	1.0	0.4	0.5	0.4	1.0	0.2	0.6
Karnali	Humla	Kharpunath Rural Municipality	1.2	1.4	1.2	1.0	1.4	1.0	1.1	0.9	1.1	0.6	0.1	0.5	1.1	1.5	1.2	0.9	0.0	1.0	0.8	1.0	0.8	0.5	0.0	0.5
Karnali	Humla	Namkha Rural Municipality	1.1	0.8	1.0	1.9	0.7	1.7	0.3	1.5	0.8	0.0	1.0	1.0	1.1	0.7	1.0	2.1	1.0	2.0	0.0	0.0	0.0	0.0	0.0	0.0
Karnali	Humla	Sarkegad Rural Municipality	1.0	0.9	1.0	0.9	1.1	1.0	1.0	0.5	0.9	0.8	0.3	0.7	0.9	1.1	1.0	1.0	1.6	1.2	1.5	0.9	1.2	1.0	4.0	1.6
Karnali	Humla	Simkot Rural Municipality	1.0	1.0	1.0	0.9	1.4	1.0	0.8	0.9	0.8	0.9	1.3	1.0	1.0	1.4	1.1	1.0	2.5	1.3	1.0	1.6	1.2	1.0	1.5	1.1
Karnali	Humla	Tanjakot Rural Municipality	1.3	1.3	1.3	1.0	1.4	1.2	1.1	1.1	1.1	0.5	1.1	0.7	1.4	0.9	1.2	1.2	1.0	1.2	1.0	0.0	1.0	1.0	0.0	1.5

Annex 4.5: GPI Details by caste in all types of schools

Province	District	Local Level	All Students						Dalit Students						Janajati Students						Madheshi Students					
			Basic			Secondary			Basic			Secondary			Basic			Secondary			Basic			Secondary		
			1-5	6-8	1-8	9-10	11-12	9-12	1-5	6-8	1-8	9-10	11-12	9-12	1-5	6-8	1-8	9-10	11-12	9-12	1-5	6-8	1-8	9-10	11-12	9-12
Lumbini	Gulmi	Chandrakot Rural Municipality	0.8	0.9	0.8	0.9	1.4	1.1	0.8	1.0	0.9	1.1	1.6	1.3	0.9	0.9	0.9	0.9	1.3	1.0	1.8	0.0	2.1	0.5	3.0	1.3
Lumbini	Gulmi	Chhatrakot Rural Municipality	0.9	0.9	0.9	1.2	1.4	1.3	1.0	1.2	1.0	1.4	2.1	1.6	0.9	0.8	0.9	1.2	1.3	1.2	1.5	1.0	1.2	0.0	0.0	0.0
Lumbini	Gulmi	Dhurkot Rural Municipality	0.9	1.0	0.9	1.2	1.3	1.3	0.9	1.1	1.0	1.2	1.4	1.3	0.9	1.1	0.9	1.0	1.2	1.1	1.1	0.9	1.0	0.3	0.3	0.3
Lumbini	Gulmi	Gulmidurbar Rural Municipality	0.9	0.8	0.8	1.0	1.4	1.1	0.8	0.9	0.9	1.1	1.5	1.2	0.8	0.8	0.8	1.1	1.5	1.3	0.4	0.0	0.4	0.0	0.0	0.0
Lumbini	Gulmi	Isma Rural Municipality	0.9	1.1	1.0	1.3	2.2	1.5	0.9	1.2	1.0	1.6	3.7	2.0	0.8	1.2	1.0	1.3	2.0	1.4	1.2	1.1	1.2	0.0	3.0	8.5
Lumbini	Gulmi	Kaligandaki Rural Municipality	0.8	0.9	0.8	1.1	1.1	1.1	0.8	0.9	0.8	1.2	1.1	1.2	0.9	0.9	0.9	1.2	1.3	1.3	1.0	0.3	0.6	0.0	0.0	0.5
Lumbini	Gulmi	Madane Rural Municipality	1.0	1.1	1.0	1.3	1.6	1.4	1.0	1.1	1.1	1.8	1.3	1.7	1.0	1.2	1.0	1.6	1.6	1.6	1.0	0.3	0.7	4.0	0.0	4.0
Lumbini	Gulmi	Malika Rural Municipality	0.9	0.9	0.9	1.1	1.3	1.2	0.9	1.0	0.9	1.1	1.5	1.2	1.1	1.0	1.0	1.2	2.0	1.4	3.0	0.1	1.2	0.5	1.0	0.7
Lumbini	Gulmi	Musikot Municipality	0.9	1.0	0.9	0.9	1.4	1.1	0.9	1.0	1.0	1.1	1.5	1.2	0.9	1.1	0.9	0.8	1.3	1.0	1.4	1.2	1.4	0.5	3.0	0.9
Lumbini	Gulmi	Resunga Municipality	0.8	0.9	0.8	1.0	1.0	1.0	0.9	0.9	0.9	1.4	1.2	1.3	0.9	0.9	0.9	1.0	1.0	1.0	0.7	0.9	0.7	3.0	0.3	1.4
Lumbini	Gulmi	Rurukshetra Rural Municipality	0.9	0.9	0.9	0.9	1.2	1.0	0.9	1.0	0.9	1.3	0.7	1.1	0.9	1.0	0.9	0.9	1.3	1.0	0.8	2.2	1.2	0.5	1.5	1.0
Lumbini	Gulmi	Satyawati Rural Municipality	0.9	0.8	0.9	1.0	1.4	1.1	1.0	0.9	1.0	1.1	1.2	1.1	0.8	0.9	0.8	1.0	1.4	1.1	2.5	2.0	2.3	1.3	2.0	1.6
Lumbini	Palpa	Bagnaskali Rural Municipality	0.9	0.9	0.9	0.8	1.2	1.0	1.0	1.2	1.0	0.8	1.2	0.9	0.9	0.8	0.9	0.9	1.1	1.0	1.5	0.0	1.5	0.0	0.0	0.0
Lumbini	Palpa	Mathagadhi Rural Municipality	0.9	1.0	1.0	1.0	0.9	1.0	0.9	0.9	0.9	1.1	1.5	1.2	0.9	1.1	1.0	1.0	0.9	1.0	0.3	0.0	0.3	0.0	0.0	0.0
Lumbini	Palpa	Nisdi Rural Municipality	1.0	0.9	1.0	1.2	1.4	1.3	0.9	1.1	1.0	1.0	1.1	1.0	1.0	0.9	1.0	1.2	1.5	1.3	1.0	1.0	1.0	0.0	0.0	0.0
Lumbini	Palpa	Purbakhola Rural Municipality	1.0	1.0	1.0	1.2	1.1	1.2	1.2	1.0	1.2	1.1	1.0	1.1	0.9	1.0	1.0	1.2	1.2	1.2	0.0	0.0	1.0	0.0	0.0	0.0
Lumbini	Palpa	Rainadevi Chhahara Rural Municipality	1.0	1.0	1.0	1.0	1.1	1.1	1.1	1.0	1.0	1.1	1.5	1.2	0.9	1.0	1.0	1.0	1.2	1.1	2.5	2.3	2.4	1.0	0.2	0.5
Lumbini	Palpa	Rambha Rural Municipality	1.0	1.1	1.0	1.0	1.1	1.1	1.2	1.5	1.3	0.6	1.1	0.8	1.0	1.1	1.0	1.0	1.1	1.1	1.0	0.0	0.5	2.0	0.0	2.0
Lumbini	Palpa	Rampur Municipality	0.8	0.9	0.9	1.1	1.2	1.1	0.9	1.2	1.0	1.3	1.3	1.3	0.8	0.9	0.9	1.0	1.1	1.1	1.0	0.6	0.8	1.1	3.0	1.5
Lumbini	Palpa	Ribdikot Rural Municipality	0.9	1.0	0.9	1.2	1.4	1.3	1.0	0.9	1.0	1.1	1.4	1.2	0.9	1.1	1.0	1.3	1.4	1.4	2.5	0.0	4.0	0.5	1.0	0.8
Lumbini	Palpa	Tansen Municipality	0.8	0.9	0.8	0.8	1.0	0.9	0.8	0.9	0.9	0.9	1.2	1.0	0.8	0.9	0.9	0.9	1.0	1.0	0.5	0.6	0.6	0.6	0.6	0.6
Lumbini	Palpa	Tinau Rural Municipality	1.0	1.0	1.0	1.0	1.2	1.1	0.9	1.2	1.0	1.1	3.6	1.6	1.0	0.9	1.0	1.0	1.1	1.0	5.0	0.2	1.0	1.0	0.0	4.0
Lumbini	Nawalparasi	Bardaghat Municipality	0.9	0.9	0.9	1.0	1.1	1.0	1.0	1.2	1.1	1.1	1.2	1.2	0.9	0.9	0.9	1.0	1.2	1.1	1.3	1.4	1.3	0.9	0.7	0.8
Lumbini	Nawalparasi	Palhinandan Rural Municipality	1.1	0.9	1.0	0.9	1.1	1.0	0.9	0.9	0.9	1.2	1.8	1.3	0.9	1.0	0.9	1.0	1.5	1.1	1.8	1.2	1.6	1.2	1.5	1.3
Lumbini	Nawalparasi	Pratappur Rural Municipality	0.9	1.0	0.9	0.9	0.9	0.9	0.9	1.0	1.0	0.7	0.8	0.8	0.8	0.9	0.9	0.9	1.8	1.2	1.1	1.1	1.1	0.9	0.8	0.9
Lumbini	Nawalparasi	Ramgram Municipality	0.9	0.8	0.8	0.9	1.1	1.0	0.9	0.8	0.9	1.1	1.2	1.1	0.8	0.8	0.8	0.9	1.5	1.1	1.0	0.9	0.9	1.1	1.0	1.1
Lumbini	Nawalparasi	Sarawal Rural Municipality	1.0	1.0	1.0	1.1	1.5	1.2	0.9	0.8	0.9	1.1	1.3	1.2	1.0	1.0	1.0	1.3	1.9	1.5	1.2	1.2	1.2	1.4	1.3	1.4
Lumbini	Nawalparasi	Sunwal Municipality	0.9	0.9	0.9	1.0	0.9	0.9	0.9	1.0	0.9	1.0	1.0	1.0	0.9	1.0	0.9	1.1	1.0	1.0	1.0	1.2	1.0	1.1	0.6	0.8
Lumbini	Nawalparasi	Susta Rural Municipality	0.9	0.9	0.9	0.9	1.5	1.1	0.9	0.8	0.9	0.8	1.5	0.9	0.9	0.9	0.9	0.9	1.6	1.1	1.1	1.1	1.1	0.8	1.7	1.0
Lumbini	Rupandehi	Butwol Sub Metropolitan City	0.8	0.8	0.8	0.9	0.8	0.8	0.9	1.0	0.9	1.1	0.9	1.0	0.8	0.9	0.9	0.9	0.9	0.9	1.1	0.9	1.0	0.8	0.6	0.6
Lumbini	Rupandehi	Devdaha Municipality	0.9	0.9	0.9	0.9	1.0	1.0	1.0	1.0	1.0	1.0	1.0	1.0	0.9	0.9	0.9	1.0	1.1	1.0	1.0	1.0	1.0	0.9	1.0	0.9
Lumbini	Rupandehi	Gaidahawa Rural Municipality	1.0	0.9	1.0	1.0	0.8	0.9	0.9	0.9	0.9	0.9	0.8	0.9	1.0	1.0	1.0	1.1	0.7	0.9	1.1	1.0	1.1	1.0	0.8	0.9
Lumbini	Rupandehi	Kanchan Rural Municipality	0.9	0.8	0.9	0.9	1.0	1.0	0.9	0.9	0.9	1.1	1.1	1.1	0.9	0.9	0.9	1.1	1.1	1.1	0.8	0.8	0.8	0.6	0.6	0.6
Lumbini	Rupandehi	Kotahimai Rural Municipality	0.9	0.9	0.9	1.0	0.7	0.9	0.9	1.0	1.0	0.9	0.7	0.8	0.9	1.0	0.9	1.1	0.7	0.9	1.1	1.1	1.1	1.0	0.8	0.9
Lumbini	Rupandehi	Lumbini Sanskritik Municipality	1.0	0.9	1.0	0.7	0.6	0.7	0.9	1.0	0.9	0.6	0.4	0.5	1.1	0.9	1.0	0.7	0.7	0.7	1.3	1.1	1.3	0.8	0.6	0.7
Lumbini	Rupandehi	Marchawari Rural Municipality	1.0	1.0	1.0	0.9	0.7	0.8	1.0	1.0	1.0	0.7	0.5	0.7	1.0	1.0	1.0	0.9	0.7	0.8	1.1	1.0	1.1	0.9	0.8	0.9
Lumbini	Rupandehi	Mayadevi Rural Municipality	0.9	0.8	0.9	0.8	0.9	0.8	0.9	0.8	0.9	0.7	1.2	0.8	1.1	1.2	1.1	1.2	0.8	1.1	1.0	0.9	0.9	0.8	0.9	0.8
Lumbini	Rupandehi	Omsatiya Rural Municipality	1.0	1.1	1.0	1.1	1.9	1.2	1.0	1.1	1.0	1.0	1.4	1.1	0.9	1.0	0.9	1.2	2.8	1.4	1.3	1.2	1.3	1.3	1.2	1.2
Lumbini	Rupandehi	Rohini Rural Municipality	0.9	0.9	0.9	0.9	0.9	0.9	0.9	0.8	0.9	0.9	0.7	0.8	1.0	1.1	1.0	1.3	1.0	1.2	1.3	1.2	1.3	1.1	1.0	1.1
Lumbini	Rupandehi	Sainamaina Municipality	0.8	0.9	0.8	1.0	1.1	1.0	0.9	1.0	0.9	1.2	1.2	1.2	0.8	0.9	0.9	1.1	1.2	1.2	0.6	0.9	0.7	0.9	0.6	0.7
Lumbini	Rupandehi	Sammarimai Rural Municipality	1.2	1.1	1.1	0.8	0.5	0.7	1.1	1.1	1.1	0.8	0.6	0.8	1.1	1.1	1.1	1.0	0.6	0.8	1.4	1.1	1.3	0.9	0.6	0.8
Lumbini	Rupandehi	Shuddhodhan Rural Municipality	0.8	0.9	0.9	1.0	1.0	1.0	0.9	1.1	0.9	1.2	1.2	1.2	0.9	1.0	0.9	1.0	1.1	1.1	0.9	1.0	0.9	1.0	0.7	0.9
Lumbini	Rupandehi	Siddharthanagar Municipality	0.8	0.7	0.8	0.7	0.6	0.6	0.9	0.9	0.9	0.8	0.7	0.7	0.8	0.8	0.8	0.9	0.6	0.7	1.0	0.9	1.0	0.7	0.5	0.6
Lumbini	Rupandehi	Siyari Rural Municipality	0.9	0.9	0.9	1.0	1.2	1.0	0.9	0.8	0.9	0.9	0.9	0.9	1.0	0.9	1.0	1.1	1.4	1.2	1.1	1.0	1.0	0.9	0.9	0.9
Lumbini	Rupandehi	Tilottama Municipality	0.8	0.8	0.8	0.8	0.8	0.8	0.9	0.9	0.9	1.0	1.0	1.0	0.9	0.9	0.9	0.9	1.0	0.9	1.0	1.0	1.0	0.9	0.5	0.7
Lumbini	Kapilbastu	Banganga Municipality	0.8	0.8	0.8	0.9	1.1	1.0	1.0	0.9	1.0	1.1	1.2	1.2	0.9	0.9	0.9	1.0	1.2	1.1	0.9	1.0	0.9	0.6	0.9	0.7
Lumbini	Kapilbastu	Bijayanagar Rural Municipality	1.0	1.0	1.0	0.8	0.9	0.8	0.9	0.9	0.9	0.9	1.1	1.0	1.0	1.1	1.0	0.8	0.9	0.8	1.0	1.0	1.0	0.9	0.6	0.8
Lumbini	Kapilbastu	Buddhabhumi Municipality	0.9	0.9	0.9	1.0	1.1	1.0	1.0	0.9	1.0	1.1	0.8	1.0	1.0	0.9	1.0	1.2	1.4	1.3	1.2	0.9	1.1	1.0	0.6	0.9
Lumbini	Kapilbastu	Kapilvastu Municipality	0.9	0.9	0.9	0.7	0.7	0.7	0.9	0.9	0.9	0.8	0.7	0.8	0.9	0.9	0.9	0.8	0.8	0.8	1.0	0.9	0.9	0.7	0.7	0.7
Lumbini	Kapilbastu	Krishnanagar Municipality	1.0	0.8	0.9	0.7	1.1	0.8	1.0	0.9	1.0	0.6	1.0	0.7	1.0	0.9	1.0	0.8	1.1	0.8	1.1	0.9	1.1	0.8	1.1	0.9

Annex 4.5: GPI Details by caste in all types of schools

Province	District	Local Level	All Students						Dalit Students						Janajati Students						Madheshi Students					
			Basic			Secondary			Basic			Secondary			Basic			Secondary			Basic			Secondary		
			1-5	6-8	1-8	9-10	11-12	9-12	1-5	6-8	1-8	9-10	11-12	9-12	1-5	6-8	1-8	9-10	11-12	9-12	1-5	6-8	1-8	9-10	11-12	9-12
Lumbini	Kapilbastu	Maharajgunj Municipality	1.0	0.8	0.9	0.8	0.8	0.8	0.8	0.8	0.8	0.9	0.5	0.8	1.0	1.1	1.0	1.5	1.0	1.3	1.1	0.9	1.0	0.8	0.7	0.8
Lumbini	Kapilbastu	Mayadevi Rural Municipality	1.0	1.1	1.0	1.1	1.3	1.1	0.8	0.9	0.8	0.7	0.9	0.7	1.0	1.0	1.0	0.7	0.8	0.7	1.0	1.0	1.0	0.8	1.2	0.9
Lumbini	Kapilbastu	Shivaraj Municipality	0.9	0.9	0.9	1.0	1.0	1.0	0.9	0.8	0.9	1.0	0.9	1.0	0.9	1.0	0.9	1.1	1.3	1.2	0.9	0.7	0.9	0.8	0.7	0.7
Lumbini	Kapilbastu	Suddhodhan Rural Municipality	1.0	0.9	0.9	0.9	0.7	0.8	0.9	1.0	1.0	0.9	0.5	0.8	1.0	1.0	1.0	1.0	0.7	0.9	1.2	1.1	1.2	1.0	0.6	0.9
Lumbini	Kapilbastu	Yashodhara Rural Municipality	1.0	1.0	1.0	0.9	1.1	1.0	1.0	1.2	1.0	1.0	0.9	0.9	1.1	1.2	1.1	1.1	0.9	1.0	1.2	1.2	1.2	1.1	1.6	1.2
Lumbini	Arghakhanchi	Bhumekasthan Municipality	0.9	1.1	0.9	1.1	1.3	1.2	0.9	1.2	1.0	1.3	1.5	1.3	0.9	1.1	1.0	1.1	1.6	1.2	1.3	0.5	0.8	3.0	0.0	1.8
Lumbini	Arghakhanchi	Chhatradev Rural Municipality	0.9	0.9	0.9	1.0	1.5	1.1	0.8	1.1	0.9	1.3	2.2	1.6	0.9	0.9	0.9	1.0	1.6	1.2	1.1	1.0	1.1	1.2	5.5	2.0
Lumbini	Arghakhanchi	Malarani Rural Municipality	0.9	0.9	0.9	1.1	1.6	1.2	0.9	0.9	0.9	1.1	2.0	1.3	1.0	0.8	0.9	1.1	1.7	1.3	2.3	0.1	0.8	0.5	0.0	1.5
Lumbini	Arghakhanchi	Panini Rural Municipality	0.9	1.1	0.9	1.1	1.6	1.3	0.9	1.2	1.0	1.1	1.5	1.3	0.9	1.0	0.9	1.2	1.4	1.3	4.8	0.0	5.5	0.0	0.0	0.0
Lumbini	Arghakhanchi	Sandhikharka Municipality	0.8	0.9	0.8	0.9	1.3	1.1	0.9	0.9	0.9	0.9	1.4	1.1	0.9	1.1	1.0	1.0	1.3	1.1	0.8	1.5	1.0	1.0	1.5	1.2
Lumbini	Arghakhanchi	Shitganga Municipality	0.9	0.9	0.9	1.1	1.8	1.2	0.9	1.0	0.9	1.1	1.5	1.2	0.9	0.9	0.9	1.0	1.6	1.1	0.5	1.4	0.9	1.5	1.0	1.3
Lumbini	Pyuthan	Airawati Rural Municipality	0.9	1.1	1.0	1.2	1.8	1.3	0.9	1.2	1.0	1.5	1.9	1.5	0.9	1.1	0.9	1.2	1.9	1.3	0.6	1.0	0.7	1.2	1.7	1.3
Lumbini	Pyuthan	Gaumukhi Rural Municipality	1.0	1.1	1.0	1.2	1.4	1.3	1.0	1.2	1.0	1.6	1.1	1.4	1.0	1.1	1.0	1.2	2.3	1.3	1.0	0.0	0.5	0.0	0.0	0.0
Lumbini	Pyuthan	Jhimruk Rural Municipality	0.9	1.1	1.0	1.1	1.8	1.3	0.9	1.1	0.9	1.1	2.3	1.4	1.0	1.0	1.0	1.3	1.8	1.5	0.8	0.0	0.6	0.0	0.5	0.2
Lumbini	Pyuthan	Mallarani Rural Municipality	0.9	1.0	1.0	1.2	1.5	1.3	1.0	1.0	1.0	0.9	2.1	1.2	1.0	1.1	1.0	1.4	1.1	1.3	0.7	0.0	1.0	0.0	0.0	0.0
Lumbini	Pyuthan	Mandavi Rural Municipality	1.0	1.1	1.0	1.3	1.7	1.4	1.1	1.1	1.1	2.1	1.7	2.0	1.0	1.1	1.0	1.1	1.9	1.4	0.8	0.7	0.7	1.0	2.0	1.5
Lumbini	Pyuthan	Naubahini Rural Municipality	1.0	1.1	1.0	1.1	1.8	1.2	1.0	1.1	1.0	1.1	1.1	1.1	1.0	1.2	1.0	1.2	2.1	1.3	0.0	0.0	0.0	0.0	0.0	0.0
Lumbini	Pyuthan	Pyuthan Municipality	0.9	1.0	0.9	1.1	1.5	1.3	0.9	1.0	0.9	1.2	1.4	1.3	0.9	1.0	0.9	1.1	1.6	1.3	1.1	3.8	1.5	1.8	1.3	1.6
Lumbini	Pyuthan	Sarumarani Rural Municipality	0.9	1.1	1.0	1.2	1.2	1.2	0.9	1.1	1.0	1.1	1.6	1.2	0.9	1.2	1.0	1.2	1.0	1.1	1.9	1.7	1.8	1.2	0.8	1.0
Lumbini	Pyuthan	Sworgadwary Municipality	0.9	1.0	1.0	1.2	2.1	1.5	1.0	1.3	1.1	1.7	2.3	1.9	0.9	0.9	0.9	1.4	1.8	1.6	1.1	0.7	0.9	7.0	1.5	3.3
Lumbini	Rolpa	Gangadev Rural Municipality	1.0	1.1	1.0	1.0	1.3	1.0	0.8	1.1	0.9	2.0	1.1	1.7	1.0	1.0	1.0	0.9	1.5	1.1	0.0	0.0	0.0	0.0	0.0	0.0
Lumbini	Rolpa	Lungri Rural Municipality	1.0	1.1	1.0	1.1	1.5	1.3	0.9	1.1	1.0	1.0	1.5	1.2	0.9	1.1	1.0	1.1	1.5	1.2	0.0	0.0	0.0	0.0	0.0	0.0
Lumbini	Rolpa	Madi Rural Municipality	0.9	1.0	1.0	1.1	1.7	1.2	0.9	1.0	0.9	1.3	1.5	1.3	1.0	1.1	1.0	1.1	1.4	1.2	0.0	0.0	0.0	0.0	0.0	0.0
Lumbini	Rolpa	Paribartan Rural Municipality	0.9	1.0	1.0	1.2	1.2	1.2	0.9	1.0	0.9	0.9	2.0	1.1	0.9	1.1	0.9	1.2	1.4	1.3	0.0	0.0	0.0	0.0	0.0	0.0
Lumbini	Rolpa	Rolpa Municipality	0.9	1.0	0.9	1.1	1.6	1.3	1.0	1.0	1.0	1.3	1.4	1.3	0.8	1.0	0.9	1.0	1.6	1.2	0.7	0.0	0.4	0.0	0.0	0.0
Lumbini	Rolpa	Runtigadi Rural Municipality	1.0	1.1	1.1	1.4	1.7	1.4	1.1	1.1	1.1	1.2	2.1	1.3	1.0	1.1	1.0	1.3	1.4	1.4	0.0	1.0	1.0	2.0	0.0	2.0
Lumbini	Rolpa	Sunchhahari Rural Municipality	1.0	1.1	1.0	1.0	1.5	1.1	1.0	1.1	1.0	0.7	0.5	0.6	0.9	1.1	1.0	1.0	1.7	1.1	0.0	0.0	0.0	0.0	0.0	0.0
Lumbini	Rolpa	Sunil Smriti Rural Municipality	0.9	1.1	1.0	1.2	1.7	1.3	0.9	1.1	1.0	1.5	1.7	1.6	0.9	1.0	0.9	1.2	1.4	1.3	1.4	1.1	1.3	1.1	1.4	1.2
Lumbini	Rolpa	Thawang Rural Municipality	1.1	0.9	1.1	1.1	2.5	1.2	1.0	0.3	0.8	0.9	1.5	1.0	1.1	1.0	1.1	1.1	2.6	1.3	0.0	0.0	0.0	0.0	0.0	0.0
Lumbini	Rolpa	Tribeni Rural Municipality	0.9	1.0	0.9	1.2	1.3	1.2	0.9	1.2	1.0	1.0	1.4	1.1	0.9	1.1	1.0	1.3	1.5	1.3	0.0	0.0	0.0	1.0	0.0	1.0
Lumbini	Rukum Purba	Bhume Rural Municipality	1.0	1.1	1.0	1.1	1.2	1.1	0.9	1.0	0.9	1.1	1.1	1.1	1.1	1.1	1.1	1.1	1.2	1.2	0.0	0.0	0.0	0.0	0.0	0.0
Lumbini	Rukum Purba	Putha Uttarganga Rural Municipality	1.0	1.0	1.0	1.0	0.8	1.0	1.0	1.0	1.0	0.8	0.8	0.8	1.1	1.0	1.0	1.2	1.1	1.2	0.0	0.0	0.0	0.0	0.0	0.0
Lumbini	Rukum Purba	Sisne Rural Municipality	1.0	0.9	1.0	1.0	1.1	1.0	0.9	1.1	1.0	0.8	1.1	0.9	1.0	0.9	0.9	1.0	1.2	1.0	1.0	0.0	0.3	0.8	0.0	1.5
Lumbini	Dang	Babai Rural Municipality	0.9	1.0	0.9	1.2	1.8	1.4	0.9	1.0	1.0	1.6	2.1	1.7	0.9	1.0	0.9	1.2	1.7	1.3	0.9	4.0	1.3	1.0	0.0	0.7
Lumbini	Dang	Banglachuli Rural Municipality	1.0	1.0	1.0	1.3	1.4	1.3	1.1	1.0	1.1	1.6	1.3	1.5	0.9	1.0	1.0	1.2	1.5	1.3	1.3	0.7	1.1	1.0	0.0	1.0
Lumbini	Dang	Dangisharan Rural Municipality	0.9	0.9	0.9	1.2	1.4	1.3	0.8	0.9	0.8	1.1	1.0	1.1	0.9	1.0	0.9	1.2	1.4	1.3	1.0	0.0	2.0	0.0	0.0	0.0
Lumbini	Dang	Gadhawa Rural Municipality	0.9	1.0	0.9	1.2	1.1	1.1	0.9	0.8	0.9	1.3	1.1	1.3	0.9	1.1	0.9	1.2	1.1	1.2	1.3	0.9	1.1	0.8	1.3	0.9
Lumbini	Dang	Ghorahi Sub Metropolitan City	0.9	0.9	0.9	1.0	0.9	1.0	1.0	1.1	1.0	1.0	1.0	1.0	0.9	1.0	0.9	1.0	1.0	1.0	1.1	1.0	1.1	0.9	0.9	0.9
Lumbini	Dang	Lamahi Municipality	0.8	1.0	0.9	1.1	1.1	1.1	0.8	1.0	0.9	1.2	1.2	1.2	0.9	1.0	0.9	1.1	1.3	1.2	1.4	0.9	1.2	0.6	0.6	0.6
Lumbini	Dang	Rajpur Rural Municipality	1.0	1.1	1.0	1.1	1.4	1.2	0.9	0.9	0.9	1.2	1.0	1.1	1.0	1.3	1.1	1.4	1.6	1.5	1.1	1.1	1.1	0.7	1.4	0.9
Lumbini	Dang	Rapti Rural Municipality	0.9	1.0	0.9	1.1	1.4	1.2	1.0	1.0	1.0	1.1	1.3	1.1	0.9	1.0	0.9	1.1	1.6	1.3	2.0	2.0	2.0	1.2	3.3	1.9
Lumbini	Dang	Shantinagar Rural Municipality	0.9	1.1	1.0	1.0	1.3	1.1	0.8	1.0	0.9	1.2	1.5	1.3	1.0	1.0	1.0	1.1	1.3	1.2	2.3	1.2	2.0	1.3	0.4	0.8
Lumbini	Dang	Tulsipur Sub Metropolitan City	0.9	0.9	0.9	1.0	1.1	1.0	0.9	1.0	0.9	1.2	1.3	1.2	0.9	0.9	0.9	1.1	1.4	1.1	0.9	1.2	1.0	1.4	0.7	1.2
Lumbini	Banke	Baijanath Rural Municipality	0.9	1.0	0.9	1.0	1.5	1.1	1.0	1.1	1.0	1.3	1.9	1.4	0.9	1.0	0.9	1.0	1.6	1.1	1.1	1.0	1.1	0.9	0.0	0.9
Lumbini	Banke	Duduwa Rural Municipality	1.0	0.8	0.9	0.7	0.8	0.7	0.9	0.8	0.8	0.8	0.8	0.8	0.9	0.7	0.8	0.6	0.8	0.7	1.0	0.8	0.9	0.6	0.1	0.6
Lumbini	Banke	Janaki Rural Municipality	1.0	0.7	1.0	0.8	0.0	0.8	1.0	0.7	0.9	1.8	0.0	1.8	1.0	0.8	1.0	0.7	0.0	0.7	0.9	0.9	0.9	0.5	0.0	0.5
Lumbini	Banke	Khajura Rural Municipality	0.9	0.9	0.9	0.9	1.0	0.9	0.9	0.9	0.9	0.9	1.1	1.0	0.9	1.0	0.9	1.0	1.5	1.2	1.0	1.1	1.1	0.8	0.6	0.7
Lumbini	Banke	Kohalpur Municipality	0.8	0.9	0.8	0.9	1.1	1.0	0.9	0.8	0.9	1.0	1.1	1.0	0.9	0.9	0.9	1.1	1.2	1.2	0.9	0.9	0.9	1.3	0.9	1.1
Lumbini	Banke	Narainapur Rural Municipality	1.0	0.5	0.9	0.5	0.6	0.5	0.8	0.5	0.8	0.4	0.3	0.3	1.0	0.6	0.9	0.9	1.0	1.0	1.0	0.5	0.9	0.6	0.4	0.5
Lumbini	Banke	Nepalgunj Sub Metropolitan City	0.9	0.9	0.9	0.8	0.7	0.8	0.9	0.7	0.8	0.7	0.7	0.7	0.9	1.0	1.0	1.0	0.9	1.0	0.8	0.8	0.8	0.8	0.6	0.7
Lumbini	Banke	Rapti Sonari Rural Municipality	0.9	1.0	0.9	1.2	1.6	1.3	0.8	1.0	0.9	1.0	3.2	1.4	0.9	1.0	0.9	1.2	1.6	1.3	1.0	0.5	0.8	0.5	0.9	0.6

Annex 4.5: GPI Details by caste in all types of schools

Province	District	Local Level	All Students						Dalit Students						Janajati Students						Madheshi Students					
			Basic			Secondary			Basic			Secondary			Basic			Secondary			Basic			Secondary		
			1-5	6-8	1-8	9-10	11-12	9-12	1-5	6-8	1-8	9-10	11-12	9-12	1-5	6-8	1-8	9-10	11-12	9-12	1-5	6-8	1-8	9-10	11-12	9-12
Lumbini	Bardiya	Badhaiyatal Rural Municipality	0.9	0.9	0.9	1.1	1.2	1.1	0.9	1.0	0.9	1.3	1.2	1.3	1.0	1.0	1.0	1.1	1.2	1.1	0.7	0.8	0.7	0.9	0.6	0.8
Lumbini	Bardiya	Bansgadhi Municipality	1.0	1.0	1.0	1.1	1.5	1.3	1.0	1.0	1.0	1.3	1.6	1.4	1.0	1.0	1.0	1.1	1.6	1.3	0.9	0.7	0.8	1.7	1.5	1.6
Lumbini	Bardiya	Barbardiya Municipality	0.9	0.9	0.9	1.2	1.6	1.3	1.0	0.9	1.0	1.2	0.7	1.0	0.9	0.9	0.9	1.3	1.7	1.4	0.6	1.0	0.8	1.8	8.0	2.8
Lumbini	Bardiya	Geruwa Rural Municipality	0.9	1.1	1.0	1.3	2.0	1.5	0.8	1.0	0.9	1.5	1.7	1.6	0.9	1.1	1.0	1.4	1.8	1.5	1.1	1.1	1.1	0.5	4.0	0.9
Lumbini	Bardiya	Gulariya Municipality	0.9	0.9	0.9	1.0	1.1	1.1	0.9	0.9	0.9	1.1	1.3	1.2	0.9	1.1	0.9	1.1	1.5	1.2	1.0	0.7	0.9	0.8	0.8	0.8
Lumbini	Bardiya	Madhuwan Municipality	0.9	1.0	0.9	1.1	1.4	1.2	0.9	1.0	0.9	1.1	1.1	1.1	0.9	1.0	0.9	1.2	1.7	1.4	0.3	0.9	0.5	0.6	1.0	0.7
Lumbini	Bardiya	Rajapur Municipality	0.9	1.1	1.0	1.2	1.8	1.4	0.8	1.5	1.0	1.2	1.4	1.2	0.9	1.0	1.0	1.3	1.8	1.4	1.3	1.2	1.2	2.0	0.0	3.0
Lumbini	Bardiya	Thakurbaba Municipality	0.9	1.0	0.9	1.1	1.4	1.2	0.9	1.0	0.9	1.3	1.4	1.3	0.9	1.0	0.9	1.1	1.6	1.2	0.9	0.9	0.9	1.3	0.8	1.0
Sudurpaschim	Bajura	Badimalika Municipality	0.9	0.9	0.9	0.8	1.0	0.9	1.0	0.9	0.9	0.8	0.8	0.8	0.8	0.6	0.7	0.4	1.4	0.7	0.6	1.3	0.9	0.4	2.0	0.6
Sudurpaschim	Bajura	Budhiganga Municipality	1.0	1.1	1.0	1.2	1.6	1.3	0.9	0.9	0.9	1.0	1.4	1.1	1.0	2.0	1.2	2.0	0.0	2.3	1.2	1.0	1.1	1.4	0.7	1.2
Sudurpaschim	Bajura	Budhinanda Municipality	1.0	1.0	1.0	1.2	1.3	1.2	1.0	1.0	1.0	1.3	0.9	1.1	1.0	0.7	0.9	1.4	2.3	1.6	1.1	1.1	1.1	0.8	0.8	0.8
Sudurpaschim	Bajura	Gaumul Rural Municipality	1.2	1.2	1.2	1.1	1.0	1.1	1.0	1.4	1.1	1.5	0.7	1.1	0.0	0.0	0.0	0.0	0.0	0.0	0.0	0.0	0.0	0.0	0.0	0.5
Sudurpaschim	Bajura	Himali Rural Municipality	1.1	1.1	1.1	1.1	1.4	1.1	1.1	0.9	1.0	1.1	1.1	1.1	1.7	5.0	2.1	0.5	0.0	0.5	0.9	1.3	1.1	0.2	0.0	0.6
Sudurpaschim	Bajura	Jagannath Rural Municipality	1.2	0.9	1.1	1.1	1.5	1.3	1.1	0.8	1.0	1.0	1.5	1.2	0.0	0.0	0.0	0.0	0.0	0.0	1.3	0.8	1.1	3.0	1.3	1.9
Sudurpaschim	Bajura	Khaptad Chhededaha Rural Municipality	1.0	1.1	1.0	1.1	1.4	1.2	1.0	1.0	1.0	1.0	1.4	1.1	0.0	0.0	0.0	0.0	0.0	0.0	0.8	0.5	0.7	1.2	0.8	1.0
Sudurpaschim	Bajura	Swami Kartik Khapar Rural Municipality	1.1	1.1	1.1	1.0	1.0	1.0	1.0	1.1	1.0	0.8	0.8	0.8	0.5	0.0	0.5	1.0	0.5	0.7	1.3	2.0	1.6	1.4	2.0	1.7
Sudurpaschim	Bajura	Triveni Municipality	1.1	1.2	1.1	1.1	1.5	1.2	1.0	1.3	1.1	1.1	1.5	1.2	1.0	0.0	1.0	0.0	0.0	0.0	0.0	0.0	0.0	0.0	0.0	0.0
Sudurpaschim	Bajhang	Bithadchir Rural Municipality	1.0	1.0	1.0	0.9	1.1	1.0	0.9	1.0	0.9	1.2	1.1	1.1	3.0	0.0	3.0	0.0	0.0	0.0	0.0	0.0	0.0	0.0	0.0	1.0
Sudurpaschim	Bajhang	Bungal Municipality	1.2	1.0	1.1	0.9	1.1	0.9	1.1	1.1	1.1	0.8	0.9	0.8	3.6	2.0	3.5	0.0	0.0	0.0	1.0	0.8	0.9	1.7	0.8	1.2
Sudurpaschim	Bajhang	Chabispathivera Rural Municipality	1.2	1.1	1.1	1.1	1.1	1.1	1.1	0.9	1.0	1.1	0.7	0.9	0.3	0.0	0.2	0.0	0.0	0.0	0.7	1.8	1.0	0.8	0.6	0.7
Sudurpaschim	Bajhang	Durgathali Rural Municipality	1.3	1.2	1.3	1.2	1.4	1.3	1.0	1.0	1.0	1.4	1.1	1.3	0.0	0.0	0.0	0.0	0.0	0.0	1.4	3.7	1.8	1.1	1.5	1.3
Sudurpaschim	Bajhang	Jaya Prithvi Municipality	0.9	0.9	0.9	1.1	1.3	1.2	0.9	0.9	0.9	1.3	1.0	1.2	0.8	0.8	0.8	4.0	0.2	1.3	0.9	1.0	0.9	1.1	1.1	1.1
Sudurpaschim	Bajhang	Kedarseu Rural Municipality	1.1	1.1	1.1	0.9	1.0	1.0	1.0	1.1	1.0	0.7	1.1	0.8	1.3	0.5	1.0	0.0	0.0	0.5	0.3	0.8	0.5	0.7	1.0	0.8
Sudurpaschim	Bajhang	Khaptadchhanna Rural Municipality	1.0	1.1	1.1	1.0	1.3	1.1	1.0	0.9	1.0	0.7	0.7	0.7	0.0	1.3	2.0	0.0	0.0	0.3	1.0	1.7	1.3	0.8	2.4	1.2
Sudurpaschim	Bajhang	Masta Rural Municipality	1.1	1.2	1.1	1.0	1.1	1.1	1.0	1.2	1.0	1.1	1.0	1.1	2.0	0.0	5.0	0.3	0.0	0.3	1.1	1.8	1.2	0.6	1.0	0.7
Sudurpaschim	Bajhang	Saipal Rural Municipality	1.2	1.0	1.1	0.5	0.5	0.5	0.5	0.5	0.5	0.3	1.0	0.6	1.7	1.5	1.7	3.5	0.0	1.8	0.0	0.0	0.0	0.0	0.0	0.0
Sudurpaschim	Bajhang	Surma Rural Municipality	1.1	1.0	1.0	1.0	0.6	0.8	0.9	0.8	0.9	0.4	0.2	0.3	2.0	0.0	1.0	0.0	1.0	2.0	1.0	0.0	1.0	0.0	0.0	0.5
Sudurpaschim	Bajhang	Talkot Rural Municipality	1.0	1.0	1.0	1.1	1.1	1.1	1.0	0.7	0.9	0.9	1.4	1.1	0.8	1.0	0.9	2.0	0.0	2.0	1.0	1.0	1.0	2.4	0.8	1.5
Sudurpaschim	Bajhang	Thalara Rural Municipality	1.0	1.0	1.0	1.0	1.0	1.0	1.0	1.0	1.0	0.8	1.1	0.9	0.8	0.0	1.0	0.3	0.0	0.2	0.9	1.1	1.0	0.9	1.0	0.9
Sudurpaschim	Achham	Bannigadi Jayagadh Rural Municipality	1.1	1.3	1.2	1.1	1.3	1.1	1.2	1.2	1.2	0.8	1.3	0.9	0.5	0.0	0.5	1.0	0.0	2.0	0.6	1.7	1.0	2.7	0.0	3.0
Sudurpaschim	Achham	Chaurpati Rural Municipality	1.1	1.0	1.1	1.2	1.3	1.2	1.1	0.9	1.1	1.3	1.1	1.2	1.7	0.0	2.7	0.0	1.0	0.5	0.6	2.0	0.8	1.0	0.0	1.0
Sudurpaschim	Achham	Dhakari Rural Municipality	1.1	0.9	1.0	0.7	0.9	0.7	1.0	0.7	0.9	0.5	0.4	0.5	0.8	1.8	0.9	0.0	2.0	0.2	0.0	0.0	0.0	0.0	0.0	0.0
Sudurpaschim	Achham	Kamalbazar Municipality	1.1	1.0	1.1	1.0	1.1	1.0	1.0	0.9	1.0	0.8	1.0	0.8	0.8	0.0	1.0	0.0	0.0	1.0	1.0	0.0	3.0	0.0	0.0	0.0
Sudurpaschim	Achham	Mangalsen Municipality	1.1	1.0	1.0	1.1	1.3	1.2	1.0	0.9	1.0	1.0	2.0	1.2	1.0	1.6	1.3	1.7	0.0	1.3	1.2	6.0	1.9	0.0	0.0	1.0
Sudurpaschim	Achham	Mellekh Rural Municipality	1.1	1.0	1.1	1.1	1.5	1.2	1.0	1.0	1.0	1.0	0.9	0.9	2.0	0.0	3.0	0.0	0.0	0.0	2.0	2.0	2.0	3.0	0.0	4.0
Sudurpaschim	Achham	Panchadewal Binayak Municipality	1.1	1.1	1.1	1.1	1.3	1.2	1.0	1.1	1.0	0.9	1.5	1.1	0.9	1.1	1.0	1.7	0.5	1.3	1.2	0.5	1.0	0.0	0.0	0.0
Sudurpaschim	Achham	Ramaroshan Rural Municipality	1.0	1.1	1.1	1.0	1.3	1.1	1.0	1.0	1.0	0.9	0.7	0.8	1.3	0.3	1.0	2.0	0.4	0.9	0.9	1.5	1.0	3.0	0.0	4.0
Sudurpaschim	Achham	Sanfebagar Municipality	1.0	1.0	1.0	1.0	1.2	1.1	1.1	1.1	1.1	1.0	0.9	1.0	1.5	1.1	1.3	0.8	2.0	1.0	0.9	0.8	0.8	0.7	0.6	0.7
Sudurpaschim	Achham	Turmakhad Rural Municipality	1.1	1.0	1.0	1.0	1.4	1.1	1.0	0.8	1.0	0.8	1.1	0.9	0.8	1.1	0.9	0.8	4.0	0.9	1.0	0.0	1.0	0.0	0.0	0.0
Sudurpaschim	Doti	Adharsha Rural Municipality	1.0	1.1	1.0	1.0	1.6	1.1	1.0	1.0	1.0	0.9	1.3	1.0	0.5	0.0	1.0	0.0	0.0	0.0	0.5	0.0	0.5	0.7	0.0	1.0
Sudurpaschim	Doti	Badikedar Rural Municipality	1.0	1.1	1.1	1.1	1.5	1.2	1.1	1.1	1.1	1.0	2.5	1.2	1.0	1.0	1.0	0.9	1.6	1.1	1.3	2.0	1.4	1.0	0.0	1.0
Sudurpaschim	Doti	Bogtan Fudsil Rural Municipality	1.1	1.0	1.0	1.1	1.2	1.1	1.2	0.7	1.0	1.1	0.7	1.0	0.9	1.1	1.0	1.0	1.3	1.1	1.1	2.0	1.3	1.0	0.0	0.7
Sudurpaschim	Doti	Dipayal Silgadi Municipality	1.1	0.9	1.0	0.8	0.9	0.9	1.0	0.9	1.0	1.0	1.0	1.0	0.9	0.8	0.9	1.0	1.8	1.2	1.0	0.4	0.8	0.4	0.0	1.0
Sudurpaschim	Doti	Jorayal Rural Municipality	0.9	1.0	1.0	1.2	1.4	1.3	1.0	0.9	1.0	1.2	1.1	1.2	1.0	1.1	1.0	1.1	1.6	1.3	1.3	0.0	1.7	0.0	0.0	0.0
Sudurpaschim	Doti	K I Singh Rural Municipality	1.1	1.1	1.1	1.3	1.5	1.4	1.2	1.1	1.2	1.1	1.0	1.1	1.0	2.4	1.3	1.3	2.0	1.5	0.4	0.9	0.6	0.0	0.0	5.0
Sudurpaschim	Doti	Purbichauki Rural Municipality	1.1	1.2	1.1	1.2	1.4	1.3	1.0	1.1	1.1	0.8	1.1	0.9	1.4	1.8	1.4	1.3	0.0	1.3	1.2	1.0	1.1	0.5	0.0	0.8
Sudurpaschim	Doti	Sayal Rural Municipality	1.0	1.0	1.0	1.0	1.1	1.0	1.0	1.0	1.0	0.9	1.7	0.9	0.6	1.0	0.6	0.0	0.0	0.0	0.9	1.3	1.0	1.9	0.8	1.5
Sudurpaschim	Doti	Shikhar Municipality	1.0	1.1	1.0	0.9	1.2	1.0	1.0	1.0	1.0	1.0	0.7	0.9	0.7	0.0	1.2	0.0	1.0	0.3	0.8	0.4	0.5	2.5	0.8	1.3

Annex 4.5: GPI Details by caste in all types of schools

Province	District	Local Level	All Students						Dalit Students						Janajati Students						Madheshi Students					
			Basic			Secondary			Basic			Secondary			Basic			Secondary			Basic			Secondary		
			1-5	6-8	1-8	9-10	11-12	9-12	1-5	6-8	1-8	9-10	11-12	9-12	1-5	6-8	1-8	9-10	11-12	9-12	1-5	6-8	1-8	9-10	11-12	9-12
Sudurpaschim	Kailali	Bardagoriya Rural Municipality	0.9	1.0	0.9	1.1	1.3	1.2	1.0	1.2	1.0	1.4	1.0	1.2	0.9	1.0	0.9	1.2	1.4	1.3	0.6	0.8	0.7	0.9	2.0	1.1
Sudurpaschim	Kailali	Bhajani Municipality	1.0	1.1	1.0	1.3	1.6	1.4	0.8	1.3	1.0	1.2	1.3	1.2	1.0	1.1	1.1	1.3	1.7	1.4	2.0	0.8	1.7	0.6	0.0	0.4
Sudurpaschim	Kailali	Chure Rural Municipality	1.0	1.0	1.0	0.9	1.6	1.0	1.0	1.2	1.1	0.5	1.3	0.6	0.9	0.8	0.9	1.0	2.2	1.2	0.8	0.5	0.7	1.9	3.0	2.2
Sudurpaschim	Kailali	Dhangadhi Sub Metropolitan City	0.8	0.8	0.8	0.9	1.0	0.9	0.9	1.0	1.0	1.0	1.1	1.0	0.9	1.0	0.9	1.1	1.2	1.1	0.8	0.8	0.8	0.8	0.9	0.8
Sudurpaschim	Kailali	Gauriganga Municipality	1.0	1.0	1.0	1.3	1.7	1.4	1.0	1.1	1.0	1.4	1.5	1.4	0.9	1.0	1.0	1.3	1.6	1.4	1.0	1.2	1.0	1.3	1.5	1.4
Sudurpaschim	Kailali	Ghodaghodi Municipality	0.9	1.1	1.0	1.1	1.4	1.2	1.0	1.1	1.0	1.2	1.2	1.2	0.9	1.1	1.0	1.4	1.6	1.5	1.1	0.9	1.0	0.8	1.1	0.9
Sudurpaschim	Kailali	Godawari Municipality	0.9	0.9	0.9	0.9	1.4	1.1	1.1	1.1	1.1	1.2	1.4	1.3	0.9	1.0	1.0	1.1	1.6	1.3	0.6	1.1	0.8	1.0	0.8	0.9
Sudurpaschim	Kailali	Janaki Rural Municipality	1.0	1.2	1.1	1.3	1.7	1.4	1.1	1.1	1.1	1.4	1.4	1.4	1.0	1.2	1.1	1.3	2.6	1.5	1.4	0.4	1.1	0.5	1.3	0.6
Sudurpaschim	Kailali	Joshipur Rural Municipality	1.0	1.1	1.0	1.3	1.7	1.4	1.0	1.2	1.1	1.5	2.2	1.7	1.0	1.1	1.0	1.3	1.6	1.4	1.1	13.0	1.7	1.2	4.0	1.6
Sudurpaschim	Kailali	Kailari Rural Municipality	1.0	1.0	1.0	1.2	1.6	1.3	1.2	1.0	1.1	1.7	1.8	1.7	1.0	1.0	1.0	1.2	1.7	1.3	0.5	1.8	1.0	1.0	4.0	1.8
Sudurpaschim	Kailali	Lamkichuha Municipality	0.9	1.0	1.0	1.1	1.3	1.1	1.1	1.2	1.1	1.1	1.4	1.2	0.9	1.2	1.0	1.3	1.5	1.4	1.3	0.6	1.0	0.8	3.7	1.2
Sudurpaschim	Kailali	Mohanyal Rural Municipality	1.0	1.1	1.0	1.1	0.8	1.0	1.0	1.0	1.0	1.0	0.6	0.9	0.9	1.1	1.0	0.9	0.9	0.9	0.0	0.0	0.5	0.0	0.0	0.0
Sudurpaschim	Kailali	Tikapur Municipality	0.8	0.9	0.8	1.0	1.2	1.0	0.9	1.0	0.9	1.0	1.3	1.1	0.9	1.0	0.9	1.2	1.4	1.2	0.5	0.7	0.6	0.6	1.3	0.8
Sudurpaschim	Kanchanpur	Bedkot Municipality	0.9	1.0	0.9	1.1	1.5	1.2	1.0	1.1	1.0	1.1	1.1	1.1	1.0	1.1	1.0	1.4	2.2	1.6	1.1	0.9	1.0	0.7	1.9	0.9
Sudurpaschim	Kanchanpur	Belauri Municipality	0.9	0.9	0.9	1.1	1.5	1.2	1.0	1.1	1.1	1.2	0.9	1.1	1.0	1.0	1.0	1.1	1.7	1.3	0.8	0.8	0.8	1.1	2.1	1.5
Sudurpaschim	Kanchanpur	Beldandi Rural Municipality	1.1	1.0	1.0	1.4	1.7	1.5	1.2	1.1	1.2	1.5	2.9	1.7	0.9	1.0	0.9	1.4	2.3	1.6	1.0	1.1	1.0	1.1	3.0	1.3
Sudurpaschim	Kanchanpur	Bheemdatt Municipality	0.8	0.8	0.8	0.9	0.8	0.8	0.9	1.0	0.9	1.1	1.0	1.0	1.0	1.0	1.0	1.1	1.1	1.1	0.8	0.7	0.8	0.8	0.8	0.8
Sudurpaschim	Kanchanpur	Krishnapur Municipality	0.9	1.0	0.9	1.2	1.9	1.4	1.0	1.0	1.0	1.2	1.8	1.3	0.9	1.1	1.0	1.2	2.2	1.5	0.6	0.9	0.7	1.4	2.2	1.6
Sudurpaschim	Kanchanpur	Laljhandi Rural Municipality	1.0	1.1	1.0	1.5	1.6	1.5	0.7	0.9	0.8	1.3	1.0	1.2	0.9	1.1	1.0	1.5	1.6	1.6	3.0	0.5	1.8	0.0	0.0	0.0
Sudurpaschim	Kanchanpur	Mahakali Municipality	1.0	1.0	1.0	1.1	1.2	1.1	1.0	1.1	1.0	1.1	1.3	1.2	1.0	1.1	1.0	1.3	1.2	1.3	1.0	1.2	1.1	0.7	1.1	0.8
Sudurpaschim	Kanchanpur	Punarbas Municipality	0.9	1.0	0.9	1.1	1.4	1.2	1.0	1.1	1.0	1.0	1.2	1.0	1.0	1.0	1.0	1.3	1.7	1.4	0.7	1.0	0.9	1.1	1.1	1.1
Sudurpaschim	Kanchanpur	Shuklaphanta Municipality	0.9	1.0	0.9	1.2	1.6	1.3	1.1	1.0	1.1	1.3	1.3	1.3	1.0	1.0	1.0	1.4	1.6	1.5	0.9	0.8	0.8	1.1	0.9	1.0
Sudurpaschim	Dadeldhura	Aalital Rural Municipality	1.0	1.0	1.0	1.0	1.6	1.2	1.1	1.0	1.1	1.5	2.2	1.6	0.9	1.2	1.0	1.1	1.1	1.1	0.0	2.0	7.0	0.0	0.0	0.0
Sudurpaschim	Dadeldhura	Ajayameru Rural Municipality	1.0	1.1	1.0	1.2	1.6	1.3	1.1	1.2	1.1	1.2	1.2	1.2	0.5	1.5	1.0	0.0	0.0	0.0	1.1	1.3	1.2	1.2	2.2	1.5
Sudurpaschim	Dadeldhura	Amargadhi Municipality	0.9	0.9	0.9	0.9	1.0	0.9	1.1	1.2	1.1	0.9	0.9	0.9	0.7	1.0	0.8	1.0	1.0	1.0	0.4	2.4	0.7	0.8	1.3	1.0
Sudurpaschim	Dadeldhura	Bhageshwar Rural Municipality	1.0	1.0	1.0	1.3	2.0	1.4	1.0	1.0	1.0	1.0	0.9	1.0	1.0	1.2	1.1	1.0	0.0	1.0	0.3	0.8	0.5	0.0	0.0	0.0
Sudurpaschim	Dadeldhura	Ganayapdhura Rural Municipality	0.9	0.9	0.9	1.2	2.2	1.4	1.0	0.8	0.9	1.3	2.0	1.5	2.3	0.3	1.4	0.0	0.0	0.0	2.0	0.7	1.1	0.0	0.0	0.0
Sudurpaschim	Dadeldhura	Nawadurga Rural Municipality	0.9	1.1	1.0	1.1	1.3	1.2	1.0	1.0	1.0	1.2	1.1	1.2	2.0	0.0	2.0	0.0	0.0	0.0	0.8	1.3	0.9	1.5	0.3	0.8
Sudurpaschim	Dadeldhura	Parashuram Municipality	0.9	1.0	1.0	1.1	1.5	1.2	0.9	1.0	0.9	1.3	1.3	1.3	0.9	1.2	1.0	1.2	2.6	1.4	0.6	1.2	0.8	1.7	2.3	1.9
Sudurpaschim	Baitadi	Dasharathchanda Municipality	1.0	1.0	1.0	1.0	1.2	1.1	1.1	1.2	1.1	1.2	0.9	1.1	0.7	0.5	0.6	0.0	0.0	0.5	1.1	1.8	1.3	1.4	0.6	1.0
Sudurpaschim	Baitadi	Dilasaini Rural Municipality	1.0	1.0	1.0	1.1	1.0	1.0	1.0	1.1	1.0	1.3	0.9	1.2	1.0	0.0	2.0	0.0	0.0	0.0	0.8	0.7	0.8	1.0	0.3	0.7
Sudurpaschim	Baitadi	Dogadakedar Rural Municipality	1.0	1.0	1.0	0.9	1.2	1.0	0.9	1.0	1.0	0.9	0.7	0.8	0.4	0.0	0.3	0.0	0.0	0.0	2.5	0.0	2.5	0.0	0.0	0.0
Sudurpaschim	Baitadi	Melauli Rural Municipality	1.0	1.0	1.0	1.0	1.0	1.0	1.1	1.1	1.1	1.3	0.9	1.2	1.0	0.0	1.0	0.0	0.0	0.0	0.9	0.8	0.9	0.9	0.8	0.9
Sudurpaschim	Baitadi	Pancheshwar Rural Municipality	1.0	1.1	1.0	1.0	1.0	1.0	1.1	1.1	1.1	0.8	0.6	0.8	2.0	0.3	0.6	0.0	0.0	0.0	1.2	1.2	1.2	0.8	1.1	0.9
Sudurpaschim	Baitadi	Patan Municipality	1.1	1.0	1.0	1.0	1.1	1.0	1.1	1.0	1.1	1.4	1.4	1.4	2.3	0.5	1.7	0.5	0.0	0.2	1.6	0.7	1.4	0.5	0.0	0.3
Sudurpaschim	Baitadi	Purchaudi Municipality	1.1	1.0	1.1	1.1	1.1	1.1	1.0	0.9	1.0	0.8	0.9	0.8	0.5	1.5	1.0	0.0	0.0	0.0	1.0	1.3	1.0	1.3	0.5	1.0
Sudurpaschim	Baitadi	Shivanath Rural Municipality	1.0	1.0	1.0	0.9	1.1	0.9	1.0	1.2	1.0	0.7	1.1	0.8	0.0	0.0	0.0	0.0	0.0	0.0	0.7	3.0	1.0	0.0	0.0	0.0
Sudurpaschim	Baitadi	Sigas Rural Municipality	1.0	1.0	1.0	1.0	0.8	0.9	1.0	0.9	1.0	1.0	1.1	1.0	0.0	1.0	1.0	0.0	0.0	0.0	0.5	2.0	1.0	0.0	0.0	0.0
Sudurpaschim	Baitadi	Surnaya Rural Municipality	1.0	1.1	1.0	1.1	1.0	1.0	0.9	0.9	0.9	1.0	1.4	1.1	0.0	0.0	0.0	0.5	0.0	0.5	0.5	1.8	0.7	0.6	0.0	0.5
Sudurpaschim	Darchula	Apihimal Rural Municipality	1.1	0.9	1.0	1.0	1.4	1.1	1.1	0.6	1.0	4.0	0.0	1.0	0.0	0.0	0.0	0.0	0.0	0.0	0.0	0.0	0.0	0.0	0.0	0.0
Sudurpaschim	Darchula	Byas Rural Municipality	1.2	1.1	1.1	1.0	1.6	1.2	1.0	0.8	1.0	0.5	0.6	0.5	1.5	0.8	1.2	0.0	0.0	0.0	0.0	0.5	1.0	0.0	0.0	0.0
Sudurpaschim	Darchula	Duhun Rural Municipality	1.0	1.0	1.0	1.4	1.1	1.3	1.6	1.0	1.4	1.5	2.0	1.6	1.0	0.0	2.0	0.0	0.0	0.0	2.6	1.3	2.1	3.0	1.0	2.0
Sudurpaschim	Darchula	Lekam Rural Municipality	1.0	0.9	0.9	1.1	1.0	1.1	1.0	0.7	0.9	0.9	0.8	0.9	1.0	0.0	0.5	0.0	0.0	0.0	1.3	1.1	1.2	3.0	1.0	1.6
Sudurpaschim	Darchula	Mahakali Municipality	0.8	0.9	0.8	0.9	1.1	1.0	0.9	0.9	0.9	1.2	0.6	1.0	1.3	1.3	1.3	1.4	1.0	1.3	0.9	0.9	0.9	1.2	0.7	1.0
Sudurpaschim	Darchula	Malikarjun Rural Municipality	1.0	0.9	1.0	1.0	1.1	1.1	1.1	0.8	1.0	1.2	1.1	1.2	1.3	1.0	1.3	0.0	0.5	0.5	1.3	0.7	1.0	1.5	1.3	1.4
Sudurpaschim	Darchula	Marma Rural Municipality	1.1	1.0	1.0	1.0	1.6	1.2	1.1	1.2	1.1	1.1	1.0	1.1	3.0	0.0	3.0	0.0	0.0	0.0	1.2	1.1	1.1	1.0	7.0	1.9
Sudurpaschim	Darchula	Naugad Rural Municipality	1.0	1.1	1.0	1.2	1.3	1.2	1.0	0.7	0.9	1.3	1.1	1.2	0.0	0.0	0.0	0.0	0.0	0.0	3.0	0.0	1.0	1.0	0.0	1.0
Sudurpaschim	Darchula	Shailyashikhar Municipality	1.0	1.0	1.0	1.0	1.2	1.1	1.1	1.0	1.0	1.0	1.2	1.1	3.0	2.0	2.5	0.0	0.0	0.0	1.1	0.7	0.9	0.5	1.6	0.8
Province 1	Taplejung		1.0	1.1	1.0	1.1	1.3	1.2	1.0	1.1	1.0	1.3	1.3	1.3	1.0	1.1	1.0	1.1	1.3	1.2	1.1	1.3	1.2	0.9	0.6	0.7
Province 1	Panchthar		1.0	1.0	1.0	1.0	1.2	1.1	1.0	1.2	1.0	1.2	1.3	1.2	1.0	1.0	1.0	1.0	1.2	1.1	1.1	1.0	1.1	0.9	1.3	1.0
Province 1	Ilam		0.9	1.0	0.9	1.0	1.2	1.1	1.0	1.0	1.0	1.0	1.4	1.2	0.9	1.0	0.9	1.0	1.2	1.1	0.8	0.9	0.9	1.0	1.4	1.1

Annex 4.5: GPI Details by caste in all types of schools

Province	District	Local Level	All Students						Dalit Students						Janajati Students						Madheshi Students					
			Basic			Secondary			Basic			Secondary			Basic			Secondary			Basic			Secondary		
			1-5	6-8	1-8	9-10	11-12	9-12	1-5	6-8	1-8	9-10	11-12	9-12	1-5	6-8	1-8	9-10	11-12	9-12	1-5	6-8	1-8	9-10	11-12	9-12
Province 1	Jhapa		0.9	0.9	0.9	1.0	1.1	1.1	0.9	1.0	1.0	1.2	1.3	1.2	0.9	0.9	0.9	1.0	1.2	1.1	1.2	1.1	1.2	1.1	1.1	1.1
Province 1	Morang		0.9	0.9	0.9	0.9	1.0	1.0	0.9	1.0	1.0	1.1	1.2	1.1	0.9	1.0	0.9	1.0	1.1	1.0	1.0	0.9	1.0	0.9	0.8	0.8
Province 1	Sunsari		0.9	0.9	0.9	0.9	1.0	1.0	1.0	1.1	1.0	1.1	1.1	1.1	0.9	0.9	0.9	1.0	1.1	1.0	1.1	1.0	1.1	1.0	1.1	1.0
Province 1	Dhankuta		0.9	1.0	0.9	1.0	1.2	1.1	1.0	1.0	1.0	1.1	1.3	1.2	0.9	1.0	1.0	1.0	1.3	1.1	1.0	0.8	0.9	0.9	2.7	1.4
Province 1	Terhathum		1.0	1.0	1.0	0.9	1.2	1.0	0.9	1.0	1.0	1.0	1.5	1.1	1.0	1.0	1.0	1.0	1.2	1.1	1.1	1.2	1.1	0.6	0.4	0.5
Province 1	Sankhuwasabha		0.9	1.0	1.0	1.0	1.3	1.1	1.0	1.2	1.1	1.1	0.9	1.0	0.9	1.0	0.9	1.0	1.3	1.1	1.0	1.5	1.2	0.7	0.9	0.8
Province 1	Bhojpur		1.0	1.0	1.0	1.0	1.3	1.1	1.0	1.0	1.0	1.4	1.2	1.3	1.0	1.0	1.0	1.0	1.3	1.1	1.0	1.0	1.0	0.7	0.7	0.7
Province 1	Solukhumbu		0.9	1.1	1.0	1.1	1.1	1.1	1.0	1.2	1.0	1.1	1.4	1.2	0.9	1.1	1.0	1.1	1.1	1.1	0.7	1.1	0.8	1.6	0.9	1.2
Province 1	Okhaldhunga		1.0	1.1	1.0	1.1	1.1	1.1	1.0	1.1	1.1	1.0	1.1	1.0	1.0	1.1	1.0	1.1	1.3	1.2	1.2	1.1	1.2	0.4	0.5	0.5
Province 1	Khotang		1.0	1.1	1.0	1.1	1.3	1.2	1.0	1.1	1.0	1.3	1.3	1.3	1.0	1.1	1.0	1.1	1.4	1.2	0.9	0.9	0.9	1.6	0.9	1.4
Province 1	Udayapur		0.9	1.0	0.9	1.1	1.3	1.1	0.9	1.0	1.0	1.3	1.3	1.3	0.9	1.0	1.0	1.1	1.3	1.2	1.1	1.0	1.0	0.9	1.3	1.0
Madhesh	Saptari		1.0	1.0	1.0	0.9	1.2	1.0	1.0	1.0	1.0	1.0	1.1	1.0	1.0	1.1	1.0	1.0	1.5	1.1	1.2	1.1	1.1	1.0	1.2	1.0
Madhesh	Siraha		0.8	0.9	0.8	0.8	1.0	0.9	0.9	0.9	0.9	0.8	0.8	0.8	0.8	0.9	0.9	1.0	1.5	1.0	0.8	0.9	0.8	0.9	1.1	0.9
Madhesh	Dhanusha		1.0	1.0	1.0	0.9	1.1	0.9	1.0	1.1	1.0	0.9	1.0	0.9	1.0	1.1	1.1	1.2	1.2	1.2	1.1	1.1	1.1	1.0	1.1	1.0
Madhesh	Mahottari		1.0	1.0	1.0	0.9	1.0	1.0	1.0	1.0	1.0	1.0	1.0	1.0	0.9	1.0	1.0	1.1	1.3	1.1	1.3	1.2	1.3	1.1	1.1	1.1
Madhesh	Sarlahi		1.1	1.0	1.0	0.9	1.0	0.9	1.0	0.9	0.9	0.8	0.9	0.8	1.0	1.1	1.0	1.0	1.4	1.2	1.4	1.2	1.3	1.0	1.1	1.0
Madhesh	Rautahat		1.0	1.0	1.0	0.9	0.8	0.9	1.0	1.0	1.0	0.8	0.6	0.8	1.1	1.1	1.1	1.1	1.2	1.1	1.3	1.1	1.3	1.0	0.9	1.0
Madhesh	Bara		1.1	1.1	1.1	1.0	1.1	1.0	0.9	0.9	0.9	0.8	0.8	0.8	1.0	1.2	1.1	1.2	1.5	1.3	1.5	1.4	1.4	1.2	1.2	1.2
Madhesh	Parsa		1.0	0.9	1.0	0.8	1.0	0.8	1.0	0.9	1.0	0.7	0.8	0.7	1.1	1.1	1.1	0.9	1.3	1.0	1.3	1.2	1.3	1.0	1.4	1.1
Bagmati	Sindhuli		1.0	1.0	1.0	1.1	1.3	1.2	1.0	1.1	1.0	1.2	1.4	1.3	1.0	1.0	1.0	1.1	1.4	1.2	0.9	0.7	0.9	0.8	1.0	0.8
Bagmati	Ramechhap		1.0	1.0	1.0	1.2	1.4	1.2	1.0	1.1	1.0	1.1	1.5	1.2	1.0	1.1	1.0	1.2	1.4	1.3	1.0	0.6	0.9	1.4	1.4	1.4
Bagmati	Dolakha		1.0	1.0	1.0	1.1	1.3	1.2	1.0	1.0	1.0	1.1	1.3	1.1	1.0	1.0	1.0	1.2	1.3	1.2	0.7	0.9	0.8	1.3	1.1	1.2
Bagmati	Sindhupalchok		1.0	1.0	1.0	1.2	1.4	1.2	1.0	1.1	1.0	1.2	1.5	1.3	1.0	1.1	1.0	1.2	1.4	1.3	0.8	0.9	0.9	0.8	0.8	0.8
Bagmati	Kavrepalanchok		0.9	0.9	0.9	1.0	1.1	1.1	1.0	1.1	1.0	1.2	1.4	1.2	0.9	1.0	1.0	1.1	1.3	1.2	0.8	0.7	0.8	0.6	0.7	0.6
Bagmati	Lalitpur		0.9	0.9	0.9	1.0	0.9	0.9	0.9	1.0	0.9	1.2	1.1	1.2	0.9	0.9	0.9	1.0	1.0	1.0	0.8	0.7	0.7	0.8	0.5	0.6
Bagmati	Bhaktapur		0.8	0.8	0.8	0.9	1.0	0.9	0.8	0.9	0.8	0.7	1.3	0.9	0.8	0.9	0.9	0.9	1.0	1.0	0.8	0.8	0.8	0.7	0.5	0.7
Bagmati	Kathmandu		0.8	0.8	0.8	0.9	0.9	0.9	0.8	0.9	0.9	0.9	1.0	1.0	0.8	0.9	0.9	0.9	0.9	0.9	0.8	0.8	0.8	0.7	0.5	0.6
Bagmati	Nuwakot		1.0	1.1	1.0	1.1	1.5	1.2	1.0	1.1	1.0	1.3	1.4	1.4	1.0	1.1	1.0	1.2	1.5	1.3	0.9	1.1	1.0	0.8	1.8	1.0
Bagmati	Rasuwa		1.0	1.1	1.0	1.2	1.3	1.2	1.1	1.1	1.1	1.7	1.6	1.6	1.0	1.1	1.0	1.2	1.4	1.3	0.5	2.5	0.8	0.0	0.0	0.0
Bagmati	Dhading		0.9	1.0	0.9	1.1	1.3	1.2	1.0	1.1	1.0	1.3	1.6	1.4	0.9	1.0	1.0	1.1	1.3	1.2	0.9	1.0	0.9	1.2	0.8	1.1
Bagmati	Makwanpur		0.9	1.0	1.0	1.1	1.4	1.2	0.9	1.1	1.0	1.4	1.6	1.5	1.0	1.1	1.0	1.2	1.6	1.3	0.8	0.6	0.7	0.4	0.4	0.4
Bagmati	Chitwan		0.8	0.9	0.9	0.9	1.1	1.0	0.8	1.0	0.9	1.1	1.2	1.1	0.9	0.9	0.9	1.0	1.2	1.1	0.9	0.9	0.9	0.9	0.9	0.9
Gandaki	Gorkha		0.9	1.0	1.0	1.1	1.3	1.1	0.9	1.0	1.0	1.2	1.4	1.2	1.0	1.0	1.0	1.1	1.2	1.1	0.9	0.9	0.9	1.0	2.7	1.4
Gandaki	Lamjung		0.9	1.0	0.9	1.0	1.1	1.1	0.9	0.9	0.9	1.1	1.1	1.1	0.9	1.0	1.0	1.0	1.1	1.1	0.7	0.8	0.7	0.9	1.0	0.9
Gandaki	Tanahu		0.9	1.0	0.9	1.0	1.1	1.1	0.9	1.0	1.0	1.1	1.2	1.2	0.9	1.0	0.9	1.1	1.2	1.1	1.0	0.9	0.9	0.9	1.7	1.1
Gandaki	Syangja		0.9	0.9	0.9	1.0	1.1	1.0	0.9	1.1	1.0	1.0	1.2	1.1	0.9	1.0	0.9	1.0	1.0	1.0	0.9	1.0	0.9	0.8	1.0	0.9
Gandaki	Kaski		0.8	0.9	0.8	0.9	0.9	0.9	0.8	0.9	0.9	1.0	1.0	1.0	0.9	0.9	0.9	1.0	0.8	0.9	0.9	0.9	0.9	0.7	0.8	0.8
Gandaki	Manang		0.9	1.1	1.0	1.5	1.9	1.7	0.9	0.6	0.8	1.2	1.0	1.1	0.9	1.1	1.0	1.4	2.0	1.6	0.0	0.0	0.0	1.0	0.0	1.0
Gandaki	Mustang		0.8	0.8	0.8	0.7	1.0	0.8	1.0	1.2	1.0	0.7	1.0	0.8	0.8	0.6	0.8	0.7	1.2	0.8	1.0	3.0	1.5	0.0	0.0	0.0
Gandaki	Myagdi		0.9	1.0	0.9	1.1	1.1	1.1	0.9	1.0	0.9	1.1	1.1	1.1	0.9	0.9	0.9	1.2	1.2	1.2	1.0	0.7	0.9	1.0	0.8	0.9
Gandaki	Parbat		0.9	1.0	0.9	1.0	1.1	1.0	1.0	1.0	1.0	1.0	1.2	1.1	0.9	1.0	0.9	0.9	1.1	1.0	0.9	0.9	0.9	1.2	1.3	1.3
Gandaki	Baglung		0.9	1.0	0.9	1.0	1.2	1.1	0.9	1.0	1.0	1.1	1.2	1.1	0.9	1.0	0.9	1.0	1.2	1.1	1.3	1.1	1.3	0.9	2.1	1.2
Gandaki	Nawalpur		0.9	0.9	0.9	1.0	1.0	1.0	0.9	1.0	0.9	1.0	1.2	1.0	0.9	1.0	0.9	1.0	1.1	1.0	0.9	1.0	1.0	1.0	1.0	1.0
Karnali	Rukum Paschim		1.0	1.0	1.0	1.1	1.2	1.1	1.0	1.0	1.0	1.2	1.2	1.2	0.9	1.0	0.9	1.1	1.2	1.1	1.9	1.5	1.7	0.6	4.0	0.9
Karnali	Salyan		1.0	1.0	1.0	1.0	1.2	1.1	1.0	1.0	1.0	1.1	1.2	1.1	1.0	1.0	1.0	1.0	1.2	1.1	1.2	1.3	1.3	1.3	1.0	1.2
Karnali	Surkhet		0.9	0.9	0.9	1.0	1.0	1.0	1.0	1.0	1.0	1.1	1.2	1.1	0.9	1.0	1.0	1.0	1.1	1.1	0.9	1.0	1.0	1.0	1.1	1.0
Karnali	Dailekh		1.0	1.0	1.0	1.1	1.2	1.1	1.0	1.0	1.0	1.0	1.0	1.0	1.0	1.0	1.0	1.0	1.1	1.0	1.2	1.0	1.1	1.3	1.8	1.4
Karnali	Jajarkot		1.0	1.0	1.0	1.1	1.0	1.1	1.0	1.0	1.0	1.2	1.0	1.1	1.0	1.0	1.0	1.2	1.2	1.2	1.0	1.1	1.1	1.1	1.0	1.1
Karnali	Dolpa		1.1	1.1	1.1	1.1	1.0	1.0	1.0	1.0	1.0	0.9	0.8	0.8	1.2	1.4	1.3	1.2	0.9	1.1	0.5	0.5	0.5	1.3	1.7	1.4
Karnali	Jumla		1.2	1.1	1.2	1.0	1.0	1.0	1.1	1.0	1.1	0.9	1.0	0.9	1.4	1.6	1.4	1.3	1.9	1.5	1.1	1.4	1.2	1.9	0.9	1.5
Karnali	Kalikot		1.0	1.0	1.0	1.0	1.1	1.0	1.0	1.0	1.0	1.0	1.0	1.0	1.1	0.6	0.9	0.6	0.9	0.7	1.0	0.9	0.9	0.9	0.9	0.9

Annex 4.5: GPI Details by caste in all types of schools

Province	District	Local Level	All Students						Dalit Students						Janajati Students						Madheshi Students					
			Basic			Secondary			Basic			Secondary			Basic			Secondary			Basic			Secondary		
			1-5	6-8	1-8	9-10	11-12	9-12	1-5	6-8	1-8	9-10	11-12	9-12	1-5	6-8	1-8	9-10	11-12	9-12	1-5	6-8	1-8	9-10	11-12	9-12
Karnali	Mugu		1.0	1.0	1.0	1.1	1.1	1.1	1.0	0.9	1.0	0.8	1.0	0.8	1.3	2.3	1.5	2.1	2.1	2.1	0.7	2.1	1.1	0.7	0.8	0.8
Karnali	Humla		1.1	1.0	1.1	0.9	1.2	1.0	1.0	0.8	1.0	0.6	0.7	0.7	1.1	1.0	1.1	1.1	1.8	1.2	1.2	1.0	1.1	0.9	1.6	1.1
Lumbini	Gulmi		0.9	0.9	0.9	1.1	1.3	1.1	0.9	1.0	0.9	1.3	1.4	1.3	0.9	1.0	0.9	1.0	1.3	1.1	1.2	1.0	1.1	1.3	1.2	1.2
Lumbini	Palpa		0.9	0.9	0.9	1.0	1.1	1.1	1.0	1.0	1.0	1.0	1.3	1.1	0.9	1.0	0.9	1.0	1.1	1.1	0.9	0.7	0.8	0.9	0.9	0.9
Lumbini	Nawalparasi		0.9	0.9	0.9	1.0	1.0	1.0	0.9	0.9	0.9	1.0	1.1	1.0	0.9	0.9	0.9	1.0	1.2	1.1	1.2	1.1	1.1	1.0	0.9	1.0
Lumbini	Rupandehi		0.9	0.9	0.9	0.9	0.8	0.9	0.9	0.9	0.9	0.9	0.8	0.9	0.9	0.9	0.9	1.0	0.9	0.9	1.1	1.0	1.1	0.9	0.7	0.8
Lumbini	Kapilbastu		0.9	0.9	0.9	0.9	1.0	0.9	0.9	0.9	0.9	0.9	0.9	0.9	1.0	1.0	1.0	1.0	1.1	1.0	1.0	1.0	1.0	0.8	0.8	0.8
Lumbini	Arghakhanchi		0.9	0.9	0.9	1.0	1.5	1.2	0.9	1.0	0.9	1.1	1.6	1.3	0.9	1.0	0.9	1.1	1.5	1.2	1.1	1.2	1.2	1.2	2.0	1.5
Lumbini	Pyuthan		0.9	1.1	1.0	1.2	1.6	1.3	1.0	1.1	1.0	1.3	1.7	1.4	0.9	1.1	1.0	1.2	1.6	1.3	1.1	1.3	1.1	1.3	1.3	1.3
Lumbini	Rolpa		1.0	1.0	1.0	1.1	1.5	1.2	1.0	1.1	1.0	1.2	1.5	1.3	0.9	1.1	1.0	1.1	1.5	1.2	1.2	0.9	1.1	1.4	1.4	1.4
Lumbini	Rukum Purba		1.0	1.0	1.0	1.0	1.1	1.0	0.9	1.0	1.0	0.9	1.0	0.9	1.0	1.0	1.0	1.1	1.2	1.1	3.0	0.3	1.0	0.6	0.0	1.4
Lumbini	Dang		0.9	1.0	0.9	1.0	1.1	1.1	0.9	1.0	1.0	1.2	1.2	1.2	0.9	1.0	0.9	1.1	1.2	1.1	1.2	1.0	1.1	0.8	1.1	0.9
Lumbini	Banke		0.9	0.9	0.9	0.9	1.0	1.0	0.9	0.8	0.9	0.9	1.1	1.0	0.9	1.0	0.9	1.1	1.3	1.1	0.9	0.8	0.9	0.7	0.6	0.7
Lumbini	Bardiya		0.9	1.0	0.9	1.1	1.4	1.2	0.9	1.0	0.9	1.2	1.2	1.2	0.9	1.0	1.0	1.2	1.6	1.3	0.9	0.8	0.9	0.9	0.9	0.9
Sudurpaschim	Bajura		1.0	1.0	1.0	1.1	1.3	1.1	1.0	1.0	1.0	1.0	1.0	1.0	1.0	1.0	1.0	1.1	1.3	1.1	1.1	1.0	1.1	1.0	1.3	1.1
Sudurpaschim	Bajhang		1.1	1.0	1.1	1.0	1.1	1.0	1.0	1.0	1.0	0.9	0.9	0.9	1.6	1.4	1.6	1.3	0.4	0.9	0.9	1.2	1.0	1.1	1.0	1.0
Sudurpaschim	Achham		1.1	1.0	1.1	1.0	1.3	1.1	1.0	0.9	1.0	0.9	1.0	0.9	1.0	1.1	1.0	1.1	0.8	1.0	0.9	1.1	1.0	1.2	1.0	1.1
Sudurpaschim	Doti		1.0	1.0	1.0	1.0	1.2	1.1	1.0	1.0	1.0	1.0	0.9	1.0	1.0	1.1	1.0	1.0	1.6	1.2	1.0	1.1	1.0	1.4	1.1	1.3
Sudurpaschim	Kailali		0.9	1.0	0.9	1.0	1.3	1.1	1.0	1.1	1.0	1.1	1.3	1.2	0.9	1.0	1.0	1.2	1.5	1.3	0.9	0.8	0.9	0.8	1.1	0.9
Sudurpaschim	Kanchanpur		0.9	0.9	0.9	1.1	1.2	1.1	1.0	1.0	1.0	1.1	1.2	1.1	1.0	1.0	1.0	1.3	1.7	1.4	0.8	0.9	0.8	0.9	1.1	1.0
Sudurpaschim	Dadeldhura		0.9	1.0	1.0	1.1	1.4	1.2	1.0	1.0	1.0	1.2	1.2	1.2	0.9	1.2	1.0	1.1	1.4	1.2	0.8	1.3	1.0	1.0	1.7	1.2
Sudurpaschim	Baitadi		1.0	1.0	1.0	1.0	1.1	1.0	1.0	1.0	1.0	1.0	0.9	1.0	0.9	0.6	0.8	0.4	0.5	0.4	0.9	1.1	1.0	0.9	0.7	0.9
Sudurpaschim	Darchula		1.0	1.0	1.0	1.0	1.2	1.1	1.0	0.9	1.0	1.1	0.9	1.0	1.4	1.0	1.3	1.7	1.3	1.6	1.2	0.9	1.0	1.3	1.2	1.3
Province 1			0.9	1.0	0.9	1.0	1.1	1.0	1.0	1.0	1.0	1.1	1.2	1.2	0.9	1.0	1.0	1.0	1.2	1.1	1.1	1.0	1.0	0.9	0.9	0.9
Madhesh			1.0	1.0	1.0	0.9	1.0	0.9	1.0	1.0	1.0	0.9	0.9	0.9	1.0	1.1	1.0	1.1	1.4	1.1	1.2	1.1	1.2	1.0	1.1	1.0
Bagmati			0.9	0.9	0.9	1.0	1.0	1.0	0.9	1.0	0.9	1.1	1.3	1.2	0.9	1.0	0.9	1.0	1.1	1.1	0.9	0.8	0.8	0.7	0.6	0.7
Gandaki			0.9	0.9	0.9	1.0	1.0	1.0	0.9	1.0	0.9	1.1	1.1	1.1	0.9	1.0	0.9	1.0	1.1	1.0	0.9	1.0	0.9	0.9	1.1	1.0
Lumbini			0.9	0.9	0.9	1.0	1.1	1.0	0.9	1.0	0.9	1.1	1.1	1.1	0.9	1.0	0.9	1.1	1.2	1.1	1.1	1.0	1.0	0.9	0.8	0.8
Karnali			1.0	1.0	1.0	1.0	1.1	1.1	1.0	1.0	1.0	1.0	1.1	1.1	1.0	1.0	1.0	1.1	1.1	1.1	1.0	1.1	1.0	1.0	1.1	1.1
Sudurpaschim			1.0	1.0	1.0	1.0	1.2	1.1	1.0	1.0	1.0	1.1	1.1	1.1	0.9	1.0	1.0	1.2	1.5	1.3	0.9	1.0	0.9	1.0	1.1	1.0
Nepal			**0.9**	**1.0**	**0.9**	**1.0**	**1.1**	**1.0**	**1.0**	**1.0**	**1.0**	**1.0**	**1.1**	**1.1**	**0.9**	**1.0**	**1.0**	**1.1**	**1.2**	**1.1**	**1.2**	**1.1**	**1.1**	**1.0**	**1.0**	**1.0**

Annex 5.1: Number of students with disability related to – physical																																																
Province	District	Local Level	All Schools																																													
			G1			G2			G3			G4			G5			G1-5			G6			G7			G8			G6-8			G9			G10			G9-10			G11			G12		
			G	B	T	G	B	T	G	B	T	G	B	T	G	B	T	G	B	T	G	B	T	G	B	T	G	B	T	G	B	T	G	B	T	G	B	T	G	B	T	G	B	T	G	B	T
Province 1	Taplejung	Aathrai Tribeni Rural Municipality	0	0	0	0	0	0	0	0	0	0	1	1	0	0	0	0	1	1	2	0	2	0	1	1	0	0	0	2	1	3	0	0	0	0	0	0	0	0	0	0	0	0	0	0	0
Province 1	Taplejung	Maiwakhola Rural Municipality	0	0	0	1	1	2	0	1	1	1	1	2	0	1	1	2	4	6	0	1	1	0	0	0	0	0	0	0	1	1	0	0	0	0	0	0	0	0	0	1	0	1	0	0	0
Province 1	Taplejung	Meringden Rural Municipality	0	0	0	0	0	0	0	1	1	0	0	0	0	0	0	0	1	1	1	1	2	3	0	3	1	1	2	5	2	7	1	0	1	0	0	0	1	0	1	0	0	0	0	0	0
Province 1	Taplejung	Mikwakhola Rural Municipality	0	0	0	0	0	0	2	0	2	1	0	1	0	1	1	3	1	4	0	0	0	1	0	1	0	0	0	1	0	1	0	0	0	0	0	0	0	0	0	0	0	0	0	0	0
Province 1	Taplejung	Pathivara Yangwarak Rural	0	0	0	0	0	0	1	0	1	0	0	0	0	0	0	1	0	1	0	0	0	0	0	0	0	0	0	0	0	0	0	0	0	0	0	0	0	0	0	0	0	0	0	0	0
Province 1	Taplejung	Phaktanglung Rural Municipality	0	0	0	0	0	0	0	0	0	0	0	0	1	0	1	1	0	1	0	1	1	0	2	2	0	0	0	0	3	3	0	0	0	0	0	0	0	0	0	0	0	0	0	0	0
Province 1	Taplejung	Phungling Municipality	0	1	1	1	2	3	0	0	0	1	0	1	0	1	1	2	4	6	0	0	0	0	1	1	0	0	0	0	1	1	0	0	0	1	0	1	1	0	1	0	3	3	0	0	0
Province 1	Taplejung	Sidingba Rural Municipality	0	1	1	0	1	1	0	0	0	0	0	0	0	0	0	0	2	2	0	0	0	1	1	2	0	0	0	1	1	2	0	0	0	0	0	0	0	0	0	0	0	0	0	0	0
Province 1	Taplejung	Sirijangha Rural Municipality	2	2	4	0	1	1	0	1	1	0	0	0	0	0	0	2	4	6	1	0	1	0	1	1	0	1	1	1	2	3	1	0	1	0	0	0	1	0	1	0	2	2	0	0	0
Province 1	Panchthar	Falgunanda Rural Municipality	1	0	1	0	0	0	0	0	0	1	0	1	1	1	2	3	1	4	1	0	1	0	0	0	0	0	0	1	0	1	2	1	3	0	1	1	2	2	4	1	1	2	0	0	0
Province 1	Panchthar	Hilihang Rural Municipality	1	3	4	0	0	0	1	0	1	2	0	2	0	0	0	4	3	7	0	0	0	2	1	3	2	0	2	4	1	5	0	0	0	0	0	0	0	0	0	0	0	0	0	0	0
Province 1	Panchthar	Kummayak Rural Municipality	1	0	1	1	0	1	1	1	2	0	0	0	0	2	2	3	3	6	0	0	0	0	0	0	0	1	1	0	1	1	0	0	0	0	0	0	0	0	0	0	1	1	0	0	0
Province 1	Panchthar	Miklajung Rural Municipality	0	0	0	0	0	0	0	2	2	0	2	2	0	0	0	0	4	4	0	0	0	0	1	1	0	1	1	0	2	2	0	1	1	1	0	1	1	1	2	0	0	0	0	1	1
Province 1	Panchthar	Phalelung Rural Municipality	3	1	4	0	0	0	0	0	0	1	0	1	1	1	2	5	2	7	0	0	0	0	1	1	0	0	0	0	1	1	0	1	1	0	0	0	0	1	1	0	1	1	1	0	1
Province 1	Panchthar	Phidim Municipality	0	0	0	0	0	0	1	1	2	0	2	2	1	1	2	2	4	6	0	1	1	1	1	2	2	2	4	3	4	7	0	2	2	0	1	1	0	3	3	0	1	1	1	1	2
Province 1	Panchthar	Tumbewa Rural Municipality	0	0	0	1	0	1	0	0	0	0	0	0	0	1	1	1	1	2	0	0	0	1	1	2	1	0	1	2	1	3	0	0	0	0	2	2	0	2	2	0	0	0	0	0	0
Province 1	Panchthar	Yangwarak Rural Municipality	0	1	1	0	1	1	0	0	0	0	2	2	1	0	1	1	4	5	1	0	1	0	0	0	0	1	1	1	1	2	0	1	1	0	0	0	0	1	1	0	0	0	0	0	0
Province 1	Ilam	Chulachuli Rural Municipality	0	0	0	0	0	0	0	0	0	0	1	1	0	1	1	0	2	2	0	0	0	0	2	2	0	0	0	0	2	2	0	0	0	0	0	0	0	0	0	0	0	0	0	0	0
Province 1	Ilam	Deumai Municipality	0	1	1	1	2	3	0	0	0	1	0	1	1	0	1	3	3	6	0	0	0	0	3	3	1	0	1	1	3	4	0	0	0	0	4	4	0	4	4	0	2	2	1	1	2
Province 1	Ilam	Ilam Municipality	1	0	1	3	2	5	3	2	5	4	0	4	3	4	7	14	8	22	2	1	3	4	2	6	0	1	1	6	4	10	0	0	0	0	0	0	0	0	0	0	0	0	0	0	0
Province 1	Ilam	Mai Municipality	0	0	0	0	3	3	0	2	2	0	0	0	0	1	1	0	6	6	1	1	2	0	0	0	1	2	3	2	3	5	0	1	1	0	1	1	0	2	2	0	0	0	0	0	0
Province 1	Ilam	Maijogmai Rural Municipality	0	1	1	1	0	1	1	0	1	1	1	2	0	1	1	3	3	6	0	0	0	0	0	0	0	0	0	0	0	0	0	0	0	0	0	0	0	0	0	0	0	0	0	0	0
Province 1	Ilam	Mangsebung Rural Municipality	0	0	0	0	0	0	1	0	1	1	0	1	0	0	0	2	0	2	3	2	5	0	0	0	2	0	2	5	2	7	0	2	2	0	0	0	0	2	2	0	0	0	0	1	1
Province 1	Ilam	Phakphokthum Rural Municipality	0	1	1	0	1	1	1	2	3	0	0	0	2	0	2	3	4	7	0	0	0	0	1	1	1	1	2	1	2	3	1	1	2	2	0	2	3	1	4	0	0	0	1	0	1
Province 1	Ilam	Rong Rural Municipality	1	0	1	0	0	0	1	0	1	0	0	0	1	0	1	3	0	3	0	1	1	0	0	0	1	0	1	1	1	2	0	0	0	0	0	0	0	0	0	0	0	0	0	0	0
Province 1	Ilam	Sandakpur Rural Municipality	0	0	0	0	0	0	0	0	0	0	0	0	0	1	1	0	1	1	0	0	0	0	0	0	0	0	0	0	0	0	0	1	1	0	1	1	0	2	2	0	0	0	0	0	0
Province 1	Ilam	Suryodaya Municipality	1	1	2	0	1	1	0	5	5	0	0	0	3	1	4	4	8	12	2	1	3	2	0	2	0	1	1	4	2	6	0	1	1	1	0	1	1	1	2	0	2	2	0	0	0
Province 1	Jhapa	Arjundhara Municipality	2	1	3	3	1	4	2	0	2	1	3	4	0	1	1	8	6	14	2	0	2	0	1	1	1	1	2	3	2	5	1	0	1	2	1	3	3	1	4	2	1	3	0	1	1
Province 1	Jhapa	Barhadashi Rural Municipality	2	1	3	0	0	0	0	1	1	1	0	1	0	2	2	3	4	7	0	0	0	0	0	0	0	0	0	0	0	0	0	1	1	0	0	0	0	1	1	0	0	0	0	0	0
Province 1	Jhapa	Bhadrapur Municipality	0	0	0	0	0	0	0	1	1	0	0	0	0	0	0	0	1	1	0	2	2	0	0	0	0	0	0	0	2	2	0	0	0	0	0	0	0	0	0	0	0	0	0	0	0
Province 1	Jhapa	Birtamod Municipality	0	1	1	1	1	2	0	2	2	2	2	4	0	0	0	3	6	9	1	0	1	3	2	5	1	1	2	5	3	8	2	0	2	0	3	3	2	3	5	0	0	0	0	0	0
Province 1	Jhapa	Buddhashanti Rural Municipality	0	0	0	0	0	0	1	1	2	0	0	0	0	0	0	1	1	2	1	2	3	3	1	4	0	1	1	4	4	8	1	0	1	2	0	2	3	0	3	0	0	0	0	0	0
Province 1	Jhapa	Damak Municipality	0	0	0	1	0	1	0	0	0	1	0	1	0	0	0	2	0	2	0	0	0	2	0	2	0	0	0	2	0	2	0	2	2	0	0	0	0	2	2	0	0	0	1	1	2
Province 1	Jhapa	Gauradhaha Municipality	0	0	0	1	0	1	1	0	1	0	0	0	1	1	2	3	1	4	0	1	1	1	1	2	0	0	0	1	2	3	0	0	0	1	1	2	1	1	2	0	0	0	0	0	0
Province 1	Jhapa	Gauriganj Rural Municipality	0	1	1	0	0	0	0	0	0	0	0	0	0	0	0	0	1	1	1	0	1	0	0	0	0	1	1	1	1	2	0	0	0	0	1	1	0	1	1	0	0	0	0	0	0
Province 1	Jhapa	Haldibari Rural Municipality	0	0	0	1	1	2	0	0	0	0	1	1	1	0	1	2	2	4	0	0	0	0	0	0	1	1	2	1	1	2	0	1	1	0	0	0	0	1	1	1	0	1	0	0	0
Province 1	Jhapa	Jhapa Rural Municipality	2	3	5	2	2	4	1	1	2	2	3	5	2	1	3	9	10	19	1	1	2	0	0	0	0	0	0	1	1	2	0	0	0	1	1	2	1	1	2	2	0	2	0	0	0
Province 1	Jhapa	Kachankawal Rural Municipality	1	2	3	0	0	0	1	0	1	1	1	2	1	1	2	4	4	8	2	1	3	0	1	1	0	1	1	2	3	5	0	0	0	1	0	1	1	0	1	0	0	0	0	0	0
Province 1	Jhapa	Kamal Rural Municipality	0	0	0	0	0	0	0	0	0	1	0	1	0	0	0	1	0	1	1	2	3	0	0	0	0	0	0	1	2	3	1	0	1	0	0	0	1	0	1	0	1	1	0	1	1
Province 1	Jhapa	Kanakai Municipality	0	0	0	0	1	1	0	2	2	0	1	1	0	1	1	0	5	5	0	0	0	0	0	0	0	2	2	0	2	2	1	0	1	1	2	3	2	2	4	0	0	0	0	0	0
Province 1	Jhapa	Mechinagar Municipality	1	1	2	0	0	0	0	0	0	0	1	1	2	0	2	3	2	5	2	0	2	3	2	5	1	1	2	6	3	9	3	1	4	1	2	3	4	3	7	1	1	2	0	1	1
Province 1	Jhapa	Shivasatakshi Municipiility	0	0	0	0	1	1	1	1	2	1	0	1	1	0	1	3	2	5	0	1	1	0	0	0	1	3	4	1	4	5	2	2	4	1	3	4	3	5	8	0	1	1	0	2	2
Province 1	Morang	Belbari Municipality	1	0	1	2	1	3	1	0	1	1	2	3	1	2	3	6	5	11	1	0	1	1	0	1	1	1	2	3	1	4	1	0	1	0	0	0	1	0	1	0	0	0	0	0	0
Province 1	Morang	Biratnagar Metropolitan City	2	16	18	19	21	40	6	12	18	18	22	40	13	18	31	58	89	147	13	23	36	9	19	28	27	22	49	49	64	113	23	20	43	15	28	43	38	48	86	0	3	3	0	0	0
Province 1	Morang	Budhiganga Rural Municipality	0	0	0	0	0	0	1	0	1	0	1	1	0	1	1	1	2	3	2	1	3	0	0	0	0	1	1	2	2	4	0	0	0	0	2	2	0	2	2	1	0	1	0	0	0
Province 1	Morang	Dhanapalthan Rural Municipality	0	0	0	0	0	0	0	0	0	0	0	0	1	0	1	1	0	1	1	1	2	0	1	1	0	2	2	1	4	5	0	3	3	0	0	0	0	3	3	0	0	0	0	1	1
Province 1	Morang	Gramthan Rural Municipality	0	0	0	0	2	2	0	0	0	2	0	2	0	3	3	2	5	7	1	0	1	0	0	0	0	0	0	1	0	1	0	1	1	0	0	0	0	1	1	0	0	0	0	0	0
Province 1	Morang	Jahada Rural Municipality	0	0	0	1	0	1	0	0	0	0	0	0	0	2	2	1	2	3	1	0	1	0	0	0	3	1	4	4	1	5	0	0	0	0	0	0	0	0	0	0	0	0	0	0	0
Province 1	Morang	Kanepokhari Rural Municipality	0	2	2	0	1	1	0	1	1	1	1	2	1	3	4	2	8	10	3	0	3	0	0	0	1	2	3	4	2	6	0	0	0	1	0	1	1	0	1	0	0	0	0	0	0
Province 1	Morang	Katahari Rural Municipality	0	0	0	0	1	1	0	0	0	0	0	0	0	1	1	0	2	2	1	0	1	0	2	2	0	0	0	1	2	3	0	0	0	1	0	1	1	0	1	0	0	0	0	0	0
Province 1	Morang	Kerabari Rural Municipality	2	0	2	1	0	1	0	0	0	0	1	1	1	1	2	4	2	6	0	2	2	0	1	1	0	3	3	0	6	6	1	0	1	0	0	0	1	0	1	0	0	0	0	0	0
Province 1	Morang	Letang Municipality	0	0	0	0	0	0	0	2	2	0	0	0	0	1	1	0	3	3	0	1	1	0	1	1	1	0	1	1	2	3	1	2	3	2	0	2	3	2	5	1	0	1	0	0	0
Province 1	Morang	Miklajung Rural Municipality	0	0	0	1	1	2	2	1	3	1	1	2	2	1	3	6	4	10	0	3	3	2	1	3	0	0	0	2	4	6	2	1	3	2	1	3	4	2	6	1	1	2	0	0	0
Province 1	Morang	Pathari Shanishchare Municipality	0	0	0	0	0	0	0	2	2	2	3	5	3	2	5	5	7	12	0	0	0	0	0	0	1	0	1	1	0	1	1	1	2	0	0	0	1	1	2	1	0	1	0	0	0
Province 1	Morang	Rangeli Municipality	0	1	1	1	1	2	0	0	0	0	0	0	0	2	2	1	4	5	0	0	0	0	1	1	4	1	5	4	2	6	1	1	2	0	2	2	1	3	4	0	0	0	0	0	0

Annex 5.1: Number of students with disability related to – physical																																																				
Province	District	Local Level	All Schools																																																	
			G1			G2			G3			G4			G5			G1-5			G6			G7			G8			G6-8			G9			G10			G9-10			G11			G12		
			G	B	T	G	B	T	G	B	T	G	B	T	G	B	T	G	B	T	G	B	T	G	B	T	G	B	T	G	B	T	G	B	T	G	B	T	G	B	T	G	B	T	G	B	T
Province 1	Morang	Sundarharaicha Municipality	0	4	4	2	0	2	0	1	1	1	1	2	0	0	0	3	6	9	1	0	1	2	1	3	0	0	0	3	1	4	0	0	0	0	0	0	0	0	0	0	0	0	0	0	0
Province 1	Morang	Sunwarshi Municipality	0	2	2	0	1	1	0	0	0	1	1	2	0	1	1	1	5	6	0	1	1	0	6	6	1	3	4	1	10	11	0	0	0	2	0	2	2	0	2	1	1	2	1	0	1
Province 1	Morang	Uralabari Municipality	0	1	1	0	0	0	1	1	2	0	3	3	1	0	1	2	5	7	0	0	0	0	2	2	1	1	2	1	3	4	0	0	0	0	1	1	0	1	1	0	0	0	1	1	2
Province 1	Sunsari	Barahkshetra Municipality	0	1	1	1	1	2	2	1	3	4	2	6	2	1	3	9	6	15	3	0	3	2	1	3	3	1	4	8	2	10	5	0	5	4	3	7	9	3	12	2	1	3	1	4	5
Province 1	Sunsari	Barju Rural Municipality	0	0	0	0	0	0	1	1	2	0	0	0	0	0	0	1	1	2	0	1	1	1	0	1	0	1	1	1	2	3	0	0	0	0	0	0	0	0	0	0	2	2	0	0	0
Province 1	Sunsari	Bhokraha Narsing Rural Municipality	0	1	1	4	0	4	2	1	3	0	1	1	3	4	7	9	7	16	12	4	16	16	3	19	0	0	0	28	7	35	0	0	0	0	0	0	0	0	0	0	0	0	0	0	0
Province 1	Sunsari	Dewanganj Rural Municipality	0	0	0	0	0	0	0	0	0	0	0	0	0	1	1	0	1	1	1	0	1	0	1	1	0	0	0	1	1	2	0	0	0	0	0	0	0	0	0	0	0	0	0	0	0
Province 1	Sunsari	Dharan Sub Metropolitan City	0	0	0	0	2	2	1	3	4	1	0	1	0	1	1	2	6	8	0	0	0	3	0	3	0	2	2	3	2	5	1	5	6	5	1	6	6	6	12	1	3	4	0	0	0
Province 1	Sunsari	Duhabi Municipality	1	2	3	0	1	1	1	1	2	0	0	0	0	0	0	2	4	6	0	1	1	0	0	0	0	1	1	0	2	2	0	0	0	0	0	0	0	0	0	0	0	0	0	0	0
Province 1	Sunsari	Gadhi Rural Municipality	0	0	0	1	0	1	0	0	0	0	0	0	0	1	1	1	1	2	0	1	1	0	1	1	0	0	0	0	2	2	0	0	0	0	2	2	0	2	2	0	0	0	0	0	0
Province 1	Sunsari	Harinagar Rural Municipality	0	1	1	0	2	2	1	0	1	1	0	1	0	1	1	2	4	6	0	0	0	0	0	0	0	1	1	0	1	1	0	0	0	0	0	0	0	0	0	0	0	0	0	0	0
Province 1	Sunsari	Inaruwa Municipality	1	0	1	0	0	0	2	0	2	1	2	3	1	1	2	5	3	8	0	2	2	0	2	2	1	1	2	1	5	6	1	0	1	0	1	1	1	1	2	0	0	0	0	0	0
Province 1	Sunsari	Itahari Sub Metropolitan City	1	2	3	5	5	10	3	0	3	0	0	0	0	3	3	9	10	19	0	2	2	0	1	1	1	5	6	1	8	9	5	2	7	1	4	5	6	6	12	1	1	2	0	0	0
Province 1	Sunsari	Koshi Rural Municipality	0	0	0	0	1	1	1	1	2	0	1	1	0	1	1	1	4	5	0	0	0	0	0	0	0	1	1	0	1	1	0	1	1	0	0	0	0	1	1	0	0	0	0	0	0
Province 1	Sunsari	Ramdhuni Municipality	0	0	0	0	0	0	0	0	0	0	0	0	0	2	2	0	2	2	3	1	4	0	0	0	1	0	1	4	1	5	2	1	3	1	2	3	3	3	6	0	0	0	0	1	1
Province 1	Dhankuta	Chaubise Rural Municipality	1	2	3	1	4	5	0	1	1	1	3	4	0	0	0	3	10	13	1	0	1	1	2	3	0	1	1	2	3	5	0	0	0	0	2	2	0	2	2	0	0	0	0	0	0
Province 1	Dhankuta	Chhathar Jorpati Rural Municipality	0	0	0	0	1	1	0	1	1	1	0	1	0	1	1	1	3	4	0	0	0	0	0	0	0	0	0	0	0	0	2	3	5	0	0	0	2	3	5	0	0	0	1	0	1
Province 1	Dhankuta	Dhankuta Municipality	0	0	0	0	1	1	2	0	2	0	0	0	0	0	0	2	1	3	0	1	1	0	1	1	0	0	0	0	2	2	0	1	1	0	0	0	0	1	1	0	0	0	0	0	0
Province 1	Dhankuta	Mahalaxmi Municipality	0	3	3	0	1	1	0	1	1	1	1	2	0	2	2	1	8	9	0	1	1	0	1	1	0	2	2	0	4	4	1	2	3	1	0	1	2	2	4	0	1	1	0	1	1
Province 1	Dhankuta	Pakhribas Municipality	0	1	1	0	1	1	0	0	0	0	1	1	0	0	0	0	3	3	2	0	2	1	1	2	0	1	1	3	2	5	0	0	0	0	0	0	0	0	0	0	0	0	1	0	1
Province 1	Dhankuta	Sangurigadhi Rural Municipality	0	0	0	4	5	9	1	3	4	3	4	7	3	3	6	11	15	26	5	1	6	3	7	10	0	2	2	8	10	18	0	1	1	3	4	7	3	5	8	0	0	0	0	0	0
Province 1	Dhankuta	Shahidbhumi Rural Municipality	1	0	1	1	0	1	0	0	0	0	0	0	0	0	0	2	0	2	0	0	0	1	1	2	0	1	1	1	2	3	0	0	0	0	1	1	0	1	1	0	1	1	1	0	1
Province 1	Terhathum	Aathrai Rural Municipality	1	0	1	1	2	3	0	1	1	1	2	3	2	0	2	5	5	10	0	1	1	0	0	0	0	0	0	0	1	1	0	0	0	1	0	1	1	0	1	1	0	1	0	1	1
Province 1	Terhathum	Chhathar Rural Municipality	0	1	1	1	1	2	1	1	2	0	0	0	0	1	1	2	4	6	0	0	0	0	0	0	1	1	2	1	1	2	2	2	4	0	0	0	2	2	4	0	0	0	0	0	0
Province 1	Terhathum	Laligurans Municipality	0	0	0	0	0	0	0	0	0	0	0	0	1	0	1	1	0	1	2	0	2	0	1	1	0	1	1	2	2	4	3	1	4	0	1	1	3	2	5	0	1	1	0	0	0
Province 1	Terhathum	Menchhayayem Rural Municipality	2	1	3	0	1	1	1	0	1	0	0	0	0	1	1	3	3	6	0	2	2	0	1	1	0	0	0	0	3	3	0	1	1	1	0	1	1	1	2	0	0	0	0	0	0
Province 1	Terhathum	Myanglung Municipality	0	1	1	0	1	1	2	0	2	0	0	0	1	0	1	3	2	5	1	1	2	0	1	1	0	0	0	1	2	3	1	1	2	1	1	2	2	2	4	1	0	1	0	1	1
Province 1	Terhathum	Phedap Rural Municipality	0	0	0	0	0	0	1	1	2	1	0	1	0	3	3	2	4	6	0	0	0	3	0	3	0	1	1	3	1	4	1	1	2	0	3	3	1	4	5	0	1	1	0	1	1
Province 1	Sankhuwasabh	Bhotkhola Rural Municipality	1	0	1	1	0	1	0	1	1	0	3	3	1	0	1	3	4	7	0	0	0	0	1	1	0	0	0	0	1	1	0	1	1	0	0	0	0	1	1	0	0	0	0	0	0
Province 1	Sankhuwasabh	Chainpur Municipality	2	2	4	1	0	1	1	6	7	1	2	3	2	1	3	7	11	18	1	1	2	1	1	2	1	1	2	3	3	6	0	0	0	0	2	2	0	2	2	0	2	2	0	0	0
Province 1	Sankhuwasabh	Chichila Rural Municipality	0	0	0	0	0	0	0	0	0	0	0	0	0	0	0	0	0	0	0	0	0	0	1	1	0	1	1	0	2	2	0	0	0	0	1	1	0	1	1	0	0	0	0	0	0
Province 1	Sankhuwasabh	Dharmadevi Municipality	2	0	2	1	1	2	0	1	1	1	0	1	0	0	0	4	2	6	0	1	1	1	0	1	0	1	1	1	2	3	0	0	0	0	2	2	0	2	2	0	0	0	1	0	1
Province 1	Sankhuwasabh	Khandbari Municipality	0	1	1	0	2	2	2	2	4	0	0	0	0	0	0	2	5	7	1	2	3	0	2	2	1	1	2	2	5	7	5	2	7	0	0	0	5	2	7	0	1	1	1	0	1
Province 1	Sankhuwasabh	Madi Municipality	0	0	0	0	0	0	0	1	1	1	2	3	0	0	0	1	3	4	0	1	1	0	0	0	0	0	0	0	1	1	0	0	0	1	0	1	1	0	1	0	0	0	0	0	0
Province 1	Sankhuwasabh	Makalu Rural Municipality	1	1	2	0	2	2	1	1	2	2	2	4	1	2	3	5	8	13	0	1	1	2	1	3	0	1	1	2	3	5	1	0	1	0	0	0	1	0	1	0	0	0	0	0	0
Province 1	Sankhuwasabh	Panchakhapan Municipality	4	0	4	1	2	3	0	3	3	1	3	4	1	2	3	7	10	17	1	1	2	4	1	5	3	4	7	8	6	14	0	0	0	0	0	0	0	0	0	0	1	1	1	0	1
Province 1	Sankhuwasabh	Sabhapokhari Rural Municipality	0	1	1	0	1	1	2	0	2	0	0	0	0	2	2	2	4	6	1	0	1	0	1	1	0	2	2	1	3	4	0	4	4	0	1	1	0	5	5	0	1	1	0	0	0
Province 1	Sankhuwasabh	Silichong Rural Municipality	1	1	2	0	0	0	1	1	2	0	0	0	0	0	0	2	2	4	0	0	0	0	0	0	2	0	2	2	0	2	0	0	0	0	0	0	0	0	0	0	0	0	0	0	0
Province 1	Bhojpur	Aamchowk Rural Municipality	0	0	0	1	1	2	1	0	1	2	0	2	1	3	4	5	4	9	1	2	3	3	2	5	0	1	1	4	5	9	4	1	5	5	4	9	9	5	14	0	1	1	0	1	1
Province 1	Bhojpur	Arun Rural Municipality	0	0	0	0	0	0	0	1	1	0	2	2	2	1	3	2	4	6	2	0	2	0	6	6	0	0	0	2	6	8	0	1	1	1	1	2	1	2	3	0	0	0	0	0	0
Province 1	Bhojpur	Bhojpur Municipality	0	3	3	2	1	3	0	1	1	0	1	1	1	0	1	3	6	9	0	2	2	3	0	3	0	2	2	3	4	7	0	1	1	0	2	2	0	3	3	0	0	0	0	0	0
Province 1	Bhojpur	Hatuwagadhi Rural Municipality	1	0	1	0	0	0	1	0	1	0	1	1	1	3	4	3	4	7	0	1	1	0	1	1	2	0	2	2	2	4	0	1	1	0	1	1	0	2	2	0	0	0	0	0	0
Province 1	Bhojpur	Pauwadungma Rural Municipality	0	0	0	0	0	0	0	0	0	0	0	0	0	0	0	0	0	0	2	1	3	0	1	1	3	2	5	5	4	9	3	3	6	1	1	2	4	4	8	0	0	0	0	0	0
Province 1	Bhojpur	Ramprasad Rai Rural Municipality	2	0	2	0	1	1	0	0	0	0	1	1	2	0	2	4	2	6	0	0	0	0	0	0	0	0	0	0	0	0	0	0	0	0	0	0	0	0	0	0	0	0	0	0	0
Province 1	Bhojpur	Salpasilichho Rural Municipality	2	1	3	0	0	0	0	1	1	0	0	0	1	0	1	3	2	5	0	0	0	1	0	1	0	0	0	1	0	1	1	0	1	0	0	0	1	0	1	0	1	1	0	0	0
Province 1	Bhojpur	Shedananda Municipality	2	0	2	4	3	7	3	1	4	2	5	7	3	2	5	14	11	25	0	3	3	2	1	3	1	0	1	3	4	7	0	1	1	2	3	5	2	4	6	0	1	1	1	0	1
Province 1	Bhojpur	Temkemaiyung Rural Municipality	0	0	0	0	0	0	1	0	1	0	1	1	0	2	2	1	3	4	0	0	0	1	3	4	0	0	0	1	3	4	1	2	3	0	1	1	1	3	4	1	0	1	0	0	0
Province 1	Solukhumbu	Khumbupasanglahm Rural	0	0	0	0	0	0	0	0	0	0	1	1	0	0	0	0	1	1	0	0	0	0	0	0	0	0	0	0	0	0	0	0	0	0	0	0	0	0	0	0	0	0	0	0	0
Province 1	Solukhumbu	Likhupike Rural Municipality	0	0	0	0	2	2	1	0	1	0	0	0	2	0	2	3	2	5	0	0	0	0	0	0	0	0	0	0	0	0	0	0	0	0	0	0	0	0	0	0	0	0	0	0	0
Province 1	Solukhumbu	Mahakulung Rural Municipality	0	0	0	1	1	2	2	1	3	0	0	0	0	0	0	3	2	5	0	0	0	0	0	0	0	0	0	0	0	0	0	0	0	0	0	0	0	0	0	1	0	1	0	0	0
Province 1	Solukhumbu	Mapya Dudhkoshi Rural Municipality	4	5	9	1	7	8	5	4	9	9	7	16	4	0	4	23	23	46	6	2	8	0	3	3	7	5	12	13	10	23	1	2	3	2	1	3	3	3	6	0	0	0	0	0	0
Province 1	Solukhumbu	Nechasalyan Rural Municipality	0	0	0	0	0	0	0	0	0	0	0	0	0	0	0	0	0	0	0	1	1	0	0	0	0	0	0	0	1	1	0	0	0	0	0	0	0	0	0	2	0	2	0	0	0
Province 1	Solukhumbu	Solududhakunda Municipality	0	1	1	1	0	1	0	1	1	0	4	4	2	1	3	3	7	10	0	2	2	1	0	1	1	1	2	2	3	5	0	0	0	0	2	2	0	2	2	0	0	0	0	0	0
Province 1	Solukhumbu	Sotang Rural Municipality	0	0	0	0	0	0	0	0	0	1	0	1	0	2	2	1	2	3	0	0	0	1	1	2	1	0	1	2	1	3	0	0	0	0	2	2	0	2	2	0	0	0	0	0	0
Province 1	Solukhumbu	Thulung Dudhkoshi Rural	10	12	22	11	14	25	12	5	17	0	12	12	5	9	14	38	52	90	3	1	4	7	9	16	7	10	17	17	20	37	7	4	11	6	8	14	13	12	25	3	4	7	13	5	18

Annex 5.1: Number of students with disability related to – physical

| Province | District | Local Level | All Schools | | |

Annex 5.1: Number of students with disability related to – physical

| Province | District | Local Level | All Schools | | |

Annex 5.1: Number of students with disability related to – physical																																																							
Province	District	Local Level	All Schools																																																					
			G1			G2			G3			G4			G5			G1-5			G6			G7			G8			G6-8			G9			G10			G9-10			G11			G12		
			G	B	T	G	B	T	G	B	T	G	B	T	G	B	T	G	B	T	G	B	T	G	B	T	G	B	T	G	B	T	G	B	T	G	B	T	G	B	T	G	B	T	G	B	T
Madhesh	Sarlahi	Ramnagar Rural Municipality	0	0	0	0	0	0	0	0	0	0	1	1	0	0	0	0	1	1	0	0	0	1	0	1	0	0	0	1	0	1	0	0	0	0	0	0	0	0	0	0	0	0	0	0	0	0	0	0
Madhesh	Rautahat	Baudhimai Municipality	0	0	0	0	0	0	0	0	0	0	0	0	0	0	0	0	0	0	0	0	0	0	0	0	0	0	0	0	0	0	0	0	0	0	0	0	0	0	0	0	0	0	0	0	0	0	0	0
Madhesh	Rautahat	Brindaban Municipality	0	0	0	0	0	0	0	0	0	0	1	1	0	0	0	0	1	1	0	0	0	0	0	0	0	0	0	0	0	0	0	1	1	0	0	0	0	1	1	0	0	0	0	0	0	0	0	0
Madhesh	Rautahat	Chandrapur Municipality	0	0	0	0	0	0	0	1	1	1	0	1	0	0	0	1	1	2	0	0	0	0	0	0	1	1	2	1	1	2	0	0	0	0	0	0	0	0	0	0	0	0	0	0	0	0	0	0
Madhesh	Rautahat	Dabahi Gonahi Municipality	0	0	0	0	3	3	0	2	2	1	0	1	1	1	2	2	6	8	2	1	3	0	1	1	2	0	2	4	2	6	2	0	2	1	0	1	3	0	3	0	0	0	0	0	0	0	0	0
Madhesh	Rautahat	Durga Bhagawati Rural Municipality	0	0	0	0	0	0	0	0	0	0	0	0	0	2	2	0	2	2	0	0	0	0	2	2	0	0	0	0	2	2	0	0	0	0	0	0	0	0	0	0	0	0	0	0	0	0	0	0
Madhesh	Rautahat	Gadhimai Municipality	0	0	0	0	0	0	0	0	0	1	0	1	0	0	0	1	0	1	0	0	0	0	0	0	0	0	0	0	0	0	0	0	0	0	0	0	0	0	0	0	0	0	0	0	0	0	0	0
Madhesh	Rautahat	Garuda Municipality	0	0	0	0	0	0	1	2	3	0	1	1	0	1	1	1	4	5	0	1	1	0	0	0	2	0	2	2	1	3	0	0	0	0	1	1	0	1	1	0	0	0	0	0	0	0	0	0
Madhesh	Rautahat	Gaur Municipality	0	0	0	0	0	0	0	0	0	0	0	0	0	0	0	0	0	0	0	0	0	0	2	2	0	0	0	0	2	2	0	0	0	0	0	0	0	0	0	0	0	0	0	0	0	0	0	0
Madhesh	Rautahat	Gujara Municipality	0	0	0	0	0	0	0	0	0	1	2	3	0	1	1	1	3	4	2	0	2	0	0	0	1	1	2	3	1	4	1	1	2	1	0	1	2	1	3	1	0	1	0	0	0	0	0	0
Madhesh	Rautahat	Ishanath Municipality	1	0	1	0	0	0	0	0	0	0	0	0	0	0	0	1	0	1	0	0	0	0	0	0	0	0	0	0	0	0	0	0	0	0	0	0	0	0	0	0	0	0	0	0	0	0	0	0
Madhesh	Rautahat	Katahariya Municipality	0	1	1	1	0	1	0	0	0	0	0	0	0	0	0	1	1	2	0	0	0	0	0	0	0	0	0	0	0	0	0	0	0	0	0	0	0	0	0	0	0	0	0	0	0	0	0	0
Madhesh	Rautahat	Madav Narayan Municipality	0	0	0	1	1	2	1	0	1	1	2	3	0	2	2	3	5	8	1	2	3	0	0	0	0	1	1	1	3	4	0	0	0	0	0	0	0	0	0	0	0	0	1	0	1	0	0	0
Madhesh	Rautahat	Maulapur Municipality	0	0	0	0	0	0	0	1	1	0	0	0	0	1	1	0	2	2	1	0	1	2	4	6	4	6	10	7	10	17	0	1	1	7	6	13	7	7	14	0	0	0	0	4	4	0	0	0
Madhesh	Rautahat	Paroha Municipality	3	5	8	0	0	0	0	1	1	0	0	0	0	0	0	3	6	9	0	0	0	0	0	0	0	0	0	0	0	0	0	0	0	0	0	0	0	0	0	0	0	0	0	0	0	0	0	0
Madhesh	Rautahat	Phatuwa Bijayapur Municipality	0	0	0	0	0	0	0	0	0	0	0	0	0	0	0	0	0	0	0	0	0	0	0	0	0	0	0	0	0	0	0	0	0	0	0	0	0	0	0	0	0	0	0	0	0	0	0	0
Madhesh	Rautahat	Rajdevi Municipality	0	0	0	1	0	1	0	1	1	0	0	0	1	0	1	2	1	3	0	1	1	1	0	1	0	0	0	1	1	2	0	0	0	0	1	1	0	1	1	0	0	0	0	0	0	0	0	0
Madhesh	Rautahat	Rajpur Municipality	0	0	0	0	1	1	0	0	0	0	0	0	0	0	0	0	1	1	0	0	0	0	0	0	0	0	0	0	0	0	0	0	0	0	0	0	0	0	0	0	0	0	0	0	0	0	0	0
Madhesh	Rautahat	Yamunamai Rural Municipality	1	0	1	0	0	0	0	0	0	0	0	0	0	1	1	1	1	2	0	0	0	2	1	3	0	1	1	2	2	4	0	1	1	0	0	0	0	1	1	0	0	0	0	0	0	0	0	0
Madhesh	Bara	Aadarsha Kotwal Rural Municipality	0	0	0	1	0	1	0	0	0	0	0	0	0	0	0	1	0	1	0	1	1	0	0	0	0	1	1	0	2	2	0	0	0	0	0	0	0	0	0	0	0	0	0	0	0	0	0	0
Madhesh	Bara	Baragadi Rural Municipality	0	0	0	0	0	0	1	0	1	0	0	0	0	0	0	1	0	1	1	0	1	0	0	0	0	0	0	1	0	1	0	0	0	0	0	0	0	0	0	0	0	0	0	0	0	0	0	0
Madhesh	Bara	Bishrampur Rural Municipality	0	0	0	0	0	0	0	0	0	0	0	0	0	0	0	0	0	0	0	0	0	0	0	0	0	1	1	0	1	1	0	0	0	0	0	0	0	0	0	0	0	0	0	0	0	0	0	0
Madhesh	Bara	Devtal Rural Municipality	0	0	0	1	0	1	0	0	0	0	0	0	0	0	0	1	0	1	0	0	0	0	0	0	0	1	1	0	1	1	0	0	0	0	0	0	0	0	0	0	0	0	0	0	0	0	0	0
Madhesh	Bara	Jeetpursimara Sub Metropolitan City	5	1	6	5	4	9	0	5	5	0	2	2	1	1	2	11	13	24	4	1	5	1	6	7	0	4	4	5	11	16	1	4	5	2	0	2	3	4	7	0	0	0	1	0	1	0	0	0
Madhesh	Bara	Kalaiya Sub Metropolitan City	0	1	1	0	1	1	1	0	1	1	0	1	0	0	0	2	2	4	0	2	2	0	1	1	0	0	0	0	3	3	0	1	1	0	1	1	0	2	2	0	0	0	0	0	0	0	0	0
Madhesh	Bara	Karaiyamai Rural Municipality	1	0	1	0	1	1	0	0	0	0	0	0	0	0	0	1	1	2	0	0	0	0	0	0	0	0	0	0	0	0	1	1	2	0	0	0	1	1	2	0	0	0	0	0	0	0	0	0
Madhesh	Bara	Kolhabi Municipality	0	0	0	0	0	0	0	0	0	0	0	0	0	0	0	0	0	0	0	0	0	0	0	0	0	0	0	0	0	0	0	0	0	0	0	0	0	0	0	0	0	0	0	0	0	0	0	0
Madhesh	Bara	Mahagadhimai Municipality	0	0	0	0	0	0	1	0	1	0	0	0	1	0	1	2	0	2	0	0	0	0	0	0	1	0	1	1	0	1	0	0	0	0	0	0	0	0	0	1	0	1	0	0	0	0	0	0
Madhesh	Bara	Nijgadh Municipality	1	0	1	1	1	2	0	0	0	0	1	1	0	0	0	2	2	4	0	0	0	0	0	0	1	0	1	1	0	1	0	0	0	0	0	0	0	0	0	0	0	0	0	1	1	0	0	0
Madhesh	Bara	Pachrauta Piparpati Municipality	1	11	12	2	7	9	4	5	9	0	0	0	0	1	1	7	24	31	0	0	0	0	0	0	0	0	0	0	0	0	0	0	0	0	1	1	0	1	1	0	0	0	0	0	0	0	0	0
Madhesh	Bara	Parwanipur Rural Municipality	0	1	1	0	0	0	1	0	1	0	0	0	0	0	0	1	1	2	0	0	0	1	1	2	0	0	0	1	1	2	0	0	0	0	0	0	0	0	0	0	0	0	1	0	1	0	0	0
Madhesh	Bara	Pheta Rural Municipality	0	1	1	0	0	0	0	1	1	1	0	1	0	0	0	1	2	3	0	0	0	1	0	1	0	0	0	1	0	1	0	0	0	0	0	0	0	0	0	0	0	0	0	0	0	0	0	0
Madhesh	Bara	Prasauni Rural Municipality	0	0	0	0	0	0	1	0	1	0	0	0	1	1	2	2	1	3	0	0	0	0	0	0	0	0	0	0	0	0	0	0	0	0	0	0	0	0	0	0	0	0	0	0	0	0	0	0
Madhesh	Bara	Simroungadh Municipality	0	0	0	0	0	0	0	0	0	0	1	1	0	0	0	0	1	1	0	0	0	0	0	0	0	0	0	0	0	0	0	0	0	0	0	0	0	0	0	0	0	0	0	0	0	0	0	0
Madhesh	Bara	Subarna Rural Municipality	0	0	0	0	0	0	0	1	1	0	0	0	0	0	0	0	1	1	0	0	0	0	1	1	0	0	0	0	1	1	0	0	0	0	0	0	0	0	0	0	0	0	0	0	0	0	0	0
Madhesh	Parsa	Bahudarmai Municipality	0	0	0	0	0	0	0	0	0	0	0	0	0	0	0	0	0	0	0	0	0	0	0	0	0	0	0	0	0	0	0	0	0	0	0	0	0	0	0	0	0	0	0	0	0	0	0	0
Madhesh	Parsa	Bindabasini Rural Municipality	0	0	0	0	0	0	0	0	0	0	0	0	0	0	0	0	0	0	0	0	0	0	0	0	0	0	0	0	0	0	0	0	0	0	0	0	0	0	0	0	0	0	0	0	0	0	0	0
Madhesh	Parsa	Birgunj Metropolitan City	0	0	0	0	0	0	1	0	1	1	1	2	0	0	0	2	1	3	1	4	5	0	0	0	1	1	2	2	5	7	0	4	4	0	0	0	0	4	4	0	0	0	0	0	0	0	0	0
Madhesh	Parsa	Chhipaharmai Rural Municipality	0	0	0	0	0	0	0	0	0	0	0	0	0	0	0	0	0	0	0	0	0	0	0	0	0	0	0	0	0	0	0	0	0	0	0	0	0	0	0	0	0	0	0	0	0	0	0	0
Madhesh	Parsa	Dhobini Rural Municipality	0	0	0	0	1	1	0	1	1	0	0	0	0	0	0	0	2	2	1	0	1	0	0	0	0	0	0	1	0	1	0	0	0	0	0	0	0	0	0	0	0	0	0	0	0	0	0	0
Madhesh	Parsa	Jaganathpur Rural Municipality	0	0	0	0	0	0	0	0	0	0	0	0	0	0	0	0	0	0	0	0	0	0	0	0	0	0	0	0	0	0	0	0	0	0	0	0	0	0	0	0	0	0	0	0	0	0	0	0
Madhesh	Parsa	Jira Bhawani Rural Municipality	0	0	0	0	0	0	0	0	0	0	0	0	0	0	0	0	0	0	0	0	0	0	0	0	0	0	0	0	0	0	0	1	1	0	0	0	0	1	1	0	0	0	0	0	0	0	0	0
Madhesh	Parsa	Kalikamai Rural Municipality	0	0	0	0	0	0	0	0	0	0	0	0	0	0	0	0	0	0	0	0	0	0	0	0	0	0	0	0	0	0	0	0	0	0	0	0	0	0	0	0	0	0	0	0	0	0	0	0
Madhesh	Parsa	Pakahamainpur Rural Municipality	0	0	0	0	0	0	0	0	0	0	0	0	0	0	0	0	0	0	0	0	0	0	0	0	0	0	0	0	0	0	0	0	0	0	0	0	0	0	0	0	0	0	0	0	0	0	0	0
Madhesh	Parsa	Parsagadi Municipality	0	0	0	0	0	0	0	0	0	1	0	1	0	0	0	1	0	1	0	0	0	0	0	0	0	0	0	0	0	0	0	0	0	0	0	0	0	0	0	0	0	0	0	0	0	0	0	0
Madhesh	Parsa	Paterwasugauli Rural Municipality	0	0	0	0	0	0	0	0	0	0	0	0	0	0	0	0	0	0	0	0	0	1	1	2	1	0	1	2	1	3	0	0	0	1	0	1	1	0	1	0	0	0	0	0	0	0	0	0
Madhesh	Parsa	Pokhariya Municipality	0	1	1	0	0	0	0	0	0	0	0	0	0	0	0	0	1	1	0	0	0	0	0	0	0	0	0	0	0	0	0	0	0	0	0	0	0	0	0	0	0	0	0	0	0	0	0	0
Madhesh	Parsa	Sakhuwa Prasauni Rural	0	0	0	0	0	0	0	0	0	0	0	0	0	0	0	0	0	0	0	0	0	0	0	0	0	0	0	0	0	0	0	0	0	0	0	0	0	0	0	0	0	0	0	0	0	0	0	0
Madhesh	Parsa	Thori Rural Municipality	0	0	0	0	0	0	0	0	0	0	0	0	0	0	0	0	0	0	0	0	0	1	0	1	1	0	1	2	0	2	1	2	3	1	1	2	2	3	5	0	0	0	0	1	1	0	0	0
Bagmati	Sindhuli	Dudhauli Municipality	0	6	6	1	4	5	3	3	6	3	1	4	1	0	1	8	14	22	1	3	4	1	0	1	4	4	8	6	7	13	4	3	7	2	4	6	6	7	13	1	1	2	1	0	1	0	0	0
Bagmati	Sindhuli	Ghanglekh Rural Municipality	1	1	2	0	1	1	0	0	0	0	0	0	0	0	0	1	2	3	1	1	2	0	0	0	0	1	1	1	2	3	0	0	0	0	0	0	0	0	0	2	1	3	0	0	0	0	0	0
Bagmati	Sindhuli	Golanjor Rural Municipality	3	3	6	4	1	5	1	0	1	1	0	1	0	0	0	9	4	13	0	0	0	0	0	0	1	0	1	1	0	1	0	1	1	0	0	0	0	1	1	0	0	0	9	4	13	0	0	0
Bagmati	Sindhuli	Hariharpurgadhi Rural Municipality	0	0	0	0	0	0	0	1	1	0	0	0	0	0	0	0	1	1	0	0	0	0	0	0	0	2	2	0	2	2	0	2	2	0	0	0	0	2	2	0	0	0	0	0	0	0	0	0
Bagmati	Sindhuli	Kamalamai Municipality	0	1	1	1	1	2	3	0	3	4	2	6	3	0	3	11	4	15	1	0	1	1	2	3	1	4	5	3	6	9	1	0	1	2	2	4	3	2	5	1	0	1	1	0	1	0	0	0
Bagmati	Sindhuli	Marin Rural Municipality	1	0	1	2	0	2	0	2	2	1	0	1	0	1	1	4	3	7	0	1	1	0	1	1	1	0	1	1	2	3	0	0	0	1	1	2	1	1	2	1	0	1	0	0	0	0	0	0

Annex 5.1: Number of students with disability related to – physical

| Province | District | Local Level | All Schools | | |

Annex 5.1: Number of students with disability related to – physical

| Province | District | Local Level | All Schools | | |

Annex 5.1: Number of students with disability related to – physical																																																				
Province	District	Local Level	All Schools																																																	
			G1			G2			G3			G4			G5			G1-5			G6			G7			G8			G6-8			G9			G10			G9-10			G11			G12		
			G	B	T	G	B	T	G	B	T	G	B	T	G	B	T	G	B	T	G	B	T	G	B	T	G	B	T	G	B	T	G	B	T	G	B	T	G	B	T	G	B	T	G	B	T
Gandaki	Gorkha	Aarughat Rural Municipality	1	0	1	1	1	2	0	0	0	0	0	0	0	1	1	2	2	4	0	0	0	1	0	1	1	2	3	2	2	4	0	2	2	0	0	0	0	2	2	1	0	1	0	1	1
Gandaki	Gorkha	Ajirkot Rural Municipality	0	0	0	0	1	1	0	0	0	0	0	0	0	0	0	0	1	1	0	0	0	0	0	0	2	0	2	2	0	2	0	1	1	0	1	1	0	2	2	1	0	1	0	0	0
Gandaki	Gorkha	Barpak Sulikot Rural Municipality	0	0	0	0	0	0	0	0	0	0	2	2	0	2	2	0	4	4	0	0	0	0	0	0	0	0	0	0	0	0	0	0	0	1	3	4	1	3	4	0	0	0	0	1	1
Gandaki	Gorkha	Bhimsen Thapa Rural Municipality	0	0	0	0	0	0	0	1	1	0	0	0	1	1	2	1	2	3	0	0	0	0	0	0	0	1	1	0	1	1	0	0	0	1	1	2	1	1	2	0	0	0	0	0	0
Gandaki	Gorkha	Chumanuwari Rural Municipality	0	0	0	0	1	1	0	0	0	2	0	2	0	0	0	2	1	3	0	0	0	0	0	0	0	0	0	0	0	0	0	0	0	0	0	0	0	0	0	0	0	0	0	0	0
Gandaki	Gorkha	Dharche Rural Municipality	0	0	0	0	0	0	0	1	1	0	1	1	0	1	1	0	3	3	0	0	0	0	0	0	1	0	1	1	0	1	1	0	1	0	0	0	1	0	1	0	0	0	0	0	0
Gandaki	Gorkha	Gandaki Rural Municipality	0	0	0	0	0	0	0	0	0	2	0	2	1	0	1	3	0	3	0	0	0	0	0	0	0	0	0	0	0	0	0	0	0	0	0	0	0	0	0	0	0	0	0	0	0
Gandaki	Gorkha	Gorkha Municipality	0	0	0	0	1	1	0	3	3	0	0	0	2	1	3	2	5	7	4	2	6	4	1	5	2	1	3	10	4	14	4	1	5	0	0	0	4	1	5	0	1	1	0	0	0
Gandaki	Gorkha	Palungtar Municipality	2	2	4	1	0	1	0	1	1	0	1	1	2	0	2	5	4	9	0	0	0	3	0	3	1	0	1	4	0	4	0	1	1	0	1	1	0	2	2	0	0	0	0	1	1
Gandaki	Gorkha	Sahid Lakhan Rural Municipality	1	2	3	0	0	0	0	2	2	0	1	1	0	0	0	1	5	6	0	0	0	0	0	0	1	0	1	1	0	1	0	1	1	0	0	0	0	1	1	0	1	1	0	0	0
Gandaki	Gorkha	Siranchowk Rural Municipality	2	1	3	0	0	0	0	0	0	2	0	2	0	0	0	4	1	5	0	0	0	1	0	1	0	0	0	1	0	1	1	0	1	0	0	0	1	0	1	0	0	0	0	0	0
Gandaki	Lamjung	Besishahar Municipality	0	0	0	0	0	0	0	0	0	0	1	1	2	1	3	2	2	4	0	0	0	0	0	0	1	1	2	1	1	2	1	0	1	0	0	0	1	0	1	0	1	1	1	0	1
Gandaki	Lamjung	Dordi Rural Municipality	0	0	0	0	1	1	0	1	1	0	0	0	1	0	1	1	2	3	0	0	0	0	0	0	2	0	2	2	0	2	0	0	0	0	0	0	0	0	0	0	0	0	0	0	0
Gandaki	Lamjung	Dudhpokhari Rural Municipality	0	1	1	0	0	0	0	0	0	0	0	0	0	1	1	0	2	2	0	1	1	1	0	1	0	0	0	1	1	2	0	0	0	0	0	0	0	0	0	0	0	0	0	0	0
Gandaki	Lamjung	Kwholasothar Rural Municipality	0	0	0	1	0	1	1	1	2	0	0	0	0	1	1	2	2	4	0	0	0	0	0	0	0	0	0	0	0	0	0	0	0	0	0	0	0	0	0	0	0	0	0	0	0
Gandaki	Lamjung	Madhya Nepal Municipality	0	0	0	0	0	0	0	1	1	0	0	0	0	0	0	0	1	1	0	0	0	0	1	1	0	0	0	0	1	1	1	0	1	0	0	0	1	0	1	0	0	0	0	0	0
Gandaki	Lamjung	Marsyangdi Rural Municipality	1	0	1	0	0	0	0	0	0	2	0	2	1	0	1	4	0	4	3	0	3	0	1	1	0	0	0	3	1	4	3	2	5	0	3	3	3	5	8	0	1	1	0	0	0
Gandaki	Lamjung	Rainas Municipality	0	0	0	0	0	0	0	1	1	0	0	0	0	0	0	0	1	1	1	0	1	0	0	0	0	0	0	1	0	1	0	1	1	0	0	0	0	1	1	0	0	0	0	0	0
Gandaki	Lamjung	Sundarbazar Municipality	0	0	0	1	0	1	0	0	0	0	1	1	0	1	1	1	2	3	0	0	0	1	0	1	1	1	2	2	1	3	0	1	1	1	1	2	1	2	3	0	0	0	1	0	1
Gandaki	Tanahu	Aanbookhaireni Rural Municipality	1	0	1	1	0	1	0	0	0	0	0	0	0	0	0	2	0	2	1	0	1	2	0	2	0	1	1	3	1	4	0	0	0	0	0	0	0	0	0	0	0	0	0	0	0
Gandaki	Tanahu	Bandipur Rural Municipality	0	0	0	0	0	0	0	0	0	0	1	1	1	0	1	1	1	2	1	0	1	0	0	0	1	0	1	2	0	2	0	0	0	0	0	0	0	0	0	0	0	0	0	0	0
Gandaki	Tanahu	Bhanu Municipality	1	0	1	0	0	0	1	2	3	1	0	1	0	1	1	3	3	6	0	0	0	1	1	2	0	1	1	1	2	3	7	1	8	2	2	4	9	3	12	1	0	1	1	2	3
Gandaki	Tanahu	Bhimad Municipality	1	0	1	0	0	0	0	0	0	1	0	1	0	2	2	2	2	4	0	0	0	0	1	1	2	0	2	2	1	3	1	0	1	0	1	1	1	1	2	0	0	0	0	0	0
Gandaki	Tanahu	Byas Municipality	2	3	5	0	0	0	1	2	3	0	0	0	1	1	2	4	6	10	1	1	2	0	0	0	0	2	2	1	3	4	1	0	1	0	0	0	1	0	1	0	1	1	0	0	0
Gandaki	Tanahu	Devghat Rural Municipality	0	0	0	0	0	0	0	1	1	0	0	0	0	0	0	0	1	1	0	1	1	0	1	1	0	1	1	0	3	3	0	0	0	0	0	0	0	0	0	0	0	0	0	0	0
Gandaki	Tanahu	Ghiring Rural Municipality	0	0	0	1	0	1	0	1	1	0	1	1	0	0	0	1	2	3	0	0	0	1	0	1	1	0	1	2	0	2	0	0	0	0	0	0	0	0	0	0	1	1	0	0	0
Gandaki	Tanahu	Myagde Rural Municipality	0	0	0	0	0	0	0	1	1	0	0	0	0	1	1	0	2	2	0	1	1	0	0	0	0	0	0	0	1	1	0	0	0	0	1	1	0	1	1	0	0	0	0	0	0
Gandaki	Tanahu	Rishing Rural Municipality	1	1	2	0	0	0	0	1	1	1	1	2	1	0	1	3	3	6	0	0	0	0	0	0	0	0	0	0	0	0	0	0	0	0	0	0	0	0	0	0	0	0	0	0	0
Gandaki	Tanahu	Shuklagandaki Municipality	2	1	3	1	1	2	3	0	3	0	1	1	0	1	1	6	4	10	0	1	1	0	0	0	3	0	3	3	1	4	0	2	2	2	0	2	2	2	4	0	0	0	0	0	0
Gandaki	Syangja	Aandhikhola Rural Municipality	0	1	1	0	0	0	0	0	0	0	1	1	1	0	1	1	2	3	0	0	0	0	1	1	1	0	1	1	1	2	0	2	2	0	1	1	0	3	3	1	0	1	0	1	1
Gandaki	Syangja	Arjunchaupari Rural Municipality	0	1	1	0	0	0	0	0	0	0	0	0	0	0	0	0	1	1	0	0	0	0	0	0	0	2	2	0	2	2	0	0	0	0	0	0	0	0	0	1	0	1	1	0	1
Gandaki	Syangja	Bhirkot Municipality	0	1	1	0	0	0	4	4	8	0	1	1	0	0	0	4	6	10	1	0	1	2	2	4	2	1	3	5	3	8	3	2	5	0	1	1	3	3	6	0	0	0	0	0	0
Gandaki	Syangja	Biruwa Rural Municipality	0	0	0	0	1	1	0	0	0	0	0	0	0	1	1	0	2	2	1	1	2	1	0	1	1	1	2	3	2	5	0	0	0	0	1	1	0	1	1	0	0	0	0	2	2
Gandaki	Syangja	Chapakot Municipality	1	0	1	0	1	1	0	0	0	0	2	2	1	0	1	2	3	5	1	0	1	0	3	3	0	0	0	1	3	4	2	2	4	1	1	2	3	3	6	1	2	3	1	1	2
Gandaki	Syangja	Galyang Municipality	2	0	2	1	0	1	0	0	0	0	1	1	2	0	2	5	1	6	2	0	2	1	0	1	0	1	1	3	1	4	0	0	0	1	2	3	1	2	3	1	2	3	3	2	5
Gandaki	Syangja	Harinas Rural Municipality	0	0	0	1	0	1	2	0	2	1	0	1	0	0	0	4	0	4	0	0	0	0	0	0	0	0	0	0	0	0	0	0	0	0	2	2	0	2	2	0	0	0	0	2	2
Gandaki	Syangja	Kaligandagi Rural Municipality	0	0	0	0	0	0	0	1	1	1	0	1	1	1	2	2	2	4	0	1	1	0	1	1	1	1	2	1	3	4	0	2	2	1	0	1	1	2	3	1	0	1	0	0	0
Gandaki	Syangja	Phedikhola Rural Municipality	1	0	1	1	0	1	0	0	0	0	0	0	0	0	0	2	0	2	0	1	1	0	0	0	0	1	1	0	2	2	0	0	0	0	0	0	0	0	0	0	1	1	1	0	1
Gandaki	Syangja	Putalibazar Municipality	0	1	1	3	1	4	5	4	9	3	1	4	1	2	3	12	9	21	1	1	2	0	0	0	3	3	6	4	4	8	5	1	6	0	3	3	5	4	9	0	1	1	1	0	1
Gandaki	Syangja	Waling Municipality	0	2	2	1	0	1	1	0	1	1	0	1	2	2	4	5	4	9	0	1	1	0	0	0	0	2	2	0	3	3	1	0	1	0	2	2	1	2	3	0	0	0	0	1	1
Gandaki	Kaski	Annapurna Rural Municipality	1	0	1	1	0	1	1	1	2	1	1	2	0	0	0	4	2	6	0	0	0	0	0	0	0	0	0	0	0	0	0	0	0	1	1	2	1	1	2	0	1	1	0	0	0
Gandaki	Kaski	Machhapuchchhre Rural Municipality	0	1	1	1	0	1	0	1	1	0	0	0	0	0	0	1	2	3	0	0	0	0	0	0	1	0	1	1	0	1	0	0	0	0	0	0	0	0	0	0	0	0	0	0	0
Gandaki	Kaski	Madi Rural Municipality	0	0	0	0	1	1	0	2	2	1	2	3	0	0	0	1	5	6	1	0	1	1	2	3	1	0	1	3	2	5	0	0	0	0	0	0	0	0	0	1	0	1	0	0	0
Gandaki	Kaski	Pokhara Metropolitan City	0	2	2	2	7	9	3	6	9	1	7	8	3	17	20	9	39	48	4	10	14	8	9	17	9	7	16	21	26	47	4	4	8	4	8	12	8	12	20	2	2	4	0	6	6
Gandaki	Kaski	Rupa Rural Municipality	2	0	2	1	0	1	0	0	0	1	0	1	3	0	3	7	0	7	1	3	4	1	0	1	0	1	1	2	4	6	3	3	6	0	2	2	3	5	8	0	0	0	0	0	0
Gandaki	Manang	Chame Rural Municipality	0	0	0	1	0	1	0	0	0	0	0	0	0	0	0	1	0	1	0	0	0	1	1	2	0	0	0	1	1	2	0	0	0	0	1	1	0	1	1	0	0	0	0	0	0
Gandaki	Manang	Manang Ngisyang Rural Municipality	0	0	0	0	0	0	0	0	0	0	0	0	0	0	0	0	0	0	0	0	0	0	0	0	0	0	0	0	0	0	0	0	0	0	0	0	0	0	0	0	0	0	0	0	0
Gandaki	Manang	Narpa Bhumi Rural Municipality	0	0	0	0	0	0	0	0	0	0	0	0	0	0	0	0	0	0	0	0	0	0	0	0	0	0	0	0	0	0	0	0	0	0	0	0	0	0	0	0	0	0	0	0	0
Gandaki	Manang	Nasso Rural Municipality	0	0	0	0	0	0	0	0	0	0	0	0	0	0	0	0	0	0	0	0	0	0	0	0	0	0	0	0	0	0	0	0	0	0	0	0	0	0	0	0	0	0	0	0	0
Gandaki	Mustang	Baragaun Muktikshetra Rural	0	0	0	0	0	0	0	0	0	0	0	0	0	0	0	0	0	0	0	1	1	0	0	0	0	1	1	0	2	2	0	0	0	0	0	0	0	0	0	0	0	0	0	0	0
Gandaki	Mustang	Gharapjhong Rural Municipality	0	0	0	0	0	0	0	0	0	0	0	0	0	0	0	0	0	0	0	0	0	0	0	0	0	0	0	0	0	0	0	0	0	0	0	0	0	0	0	0	0	0	0	0	0
Gandaki	Mustang	Lo Ghekar Damodarkunda Rural	0	0	0	0	0	0	0	0	0	0	3	3	0	0	0	0	3	3	0	0	0	0	1	1	0	0	0	0	1	1	0	0	0	0	0	0	0	0	0	0	0	0	0	0	0
Gandaki	Mustang	Lomanthang Rural Municipality	0	1	1	0	0	0	0	1	1	0	0	0	0	0	0	0	2	2	0	1	1	0	0	0	0	0	0	0	1	1	0	0	0	0	0	0	0	0	0	0	0	0	0	0	0
Gandaki	Mustang	Thasang Rural Municipality	0	0	0	0	0	0	0	0	0	0	0	0	0	0	0	0	0	0	0	0	0	0	0	0	0	0	0	0	0	0	0	1	1	0	0	0	0	1	1	0	0	0	0	0	0
Gandaki	Myagdi	Annapurna Rural Municipality	0	0	0	0	1	1	0	0	0	0	1	1	0	1	1	0	3	3	0	2	2	1	0	1	0	0	0	1	2	3	0	0	0	1	1	2	1	1	2	1	0	1	2	0	2

Annex 5.1: Number of students with disability related to – physical																																																					
Province	District	Local Level	All Schools																																																			
			G1			G2			G3			G4			G5			G1-5			G6			G7			G8			G6-8			G9			G10			G9-10			G11			G12		
			G	B	T	G	B	T	G	B	T	G	B	T	G	B	T	G	B	T	G	B	T	G	B	T	G	B	T	G	B	T	G	B	T	G	B	T	G	B	T	G	B	T	G	B	T
Gandaki	Myagdi	Dhawalagiri Rural Municipality	0	0	0	1	1	2	0	0	0	0	0	0	1	0	1	2	1	3	0	1	1	1	0	1	0	0	0	1	1	2	0	0	0	0	0	0	0	0	0	0	0	0	0	0	0
Gandaki	Myagdi	Malika Rural Municipality	0	0	0	1	0	1	1	0	1	0	1	1	0	1	1	2	2	4	0	0	0	0	1	1	2	2	4	2	3	5	0	0	0	0	1	1	0	1	1	0	1	1	0	0	0
Gandaki	Myagdi	Mangala Rural Municipality	0	0	0	0	0	0	0	1	1	0	0	0	0	1	1	0	2	2	0	1	1	2	1	3	1	1	2	3	3	6	0	0	0	1	1	2	1	1	2	0	1	1	0	1	1
Gandaki	Myagdi	Raghuganga Rural Municipality	1	0	1	0	0	0	0	0	0	0	0	0	0	0	0	1	0	1	0	2	2	0	0	0	1	0	1	1	2	3	0	0	0	0	0	0	0	0	0	0	0	0	0	0	0
Gandaki	Parbat	Bihadi Rural Municipality	0	0	0	0	1	1	1	0	1	0	1	1	0	0	0	1	2	3	0	0	0	0	0	0	1	2	3	1	2	3	0	1	1	0	1	1	0	2	2	0	0	0	0	1	1
Gandaki	Parbat	Jaljala Rural Municipality	0	0	0	1	1	2	1	2	3	1	0	1	1	1	2	4	4	8	0	0	0	1	0	1	1	2	3	2	2	4	0	3	3	0	0	0	0	3	3	0	0	0	1	0	1
Gandaki	Parbat	Kushma Municipality	1	1	2	2	1	3	0	2	2	0	1	1	2	0	2	5	5	10	0	0	0	1	0	1	0	0	0	1	0	1	0	2	2	3	1	4	3	3	6	0	1	1	1	0	1
Gandaki	Parbat	Mahashila Rural Municipality	0	0	0	0	0	0	0	1	1	0	0	0	0	0	0	0	1	1	0	0	0	0	0	0	0	0	0	0	0	0	0	0	0	1	0	1	1	0	1	0	0	0	0	0	0
Gandaki	Parbat	Modi Rural Municipality	2	3	5	0	0	0	0	0	0	0	1	1	1	0	1	3	4	7	0	3	3	0	4	4	3	5	8	3	12	15	0	2	2	2	1	3	2	3	5	0	1	1	1	0	1
Gandaki	Parbat	Painyu Rural Municipality	0	0	0	0	0	0	0	0	0	1	0	1	1	0	1	2	0	2	2	0	2	0	0	0	2	0	2	4	0	4	2	0	2	0	0	0	2	0	2	0	0	0	0	0	0
Gandaki	Parbat	Phalewas Municipality	0	0	0	0	1	1	0	1	1	0	0	0	0	0	0	0	2	2	2	0	2	0	1	1	2	0	2	4	1	5	1	0	1	0	0	0	1	0	1	1	1	2	1	0	1
Gandaki	Baglung	Badigad Rural Municipality	0	1	1	1	0	1	0	1	1	1	0	1	0	2	2	2	4	6	0	1	1	0	0	0	0	1	1	0	2	2	0	0	0	0	0	0	0	0	0	0	0	0	0	1	1
Gandaki	Baglung	Baglung Municipality	3	1	4	5	1	6	2	3	5	3	3	6	0	0	0	13	8	21	1	3	4	4	5	9	3	4	7	8	12	20	1	4	5	1	2	3	2	6	8	0	1	1	3	0	3
Gandaki	Baglung	Bareng Rural Municipality	0	1	1	0	1	1	0	0	0	1	0	1	1	0	1	2	2	4	1	1	2	1	1	2	0	2	2	2	4	6	0	1	1	0	0	0	0	1	1	0	0	0	0	0	0
Gandaki	Baglung	Dhorpatan Municipality	2	0	2	0	1	1	1	2	3	0	1	1	1	0	1	4	4	8	1	0	1	0	0	0	1	0	1	2	0	2	0	1	1	1	0	1	1	1	2	0	0	0	1	0	1
Gandaki	Baglung	Galkot Municipality	1	3	4	1	0	1	1	2	3	0	1	1	0	1	1	3	7	10	2	1	3	0	1	1	0	1	1	2	3	5	2	2	4	1	1	2	3	3	6	0	0	0	0	0	0
Gandaki	Baglung	Jaimuni Municipality	2	1	3	0	1	1	2	1	3	0	0	0	1	1	2	5	4	9	1	0	1	2	0	2	0	0	0	3	0	3	0	0	0	0	0	0	0	0	0	0	0	0	1	0	1
Gandaki	Baglung	Kanthekhola Rural Municipality	2	0	2	0	1	1	0	0	0	1	0	1	0	0	0	3	1	4	0	0	0	0	0	0	0	1	1	0	1	1	0	2	2	0	0	0	0	2	2	1	0	1	0	0	0
Gandaki	Baglung	Nisikhola Rural Municipality	2	0	2	0	1	1	1	0	1	2	0	2	2	0	2	7	1	8	2	1	3	1	1	2	1	1	2	4	3	7	0	1	1	0	1	1	0	2	2	0	0	0	0	0	0
Gandaki	Baglung	Taman Khola Rural Municipality	0	0	0	1	0	1	2	0	2	0	0	0	0	0	0	3	0	3	0	0	0	0	0	0	0	1	1	0	1	1	0	0	0	0	0	0	0	0	0	0	0	0	0	0	0
Gandaki	Baglung	Tara Khola Rural Municipality	1	1	2	0	0	0	0	0	0	0	0	0	0	1	1	1	2	3	0	0	0	1	0	1	2	0	2	3	0	3	0	0	0	0	0	0	0	0	0	0	0	0	0	0	0
Gandaki	Nawalpur	Baudikali Rural Municipality	0	1	1	1	0	1	0	0	0	1	0	1	0	0	0	2	1	3	1	0	1	0	0	0	0	0	0	1	0	1	1	0	1	0	0	0	1	0	1	0	0	0	0	0	0
Gandaki	Nawalpur	Binayi Tribeni Rural Municipality	0	1	1	0	2	2	1	1	2	1	0	1	0	1	1	2	5	7	0	0	0	0	0	0	0	0	0	0	0	0	0	0	0	0	0	0	0	0	0	0	0	0	0	1	1
Gandaki	Nawalpur	Bulingtar Rural Municipality	0	0	0	0	0	0	0	0	0	0	0	0	1	0	1	1	0	1	0	0	0	0	0	0	1	0	1	1	0	1	0	1	1	0	0	0	0	1	1	0	0	0	0	0	0
Gandaki	Nawalpur	Devchuli Municipality	1	1	2	1	2	3	0	0	0	1	1	2	1	1	2	4	5	9	0	3	3	0	0	0	0	0	0	0	3	3	0	0	0	2	2	4	2	2	4	0	0	0	0	0	0
Gandaki	Nawalpur	Gaidakot Municipality	0	0	0	1	1	2	0	2	2	0	2	2	0	0	0	1	5	6	0	1	1	0	2	2	0	1	1	0	4	4	0	1	1	0	2	2	0	3	3	0	0	0	1	1	2
Gandaki	Nawalpur	Hupsekot Rural Municipality	1	0	1	1	3	4	1	3	4	1	0	1	3	2	5	7	8	15	0	1	1	0	1	1	0	1	1	0	3	3	1	2	3	3	0	3	4	2	6	1	0	1	0	0	0
Gandaki	Nawalpur	Kawaswoti Municipality	4	1	5	1	0	1	0	2	2	3	1	4	0	3	3	8	7	15	0	3	3	1	1	2	0	1	1	1	5	6	0	5	5	4	3	7	4	8	12	1	1	2	0	0	0
Gandaki	Nawalpur	Madhyabindu Municipality	0	1	1	1	0	1	6	3	9	6	3	9	4	8	12	17	15	32	2	10	12	3	4	7	17	17	34	22	31	53	11	8	19	7	8	15	18	16	34	2	0	2	0	1	1
Kamali	Rukum	Aathbiskot Municipality	1	0	1	0	0	0	0	2	2	0	2	2	1	1	2	2	5	7	1	2	3	1	2	3	0	2	2	2	6	8	0	0	0	0	3	3	0	3	3	0	0	0	0	0	0
Kamali	Rukum	Banphikot Rural Municipality	8	8	16	0	0	0	1	0	1	5	4	9	5	3	8	19	15	34	10	3	13	9	11	20	15	10	25	34	24	58	6	4	10	2	4	6	8	8	16	0	0	0	0	0	0
Kamali	Rukum	Chaurjahari Municipality	1	1	2	0	1	1	1	0	1	0	0	0	0	0	0	2	2	4	0	0	0	0	0	0	0	0	0	0	0	0	0	1	1	0	0	0	0	1	1	0	0	0	0	1	1
Kamali	Rukum	Musikot Municipality	1	1	2	1	1	2	0	0	0	0	0	0	0	0	0	2	2	4	1	1	2	1	2	3	0	3	3	2	6	8	0	1	1	1	0	1	1	1	2	0	0	0	2	0	2
Kamali	Rukum	Sani Bheri Rural Municipality	15	9	24	16	26	42	18	18	36	15	21	36	10	9	19	74	83	157	21	7	28	16	18	34	2	2	4	39	27	66	3	8	11	0	0	0	3	8	11	0	0	0	0	0	0
Kamali	Rukum	Tribeni Rural Municipality	0	2	2	0	2	2	0	1	1	0	0	0	0	2	2	0	7	7	1	0	1	0	1	1	0	0	0	1	1	2	0	0	0	1	0	1	1	0	1	0	0	0	0	0	0
Kamali	Salyan	Bagchaur Municipality	0	0	0	1	0	1	0	0	0	0	1	1	1	2	3	2	3	5	1	1	2	1	1	2	0	1	1	2	3	5	1	0	1	2	3	5	3	3	6	1	0	1	0	1	1
Kamali	Salyan	Bangad Kupinde Municipality	0	1	1	1	0	1	0	0	0	0	0	0	0	1	1	1	2	3	0	0	0	0	0	0	0	1	1	0	1	1	0	0	0	0	0	0	0	0	0	0	0	0	0	0	0
Kamali	Salyan	Chhatreshwori Rural Municipality	1	0	1	0	0	0	2	2	4	0	0	0	1	1	2	4	3	7	0	0	0	1	0	1	0	1	1	1	1	2	0	0	0	0	0	0	0	0	0	0	1	1	0	0	0
Kamali	Salyan	Darma Rural Municipality	0	0	0	0	0	0	0	0	0	0	1	1	0	1	1	0	2	2	0	0	0	0	0	0	0	0	0	0	0	0	0	1	1	2	0	2	2	1	3	0	0	0	0	0	0
Kamali	Salyan	Kalimati Rural Municipality	2	0	2	2	0	2	0	1	1	1	2	3	0	0	0	5	3	8	1	2	3	1	2	3	0	2	2	2	6	8	0	3	3	0	1	1	0	4	4	0	0	0	0	0	0
Kamali	Salyan	Kapurkot Rural Municipality	0	0	0	0	0	0	0	1	1	1	0	1	0	0	0	1	1	2	0	1	1	0	0	0	0	0	0	0	1	1	0	0	0	1	0	1	1	0	1	0	0	0	0	0	0
Kamali	Salyan	Kumakh Rural Municipality	0	0	0	1	1	2	0	0	0	1	0	1	1	0	1	3	1	4	0	1	1	0	0	0	1	1	2	1	2	3	1	0	1	0	0	0	1	0	1	0	0	0	0	0	0
Kamali	Salyan	Sharada Municipality	1	0	1	2	0	2	0	0	0	0	0	0	0	1	1	3	1	4	0	1	1	0	2	2	0	0	0	0	3	3	0	0	0	0	0	0	0	0	0	1	0	1	0	0	0
Kamali	Salyan	Siddha Kumakh Rural Municipality	2	0	2	0	0	0	0	0	0	0	1	1	0	0	0	2	1	3	0	0	0	0	0	0	0	0	0	0	0	0	0	0	0	0	0	0	0	0	0	0	0	0	0	0	0
Kamali	Salyan	Tribeni Rural Municipality	0	1	1	0	1	1	1	1	2	0	1	1	0	0	0	1	4	5	0	0	0	1	0	1	0	0	0	1	0	1	0	0	0	0	0	0	0	0	0	0	1	1	0	0	0
Kamali	Surkhet	Barahatal Rural Municipality	0	0	0	0	2	2	0	0	0	0	0	0	0	1	1	0	3	3	0	2	2	0	1	1	0	0	0	0	3	3	0	1	1	1	0	1	1	1	2	1	0	1	0	0	0
Kamali	Surkhet	Bheriganga Municipality	0	2	2	0	1	1	1	1	2	0	2	2	3	1	4	4	7	11	0	1	1	0	1	1	0	0	0	0	2	2	1	1	2	5	1	6	6	2	8	1	1	2	0	1	1
Kamali	Surkhet	Birendranagar Municipality	2	2	4	1	2	3	3	2	5	3	2	5	1	5	6	10	13	23	1	4	5	1	1	2	1	3	4	3	8	11	2	0	2	0	3	3	2	3	5	0	0	0	0	0	0
Kamali	Surkhet	Chaukune Rural Municipality	0	0	0	1	3	4	1	1	2	1	0	1	0	0	0	3	4	7	1	1	2	0	0	0	0	1	1	1	2	3	1	0	1	0	0	0	1	0	1	0	0	0	0	0	0
Kamali	Surkhet	Chingad Rural Municipality	1	0	1	0	0	0	0	0	0	0	0	0	0	0	0	1	0	1	0	1	1	1	0	1	0	0	0	1	1	2	0	1	1	1	1	2	1	2	3	1	1	2	0	0	0
Kamali	Surkhet	Gurbhakot Municipality	1	4	5	0	0	0	2	1	3	1	2	3	0	0	0	4	7	11	1	3	4	0	2	2	0	3	3	1	8	9	1	3	4	1	1	2	2	4	6	1	1	2	0	0	0
Kamali	Surkhet	Lekbesi Municipality	0	1	1	0	2	2	2	0	2	1	0	1	0	3	3	3	6	9	0	1	1	1	0	1	1	1	2	2	2	4	0	0	0	0	0	0	0	0	0	0	0	0	0	0	0
Kamali	Surkhet	Panchpuri Municipality	0	1	1	0	1	1	0	1	1	0	2	2	1	2	3	1	7	8	0	1	1	0	1	1	2	3	5	2	5	7	0	0	0	1	0	1	1	0	1	0	0	0	0	0	0
Kamali	Surkhet	Simta Rural Municipality	0	0	0	0	0	0	0	0	0	1	1	2	0	0	0	1	1	2	1	2	3	1	2	3	2	1	3	4	5	9	0	0	0	0	2	2	0	2	2	0	1	1	4	0	4
Kamali	Dailekh	Aathabis Municipality	5	13	18	4	1	5	4	6	10	8	13	21	10	9	19	31	42	73	13	15	28	16	18	34	18	21	39	47	54	101	23	20	43	25	13	38	48	33	81	0	1	1	1	1	2

Annex 5.1: Number of students with disability related to – physical																																																						
Province	District	Local Level	All Schools																																																			
			G1			G2			G3			G4			G5			G1-5			G6			G7			G8			G6-8			G9			G10			G9-10			G11			G12		
			G	B	T	G	B	T	G	B	T	G	B	T	G	B	T	G	B	T	G	B	T	G	B	T	G	B	T	G	B	T	G	B	T	G	B	T	G	B	T	G	B	T	G	B	T
Karnali	Dailekh	Bhairabi Rural Municipality	0	0	0	0	0	0	0	0	0	0	0	0	0	0	0	0	0	0	0	0	0	0	0	0	1	0	1	1	0	1	0	0	0	0	0	0	0	0	0	0	0	0	0	0	0	0
Karnali	Dailekh	Chamunda Bindrasaini Municipality	0	0	0	0	1	1	0	0	0	0	1	1	1	3	4	1	5	6	0	0	0	0	0	0	1	0	1	1	0	1	0	1	1	0	1	1	0	2	2	0	0	0	0	0	0	0
Karnali	Dailekh	Dullu Municipality	3	2	5	1	5	6	2	1	3	0	0	0	1	0	1	7	8	15	2	0	2	3	1	4	0	2	2	5	3	8	4	2	6	3	2	5	7	4	11	2	1	3	0	1	1
Karnali	Dailekh	Dungeshwor Rural Municipality	1	2	3	0	0	0	0	0	0	0	0	0	0	0	0	1	2	3	0	0	0	1	1	2	0	1	1	1	2	3	0	0	0	0	0	0	0	0	0	0	0	0	0	0	0	0
Karnali	Dailekh	Gurans Rural Municipality	0	0	0	0	2	2	0	5	5	1	1	2	1	2	3	2	10	12	1	3	4	1	5	6	2	1	3	4	9	13	1	0	1	0	0	0	1	0	1	1	1	2	2	2	4
Karnali	Dailekh	Mahabu Rural Municipality	0	1	1	0	0	0	0	0	0	1	0	1	0	0	0	1	1	2	0	0	0	2	2	4	0	0	0	2	2	4	1	1	2	0	0	0	1	1	2	0	0	0	0	0	0
Karnali	Dailekh	Narayan Municipality	0	1	1	0	0	0	0	2	2	1	1	2	0	1	1	1	5	6	0	0	0	1	0	1	2	0	2	3	0	3	0	1	1	0	0	0	0	1	1	0	0	0	0	0	0
Karnali	Dailekh	Naumule Rural Municipality	0	0	0	0	0	0	0	1	1	3	0	3	0	1	1	3	2	5	1	1	2	0	2	2	0	2	2	1	5	6	1	0	1	1	0	1	2	0	2	0	0	0	1	0	1
Karnali	Dailekh	Thantikandh Rural Municipality	0	0	0	2	1	3	0	0	0	0	0	0	0	1	1	2	2	4	0	0	0	0	2	2	0	1	1	0	3	3	0	0	0	0	1	1	0	1	1	0	0	0	0	0	0
Karnali	Jajarkot	Barekot Rural Municipality	0	2	2	1	2	3	2	0	2	1	1	2	1	2	3	5	7	12	1	1	2	0	0	0	3	1	4	4	2	6	0	0	0	1	1	2	1	1	2	1	0	1	0	0	0
Karnali	Jajarkot	Bheri Municipality	0	0	0	5	0	5	2	1	3	1	1	2	3	2	5	11	4	15	2	2	4	2	1	3	1	0	1	5	3	8	2	0	2	1	0	1	3	0	3	0	1	1	0	0	0
Karnali	Jajarkot	Chhedagad Municipality	0	3	3	0	0	0	0	2	2	0	1	1	0	1	1	0	7	7	0	0	0	0	1	1	3	5	8	3	6	9	2	1	3	1	3	4	3	4	7	10	1	11	0	1	1
Karnali	Jajarkot	Junichande Rural Municipality	0	0	0	1	0	1	1	0	1	0	0	0	1	1	2	3	1	4	0	0	0	1	2	3	0	4	4	1	6	7	1	2	3	0	1	1	1	3	4	0	0	0	1	0	1
Karnali	Jajarkot	Kuse Rural Municipality	3	2	5	1	3	4	0	0	0	1	1	2	1	0	1	6	6	12	6	5	11	4	4	8	5	2	7	15	11	26	1	3	4	1	0	1	2	3	5	0	0	0	0	0	0
Karnali	Jajarkot	Nalagad Municipality	5	5	10	2	3	5	4	7	11	1	1	2	4	0	4	16	16	32	3	3	6	6	11	17	0	0	0	9	14	23	1	2	3	3	1	4	4	3	7	0	0	0	0	0	0
Karnali	Jajarkot	Shibalaya Rural Municipality	0	0	0	0	0	0	0	0	0	0	0	0	1	0	1	1	0	1	0	0	0	0	0	0	2	0	2	2	0	2	1	0	1	0	0	0	1	0	1	0	0	0	0	0	0
Karnali	Dolpa	Chharka Tangsong Rural	0	0	0	0	0	0	0	0	0	0	0	0	0	0	0	0	0	0	0	0	0	0	0	0	0	0	0	0	0	0	0	0	0	0	0	0	0	0	0	0	0	0	0	0	0
Karnali	Dolpa	Dolpo Buddha Rural Municipality	0	0	0	0	0	0	0	0	0	0	0	0	0	0	0	0	0	0	0	0	0	0	0	0	0	0	0	0	0	0	0	0	0	0	0	0	0	0	0	0	0	0	0	0	0
Karnali	Dolpa	Jagadulla Rural Municipality	0	0	0	0	0	0	0	0	0	0	1	1	0	2	2	0	3	3	0	1	1	0	0	0	0	0	0	0	1	1	0	0	0	0	0	0	0	0	0	0	1	1	0	0	0
Karnali	Dolpa	Kaike Rural Municipality	0	0	0	1	0	1	0	0	0	0	0	0	0	0	0	1	0	1	0	0	0	1	0	1	0	0	0	1	0	1	0	0	0	0	0	0	0	0	0	0	0	0	0	0	0
Karnali	Dolpa	Mudkechula Rural Municipality	0	0	0	1	0	1	1	0	1	0	0	0	0	0	0	2	0	2	0	0	0	0	1	1	1	0	1	1	1	2	0	0	0	0	0	0	0	0	0	0	2	2	0	0	0
Karnali	Dolpa	Shey Phoksundo Rural Municipality	0	0	0	0	0	0	0	0	0	0	0	0	0	0	0	0	0	0	0	0	0	0	0	0	0	0	0	0	0	0	0	0	0	0	0	0	0	0	0	0	0	0	0	0	0
Karnali	Dolpa	Thuli Bheri Municipality	4	1	5	2	1	3	0	2	2	3	4	7	4	2	6	13	10	23	0	0	0	0	1	1	0	1	1	0	2	2	0	1	1	0	0	0	0	1	1	0	0	0	0	0	0
Karnali	Dolpa	Tripurasundari Municipality	1	1	2	0	1	1	3	3	6	2	2	4	1	1	2	7	8	15	0	0	0	0	3	3	2	2	4	2	5	7	1	1	2	1	0	1	2	1	3	0	0	0	0	0	0
Karnali	Jumla	Chandannath Municipality	1	0	1	3	14	17	11	13	24	2	5	7	5	14	19	22	46	68	5	5	10	2	12	14	3	2	5	10	19	29	2	5	7	2	3	5	4	8	12	0	1	1	0	0	0
Karnali	Jumla	Guthichaur Rural Municipality	0	0	0	0	0	0	0	0	0	0	1	1	0	0	0	0	1	1	0	0	0	0	0	0	0	0	0	0	0	0	0	0	0	0	0	0	0	0	0	0	0	0	0	0	0
Karnali	Jumla	Hima Rural Municipality	1	1	2	0	0	0	0	1	1	0	0	0	2	0	2	3	2	5	1	1	2	0	2	2	0	2	2	1	5	6	0	0	0	1	2	3	1	2	3	0	1	1	0	1	1
Karnali	Jumla	Kanakasundari Rural Municipality	0	3	3	1	0	1	0	3	3	0	0	0	0	1	1	1	7	8	0	0	0	0	0	0	0	1	1	0	1	1	2	1	3	4	0	4	6	1	7	0	0	0	0	0	0
Karnali	Jumla	Patrasi Rural Municipality	3	2	5	0	0	0	2	0	2	0	1	1	5	0	5	10	3	13	1	3	4	1	1	2	0	7	7	2	11	13	2	2	4	0	0	0	2	2	4	0	0	0	0	0	0
Karnali	Jumla	Sinja Rural Municipality	3	1	4	1	0	1	0	0	0	0	0	0	0	0	0	4	1	5	0	0	0	0	0	0	0	0	0	0	0	0	2	0	2	0	0	0	2	0	2	0	0	0	0	0	0
Karnali	Jumla	Tatopani Rural Municipality	0	2	2	1	1	2	1	0	1	0	1	1	0	2	2	2	6	8	0	0	0	0	0	0	0	1	1	0	1	1	0	0	0	0	0	0	0	0	0	0	0	0	0	1	1
Karnali	Jumla	Tila Rural Municipality	1	1	2	2	0	2	1	0	1	0	1	1	0	1	1	4	3	7	1	2	3	0	2	2	1	0	1	2	4	6	1	1	2	1	1	2	2	2	4	0	0	0	1	0	1
Karnali	Kalikot	Khandachakra Municipality	2	1	3	11	9	20	1	1	2	5	4	9	3	7	10	22	22	44	4	0	4	1	1	2	1	0	1	6	1	7	2	0	2	1	0	1	3	0	3	0	0	0	0	0	0
Karnali	Kalikot	Mahawai Rural Municipality	2	0	2	0	0	0	0	0	0	0	1	1	0	0	0	2	1	3	0	0	0	0	0	0	0	0	0	0	0	0	0	1	1	0	0	0	0	1	1	0	1	1	0	0	0
Karnali	Kalikot	Naraharinath Rural Municipality	1	1	2	3	3	6	0	1	1	0	0	0	0	0	0	4	5	9	0	0	0	1	1	2	3	0	3	4	1	5	1	1	2	1	0	1	2	1	3	2	1	3	0	0	0
Karnali	Kalikot	Pachaljharana Rural Municipality	3	3	6	1	4	5	2	3	5	0	1	1	3	2	5	9	13	22	0	1	1	1	4	5	4	2	6	5	7	12	3	6	9	2	3	5	5	9	14	1	0	1	0	0	0
Karnali	Kalikot	Palata Rural Municipality	0	1	1	1	0	1	0	0	0	1	0	1	3	1	4	5	2	7	2	0	2	0	1	1	1	0	1	3	1	4	0	0	0	0	1	1	0	1	1	0	1	1	0	0	0
Karnali	Kalikot	Raskot Municipality	1	1	2	1	0	1	0	0	0	0	0	0	0	3	3	2	4	6	3	0	3	1	0	1	0	2	2	4	2	6	0	0	0	2	0	2	2	0	2	1	0	1	1	0	1
Karnali	Kalikot	Sanni Tribeni Rural Municipality	1	2	3	0	1	1	0	1	1	0	0	0	1	0	1	2	4	6	1	2	3	2	0	2	2	2	4	5	4	9	1	1	2	0	1	1	1	2	3	0	0	0	0	0	0
Karnali	Kalikot	Shubhakalika Rural Municipality	1	1	2	2	0	2	1	0	1	1	0	1	0	1	1	5	2	7	1	1	2	1	0	1	3	2	5	5	3	8	2	2	4	0	1	1	2	3	5	0	0	0	0	1	1
Karnali	Kalikot	Tilagufa Municipality	0	1	1	0	0	0	0	1	1	0	0	0	0	2	2	0	4	4	1	0	1	0	0	0	0	0	0	1	0	1	0	0	0	0	0	0	0	0	0	2	0	2	0	0	0
Karnali	Mugu	Chhayanath Rara Municipality	2	1	3	1	3	4	1	4	5	0	4	4	1	2	3	5	14	19	1	0	1	0	0	0	1	2	3	2	2	4	0	0	0	0	0	0	0	0	0	1	0	1	1	0	1
Karnali	Mugu	Khatyad Rural Municipality	0	2	2	2	1	3	0	2	2	1	1	2	3	1	4	6	7	13	2	0	2	1	1	2	1	2	3	4	3	7	1	0	1	0	1	1	1	1	2	0	0	0	1	2	3
Karnali	Mugu	Mugum Karmarong Rural	0	0	0	1	0	1	0	1	1	1	1	2	0	0	0	2	2	4	2	0	2	1	1	2	1	1	2	4	2	6	1	0	1	0	0	0	1	0	1	0	0	0	0	0	0
Karnali	Mugu	Soru Rural Municipality	0	5	5	3	2	5	3	2	5	4	2	6	2	1	3	12	12	24	1	3	4	1	2	3	1	1	2	3	6	9	2	1	3	0	1	1	2	2	4	0	0	0	1	1	2
Karnali	Humla	Adanchuli Rural Municipality	2	6	8	5	2	7	2	4	6	4	1	5	4	2	6	17	15	32	1	3	4	3	3	6	3	6	9	7	12	19	1	6	7	0	2	2	1	8	9	1	0	1	0	0	0
Karnali	Humla	Chankheli Rural Municipality	1	3	4	1	7	8	2	4	6	2	6	8	1	3	4	7	23	30	1	0	1	1	0	1	0	0	0	2	0	2	1	0	1	3	0	3	4	0	4	0	0	0	3	4	7
Karnali	Humla	Kharpunath Rural Municipality	1	1	2	2	0	2	1	3	4	2	0	2	1	0	1	7	4	11	1	2	3	0	0	0	1	0	1	2	2	4	1	2	3	1	1	2	2	3	5	0	0	0	0	0	0
Karnali	Humla	Namkha Rural Municipality	0	0	0	1	0	1	0	0	0	2	0	2	1	1	2	4	1	5	1	0	1	0	0	0	0	0	0	1	0	1	0	0	0	0	0	0	0	0	0	0	0	0	0	0	0
Karnali	Humla	Sarkegad Rural Municipality	0	0	0	0	1	1	1	2	3	9	6	15	3	5	8	13	14	27	1	2	3	2	4	6	2	4	6	5	10	15	1	5	6	1	1	2	2	6	8	1	3	4	0	5	5
Karnali	Humla	Simkot Rural Municipality	0	1	1	1	0	1	2	3	5	3	0	3	7	4	11	13	8	21	0	0	0	0	0	0	2	3	5	2	3	5	0	2	2	0	2	2	0	4	4	0	0	0	0	0	0
Karnali	Humla	Tanjakot Rural Municipality	4	1	5	6	1	7	4	2	6	4	2	6	2	1	3	20	7	27	1	5	6	3	3	6	0	1	1	4	9	13	1	4	5	3	4	7	4	8	12	0	0	0	1	2	3
Lumbini	Gulmi	Chandrakot Rural Municipality	1	0	1	0	0	0	0	0	0	1	0	1	0	0	0	2	0	2	0	1	1	0	0	0	0	1	1	0	2	2	2	0	2	0	4	4	2	4	6	0	1	1	1	0	1
Lumbini	Gulmi	Chhatrakot Rural Municipality	1	0	1	0	0	0	1	3	4	0	0	0	1	1	2	3	4	7	1	0	1	0	0	0	0	1	1	1	1	2	1	0	1	0	2	2	1	2	3	0	0	0	0	0	0
Lumbini	Gulmi	Dhurkot Rural Municipality	1	0	1	0	0	0	0	0	0	0	0	0	0	2	2	1	2	3	0	0	0	0	1	1	0	0	0	0	1	1	0	0	0	0	0	0	0	0	0	0	0	0	1	1	2

Annex 5.1: Number of students with disability related to – physical																																																						
Province	District	Local Level	All Schools																																																			
			G1			G2			G3			G4			G5			G1-5			G6			G7			G8			G6-8			G9			G10			G9-10			G11			G12		
			G	B	T	G	B	T	G	B	T	G	B	T	G	B	T	G	B	T	G	B	T	G	B	T	G	B	T	G	B	T	G	B	T	G	B	T	G	B	T	G	B	T	G	B	T
Lumbini	Gulmi	Isma Rural Municipality	1	0	1	0	2	2	2	1	3	0	3	3	0	0	0	3	6	9	0	1	1	0	1	1	0	2	2	0	4	4	0	1	1	0	0	0	0	1	1	0	0	0	0	0	0
Lumbini	Gulmi	Kaligandaki Rural Municipality	0	1	1	2	2	4	0	1	1	0	1	1	0	0	0	2	5	7	0	1	1	2	0	2	1	1	2	3	2	5	0	0	0	1	1	2	1	1	2	0	0	0	0	0	0
Lumbini	Gulmi	Madane Rural Municipality	0	2	2	0	1	1	1	1	2	2	2	4	1	1	2	4	7	11	0	2	2	1	1	2	2	0	2	3	3	6	1	1	2	1	1	2	2	2	4	0	1	1	0	0	0
Lumbini	Gulmi	Malika Rural Municipality	0	0	0	0	2	2	0	1	1	1	3	4	0	2	2	1	8	9	0	2	2	1	2	3	0	2	2	1	6	7	0	1	1	0	1	1	0	2	2	0	1	1	0	0	0
Lumbini	Gulmi	Musikot Municipality	0	4	4	0	1	1	0	1	1	1	0	1	1	1	2	2	7	9	2	1	3	1	1	2	0	1	1	3	3	6	1	1	2	2	1	3	3	2	5	0	0	0	0	0	0
Lumbini	Gulmi	Resunga Municipality	0	1	1	0	0	0	1	0	1	0	0	0	0	1	1	1	2	3	1	0	1	0	0	0	0	0	0	1	0	1	0	2	2	1	0	1	1	2	3	0	0	0	0	1	1
Lumbini	Gulmi	Rurukshetra Rural Municipality	2	0	2	0	0	0	1	0	1	2	0	2	0	0	0	5	0	5	1	2	3	1	1	2	2	0	2	4	3	7	0	1	1	0	1	1	0	2	2	1	0	1	0	0	0
Lumbini	Gulmi	Satyawati Rural Municipality	0	0	0	0	0	0	0	1	1	0	0	0	0	0	0	0	1	1	0	1	1	0	0	0	0	0	0	0	1	1	3	1	4	0	0	0	3	1	4	0	1	1	1	0	1
Lumbini	Palpa	Bagnaskali Rural Municipality	0	0	0	0	0	0	0	0	0	0	1	1	1	1	2	1	2	3	1	2	3	1	1	2	1	1	2	3	4	7	0	1	1	0	0	0	0	1	1	2	0	2	0	0	0
Lumbini	Palpa	Mathagadhi Rural Municipality	0	1	1	1	1	2	2	1	3	2	3	5	1	2	3	6	8	14	0	2	2	1	1	2	0	5	5	1	8	9	3	5	8	0	0	0	3	5	8	1	0	1	1	0	1
Lumbini	Palpa	Nisdi Rural Municipality	2	0	2	0	0	0	1	0	1	0	1	1	0	0	0	3	1	4	1	0	1	0	0	0	3	1	4	4	1	5	3	1	4	0	1	1	3	2	5	0	0	0	0	0	0
Lumbini	Palpa	Purbakhola Rural Municipality	1	1	2	0	1	1	0	2	2	0	2	2	3	1	4	4	7	11	2	4	6	2	3	5	1	2	3	5	9	14	0	0	0	1	1	2	1	1	2	1	0	1	0	0	0
Lumbini	Palpa	Rainadevi Chhahara Rural	3	2	5	2	1	3	1	6	7	0	6	6	3	7	10	9	22	31	4	5	9	5	3	8	1	5	6	10	13	23	3	1	4	4	1	5	7	2	9	0	1	1	0	0	0
Lumbini	Palpa	Rambha Rural Municipality	1	0	1	1	0	1	0	1	1	1	2	3	1	2	3	4	5	9	0	0	0	0	1	1	1	0	1	1	1	2	0	0	0	0	0	0	0	0	0	0	1	1	0	0	0
Lumbini	Palpa	Rampur Municipality	1	1	2	1	1	2	0	1	1	0	1	1	1	1	2	3	5	8	1	1	2	0	0	0	1	0	1	2	1	3	0	2	2	1	4	5	1	6	7	0	0	0	0	0	0
Lumbini	Palpa	Ribdikot Rural Municipality	0	0	0	0	0	0	1	1	2	1	2	3	2	0	2	4	3	7	0	1	1	1	2	3	1	2	3	2	5	7	1	0	1	0	0	0	1	0	1	0	1	1	0	0	0
Lumbini	Palpa	Tansen Municipality	8	15	23	2	9	11	4	1	5	3	5	8	3	3	6	20	33	53	4	2	6	5	8	13	1	2	3	10	12	22	1	6	7	5	0	5	6	6	12	1	0	1	2	0	2
Lumbini	Palpa	Tinau Rural Municipality	1	1	2	1	0	1	1	0	1	3	1	4	2	0	2	8	2	10	0	0	0	1	1	2	0	3	3	1	4	5	1	0	1	2	4	6	3	4	7	1	0	1	0	0	0
Lumbini	Nawalparasi	Bardaghat Municipality	0	2	2	0	2	2	1	1	2	1	0	1	0	1	1	2	6	8	0	1	1	0	0	0	1	1	2	1	2	3	0	0	0	0	0	0	0	0	0	0	1	1	0	0	0
Lumbini	Nawalparasi	Palhinandan Rural Municipality	0	0	0	0	0	0	0	0	0	0	0	0	0	0	0	0	0	0	0	0	0	0	0	0	0	1	1	0	1	1	0	0	0	0	1	1	0	1	1	0	0	0	0	0	0
Lumbini	Nawalparasi	Pratappur Rural Municipality	0	0	0	0	1	1	0	0	0	0	0	0	1	0	1	1	1	2	1	0	1	0	0	0	0	1	1	1	1	2	0	0	0	0	0	0	0	0	0	0	0	0	0	0	0
Lumbini	Nawalparasi	Ramgram Municipality	2	0	2	0	0	0	1	1	2	1	1	2	0	2	2	4	4	8	1	0	1	0	0	0	0	1	1	1	1	2	0	0	0	0	2	2	0	2	2	0	0	0	0	0	0
Lumbini	Nawalparasi	Sarawal Rural Municipality	0	0	0	0	0	0	0	0	0	1	0	1	0	0	0	1	0	1	0	1	1	0	0	0	0	1	1	0	2	2	0	0	0	1	0	1	1	0	1	0	1	1	0	0	0
Lumbini	Nawalparasi	Sunwal Municipality	0	0	0	0	3	3	0	0	0	0	2	2	2	1	3	2	6	8	1	0	1	0	0	0	1	0	1	2	0	2	0	2	2	1	1	2	1	3	4	3	0	3	0	1	1
Lumbini	Nawalparasi	Susta Rural Municipality	3	0	3	1	0	1	0	0	0	4	1	5	0	1	1	8	2	10	0	1	1	0	1	1	2	0	2	2	2	4	0	0	0	0	0	0	0	0	0	0	0	0	0	0	0
Lumbini	Rupandehi	Butwol Sub Metropolitan City	0	0	0	0	1	1	0	1	1	1	1	2	3	1	4	4	4	8	1	2	3	0	1	1	5	2	7	6	5	11	2	1	3	2	1	3	4	2	6	0	1	1	0	1	1
Lumbini	Rupandehi	Devdaha Municipality	0	1	1	1	0	1	0	0	0	0	0	0	0	0	0	1	1	2	2	1	3	2	2	4	0	1	1	4	4	8	0	4	4	1	1	2	1	5	6	1	1	2	0	0	0
Lumbini	Rupandehi	Gaidahawa Rural Municipality	0	1	1	0	0	0	0	0	0	0	0	0	1	2	3	1	3	4	0	0	0	2	0	2	0	0	0	2	0	2	0	0	0	0	1	1	0	1	1	0	0	0	0	0	0
Lumbini	Rupandehi	Kanchan Rural Municipality	0	1	1	1	1	2	0	0	0	1	1	2	1	1	2	3	4	7	0	3	3	0	2	2	1	1	2	1	6	7	2	0	2	0	0	0	2	0	2	2	0	2	0	0	0
Lumbini	Rupandehi	Kotahimai Rural Municipality	1	0	1	0	0	0	0	0	0	0	0	0	0	0	0	1	0	1	0	0	0	0	0	0	0	0	0	0	0	0	0	0	0	0	1	1	0	1	1	0	0	0	0	0	0
Lumbini	Rupandehi	Lumbini Sanskritik Municipality	2	2	4	3	4	7	2	3	5	0	2	2	2	1	3	9	12	21	1	0	1	0	0	0	0	1	1	1	1	2	0	0	0	1	0	1	1	0	1	0	0	0	0	0	0
Lumbini	Rupandehi	Marchawari Rural Municipality	0	0	0	0	0	0	0	0	0	0	1	1	0	0	0	0	1	1	0	0	0	0	0	0	0	0	0	0	0	0	0	0	0	0	0	0	0	0	0	0	0	0	0	0	0
Lumbini	Rupandehi	Mayadevi Rural Municipality	1	0	1	0	0	0	0	2	2	0	2	2	0	0	0	1	4	5	1	0	1	0	1	1	0	0	0	1	1	2	1	0	1	1	2	3	2	2	4	0	0	0	0	0	0
Lumbini	Rupandehi	Omsatiya Rural Municipality	0	0	0	0	0	0	1	0	1	0	0	0	0	2	2	1	2	3	0	0	0	0	0	0	0	0	0	0	0	0	0	0	0	0	0	0	0	0	0	0	0	0	0	0	0
Lumbini	Rupandehi	Rohini Rural Municipality	0	0	0	0	1	1	1	0	1	0	0	0	1	0	1	2	1	3	0	0	0	0	0	0	0	0	0	0	0	0	0	0	0	0	0	0	0	0	0	1	0	1	0	0	0
Lumbini	Rupandehi	Sainamaina Municipality	0	1	1	1	0	1	2	0	2	0	0	0	1	1	2	4	2	6	1	0	1	1	0	1	1	1	2	3	1	4	1	1	2	1	1	2	2	2	4	1	0	1	0	0	0
Lumbini	Rupandehi	Sammarimai Rural Municipality	0	0	0	0	0	0	0	0	0	0	1	1	0	0	0	0	1	1	0	0	0	0	0	0	0	0	0	0	0	0	0	0	0	0	0	0	0	0	0	0	0	0	0	0	0
Lumbini	Rupandehi	Shuddhodhan Rural Municipality	4	5	9	1	1	2	0	3	3	1	2	3	0	1	1	6	12	18	0	0	0	0	0	0	2	1	3	2	1	3	1	0	1	2	0	2	3	0	3	0	0	0	0	1	1
Lumbini	Rupandehi	Siddharthanagar Municipality	1	0	1	2	0	2	6	5	11	1	1	2	12	4	16	22	10	32	10	4	14	8	8	16	1	2	3	19	14	33	0	0	0	1	0	1	1	0	1	0	0	0	0	1	1
Lumbini	Rupandehi	Siyari Rural Municipality	0	0	0	0	0	0	0	0	0	0	1	1	0	1	1	0	2	2	0	1	1	1	1	2	2	0	2	3	2	5	0	1	1	0	0	0	0	1	1	0	0	0	0	0	0
Lumbini	Rupandehi	Tilottama Municipality	3	0	3	1	2	3	1	2	3	0	0	0	1	1	2	6	5	11	3	0	3	1	0	1	1	2	3	5	2	7	3	1	4	0	0	0	3	1	4	2	0	2	1	3	4
Lumbini	Kapilbastu	Banganga Municipality	0	2	2	0	0	0	1	0	1	0	0	0	1	4	5	2	6	8	1	2	3	2	1	3	1	2	3	4	5	9	1	0	1	2	2	4	3	2	5	0	1	1	2	1	3
Lumbini	Kapilbastu	Bijayanagar Rural Municipality	1	0	1	0	0	0	0	1	1	0	0	0	1	0	1	2	1	3	0	0	0	0	0	0	0	0	0	0	0	0	2	0	2	1	2	3	3	2	5	1	1	2	0	1	1
Lumbini	Kapilbastu	Buddhabhumi Municipality	0	0	0	2	1	3	0	1	1	0	3	3	0	1	1	2	6	8	1	1	2	4	2	6	1	2	3	6	5	11	2	2	4	0	2	2	2	4	6	0	1	1	1	2	3
Lumbini	Kapilbastu	Kapilvastu Municipality	0	0	0	6	2	8	5	5	10	1	7	8	8	12	20	20	26	46	2	1	3	0	2	2	0	1	1	2	4	6	1	2	3	0	0	0	1	2	3	0	0	0	0	0	0
Lumbini	Kapilbastu	Krishnanagar Municipality	1	0	1	1	0	1	0	0	0	0	1	1	0	1	1	2	2	4	1	0	1	1	0	1	1	1	2	3	1	4	1	2	3	0	0	0	1	2	3	0	0	0	0	0	0
Lumbini	Kapilbastu	Maharajgunj Municipality	1	0	1	2	1	3	0	0	0	2	1	3	1	0	1	6	2	8	0	0	0	1	1	2	0	2	2	1	3	4	0	0	0	1	1	2	1	1	2	0	0	0	0	0	0
Lumbini	Kapilbastu	Mayadevi Rural Municipality	0	1	1	0	1	1	0	1	1	0	2	2	3	2	5	4	6	10	0	0	0	1	0	1	1	1	2	2	1	3	5	0	5	1	0	1	6	0	6	1	0	1	0	0	0
Lumbini	Kapilbastu	Shivaraj Municipality	2	5	7	1	1	2	1	5	6	3	3	6	2	1	3	9	15	24	2	3	5	0	2	2	2	4	6	4	9	13	1	0	1	0	0	0	1	0	1	0	0	0	0	0	0
Lumbini	Kapilbastu	Suddhodhan Rural Municipality	0	0	0	0	3	3	0	0	0	1	1	2	0	0	0	1	4	5	0	0	0	1	1	2	0	1	1	1	2	3	0	0	0	1	0	1	1	0	1	0	0	0	0	0	0
Lumbini	Kapilbastu	Yashodhara Rural Municipality	0	1	1	1	1	2	1	4	5	1	1	2	1	1	2	4	8	12	1	0	1	1	0	1	0	0	0	2	0	2	0	0	0	1	0	1	1	0	1	0	0	0	1	1	2
Lumbini	Arghakhanchi	Bhumekasthan Municipality	0	2	2	0	1	1	1	2	3	0	0	0	1	2	3	2	7	9	1	1	2	2	2	4	3	0	3	6	3	9	0	2	2	1	3	4	1	5	6	1	1	2	1	2	3
Lumbini	Arghakhanchi	Chhatradev Rural Municipality	1	0	1	0	1	1	0	2	2	2	3	5	2	2	4	5	8	13	0	2	2	2	0	2	3	1	4	5	3	8	2	1	3	1	1	2	3	2	5	0	0	0	0	1	1
Lumbini	Arghakhanchi	Malarani Rural Municipality	1	4	5	2	5	7	1	4	5	2	0	2	2	2	4	8	15	23	2	0	2	2	0	2	1	1	2	5	1	6	1	3	4	1	1	2	2	4	6	0	2	2	0	0	0
Lumbini	Arghakhanchi	Panini Rural Municipality	0	3	3	1	1	2	4	2	6	5	4	9	1	1	2	11	11	22	3	4	7	1	2	3	1	1	2	5	7	12	4	2	6	3	2	5	7	4	11	1	3	4	0	0	0

Annex 5.1: Number of students with disability related to – physical

| Province | District | Local Level | All Schools | | |

Annex 5.1: Number of students with disability related to -- physical																																																
Province	District	Local Level	All Schools																																													
			G1			G2			G3			G4			G5			G1-5			G6			G7			G8			G6-8			G9			G10			G9-10			G11			G12		
			G	B	T	G	B	T	G	B	T	G	B	T	G	B	T	G	B	T	G	B	T	G	B	T	G	B	T	G	B	T	G	B	T	G	B	T	G	B	T	G	B	T	G	B	T
Sudurpaschim	Bajura	Swami Kartik Khapar Rural	1	0	1	0	0	0	1	0	1	0	1	1	1	1	2	3	2	5	0	0	0	1	1	2	0	0	0	1	1	2	0	1	1	1	0	1	1	1	2	0	0	0	0	1	1
Sudurpaschim	Bajura	Triveni Municipality	0	2	2	2	2	4	2	2	4	6	6	12	2	4	6	12	16	28	0	1	1	1	1	2	3	2	5	4	4	8	1	7	8	1	1	2	2	8	10	0	3	3	2	2	4
Sudurpaschim	Bajhang	Bithadchir Rural Municipality	0	2	2	0	0	0	1	0	1	0	0	0	0	1	1	1	3	4	0	0	0	0	2	2	0	1	1	0	3	3	0	3	3	1	10	11	1	13	14	1	1	2	0	6	6
Sudurpaschim	Bajhang	Bungal Municipality	1	3	4	2	3	5	2	1	3	0	2	2	1	1	2	6	10	16	0	1	1	0	1	1	1	2	3	1	4	5	1	0	1	0	3	3	1	3	4	0	0	0	0	0	0
Sudurpaschim	Bajhang	Chabispathivera Rural Municipality	0	0	0	0	2	2	0	1	1	0	0	0	2	2	4	2	5	7	1	2	3	3	2	5	5	1	6	9	5	14	0	1	1	0	0	0	0	1	1	0	0	0	0	0	0
Sudurpaschim	Bajhang	Durgathali Rural Municipality	0	0	0	1	0	1	0	0	0	1	0	1	0	0	0	2	0	2	0	0	0	0	0	0	0	1	1	0	1	1	0	0	0	0	1	1	0	1	1	1	0	1	1	1	2
Sudurpaschim	Bajhang	Jaya Prithvi Municipality	0	1	1	0	0	0	1	0	1	0	1	1	1	0	1	2	2	4	0	0	0	0	0	0	0	0	0	0	0	0	0	0	0	0	0	0	0	0	0	0	0	0	0	0	0
Sudurpaschim	Bajhang	Kedarseu Rural Municipality	1	1	2	1	0	1	1	1	2	0	0	0	1	1	2	4	3	7	0	1	1	0	0	0	1	0	1	1	1	2	0	3	3	0	0	0	0	3	3	0	0	0	0	0	0
Sudurpaschim	Bajhang	Khaptadchhanna Rural Municipality	5	6	11	3	11	14	3	3	6	5	5	10	7	6	13	23	31	54	5	3	8	2	3	5	1	4	5	8	10	18	4	10	14	0	2	2	4	12	16	3	2	5	4	4	8
Sudurpaschim	Bajhang	Masta Rural Municipality	0	1	1	0	0	0	0	0	0	0	0	0	1	2	3	1	3	4	2	1	3	3	0	3	0	0	0	5	1	6	0	0	0	0	0	0	0	0	0	0	0	0	0	0	0
Sudurpaschim	Bajhang	Saipal Rural Municipality	0	0	0	0	0	0	0	0	0	0	0	0	0	0	0	0	0	0	0	0	0	0	0	0	0	0	0	0	0	0	0	0	0	0	0	0	0	0	0	0	0	0	0	0	0
Sudurpaschim	Bajhang	Surma Rural Municipality	0	0	0	0	0	0	0	0	0	0	0	0	1	0	1	1	0	1	0	1	1	0	0	0	0	0	0	0	1	1	0	0	0	0	0	0	0	1	1	0	0	0	0	0	0
Sudurpaschim	Bajhang	Talkot Rural Municipality	1	0	1	0	0	0	2	0	2	1	2	3	0	1	1	4	3	7	0	1	1	0	1	1	1	1	2	1	3	4	1	0	1	0	0	0	1	0	1	0	0	0	0	0	0
Sudurpaschim	Bajhang	Thalara Rural Municipality	1	0	1	2	0	2	1	0	1	1	0	1	0	0	0	5	0	5	1	1	2	1	1	2	0	0	0	2	2	4	1	1	2	1	1	2	2	2	4	1	0	1	4	3	7
Sudurpaschim	Achham	Bannigadi Jayagadh Rural	0	0	0	1	0	1	0	0	0	0	0	0	0	0	0	1	0	1	0	1	1	1	0	1	0	0	0	1	1	2	0	0	0	0	0	0	0	0	0	0	0	0	0	0	0
Sudurpaschim	Achham	Chaurpati Rural Municipality	0	1	1	0	2	2	3	0	3	0	0	0	2	0	2	5	3	8	2	6	8	2	10	12	7	11	18	11	27	38	2	0	2	0	1	1	2	1	3	0	0	0	0	0	0
Sudurpaschim	Achham	Dhakari Rural Municipality	4	2	6	4	1	5	1	4	5	2	0	2	1	2	3	12	9	21	1	0	1	2	0	2	2	2	4	5	2	7	0	0	0	0	1	1	0	1	1	1	0	1	0	0	0
Sudurpaschim	Achham	Kamalbazar Municipality	1	0	1	0	1	1	0	0	0	1	0	1	0	0	0	2	1	3	0	0	0	0	1	1	0	0	0	0	1	1	0	1	1	1	0	1	1	1	2	1	0	1	1	0	1
Sudurpaschim	Achham	Mangalsen Municipality	0	0	0	0	1	1	0	0	0	0	0	0	1	2	3	1	3	4	0	1	1	0	0	0	0	0	0	0	1	1	1	0	1	0	0	0	1	0	1	0	0	0	0	0	0
Sudurpaschim	Achham	Mellekh Rural Municipality	0	3	3	0	1	1	1	0	1	1	2	3	1	0	1	3	6	9	1	2	3	1	1	2	1	0	1	3	3	6	2	0	2	1	0	1	3	0	3	0	0	0	0	0	0
Sudurpaschim	Achham	Panchadewal Binayak Municipality	1	2	3	1	1	2	1	0	1	0	0	0	0	1	1	3	4	7	0	0	0	0	0	0	0	0	0	0	0	0	1	0	1	0	0	0	1	0	1	0	0	0	0	0	0
Sudurpaschim	Achham	Ramaroshan Rural Municipality	2	2	4	0	1	1	2	0	2	1	0	1	0	0	0	5	3	8	0	0	0	1	0	1	3	1	4	4	1	5	0	0	0	1	1	2	1	1	2	0	0	0	0	0	0
Sudurpaschim	Achham	Sanfebagar Municipality	0	1	1	0	0	0	0	0	0	0	1	1	1	0	1	1	2	3	0	1	1	2	0	2	3	0	3	5	1	6	1	0	1	2	0	2	3	0	3	2	1	3	0	0	0
Sudurpaschim	Achham	Turmakhad Rural Municipality	2	1	3	0	0	0	1	1	2	0	1	1	1	1	2	4	4	8	1	3	4	1	2	3	2	1	3	4	6	10	0	1	1	0	1	1	0	2	2	0	0	0	0	1	1
Sudurpaschim	Doti	Adharsha Rural Municipality	4	16	20	8	15	23	3	7	10	3	14	17	2	16	18	20	68	88	2	10	12	0	2	2	1	2	3	3	14	17	1	6	7	0	8	8	1	14	15	0	0	0	0	1	1
Sudurpaschim	Doti	Badikedar Rural Municipality	2	3	5	0	2	2	1	1	2	0	2	2	0	2	2	3	10	13	2	0	2	0	0	0	0	2	2	2	2	4	0	1	1	1	0	1	1	1	2	0	0	0	0	0	0
Sudurpaschim	Doti	Bogtan Fudsil Rural Municipality	0	0	0	0	0	0	0	0	0	0	1	1	0	1	1	0	2	2	0	1	1	0	2	2	0	0	0	0	3	3	0	0	0	1	0	1	1	0	1	0	0	0	0	1	1
Sudurpaschim	Doti	Dipayal Silgadi Municipality	1	0	1	0	1	1	2	2	4	2	1	3	1	1	2	6	5	11	0	0	0	0	1	1	0	1	1	0	2	2	0	2	2	0	1	1	0	3	3	0	0	0	0	0	0
Sudurpaschim	Doti	Jorayal Rural Municipality	0	0	0	4	8	12	5	10	15	2	5	7	2	1	3	13	24	37	0	4	4	0	6	6	2	3	5	2	13	15	1	1	2	1	1	2	2	2	4	0	0	0	0	0	0
Sudurpaschim	Doti	K I Singh Rural Municipality	2	0	2	0	1	1	0	0	0	0	0	0	1	0	1	3	1	4	0	1	1	1	0	1	0	1	1	1	2	3	1	0	1	0	1	1	1	1	2	0	0	0	0	0	0
Sudurpaschim	Doti	Purbichauki Rural Municipality	1	1	2	1	2	3	2	3	5	1	0	1	0	2	2	5	8	13	1	1	2	1	0	1	3	1	4	5	2	7	2	0	2	0	0	0	2	0	2	0	0	0	1	0	1
Sudurpaschim	Doti	Sayal Rural Municipality	1	1	2	0	0	0	0	0	0	1	1	2	1	2	3	3	4	7	0	0	0	0	0	0	0	1	1	0	1	1	0	0	0	0	0	0	0	0	0	0	0	0	0	0	0
Sudurpaschim	Doti	Shikhar Municipality	0	1	1	0	0	0	0	1	1	0	0	0	0	0	0	0	2	2	2	0	2	4	0	4	1	3	4	7	3	10	2	2	4	1	2	3	3	4	7	0	1	1	1	0	1
Sudurpaschim	Kailali	Bardagoriya Rural Municipality	1	0	1	0	1	1	2	0	2	1	1	2	0	1	1	4	3	7	0	0	0	0	2	2	0	1	1	0	3	3	1	2	3	0	1	1	1	3	4	1	1	2	1	0	1
Sudurpaschim	Kailali	Bhajani Municipality	1	1	2	2	2	4	2	1	3	2	1	3	2	0	2	9	5	14	1	1	2	3	0	3	0	1	1	4	2	6	1	2	3	1	0	1	2	2	4	0	0	0	0	1	1
Sudurpaschim	Kailali	Chure Rural Municipality	4	1	5	0	0	0	2	1	3	1	1	2	0	0	0	7	3	10	1	0	1	1	0	1	0	0	0	2	0	2	1	1	2	0	0	0	1	1	2	0	0	0	0	1	1
Sudurpaschim	Kailali	Dhangadhi Sub Metropolitan City	2	3	5	1	3	4	2	3	5	4	4	8	2	2	4	11	15	26	4	0	4	0	2	2	2	3	5	6	5	11	3	3	6	4	4	8	7	7	14	2	1	3	0	2	2
Sudurpaschim	Kailali	Gauriganga Municipality	0	1	1	1	4	5	0	0	0	2	2	4	2	1	3	5	8	13	1	1	2	0	2	2	0	2	2	1	5	6	2	0	2	0	1	1	2	1	3	2	0	2	1	2	3
Sudurpaschim	Kailali	Ghodaghodi Municipality	2	4	6	1	1	2	0	3	3	1	3	4	3	3	6	7	14	21	1	1	2	3	2	5	3	3	6	7	6	13	0	2	2	1	0	1	1	2	3	0	1	1	0	0	0
Sudurpaschim	Kailali	Godawari Municipality	5	10	15	4	8	12	4	4	8	5	3	8	4	6	10	22	31	53	4	7	11	1	1	2	2	3	5	7	11	18	1	1	2	1	1	2	2	2	4	1	3	4	1	4	5
Sudurpaschim	Kailali	Janaki Rural Municipality	2	0	2	1	0	1	0	2	2	1	3	4	1	1	2	5	6	11	2	2	4	2	3	5	0	4	4	4	9	13	1	2	3	0	1	1	1	3	4	0	0	0	0	0	0
Sudurpaschim	Kailali	Joshipur Rural Municipality	0	1	1	2	0	2	1	3	4	5	4	9	3	2	5	11	10	21	1	2	3	1	1	2	1	2	3	3	5	8	2	0	2	2	3	5	4	3	7	1	4	5	0	0	0
Sudurpaschim	Kailali	Kailari Rural Municipality	0	0	0	2	1	3	0	1	1	2	0	2	0	1	1	4	3	7	0	2	2	0	1	1	1	1	2	1	4	5	1	0	1	2	0	2	3	0	3	2	0	2	0	0	0
Sudurpaschim	Kailali	Lamkichuha Municipality	0	1	1	2	2	4	4	1	5	1	3	4	0	1	1	7	8	15	4	3	7	2	4	6	4	1	5	10	8	18	0	3	3	1	3	4	1	6	7	1	0	1	1	1	2
Sudurpaschim	Kailali	Mohanyal Rural Municipality	0	4	4	0	0	0	1	0	1	2	1	3	0	1	1	3	6	9	0	2	2	1	0	1	1	2	3	2	4	6	1	1	2	1	0	1	2	1	3	1	0	1	0	0	0
Sudurpaschim	Kailali	Tikapur Municipality	0	2	2	0	1	1	1	3	4	2	4	6	0	4	4	3	14	17	1	0	1	1	0	1	2	2	4	4	2	6	2	1	3	5	2	7	7	3	10	1	0	1	0	1	1
Sudurpaschim	Kanchanpur	Bedkot Municipality	0	0	0	0	1	1	2	0	2	1	1	2	2	0	2	5	2	7	0	0	0	0	1	1	1	0	1	1	1	2	0	2	2	2	2	4	2	4	6	1	0	1	0	1	1
Sudurpaschim	Kanchanpur	Belauri Municipality	1	1	2	0	1	1	2	1	3	1	1	2	1	0	1	5	4	9	1	1	2	2	3	5	1	2	3	4	6	10	1	6	7	2	2	4	3	8	11	0	1	1	1	0	1
Sudurpaschim	Kanchanpur	Beldandi Rural Municipality	0	0	0	0	1	1	0	2	2	1	0	1	0	0	0	1	3	4	0	0	0	1	1	2	0	1	1	1	2	3	0	0	0	2	1	3	2	1	3	0	0	0	0	0	0
Sudurpaschim	Kanchanpur	Bheemdatt Municipality	3	1	4	0	0	0	0	1	1	2	0	2	2	2	4	7	4	11	0	1	1	1	2	3	3	2	5	4	5	9	1	2	3	0	1	1	1	3	4	0	1	1	0	0	0
Sudurpaschim	Kanchanpur	Krishnapur Municipality	0	0	0	0	0	0	1	1	2	0	2	2	1	2	3	2	5	7	3	0	3	2	2	4	2	3	5	7	5	12	2	2	4	0	1	1	2	3	5	1	0	1	3	1	4
Sudurpaschim	Kanchanpur	Laljhandi Rural Municipality	1	0	1	0	0	0	0	0	0	0	0	0	1	0	1	2	0	2	0	0	0	1	0	1	2	2	4	3	2	5	0	2	2	0	0	0	0	2	2	1	0	1	0	0	0
Sudurpaschim	Kanchanpur	Mahakali Municipality	0	0	0	0	4	4	1	0	1	0	1	1	0	1	1	1	6	7	0	2	2	2	1	3	1	1	2	3	4	7	0	0	0	1	1	2	1	1	2	0	0	0	1	1	2
Sudurpaschim	Kanchanpur	Punarbas Municipality	1	0	1	1	1	2	1	1	2	3	1	4	1	1	2	7	4	11	1	1	2	2	3	5	3	2	5	6	6	12	0	2	2	1	1	2	1	3	4	4	0	4	1	0	1
Sudurpaschim	Kanchanpur	Shuklaphanta Municipality	0	0	0	6	18	24	2	0	2	0	0	0	1	2	3	9	20	29	8	8	16	5	16	21	10	9	19	23	33	56	12	12	24	20	19	39	32	31	63	1	2	3	0	0	0

Annex 5.1: Number of students with disability related to – physical

| Province | District | Local Level | All Schools | | |

Annex 5.1: Number of students with disability related to – physical

| Province | District | Local Level | All Schools | | |

Annex 5.1: Number of students with disability related to – physical

| Province | District | Local Level | Community schools | | |

Annex 5.1: Number of students with disability related to – physical

| Province | District | Local Level | Community schools | | |

Annex 5.1: Number of students with disability related to – physical

| Province | District | Local Level | Community schools | | |

Annex 5.1: Number of students with disability related to – physical

| Province | District | Local Level | Community schools | | |

Annex 5.1: Number of students with disability related to – physical

| Province | District | Local Level | Community schools | | |

Annex 5.1: Number of students with disability related to – physical

| Province | District | Local Level | Community schools | | |

Annex 5.1: Number of students with disability related to – physical

| Province | District | Local Level | Community schools | | |

Annex 5.1: Number of students with disability related to – physical

Community schools

Province	District	Local Level	G1			G2			G3			G4			G5			G1-5			G6			G7			G8			G6-8			G9			G10			G9-10			G11			G12			[illegible]
			G	B	T	G	B	T	G	B	T	G	B	T	G	B	T	G	B	T	G	B	T	G	B	T	G	B	T	G	B	T	G	B	T	G	B	T	G	B	T	G	B	T	G	B	T	[illegible]
Gandaki	Gorkha	Aarughat Rural Municipality	1	0	1	1	1	2	0	0	0	0	0	0	0	1	1	2	2	4	0	0	0	1	0	1	1	2	3	2	2	4	0	2	2	0	0	0	0	2	2	1	0	1	0	1	1	[illegible]
Gandaki	Gorkha	Ajirkot Rural Municipality	0	0	0	0	1	1	0	0	0	0	0	0	0	0	0	0	1	1	0	0	0	0	0	0	2	0	2	2	0	2	0	1	1	0	1	1	0	2	2	1	0	1	0	0	0	[illegible]
Gandaki	Gorkha	Barpak Sulikot Rural Municipality	0	0	0	0	0	0	0	0	0	0	2	2	0	2	2	0	4	4	0	0	0	0	0	0	0	0	0	0	0	0	0	0	0	1	3	4	1	3	4	0	0	0	0	1	1	[illegible]
Gandaki	Gorkha	Bhimsen Thapa Rural Municipality	0	0	0	0	0	0	0	1	1	0	0	0	1	1	2	1	2	3	0	0	0	0	0	0	0	1	1	0	1	1	0	0	0	1	1	2	1	1	2	0	0	0	0	0	0	[illegible]
Gandaki	Gorkha	Chumanuwari Rural Municipality	0	0	0	0	1	1	0	0	0	2	0	2	0	0	0	2	1	3	0	0	0	0	0	0	0	0	0	0	0	0	0	0	0	0	0	0	0	0	0	0	0	0	0	0	0	[illegible]
Gandaki	Gorkha	Dharche Rural Municipality	0	0	0	0	0	0	0	1	1	0	1	1	0	1	1	0	3	3	0	0	0	0	0	0	1	0	1	1	0	1	1	0	1	0	0	0	1	0	1	0	0	0	0	0	0	[illegible]
Gandaki	Gorkha	Gandaki Rural Municipality	0	0	0	0	0	0	0	0	0	2	0	2	1	0	1	3	0	3	0	0	0	0	0	0	0	0	0	0	0	0	0	0	0	0	0	0	0	0	0	0	0	0	0	0	0	[illegible]
Gandaki	Gorkha	Gorkha Municipality	0	0	0	0	1	1	0	2	2	0	0	0	2	1	3	2	4	6	3	2	5	4	1	5	1	1	2	8	4	12	3	1	4	0	0	0	3	1	4	0	1	1	0	0	0	[illegible]
Gandaki	Gorkha	Palungtar Municipality	0	2	2	1	0	1	0	1	1	0	1	1	2	0	2	3	4	7	0	0	0	3	0	3	1	0	1	4	0	4	0	0	0	0	1	1	0	1	1	0	0	0	0	1	1	[illegible]
Gandaki	Gorkha	Sahid Lakhan Rural Municipality	1	2	3	0	0	0	0	2	2	0	1	1	0	0	0	1	5	6	0	0	0	0	0	0	1	0	1	1	0	1	0	1	1	0	0	0	0	1	1	0	1	1	0	0	0	[illegible]
Gandaki	Gorkha	Siranchowk Rural Municipality	2	1	3	0	0	0	0	0	0	2	0	2	0	0	0	4	1	5	0	0	0	1	0	1	0	0	0	1	0	1	1	0	1	0	0	0	1	0	1	0	0	0	0	0	0	[illegible]
Gandaki	Lamjung	Besishahar Municipality	0	0	0	0	0	0	0	0	0	0	1	1	1	0	1	1	1	2	0	0	0	0	0	0	1	1	2	1	1	2	1	0	1	0	0	0	1	0	1	0	1	1	1	0	1	[illegible]
Gandaki	Lamjung	Dordi Rural Municipality	0	0	0	0	1	1	0	1	1	0	0	0	1	0	1	1	2	3	0	0	0	0	0	0	2	0	2	2	0	2	0	0	0	0	0	0	0	0	0	0	0	0	0	0	0	[illegible]
Gandaki	Lamjung	Dudhpokhari Rural Municipality	0	1	1	0	0	0	0	0	0	0	0	0	0	1	1	0	2	2	0	1	1	1	0	1	0	0	0	1	1	2	0	0	0	0	0	0	0	0	0	0	0	0	0	0	0	[illegible]
Gandaki	Lamjung	Kwholasothar Rural Municipality	0	0	0	1	0	1	1	1	2	0	0	0	0	1	1	2	2	4	0	0	0	0	0	0	0	0	0	0	0	0	0	0	0	0	0	0	0	0	0	0	0	0	0	0	0	[illegible]
Gandaki	Lamjung	Madhya Nepal Municipality	0	0	0	0	0	0	0	1	1	0	0	0	0	0	0	0	1	1	0	0	0	0	1	1	0	0	0	0	1	1	1	0	1	0	0	0	1	0	1	0	0	0	0	0	0	[illegible]
Gandaki	Lamjung	Marsyangdi Rural Municipality	1	0	1	0	0	0	0	0	0	2	0	2	1	0	1	4	0	4	3	0	3	0	1	1	0	0	0	3	1	4	3	2	5	0	3	3	3	5	8	0	1	1	0	0	0	[illegible]
Gandaki	Lamjung	Rainas Municipality	0	0	0	0	0	0	0	1	1	0	0	0	0	0	0	0	1	1	1	0	1	0	0	0	0	0	0	1	0	1	0	1	1	0	0	0	0	1	1	0	0	0	0	0	0	[illegible]
Gandaki	Lamjung	Sundarbazar Municipality	0	0	0	0	0	0	0	0	0	0	1	1	0	0	0	0	1	1	0	0	0	1	0	1	1	0	1	2	0	2	0	0	0	1	1	2	1	1	2	0	0	0	1	0	1	[illegible]
Gandaki	Tanahu	Aanbookhaireni Rural Municipality	0	0	0	0	0	0	0	0	0	0	0	0	0	0	0	0	0	0	0	0	0	0	0	0	0	1	1	0	1	1	0	0	0	0	0	0	0	0	0	0	0	0	0	0	0	[illegible]
Gandaki	Tanahu	Bandipur Rural Municipality	0	0	0	0	0	0	0	0	0	0	1	1	1	0	1	1	1	2	1	0	1	0	0	0	1	0	1	2	0	2	0	0	0	0	0	0	0	0	0	0	0	0	0	0	0	[illegible]
Gandaki	Tanahu	Bhanu Municipality	1	0	1	0	0	0	1	2	3	1	0	1	0	1	1	3	3	6	0	0	0	1	0	1	1	0	1	1	1	2	6	1	7	2	1	3	8	2	10	1	0	1	1	2	3	[illegible]
Gandaki	Tanahu	Bhimad Municipality	1	0	1	0	0	0	0	0	0	1	0	1	0	1	1	2	1	3	0	0	0	0	1	1	2	0	2	2	1	3	1	0	1	0	1	1	1	1	2	0	0	0	0	0	0	[illegible]
Gandaki	Tanahu	Byas Municipality	2	3	5	0	0	0	1	2	3	0	0	0	1	0	1	4	5	9	0	1	1	0	0	0	0	1	1	0	2	2	0	0	0	0	0	0	0	0	0	0	1	1	0	0	0	[illegible]
Gandaki	Tanahu	Devghat Rural Municipality	0	0	0	0	0	0	0	1	1	0	0	0	0	0	0	0	1	1	0	1	1	0	0	0	0	1	1	0	2	2	0	0	0	0	0	0	0	0	0	0	0	0	0	0	0	[illegible]
Gandaki	Tanahu	Ghiring Rural Municipality	0	0	0	1	0	1	0	1	1	0	0	0	0	0	0	1	1	2	0	0	0	1	0	1	1	0	1	2	0	2	0	0	0	0	0	0	0	0	0	0	1	1	0	0	0	[illegible]
Gandaki	Tanahu	Myagde Rural Municipality	0	0	0	0	0	0	0	1	1	0	0	0	0	1	1	0	2	2	0	1	1	0	0	0	0	0	0	0	1	1	0	0	0	0	1	1	0	1	1	0	0	0	0	0	0	[illegible]
Gandaki	Tanahu	Rishing Rural Municipality	1	1	2	0	0	0	0	1	1	1	1	2	1	0	1	3	3	6	0	0	0	0	0	0	0	0	0	0	0	0	0	0	0	0	0	0	0	0	0	0	0	0	0	0	0	[illegible]
Gandaki	Tanahu	Shuklagandaki Municipality	2	1	3	1	1	2	0	0	0	0	1	1	0	1	1	3	4	7	0	1	1	0	0	0	2	0	2	2	1	3	0	1	1	2	0	2	2	1	3	0	0	0	0	0	0	[illegible]
Gandaki	Syangja	Aandhikhola Rural Municipality	0	1	1	0	0	0	0	0	0	0	1	1	1	0	1	1	2	3	0	0	0	0	1	1	1	0	1	1	1	2	0	2	2	0	1	1	0	3	3	1	0	1	0	1	1	[illegible]
Gandaki	Syangja	Arjunchaupari Rural Municipality	0	1	1	0	0	0	0	0	0	0	0	0	0	0	0	0	1	1	0	0	0	0	0	0	0	2	2	0	2	2	0	0	0	0	0	0	0	0	0	1	0	1	1	0	1	[illegible]
Gandaki	Syangja	Bhirkot Municipality	0	1	1	0	0	0	4	4	8	0	1	1	0	0	0	4	6	10	1	0	1	2	2	4	2	1	3	5	3	8	3	2	5	0	1	1	3	3	6	0	0	0	0	0	0	[illegible]
Gandaki	Syangja	Biruwa Rural Municipality	0	0	0	0	0	0	0	0	0	0	0	0	0	1	1	0	1	1	1	1	2	1	0	1	1	1	2	3	2	5	0	0	0	0	1	1	0	1	1	0	0	0	0	2	2	[illegible]
Gandaki	Syangja	Chapakot Municipality	1	0	1	0	1	1	0	0	0	0	2	2	1	0	1	2	3	5	1	0	1	0	3	3	0	0	0	1	3	4	2	2	4	1	1	2	3	3	6	1	2	3	1	1	2	[illegible]
Gandaki	Syangja	Galyang Municipality	2	0	2	1	0	1	0	0	0	0	1	1	0	0	0	3	1	4	2	0	2	1	0	1	0	1	1	3	1	4	0	0	0	1	1	2	1	1	2	1	2	3	3	2	5	[illegible]
Gandaki	Syangja	Harinas Rural Municipality	0	0	0	1	0	1	2	0	2	1	0	1	0	0	0	4	0	4	0	0	0	0	0	0	0	0	0	0	0	0	0	0	0	0	2	2	0	2	2	0	0	0	0	2	2	[illegible]
Gandaki	Syangja	Kaligandagi Rural Municipality	0	0	0	0	0	0	0	1	1	0	0	1	1	1	2	1	2	3	0	1	1	0	1	1	1	1	2	1	3	4	0	2	2	1	0	1	1	2	3	1	0	1	0	0	0	[illegible]
Gandaki	Syangja	Phedikhola Rural Municipality	1	0	1	1	0	1	0	0	0	0	0	0	0	0	0	2	0	2	0	1	1	0	0	0	0	1	1	0	2	2	0	0	0	0	0	0	0	0	0	0	1	1	1	0	1	[illegible]
Gandaki	Syangja	Putalibazar Municipality	0	1	1	3	1	4	5	4	9	2	1	3	1	2	3	11	9	20	1	1	2	0	0	0	3	3	6	4	4	8	5	1	6	0	3	3	5	4	9	0	1	1	1	0	1	[illegible]
Gandaki	Syangja	Waling Municipality	0	2	2	1	0	1	1	0	1	1	0	1	1	1	2	4	3	7	0	0	0	0	0	0	0	1	1	0	1	1	1	0	1	0	1	1	1	1	2	0	0	0	0	1	1	[illegible]
Gandaki	Kaski	Annapurna Rural Municipality	1	0	1	1	0	1	1	1	2	1	1	2	0	0	0	4	2	6	0	0	0	0	0	0	0	0	0	0	0	0	0	0	0	1	1	2	1	1	2	0	1	1	0	0	0	[illegible]
Gandaki	Kaski	Machhapuchchhre Rural Municipality	0	1	1	1	0	1	0	1	1	0	0	0	0	0	0	1	2	3	0	0	0	0	0	0	1	0	1	1	0	1	0	0	0	0	0	0	0	0	0	0	0	0	0	0	0	[illegible]
Gandaki	Kaski	Madi Rural Municipality	0	0	0	0	1	1	0	2	2	1	2	3	0	0	0	1	5	6	1	0	1	1	2	3	1	0	1	3	2	5	0	0	0	0	0	0	0	0	0	1	0	1	0	0	0	[illegible]
Gandaki	Kaski	Pokhara Metropolitan City	0	2	2	0	7	7	2	6	8	1	7	8	1	15	16	4	37	41	2	9	11	4	6	10	4	2	6	10	17	27	2	2	4	3	3	6	5	5	10	1	2	3	0	3	3	[illegible]
Gandaki	Kaski	Rupa Rural Municipality	2	0	2	1	0	1	0	0	0	1	0	1	3	0	3	7	0	7	1	3	4	1	0	1	0	1	1	2	4	6	3	3	6	0	2	2	3	5	8	0	0	0	0	0	0	[illegible]
Gandaki	Manang	Chame Rural Municipality	0	0	0	1	0	1	0	0	0	0	0	0	0	0	0	1	0	1	0	0	0	1	1	2	0	0	0	1	1	2	0	0	0	0	1	1	0	1	1	0	0	0	0	0	0	[illegible]
Gandaki	Manang	Manang Ngisyang Rural Municipality	0	0	0	0	0	0	0	0	0	0	0	0	0	0	0	0	0	0	0	0	0	0	0	0	0	0	0	0	0	0	0	0	0	0	0	0	0	0	0	0	0	0	0	0	0	[illegible]
Gandaki	Manang	Narpa Bhumi Rural Municipality	0	0	0	0	0	0	0	0	0	0	0	0	0	0	0	0	0	0	0	0	0	0	0	0	0	0	0	0	0	0	0	0	0	0	0	0	0	0	0	0	0	0	0	0	0	[illegible]
Gandaki	Manang	Narso Rural Municipality	0	0	0	0	0	0	0	0	0	0	0	0	0	0	0	0	0	0	0	0	0	0	0	0	0	0	0	0	0	0	0	0	0	0	0	0	0	0	0	0	0	0	0	0	0	[illegible]
Gandaki	Mustang	Baragaun Muktikshetra Rural	0	0	0	0	0	0	0	0	0	0	0	0	0	0	0	0	0	0	0	1	1	0	0	0	0	1	1	0	2	2	0	0	0	0	0	0	0	0	0	0	0	0	0	0	0	[illegible]
Gandaki	Mustang	Gharapjhong Rural Municipality	0	0	0	0	0	0	0	0	0	0	0	0	0	0	0	0	0	0	0	0	0	0	0	0	0	0	0	0	0	0	0	0	0	0	0	0	0	0	0	0	0	0	0	0	0	[illegible]
Gandaki	Mustang	Lo Ghekar Damodarkunda Rural	0	0	0	0	0	0	0	0	0	0	3	3	0	0	0	0	3	3	0	0	0	0	1	1	0	0	0	0	1	1	0	0	0	0	0	0	0	0	0	0	0	0	0	0	0	[illegible]
Gandaki	Mustang	Lomanthang Rural Municipality	0	1	1	0	0	0	0	1	1	0	0	0	0	0	0	0	2	2	0	1	1	0	0	0	0	0	0	0	1	1	0	0	0	0	0	0	0	0	0	0	0	0	0	0	0	[illegible]
Gandaki	Mustang	Thasang Rural Municipality	0	0	0	0	0	0	0	0	0	0	0	0	0	0	0	0	0	0	0	0	0	0	0	0	0	0	0	0	0	0	0	1	1	0	0	0	0	1	1	0	0	0	0	0	0	[illegible]
Gandaki	Myagdi	Annapurna Rural Municipality	0	0	0	0	1	1	0	0	0	0	1	1	0	1	1	0	3	3	0	2	2	1	0	1	0	0	0	1	2	3	0	0	0	1	1	2	1	1	2	1	0	1	2	0	2	[illegible]

Annex 5.1: Number of students with disability related to – physical

Community schools

Province	District	Local Level	G1			G2			G3			G4			G5			G1-5			G6			G7			G8			G6-8			G9			G10			G9-10			G11			G12			[illegible]
			G	B	T	G	B	T	G	B	T	G	B	T	G	B	T	G	B	T	G	B	T	G	B	T	G	B	T	G	B	T	G	B	T	G	B	T	G	B	T	G	B	T	G	B	T	[illegible]
Gandaki	Myagdi	Dhawalagiri Rural Municipality	0	0	0	1	1	2	0	0	0	0	0	0	1	0	1	2	1	3	0	1	1	1	0	1	0	0	0	1	1	2	0	0	0	0	0	0	0	0	0	0	0	0	0	0	0	[illegible]
Gandaki	Myagdi	Malika Rural Municipality	0	0	0	1	0	1	1	0	1	0	1	1	0	1	1	2	2	4	0	0	0	0	1	1	2	2	4	2	3	5	0	0	0	0	1	1	0	1	1	0	1	1	0	0	0	[illegible]
Gandaki	Myagdi	Mangala Rural Municipality	0	0	0	0	0	0	0	1	1	0	0	0	0	1	1	0	2	2	0	1	1	2	1	3	1	1	2	3	3	6	0	0	0	1	1	2	0	1	2	0	1	1	0	1	1	[illegible]
Gandaki	Myagdi	Raghuganga Rural Municipality	1	0	1	0	0	0	0	0	0	0	0	0	0	0	0	1	0	1	0	2	2	0	0	0	1	0	1	1	2	3	0	0	0	0	0	0	0	0	0	0	0	0	0	0	0	[illegible]
Gandaki	Parbat	Bihadi Rural Municipality	0	0	0	0	1	1	1	0	1	0	1	1	0	0	0	1	2	3	0	0	0	0	0	0	1	2	3	1	2	3	0	1	1	0	1	1	0	2	2	0	0	0	0	1	1	[illegible]
Gandaki	Parbat	Jaljala Rural Municipality	0	0	0	1	1	2	1	2	3	1	0	1	1	1	2	4	4	8	0	0	0	1	0	1	1	2	3	2	2	4	0	3	3	0	0	0	0	3	3	0	0	0	1	0	1	[illegible]
Gandaki	Parbat	Kushma Municipality	0	1	1	2	1	3	0	1	1	0	1	1	1	0	1	3	4	7	0	0	0	1	0	1	0	0	0	1	0	1	0	1	1	3	1	4	3	2	5	0	1	1	1	0	1	[illegible]
Gandaki	Parbat	Mahashila Rural Municipality	0	0	0	0	0	0	0	1	1	0	0	0	0	0	0	0	1	1	0	0	0	0	0	0	0	0	0	0	0	0	0	0	0	1	0	1	1	0	1	0	0	0	0	0	0	[illegible]
Gandaki	Parbat	Modi Rural Municipality	2	3	5	0	0	0	0	0	0	0	1	1	1	0	1	3	4	7	0	3	3	0	4	4	3	5	8	3	12	15	0	2	2	2	1	3	2	3	5	0	1	1	1	0	1	[illegible]
Gandaki	Parbat	Painyu Rural Municipality	0	0	0	0	0	0	0	0	0	0	0	0	1	0	1	1	0	1	2	0	2	0	0	0	2	0	2	4	0	4	2	0	2	0	0	0	2	0	2	0	0	0	0	0	0	[illegible]
Gandaki	Parbat	Phalewas Municipality	0	0	0	0	1	1	0	1	1	0	0	0	0	0	0	0	2	2	2	0	2	0	1	1	2	0	2	4	1	5	1	0	1	0	0	0	1	0	1	1	1	2	1	0	1	[illegible]
Gandaki	Baglung	Badigad Rural Municipality	0	1	1	1	0	1	0	1	1	1	0	1	0	2	2	2	4	6	0	1	1	0	0	0	0	1	1	0	2	2	0	0	0	0	0	0	0	0	0	0	0	0	0	1	1	[illegible]
Gandaki	Baglung	Baglung Municipality	3	1	4	5	1	6	2	2	4	3	3	6	0	0	0	13	7	20	1	2	3	4	3	7	3	4	7	8	9	17	1	4	5	1	2	3	2	6	8	0	1	1	3	0	3	[illegible]
Gandaki	Baglung	Bareng Rural Municipality	0	1	1	0	1	1	0	0	0	1	0	1	1	0	1	2	2	4	1	1	2	1	1	2	0	2	2	2	4	6	0	1	1	0	0	0	0	1	1	0	0	0	0	0	0	[illegible]
Gandaki	Baglung	Dhorpatan Municipality	2	0	2	0	1	1	1	2	3	0	1	1	1	0	1	4	4	8	1	0	1	0	0	0	1	0	1	2	0	2	0	1	1	1	0	1	1	1	2	0	0	0	1	0	1	[illegible]
Gandaki	Baglung	Galkot Municipality	1	3	4	1	0	1	1	2	3	0	0	0	0	1	1	3	6	9	2	1	3	0	0	0	0	0	0	2	1	3	2	2	4	1	0	1	3	2	5	0	0	0	0	0	0	[illegible]
Gandaki	Baglung	Jaimuni Municipality	2	1	3	0	1	1	2	1	3	0	0	0	1	0	1	5	3	8	1	0	1	2	0	2	0	0	0	3	0	3	0	0	0	0	0	0	0	0	0	0	0	0	1	0	1	[illegible]
Gandaki	Baglung	Kanthekhola Rural Municipality	2	0	2	0	1	1	0	0	0	1	0	1	0	0	0	3	1	4	0	0	0	0	0	0	0	1	1	0	1	1	0	2	2	0	0	0	0	2	2	1	0	1	0	0	0	[illegible]
Gandaki	Baglung	Nisikhola Rural Municipality	2	0	2	0	1	1	1	0	1	2	0	2	2	0	2	7	1	8	2	1	3	1	1	2	1	1	2	4	3	7	0	1	1	0	1	1	0	2	2	0	0	0	0	0	0	[illegible]
Gandaki	Baglung	Taman Khola Rural Municipality	0	0	0	1	0	1	2	0	2	0	0	0	0	0	0	3	0	3	0	0	0	0	0	0	0	1	1	0	1	1	0	0	0	0	0	0	0	0	0	0	0	0	0	0	0	[illegible]
Gandaki	Baglung	Tara Khola Rural Municipality	1	1	2	0	0	0	0	0	0	0	0	0	0	1	1	1	2	3	0	0	0	1	0	1	2	0	2	3	0	3	0	0	0	0	0	0	0	0	0	0	0	0	0	0	0	[illegible]
Gandaki	Nawalpur	Baudikali Rural Municipality	0	1	1	1	0	1	0	0	0	1	0	1	0	0	0	2	1	3	1	0	1	0	0	0	0	0	0	1	0	1	1	0	1	0	0	0	1	0	1	0	0	0	0	0	0	[illegible]
Gandaki	Nawalpur	Binayi Tribeni Rural Municipality	0	0	0	0	2	2	1	1	2	1	0	1	0	0	0	2	3	5	0	0	0	0	0	0	0	0	0	0	0	0	0	0	0	0	0	0	0	0	0	0	0	0	0	1	1	[illegible]
Gandaki	Nawalpur	Bulingtar Rural Municipality	0	0	0	0	0	0	0	0	0	0	0	0	1	0	1	1	0	1	0	0	0	0	0	0	1	0	1	1	0	1	0	1	1	0	0	0	0	1	1	0	0	0	0	0	0	[illegible]
Gandaki	Nawalpur	Devchuli Municipality	1	0	1	1	2	3	0	0	0	1	0	1	1	0	1	4	2	6	0	1	1	0	0	0	0	0	0	0	1	1	0	0	0	1	2	3	1	2	3	0	0	0	0	0	0	[illegible]
Gandaki	Nawalpur	Gaidakot Municipality	0	0	0	0	1	1	0	2	2	0	1	1	0	0	0	0	4	4	0	1	1	0	2	2	0	1	1	0	4	4	0	1	1	0	1	1	0	2	2	0	0	0	1	1	2	[illegible]
Gandaki	Nawalpur	Hupsekot Rural Municipality	1	0	1	1	3	4	1	2	3	1	0	1	0	0	0	4	5	9	0	1	1	0	1	1	0	1	1	0	3	3	1	1	2	3	0	3	4	1	5	1	0	1	0	0	0	[illegible]
Gandaki	Nawalpur	Kawaswoti Municipality	4	1	5	1	0	1	0	2	2	3	1	4	0	3	3	8	7	15	0	3	3	1	1	2	0	1	1	1	5	6	0	5	5	4	3	7	4	8	12	1	1	2	0	0	0	[illegible]
Gandaki	Nawalpur	Madhyabindu Municipality	0	1	1	1	0	1	2	1	3	1	1	2	4	3	7	8	6	14	1	6	7	3	4	7	4	4	8	8	14	22	6	1	7	6	7	13	12	8	20	2	0	2	0	1	1	[illegible]
Kamali	Rukum	Aathbiskot Municipality	1	0	1	0	0	0	0	2	2	0	2	2	1	1	2	2	5	7	1	2	3	1	2	3	0	2	2	2	6	8	0	0	0	0	3	3	0	3	3	0	0	0	0	0	0	[illegible]
Kamali	Rukum	Banphikot Rural Municipality	8	8	16	0	0	0	1	0	1	5	4	9	5	3	8	19	15	34	10	3	13	9	11	20	15	10	25	34	24	58	6	4	10	2	4	6	8	8	16	0	0	0	0	0	0	[illegible]
Kamali	Rukum	Chaurjahari Municipality	1	1	2	0	1	1	1	0	1	0	0	0	0	0	0	2	2	4	0	0	0	0	0	0	0	0	0	0	0	0	0	1	1	0	0	0	0	1	1	0	0	0	0	1	1	[illegible]
Kamali	Rukum	Musikot Municipality	1	1	2	1	1	2	0	0	0	0	0	0	0	0	0	2	2	4	1	1	2	1	2	3	0	3	3	2	6	8	0	1	1	1	0	1	1	1	2	0	0	0	2	0	2	[illegible]
Kamali	Rukum	Sani Bheri Rural Municipality	15	9	24	16	26	42	18	18	36	15	21	36	10	9	19	74	83	157	21	7	28	16	18	34	2	2	4	39	27	66	3	8	11	0	0	0	3	8	11	0	0	0	0	0	0	[illegible]
Kamali	Rukum	Tribeni Rural Municipality	0	2	2	0	2	2	0	1	1	0	0	0	0	2	2	0	7	7	1	0	1	0	1	1	0	0	0	1	1	2	0	0	0	1	0	1	1	0	1	0	0	0	0	0	0	[illegible]
Kamali	Salyan	Bagchaur Municipality	0	0	0	1	0	1	0	0	0	0	1	1	1	2	3	2	3	5	1	1	2	1	1	2	0	1	1	2	3	5	1	0	1	2	3	5	3	3	6	1	0	1	0	1	1	[illegible]
Kamali	Salyan	Bangad Kupinde Municipality	0	0	0	1	0	1	0	0	0	0	0	0	0	1	1	1	1	2	0	0	0	0	0	0	0	1	1	0	1	1	0	0	0	0	0	0	0	0	0	0	0	0	0	0	0	[illegible]
Kamali	Salyan	Chhatreshwori Rural Municipality	1	0	1	0	0	0	2	2	4	0	0	0	1	1	2	4	3	7	0	0	0	1	0	1	0	1	1	1	1	2	0	0	0	0	0	0	0	0	0	0	1	1	0	0	0	[illegible]
Kamali	Salyan	Darma Rural Municipality	0	0	0	0	0	0	0	0	0	0	1	1	0	1	1	0	2	2	0	0	0	0	0	0	0	0	0	0	0	0	0	1	1	2	0	2	2	1	3	0	0	0	0	0	0	[illegible]
Kamali	Salyan	Kalimati Rural Municipality	2	0	2	1	0	1	0	1	1	1	2	3	0	0	0	4	3	7	1	2	3	1	2	3	0	2	2	2	6	8	0	3	3	0	1	1	0	4	4	0	0	0	0	0	0	[illegible]
Kamali	Salyan	Kapurkot Rural Municipality	0	0	0	0	0	0	0	1	1	1	0	1	0	0	0	1	1	2	0	1	1	0	0	0	0	0	0	0	1	1	0	0	0	1	0	1	1	0	1	0	0	0	0	0	0	[illegible]
Kamali	Salyan	Kumakh Rural Municipality	0	0	0	1	1	2	0	0	0	1	0	1	1	0	1	3	1	4	0	1	1	0	0	0	1	1	2	1	2	3	1	0	1	0	0	0	1	0	1	0	0	0	0	0	0	[illegible]
Kamali	Salyan	Sharada Municipality	1	0	1	2	0	2	0	0	0	0	0	0	0	1	1	3	1	4	0	1	1	0	2	2	0	0	0	0	3	3	0	0	0	0	0	0	0	0	0	1	0	1	0	0	0	[illegible]
Kamali	Salyan	Siddha Kumakh Rural Municipality	2	0	2	0	0	0	0	0	0	0	1	1	0	0	0	2	1	3	0	0	0	0	0	0	0	0	0	0	0	0	0	0	0	0	0	0	0	0	0	0	0	0	0	0	0	[illegible]
Kamali	Salyan	Tribeni Rural Municipality	0	1	1	0	1	1	1	1	2	0	0	0	0	0	0	1	3	4	0	0	0	1	0	1	0	0	0	1	0	1	0	0	0	0	0	0	0	0	0	0	1	1	0	0	0	[illegible]
Kamali	Surkhet	Barahatal Rural Municipality	0	0	0	0	2	2	0	0	0	0	0	0	0	1	1	0	3	3	0	2	2	0	1	1	0	0	0	0	3	3	0	1	1	1	0	1	1	1	2	1	0	1	0	0	0	[illegible]
Kamali	Surkhet	Bheriganga Municipality	0	2	2	0	1	1	1	1	2	0	2	2	3	1	4	4	7	11	0	1	1	0	1	1	0	0	0	0	2	2	1	1	2	5	1	6	6	2	8	1	1	2	0	1	1	[illegible]
Kamali	Surkhet	Birendranagar Municipality	2	1	3	1	2	3	3	1	4	2	1	3	1	3	4	9	8	17	1	3	4	1	0	1	1	2	3	3	5	8	2	0	2	0	3	3	2	3	5	0	0	0	0	0	0	[illegible]
Kamali	Surkhet	Chaukune Rural Municipality	0	0	0	1	3	4	1	1	2	1	0	1	0	0	0	3	4	7	1	1	2	0	0	0	0	1	1	1	2	3	1	0	1	0	0	0	1	0	1	0	0	0	0	0	0	[illegible]
Kamali	Surkhet	Chingad Rural Municipality	1	0	1	0	0	0	0	0	0	0	0	0	0	0	0	1	0	1	0	1	1	1	0	1	0	0	0	1	1	2	0	1	1	1	1	2	1	2	3	1	1	2	0	0	0	[illegible]
Kamali	Surkhet	Gurbhakot Municipality	1	4	5	0	0	0	2	1	3	1	1	2	0	0	0	4	6	10	1	1	2	0	2	2	0	2	2	1	5	6	1	3	4	1	1	2	2	4	6	1	1	2	0	0	0	[illegible]
Kamali	Surkhet	Lekbesi Municipality	0	1	1	0	2	2	2	0	2	1	0	1	0	3	3	3	6	9	0	1	1	1	0	1	1	1	2	2	2	4	0	0	0	0	0	0	0	0	0	0	0	0	0	0	0	[illegible]
Kamali	Surkhet	Panchpuri Municipality	0	1	1	0	1	1	0	1	1	0	2	2	1	2	3	1	7	8	0	1	1	0	1	1	2	3	5	2	5	7	0	0	0	1	0	1	1	0	1	0	0	0	0	0	0	[illegible]
Kamali	Surkhet	Simta Rural Municipality	0	0	0	0	0	0	0	0	0	1	1	2	0	0	0	1	1	2	1	2	3	1	2	3	2	1	3	4	5	9	0	0	0	0	2	2	0	2	2	0	1	1	4	0	4	[illegible]
Kamali	Dailekh	Aathabis Municipality	5	13	18	4	1	5	4	6	10	8	13	21	10	9	19	31	42	73	13	15	28	16	18	34	18	21	39	47	54	101	23	20	43	25	13	38	48	33	81	0	1	1	1	1	2	[illegible]

Annex 5.1: Number of students with disability related to – physical

| Province | District | Local Level | Community schools | | |

Annex 5.1: Number of students with disability related to – physical

| Province | District | Local Level | Community schools | | |

Annex 5.1: Number of students with disability related to – physical

| Province | District | Local Level | Community schools | | |

Annex 5.1: Number of students with disability related to – physical

Community schools

Province	District	Local Level	G1			G2			G3			G4			G5			G1-5			G6			G7			G8			G6-8			G9			G10			G9-10			G11			G12			G
			G	B	T	G	B	T	G	B	T	G	B	T	G	B	T	G	B	T	G	B	T	G	B	T	G	B	T	G	B	T	G	B	T	G	B	T	G	B	T	G	B	T	G	B	T	G
Sudurpaschim	Bajura	Swami Kartik Khapar Rural	1	0	1	0	0	0	1	0	1	0	1	1	1	1	2	3	2	5	0	0	0	1	1	2	0	0	0	1	1	2	0	1	1	1	0	1	1	1	2	0	0	0	0	1	1	0
Sudurpaschim	Bajura	Triveni Municipality	0	2	2	2	2	4	2	2	4	6	6	12	2	4	6	12	16	28	0	1	1	1	1	2	3	2	5	4	4	8	1	7	8	1	1	2	2	8	10	0	3	3	2	2	4	2
Sudurpaschim	Bajhang	Bithadchir Rural Municipality	0	1	1	0	0	0	1	0	1	0	0	0	0	1	1	1	2	3	0	0	0	0	2	2	0	1	1	0	3	3	0	3	3	1	10	11	1	13	14	1	1	2	0	6	6	1
Sudurpaschim	Bajhang	Bungal Municipality	1	3	4	2	3	5	2	1	3	0	2	2	1	1	2	6	10	16	0	1	1	0	1	1	1	2	3	1	4	5	1	0	1	0	3	3	1	3	4	0	0	0	0	0	0	0
Sudurpaschim	Bajhang	Chabispathivera Rural Municipality	0	0	0	0	2	2	0	1	1	0	0	0	2	2	4	2	5	7	1	2	3	3	2	5	5	1	6	9	5	14	0	1	1	0	0	0	0	1	1	0	0	0	0	0	0	0
Sudurpaschim	Bajhang	Durgathali Rural Municipality	0	0	0	1	0	1	0	0	0	1	0	1	0	0	0	2	0	2	0	0	0	0	0	0	0	1	1	0	1	1	0	0	0	0	1	1	0	1	1	1	0	1	1	1	2	2
Sudurpaschim	Bajhang	Jaya Prithvi Municipality	0	1	1	0	0	0	1	0	1	0	1	1	1	0	1	2	2	4	0	0	0	0	0	0	0	0	0	0	0	0	0	0	0	0	0	0	0	0	0	0	0	0	0	0	0	0
Sudurpaschim	Bajhang	Kedarseu Rural Municipality	1	1	2	1	0	1	1	1	2	0	0	0	1	1	2	4	3	7	0	1	1	0	0	0	1	0	1	1	1	2	0	3	3	0	0	0	0	3	3	0	0	0	0	0	0	0
Sudurpaschim	Bajhang	Khaptadchhanna Rural Municipality	5	6	11	3	11	14	3	3	6	5	5	10	7	6	13	23	31	54	5	3	8	2	3	5	1	4	5	8	10	18	4	10	14	0	2	2	4	12	16	3	2	5	4	4	8	7
Sudurpaschim	Bajhang	Masta Rural Municipality	0	1	1	0	0	0	0	0	0	0	0	0	1	2	3	1	3	4	2	1	3	3	0	3	0	0	0	5	1	6	0	0	0	0	0	0	0	0	0	0	0	0	0	0	0	0
Sudurpaschim	Bajhang	Saipal Rural Municipality	0	0	0	0	0	0	0	0	0	0	0	0	0	0	0	0	0	0	0	0	0	0	0	0	0	0	0	0	0	0	0	0	0	0	0	0	0	0	0	0	0	0	0	0	0	0
Sudurpaschim	Bajhang	Surma Rural Municipality	0	0	0	0	0	0	0	0	0	0	0	0	1	0	1	1	0	1	0	1	1	0	0	0	0	0	0	0	1	1	0	1	1	0	0	0	0	1	1	0	0	0	0	0	0	0
Sudurpaschim	Bajhang	Talkot Rural Municipality	1	0	1	0	0	0	2	0	2	1	2	3	0	1	1	4	3	7	0	1	1	0	1	1	1	1	2	1	3	4	1	0	1	0	0	0	1	0	1	0	0	0	0	0	0	0
Sudurpaschim	Bajhang	Thalara Rural Municipality	1	0	1	2	0	2	1	0	1	1	0	1	0	0	0	5	0	5	1	1	2	1	1	2	0	0	0	2	2	4	1	1	2	1	1	2	2	2	4	1	0	1	4	3	7	5
Sudurpaschim	Achham	Bannigadi Jayagadh Rural	0	0	0	1	0	1	0	0	0	0	0	0	0	0	0	1	0	1	0	1	1	1	0	1	0	0	0	1	1	2	0	0	0	0	0	0	0	0	0	0	0	0	0	0	0	0
Sudurpaschim	Achham	Chaurpati Rural Municipality	0	1	1	0	2	2	3	0	3	0	0	0	2	0	2	5	3	8	2	6	8	2	10	12	7	11	18	11	27	38	2	0	2	0	1	1	2	1	3	0	0	0	0	0	0	0
Sudurpaschim	Achham	Dhakari Rural Municipality	4	2	6	4	1	5	1	4	5	2	0	2	1	2	3	12	9	21	1	0	1	2	0	2	2	2	4	5	2	7	0	0	0	0	1	1	0	1	1	1	0	1	0	0	0	1
Sudurpaschim	Achham	Kamalbazar Municipality	1	0	1	0	1	1	0	0	0	1	0	1	0	0	0	2	1	3	0	0	0	0	1	1	0	0	0	0	1	1	0	1	1	1	0	1	1	1	2	1	0	1	1	0	1	2
Sudurpaschim	Achham	Mangalsen Municipality	0	0	0	0	0	0	0	0	0	0	0	0	1	2	3	1	2	3	0	1	1	0	0	0	0	0	0	0	1	1	1	0	1	0	0	0	1	0	1	0	0	0	0	0	0	0
Sudurpaschim	Achham	Mellekh Rural Municipality	0	3	3	0	1	1	1	0	1	1	2	3	1	0	1	3	6	9	1	2	3	1	1	2	1	0	1	3	3	6	2	0	2	1	0	1	3	0	3	0	0	0	0	0	0	0
Sudurpaschim	Achham	Panchadewal Binayak Municipality	1	2	3	1	1	2	1	0	1	0	0	0	0	1	1	3	4	7	0	0	0	0	0	0	0	0	0	0	0	0	1	0	1	0	0	0	1	0	1	0	0	0	0	0	0	0
Sudurpaschim	Achham	Ramaroshan Rural Municipality	2	2	4	0	1	1	2	0	2	1	0	1	0	0	0	5	3	8	0	0	0	1	0	1	3	1	4	4	1	5	0	0	0	1	1	2	1	1	2	0	0	0	0	0	0	0
Sudurpaschim	Achham	Sanfebagar Municipality	0	1	1	0	0	0	0	0	0	0	1	1	1	0	1	1	2	3	0	1	1	2	0	2	3	0	3	5	1	6	1	0	1	2	0	2	3	0	3	2	1	3	0	0	0	2
Sudurpaschim	Achham	Turmakhad Rural Municipality	2	1	3	0	0	0	1	1	2	0	1	1	1	1	2	4	4	8	1	3	4	1	2	3	2	1	3	4	6	10	0	1	1	0	1	1	0	2	2	0	0	0	0	1	1	0
Sudurpaschim	Doti	Adharsha Rural Municipality	1	2	3	2	0	2	2	1	3	3	2	5	1	1	2	9	6	15	0	0	0	0	1	1	0	0	0	0	1	1	0	1	1	0	2	2	0	3	3	0	0	0	0	1	1	0
Sudurpaschim	Doti	Badikedar Rural Municipality	2	3	5	0	2	2	1	1	2	0	2	2	0	2	2	3	10	13	2	0	2	0	0	0	0	2	2	2	2	4	0	1	1	1	0	1	1	1	2	0	0	0	0	0	0	0
Sudurpaschim	Doti	Bogtan Fudsil Rural Municipality	0	0	0	0	0	0	0	0	0	0	1	1	0	1	1	0	2	2	0	1	1	0	2	2	0	0	0	0	3	3	0	0	0	1	0	1	1	0	1	0	0	0	0	1	1	0
Sudurpaschim	Doti	Dipayal Silgadi Municipality	1	0	1	0	1	1	2	2	4	1	1	2	1	1	2	5	5	10	0	0	0	0	0	0	0	1	1	0	1	1	0	2	2	0	1	1	0	3	3	0	0	0	0	0	0	0
Sudurpaschim	Doti	Jorayal Rural Municipality	0	0	0	4	8	12	5	10	15	2	5	7	2	1	3	13	24	37	0	4	4	0	6	6	2	3	5	2	13	15	1	1	2	1	1	2	2	2	4	0	0	0	0	0	0	0
Sudurpaschim	Doti	K I Singh Rural Municipality	2	0	2	0	1	1	0	0	0	0	0	0	1	0	1	3	1	4	0	0	0	1	0	1	0	1	1	1	1	2	1	0	1	0	1	1	1	1	2	0	0	0	0	0	0	0
Sudurpaschim	Doti	Purbichauki Rural Municipality	1	1	2	1	2	3	2	3	5	1	0	1	0	2	2	5	8	13	1	1	2	1	0	1	3	1	4	5	2	7	2	0	2	0	0	0	2	0	2	0	0	0	1	0	1	1
Sudurpaschim	Doti	Sayal Rural Municipality	1	1	2	0	0	0	0	0	0	1	1	2	1	2	3	3	4	7	0	0	0	0	0	0	0	1	1	0	1	1	0	0	0	0	0	0	0	0	0	0	0	0	0	0	0	0
Sudurpaschim	Doti	Shikhar Municipality	0	1	1	0	0	0	0	1	1	0	0	0	0	0	0	0	2	2	2	0	2	4	0	4	1	3	4	7	3	10	2	2	4	1	2	3	3	4	7	0	1	1	1	0	1	1
Sudurpaschim	Kailali	Bardagoriya Rural Municipality	0	0	0	0	1	1	2	0	2	1	1	2	0	1	1	3	3	6	0	0	0	0	2	2	0	1	1	0	3	3	1	2	3	0	1	1	1	3	4	1	1	2	1	0	1	2
Sudurpaschim	Kailali	Bhajani Municipality	1	1	2	2	2	4	2	1	3	2	1	3	2	0	2	9	5	14	1	1	2	3	0	3	0	0	0	4	1	5	1	2	3	1	0	1	2	2	4	0	0	0	0	1	1	0
Sudurpaschim	Kailali	Chure Rural Municipality	4	1	5	0	0	0	2	1	3	1	1	2	0	0	0	7	3	10	1	0	1	1	0	1	0	0	0	2	0	2	1	1	2	0	0	0	1	1	2	0	0	0	0	1	1	0
Sudurpaschim	Kailali	Dhangadhi Sub Metropolitan City	0	2	2	0	2	2	1	1	2	4	1	5	2	2	4	7	8	15	2	0	2	0	1	1	1	2	3	3	3	6	2	3	5	4	2	6	6	5	11	2	1	3	0	1	1	2
Sudurpaschim	Kailali	Gauriganga Municipality	0	1	1	1	3	4	0	0	0	2	2	4	2	0	2	5	6	11	1	0	1	0	2	2	0	2	2	1	4	5	2	0	2	0	1	1	2	1	3	2	0	2	1	2	3	3
Sudurpaschim	Kailali	Ghodaghodi Municipality	1	3	4	0	1	1	0	3	3	1	3	4	2	3	5	4	13	17	1	1	2	3	2	5	3	3	6	7	6	13	0	2	2	1	0	1	1	2	3	0	1	1	0	0	0	0
Sudurpaschim	Kailali	Godawari Municipality	5	9	14	4	7	11	4	4	8	5	3	8	4	4	8	22	27	49	4	7	11	1	1	2	1	3	4	6	11	17	1	1	2	1	1	2	2	2	4	1	3	4	1	2	3	2
Sudurpaschim	Kailali	Janaki Rural Municipality	2	0	2	1	0	1	0	2	2	1	3	4	1	1	2	5	6	11	2	2	4	2	3	5	0	4	4	4	9	13	1	2	3	0	1	1	1	3	4	0	0	0	0	0	0	0
Sudurpaschim	Kailali	Joshipur Rural Municipality	0	1	1	1	0	1	1	0	1	0	2	2	3	1	4	5	4	9	1	2	3	1	0	1	1	2	3	3	4	7	2	0	2	2	3	5	4	3	7	1	4	5	0	0	0	1
Sudurpaschim	Kailali	Kailari Rural Municipality	0	0	0	1	0	1	0	1	1	1	0	1	0	1	1	2	2	4	0	1	1	0	0	0	1	1	2	1	2	3	1	0	1	2	0	2	3	0	3	2	0	2	0	0	0	2
Sudurpaschim	Kailali	Lamkichuha Municipality	0	1	1	1	1	2	3	1	4	0	3	3	0	1	1	4	7	11	4	2	6	2	4	6	4	1	5	10	7	17	0	3	3	1	3	4	1	6	7	1	0	1	1	1	2	2
Sudurpaschim	Kailali	Mohanyal Rural Municipality	0	3	3	0	0	0	1	0	1	1	1	2	0	1	1	2	5	7	0	2	2	1	0	1	1	2	3	2	4	6	1	1	2	1	0	1	2	1	3	1	0	1	0	0	0	1
Sudurpaschim	Kailali	Tikapur Municipality	0	2	2	0	1	1	1	1	2	2	3	5	0	3	3	3	10	13	0	0	0	1	0	1	1	2	3	2	2	4	1	1	2	5	2	7	6	3	9	1	0	1	0	1	1	1
Sudurpaschim	Kanchanpur	Bedkot Municipality	0	0	0	0	1	1	0	0	0	0	1	1	2	0	2	2	2	4	0	0	0	0	1	1	1	0	1	1	1	2	0	2	2	2	2	4	2	4	6	1	0	1	0	1	1	1
Sudurpaschim	Kanchanpur	Belauri Municipality	0	0	0	0	1	1	1	1	2	1	0	1	0	0	0	2	2	4	1	0	1	1	2	3	0	2	2	2	4	6	0	3	3	2	1	3	2	4	6	0	1	1	1	0	1	1
Sudurpaschim	Kanchanpur	Beldandi Rural Municipality	0	0	0	0	1	1	0	2	2	0	0	0	0	0	0	0	3	3	0	0	0	0	1	1	0	0	0	0	1	1	0	0	0	2	1	3	2	1	3	0	0	0	0	0	0	0
Sudurpaschim	Kanchanpur	Bheemdatt Municipality	1	1	2	0	0	0	0	0	0	2	0	2	2	0	2	5	1	6	0	0	0	1	1	2	2	1	3	3	2	5	0	1	1	0	1	1	0	2	2	0	1	1	0	0	0	0
Sudurpaschim	Kanchanpur	Krishnapur Municipality	0	0	0	0	0	0	1	0	1	0	1	1	1	1	2	2	2	4	3	0	3	2	2	4	2	3	5	7	5	12	2	2	4	0	1	1	2	3	5	1	0	1	3	1	4	4
Sudurpaschim	Kanchanpur	Laljhandi Rural Municipality	1	0	1	0	0	0	0	0	0	0	0	0	1	0	1	2	0	2	0	0	0	1	0	1	2	1	3	3	1	4	0	2	2	0	0	0	0	2	2	1	0	1	0	0	0	1
Sudurpaschim	Kanchanpur	Mahakali Municipality	0	0	0	0	4	4	1	0	1	0	0	0	0	1	1	1	5	6	0	1	1	2	1	3	1	1	2	3	3	6	0	0	0	1	1	2	1	1	2	0	0	0	1	1	2	1
Sudurpaschim	Kanchanpur	Punarbas Municipality	1	0	1	1	0	1	1	0	1	2	1	3	1	1	2	6	2	8	1	0	1	2	2	4	3	1	4	6	3	9	0	1	1	0	1	1	0	2	2	4	0	4	1	0	1	9
Sudurpaschim	Kanchanpur	Shuklaphanta Municipality	0	0	0	0	0	0	2	0	2	0	0	0	1	1	2	3	1	4	4	0	4	0	4	4	4	0	4	8	4	12	1	1	2	2	1	3	3	2	5	1	2	3	0	0	0	1

Annex 5.1: Number of students with disability related to – physical																																																							
Community schools																																																							
Province	District	Local Level	G1			G2			G3			G4			G5			G1-5			G6			G7			G8			G6-8			G9			G10			G9-10			G11			G12			
			G	B	T	G	B	T	G	B	T	G	B	T	G	B	T	G	B	T	G	B	T	G	B	T	G	B	T	G	B	T	G	B	T	G	B	T	G	B	T	G	B	T	G	B	T	
Sudurpaschim	Dadeldhura	Ajayameru Rural Municipality	0	0	0	0	0	0	1	0	1	0	3	3	0	1	1	1	4	5	0	1	1	0	1	1	1	2	3	1	4	5	1	1	2	0	1	1	1	2	3	1	1	2	0	0	0	1
Sudurpaschim	Dadeldhura	Amargadhi Municipality	0	0	0	0	0	0	0	0	0	1	0	1	1	0	1	2	0	2	0	0	0	0	0	0	0	0	0	0	0	0	0	0	0	0	0	0	0	0	0	0	0	0	0	0	0	0
Sudurpaschim	Dadeldhura	Bhageshwar Rural Municipality	0	0	0	0	0	0	1	0	1	0	0	0	1	1	2	2	1	3	0	1	1	0	0	0	0	1	1	0	2	2	0	0	0	1	0	1	1	0	1	0	0	0	0	0	0	0
Sudurpaschim	Dadeldhura	Ganayapdhura Rural Municipality	0	2	2	1	1	2	1	0	1	0	3	3	0	1	1	2	7	9	0	0	0	1	0	1	1	0	1	2	0	2	3	0	3	0	1	1	3	1	4	0	0	0	0	0	0	0
Sudurpaschim	Dadeldhura	Nawadurga Rural Municipality	1	1	2	1	0	1	2	0	2	0	1	1	0	1	1	4	3	7	0	0	0	0	0	0	0	1	1	0	1	1	0	0	0	0	2	2	0	2	2	0	1	1	0	0	0	0
Sudurpaschim	Dadeldhura	Parashuram Municipality	3	2	5	2	0	2	0	1	1	0	1	1	1	1	2	6	5	11	1	1	2	0	1	1	0	1	1	1	3	4	1	1	2	2	1	3	3	2	5	0	0	0	0	0	0	0
Sudurpaschim	Baitadi	Dasharathchanda Municipality	0	0	0	0	0	0	0	0	0	0	0	0	0	0	0	0	0	0	0	0	0	0	0	0	0	1	1	0	1	1	0	3	3	0	1	1	0	4	4	0	1	1	1	0	1	1
Sudurpaschim	Baitadi	Dilasaini Rural Municipality	1	1	2	1	0	1	1	1	2	2	0	2	0	0	0	5	2	7	1	1	2	1	0	1	0	2	2	2	3	5	0	0	0	1	1	2	1	1	2	0	0	0	0	1	1	0
Sudurpaschim	Baitadi	Dogadakedar Rural Municipality	0	0	0	0	0	0	0	0	0	0	1	1	0	0	0	0	1	1	1	0	1	0	1	1	0	0	0	1	1	2	0	0	0	0	1	1	0	1	1	1	0	1	0	0	0	1
Sudurpaschim	Baitadi	Melauli Rural Municipality	0	0	0	0	0	0	1	1	2	0	0	0	0	1	1	1	2	3	0	1	1	1	1	2	0	1	1	1	3	4	0	1	1	0	0	0	0	1	1	0	1	1	0	1	1	0
Sudurpaschim	Baitadi	Pancheshwar Rural Municipality	5	4	9	1	0	1	0	0	0	1	0	1	4	0	4	11	4	15	1	0	1	0	1	1	0	0	0	1	1	2	1	5	6	1	1	2	2	6	8	0	0	0	0	1	1	0
Sudurpaschim	Baitadi	Patan Municipality	0	0	0	0	0	0	0	0	0	0	0	0	0	0	0	0	0	0	1	1	2	0	1	1	1	2	3	2	4	6	0	1	1	0	1	1	0	2	2	1	0	1	0	0	0	1
Sudurpaschim	Baitadi	Purchaudi Municipality	1	1	2	0	1	1	0	0	0	1	0	1	0	0	0	2	2	4	0	0	0	0	0	0	0	0	0	0	0	0	1	0	1	0	0	0	1	0	1	0	0	0	1	0	1	1
Sudurpaschim	Baitadi	Shivanath Rural Municipality	0	0	0	0	0	0	0	0	0	0	0	0	1	2	3	1	2	3	0	0	0	0	0	0	0	2	2	0	2	2	0	0	0	1	0	1	1	0	1	0	0	0	1	1	2	1
Sudurpaschim	Baitadi	Sigas Rural Municipality	0	1	1	3	5	8	3	2	5	1	4	5	3	2	5	10	14	24	0	2	2	2	0	2	0	0	0	2	2	4	1	2	3	1	3	4	2	5	7	0	0	0	0	0	0	0
Sudurpaschim	Baitadi	Sumaya Rural Municipality	0	1	1	0	1	1	3	1	4	0	0	0	0	0	0	3	3	6	2	4	6	2	0	2	0	0	0	4	4	8	0	3	3	2	1	3	2	4	6	0	1	1	0	1	1	0
Sudurpaschim	Darchula	Apihimal Rural Municipality	0	1	1	1	0	1	2	0	2	0	0	0	1	0	1	4	1	5	0	0	0	0	0	0	0	0	0	0	0	0	1	0	1	0	0	0	1	0	1	0	0	0	0	1	1	0
Sudurpaschim	Darchula	Byas Rural Municipality	1	1	2	0	0	0	1	1	2	1	0	1	0	0	0	3	2	5	1	1	2	1	0	1	1	3	4	3	4	7	0	1	1	0	2	2	0	3	3	2	0	2	0	0	0	2
Sudurpaschim	Darchula	Duhun Rural Municipality	3	0	3	0	0	0	0	0	0	0	1	1	0	0	0	3	1	4	0	0	0	0	1	1	1	1	2	1	2	3	0	0	0	0	1	1	0	1	1	0	0	0	0	0	0	0
Sudurpaschim	Darchula	Lekam Rural Municipality	1	0	1	0	0	0	0	0	0	0	0	0	0	0	0	1	0	1	0	0	0	0	0	0	0	0	0	0	0	0	0	0	0	0	0	0	0	0	0	0	0	0	0	0	0	0
Sudurpaschim	Darchula	Mahakali Municipality	0	0	0	2	2	4	1	0	1	0	0	0	1	1	2	4	3	7	0	1	1	0	0	0	1	2	3	1	3	4	0	0	0	0	0	0	0	0	0	0	0	0	0	1	1	0
Sudurpaschim	Darchula	Malikarjun Rural Municipality	1	1	2	1	0	1	0	0	0	0	1	1	0	0	0	2	2	4	0	1	1	0	0	0	0	1	1	0	2	2	0	0	0	0	1	1	0	1	1	1	1	2	0	1	1	1
Sudurpaschim	Darchula	Marma Rural Municipality	1	1	2	0	0	0	0	1	1	0	1	1	1	0	1	2	3	5	0	1	1	0	0	0	0	0	0	0	1	1	0	0	0	0	0	0	0	0	0	0	0	0	0	0	0	0
Sudurpaschim	Darchula	Naugad Rural Municipality	1	1	2	0	0	0	0	0	0	1	0	1	1	0	1	3	1	4	1	0	1	0	0	0	1	1	2	2	1	3	1	0	1	0	0	0	1	0	1	0	0	0	0	0	0	0
Sudurpaschim	Darchula	Shailyashikhar Municipality	0	0	0	0	0	0	0	0	0	0	0	0	0	0	0	0	0	0	0	0	0	0	0	0	1	0	1	1	0	1	0	1	1	0	0	0	0	1	1	0	1	1	0	0	0	0
Province 1	Taplejung		2	4	6	2	4	6	3	3	6	3	2	5	1	3	4	11	16	27	4	3	7	5	6	11	1	2	3	10	11	21	2	0	2	0	0	0	2	0	2	1	5	6	0	0	0	1
Province 1	Panchthar		5	5	10	1	1	2	2	3	5	4	6	10	4	5	9	16	20	36	2	1	3	4	5	9	5	5	10	11	11	22	2	6	8	1	4	5	3	10	13	1	4	5	2	2	4	3
Province 1	Ilam		3	3	6	3	9	12	5	10	15	6	2	8	10	8	18	27	32	59	8	6	14	5	5	10	6	5	11	19	16	35	1	5	6	3	6	9	4	11	15	0	3	3	2	2	4	2
Province 1	Jhapa		5	4	9	6	3	9	5	4	9	3	7	10	6	4	10	25	22	47	8	7	15	8	7	15	3	10	13	19	24	43	8	6	14	10	6	16	18	12	30	5	4	9	1	5	6	6
Province 1	Morang		4	25	29	24	27	51	10	18	28	25	34	59	19	35	54	82	139	221	24	32	56	11	32	43	43	37	80	78	101	179	30	29	59	20	37	57	50	66	116	5	5	10	3	2	5	8
Province 1	Sunsari		2	7	9	7	6	13	12	5	17	5	4	9	5	10	15	31	32	63	17	7	24	22	5	27	4	10	14	43	22	65	13	5	18	8	9	17	21	14	35	3	7	10	1	5	6	4
Province 1	Dhankuta		2	5	7	6	12	18	3	6	9	6	9	15	3	6	9	20	38	58	8	3	11	6	12	18	0	7	7	14	22	36	3	7	10	4	7	11	7	14	21	0	2	2	3	1	4	3
Province 1	Terhathum		3	2	5	1	5	6	4	3	7	2	2	4	4	5	9	14	17	31	3	3	6	3	3	6	1	3	4	7	9	16	7	6	13	3	5	8	10	11	21	2	2	4	0	3	3	2
Province 1	Sankhuwasabha		11	6	17	4	7	11	6	13	19	6	12	18	4	6	10	31	44	75	4	6	10	8	7	15	7	10	17	19	23	42	6	7	13	1	6	7	7	13	20	0	5	5	3	0	3	3
Province 1	Bhojpur		7	4	11	7	5	12	6	4	10	3	11	14	11	11	22	34	35	69	5	9	14	10	14	24	6	5	11	21	28	49	9	10	19	9	13	22	18	23	41	1	3	4	1	1	2	2
Province 1	Solukhumbu		14	18	32	14	24	38	20	11	31	10	24	34	12	11	23	70	88	158	9	4	13	9	13	22	15	16	31	33	33	66	8	6	14	8	12	20	16	18	34	6	4	10	13	5	18	1
Province 1	Okhaldhunga		5	5	10	5	4	9	7	4	11	5	4	9	2	9	11	24	26	50	6	3	9	8	9	17	9	6	15	23	18	41	5	2	7	10	7	17	15	9	24	2	2	4	3	5	8	5
Province 1	Khotang		17	17	34	13	14	27	19	18	37	23	16	39	13	22	35	85	87	172	5	8	13	0	9	9	4	7	11	9	24	33	7	13	20	6	5	11	13	18	31	1	3	4	1	1	2	2
Province 1	Udayapur		11	12	23	17	9	26	13	18	31	15	17	32	16	9	25	72	65	137	13	14	27	10	10	20	14	12	26	37	36	73	8	6	14	4	3	7	12	9	21	3	4	7	3	1	4	6
Madhesh	Saptari		27	28	55	18	30	48	16	20	36	4	4	8	4	7	11	69	89	158	4	4	8	4	3	7	24	27	51	32	34	66	42	39	81	7	10	17	49	49	98	0	2	2	0	1	1	0
Madhesh	Siraha		2	2	4	2	3	5	2	1	3	2	5	7	1	3	4	9	14	23	1	3	4	1	4	5	0	2	2	2	9	11	3	4	7	3	0	3	6	4	10	1	0	1	0	1	1	1
Madhesh	Dhanusha		1	6	7	5	9	14	3	5	8	8	4	12	5	7	12	22	31	53	2	3	5	4	5	9	8	5	13	14	13	27	4	5	9	6	5	11	10	10	20	2	3	5	2	1	3	4
Madhesh	Mahottari		2	6	8	5	3	8	6	5	11	2	4	6	5	0	5	20	18	38	3	1	4	2	3	5	2	2	4	7	6	13	2	6	8	2	1	3	4	7	11	0	1	1	0	1	1	0
Madhesh	Sarlahi		4	3	7	7	7	14	4	8	12	6	4	10	1	5	6	22	27	49	2	2	4	4	2	6	1	2	3	7	6	13	4	3	7	1	4	5	5	7	12	2	0	2	2	1	3	4
Madhesh	Rautahat		5	6	11	3	5	8	2	8	10	4	6	10	2	9	11	16	34	50	6	5	11	5	10	15	10	10	20	21	25	46	3	4	7	9	8	17	12	12	24	1	0	1	1	4	5	2
Madhesh	Bara		7	15	22	9	14	23	9	12	21	2	4	6	3	3	6	30	48	78	4	4	8	3	8	11	2	7	9	9	19	28	2	6	8	1	2	3	3	8	11	1	0	1	2	1	3	3
Madhesh	Parsa		0	1	1	0	1	1	0	1	1	1	1	2	0	0	0	1	4	5	1	0	1	2	1	3	2	1	3	5	2	7	1	3	4	2	1	3	3	4	7	0	0	0	0	1	1	0
Bagmati	Sindhuli		7	14	21	8	10	18	8	9	17	12	13	25	17	12	29	52	58	110	8	9	17	10	10	20	16	20	36	34	39	73	7	13	20	9	12	21	16	25	41	6	3	9	12	6	18	1
Bagmati	Ramechhap		9	9	18	4	5	9	2	6	8	2	6	8	11	11	22	28	37	65	10	11	21	9	9	18	5	9	14	24	29	53	11	5	16	10	10	20	21	15	36	1	4	5	1	3	4	2
Bagmati	Dolakha		8	15	23	13	16	29	9	13	22	10	15	25	9	17	26	49	76	125	9	23	32	14	15	29	17	17	34	40	55	95	12	15	27	17	9	26	29	24	53	8	8	16	5	3	8	1
Bagmati	Sindhupalchok		15	10	25	10	6	16	10	7	17	7	6	13	7	7	14	49	36	85	2	3	5	6	7	13	4	9	13	12	19	31	5	7	12	9	6	15	14	13	27	3	4	7	3	3	6	6
Bagmati	Kavrepalanchok		4	12	16	4	7	11	1	6	7	7	4	11	12	2	14	28	31	59	5	2	7	9	5	14	7	3	10	21	10	31	5	5	10	3	9	12	8	14	22	4	2	6	5	0	5	9
Bagmati	Lalitpur		10	9	19	4	2	6	1	0	1	2	1	3	1	4	5	18	16	34	3	2	5	4	1	5	6	2	8	13	5	18	1	2	3	1	1	2	2	3	5	1	1	2	1	1	2	2
Bagmati	Bhaktapur		2	1	3	1	2	3	1	3	4	3	2	5	2	0	2	9	8	17	4	4	8	2	2	4	0	2	2	6	8	14	4	1	5	1	0	1	5	1	6	0	0	0	0	1	1	0
Bagmati	Kathmandu		12	11	23	12	10	22	17	10	27	13	9	22	16	9	25	70	49	119	13	8	21	13	11	24	22	11	33	48	30	78	7	16	23	12	9	21	19	25	44	9	10	19	7	10	17	1

Annex 5.1: Number of students with disability related to – physical

| Province | District | Local Level | Community schools | | |

Annex 5.1: Number of students with disability related to -- physical																																																	
Province	District	Local Level	Institutional Schools																																															
			G1			G2			G3			G4			G5			G1-5			G6			G7			G8			G6-8			G9			G10			G9-10			G11			G12			
			G	B	T	G	B	T	G	B	T	G	B	T	G	B	T	G	B	T	G	B	T	G	B	T	G	B	T	G	B	T	G	B	T	G	B	T	G	B	T	G	B	T	G	B	T	G
Province 1	Taplejung	Aathrai Tribeni Rural Municipality	0	0	0	0	0	0	0	0	0	0	0	0	0	0	0	0	0	0	0	0	0	0	0	0	0	0	0	0	0	0	0	0	0	0	0	0	0	0	0	0	0	0	0	0	0	0	0
Province 1	Taplejung	Maiwakhola Rural Municipality	0	0	0	0	0	0	0	0	0	0	0	0	0	0	0	0	0	0	0	0	0	0	0	0	0	0	0	0	0	0	0	0	0	0	0	0	0	0	0	0	0	0	0	0	0	0	0
Province 1	Taplejung	Meringden Rural Municipality	0	0	0	0	0	0	0	0	0	0	0	0	0	0	0	0	0	0	0	0	0	0	0	0	0	0	0	0	0	0	0	0	0	0	0	0	0	0	0	0	0	0	0	0	0	0	0
Province 1	Taplejung	Mikwakhola Rural Municipality	0	0	0	0	0	0	0	0	0	0	0	0	0	0	0	0	0	0	0	0	0	0	0	0	0	0	0	0	0	0	0	0	0	0	0	0	0	0	0	0	0	0	0	0	0	0	0
Province 1	Taplejung	Pathivara Yangwarak Rural	0	0	0	0	0	0	0	0	0	0	0	0	0	0	0	0	0	0	0	0	0	0	0	0	0	0	0	0	0	0	0	0	0	0	0	0	0	0	0	0	0	0	0	0	0	0	0
Province 1	Taplejung	Phaktanglung Rural Municipality	0	0	0	0	0	0	0	0	0	0	0	0	0	0	0	0	0	0	0	0	0	0	0	0	0	0	0	0	0	0	0	0	0	0	0	0	0	0	0	0	0	0	0	0	0	0	0
Province 1	Taplejung	Phungling Municipality	0	0	0	0	1	1	0	0	0	0	0	0	0	0	0	0	1	1	0	0	0	0	0	0	0	0	0	0	0	0	0	0	0	1	0	1	1	0	1	0	0	0	0	0	0	0	0
Province 1	Taplejung	Sidingba Rural Municipality	0	0	0	0	0	0	0	0	0	0	0	0	0	0	0	0	0	0	0	0	0	0	0	0	0	0	0	0	0	0	0	0	0	0	0	0	0	0	0	0	0	0	0	0	0	0	0
Province 1	Taplejung	Sirijangha Rural Municipality	0	0	0	0	0	0	0	0	0	0	0	0	0	0	0	0	0	0	0	0	0	0	0	0	0	0	0	0	0	0	0	0	0	0	0	0	0	0	0	0	0	0	0	0	0	0	0
Province 1	Panchthar	Falgunanda Rural Municipality	0	0	0	0	0	0	0	0	0	0	0	0	0	0	0	0	0	0	0	0	0	0	0	0	0	0	0	0	0	0	0	0	0	0	0	0	0	0	0	0	0	0	0	0	0	0	0
Province 1	Panchthar	Hilihang Rural Municipality	0	0	0	0	0	0	0	0	0	0	0	0	0	0	0	0	0	0	0	0	0	0	0	0	0	0	0	0	0	0	0	0	0	0	0	0	0	0	0	0	0	0	0	0	0	0	0
Province 1	Panchthar	Kummayak Rural Municipality	1	0	1	1	0	1	1	1	2	0	0	0	0	1	1	3	2	5	0	0	0	0	0	0	0	0	0	0	0	0	0	0	0	0	0	0	0	0	0	0	0	0	0	0	0	0	0
Province 1	Panchthar	Miklajung Rural Municipality	0	0	0	0	0	0	0	0	0	0	0	0	0	0	0	0	0	0	0	0	0	0	0	0	0	0	0	0	0	0	0	0	0	0	0	0	0	0	0	0	0	0	0	0	0	0	0
Province 1	Panchthar	Phalelung Rural Municipality	0	0	0	0	0	0	0	0	0	0	0	0	0	0	0	0	0	0	0	0	0	0	0	0	0	0	0	0	0	0	0	0	0	0	0	0	0	0	0	0	0	0	0	0	0	0	0
Province 1	Panchthar	Phidim Municipality	0	0	0	0	0	0	0	0	0	0	0	0	0	0	0	0	0	0	0	0	0	0	0	0	0	0	0	0	0	0	0	0	0	0	0	0	0	0	0	0	0	0	0	0	0	0	0
Province 1	Panchthar	Tumbewa Rural Municipality	0	0	0	0	0	0	0	0	0	0	0	0	0	0	0	0	0	0	0	0	0	0	0	0	0	0	0	0	0	0	0	0	0	0	0	0	0	0	0	0	0	0	0	0	0	0	0
Province 1	Panchthar	Yangwarak Rural Municipality	0	0	0	0	0	0	0	0	0	0	0	0	0	0	0	0	0	0	0	0	0	0	0	0	0	0	0	0	0	0	0	0	0	0	0	0	0	0	0	0	0	0	0	0	0	0	0
Province 1	Ilam	Chulachuli Rural Municipality	0	0	0	0	0	0	0	0	0	0	0	0	0	0	0	0	0	0	0	0	0	0	1	1	0	0	0	0	1	1	0	0	0	0	0	0	0	0	0	0	0	0	0	0	0	0	0
Province 1	Ilam	Deumai Municipality	0	0	0	1	0	1	0	0	0	0	0	0	0	0	0	1	0	1	0	0	0	0	1	1	0	0	0	0	1	1	0	0	0	0	0	0	0	0	0	0	0	0	0	0	0	0	0
Province 1	Ilam	Ilam Municipality	0	0	0	0	0	0	1	0	1	1	0	1	0	0	0	2	0	2	0	0	0	1	1	2	0	0	0	1	1	2	0	0	0	0	0	0	0	0	0	0	0	0	0	0	0	0	0
Province 1	Ilam	Mai Municipality	0	0	0	0	0	0	0	0	0	0	0	0	0	0	0	0	0	0	0	0	0	0	0	0	0	0	0	0	0	0	0	0	0	0	0	0	0	0	0	0	0	0	0	0	0	0	0
Province 1	Ilam	Maijogmai Rural Municipality	0	0	0	1	0	1	1	0	1	0	0	0	0	0	0	2	0	2	0	0	0	0	0	0	0	0	0	0	0	0	0	0	0	0	0	0	0	0	0	0	0	0	0	0	0	0	0
Province 1	Ilam	Mangsebung Rural Municipality	0	0	0	0	0	0	0	0	0	0	0	0	0	0	0	0	0	0	0	0	0	0	0	0	0	0	0	0	0	0	0	1	1	0	0	0	0	1	1	0	0	0	0	0	0	0	0
Province 1	Ilam	Phakphokthum Rural Municipality	0	1	1	0	0	0	0	0	0	0	0	0	0	0	0	0	1	1	0	0	0	0	0	0	0	0	0	0	0	0	0	0	0	0	0	0	0	0	0	0	0	0	0	0	0	0	0
Province 1	Ilam	Rong Rural Municipality	0	0	0	0	0	0	0	0	0	0	0	0	0	0	0	0	0	0	0	0	0	0	0	0	0	0	0	0	0	0	0	0	0	0	0	0	0	0	0	0	0	0	0	0	0	0	0
Province 1	Ilam	Sandakpur Rural Municipality	0	0	0	0	0	0	0	0	0	0	0	0	0	0	0	0	0	0	0	0	0	0	0	0	0	0	0	0	0	0	0	0	0	0	0	0	0	0	0	0	0	0	0	0	0	0	0
Province 1	Ilam	Suryodaya Municipality	0	0	0	0	0	0	0	1	1	0	0	0	0	1	1	0	2	2	0	0	0	0	0	0	0	0	0	0	0	0	0	0	0	0	0	0	0	0	0	0	1	1	0	0	0	0	0
Province 1	Jhapa	Arjundhara Municipality	0	0	0	0	1	1	0	0	0	0	0	0	0	1	1	0	2	2	0	0	0	0	0	0	0	0	0	0	0	0	0	0	0	0	0	0	0	0	0	0	0	0	0	1	1	0	0
Province 1	Jhapa	Barhadashi Rural Municipality	0	0	0	0	0	0	0	0	0	1	0	1	0	0	0	1	0	1	0	0	0	0	0	0	0	0	0	0	0	0	0	0	0	0	0	0	0	0	0	0	0	0	0	0	0	0	0
Province 1	Jhapa	Bhadrapur Municipality	0	0	0	0	0	0	0	1	1	0	0	0	0	0	0	0	1	1	0	0	0	0	0	0	0	0	0	0	0	0	0	0	0	0	0	0	0	0	0	0	0	0	0	0	0	0	0
Province 1	Jhapa	Birtamod Municipality	0	1	1	1	1	2	0	2	2	2	1	3	0	0	0	3	5	8	1	0	1	2	1	3	0	1	1	3	2	5	1	0	1	0	2	2	1	2	3	0	0	0	0	0	0	0	0
Province 1	Jhapa	Buddhashanti Rural Municipality	0	0	0	0	0	0	0	1	1	0	0	0	0	0	0	0	1	1	0	0	0	0	0	0	0	0	0	0	0	0	0	0	0	0	0	0	0	0	0	0	0	0	0	0	0	0	0
Province 1	Jhapa	Damak Municipality	0	0	0	1	0	1	0	0	0	1	0	1	0	0	0	2	0	2	0	0	0	0	0	0	0	0	0	0	0	0	0	1	1	0	0	0	0	1	1	0	0	0	0	0	0	0	0
Province 1	Jhapa	Gauradhaha Municipality	0	0	0	0	0	0	1	0	1	0	0	0	0	1	1	1	1	2	0	0	0	0	0	0	0	0	0	0	0	0	0	0	0	0	1	1	0	1	1	0	0	0	0	0	0	0	0
Province 1	Jhapa	Gauriganj Rural Municipality	0	0	0	0	0	0	0	0	0	0	0	0	0	0	0	0	0	0	0	0	0	0	0	0	0	0	0	0	0	0	0	0	0	0	1	1	0	1	1	0	0	0	0	0	0	0	0
Province 1	Jhapa	Haldibari Rural Municipality	0	0	0	0	0	0	0	0	0	0	0	0	1	0	1	1	0	1	0	0	0	0	0	0	1	0	1	1	0	1	0	0	0	0	0	0	0	0	0	0	0	0	0	0	0	0	0
Province 1	Jhapa	Jhapa Rural Municipality	2	3	5	1	1	2	0	1	1	2	2	4	1	1	2	6	8	14	1	1	2	0	0	0	0	0	0	1	1	2	0	0	0	0	1	1	0	1	1	1	0	1	0	0	0	0	1
Province 1	Jhapa	Kachankawal Rural Municipality	0	1	1	0	0	0	0	0	0	0	0	0	0	0	0	0	1	1	0	0	0	0	0	0	0	1	1	0	1	1	0	0	0	0	0	0	0	0	0	0	0	0	0	0	0	0	0
Province 1	Jhapa	Kamal Rural Municipality	0	0	0	0	0	0	0	0	0	1	0	1	0	0	0	1	0	1	0	1	1	0	0	0	0	0	0	0	1	1	0	0	0	0	0	0	0	0	0	0	0	0	0	0	0	0	0
Province 1	Jhapa	Kanakai Municipality	0	0	0	0	0	0	0	0	0	0	1	1	0	0	0	0	1	1	0	0	0	0	0	0	0	0	0	0	0	0	0	0	0	0	0	0	0	0	0	0	0	0	0	0	0	0	0
Province 1	Jhapa	Mechinagar Municipality	1	1	2	0	0	0	0	0	0	0	1	1	0	0	0	1	2	3	1	0	1	2	0	2	0	0	0	3	0	3	1	0	1	0	0	0	1	0	1	0	0	0	0	0	0	0	0
Province 1	Jhapa	Shivasatakshi Municipility	0	0	0	0	1	1	1	0	1	0	0	0	0	0	0	1	1	2	0	1	1	0	0	0	1	0	1	1	1	2	1	0	1	0	3	3	1	3	4	0	0	0	0	0	0	0	0
Province 1	Morang	Belbari Municipality	1	0	1	1	0	1	0	0	0	0	0	0	1	0	1	3	0	3	0	0	0	0	0	0	0	0	0	0	0	0	0	0	0	0	0	0	0	0	0	0	0	0	0	0	0	0	0
Province 1	Morang	Biratnagar Metropolitan City	0	0	0	0	1	1	0	1	1	1	0	1	0	0	0	1	2	3	0	0	0	0	1	1	0	2	2	0	3	3	0	0	0	1	0	1	1	0	1	0	0	0	0	0	0	0	0
Province 1	Morang	Budhiganga Rural Municipality	0	0	0	0	0	0	0	0	0	0	0	0	0	0	0	0	0	0	0	0	0	0	0	0	0	0	0	0	0	0	0	0	0	0	0	0	0	0	0	0	0	0	0	0	0	0	0
Province 1	Morang	Dhanapalthan Rural Municipality	0	0	0	0	0	0	0	0	0	0	0	0	0	0	0	0	0	0	0	0	0	0	0	0	0	0	0	0	0	0	0	0	0	0	0	0	0	0	0	0	0	0	0	0	0	0	0
Province 1	Morang	Gramthan Rural Municipality	0	0	0	0	0	0	0	0	0	0	0	0	0	0	0	0	0	0	0	0	0	0	0	0	0	0	0	0	0	0	0	0	0	0	0	0	0	0	0	0	0	0	0	0	0	0	0
Province 1	Morang	Jahada Rural Municipality	0	0	0	0	0	0	0	0	0	0	0	0	0	0	0	0	0	0	0	0	0	0	0	0	0	0	0	0	0	0	0	0	0	0	0	0	0	0	0	0	0	0	0	0	0	0	0
Province 1	Morang	Kanepokhari Rural Municipality	0	0	0	0	0	0	0	0	0	1	0	1	0	1	1	1	1	2	1	0	1	0	0	0	0	0	0	1	0	1	0	0	0	1	0	1	1	0	1	0	0	0	0	0	0	0	0
Province 1	Morang	Katahari Rural Municipality	0	0	0	0	0	0	0	0	0	0	0	0	0	0	0	0	0	0	0	0	0	0	2	2	0	0	0	0	2	2	0	0	0	0	0	0	0	0	0	0	0	0	0	0	0	0	0
Province 1	Morang	Kerabari Rural Municipality	0	0	0	0	0	0	0	0	0	0	0	0	0	0	0	0	0	0	0	0	0	0	0	0	0	0	0	0	0	0	0	0	0	0	0	0	0	0	0	0	0	0	0	0	0	0	0
Province 1	Morang	Letang Municipality	0	0	0	0	0	0	0	1	1	0	0	0	0	0	0	0	1	1	0	0	0	0	0	0	0	0	0	0	0	0	1	0	1	1	0	1	2	0	2	0	0	0	0	0	0	0	0
Province 1	Morang	Miklajung Rural Municipality	0	0	0	1	1	2	1	0	1	0	0	0	1	0	1	3	1	4	0	0	0	2	0	2	0	0	0	2	0	2	0	0	0	0	0	0	0	0	0	0	0	0	0	0	0	0	0
Province 1	Morang	Pathari Shanishchare Municipality	0	0	0	0	0	0	0	0	0	0	0	0	2	1	3	2	1	3	0	0	0	0	0	0	0	0	0	0	0	0	0	0	0	0	0	0	0	0	0	0	0	0	0	0	0	0	0
Province 1	Morang	Rangeli Municipality	0	0	0	0	0	0	0	0	0	0	0	0	0	0	0	0	0	0	0	0	0	0	0	0	0	0	0	0	0	0	0	0	0	0	0	0	0	0	0	0	0	0	0	0	0	0	0

Annex 5.1: Number of students with disability related to – physical

| Province | District | Local Level | Institutional Schools | | |

Annex 5.1: Number of students with disability related to – physical																																																							
Province	District	Local Level	Institutional Schools																																																					
			G1			G2			G3			G4			G5			G1-5			G6			G7			G8			G6-8			G9			G10			G9-10			G11			G12			G					
			G	B	T	G	B	T	G	B	T	G	B	T	G	B	T	G	B	T	G	B	T	G	B	T	G	B	T	G	B	T	G	B	T	G	B	T	G	B	T	G	B	T	G	B	T	G					
Province 1	Okhaldhunga	Chisankhugadhi Rural Municipality	0	0	0	0	0	0	1	0	1	0	1	1	0	0	0	1	1	2	0	0	0	0	0	0	0	0	0	0	0	0	0	0	0	0	0	0	0	0	0	0	0	0	0	0	0	0					
Province 1	Okhaldhunga	Khijidemba Rural Municipality	0	0	0	0	0	0	0	0	0	0	0	0	0	0	0	0	0	0	0	0	0	0	0	0	0	0	0	0	0	0	0	0	0	0	0	0	0	0	0	0	0	0	0	0	0	0					
Province 1	Okhaldhunga	Likhu Rural Municipality	0	0	0	0	0	0	0	0	0	0	0	0	0	0	0	0	0	0	0	0	0	0	0	0	0	0	0	0	0	0	0	0	0	0	0	0	0	0	0	0	0	0	0	0	0	0					
Province 1	Okhaldhunga	Manebhanjyang Rural Municipality	0	0	0	0	0	0	0	0	0	0	0	0	0	0	0	0	0	0	0	0	0	0	0	0	0	0	0	0	0	0	0	0	0	0	0	0	0	0	0	0	0	0	0	0	0	0					
Province 1	Okhaldhunga	Molung Rural Municipality	0	0	0	0	0	0	0	0	0	0	0	0	0	0	0	0	0	0	0	0	0	0	0	0	0	0	0	0	0	0	0	0	0	0	0	0	0	0	0	0	0	0	0	0	0	0					
Province 1	Okhaldhunga	Siddhicharan Municipality	1	0	1	0	0	0	0	0	0	1	0	1	0	0	0	2	0	2	0	0	0	0	0	0	0	0	0	0	0	0	0	0	0	0	0	0	0	0	0	0	0	0	0	0	0	0					
Province 1	Okhaldhunga	Sunkoshi Rural Municipality	0	0	0	0	0	0	0	0	0	0	0	0	0	0	0	0	0	0	0	0	0	0	0	0	0	0	0	0	0	0	0	0	0	0	0	0	0	0	0	0	0	0	0	0	0	0					
Province 1	Khotang	Aiselukharka Rural Municipality	0	0	0	0	0	0	0	0	0	0	0	0	0	0	0	0	0	0	0	0	0	0	0	0	0	0	0	0	0	0	0	0	0	0	0	0	0	0	0	0	0	0	0	0	0	0					
Province 1	Khotang	Barahapokhari Rural Municipality	0	0	0	0	0	0	0	0	0	0	0	0	0	0	0	0	0	0	0	0	0	0	0	0	0	0	0	0	0	0	0	0	0	0	0	0	0	0	0	0	0	0	0	0	0	0					
Province 1	Khotang	Diktel Rupakot Majhuwagadhi	0	0	0	0	0	0	0	0	0	0	0	0	0	0	0	0	0	0	0	1	1	0	0	0	0	0	0	0	1	1	0	0	0	0	0	0	0	0	0	0	0	0	0	0	0	0					
Province 1	Khotang	Diprung Chuichumma Rural	0	0	0	0	0	0	0	0	0	0	0	0	0	0	0	0	0	0	0	0	0	0	0	0	0	0	0	0	0	0	0	0	0	0	0	0	0	0	0	0	0	0	0	0	0	0					
Province 1	Khotang	Halesi Tuwachung Municipality	0	0	0	0	0	0	0	0	0	0	0	0	0	0	0	0	0	0	0	0	0	0	0	0	0	0	0	0	0	0	0	0	0	0	0	0	0	0	0	0	0	0	0	0	0	0					
Province 1	Khotang	Jantedhunga Rural Municipality	0	0	0	0	0	0	0	0	0	0	0	0	0	0	0	0	0	0	0	0	0	0	0	0	0	0	0	0	0	0	0	0	0	0	0	0	0	0	0	0	0	0	0	0	0	0					
Province 1	Khotang	Kepilasagadhi Rural Municipality	0	0	0	0	0	0	0	0	0	0	0	0	0	0	0	0	0	0	0	0	0	0	0	0	0	0	0	0	0	0	0	0	0	0	0	0	0	0	0	0	0	0	0	0	0	0					
Province 1	Khotang	Khotehang Rural Municipality	0	0	0	0	0	0	0	0	0	0	0	0	0	0	0	0	0	0	0	0	0	0	0	0	0	0	0	0	0	0	0	0	0	0	0	0	0	0	0	0	0	0	0	0	0	0					
Province 1	Khotang	Rawa Besi Rural Municipality	0	0	0	0	0	0	0	0	0	0	0	0	0	0	0	0	0	0	0	0	0	0	0	0	0	0	0	0	0	0	0	0	0	0	0	0	0	0	0	0	0	0	0	0	0	0					
Province 1	Khotang	Sakela Rural Municipality	0	0	0	0	0	0	0	0	0	0	0	0	0	0	0	0	0	0	0	0	0	0	0	0	0	0	0	0	0	0	0	0	0	0	0	0	0	0	0	0	0	0	0	0	0	0					
Province 1	Udayapur	Belaka Municipality	0	0	0	0	0	0	0	0	0	0	0	0	0	0	0	0	0	0	0	0	0	0	2	2	0	0	0	0	2	2	0	0	0	0	0	0	0	0	0	0	0	0	0	0	0	0					
Province 1	Udayapur	Chaudandigadhi Municipality	0	0	0	0	0	0	0	0	0	1	0	1	0	0	0	1	0	1	1	0	1	0	0	0	0	0	0	1	0	1	0	0	0	0	0	0	0	0	0	0	0	0	0	0	0	0					
Province 1	Udayapur	Katari Municipality	0	1	1	0	0	0	0	1	1	0	1	1	1	0	1	1	3	4	0	1	1	0	0	0	1	1	2	1	2	3	0	0	0	0	0	0	0	0	0	0	0	0	0	0	0	0					
Province 1	Udayapur	Limchungbung Rural Municipality	0	0	0	0	0	0	0	0	0	0	0	0	0	0	0	0	0	0	0	0	0	0	0	0	0	0	0	0	0	0	0	0	0	0	0	0	0	0	0	0	0	0	0	0	0	0					
Province 1	Udayapur	Rautamai Rural Municipality	0	0	0	0	0	0	0	0	0	0	0	0	0	0	0	0	0	0	0	0	0	0	0	0	0	0	0	0	0	0	0	0	0	0	0	0	0	0	0	0	0	0	0	0	0	0					
Province 1	Udayapur	Tapli Rural Municipality	0	0	0	0	0	0	0	0	0	0	0	0	0	0	0	0	0	0	0	0	0	0	0	0	0	0	0	0	0	0	0	0	0	0	0	0	0	0	0	0	0	0	0	0	0	0					
Province 1	Udayapur	Triyuga Municipality	0	1	1	0	2	2	1	2	3	1	1	2	0	1	1	2	7	9	0	0	0	0	1	1	0	0	0	0	1	1	1	0	1	0	1	1	1	1	2	0	0	0	0	0	0	0					
Province 1	Udayapur	Udayapurgadhi Rural Municipality	0	0	0	0	0	0	0	0	0	0	0	0	0	0	0	0	0	0	0	0	0	0	0	0	0	0	0	0	0	0	0	0	0	0	0	0	0	0	0	0	0	0	0	0	0	0					
Madhesh	Saptari	Agnisair Krishnasawaran Rural	0	0	0	0	0	0	0	0	0	0	0	0	0	0	0	0	0	0	0	0	0	0	0	0	0	0	0	0	0	0	0	0	0	0	0	0	0	0	0	0	0	0	0	0	0	0					
Madhesh	Saptari	Balan Bihul Rural Municipality	0	0	0	0	0	0	0	0	0	0	0	0	0	0	0	0	0	0	0	0	0	0	0	0	0	0	0	0	0	0	0	0	0	0	0	0	0	0	0	0	0	0	0	0	0	0					
Madhesh	Saptari	Bishnupur Rural Municipality	0	0	0	0	0	0	0	0	0	0	0	0	0	0	0	0	0	0	0	0	0	0	0	0	0	0	0	0	0	0	0	0	0	0	0	0	0	0	0	0	0	0	0	0	0	0					
Madhesh	Saptari	Bodebarsaien Municipality	0	0	0	0	0	0	0	0	0	0	0	0	0	0	0	0	0	0	0	0	0	0	0	0	0	0	0	0	0	0	0	0	0	0	0	0	0	0	0	0	0	0	0	0	0	0					
Madhesh	Saptari	Chhinnamasta Rural Municipality	0	0	0	0	0	0	0	0	0	0	0	0	0	0	0	0	0	0	0	0	0	0	0	0	0	0	0	0	0	0	0	0	0	0	0	0	0	0	0	0	0	0	0	0	0	0					
Madhesh	Saptari	Dakneshwori Municipality	0	0	0	0	0	0	0	0	0	0	0	0	0	0	0	0	0	0	0	0	0	0	0	0	0	0	0	0	0	0	0	0	0	0	0	0	0	0	0	0	0	0	0	0	0	0					
Madhesh	Saptari	Hanumannagar Kankalini	0	0	0	0	0	0	0	1	1	0	0	0	0	0	0	0	1	1	0	0	0	0	0	0	0	0	0	0	0	0	0	0	0	0	0	0	0	0	0	0	0	0	0	0	0	0					
Madhesh	Saptari	Kanchanroop Municipality	0	0	0	0	0	0	0	0	0	0	0	0	0	0	0	0	0	0	0	0	0	0	0	0	0	0	0	0	0	0	0	0	0	0	0	0	0	0	0	0	0	0	0	0	0	0					
Madhesh	Saptari	Khadak Municipality	0	0	0	0	0	0	0	0	0	0	0	0	0	0	0	0	0	0	0	0	0	0	0	0	0	0	0	0	0	0	0	0	0	0	0	0	0	0	0	0	0	0	0	0	0	0					
Madhesh	Saptari	Mahadeva Rural Municipality	0	0	0	0	0	0	0	0	0	0	0	0	0	0	0	0	0	0	0	0	0	0	0	0	0	0	0	0	0	0	0	0	0	0	0	0	0	0	0	0	0	0	0	0	0	0					
Madhesh	Saptari	Rajbiraj Municipality	0	0	0	0	0	0	0	0	0	0	0	0	0	0	0	0	0	0	0	0	0	0	0	0	0	0	0	0	0	0	0	0	0	0	0	0	0	0	0	0	0	0	0	0	0	0					
Madhesh	Saptari	Rajgadh Rural Municipality	0	0	0	0	0	0	0	0	0	0	0	0	0	0	0	0	0	0	0	0	0	0	0	0	0	0	0	0	0	0	0	0	0	0	0	0	0	0	0	0	0	0	0	0	0	0					
Madhesh	Saptari	Rupani Rural Municipality	0	0	0	0	0	0	0	0	0	0	0	0	0	0	0	0	0	0	0	0	0	0	0	0	0	0	0	0	0	0	0	0	0	0	0	0	0	0	0	0	0	0	0	0	0	0					
Madhesh	Saptari	Saptakoshi Municipality	0	1	1	0	0	0	0	0	0	0	0	0	0	0	0	0	1	1	0	0	0	0	0	0	0	0	0	0	0	0	0	0	0	0	0	0	0	0	0	0	0	0	0	0	0	0					
Madhesh	Saptari	Shambhunath Municipality	0	0	0	0	0	0	0	0	0	0	0	0	0	0	0	0	0	0	0	0	0	0	0	0	0	0	0	0	0	0	0	0	0	0	0	0	0	0	0	0	0	0	0	0	0	0					
Madhesh	Saptari	Surunga Municipality	0	0	0	0	0	0	0	0	0	0	0	0	1	0	1	1	0	1	0	0	0	0	0	0	0	0	0	0	0	0	0	0	0	0	0	0	0	0	0	0	0	0	0	0	0	0					
Madhesh	Saptari	Tilathi Koiladi Rural Municipality	0	0	0	0	0	0	0	0	0	0	0	0	0	0	0	0	0	0	0	0	0	0	0	0	0	0	0	0	0	0	0	0	0	0	0	0	0	0	0	0	0	0	0	0	0	0					
Madhesh	Saptari	Tirahut Rural Municipality	0	0	0	0	0	0	0	0	0	0	0	0	0	0	0	0	0	0	0	0	0	0	0	0	0	0	0	0	0	0	0	0	0	0	0	0	0	0	0	0	0	0	0	0	0	0					
Madhesh	Siraha	Amama Rural Municipality	0	0	0	0	0	0	0	0	0	0	0	0	0	0	0	0	0	0	0	0	0	0	0	0	0	0	0	0	0	0	0	0	0	0	0	0	0	0	0	0	0	0	0	0	0	0					
Madhesh	Siraha	Aurahi Rural Municipality	0	0	0	0	0	0	0	0	0	0	0	0	0	0	0	0	0	0	0	0	0	0	0	0	0	0	0	0	0	0	0	0	0	0	0	0	0	0	0	0	0	0	0	0	0	0					
Madhesh	Siraha	Bariyarpatti Rural Municipality	0	0	0	0	0	0	0	1	1	0	0	0	0	0	0	0	1	1	0	0	0	0	0	0	0	0	0	0	0	0	0	0	0	0	0	0	0	0	0	0	0	0	0	0	0	0					
Madhesh	Siraha	Bhagawanpur Rural Municipality	0	0	0	0	0	0	0	0	0	0	0	0	0	0	0	0	0	0	0	0	0	0	0	0	0	0	0	0	0	0	0	0	0	0	0	0	0	0	0	0	0	0	0	0	0	0					
Madhesh	Siraha	Bishnupur Rural Municipality	0	0	0	0	0	0	0	1	1	0	0	0	0	0	0	0	1	1	0	1	1	0	1	1	0	0	0	0	2	2	0	0	0	0	0	0	0	0	0	0	0	0	0	0	0	0					
Madhesh	Siraha	Dhangadhimai Municipality	1	0	1	0	0	0	1	0	1	0	0	0	0	0	0	2	0	2	0	0	0	0	1	1	0	3	3	0	4	4	0	0	0	0	0	0	0	0	0	0	0	0	0	0	0	0					
Madhesh	Siraha	Golbazar Municipality	0	0	0	0	0	0	0	0	0	0	0	0	0	0	0	0	0	0	0	1	1	0	0	0	0	0	0	0	1	1	0	0	0	0	1	1	0	1	1	0	0	0	0	0	0	0					
Madhesh	Siraha	Kalyanpur Municipality	0	0	0	0	1	1	0	0	0	0	0	0	0	0	0	0	1	1	0	0	0	0	0	0	0	0	0	0	0	0	0	0	0	0	0	0	0	0	0	0	0	0	0	0	0	0					
Madhesh	Siraha	Karjanha Municipality	0	0	0	0	0	0	0	0	0	0	0	0	0	0	0	0	0	0	0	0	0	0	0	0	0	0	0	0	0	0	0	0	0	0	0	0	0	0	0	0	0	0	0	0	0	0					
Madhesh	Siraha	Lahan Municipality	0	0	0	0	1	1	0	1	1	1	0	1	1	0	1	2	2	4	0	1	1	0	0	0	0	1	1	0	2	2	0	0	0	0	1	1	0	1	1	0	0	0	0	0	0	0					
Madhesh	Siraha	Laxmipur Patari Rural Municipality	0	0	0	0	0	0	0	0	0	0	0	0	0	0	0	0	0	0	0	0	0	0	0	0	0	0	0	0	0	0	0	0	0	0	0	0	0	0	0	0	0	0	0	0	0	0					
Madhesh	Siraha	Mirchaiya Municipality	0	3	3	0	1	1	0	1	1	0	1	1	0	0	0	0	6	6	0	0	0	1	0	1	0	0	0	1	0	1	0	0	0	0	0	0	0	0	0	0	0	0	0	0	0	0					

Annex 5.1: Number of students with disability related to – physical																																																		
Province	District	Local Level	Institutional Schools																																																
			G1			G2			G3			G4			G5			G1-5			G6			G7			G8			G6-8			G9			G10			G9-10			G11			G12			
			G	B	T	G	B	T	G	B	T	G	B	T	G	B	T	G	B	T	G	B	T	G	B	T	G	B	T	G	B	T	G	B	T	G	B	T	G	B	T	G	B	T	G	B	T	G
Madhesh	Siraha	Navarajpur Rural Municipality	0	0	0	0	0	0	0	0	0	0	0	0	0	0	0	0	0	0	0	0	0	0	0	0	0	0	0	0	0	0	0	0	0	0	0	0	0	0	0	0	0	0	0	0	0	0	0	0
Madhesh	Siraha	Sakhuwanankarkatti Rural	0	0	0	0	0	0	0	0	0	0	0	0	0	0	0	0	0	0	0	0	0	0	0	0	0	0	0	0	0	0	0	0	0	0	0	0	0	0	0	0	0	0	0	0	0	0	0	0
Madhesh	Siraha	Siraha Municipality	0	0	0	0	0	0	0	0	0	0	0	0	0	0	0	0	0	0	1	0	1	0	1	1	0	0	0	1	1	2	0	0	0	0	2	2	0	2	2	0	0	0	0	0	0	0	0	0
Madhesh	Siraha	Sukhipur Municipality	0	0	0	0	0	0	0	0	0	0	0	0	0	0	0	0	0	0	0	0	0	0	0	0	0	0	0	0	0	0	0	0	0	0	0	0	0	0	0	0	0	0	0	0	0	0	0	0
Madhesh	Dhanusha	Aurahi Rural Municipality	0	0	0	0	0	0	0	0	0	0	0	0	0	0	0	0	0	0	0	0	0	0	0	0	0	0	0	0	0	0	0	0	0	0	0	0	0	0	0	0	0	0	0	0	0	0	0	0
Madhesh	Dhanusha	Bateswor Rural Municipality	0	0	0	0	0	0	0	0	0	0	0	0	0	0	0	0	0	0	0	0	0	0	0	0	0	0	0	0	0	0	0	0	0	0	0	0	0	0	0	0	0	0	0	0	0	0	0	0
Madhesh	Dhanusha	Bideha Municipality	0	0	0	0	0	0	0	0	0	0	0	0	0	0	0	0	0	0	0	0	0	0	0	0	0	0	0	0	0	0	0	0	0	0	0	0	0	0	0	0	0	0	0	0	0	0	0	0
Madhesh	Dhanusha	Dhanauji Rural Municipality	0	0	0	0	0	0	0	0	0	0	0	0	0	0	0	0	0	0	0	0	0	0	0	0	0	0	0	0	0	0	0	0	0	0	0	0	0	0	0	0	0	0	0	0	0	0	0	0
Madhesh	Dhanusha	Dhanusadham Municipality	0	0	0	0	1	1	0	0	0	0	0	0	0	0	0	0	1	1	0	0	0	0	0	0	0	0	0	0	0	0	0	0	0	0	0	0	0	0	0	0	0	0	0	0	0	0	0	0
Madhesh	Dhanusha	Ganeshman Charnath Municipality	0	0	0	0	0	0	0	0	0	0	0	0	0	0	0	0	0	0	0	0	0	0	0	0	0	0	0	0	0	0	0	0	0	0	0	0	0	0	0	0	0	0	0	0	0	0	0	0
Madhesh	Dhanusha	Hanspur Municipality	0	0	0	0	0	0	0	0	0	0	0	0	0	0	0	0	0	0	0	0	0	0	0	0	0	0	0	0	0	0	0	0	0	0	0	0	0	0	0	0	0	0	0	0	0	0	0	0
Madhesh	Dhanusha	Janaknandini Rural Municipality	0	0	0	0	0	0	0	0	0	0	0	0	0	0	0	0	0	0	0	0	0	0	0	0	0	0	0	0	0	0	0	0	0	0	0	0	0	0	0	0	0	0	0	0	0	0	0	0
Madhesh	Dhanusha	Janakpurdham Sub Metropolitan City	0	0	0	0	0	0	0	0	0	15	57	72	13	19	32	28	76	104	7	20	27	9	15	24	9	25	34	25	60	85	0	0	0	0	0	0	0	0	0	0	0	0	0	1	1	0	0	0
Madhesh	Dhanusha	Kamala Municipality	0	0	0	0	0	0	0	0	0	0	0	0	0	0	0	0	0	0	0	0	0	0	0	0	0	0	0	0	0	0	0	0	0	0	0	0	0	0	0	0	0	0	0	0	0	0	0	0
Madhesh	Dhanusha	Kshireshwornath Municipality	0	0	0	0	0	0	0	0	0	0	0	0	0	0	0	0	0	0	0	1	1	1	0	1	0	0	0	1	1	2	0	0	0	0	1	1	0	1	1	0	0	0	0	0	0	0	0	0
Madhesh	Dhanusha	Laxminiya Rural Municipality	0	0	0	0	0	0	0	1	1	0	0	0	0	0	0	0	1	1	0	0	0	0	0	0	0	0	0	0	0	0	0	0	0	0	0	0	0	0	0	0	0	0	0	0	0	0	0	0
Madhesh	Dhanusha	Mithila Bihari Rural Municipality	0	0	0	0	0	0	0	0	0	0	0	0	0	0	0	0	0	0	0	0	0	0	0	0	0	0	0	0	0	0	0	0	0	0	0	0	0	0	0	0	0	0	0	0	0	0	0	0
Madhesh	Dhanusha	Mithila Municipality	0	0	0	0	0	0	0	0	0	0	0	0	0	0	0	0	0	0	1	0	1	0	0	0	0	0	0	1	0	1	1	2	3	0	0	0	1	2	3	0	0	0	0	0	0	0	0	0
Madhesh	Dhanusha	Mukhiyapatti Musahamiya Rural	0	0	0	0	0	0	0	0	0	0	0	0	0	0	0	0	0	0	0	0	0	0	0	0	0	0	0	0	0	0	0	0	0	0	0	0	0	0	0	0	0	0	0	0	0	0	0	0
Madhesh	Dhanusha	Nagarain Municipality	0	0	0	0	0	0	0	0	0	0	0	0	0	0	0	0	0	0	0	0	0	0	0	0	0	0	0	0	0	0	0	0	0	0	0	0	0	0	0	0	0	0	0	0	0	0	0	0
Madhesh	Dhanusha	Sabaila Municipality	0	0	0	0	0	0	0	0	0	0	0	0	0	0	0	0	0	0	0	0	0	0	0	0	0	0	0	0	0	0	0	0	0	0	0	0	0	0	0	0	0	0	0	0	0	0	0	0
Madhesh	Dhanusha	Sahidnagar Municipality	0	0	0	0	0	0	0	0	0	0	0	0	0	0	0	0	0	0	0	0	0	0	0	0	0	0	0	0	0	0	0	0	0	0	0	0	0	0	0	0	0	0	0	0	0	0	0	0
Madhesh	Mahottari	Aurahi Municipality	0	0	0	0	0	0	0	0	0	1	0	1	0	0	0	1	0	1	0	2	2	0	0	0	0	0	0	0	2	2	0	0	0	0	0	0	0	0	0	0	0	0	0	0	0	0	0	0
Madhesh	Mahottari	Balwa Municipality	0	0	0	0	0	0	0	0	0	0	0	0	0	0	0	0	0	0	0	0	0	0	0	0	0	0	0	0	0	0	0	0	0	0	0	0	0	0	0	0	0	0	0	0	0	0	0	0
Madhesh	Mahottari	Bardibas Municipality	0	0	0	15	14	29	12	13	25	8	11	19	6	14	20	41	52	93	6	16	22	7	17	24	9	13	22	22	46	68	0	0	0	0	0	0	0	0	0	0	0	0	0	0	0	0	0	0
Madhesh	Mahottari	Bhangaha Municipality	0	0	0	0	0	0	0	0	0	0	0	0	0	0	0	0	0	0	0	0	0	0	0	0	0	0	0	0	0	0	0	0	0	0	0	0	0	0	0	0	0	0	0	0	0	0	0	0
Madhesh	Mahottari	Ekdara Rural Municipality	0	0	0	0	0	0	0	0	0	0	0	0	0	0	0	0	0	0	0	0	0	0	0	0	0	0	0	0	0	0	0	0	0	0	0	0	0	0	0	0	0	0	0	0	0	0	0	0
Madhesh	Mahottari	Gaushala Municipality	0	1	1	0	0	0	0	0	0	0	0	0	0	0	0	0	1	1	1	0	1	0	1	1	0	1	1	1	2	3	0	0	0	0	0	0	0	0	0	0	0	0	0	0	0	0	0	0
Madhesh	Mahottari	Jaleswor Municipality	0	0	0	0	0	0	0	0	0	0	0	0	0	0	0	0	0	0	0	0	0	0	0	0	0	0	0	0	0	0	0	0	0	0	1	1	0	1	1	0	0	0	0	0	0	0	0	0
Madhesh	Mahottari	Loharpatti Municipality	0	0	0	0	0	0	0	0	0	0	0	0	0	0	0	0	0	0	0	0	0	0	0	0	0	0	0	0	0	0	0	0	0	0	0	0	0	0	0	0	0	0	0	0	0	0	0	0
Madhesh	Mahottari	Mahottari Rural Municipality	0	0	0	0	0	0	0	0	0	0	0	0	0	0	0	0	0	0	0	0	0	0	0	0	0	0	0	0	0	0	0	0	0	0	0	0	0	0	0	0	0	0	0	0	0	0	0	0
Madhesh	Mahottari	Manara Sisawa Municipality	0	0	0	0	0	0	0	0	0	0	0	0	0	0	0	0	0	0	0	0	0	0	0	0	0	0	0	0	0	0	0	0	0	0	0	0	0	0	0	0	0	0	0	0	0	0	0	0
Madhesh	Mahottari	Matihani Municipality	0	0	0	0	0	0	0	0	0	0	0	0	0	0	0	0	0	0	0	0	0	0	0	0	0	0	0	0	0	0	0	0	0	0	0	0	0	0	0	0	0	0	0	0	0	0	0	0
Madhesh	Mahottari	Pipra Rural Municipality	0	0	0	0	0	0	0	0	0	0	0	0	0	0	0	0	0	0	0	0	0	0	0	0	0	0	0	0	0	0	0	0	0	0	0	0	0	0	0	0	0	0	0	0	0	0	0	0
Madhesh	Mahottari	Ramgopalpur Municipality	0	0	0	0	0	0	0	0	0	0	0	0	0	0	0	0	0	0	0	0	0	1	0	1	0	1	1	1	1	2	1	0	1	0	0	0	1	0	1	0	0	0	0	0	0	0	0	0
Madhesh	Mahottari	Samsi Rural Municipality	0	0	0	0	0	0	0	0	0	0	0	0	0	0	0	0	0	0	0	0	0	0	0	0	0	0	0	0	0	0	0	0	0	0	0	0	0	0	0	0	0	0	0	0	0	0	0	0
Madhesh	Mahottari	Sonama Rural Municipality	0	0	0	0	0	0	0	0	0	0	0	0	0	0	0	0	0	0	0	0	0	0	0	0	0	0	0	0	0	0	0	0	0	0	0	0	0	0	0	0	0	0	0	0	0	0	0	0
Madhesh	Sarlahi	Bagmati Municipality	0	0	0	0	0	0	0	1	1	0	0	0	0	0	0	0	1	1	0	0	0	0	0	0	0	0	0	0	0	0	0	0	0	0	0	0	0	0	0	0	0	0	0	0	0	0	0	0
Madhesh	Sarlahi	Balara Municipality	0	0	0	0	0	0	0	0	0	0	0	0	0	0	0	0	0	0	0	0	0	0	0	0	0	0	0	0	0	0	0	0	0	0	0	0	0	0	0	0	0	0	0	0	0	0	0	0
Madhesh	Sarlahi	Barahathawa Municipality	0	1	1	0	0	0	0	1	1	0	0	0	0	1	1	0	3	3	0	0	0	0	0	0	0	0	0	0	0	0	0	0	0	0	0	0	0	0	0	0	0	0	0	0	0	0	0	0
Madhesh	Sarlahi	Basbariya Rural Municipality	0	0	0	0	0	0	0	0	0	0	0	0	0	0	0	0	0	0	0	0	0	0	0	0	0	0	0	0	0	0	0	0	0	0	0	0	0	0	0	0	0	0	0	0	0	0	0	0
Madhesh	Sarlahi	Bishnu Rural Municipality	0	0	0	0	0	0	0	0	0	0	0	0	0	0	0	0	0	0	0	0	0	0	0	0	0	0	0	0	0	0	0	0	0	0	0	0	0	0	0	0	0	0	0	0	0	0	0	0
Madhesh	Sarlahi	Brahmapuri Rural Municipality	0	0	0	0	0	0	0	0	0	0	1	1	0	0	0	0	1	1	0	0	0	0	0	0	0	0	0	0	0	0	0	0	0	0	0	0	0	0	0	0	0	0	0	0	0	0	0	0
Madhesh	Sarlahi	Chakraghatta Rural Municipality	0	0	0	0	0	0	0	0	0	0	0	0	0	0	0	0	0	0	0	0	0	0	0	0	0	0	0	0	0	0	0	0	0	0	0	0	0	0	0	0	0	0	0	0	0	0	0	0
Madhesh	Sarlahi	Chandranagar Rural Municipality	0	0	0	0	0	0	0	0	0	0	0	0	0	0	0	0	0	0	0	0	0	0	0	0	0	0	0	0	0	0	0	0	0	0	0	0	0	0	0	0	0	0	0	0	0	0	0	0
Madhesh	Sarlahi	Dhankaul Rural Municipality	0	0	0	0	0	0	0	0	0	0	0	0	0	0	0	0	0	0	0	0	0	0	0	0	0	0	0	0	0	0	0	0	0	0	0	0	0	0	0	0	0	0	0	0	0	0	0	0
Madhesh	Sarlahi	Godaita Municipality	0	0	0	0	0	0	0	0	0	0	0	0	0	0	0	0	0	0	0	0	0	0	0	0	0	0	0	0	0	0	0	0	0	0	0	0	0	0	0	0	0	0	0	0	0	0	0	0
Madhesh	Sarlahi	Harion Municipality	1	0	1	0	0	0	2	5	7	1	2	3	2	1	3	6	8	14	0	2	2	1	1	2	0	0	0	1	3	4	1	2	3	0	0	0	1	2	3	0	0	0	0	0	0	0	0	0
Madhesh	Sarlahi	Haripur Municipality	0	0	0	0	0	0	0	0	0	0	0	0	0	0	0	0	0	0	0	0	0	0	0	0	0	0	0	0	0	0	0	0	0	0	0	0	0	0	0	0	0	0	0	0	0	0	0	0
Madhesh	Sarlahi	Haripurwa Municipality	0	0	0	0	0	0	0	0	0	0	0	0	0	0	0	0	0	0	0	0	0	0	0	0	0	0	0	0	0	0	0	0	0	0	0	0	0	0	0	0	0	0	0	0	0	0	0	0
Madhesh	Sarlahi	Ishworpur Municipality	0	1	1	0	0	0	0	0	0	0	0	0	1	0	1	1	1	2	0	0	0	0	0	0	0	0	0	0	0	0	0	1	1	0	0	0	0	1	1	0	0	0	0	0	0	0	0	0
Madhesh	Sarlahi	Kabilasi Municipality	0	0	0	0	0	0	0	0	0	0	0	0	0	0	0	0	0	0	0	0	0	0	0	0	0	0	0	0	0	0	0	0	0	0	0	0	0	0	0	0	0	0	0	0	0	0	0	0
Madhesh	Sarlahi	Kaudena Rural Municipality	0	0	0	0	0	0	0	0	0	0	0	0	0	0	0	0	0	0	0	0	0	0	0	0	0	0	0	0	0	0	0	0	0	0	0	0	0	0	0	0	0	0	0	0	0	0	0	0
Madhesh	Sarlahi	Lalbandi Municipality	0	0	0	0	0	0	0	0	0	0	0	0	0	0	0	0	0	0	0	1	1	0	0	0	0	0	0	0	1	1	0	0	0	0	0	0	0	0	0	0	0	0	0	0	0	0	0	0
Madhesh	Sarlahi	Malangwa Municipality	0	1	1	0	0	0	0	0	0	0	0	0	0	0	0	0	1	1	0	0	0	0	0	0	0	0	0	0	0	0	0	0	0	0	0	0	0	0	0	0	0	0	0	0	0	0	0	0

Annex 5.1: Number of students with disability related to – physical																																																							
Province	District	Local Level	Institutional Schools																																																					
			G1			G2			G3			G4			G5			G1-5			G6			G7			G8			G6-8			G9			G10			G9-10			G11			G12			G					
			G	B	T	G	B	T	G	B	T	G	B	T	G	B	T	G	B	T	G	B	T	G	B	T	G	B	T	G	B	T	G	B	T	G	B	T	G	B	T	G	B	T	G	B	T	G					
Madhesh	Sarlahi	Ramnagar Rural Municipality	0	0	0	0	0	0	0	0	0	0	0	0	0	0	0	0	0	0	0	0	0	0	0	0	0	0	0	0	0	0	0	0	0	0	0	0	0	0	0	0	0	0	0	0	0	0					
Madhesh	Rautahat	Baudhimai Municipality	0	0	0	0	0	0	0	0	0	0	0	0	0	0	0	0	0	0	0	0	0	0	0	0	0	0	0	0	0	0	0	0	0	0	0	0	0	0	0	0	0	0	0	0	0	0					
Madhesh	Rautahat	Brindaban Municipality	0	0	0	0	0	0	0	0	0	0	0	0	0	0	0	0	0	0	0	0	0	0	0	0	0	0	0	0	0	0	0	0	0	0	0	0	0	0	0	0	0	0	0	0	0	0					
Madhesh	Rautahat	Chandrapur Municipality	0	0	0	0	0	0	0	0	0	1	0	1	0	0	0	1	0	1	0	0	0	0	0	0	0	0	0	0	0	0	0	0	0	0	0	0	0	0	0	0	0	0	0	0	0	0					
Madhesh	Rautahat	Debahi Gonahi Municipality	0	0	0	0	0	0	0	0	0	0	0	0	0	0	0	0	0	0	0	0	0	0	0	0	0	0	0	0	0	0	0	0	0	0	0	0	0	0	0	0	0	0	0	0	0	0					
Madhesh	Rautahat	Durga Bhagawati Rural Municipality	0	0	0	0	0	0	0	0	0	0	0	0	0	0	0	0	0	0	0	0	0	0	0	0	0	0	0	0	0	0	0	0	0	0	0	0	0	0	0	0	0	0	0	0	0	0					
Madhesh	Rautahat	Gadhimai Municipality	0	0	0	0	0	0	0	0	0	0	0	0	0	0	0	0	0	0	0	0	0	0	0	0	0	0	0	0	0	0	0	0	0	0	0	0	0	0	0	0	0	0	0	0	0	0					
Madhesh	Rautahat	Garuda Municipality	0	0	0	0	0	0	0	0	0	0	0	0	0	0	0	0	0	0	0	0	0	0	0	0	0	0	0	0	0	0	0	0	0	0	0	0	0	0	0	0	0	0	0	0	0	0					
Madhesh	Rautahat	Gaur Municipality	0	0	0	0	0	0	0	0	0	0	0	0	0	0	0	0	0	0	0	0	0	0	0	0	0	0	0	0	0	0	0	0	0	0	0	0	0	0	0	0	0	0	0	0	0	0					
Madhesh	Rautahat	Gujara Municipality	0	0	0	0	0	0	0	0	0	0	0	0	0	0	0	0	0	0	0	0	0	0	0	0	0	0	0	0	0	0	0	0	0	0	0	0	0	0	0	0	0	0	0	0	0	0					
Madhesh	Rautahat	Ishanath Municipality	0	0	0	0	0	0	0	0	0	0	0	0	0	0	0	0	0	0	0	0	0	0	0	0	0	0	0	0	0	0	0	0	0	0	0	0	0	0	0	0	0	0	0	0	0	0					
Madhesh	Rautahat	Katahariya Municipality	0	0	0	0	0	0	0	0	0	0	0	0	0	0	0	0	0	0	0	0	0	0	0	0	0	0	0	0	0	0	0	0	0	0	0	0	0	0	0	0	0	0	0	0	0	0					
Madhesh	Rautahat	Medav Narayan Municipality	0	0	0	0	0	0	0	0	0	0	0	0	0	0	0	0	0	0	0	0	0	0	0	0	0	0	0	0	0	0	0	0	0	0	0	0	0	0	0	0	0	0	0	0	0	0					
Madhesh	Rautahat	Maulapur Municipality	0	0	0	0	0	0	0	0	0	0	0	0	0	0	0	0	0	0	0	0	0	0	0	0	0	0	0	0	0	0	0	0	0	0	0	0	0	0	0	0	0	0	0	0	0	0					
Madhesh	Rautahat	Paroha Municipality	0	0	0	0	0	0	0	0	0	0	0	0	0	0	0	0	0	0	0	0	0	0	0	0	0	0	0	0	0	0	0	0	0	0	0	0	0	0	0	0	0	0	0	0	0	0					
Madhesh	Rautahat	Phatuwa Bijayapur Municipality	0	0	0	0	0	0	0	0	0	0	0	0	0	0	0	0	0	0	0	0	0	0	0	0	0	0	0	0	0	0	0	0	0	0	0	0	0	0	0	0	0	0	0	0	0	0					
Madhesh	Rautahat	Rajdevi Municipality	0	0	0	0	0	0	0	0	0	0	0	0	0	0	0	0	0	0	0	0	0	0	0	0	0	0	0	0	0	0	0	0	0	0	0	0	0	0	0	0	0	0	0	0	0	0					
Madhesh	Rautahat	Rajpur Municipality	0	0	0	0	0	0	0	0	0	0	0	0	0	0	0	0	0	0	0	0	0	0	0	0	0	0	0	0	0	0	0	0	0	0	0	0	0	0	0	0	0	0	0	0	0	0					
Madhesh	Rautahat	Yamunamai Rural Municipality	0	0	0	0	0	0	0	0	0	0	0	0	0	0	0	0	0	0	0	0	0	0	0	0	0	0	0	0	0	0	0	0	0	0	0	0	0	0	0	0	0	0	0	0	0	0					
Madhesh	Bara	Aadarsha Kotwal Rural Municipality	0	0	0	0	0	0	0	0	0	0	0	0	0	0	0	0	0	0	0	0	0	0	0	0	0	0	0	0	0	0	0	0	0	0	0	0	0	0	0	0	0	0	0	0	0	0					
Madhesh	Bara	Baragadi Rural Municipality	0	0	0	0	0	0	0	0	0	0	0	0	0	0	0	0	0	0	0	0	0	0	0	0	0	0	0	0	0	0	0	0	0	0	0	0	0	0	0	0	0	0	0	0	0	0					
Madhesh	Bara	Bishrampur Rural Municipality	0	0	0	0	0	0	0	0	0	0	0	0	0	0	0	0	0	0	0	0	0	0	0	0	0	0	0	0	0	0	0	0	0	0	0	0	0	0	0	0	0	0	0	0	0	0					
Madhesh	Bara	Devtal Rural Municipality	0	0	0	0	0	0	0	0	0	0	0	0	0	0	0	0	0	0	0	0	0	0	0	0	0	0	0	0	0	0	0	0	0	0	0	0	0	0	0	0	0	0	0	0	0	0					
Madhesh	Bara	Jeetpursimara Sub Metropolitan City	1	0	1	0	0	0	0	0	0	0	0	0	0	0	0	1	0	1	1	0	1	0	1	1	0	0	0	1	1	2	0	0	0	1	0	1	1	0	1	0	0	0	0	0	0	0					
Madhesh	Bara	Kalaiya Sub Metropolitan City	0	0	0	0	0	0	0	0	0	0	0	0	0	0	0	0	0	0	0	0	0	0	0	0	0	0	0	0	0	0	0	0	0	0	0	0	0	0	0	0	0	0	0	0	0	0					
Madhesh	Bara	Karaiyamai Rural Municipality	0	0	0	0	0	0	0	0	0	0	0	0	0	0	0	0	0	0	0	0	0	0	0	0	0	0	0	0	0	0	0	0	0	0	0	0	0	0	0	0	0	0	0	0	0	0					
Madhesh	Bara	Kolhabi Municipality	0	0	0	0	0	0	0	0	0	0	0	0	0	0	0	0	0	0	0	0	0	0	0	0	0	0	0	0	0	0	0	0	0	0	0	0	0	0	0	0	0	0	0	0	0	0					
Madhesh	Bara	Mahagadhimai Municipality	0	0	0	0	0	0	0	0	0	0	0	0	0	0	0	0	0	0	0	0	0	0	0	0	0	0	0	0	0	0	0	0	0	0	0	0	0	0	0	0	0	0	0	0	0	0					
Madhesh	Bara	Nijgadh Municipality	0	0	0	1	0	1	0	0	0	0	0	0	0	0	0	1	0	1	0	0	0	0	0	0	0	0	0	0	0	0	0	0	0	0	0	0	0	0	0	0	0	0	0	0	0	0					
Madhesh	Bara	Pachrauta Piparpati Municipality	0	0	0	0	0	0	0	0	0	0	0	0	0	0	0	0	0	0	0	0	0	0	0	0	0	0	0	0	0	0	0	0	0	0	0	0	0	0	0	0	0	0	0	0	0	0					
Madhesh	Bara	Parwanipur Rural Municipality	0	0	0	0	0	0	0	0	0	0	0	0	0	0	0	0	0	0	0	0	0	0	0	0	0	0	0	0	0	0	0	0	0	0	0	0	0	0	0	0	0	0	0	0	0	0					
Madhesh	Bara	Pheta Rural Municipality	0	0	0	0	0	0	0	0	0	0	0	0	0	0	0	0	0	0	0	0	0	0	0	0	0	0	0	0	0	0	0	0	0	0	0	0	0	0	0	0	0	0	0	0	0	0					
Madhesh	Bara	Prasauni Rural Municipality	0	0	0	0	0	0	0	0	0	0	0	0	0	0	0	0	0	0	0	0	0	0	0	0	0	0	0	0	0	0	0	0	0	0	0	0	0	0	0	0	0	0	0	0	0	0					
Madhesh	Bara	Simroungadh Municipality	0	0	0	0	0	0	0	0	0	0	0	0	0	0	0	0	0	0	0	0	0	0	0	0	0	0	0	0	0	0	0	0	0	0	0	0	0	0	0	0	0	0	0	0	0	0					
Madhesh	Bara	Subarna Rural Municipality	0	0	0	0	0	0	0	0	0	0	0	0	0	0	0	0	0	0	0	0	0	0	0	0	0	0	0	0	0	0	0	0	0	0	0	0	0	0	0	0	0	0	0	0	0	0					
Madhesh	Parsa	Bahudarmai Municipality	0	0	0	0	0	0	0	0	0	0	0	0	0	0	0	0	0	0	0	0	0	0	0	0	0	0	0	0	0	0	0	0	0	0	0	0	0	0	0	0	0	0	0	0	0	0					
Madhesh	Parsa	Bindabasini Rural Municipality	0	0	0	0	0	0	0	0	0	0	0	0	0	0	0	0	0	0	0	0	0	0	0	0	0	0	0	0	0	0	0	0	0	0	0	0	0	0	0	0	0	0	0	0	0	0					
Madhesh	Parsa	Birgunj Metropolitan City	0	0	0	0	0	0	1	0	1	1	0	1	0	0	0	2	0	2	1	4	5	0	0	0	1	0	1	2	4	6	0	4	4	0	0	0	0	4	4	0	0	0	0	0	0	0					
Madhesh	Parsa	Chhipaharmai Rural Municipality	0	0	0	0	0	0	0	0	0	0	0	0	0	0	0	0	0	0	0	0	0	0	0	0	0	0	0	0	0	0	0	0	0	0	0	0	0	0	0	0	0	0	0	0	0	0					
Madhesh	Parsa	Dhobini Rural Municipality	0	0	0	0	0	0	0	0	0	0	0	0	0	0	0	0	0	0	0	0	0	0	0	0	0	0	0	0	0	0	0	0	0	0	0	0	0	0	0	0	0	0	0	0	0	0					
Madhesh	Parsa	Jaganathpur Rural Municipality	0	0	0	0	0	0	0	0	0	0	0	0	0	0	0	0	0	0	0	0	0	0	0	0	0	0	0	0	0	0	0	0	0	0	0	0	0	0	0	0	0	0	0	0	0	0					
Madhesh	Parsa	Jira Bhawani Rural Municipality	0	0	0	0	0	0	0	0	0	0	0	0	0	0	0	0	0	0	0	0	0	0	0	0	0	0	0	0	0	0	0	0	0	0	0	0	0	0	0	0	0	0	0	0	0	0					
Madhesh	Parsa	Kalikamai Rural Municipality	0	0	0	0	0	0	0	0	0	0	0	0	0	0	0	0	0	0	0	0	0	0	0	0	0	0	0	0	0	0	0	0	0	0	0	0	0	0	0	0	0	0	0	0	0	0					
Madhesh	Parsa	Pakahamainpur Rural Municipality	0	0	0	0	0	0	0	0	0	0	0	0	0	0	0	0	0	0	0	0	0	0	0	0	0	0	0	0	0	0	0	0	0	0	0	0	0	0	0	0	0	0	0	0	0	0					
Madhesh	Parsa	Parsagadi Municipality	0	0	0	0	0	0	0	0	0	0	0	0	0	0	0	0	0	0	0	0	0	0	0	0	0	0	0	0	0	0	0	0	0	0	0	0	0	0	0	0	0	0	0	0	0	0					
Madhesh	Parsa	Paterwasugauli Rural Municipality	0	0	0	0	0	0	0	0	0	0	0	0	0	0	0	0	0	0	0	0	0	0	0	0	0	0	0	0	0	0	0	0	0	0	0	0	0	0	0	0	0	0	0	0	0	0					
Madhesh	Parsa	Pokhariya Municipality	0	0	0	0	0	0	0	0	0	0	0	0	0	0	0	0	0	0	0	0	0	0	0	0	0	0	0	0	0	0	0	0	0	0	0	0	0	0	0	0	0	0	0	0	0	0					
Madhesh	Parsa	Sakhuwa Prasauni Rural	0	0	0	0	0	0	0	0	0	0	0	0	0	0	0	0	0	0	0	0	0	0	0	0	0	0	0	0	0	0	0	0	0	0	0	0	0	0	0	0	0	0	0	0	0	0					
Madhesh	Parsa	Thori Rural Municipality	0	0	0	0	0	0	0	0	0	0	0	0	0	0	0	0	0	0	0	0	0	0	0	0	0	0	0	0	0	0	0	0	0	0	0	0	0	0	0	0	0	0	0	0	0	0					
Bagmati	Sindhuli	Dudhauli Municipality	0	0	0	0	0	0	0	0	0	0	0	0	0	0	0	0	0	0	0	1	1	0	0	0	0	0	0	0	1	1	0	1	1	0	1	1	0	1	1	0	0	0	0	0	0	0					
Bagmati	Sindhuli	Ghanglekh Rural Municipality	0	0	0	0	0	0	0	0	0	0	0	0	0	0	0	0	0	0	0	0	0	0	0	0	0	0	0	0	0	0	0	0	0	0	0	0	0	0	0	0	0	0	0	0	0	0					
Bagmati	Sindhuli	Golanjor Rural Municipality	0	0	0	0	0	0	0	0	0	0	0	0	0	0	0	0	0	0	0	0	0	0	0	0	0	0	0	0	0	0	0	0	0	0	0	0	0	0	0	0	0	0	0	0	0	0					
Bagmati	Sindhuli	Hariharpurgadhi Rural Municipality	0	0	0	0	0	0	0	0	0	0	0	0	0	0	0	0	0	0	0	0	0	0	0	0	0	0	0	0	0	0	0	0	0	0	0	0	0	0	0	0	0	0	0	0	0	0					
Bagmati	Sindhuli	Kamalamai Municipality	0	0	0	0	0	0	0	0	0	2	0	2	0	0	0	2	0	2	0	0	0	0	0	0	0	1	1	0	1	1	1	0	1	0	0	0	1	0	1	0	0	0	0	0	0	0					
Bagmati	Sindhuli	Marin Rural Municipality	0	0	0	0	0	0	0	0	0	0	0	0	0	0	0	0	0	0	0	0	0	0	1	1	0	0	0	0	1	1	0	0	0	0	0	0	0	0	0	0	0	0	0	0	0	0					

Annex 5.1: Number of students with disability related to -- physical

| Province | District | Local Level | Institutional Schools | | |

Annex 5.1: Number of students with disability related to – physical

| Province | District | Local Level | Institutional Schools | | |

Annex 5.1: Number of students with disability related to – physical

| Province | District | Local Level | Institutional Schools | | |

Annex 5.1: Number of students with disability related to – physical																																																							
Province	District	Local Level	Institutional Schools																																																					
			G1			G2			G3			G4			G5			G1-5			G6			G7			G8			G6-8			G9			G10			G9-10			G11			G12			G					
			G	B	T	G	B	T	G	B	T	G	B	T	G	B	T	G	B	T	G	B	T	G	B	T	G	B	T	G	B	T	G	B	T	G	B	T	G	B	T	G	B	T	G	B	T	G					
Gandaki	Myagdi	Dhawalagiri Rural Municipality	0	0	0	0	0	0	0	0	0	0	0	0	0	0	0	0	0	0	0	0	0	0	0	0	0	0	0	0	0	0	0	0	0	0	0	0	0	0	0	0	0	0	0	0	0	0					
Gandaki	Myagdi	Malika Rural Municipality	0	0	0	0	0	0	0	0	0	0	0	0	0	0	0	0	0	0	0	0	0	0	0	0	0	0	0	0	0	0	0	0	0	0	0	0	0	0	0	0	0	0	0	0	0	0					
Gandaki	Myagdi	Mangala Rural Municipality	0	0	0	0	0	0	0	0	0	0	0	0	0	0	0	0	0	0	0	0	0	0	0	0	0	0	0	0	0	0	0	0	0	0	0	0	0	0	0	0	0	0	0	0	0	0					
Gandaki	Myagdi	Raghuganga Rural Municipality	0	0	0	0	0	0	0	0	0	0	0	0	0	0	0	0	0	0	0	0	0	0	0	0	0	0	0	0	0	0	0	0	0	0	0	0	0	0	0	0	0	0	0	0	0	0					
Gandaki	Parbat	Bihadi Rural Municipality	0	0	0	0	0	0	0	0	0	0	0	0	0	0	0	0	0	0	0	0	0	0	0	0	0	0	0	0	0	0	0	0	0	0	0	0	0	0	0	0	0	0	0	0	0	0					
Gandaki	Parbat	Jaljala Rural Municipality	0	0	0	0	0	0	0	0	0	0	0	0	0	0	0	0	0	0	0	0	0	0	0	0	0	0	0	0	0	0	0	0	0	0	0	0	0	0	0	0	0	0	0	0	0	0					
Gandaki	Parbat	Kushma Municipality	1	0	1	0	0	0	0	1	1	0	0	0	1	0	1	2	1	3	0	0	0	0	0	0	0	0	0	0	0	0	0	1	1	0	0	0	0	1	1	0	0	0	0	0	0	0					
Gandaki	Parbat	Mahashila Rural Municipality	0	0	0	0	0	0	0	0	0	0	0	0	0	0	0	0	0	0	0	0	0	0	0	0	0	0	0	0	0	0	0	0	0	0	0	0	0	0	0	0	0	0	0	0	0	0					
Gandaki	Parbat	Modi Rural Municipality	0	0	0	0	0	0	0	0	0	0	0	0	0	0	0	0	0	0	0	0	0	0	0	0	0	0	0	0	0	0	0	0	0	0	0	0	0	0	0	0	0	0	0	0	0	0					
Gandaki	Parbat	Painyu Rural Municipality	0	0	0	0	0	0	0	0	0	1	0	1	0	0	0	1	0	1	0	0	0	0	0	0	0	0	0	0	0	0	0	0	0	0	0	0	0	0	0	0	0	0	0	0	0	0					
Gandaki	Parbat	Phalewas Municipality	0	0	0	0	0	0	0	0	0	0	0	0	0	0	0	0	0	0	0	0	0	0	0	0	0	0	0	0	0	0	0	0	0	0	0	0	0	0	0	0	0	0	0	0	0	0					
Gandaki	Baglung	Badigad Rural Municipality	0	0	0	0	0	0	0	0	0	0	0	0	0	0	0	0	0	0	0	0	0	0	0	0	0	0	0	0	0	0	0	0	0	0	0	0	0	0	0	0	0	0	0	0	0	0					
Gandaki	Baglung	Baglung Municipality	0	0	0	0	0	0	0	1	1	0	0	0	0	0	0	0	1	1	0	1	1	0	2	2	0	0	0	0	3	3	0	0	0	0	0	0	0	0	0	0	0	0	0	0	0	0					
Gandaki	Baglung	Bareng Rural Municipality	0	0	0	0	0	0	0	0	0	0	0	0	0	0	0	0	0	0	0	0	0	0	0	0	0	0	0	0	0	0	0	0	0	0	0	0	0	0	0	0	0	0	0	0	0	0					
Gandaki	Baglung	Dhorpatan Municipality	0	0	0	0	0	0	0	0	0	0	0	0	0	0	0	0	0	0	0	0	0	0	0	0	0	0	0	0	0	0	0	0	0	0	0	0	0	0	0	0	0	0	0	0	0	0					
Gandaki	Baglung	Galkot Municipality	0	0	0	0	0	0	0	0	0	0	1	1	0	0	0	0	1	1	0	0	0	0	1	1	0	1	1	0	2	2	0	0	0	0	1	1	0	1	1	0	0	0	0	0	0	0					
Gandaki	Baglung	Jaimuni Municipality	0	0	0	0	0	0	0	0	0	0	0	0	0	1	1	0	1	1	0	0	0	0	0	0	0	0	0	0	0	0	0	0	0	0	0	0	0	0	0	0	0	0	0	0	0	0					
Gandaki	Baglung	Kanthekhola Rural Municipality	0	0	0	0	0	0	0	0	0	0	0	0	0	0	0	0	0	0	0	0	0	0	0	0	0	0	0	0	0	0	0	0	0	0	0	0	0	0	0	0	0	0	0	0	0	0					
Gandaki	Baglung	Nisikhola Rural Municipality	0	0	0	0	0	0	0	0	0	0	0	0	0	0	0	0	0	0	0	0	0	0	0	0	0	0	0	0	0	0	0	0	0	0	0	0	0	0	0	0	0	0	0	0	0	0					
Gandaki	Baglung	Taman Khola Rural Municipality	0	0	0	0	0	0	0	0	0	0	0	0	0	0	0	0	0	0	0	0	0	0	0	0	0	0	0	0	0	0	0	0	0	0	0	0	0	0	0	0	0	0	0	0	0	0					
Gandaki	Baglung	Tara Khola Rural Municipality	0	0	0	0	0	0	0	0	0	0	0	0	0	0	0	0	0	0	0	0	0	0	0	0	0	0	0	0	0	0	0	0	0	0	0	0	0	0	0	0	0	0	0	0	0	0					
Gandaki	Nawalpur	Baudikali Rural Municipality	0	0	0	0	0	0	0	0	0	0	0	0	0	0	0	0	0	0	0	0	0	0	0	0	0	0	0	0	0	0	0	0	0	0	0	0	0	0	0	0	0	0	0	0	0	0					
Gandaki	Nawalpur	Binayi Tribeni Rural Municipality	0	1	1	0	0	0	0	0	0	0	0	0	0	1	1	0	2	2	0	0	0	0	0	0	0	0	0	0	0	0	0	0	0	0	0	0	0	0	0	0	0	0	0	0	0	0					
Gandaki	Nawalpur	Bulingtar Rural Municipality	0	0	0	0	0	0	0	0	0	0	0	0	0	0	0	0	0	0	0	0	0	0	0	0	0	0	0	0	0	0	0	0	0	0	0	0	0	0	0	0	0	0	0	0	0	0					
Gandaki	Nawalpur	Devchuli Municipality	0	1	1	0	0	0	0	0	0	0	1	1	0	1	1	0	3	3	0	2	2	0	0	0	0	0	0	0	2	2	0	0	0	1	0	1	1	0	1	0	0	0	0	0	0	0					
Gandaki	Nawalpur	Gaidakot Municipality	0	0	0	1	0	1	0	0	0	0	1	1	0	0	0	1	1	2	0	0	0	0	0	0	0	0	0	0	0	0	0	0	0	0	1	1	0	1	1	0	0	0	0	0	0	0					
Gandaki	Nawalpur	Hupsekot Rural Municipality	0	0	0	0	0	0	0	1	1	0	0	0	3	2	5	3	3	6	0	0	0	0	0	0	0	0	0	0	0	0	0	1	1	0	0	0	0	1	1	0	0	0	0	0	0	0					
Gandaki	Nawalpur	Kawaswoti Municipality	0	0	0	0	0	0	0	0	0	0	0	0	0	0	0	0	0	0	0	0	0	0	0	0	0	0	0	0	0	0	0	0	0	0	0	0	0	0	0	0	0	0	0	0	0	0					
Gandaki	Nawalpur	Madhyabindu Municipality	0	0	0	0	0	0	4	2	6	5	2	7	0	5	5	9	9	18	1	4	5	0	0	0	13	13	26	14	17	31	5	7	12	1	1	2	6	8	14	0	0	0	0	0	0	0					
Kamali	Rukum	Aathbiskot Municipality	0	0	0	0	0	0	0	0	0	0	0	0	0	0	0	0	0	0	0	0	0	0	0	0	0	0	0	0	0	0	0	0	0	0	0	0	0	0	0	0	0	0	0	0	0	0					
Kamali	Rukum	Banphikot Rural Municipality	0	0	0	0	0	0	0	0	0	0	0	0	0	0	0	0	0	0	0	0	0	0	0	0	0	0	0	0	0	0	0	0	0	0	0	0	0	0	0	0	0	0	0	0	0	0					
Kamali	Rukum	Chaurjahari Municipality	0	0	0	0	0	0	0	0	0	0	0	0	0	0	0	0	0	0	0	0	0	0	0	0	0	0	0	0	0	0	0	0	0	0	0	0	0	0	0	0	0	0	0	0	0	0					
Kamali	Rukum	Musikot Municipality	0	0	0	0	0	0	0	0	0	0	0	0	0	0	0	0	0	0	0	0	0	0	0	0	0	0	0	0	0	0	0	0	0	0	0	0	0	0	0	0	0	0	0	0	0	0					
Kamali	Rukum	Sani Bheri Rural Municipality	0	0	0	0	0	0	0	0	0	0	0	0	0	0	0	0	0	0	0	0	0	0	0	0	0	0	0	0	0	0	0	0	0	0	0	0	0	0	0	0	0	0	0	0	0	0					
Kamali	Rukum	Tribeni Rural Municipality	0	0	0	0	0	0	0	0	0	0	0	0	0	0	0	0	0	0	0	0	0	0	0	0	0	0	0	0	0	0	0	0	0	0	0	0	0	0	0	0	0	0	0	0	0	0					
Kamali	Salyan	Bagchaur Municipality	0	0	0	0	0	0	0	0	0	0	0	0	0	0	0	0	0	0	0	0	0	0	0	0	0	0	0	0	0	0	0	0	0	0	0	0	0	0	0	0	0	0	0	0	0	0					
Kamali	Salyan	Bangad Kupinde Municipality	0	1	1	0	0	0	0	0	0	0	0	0	0	0	0	0	1	1	0	0	0	0	0	0	0	0	0	0	0	0	0	0	0	0	0	0	0	0	0	0	0	0	0	0	0	0					
Kamali	Salyan	Chhatreshwori Rural Municipality	0	0	0	0	0	0	0	0	0	0	0	0	0	0	0	0	0	0	0	0	0	0	0	0	0	0	0	0	0	0	0	0	0	0	0	0	0	0	0	0	0	0	0	0	0	0					
Kamali	Salyan	Darma Rural Municipality	0	0	0	0	0	0	0	0	0	0	0	0	0	0	0	0	0	0	0	0	0	0	0	0	0	0	0	0	0	0	0	0	0	0	0	0	0	0	0	0	0	0	0	0	0	0					
Kamali	Salyan	Kalimati Rural Municipality	0	0	0	1	0	1	0	0	0	0	0	0	0	0	0	1	0	1	0	0	0	0	0	0	0	0	0	0	0	0	0	0	0	0	0	0	0	0	0	0	0	0	0	0	0	0					
Kamali	Salyan	Kapurkot Rural Municipality	0	0	0	0	0	0	0	0	0	0	0	0	0	0	0	0	0	0	0	0	0	0	0	0	0	0	0	0	0	0	0	0	0	0	0	0	0	0	0	0	0	0	0	0	0	0					
Kamali	Salyan	Kumakh Rural Municipality	0	0	0	0	0	0	0	0	0	0	0	0	0	0	0	0	0	0	0	0	0	0	0	0	0	0	0	0	0	0	0	0	0	0	0	0	0	0	0	0	0	0	0	0	0	0					
Kamali	Salyan	Sharada Municipality	0	0	0	0	0	0	0	0	0	0	0	0	0	0	0	0	0	0	0	0	0	0	0	0	0	0	0	0	0	0	0	0	0	0	0	0	0	0	0	0	0	0	0	0	0	0					
Kamali	Salyan	Siddha Kumakh Rural Municipality	0	0	0	0	0	0	0	0	0	0	0	0	0	0	0	0	0	0	0	0	0	0	0	0	0	0	0	0	0	0	0	0	0	0	0	0	0	0	0	0	0	0	0	0	0	0					
Kamali	Salyan	Tribeni Rural Municipality	0	0	0	0	0	0	0	0	0	0	1	1	0	0	0	0	1	1	0	0	0	0	0	0	0	0	0	0	0	0	0	0	0	0	0	0	0	0	0	0	0	0	0	0	0	0					
Kamali	Surkhet	Barahatal Rural Municipality	0	0	0	0	0	0	0	0	0	0	0	0	0	0	0	0	0	0	0	0	0	0	0	0	0	0	0	0	0	0	0	0	0	0	0	0	0	0	0	0	0	0	0	0	0	0					
Kamali	Surkhet	Bherigangа Municipality	0	0	0	0	0	0	0	0	0	0	0	0	0	0	0	0	0	0	0	0	0	0	0	0	0	0	0	0	0	0	0	0	0	0	0	0	0	0	0	0	0	0	0	0	0	0					
Kamali	Surkhet	Birendranagar Municipality	0	1	1	0	0	0	0	1	1	1	1	2	0	2	2	1	5	6	0	1	1	0	1	1	0	1	1	0	3	3	0	0	0	0	0	0	0	0	0	0	0	0	0	0	0	0					
Kamali	Surkhet	Chaukune Rural Municipality	0	0	0	0	0	0	0	0	0	0	0	0	0	0	0	0	0	0	0	0	0	0	0	0	0	0	0	0	0	0	0	0	0	0	0	0	0	0	0	0	0	0	0	0	0	0					
Kamali	Surkhet	Chingad Rural Municipality	0	0	0	0	0	0	0	0	0	0	0	0	0	0	0	0	0	0	0	0	0	0	0	0	0	0	0	0	0	0	0	0	0	0	0	0	0	0	0	0	0	0	0	0	0	0					
Kamali	Surkhet	Gurbhakot Municipality	0	0	0	0	0	0	0	0	0	0	1	1	0	0	0	0	1	1	0	2	2	0	0	0	0	1	1	0	3	3	0	0	0	0	0	0	0	0	0	0	0	0	0	0	0	0					
Kamali	Surkhet	Lekbesi Municipality	0	0	0	0	0	0	0	0	0	0	0	0	0	0	0	0	0	0	0	0	0	0	0	0	0	0	0	0	0	0	0	0	0	0	0	0	0	0	0	0	0	0	0	0	0	0					
Kamali	Surkhet	Panchpuri Municipality	0	0	0	0	0	0	0	0	0	0	0	0	0	0	0	0	0	0	0	0	0	0	0	0	0	0	0	0	0	0	0	0	0	0	0	0	0	0	0	0	0	0	0	0	0	0					
Kamali	Surkhet	Simta Rural Municipality	0	0	0	0	0	0	0	0	0	0	0	0	0	0	0	0	0	0	0	0	0	0	0	0	0	0	0	0	0	0	0	0	0	0	0	0	0	0	0	0	0	0	0	0	0	0					
Kamali	Dailekh	Aathabis Municipality	0	0	0	0	0	0	0	0	0	0	0	0	0	0	0	0	0	0	0	0	0	0	0	0	0	0	0	0	0	0	0	0	0	0	0	0	0	0	0	0	0	0	0	0	0	0					

Annex 5.1: Number of students with disability related to – physical																																																						
Province	District	Local Level	Institutional Schools																																																			
			G1			G2			G3			G4			G5			G1-5			G6			G7			G8			G6-8			G9			G10			G9-10			G11			G12					
			G	B	T	G	B	T	G	B	T	G	B	T	G	B	T	G	B	T	G	B	T	G	B	T	G	B	T	G	B	T	G	B	T	G	B	T	G	B	T	G	B	T	G	B	T	G		
Kamali	Dailekh	Bhairabi Rural Municipality	0	0	0	0	0	0	0	0	0	0	0	0	0	0	0	0	0	0	0	0	0	0	0	0	0	0	0	0	0	0	0	0	0	0	0	0	0	0	0	0	0	0	0	0	0	0		
Kamali	Dailekh	Chamunda Bindrasaini Municipality	0	0	0	0	0	0	0	0	0	0	0	0	0	0	0	0	0	0	0	0	0	0	0	0	0	0	0	0	0	0	0	0	0	0	0	0	0	0	0	0	0	0	0	0	0	0		
Kamali	Dailekh	Dullu Municipality	0	0	0	0	0	0	0	0	0	0	0	0	0	0	0	0	0	0	0	0	0	0	0	0	0	0	0	0	0	0	0	0	0	0	0	0	0	0	0	0	0	0	0	0	0	0		
Kamali	Dailekh	Dungeshwor Rural Municipality	0	0	0	0	0	0	0	0	0	0	0	0	0	0	0	0	0	0	0	0	0	0	0	0	0	0	0	0	0	0	0	0	0	0	0	0	0	0	0	0	0	0	0	0	0	0		
Kamali	Dailekh	Gurans Rural Municipality	0	0	0	0	0	0	0	0	0	0	0	0	0	0	0	0	0	0	0	0	0	0	0	0	0	0	0	0	0	0	0	0	0	0	0	0	0	0	0	0	0	0	0	0	0	0		
Kamali	Dailekh	Mehabu Rural Municipality	0	0	0	0	0	0	0	0	0	0	0	0	0	0	0	0	0	0	0	0	0	0	0	0	0	0	0	0	0	0	0	0	0	0	0	0	0	0	0	0	0	0	0	0	0	0		
Kamali	Dailekh	Narayan Municipality	0	0	0	0	0	0	0	0	0	1	0	1	0	1	1	1	1	2	0	0	0	0	0	0	0	0	0	0	0	0	0	0	0	0	0	0	0	0	0	0	0	0	0	0	0	0		
Kamali	Dailekh	Naumule Rural Municipality	0	0	0	0	0	0	0	0	0	0	0	0	0	0	0	0	0	0	0	0	0	0	0	0	0	0	0	0	0	0	0	0	0	0	0	0	0	0	0	0	0	0	0	0	0	0		
Kamali	Dailekh	Thantikandh Rural Municipality	0	0	0	0	0	0	0	0	0	0	0	0	0	0	0	0	0	0	0	0	0	0	0	0	0	0	0	0	0	0	0	0	0	0	0	0	0	0	0	0	0	0	0	0	0	0		
Kamali	Jajarkot	Barekot Rural Municipality	0	0	0	0	0	0	0	0	0	0	0	0	0	0	0	0	0	0	0	0	0	0	0	0	0	0	0	0	0	0	0	0	0	0	0	0	0	0	0	0	0	0	0	0	0	0		
Kamali	Jajarkot	Bheri Municipality	0	0	0	0	0	0	0	0	0	0	0	0	0	0	0	0	0	0	0	0	0	0	0	0	0	0	0	0	0	0	0	0	0	0	0	0	0	0	0	0	0	0	0	0	0	0		
Kamali	Jajarkot	Chhedagad Municipality	0	0	0	0	0	0	0	0	0	0	0	0	0	0	0	0	0	0	0	0	0	0	0	0	0	0	0	0	0	0	0	0	0	0	0	0	0	0	0	0	0	0	0	0	0	0		
Kamali	Jajarkot	Junichande Rural Municipality	0	0	0	0	0	0	0	0	0	0	0	0	0	0	0	0	0	0	0	0	0	0	0	0	0	0	0	0	0	0	0	0	0	0	0	0	0	0	0	0	0	0	0	0	0	0		
Kamali	Jajarkot	Kuse Rural Municipality	0	0	0	0	0	0	0	0	0	0	0	0	0	0	0	0	0	0	0	0	0	0	0	0	0	0	0	0	0	0	0	0	0	0	0	0	0	0	0	0	0	0	0	0	0	0		
Kamali	Jajarkot	Nalagad Municipality	0	0	0	0	0	0	0	0	0	0	0	0	0	0	0	0	0	0	0	0	0	0	0	0	0	0	0	0	0	0	0	0	0	0	0	0	0	0	0	0	0	0	0	0	0	0		
Kamali	Jajarkot	Shibalaya Rural Municipality	0	0	0	0	0	0	0	0	0	0	0	0	0	0	0	0	0	0	0	0	0	0	0	0	0	0	0	0	0	0	0	0	0	0	0	0	0	0	0	0	0	0	0	0	0	0		
Kamali	Dolpa	Chharka Tangsong Rural	0	0	0	0	0	0	0	0	0	0	0	0	0	0	0	0	0	0	0	0	0	0	0	0	0	0	0	0	0	0	0	0	0	0	0	0	0	0	0	0	0	0	0	0	0	0		
Kamali	Dolpa	Dolpo Buddha Rural Municipality	0	0	0	0	0	0	0	0	0	0	0	0	0	0	0	0	0	0	0	0	0	0	0	0	0	0	0	0	0	0	0	0	0	0	0	0	0	0	0	0	0	0	0	0	0	0		
Kamali	Dolpa	Jagadulla Rural Municipality	0	0	0	0	0	0	0	0	0	0	0	0	0	0	0	0	0	0	0	0	0	0	0	0	0	0	0	0	0	0	0	0	0	0	0	0	0	0	0	0	0	0	0	0	0	0		
Kamali	Dolpa	Kaike Rural Municipality	0	0	0	0	0	0	0	0	0	0	0	0	0	0	0	0	0	0	0	0	0	0	0	0	0	0	0	0	0	0	0	0	0	0	0	0	0	0	0	0	0	0	0	0	0	0		
Kamali	Dolpa	Mudkechula Rural Municipality	0	0	0	0	0	0	0	0	0	0	0	0	0	0	0	0	0	0	0	0	0	0	0	0	0	0	0	0	0	0	0	0	0	0	0	0	0	0	0	0	0	0	0	0	0	0		
Kamali	Dolpa	Shey Phoksundo Rural Municipality	0	0	0	0	0	0	0	0	0	0	0	0	0	0	0	0	0	0	0	0	0	0	0	0	0	0	0	0	0	0	0	0	0	0	0	0	0	0	0	0	0	0	0	0	0	0		
Kamali	Dolpa	Thuli Bheri Municipality	0	0	0	0	0	0	0	0	0	0	0	0	0	0	0	0	0	0	0	0	0	0	0	0	0	0	0	0	0	0	0	0	0	0	0	0	0	0	0	0	0	0	0	0	0	0		
Kamali	Dolpa	Tripurasundari Municipality	0	0	0	0	0	0	0	0	0	0	0	0	0	0	0	0	0	0	0	0	0	0	0	0	0	0	0	0	0	0	0	0	0	0	0	0	0	0	0	0	0	0	0	0	0	0		
Kamali	Jumla	Chandannath Municipality	0	0	0	0	0	0	0	0	0	0	0	0	0	0	0	0	0	0	0	0	0	0	0	0	0	0	0	0	0	0	0	0	0	0	0	0	0	0	0	0	0	0	0	0	0	0		
Kamali	Jumla	Guthichaur Rural Municipality	0	0	0	0	0	0	0	0	0	0	0	0	0	0	0	0	0	0	0	0	0	0	0	0	0	0	0	0	0	0	0	0	0	0	0	0	0	0	0	0	0	0	0	0	0	0		
Kamali	Jumla	Hima Rural Municipality	0	0	0	0	0	0	0	0	0	0	0	0	0	0	0	0	0	0	0	0	0	0	0	0	0	0	0	0	0	0	0	0	0	0	0	0	0	0	0	0	0	0	0	0	0	0		
Kamali	Jumla	Kanakasundari Rural Municipality	0	0	0	0	0	0	0	0	0	0	0	0	0	0	0	0	0	0	0	0	0	0	0	0	0	0	0	0	0	0	0	0	0	0	0	0	0	0	0	0	0	0	0	0	0	0		
Kamali	Jumla	Patrasi Rural Municipality	0	0	0	0	0	0	0	0	0	0	0	0	0	0	0	0	0	0	0	0	0	0	0	0	0	0	0	0	0	0	0	0	0	0	0	0	0	0	0	0	0	0	0	0	0	0		
Kamali	Jumla	Sinja Rural Municipality	0	0	0	0	0	0	0	0	0	0	0	0	0	0	0	0	0	0	0	0	0	0	0	0	0	0	0	0	0	0	0	0	0	0	0	0	0	0	0	0	0	0	0	0	0	0		
Kamali	Jumla	Tatopani Rural Municipality	0	0	0	0	0	0	0	0	0	0	0	0	0	0	0	0	0	0	0	0	0	0	0	0	0	0	0	0	0	0	0	0	0	0	0	0	0	0	0	0	0	0	0	0	0	0		
Kamali	Jumla	Tila Rural Municipality	0	0	0	0	0	0	0	0	0	0	0	0	0	0	0	0	0	0	0	0	0	0	0	0	0	0	0	0	0	0	0	0	0	0	0	0	0	0	0	0	0	0	0	0	0	0		
Kamali	Kalikot	Khandachakra Municipality	0	0	0	0	0	0	0	0	0	0	0	0	0	0	0	0	0	0	0	0	0	0	0	0	0	0	0	0	0	0	0	0	0	0	0	0	0	0	0	0	0	0	0	0	0	0		
Kamali	Kalikot	Mahawai Rural Municipality	0	0	0	0	0	0	0	0	0	0	0	0	0	0	0	0	0	0	0	0	0	0	0	0	0	0	0	0	0	0	0	0	0	0	0	0	0	0	0	0	0	0	0	0	0	0		
Kamali	Kalikot	Naraharinath Rural Municipality	0	0	0	0	0	0	0	0	0	0	0	0	0	0	0	0	0	0	0	0	0	0	0	0	0	0	0	0	0	0	0	0	0	0	0	0	0	0	0	0	0	0	0	0	0	0		
Kamali	Kalikot	Pachaljharana Rural Municipality	0	0	0	0	0	0	0	0	0	0	0	0	0	0	0	0	0	0	0	0	0	0	0	0	0	0	0	0	0	0	0	0	0	0	0	0	0	0	0	0	0	0	0	0	0	0		
Kamali	Kalikot	Palata Rural Municipality	0	0	0	0	0	0	0	0	0	0	0	0	0	0	0	0	0	0	0	0	0	0	0	0	0	0	0	0	0	0	0	0	0	0	0	0	0	0	0	0	0	0	0	0	0	0		
Kamali	Kalikot	Raskot Municipality	0	0	0	0	0	0	0	0	0	0	0	0	0	0	0	0	0	0	0	0	0	0	0	0	0	0	0	0	0	0	0	0	0	0	0	0	0	0	0	0	0	0	0	0	0	0		
Kamali	Kalikot	Sanni Tribeni Rural Municipality	0	0	0	0	0	0	0	0	0	0	0	0	0	0	0	0	0	0	0	0	0	0	0	0	0	0	0	0	0	0	0	0	0	0	0	0	0	0	0	0	0	0	0	0	0	0		
Kamali	Kalikot	Shubhakalika Rural Municipality	0	0	0	0	0	0	0	0	0	0	0	0	0	0	0	0	0	0	0	0	0	0	0	0	0	0	0	0	0	0	0	0	0	0	0	0	0	0	0	0	0	0	0	0	0	0		
Kamali	Kalikot	Tilagufa Municipality	0	0	0	0	0	0	0	0	0	0	0	0	0	0	0	0	0	0	0	0	0	0	0	0	0	0	0	0	0	0	0	0	0	0	0	0	0	0	0	0	0	0	0	0	0	0		
Kamali	Mugu	Chhayanath Rara Municipality	0	0	0	0	1	1	0	1	1	0	0	0	0	1	1	0	3	3	1	0	1	0	0	0	0	0	0	1	0	1	0	0	0	0	0	0	0	0	0	0	0	0	0	0	0	0		
Kamali	Mugu	Khatyad Rural Municipality	0	0	0	0	0	0	0	1	1	0	0	0	0	0	0	0	1	1	0	0	0	0	0	0	0	0	0	0	0	0	0	0	0	0	0	0	0	0	0	0	0	0	0	0	0	0		
Kamali	Mugu	Mugum Karmarong Rural	0	0	0	0	0	0	0	0	0	0	0	0	0	0	0	0	0	0	0	0	0	0	0	0	0	0	0	0	0	0	0	0	0	0	0	0	0	0	0	0	0	0	0	0	0	0		
Kamali	Mugu	Soru Rural Municipality	0	0	0	0	0	0	0	0	0	0	0	0	0	0	0	0	0	0	0	0	0	0	0	0	0	0	0	0	0	0	0	0	0	0	0	0	0	0	0	0	0	0	0	0	0	0		
Kamali	Humla	Adanchuli Rural Municipality	0	0	0	0	0	0	0	0	0	0	0	0	0	0	0	0	0	0	0	0	0	0	0	0	0	0	0	0	0	0	0	0	0	0	0	0	0	0	0	0	0	0	0	0	0	0		
Kamali	Humla	Chankheli Rural Municipality	0	0	0	0	0	0	0	0	0	0	0	0	0	0	0	0	0	0	0	0	0	0	0	0	0	0	0	0	0	0	0	0	0	0	0	0	0	0	0	0	0	0	0	0	0	0		
Kamali	Humla	Kharpunath Rural Municipality	0	0	0	0	0	0	0	0	0	0	0	0	0	0	0	0	0	0	0	0	0	0	0	0	0	0	0	0	0	0	0	0	0	0	0	0	0	0	0	0	0	0	0	0	0	0		
Kamali	Humla	Namkha Rural Municipality	0	0	0	0	0	0	0	0	0	0	0	0	0	0	0	0	0	0	0	0	0	0	0	0	0	0	0	0	0	0	0	0	0	0	0	0	0	0	0	0	0	0	0	0	0	0		
Kamali	Humla	Sarkegad Rural Municipality	0	0	0	0	0	0	0	0	0	0	0	0	0	0	0	0	0	0	0	0	0	0	0	0	0	0	0	0	0	0	0	0	0	0	0	0	0	0	0	0	0	0	0	0	0	0		
Kamali	Humla	Simkot Rural Municipality	0	0	0	0	0	0	0	0	0	0	0	0	0	0	0	0	0	0	0	0	0	0	0	0	0	0	0	0	0	0	0	0	0	0	0	0	0	0	0	0	0	0	0	0	0	0		
Kamali	Humla	Tanjakot Rural Municipality	0	0	0	0	0	0	0	0	0	0	0	0	0	0	0	0	0	0	0	0	0	0	0	0	0	0	0	0	0	0	0	0	0	0	0	0	0	0	0	0	0	0	0	0	0	0		
Lumbini	Gulmi	Chandrakot Rural Municipality	0	0	0	0	0	0	0	0	0	0	0	0	0	0	0	0	0	0	0	0	0	0	0	0	0	0	0	0	0	0	0	0	0	0	0	0	0	0	0	0	0	0	0	0	0	0		
Lumbini	Gulmi	Chhatrakot Rural Municipality	0	0	0	0	0	0	0	1	1	0	0	0	0	1	1	0	2	2	0	0	0	0	0	0	0	0	0	0	0	0	0	0	0	0	0	0	0	0	0	0	0	0	0	0	0	0		
Lumbini	Gulmi	Dhurkot Rural Municipality	0	0	0	0	0	0	0	0	0	0	0	0	0	0	0	0	0	0	0	0	0	0	0	0	0	0	0	0	0	0	0	0	0	0	0	0	0	0	0	0	0	0	0	0	0	0		

Annex 5.1: Number of students with disability related to – physical																																																							
Province	District	Local Level	Institutional Schools																																																					
			G1			G2			G3			G4			G5			G1-5			G6			G7			G8			G6-8			G9			G10			G9-10			G11			G12								
			G	B	T	G	B	T	G	B	T	G	B	T	G	B	T	G	B	T	G	B	T	G	B	T	G	B	T	G	B	T	G	B	T	G	B	T	G	B	T	G	B	T	G	B	T	G	B	T	G				
Lumbini	Gulmi	Isma Rural Municipality	0	0	0	0	0	0	1	0	1	0	0	0	0	0	0	1	0	1	0	0	0	0	0	0	0	0	0	0	0	0	0	0	0	0	0	0	0	0	0	0	0	0	0	0	0	0	0	0	0	0	0	0
Lumbini	Gulmi	Kaligandaki Rural Municipality	0	0	0	0	0	0	0	0	0	0	0	0	0	0	0	0	0	0	0	0	0	0	0	0	0	0	0	0	0	0	0	0	0	0	0	0	0	0	0	0	0	0	0	0	0	0	0	0	0	0	0	0
Lumbini	Gulmi	Madane Rural Municipality	0	0	0	0	0	0	0	0	0	0	0	0	0	0	0	0	0	0	0	0	0	0	0	0	0	0	0	0	0	0	0	0	0	0	0	0	0	0	0	0	0	0	0	0	0	0	0	0	0	0	0	0
Lumbini	Gulmi	Malika Rural Municipality	0	0	0	0	0	0	0	0	0	0	0	0	0	0	0	0	0	0	0	0	0	0	0	0	0	0	0	0	0	0	0	0	0	0	0	0	0	0	0	0	0	0	0	0	0	0	0	0	0	0	0	0
Lumbini	Gulmi	Musikot Municipality	0	0	0	0	0	0	0	0	0	0	0	0	0	0	0	0	0	0	0	0	0	0	0	0	0	0	0	0	0	0	0	0	0	0	0	0	0	0	0	0	0	0	0	0	0	0	0	0	0	0	0	0
Lumbini	Gulmi	Resunga Municipality	0	0	0	0	0	0	1	0	1	0	0	0	0	0	0	1	0	1	0	0	0	0	0	0	0	0	0	0	0	0	0	0	0	1	0	1	1	0	1	0	0	0	0	0	0	0	0	0	0	0	0	0
Lumbini	Gulmi	Rurukshetra Rural Municipality	0	0	0	0	0	0	0	0	0	0	0	0	0	0	0	0	0	0	0	0	0	0	0	0	0	0	0	0	0	0	0	0	0	0	0	0	0	0	0	0	0	0	0	0	0	0	0	0	0	0	0	0
Lumbini	Gulmi	Satyawati Rural Municipality	0	0	0	0	0	0	0	0	0	0	0	0	0	0	0	0	0	0	0	0	0	0	0	0	0	0	0	0	0	0	0	0	0	0	0	0	0	0	0	0	0	0	0	0	0	0	0	0	0	0	0	0
Lumbini	Palpa	Bagnaskali Rural Municipality	0	0	0	0	0	0	0	0	0	0	0	0	0	1	1	0	1	1	0	0	0	1	0	1	0	0	0	1	0	1	0	0	0	0	0	0	0	0	0	0	0	0	0	0	0	0	0	0	0	0	0	0
Lumbini	Palpa	Mathagadhi Rural Municipality	0	0	0	0	0	0	1	0	1	0	1	1	0	0	0	1	1	2	0	0	0	0	0	0	0	0	0	0	0	0	0	0	0	0	0	0	0	0	0	0	0	0	0	0	0	0	0	0	0	0	0	0
Lumbini	Palpa	Nisdi Rural Municipality	0	0	0	0	0	0	0	0	0	0	0	0	0	0	0	0	0	0	0	0	0	0	0	0	0	0	0	0	0	0	0	0	0	0	0	0	0	0	0	0	0	0	0	0	0	0	0	0	0	0	0	0
Lumbini	Palpa	Purbakhola Rural Municipality	0	0	0	0	0	0	0	0	0	0	0	0	0	0	0	0	0	0	0	0	0	0	0	0	0	0	0	0	0	0	0	0	0	0	0	0	0	0	0	0	0	0	0	0	0	0	0	0	0	0	0	0
Lumbini	Palpa	Rainadevi Chhahara Rural	0	0	0	0	0	0	0	0	0	0	0	0	0	0	0	0	0	0	0	0	0	0	0	0	0	0	0	0	0	0	0	0	0	0	0	0	0	0	0	0	0	0	0	0	0	0	0	0	0	0	0	0
Lumbini	Palpa	Rambha Rural Municipality	0	0	0	0	0	0	0	0	0	0	0	0	0	0	0	0	0	0	0	0	0	0	0	0	0	0	0	0	0	0	0	0	0	0	0	0	0	0	0	0	0	0	0	0	0	0	0	0	0	0	0	0
Lumbini	Palpa	Rampur Municipality	0	0	0	0	0	0	0	0	0	0	0	0	0	0	0	0	0	0	0	0	0	0	0	0	0	0	0	0	0	0	0	0	0	0	0	0	0	0	0	0	0	0	0	0	0	0	0	0	0	0	0	0
Lumbini	Palpa	Ribdikot Rural Municipality	0	0	0	0	0	0	0	0	0	0	0	0	0	0	0	0	0	0	0	0	0	0	0	0	0	0	0	0	0	0	0	0	0	0	0	0	0	0	0	0	0	0	0	0	0	0	0	0	0	0	0	0
Lumbini	Palpa	Tansen Municipality	1	0	1	0	0	0	0	0	0	0	0	0	0	0	0	1	0	1	0	0	0	0	1	1	0	0	0	0	1	1	0	0	0	0	0	0	0	0	0	0	0	0	0	0	0	0	0	0	0	0	0	0
Lumbini	Palpa	Tinau Rural Municipality	0	0	0	0	0	0	0	0	0	0	0	0	0	0	0	0	0	0	0	0	0	0	0	0	0	0	0	0	0	0	0	0	0	0	0	0	0	0	0	0	0	0	0	0	0	0	0	0	0	0	0	0
Lumbini	Nawalparasi	Bardaghat Municipality	0	0	0	0	1	1	1	1	2	0	0	0	0	0	0	1	2	3	0	0	0	0	0	0	0	0	0	0	0	0	0	0	0	0	0	0	0	0	0	0	0	0	0	0	0	0	0	0	0	0	0	0
Lumbini	Nawalparasi	Palhinandan Rural Municipality	0	0	0	0	0	0	0	0	0	0	0	0	0	0	0	0	0	0	0	0	0	0	0	0	0	1	1	0	1	1	0	0	0	0	1	1	0	1	1	0	0	0	0	0	0	0	0	0	0	0	0	0
Lumbini	Nawalparasi	Pratappur Rural Municipality	0	0	0	0	0	0	0	0	0	0	0	0	0	0	0	0	0	0	0	0	0	0	0	0	0	0	0	0	0	0	0	0	0	0	0	0	0	0	0	0	0	0	0	0	0	0	0	0	0	0	0	0
Lumbini	Nawalparasi	Ramgram Municipality	0	0	0	0	0	0	0	0	0	0	1	1	0	0	0	0	1	1	1	0	1	0	0	0	0	0	0	1	0	1	0	0	0	0	1	1	0	1	1	0	0	0	0	0	0	0	0	0	0	0	0	0
Lumbini	Nawalparasi	Sarawal Rural Municipality	0	0	0	0	0	0	0	0	0	0	0	0	0	0	0	0	0	0	0	0	0	0	0	0	0	1	1	0	1	1	0	0	0	0	1	1	1	0	1	0	0	0	0	0	0	0	0	0	0	0	0	0
Lumbini	Nawalparasi	Sunwal Municipality	0	0	0	0	1	1	0	0	0	0	0	0	1	1	2	1	2	3	0	0	0	0	0	0	1	0	1	1	0	1	0	0	0	0	1	1	0	1	1	0	0	0	0	0	0	0	0	0	0	0	0	0
Lumbini	Nawalparasi	Susta Rural Municipality	0	0	0	1	0	1	0	0	0	0	0	0	0	1	1	1	1	2	0	0	0	0	1	1	0	0	0	0	1	1	0	0	0	0	0	0	0	0	0	0	0	0	0	0	0	0	0	0	0	0	0	0
Lumbini	Rupandehi	Butwol Sub Metropolitan City	0	0	0	0	1	1	0	1	1	1	1	2	1	1	2	2	4	6	0	0	0	0	1	1	3	0	3	3	1	4	0	0	0	0	1	1	0	1	1	0	0	0	0	0	0	0	0	0	0	0	0	0
Lumbini	Rupandehi	Devdaha Municipality	0	1	1	0	0	0	0	0	0	0	0	0	0	0	0	0	1	1	0	0	0	0	0	0	0	0	0	0	0	0	0	0	0	0	0	0	0	0	0	0	0	0	0	0	0	0	0	0	0	0	0	0
Lumbini	Rupandehi	Gaidahawa Rural Municipality	0	0	0	0	0	0	0	0	0	0	0	0	1	0	1	1	0	1	0	0	0	0	0	0	0	0	0	0	0	0	0	0	0	0	0	0	0	0	0	0	0	0	0	0	0	0	0	0	0	0	0	0
Lumbini	Rupandehi	Kanchan Rural Municipality	0	0	0	1	0	1	0	0	0	0	1	1	1	0	1	2	1	3	0	1	1	0	0	0	0	0	0	0	1	1	1	0	1	0	0	0	1	0	1	0	0	0	0	0	0	0	0	0	0	0	0	0
Lumbini	Rupandehi	Kotahimai Rural Municipality	1	0	1	0	0	0	0	0	0	0	0	0	0	0	0	1	0	1	0	0	0	0	0	0	0	0	0	0	0	0	0	0	0	0	0	0	0	0	0	0	0	0	0	0	0	0	0	0	0	0	0	0
Lumbini	Rupandehi	Lumbini Sanskritik Municipality	1	2	3	2	4	6	2	2	4	0	0	0	0	0	0	5	8	13	0	0	0	0	0	0	0	0	0	0	0	0	0	0	0	1	0	1	1	0	1	0	0	0	0	0	0	0	0	0	0	0	0	0
Lumbini	Rupandehi	Marchawari Rural Municipality	0	0	0	0	0	0	0	0	0	0	1	1	0	0	0	0	1	1	0	0	0	0	0	0	0	0	0	0	0	0	0	0	0	0	0	0	0	0	0	0	0	0	0	0	0	0	0	0	0	0	0	0
Lumbini	Rupandehi	Mayadevi Rural Municipality	1	0	1	0	0	0	0	2	2	0	1	1	0	0	0	1	3	4	0	0	0	0	0	0	0	0	0	0	0	0	0	0	0	0	0	0	0	0	0	0	0	0	0	0	0	0	0	0	0	0	0	0
Lumbini	Rupandehi	Omsatiya Rural Municipality	0	0	0	0	0	0	1	0	1	0	0	0	0	1	1	1	1	2	0	0	0	0	0	0	0	0	0	0	0	0	0	0	0	0	0	0	0	0	0	0	0	0	0	0	0	0	0	0	0	0	0	0
Lumbini	Rupandehi	Rohini Rural Municipality	0	0	0	0	0	0	1	0	1	0	0	0	0	0	0	1	0	1	0	0	0	0	0	0	0	0	0	0	0	0	0	0	0	0	0	0	0	0	0	0	0	0	0	0	0	0	0	0	0	0	0	0
Lumbini	Rupandehi	Sainamaina Municipality	0	0	0	1	0	1	0	0	0	0	0	0	0	1	1	1	1	2	0	0	0	0	0	0	0	1	1	0	1	1	0	0	0	0	1	1	0	1	1	0	0	0	0	0	0	0	0	0	0	0	0	0
Lumbini	Rupandehi	Sammarimai Rural Municipality	0	0	0	0	0	0	0	0	0	0	0	0	0	0	0	0	0	0	0	0	0	0	0	0	0	0	0	0	0	0	0	0	0	0	0	0	0	0	0	0	0	0	0	0	0	0	0	0	0	0	0	0
Lumbini	Rupandehi	Shuddhodhan Rural Municipality	3	4	7	0	0	0	0	0	0	1	2	3	0	0	0	4	6	10	0	0	0	0	0	0	0	0	0	0	0	0	0	0	0	0	0	0	0	0	0	0	0	0	0	0	0	0	0	0	0	0	0	0
Lumbini	Rupandehi	Siddharthanagar Municipality	0	0	0	0	0	0	1	0	1	0	0	0	2	0	2	3	0	3	0	0	0	1	0	1	1	1	2	2	1	3	0	0	0	0	0	0	0	0	0	0	0	0	0	0	0	0	0	0	0	0	0	0
Lumbini	Rupandehi	Siyari Rural Municipality	0	0	0	0	0	0	0	0	0	0	1	1	0	0	0	0	1	1	0	1	1	0	0	0	1	0	1	1	1	2	0	0	0	0	0	0	0	0	0	0	0	0	0	0	0	0	0	0	0	0	0	0
Lumbini	Rupandehi	Tilottama Municipality	0	0	0	0	0	0	1	0	1	0	0	0	1	0	1	2	0	2	1	0	1	0	0	0	0	0	0	1	0	1	0	0	0	0	0	0	0	0	0	0	0	0	0	0	0	0	0	0	0	0	0	0
Lumbini	Kapilbastu	Banganga Municipality	0	0	0	0	0	0	1	0	1	0	0	0	1	0	1	2	0	2	0	0	0	0	0	0	0	0	0	0	0	0	0	0	0	1	1	2	1	1	2	0	1	1	1	0	1	1						
Lumbini	Kapilbastu	Bijayanagar Rural Municipality	0	0	0	0	0	0	0	0	0	0	0	0	0	0	0	0	0	0	0	0	0	0	0	0	0	0	0	0	0	0	0	0	0	0	0	0	0	0	0	0	0	0	0	0	0	0	0	0	0	0	0	0
Lumbini	Kapilbastu	Buddhabhumi Municipality	0	0	0	0	0	0	0	0	0	0	1	1	0	0	0	0	1	1	0	0	0	0	0	0	0	0	0	0	0	0	0	0	0	0	0	0	0	0	0	0	0	0	0	0	0	0	0	0	0	0	0	0
Lumbini	Kapilbastu	Kapilvastu Municipality	0	0	0	5	2	7	5	5	10	1	7	8	5	12	17	16	26	42	0	0	0	0	0	0	0	0	0	0	0	0	0	0	0	0	0	0	0	0	0	0	0	0	0	0	0	0	0	0	0	0	0	0
Lumbini	Kapilbastu	Krishnanagar Municipality	0	0	0	0	0	0	0	0	0	0	0	0	0	0	0	0	0	0	0	0	0	0	0	0	0	0	0	0	0	0	0	0	0	0	0	0	0	0	0	0	0	0	0	0	0	0	0	0	0	0	0	0
Lumbini	Kapilbastu	Maharajgunj Municipality	0	0	0	0	0	0	0	0	0	0	0	0	0	0	0	0	0	0	0	0	0	0	0	0	0	1	1	0	1	1	0	0	0	0	0	0	0	0	0	0	0	0	0	0	0	0	0	0	0	0	0	0
Lumbini	Kapilbastu	Mayadevi Rural Municipality	0	1	1	0	0	0	0	0	0	0	0	0	1	0	1	1	1	2	0	0	0	0	0	0	0	0	0	0	0	0	0	0	0	0	0	0	0	0	0	0	0	0	0	0	0	0	0	0	0	0	0	0
Lumbini	Kapilbastu	Shivaraj Municipality	1	0	1	0	1	1	0	1	1	1	0	1	1	0	1	3	2	5	0	0	0	0	0	0	0	1	1	0	1	1	1	0	1	0	0	0	1	0	1	0	0	0	0	0	0	0	0	0	0	0	0	0
Lumbini	Kapilbastu	Suddhodhan Rural Municipality	0	0	0	0	0	0	0	0	0	0	0	0	0	0	0	0	0	0	0	0	0	0	0	0	0	0	0	0	0	0	0	0	0	0	0	0	0	0	0	0	0	0	0	0	0	0	0	0	0	0	0	0
Lumbini	Kapilbastu	Yashodhara Rural Municipality	0	0	0	0	0	0	0	0	0	0	0	0	0	0	0	0	0	0	0	0	0	0	0	0	0	0	0	0	0	0	0	0	0	0	0	0	0	0	0	0	0	0	0	0	0	0	0	0	0	0	0	0
Lumbini	Arghakhanchi	Bhumekasthan Municipality	0	0	0	0	0	0	0	0	0	0	0	0	0	0	0	0	0	0	0	0	0	0	0	0	0	0	0	0	0	0	0	0	0	0	0	0	0	0	0	0	0	0	0	0	0	0	0	0	0	0	0	0
Lumbini	Arghakhanchi	Chhatradev Rural Municipality	0	0	0	0	0	0	0	0	0	0	0	0	0	0	0	0	0	0	0	0	0	0	0	0	0	0	0	0	0	0	0	0	0	0	0	0	0	0	0	0	0	0	0	0	0	0	0	0	0	0	0	0
Lumbini	Arghakhanchi	Malarani Rural Municipality	0	0	0	0	0	0	0	0	0	0	0	0	0	0	0	0	0	0	0	0	0	1	0	1	0	0	0	1	0	1	0	0	0	0	0	0	0	0	0	0	0	0	0	0	0	0	0	0	0	0	0	0
Lumbini	Arghakhanchi	Panini Rural Municipality	0	0	0	0	0	0	0	0	0	0	0	0	0	0	0	0	0	0	0	0	0	0	0	0	0	0	0	0	0	0	0	0	0	0	0	0	0	0	0	0	0	0	0	0	0	0	0	0	0	0	0	0

Annex 5.1: Number of students with disability related to – physical																																																	
Province	District	Local Level	Institutional Schools																																															
			G1			G2			G3			G4			G5			G1-5			G6			G7			G8			G6-8			G9			G10			G9-10			G11			G12			
			G	B	T	G	B	T	G	B	T	G	B	T	G	B	T	G	B	T	G	B	T	G	B	T	G	B	T	G	B	T	G	B	T	G	B	T	G	B	T	G	B	T	G	B	T	G
Lumbini	Arghakhanchi	Shitganga Municipality	0	0	0	0	0	0	0	0	0	0	0	0	0	0	0	0	0	0	0	0	0	0	0	0	0	0	0	0	0	0	0	0	0	0	0	0	0	0	0	0	0	0	0	0	0	0
Lumbini	Pyuthan	Airawati Rural Municipality	0	0	0	0	0	0	0	0	0	0	0	0	0	0	0	0	0	0	0	0	0	0	0	0	0	0	0	0	0	0	0	0	0	0	0	0	0	0	0	0	0	0	0	0	0	0
Lumbini	Pyuthan	Gaumukhi Rural Municipality	0	0	0	0	0	0	0	0	0	0	0	0	0	0	0	0	0	0	0	0	0	0	0	0	0	0	0	0	0	0	0	0	0	0	0	0	0	0	0	0	0	0	0	0	0	0
Lumbini	Pyuthan	Jhimruk Rural Municipality	0	0	0	0	0	0	0	0	0	0	0	0	0	0	0	0	0	0	0	0	0	0	0	0	0	0	0	0	0	0	0	0	0	0	0	0	0	0	0	0	0	0	0	0	0	0
Lumbini	Pyuthan	Mallarani Rural Municipality	0	0	0	0	0	0	0	0	0	0	0	0	0	0	0	0	0	0	0	0	0	0	0	0	0	0	0	0	0	0	0	0	0	0	0	0	0	0	0	0	0	0	0	0	0	0
Lumbini	Pyuthan	Mandavi Rural Municipality	0	0	0	0	0	0	0	0	0	0	0	0	0	0	0	0	0	0	0	0	0	0	0	0	0	0	0	0	0	0	0	0	0	0	0	0	0	0	0	0	0	0	0	0	0	0
Lumbini	Pyuthan	Naubahini Rural Municipality	0	0	0	0	0	0	0	0	0	0	0	0	0	0	0	0	0	0	0	0	0	0	0	0	0	0	0	0	0	0	0	0	0	0	0	0	0	0	0	0	0	0	0	0	0	0
Lumbini	Pyuthan	Pyuthan Municipality	0	0	0	0	0	0	0	0	0	0	0	0	0	0	0	0	0	0	0	1	1	0	0	0	0	0	0	0	1	1	0	0	0	1	0	1	1	0	1	0	0	0	0	0	0	0
Lumbini	Pyuthan	Sarumarani Rural Municipality	0	0	0	0	0	0	0	0	0	0	0	0	0	0	0	0	0	0	0	0	0	0	0	0	0	0	0	0	0	0	0	0	0	0	0	0	0	0	0	0	0	0	0	0	0	0
Lumbini	Pyuthan	Sworgadwary Municipality	0	0	0	0	0	0	0	0	0	0	1	1	0	0	0	0	1	1	0	0	0	1	0	1	0	0	0	1	0	1	0	1	1	0	0	0	0	1	1	0	0	0	0	0	0	0
Lumbini	Rolpa	Gangadev Rural Municipality	0	0	0	1	0	1	0	0	0	0	0	0	0	0	0	1	0	1	0	0	0	0	0	0	0	0	0	0	0	0	0	0	0	0	0	0	0	0	0	0	0	0	0	0	0	0
Lumbini	Rolpa	Lungri Rural Municipality	0	0	0	0	0	0	0	0	0	0	0	0	0	0	0	0	0	0	0	0	0	0	0	0	0	0	0	0	0	0	0	0	0	0	0	0	0	0	0	0	0	0	0	0	0	0
Lumbini	Rolpa	Madi Rural Municipality	0	0	0	0	0	0	0	1	1	0	0	0	0	0	0	0	1	1	0	0	0	0	0	0	0	0	0	0	0	0	0	0	0	0	0	0	0	0	0	0	0	0	0	0	0	0
Lumbini	Rolpa	Paribartan Rural Municipality	0	0	0	0	0	0	0	0	0	0	0	0	0	0	0	0	0	0	0	0	0	0	0	0	0	0	0	0	0	0	0	0	0	0	0	0	0	0	0	0	0	0	0	0	0	0
Lumbini	Rolpa	Rolpa Municipality	0	0	0	0	0	0	0	0	0	0	0	0	0	0	0	0	0	0	0	0	0	0	0	0	0	0	0	0	0	0	0	0	0	0	0	0	0	0	0	0	0	0	0	0	0	0
Lumbini	Rolpa	Runtigadi Rural Municipality	0	0	0	0	0	0	0	0	0	0	0	0	0	0	0	0	0	0	0	0	0	0	0	0	0	0	0	0	0	0	0	0	0	0	0	0	0	0	0	0	0	0	0	0	0	0
Lumbini	Rolpa	Sunchhahari Rural Municipality	0	0	0	0	0	0	0	0	0	0	0	0	0	0	0	0	0	0	0	0	0	0	0	0	0	0	0	0	0	0	0	0	0	0	0	0	0	0	0	0	0	0	0	0	0	0
Lumbini	Rolpa	Sunil Smriti Rural Municipality	0	0	0	0	0	0	0	0	0	0	0	0	0	0	0	0	0	0	0	0	0	0	0	0	0	0	0	0	0	0	0	0	0	0	0	0	0	0	0	0	0	0	0	0	0	0
Lumbini	Rolpa	Thawang Rural Municipality	0	0	0	0	0	0	0	0	0	0	0	0	0	0	0	0	0	0	0	0	0	0	0	0	0	0	0	0	0	0	0	0	0	0	0	0	0	0	0	0	0	0	0	0	0	0
Lumbini	Rolpa	Tribeni Rural Municipality	0	0	0	0	0	0	0	0	0	0	0	0	0	0	0	0	0	0	0	0	0	0	0	0	0	0	0	0	0	0	0	0	0	0	0	0	0	0	0	0	0	0	0	0	0	0
Lumbini	Rukum Purba	Bhume Rural Municipality	0	0	0	0	0	0	0	0	0	0	0	0	0	0	0	0	0	0	0	0	0	0	0	0	0	0	0	0	0	0	0	0	0	0	0	0	0	0	0	0	0	0	0	0	0	0
Lumbini	Rukum Purba	Putha Uttarganga Rural Municipality	0	0	0	0	0	0	0	0	0	0	0	0	0	0	0	0	0	0	0	0	0	0	0	0	0	0	0	0	0	0	0	0	0	0	0	0	0	0	0	0	0	0	0	0	0	0
Lumbini	Rukum Purba	Sisne Rural Municipality	0	0	0	0	0	0	0	0	0	0	0	0	0	0	0	0	0	0	0	0	0	0	0	0	0	0	0	0	0	0	0	0	0	0	0	0	0	0	0	0	0	0	0	0	0	0
Lumbini	Dang	Babai Rural Municipality	0	0	0	0	0	0	0	0	0	0	0	0	0	0	0	0	0	0	0	0	0	0	0	0	0	1	1	0	1	1	0	0	0	0	0	0	0	0	0	0	0	0	0	0	0	0
Lumbini	Dang	Banglachuli Rural Municipality	0	0	0	0	0	0	0	0	0	0	0	0	0	0	0	0	0	0	0	0	0	0	0	0	0	0	0	0	0	0	0	0	0	0	0	0	0	0	0	0	0	0	0	0	0	0
Lumbini	Dang	Dangisharan Rural Municipality	0	0	0	0	0	0	0	0	0	0	0	0	0	0	0	0	0	0	0	0	0	0	0	0	0	0	0	0	0	0	0	0	0	0	0	0	0	0	0	0	0	0	0	0	0	0
Lumbini	Dang	Gadhawa Rural Municipality	0	0	0	1	0	1	1	0	1	0	0	0	0	0	0	2	0	2	0	0	0	2	1	3	2	2	4	4	3	7	0	0	0	1	0	1	1	0	1	0	0	0	0	0	0	0
Lumbini	Dang	Ghorahi Sub Metropolitan City	0	1	1	1	0	1	4	2	6	0	5	5	0	1	1	5	9	14	3	1	4	0	3	3	2	3	5	5	7	12	1	1	2	1	0	1	2	1	3	0	0	0	0	0	0	0
Lumbini	Dang	Lamahi Municipality	0	0	0	0	0	0	1	0	1	0	0	0	0	0	0	1	0	1	0	0	0	1	1	2	0	0	0	1	1	2	0	0	0	0	0	0	0	0	0	0	0	0	0	0	0	0
Lumbini	Dang	Rajpur Rural Municipality	0	0	0	0	0	0	0	0	0	0	0	0	0	0	0	0	0	0	0	0	0	0	0	0	0	0	0	0	0	0	0	0	0	0	0	0	0	0	0	0	0	0	0	0	0	0
Lumbini	Dang	Rapti Rural Municipality	0	0	0	0	1	1	0	0	0	0	0	0	0	0	0	0	1	1	0	2	2	0	0	0	0	0	0	0	2	2	0	0	0	1	0	1	1	0	1	0	0	0	0	0	0	0
Lumbini	Dang	Shantinagar Rural Municipality	0	0	0	0	0	0	1	0	1	0	0	0	0	0	0	1	0	1	0	0	0	0	0	0	0	0	0	0	0	0	0	1	1	0	0	0	0	1	1	0	0	0	0	0	0	0
Lumbini	Dang	Tulsipur Sub Metropolitan City	21	45	66	9	22	31	28	43	71	21	27	48	27	21	48	106	158	264	32	30	62	23	43	66	26	38	64	81	111	192	42	40	82	44	50	94	86	90	176	0	0	0	0	0	0	0
Lumbini	Banke	Baijanath Rural Municipality	1	0	1	0	1	1	0	1	1	0	0	0	1	0	1	2	2	4	0	1	1	0	0	0	0	0	0	0	1	1	0	1	1	0	0	0	0	1	1	0	0	0	0	0	0	0
Lumbini	Banke	Duduwa Rural Municipality	0	0	0	0	0	0	0	0	0	1	0	1	0	0	0	1	0	1	0	0	0	0	0	0	0	0	0	0	0	0	0	0	0	0	0	0	0	0	0	0	0	0	0	0	0	0
Lumbini	Banke	Janaki Rural Municipality	0	0	0	0	0	0	0	0	0	0	0	0	0	0	0	0	0	0	0	0	0	0	0	0	0	0	0	0	0	0	0	0	0	0	0	0	0	0	0	0	0	0	0	0	0	0
Lumbini	Banke	Khajura Rural Municipality	0	0	0	1	0	1	0	0	0	0	0	0	0	0	0	1	0	1	0	0	0	0	0	0	0	0	0	0	0	0	0	0	0	0	0	0	0	0	0	0	0	0	0	0	0	0
Lumbini	Banke	Kohalpur Municipality	0	1	1	2	0	2	0	0	0	0	0	0	2	1	3	4	2	6	0	0	0	0	0	0	13	18	31	13	18	31	0	0	0	0	0	0	0	0	0	0	0	0	0	1	1	0
Lumbini	Banke	Narainapur Rural Municipality	0	0	0	0	0	0	0	0	0	0	0	0	0	0	0	0	0	0	0	0	0	0	0	0	0	0	0	0	0	0	0	0	0	0	0	0	0	0	0	0	0	0	0	0	0	0
Lumbini	Banke	Nepalgunj Sub Metropolitan City	1	0	1	0	0	0	1	1	2	0	2	2	0	2	2	2	5	7	0	0	0	0	1	1	0	0	0	0	1	1	0	3	3	0	0	0	0	3	3	0	0	0	0	0	0	0
Lumbini	Banke	Rapti Sonari Rural Municipality	0	0	0	0	1	1	0	1	1	0	0	0	0	1	1	0	3	3	0	0	0	0	0	0	0	0	0	0	0	0	0	0	0	0	0	0	0	0	0	0	0	0	0	0	0	0
Lumbini	Bardiya	Badhaiyatal Rural Municipality	0	0	0	0	0	0	0	0	0	0	0	0	0	1	1	0	1	1	0	0	0	0	0	0	0	0	0	0	0	0	0	0	0	0	0	0	0	0	0	0	0	0	0	0	0	0
Lumbini	Bardiya	Bansgadhi Municipality	0	1	1	0	0	0	0	0	0	0	0	0	0	0	0	0	1	1	0	0	0	0	0	0	0	0	0	0	0	0	0	0	0	0	0	0	0	0	0	0	0	0	0	0	0	0
Lumbini	Bardiya	Barbardiya Municipality	0	0	0	0	1	1	0	0	0	0	0	0	0	0	0	0	1	1	0	0	0	0	0	0	0	0	0	0	0	0	0	0	0	0	0	0	0	0	0	0	0	0	0	0	0	0
Lumbini	Bardiya	Geruwa Rural Municipality	0	0	0	1	0	1	0	0	0	0	0	0	0	0	0	1	0	1	0	0	0	0	0	0	0	0	0	0	0	0	0	0	0	0	0	0	0	0	0	0	0	0	0	0	0	0
Lumbini	Bardiya	Gulariya Municipality	0	0	0	0	0	0	0	0	0	0	0	0	0	0	0	0	0	0	0	0	0	0	0	0	0	0	0	0	0	0	0	0	0	0	0	0	0	0	0	0	0	0	0	0	0	0
Lumbini	Bardiya	Madhuwan Municipality	0	0	0	0	0	0	0	0	0	0	0	0	0	0	0	0	0	0	0	0	0	0	0	0	0	0	0	0	0	0	0	0	0	0	0	0	0	0	0	0	0	0	0	0	0	0
Lumbini	Bardiya	Rajapur Municipality	0	0	0	1	0	1	0	0	0	0	0	0	0	0	0	1	0	1	0	0	0	0	0	0	0	0	0	0	0	0	0	0	0	0	0	0	0	0	0	0	0	0	0	0	0	0
Lumbini	Bardiya	Thakurbaba Municipality	0	0	0	0	0	0	0	0	0	0	0	0	0	0	0	0	0	0	0	0	0	0	0	0	0	0	0	0	0	0	0	1	1	0	0	0	0	1	1	0	0	0	0	0	0	0
Sudurpaschim	Bajura	Badimalika Municipality	0	0	0	0	0	0	0	0	0	0	0	0	0	0	0	0	0	0	0	0	0	0	0	0	0	0	0	0	0	0	0	1	1	0	0	0	0	1	1	0	0	0	0	0	0	0
Sudurpaschim	Bajura	Budhiganga Municipality	0	1	1	0	0	0	0	0	0	0	0	0	0	0	0	0	1	1	0	0	0	0	0	0	0	0	0	0	0	0	0	0	0	0	0	0	0	0	0	0	0	0	0	0	0	0
Sudurpaschim	Bajura	Budhinanda Municipality	0	0	0	0	0	0	0	0	0	0	0	0	0	1	1	0	1	1	0	0	0	0	0	0	0	0	0	0	0	0	0	0	0	0	0	0	0	0	0	0	0	0	0	0	0	0
Sudurpaschim	Bajura	Gaumul Rural Municipality	0	0	0	0	0	0	0	0	0	0	0	0	0	0	0	0	0	0	0	0	0	0	0	0	0	0	0	0	0	0	0	0	0	0	0	0	0	0	0	0	0	0	0	0	0	0
Sudurpaschim	Bajura	Himali Rural Municipality	0	0	0	0	0	0	0	0	0	0	0	0	0	0	0	0	0	0	0	0	0	0	0	0	0	0	0	0	0	0	0	0	0	0	0	0	0	0	0	0	0	0	0	0	0	0
Sudurpaschim	Bajura	Jagannath Rural Municipality	0	0	0	0	0	0	0	0	0	0	0	0	0	0	0	0	0	0	0	0	0	0	0	0	0	0	0	0	0	0	0	0	0	0	0	0	0	0	0	0	0	0	0	0	0	0

Annex 5.1: Number of students with disability related to – physical																																																						
Province	District	Local Level	Institutional Schools																																																			
			G1			G2			G3			G4			G5			G1-5			G6			G7			G8			G6-8			G9			G10			G9-10			G11			G12					
			G	B	T	G	B	T	G	B	T	G	B	T	G	B	T	G	B	T	G	B	T	G	B	T	G	B	T	G	B	T	G	B	T	G	B	T	G	B	T	G	B	T	G	B	T	G		
Sudurpaschim	Bajura	Swami Kartik Khapar Rural	0	0	0	0	0	0	0	0	0	0	0	0	0	0	0	0	0	0	0	0	0	0	0	0	0	0	0	0	0	0	0	0	0	0	0	0	0	0	0	0	0	0	0	0	0	0	0	0	0	0	0
Sudurpaschim	Bajura	Triveni Municipality	0	0	0	0	0	0	0	0	0	0	0	0	0	0	0	0	0	0	0	0	0	0	0	0	0	0	0	0	0	0	0	0	0	0	0	0	0	0	0	0	0	0	0	0	0	0	0	0	0	0	0
Sudurpaschim	Bajhang	Bithadchir Rural Municipality	0	1	1	0	0	0	0	0	0	0	0	0	0	0	0	0	1	1	0	0	0	0	0	0	0	0	0	0	0	0	0	0	0	0	0	0	0	0	0	0	0	0	0	0	0	0	0	0	0	0	0
Sudurpaschim	Bajhang	Bungal Municipality	0	0	0	0	0	0	0	0	0	0	0	0	0	0	0	0	0	0	0	0	0	0	0	0	0	0	0	0	0	0	0	0	0	0	0	0	0	0	0	0	0	0	0	0	0	0	0	0	0	0	0
Sudurpaschim	Bajhang	Chabispathivera Rural Municipality	0	0	0	0	0	0	0	0	0	0	0	0	0	0	0	0	0	0	0	0	0	0	0	0	0	0	0	0	0	0	0	0	0	0	0	0	0	0	0	0	0	0	0	0	0	0	0	0	0	0	0
Sudurpaschim	Bajhang	Durgathali Rural Municipality	0	0	0	0	0	0	0	0	0	0	0	0	0	0	0	0	0	0	0	0	0	0	0	0	0	0	0	0	0	0	0	0	0	0	0	0	0	0	0	0	0	0	0	0	0	0	0	0	0	0	0
Sudurpaschim	Bajhang	Jaya Prithvi Municipality	0	0	0	0	0	0	0	0	0	0	0	0	0	0	0	0	0	0	0	0	0	0	0	0	0	0	0	0	0	0	0	0	0	0	0	0	0	0	0	0	0	0	0	0	0	0	0	0	0	0	0
Sudurpaschim	Bajhang	Kedarseu Rural Municipality	0	0	0	0	0	0	0	0	0	0	0	0	0	0	0	0	0	0	0	0	0	0	0	0	0	0	0	0	0	0	0	0	0	0	0	0	0	0	0	0	0	0	0	0	0	0	0	0	0	0	0
Sudurpaschim	Bajhang	Khaptadchhanna Rural Municipality	0	0	0	0	0	0	0	0	0	0	0	0	0	0	0	0	0	0	0	0	0	0	0	0	0	0	0	0	0	0	0	0	0	0	0	0	0	0	0	0	0	0	0	0	0	0	0	0	0	0	0
Sudurpaschim	Bajhang	Masta Rural Municipality	0	0	0	0	0	0	0	0	0	0	0	0	0	0	0	0	0	0	0	0	0	0	0	0	0	0	0	0	0	0	0	0	0	0	0	0	0	0	0	0	0	0	0	0	0	0	0	0	0	0	0
Sudurpaschim	Bajhang	Saipal Rural Municipality	0	0	0	0	0	0	0	0	0	0	0	0	0	0	0	0	0	0	0	0	0	0	0	0	0	0	0	0	0	0	0	0	0	0	0	0	0	0	0	0	0	0	0	0	0	0	0	0	0	0	0
Sudurpaschim	Bajhang	Surma Rural Municipality	0	0	0	0	0	0	0	0	0	0	0	0	0	0	0	0	0	0	0	0	0	0	0	0	0	0	0	0	0	0	0	0	0	0	0	0	0	0	0	0	0	0	0	0	0	0	0	0	0	0	0
Sudurpaschim	Bajhang	Talkot Rural Municipality	0	0	0	0	0	0	0	0	0	0	0	0	0	0	0	0	0	0	0	0	0	0	0	0	0	0	0	0	0	0	0	0	0	0	0	0	0	0	0	0	0	0	0	0	0	0	0	0	0	0	0
Sudurpaschim	Bajhang	Thalara Rural Municipality	0	0	0	0	0	0	0	0	0	0	0	0	0	0	0	0	0	0	0	0	0	0	0	0	0	0	0	0	0	0	0	0	0	0	0	0	0	0	0	0	0	0	0	0	0	0	0	0	0	0	0
Sudurpaschim	Achham	Bannigadi Jayagadh Rural	0	0	0	0	0	0	0	0	0	0	0	0	0	0	0	0	0	0	0	0	0	0	0	0	0	0	0	0	0	0	0	0	0	0	0	0	0	0	0	0	0	0	0	0	0	0	0	0	0	0	0
Sudurpaschim	Achham	Chaurpati Rural Municipality	0	0	0	0	0	0	0	0	0	0	0	0	0	0	0	0	0	0	0	0	0	0	0	0	0	0	0	0	0	0	0	0	0	0	0	0	0	0	0	0	0	0	0	0	0	0	0	0	0	0	0
Sudurpaschim	Achham	Dhakari Rural Municipality	0	0	0	0	0	0	0	0	0	0	0	0	0	0	0	0	0	0	0	0	0	0	0	0	0	0	0	0	0	0	0	0	0	0	0	0	0	0	0	0	0	0	0	0	0	0	0	0	0	0	0
Sudurpaschim	Achham	Kamalbazar Municipality	0	0	0	0	0	0	0	0	0	0	0	0	0	0	0	0	0	0	0	0	0	0	0	0	0	0	0	0	0	0	0	0	0	0	0	0	0	0	0	0	0	0	0	0	0	0	0	0	0	0	0
Sudurpaschim	Achham	Mangalsen Municipality	0	0	0	0	1	1	0	0	0	0	0	0	0	0	0	0	1	1	0	0	0	0	0	0	0	0	0	0	0	0	0	0	0	0	0	0	0	0	0	0	0	0	0	0	0	0	0	0	0	0	0
Sudurpaschim	Achham	Mellekh Rural Municipality	0	0	0	0	0	0	0	0	0	0	0	0	0	0	0	0	0	0	0	0	0	0	0	0	0	0	0	0	0	0	0	0	0	0	0	0	0	0	0	0	0	0	0	0	0	0	0	0	0	0	0
Sudurpaschim	Achham	Panchadewal Binayak Municipality	0	0	0	0	0	0	0	0	0	0	0	0	0	0	0	0	0	0	0	0	0	0	0	0	0	0	0	0	0	0	0	0	0	0	0	0	0	0	0	0	0	0	0	0	0	0	0	0	0	0	0
Sudurpaschim	Achham	Ramaroshan Rural Municipality	0	0	0	0	0	0	0	0	0	0	0	0	0	0	0	0	0	0	0	0	0	0	0	0	0	0	0	0	0	0	0	0	0	0	0	0	0	0	0	0	0	0	0	0	0	0	0	0	0	0	0
Sudurpaschim	Achham	Sanfebagar Municipality	0	0	0	0	0	0	0	0	0	0	0	0	0	0	0	0	0	0	0	0	0	0	0	0	0	0	0	0	0	0	0	0	0	0	0	0	0	0	0	0	0	0	0	0	0	0	0	0	0	0	0
Sudurpaschim	Achham	Turmakhad Rural Municipality	0	0	0	0	0	0	0	0	0	0	0	0	0	0	0	0	0	0	0	0	0	0	0	0	0	0	0	0	0	0	0	0	0	0	0	0	0	0	0	0	0	0	0	0	0	0	0	0	0	0	0
Sudurpaschim	Doti	Adharsha Rural Municipality	3	14	17	6	15	21	1	6	7	0	12	12	1	15	16	11	62	73	2	10	12	0	1	1	1	2	3	3	13	16	1	5	6	0	6	6	1	11	12	0	0	0	0	0	0	0	0	0	0	0	0
Sudurpaschim	Doti	Badikedar Rural Municipality	0	0	0	0	0	0	0	0	0	0	0	0	0	0	0	0	0	0	0	0	0	0	0	0	0	0	0	0	0	0	0	0	0	0	0	0	0	0	0	0	0	0	0	0	0	0	0	0	0	0	0
Sudurpaschim	Doti	Bogtan Fudsil Rural Municipality	0	0	0	0	0	0	0	0	0	0	0	0	0	0	0	0	0	0	0	0	0	0	0	0	0	0	0	0	0	0	0	0	0	0	0	0	0	0	0	0	0	0	0	0	0	0	0	0	0	0	0
Sudurpaschim	Doti	Dipayal Silgadi Municipality	0	0	0	0	0	0	0	0	0	1	0	1	0	0	0	1	0	1	0	0	0	0	1	1	0	0	0	0	1	1	0	0	0	0	0	0	0	0	0	0	0	0	0	0	0	0	0	0	0	0	0
Sudurpaschim	Doti	Jorayal Rural Municipality	0	0	0	0	0	0	0	0	0	0	0	0	0	0	0	0	0	0	0	0	0	0	0	0	0	0	0	0	0	0	0	0	0	0	0	0	0	0	0	0	0	0	0	0	0	0	0	0	0	0	0
Sudurpaschim	Doti	K I Singh Rural Municipality	0	0	0	0	0	0	0	0	0	0	0	0	0	0	0	0	0	0	0	1	1	0	0	0	0	0	0	0	1	1	0	0	0	0	0	0	0	0	0	0	0	0	0	0	0	0	0	0	0	0	0
Sudurpaschim	Doti	Purbichauki Rural Municipality	0	0	0	0	0	0	0	0	0	0	0	0	0	0	0	0	0	0	0	0	0	0	0	0	0	0	0	0	0	0	0	0	0	0	0	0	0	0	0	0	0	0	0	0	0	0	0	0	0	0	0
Sudurpaschim	Doti	Sayal Rural Municipality	0	0	0	0	0	0	0	0	0	0	0	0	0	0	0	0	0	0	0	0	0	0	0	0	0	0	0	0	0	0	0	0	0	0	0	0	0	0	0	0	0	0	0	0	0	0	0	0	0	0	0
Sudurpaschim	Doti	Shikhar Municipality	0	0	0	0	0	0	0	0	0	0	0	0	0	0	0	0	0	0	0	0	0	0	0	0	0	0	0	0	0	0	0	0	0	0	0	0	0	0	0	0	0	0	0	0	0	0	0	0	0	0	0
Sudurpaschim	Kailali	Bardagoriya Rural Municipality	1	0	1	0	0	0	0	0	0	0	0	0	0	0	0	1	0	1	0	0	0	0	0	0	0	0	0	0	0	0	0	0	0	0	0	0	0	0	0	0	0	0	0	0	0	0	0	0	0	0	0
Sudurpaschim	Kailali	Bhajani Municipality	0	0	0	0	0	0	0	0	0	0	0	0	0	0	0	0	0	0	0	0	0	0	0	0	0	1	1	0	1	1	0	0	0	0	0	0	0	0	0	0	0	0	0	0	0	0	0	0	0	0	0
Sudurpaschim	Kailali	Chure Rural Municipality	0	0	0	0	0	0	0	0	0	0	0	0	0	0	0	0	0	0	0	0	0	0	0	0	0	0	0	0	0	0	0	0	0	0	0	0	0	0	0	0	0	0	0	0	0	0	0	0	0	0	0
Sudurpaschim	Kailali	Dhangadhi Sub Metropolitan City	2	1	3	1	1	2	1	2	3	0	3	3	0	0	0	4	7	11	2	0	2	0	1	1	1	1	2	3	2	5	1	0	1	0	2	2	1	2	3	0	0	0	0	1	1	0	0	0	0	0	0
Sudurpaschim	Kailali	Gauriganga Municipality	0	0	0	0	1	1	0	0	0	0	0	0	0	1	1	0	2	2	0	1	1	0	0	0	0	0	0	0	1	1	0	0	0	0	0	0	0	0	0	0	0	0	0	0	0	0	0	0	0	0	0
Sudurpaschim	Kailali	Ghodaghodi Municipality	1	1	2	1	0	1	0	0	0	0	0	0	1	0	1	3	1	4	0	0	0	0	0	0	0	0	0	0	0	0	0	0	0	0	0	0	0	0	0	0	0	0	0	0	0	0	0	0	0	0	0
Sudurpaschim	Kailali	Godawari Municipality	0	1	1	0	1	1	0	0	0	0	0	0	0	2	2	0	4	4	0	0	0	0	0	0	1	0	1	1	0	1	0	0	0	0	0	0	0	0	0	0	0	0	0	2	2	0	0	0	0	0	0
Sudurpaschim	Kailali	Janaki Rural Municipality	0	0	0	0	0	0	0	0	0	0	0	0	0	0	0	0	0	0	0	0	0	0	0	0	0	0	0	0	0	0	0	0	0	0	0	0	0	0	0	0	0	0	0	0	0	0	0	0	0	0	0
Sudurpaschim	Kailali	Joshipur Rural Municipality	0	0	0	1	0	1	0	3	3	5	2	7	0	1	1	6	6	12	0	0	0	0	1	1	0	0	0	0	1	1	0	0	0	0	0	0	0	0	0	0	0	0	0	0	0	0	0	0	0	0	0
Sudurpaschim	Kailali	Kailari Rural Municipality	0	0	0	1	1	2	0	0	0	1	0	1	0	0	0	2	1	3	0	1	1	0	1	1	0	0	0	0	2	2	0	0	0	0	0	0	0	0	0	0	0	0	0	0	0	0	0	0	0	0	0
Sudurpaschim	Kailali	Lamkichuha Municipality	0	0	0	1	1	2	1	0	1	1	0	1	0	0	0	3	1	4	0	1	1	0	0	0	0	0	0	0	1	1	0	0	0	0	0	0	0	0	0	0	0	0	0	0	0	0	0	0	0	0	0
Sudurpaschim	Kailali	Mohanyal Rural Municipality	0	1	1	0	0	0	0	0	0	1	0	1	0	0	0	1	1	2	0	0	0	0	0	0	0	0	0	0	0	0	0	0	0	0	0	0	0	0	0	0	0	0	0	0	0	0	0	0	0	0	0
Sudurpaschim	Kailali	Tikapur Municipality	0	0	0	0	0	0	0	2	2	0	1	1	0	1	1	0	4	4	1	0	1	0	0	0	1	0	1	2	0	2	1	0	1	0	0	0	1	0	1	0	0	0	0	0	0	0	0	0	0	0	0
Sudurpaschim	Kanchanpur	Bedkot Municipality	0	0	0	0	0	0	2	0	2	1	0	1	0	0	0	3	0	3	0	0	0	0	0	0	0	0	0	0	0	0	0	0	0	0	0	0	0	0	0	0	0	0	0	0	0	0	0	0	0	0	0
Sudurpaschim	Kanchanpur	Belauri Municipality	1	1	2	0	0	0	1	0	1	0	1	1	1	0	1	3	2	5	0	1	1	1	1	2	1	0	1	2	2	4	1	3	4	0	1	1	1	4	5	0	0	0	0	0	0	0	0	0	0	0	0
Sudurpaschim	Kanchanpur	Beldandi Rural Municipality	0	0	0	0	0	0	0	0	0	1	0	1	0	0	0	1	0	1	0	0	0	1	0	1	0	1	1	1	1	2	0	0	0	0	0	0	0	0	0	0	0	0	0	0	0	0	0	0	0	0	0
Sudurpaschim	Kanchanpur	Bheemdatt Municipality	2	0	2	0	0	0	0	1	1	0	0	0	0	2	2	2	3	5	0	1	1	0	1	1	1	1	2	1	3	4	1	1	2	0	0	0	1	1	2	0	0	0	0	0	0	0	0	0	0	0	0
Sudurpaschim	Kanchanpur	Krishnapur Municipality	0	0	0	0	0	0	0	1	1	0	1	1	0	1	1	0	3	3	0	0	0	0	0	0	0	0	0	0	0	0	0	0	0	0	0	0	0	0	0	0	0	0	0	0	0	0	0	0	0	0	0
Sudurpaschim	Kanchanpur	Laljhandi Rural Municipality	0	0	0	0	0	0	0	0	0	0	0	0	0	0	0	0	0	0	0	0	0	0	0	0	0	1	1	0	1	1	0	0	0	0	0	0	0	0	0	0	0	0	0	0	0	0	0	0	0	0	0
Sudurpaschim	Kanchanpur	Mahakali Municipality	0	0	0	0	0	0	0	0	0	0	1	1	0	0	0	0	1	1	0	1	1	0	0	0	0	0	0	0	1	1	0	0	0	0	0	0	0	0	0	0	0	0	0	0	0	0	0	0	0	0	0
Sudurpaschim	Kanchanpur	Punarbas Municipality	0	0	0	0	1	1	0	1	1	1	0	1	0	0	0	1	2	3	0	1	1	0	1	1	0	1	1	0	3	3	0	1	1	1	0	1	1	1	2	0	0	0	0	0	0	0	0	0	0	0	0
Sudurpaschim	Kanchanpur	Shuklaphanta Municipality	0	0	0	6	18	24	0	0	0	0	0	0	0	1	1	6	19	25	4	8	12	5	12	17	6	9	15	15	29	44	11	11	22	18	18	36	29	29	58	0	0	0	0	0	0	0	0	0	0	0	0

Annex 5.1: Number of students with disability related to – physical																																																							
Province	District	Local Level	Institutional Schools																																																				
			G1			G2			G3			G4			G5			G1-5			G6			G7			G8			G6-8			G9			G10			G9-10			G11			G12					
			G	B	T	G	B	T	G	B	T	G	B	T	G	B	T	G	B	T	G	B	T	G	B	T	G	B	T	G	B	T	G	B	T	G	B	T	G	B	T	G	B	T	G	B	T	G				
Sudurpaschim	Dadeldhura	Ajayameru Rural Municipality	0	0	0	0	0	0	0	0	0	0	0	0	0	0	0	0	0	0	0	0	0	0	0	0	0	0	0	0	0	0	0	0	0	0	0	0	0	0	0	0	0	0	0	0	0	0				
Sudurpaschim	Dadeldhura	Amargadhi Municipality	0	0	0	0	0	0	0	0	0	0	0	0	0	0	0	0	0	0	0	2	2	0	0	0	0	0	0	0	2	2	0	0	0	0	0	0	0	0	0	0	0	0	0	0	0	0				
Sudurpaschim	Dadeldhura	Bhageshwar Rural Municipality	0	0	0	0	0	0	0	0	0	0	0	0	0	0	0	0	0	0	0	0	0	0	0	0	0	0	0	0	0	0	0	0	0	0	0	0	0	0	0	0	0	0	0	0	0	0				
Sudurpaschim	Dadeldhura	Ganayapdhura Rural Municipality	0	0	0	0	0	0	0	0	0	0	0	0	0	0	0	0	0	0	0	0	0	0	0	0	1	0	1	1	0	1	0	0	0	0	0	0	0	0	0	0	0	0	0	0	0	0				
Sudurpaschim	Dadeldhura	Nawadurga Rural Municipality	0	0	0	0	0	0	0	0	0	0	0	0	0	0	0	0	0	0	0	0	0	0	0	0	0	0	0	0	0	0	0	0	0	0	0	0	0	0	0	0	0	0	0	0	0	0				
Sudurpaschim	Dadeldhura	Parashuram Municipality	0	0	0	0	0	0	0	0	0	0	0	0	0	0	0	0	0	0	0	0	0	0	0	0	0	0	0	0	0	0	0	0	0	0	0	0	0	0	0	0	0	0	0	0	0	0				
Sudurpaschim	Baitadi	Dasharathchanda Municipality	0	0	0	0	0	0	0	0	0	0	0	0	0	0	0	0	0	0	0	0	0	0	0	0	0	0	0	0	0	0	0	0	0	0	0	0	0	0	0	0	0	0	0	0	0	0				
Sudurpaschim	Baitadi	Dilasaini Rural Municipality	0	0	0	0	0	0	0	0	0	0	0	0	0	0	0	0	0	0	0	0	0	0	0	0	0	0	0	0	0	0	0	0	0	0	0	0	0	0	0	0	0	0	0	0	0	0				
Sudurpaschim	Baitadi	Dogadakedar Rural Municipality	0	0	0	0	0	0	0	0	0	0	0	0	0	0	0	0	0	0	0	0	0	0	0	0	0	0	0	0	0	0	0	0	0	0	0	0	0	0	0	0	0	0	0	0	0	0				
Sudurpaschim	Baitadi	Melauli Rural Municipality	0	0	0	0	0	0	0	0	0	0	0	0	0	0	0	0	0	0	0	0	0	0	0	0	0	0	0	0	0	0	0	0	0	0	0	0	0	0	0	0	0	0	0	0	0	0				
Sudurpaschim	Baitadi	Pancheshwar Rural Municipality	0	0	0	0	0	0	0	0	0	0	0	0	0	0	0	0	0	0	0	0	0	0	0	0	0	0	0	0	0	0	0	0	0	0	0	0	0	0	0	0	0	0	0	0	0	0				
Sudurpaschim	Baitadi	Patan Municipality	0	0	0	0	0	0	0	0	0	0	0	0	0	0	0	0	0	0	0	0	0	0	0	0	0	0	0	0	0	0	0	0	0	0	0	0	0	0	0	0	0	0	0	0	0	0				
Sudurpaschim	Baitadi	Purchaudi Municipality	0	0	0	0	0	0	0	0	0	0	0	0	0	0	0	0	0	0	0	0	0	0	0	0	0	0	0	0	0	0	0	0	0	0	0	0	0	0	0	0	0	0	0	0	0	0				
Sudurpaschim	Baitadi	Shivanath Rural Municipality	0	0	0	0	0	0	0	0	0	0	0	0	0	0	0	0	0	0	0	0	0	0	0	0	0	0	0	0	0	0	0	0	0	0	0	0	0	0	0	0	0	0	0	0	0	0				
Sudurpaschim	Baitadi	Sigas Rural Municipality	0	0	0	0	0	0	0	0	0	0	0	0	0	0	0	0	0	0	0	0	0	0	0	0	0	0	0	0	0	0	0	0	0	0	0	0	0	0	0	0	0	0	0	0	0	0				
Sudurpaschim	Baitadi	Sumaya Rural Municipality	0	0	0	0	0	0	0	0	0	0	0	0	0	0	0	0	0	0	0	0	0	0	0	0	0	0	0	0	0	0	0	0	0	0	0	0	0	0	0	0	0	0	0	0	0	0				
Sudurpaschim	Darchula	Apihimal Rural Municipality	0	0	0	0	0	0	0	0	0	0	0	0	0	0	0	0	0	0	0	0	0	0	0	0	0	0	0	0	0	0	0	0	0	0	0	0	0	0	0	0	0	0	0	0	0	0				
Sudurpaschim	Darchula	Byas Rural Municipality	0	0	0	0	0	0	0	0	0	0	0	0	0	0	0	0	0	0	0	0	0	0	0	0	0	0	0	0	0	0	0	0	0	0	0	0	0	0	0	0	0	0	0	0	0	0				
Sudurpaschim	Darchula	Duhun Rural Municipality	0	0	0	0	0	0	0	0	0	0	0	0	0	0	0	0	0	0	0	0	0	0	0	0	0	0	0	0	0	0	0	0	0	0	0	0	0	0	0	0	0	0	0	0	0	0				
Sudurpaschim	Darchula	Lekam Rural Municipality	0	0	0	0	0	0	0	0	0	0	0	0	0	0	0	0	0	0	0	0	0	0	0	0	0	0	0	0	0	0	0	0	0	0	0	0	0	0	0	0	0	0	0	0	0	0				
Sudurpaschim	Darchula	Mahakali Municipality	0	0	0	0	0	0	0	0	0	0	0	0	0	0	0	0	0	0	0	0	0	0	1	1	0	0	0	0	1	1	0	0	0	0	0	0	0	0	0	0	0	0	0	0	0	0				
Sudurpaschim	Darchula	Malikarjun Rural Municipality	0	0	0	0	0	0	0	0	0	0	0	0	0	0	0	0	0	0	0	0	0	0	0	0	0	0	0	0	0	0	0	0	0	0	0	0	0	0	0	0	0	0	0	0	0	0				
Sudurpaschim	Darchula	Marma Rural Municipality	0	0	0	0	0	0	0	0	0	0	0	0	0	0	0	0	0	0	0	0	0	0	0	0	0	0	0	0	0	0	0	0	0	0	0	0	0	0	0	0	0	0	0	0	0	0				
Sudurpaschim	Darchula	Naugad Rural Municipality	0	0	0	0	0	0	0	0	0	0	0	0	0	0	0	0	0	0	0	0	0	0	0	0	0	0	0	0	0	0	0	0	0	0	0	0	0	0	0	0	0	0	0	0	0	0				
Sudurpaschim	Darchula	Shailyashikhar Municipality	0	0	0	0	0	0	0	0	0	0	0	0	0	0	0	0	0	0	0	0	0	0	0	0	0	0	0	0	0	0	0	0	0	0	0	0	0	0	0	0	0	0	0	0	0	0				
Province 1	Taplejung		0	0	0	0	1	1	0	0	0	0	0	0	0	0	0	0	1	1	0	0	0	0	0	0	0	0	0	1	0	1	1	0	1	0	0	0	0	0	0	0	0	0	0	0	0	0				
Province 1	Panchthar		1	0	1	1	0	1	1	1	2	0	0	0	0	1	1	3	2	5	0	0	0	0	0	0	0	0	0	0	0	0	0	0	0	0	0	0	0	0	0	0	0	0	0	0	0	0				
Province 1	Ilam		0	1	1	2	0	2	2	1	3	1	0	1	0	1	1	5	3	8	0	0	0	1	3	4	0	0	0	1	3	4	0	1	1	0	0	0	0	1	1	0	1	1	0	0	0	0				
Province 1	Jhapa		3	6	9	3	4	7	2	5	7	7	5	12	2	3	5	17	23	40	3	3	6	4	1	5	2	2	4	9	6	15	3	1	4	0	8	8	3	9	12	1	0	1	0	1	1	1				
Province 1	Morang		1	1	2	3	2	5	1	3	4	2	2	4	4	4	8	11	12	23	1	0	1	4	3	7	0	2	2	5	5	10	1	0	1	3	1	4	4	1	5	0	1	1	0	0	0	0				
Province 1	Sunsari		1	0	1	4	6	10	2	3	5	2	2	4	1	6	7	10	17	27	2	5	7	0	4	4	2	3	5	4	12	16	1	4	5	3	4	7	4	8	12	1	0	1	0	0	0	1				
Province 1	Dhankuta		0	1	1	0	1	1	0	0	0	0	0	0	0	0	0	0	2	2	0	0	0	0	1	1	0	0	0	0	1	1	0	0	0	0	0	0	0	0	0	0	0	0	0	0	0	0				
Province 1	Terhathum		0	1	1	1	0	1	1	0	1	0	0	0	0	0	0	2	1	3	0	1	1	0	0	0	0	0	0	0	1	1	0	0	0	0	0	0	0	0	0	0	0	0	0	0	0	0				
Province 1	Sankhuwasabha		0	0	0	0	1	1	1	3	4	0	0	0	1	1	2	2	5	7	0	1	1	0	1	1	0	1	1	0	3	3	0	0	0	0	0	0	0	0	0	0	0	0	0	0	0	0				
Province 1	Bhojpur		0	0	0	0	1	1	0	0	0	1	0	1	0	0	0	1	1	2	0	0	0	0	0	0	0	0	0	0	0	0	0	0	0	0	0	0	0	0	0	0	0	0	0	0	0	0				
Province 1	Solukhumbu		0	0	0	0	0	0	0	0	0	0	0	0	1	1	2	1	1	2	0	2	2	0	0	0	1	0	1	1	2	3	0	0	0	0	1	1	0	1	1	0	0	0	0	0	0	0				
Province 1	Okhaldhunga		1	0	1	0	0	0	1	0	1	1	1	2	0	0	0	3	1	4	0	0	0	0	0	0	0	0	0	0	0	0	0	0	0	0	0	0	0	0	0	0	0	0	0	0	0	0				
Province 1	Khotang		0	0	0	0	0	0	0	0	0	0	0	0	0	0	0	0	0	0	0	1	1	0	0	0	0	0	0	0	1	1	0	0	0	0	0	0	0	0	0	0	0	0	0	0	0	0				
Province 1	Udayapur		0	2	2	0	2	2	1	3	4	2	2	4	1	1	2	4	10	14	1	1	2	0	3	3	1	1	2	2	5	7	1	0	1	0	1	1	1	1	2	0	0	0	0	0	0	0				
Madhesh	Saptari		0	1	1	0	0	0	0	1	1	0	0	0	1	0	1	1	2	3	0	0	0	0	0	0	0	0	0	0	0	0	0	0	0	0	0	0	0	0	0	0	0	0	0	0	0	0				
Madhesh	Siraha		1	3	4	0	3	3	1	4	5	1	1	2	1	0	1	4	11	15	1	3	4	1	3	4	0	4	4	2	10	12	0	0	0	0	4	4	0	4	4	0	0	0	0	0	0	0				
Madhesh	Dhanusha		0	0	0	0	1	1	0	1	1	15	57	72	13	19	32	28	78	106	8	21	29	10	15	25	9	25	34	27	61	88	1	2	3	0	1	1	1	3	4	0	0	0	0	1	1	0				
Madhesh	Mahottari		0	1	1	15	14	29	12	13	25	9	11	20	6	14	20	42	53	95	7	18	25	8	18	26	9	15	24	24	51	75	1	0	1	0	1	1	1	1	2	0	0	0	0	0	0	0				
Madhesh	Sarlahi		1	3	4	0	0	0	2	7	9	1	3	4	3	2	5	7	15	22	0	3	3	1	1	2	0	0	0	1	4	5	1	3	4	0	0	0	1	3	4	0	0	0	0	0	0	0				
Madhesh	Rautahat		0	0	0	0	0	0	0	0	0	1	0	1	0	0	0	1	0	1	0	0	0	0	0	0	0	0	0	0	0	0	0	0	0	0	0	0	0	0	0	0	0	0	0	0	0	0				
Madhesh	Bara		1	0	1	1	0	1	0	0	0	0	0	0	0	0	0	2	0	2	1	0	1	0	1	1	0	0	0	1	1	2	0	0	0	1	0	1	1	0	1	0	0	0	0	0	0	0				
Madhesh	Parsa		0	0	0	0	0	0	1	0	1	1	0	1	0	0	0	2	0	2	1	4	5	0	0	0	1	0	1	2	4	6	0	4	4	0	0	0	0	4	4	0	0	0	0	0	0	0				
Bagmati	Sindhuli		0	0	0	0	0	0	0	0	0	2	0	2	0	0	0	2	0	2	0	1	1	0	1	1	0	1	1	0	3	3	1	0	1	0	1	1	1	1	2	0	0	0	0	0	0	0				
Bagmati	Ramechhap		0	0	0	0	0	0	0	0	0	0	0	0	0	0	0	0	0	0	0	0	0	0	1	1	0	1	1	0	2	2	0	0	0	0	0	0	0	0	0	0	0	0	0	0	0	0				
Bagmati	Dolakha		0	0	0	0	0	0	0	0	0	0	1	1	0	0	0	0	1	1	0	1	1	0	1	1	0	1	1	0	3	3	0	1	1	0	0	0	0	1	1	0	0	0	0	0	0	0				
Bagmati	Sindhupalchok		1	0	1	0	0	0	0	0	0	0	0	0	0	0	0	1	0	1	1	0	1	1	0	1	1	0	1	3	0	3	0	1	1	0	1	1	0	2	2	0	0	0	0	1	1	0				
Bagmati	Kavrepalanchok		1	0	1	1	0	1	2	0	2	0	1	1	1	0	1	5	1	6	0	0	0	1	0	1	1	1	2	2	1	3	1	0	1	1	1	2	2	1	3	0	0	0	0	1	1	0				
Bagmati	Lalitpur		3	1	4	8	6	14	1	0	1	4	4	8	4	4	8	20	15	35	4	8	12	3	1	4	4	1	5	11	10	21	3	5	8	2	1	3	5	6	11	1	1	2	0	0	0	1				
Bagmati	Bhaktapur		0	5	5	0	1	1	0	2	2	0	3	3	3	1	4	3	12	15	0	2	2	1	5	6	2	1	3	3	8	11	0	2	2	4	14	18	4	16	20	3	1	4	0	0	0	3				
Bagmati	Kathmandu		6	12	18	6	13	19	8	12	20	8	16	24	15	21	36	43	74	117	23	27	50	16	14	30	13	21	34	52	62	114	21	21	42	24	24	48	45	45	90	5	8	13	0	5	5	5				

Annex 5.1: Number of students with disability related to – physical

| Province | District | Local Level | Institutional Schools | | |

Annex 5.2: Number of students with disability related to -- mental

| Province | District | Local Level | All Schools | | |

| Province | District | Local Level | All Schools | | |

| Province | District | Local Level | All Schools | | |

| Province | District | Local Level | All Schools | | |

| Province | District | Local Level | All Schools | | |

| Province | District | Local Level | All Schools | | |

| Province | District | Local Level | All Schools | | |

| Province | District | Local Level | All Schools | | |

| Province | District | Local Level | All Schools | | |

| Province | District | Local Level | All Schools | | |

| Province | District | Local Level | All Schools | | |

| Province | District | Local Level | All Schools | | |

| Province | District | Local Level | All Schools | | |

| Province | District | Local Level | All Schools | | |

| Province | District | Local Level | All Schools | | |

Annex 5.2: Number of students with disability related to -- mental

| Province | District | Local Level | Community schools | | |

| Province | District | Local Level | Community schools | | |

| Province | District | Local Level | Community schools | | |

| Province | District | Local Level | Community schools | | |

| Province | District | Local Level | Community schools | | |

Province	District	Local Level	Community schools																																																			
			G1			G2			G3			G4			G5			G1-5			G6			G7			G8			G6-8			G9			G10			G9-10			G11			G12			G11-12		
			G	B	T	G	B	T	G	B	T	G	B	T	G	B	T	G	B	T	G	B	T	G	B	T	G	B	T	G	B	T	G	B	T	G	B	T	G	B	T	G	B	T	G	B	T	G	B	T
Bagmati	Sindhuli	Phikkal Rural Municipality	0	0	0	0	1	1	0	0	0	0	0	0	1	0	1	1	1	2	0	0	0	0	0	0	0	0	0	0	0	0	1	0	1	0	0	0	1	0	1	0	0	0	0	1	1	0	1	1
Bagmati	Sindhuli	Sunkoshi Rural Municipality	10	3	13	0	2	2	0	1	1	0	1	1	0	0	0	10	7	17	0	1	1	0	1	1	0	0	0	0	2	2	0	0	0	0	0	0	0	0	0	0	0	0	0	0	0	0	0	0
Bagmati	Sindhuli	Tinpatan Rural Municipality	0	0	0	0	0	0	0	1	1	0	1	1	0	1	1	0	3	3	0	0	0	0	0	0	0	0	0	0	0	0	0	1	1	2	0	2	2	1	3	0	0	0	0	0	0	0	0	0
Bagmati	Ramechhap	Doramba Rural Municipality	0	0	0	0	1	1	0	0	0	0	1	1	0	0	0	0	2	2	1	0	1	0	0	0	0	0	0	1	0	1	0	0	0	0	0	0	0	0	0	0	0	0	0	0	0	0	0	0
Bagmati	Ramechhap	Gokulganga Rural Municipality	0	0	0	0	0	0	0	0	0	0	0	0	0	0	0	0	0	0	1	0	1	1	0	1	0	0	0	2	0	2	0	0	0	0	0	0	0	0	0	0	0	0	0	0	0	0	0	0
Bagmati	Ramechhap	Khadadevi Rural Municipality	0	0	0	0	0	0	0	0	0	1	0	1	0	0	0	1	0	1	0	0	0	0	1	1	0	0	0	0	1	1	0	0	0	0	0	0	0	0	0	0	0	0	0	0	0	0	0	0
Bagmati	Ramechhap	Likhu Tamakosh Rural Municipality	0	0	0	0	0	0	1	0	1	0	0	0	0	0	0	1	0	1	1	0	1	0	0	0	1	0	1	2	0	2	0	0	0	0	0	0	0	0	0	0	1	1	0	0	0	0	1	1
Bagmati	Ramechhap	Manthali Municipality	0	1	1	0	3	3	0	0	0	1	0	1	0	2	2	1	6	7	1	0	1	0	0	0	0	0	0	1	0	1	0	1	1	0	0	0	0	1	1	0	0	0	0	0	0	0	0	0
Bagmati	Ramechhap	Ramechhap Municipality	1	0	1	0	1	1	1	0	1	1	0	1	0	1	1	3	2	5	0	0	0	0	0	0	0	0	0	0	0	0	0	0	0	0	0	0	0	0	0	0	0	0	0	0	0	0	0	0
Bagmati	Ramechhap	Sunapati Rural Municipality	0	0	0	0	0	0	0	0	0	0	0	0	0	0	0	0	0	0	0	0	0	0	1	1	0	0	0	0	1	1	0	0	0	0	0	0	0	0	0	0	0	0	0	0	0	0	0	0
Bagmati	Ramechhap	Umakunda Rural Municipality	0	0	0	0	0	0	1	1	2	1	1	2	0	0	0	2	2	4	0	1	1	1	0	1	0	0	0	1	1	2	0	0	0	0	0	0	0	0	0	0	0	0	0	0	0	0	0	0
Bagmati	Dolakha	Baiteshwor Rural Municipality	1	1	2	0	2	2	1	0	1	1	2	3	0	3	3	3	8	11	0	0	0	2	0	2	0	0	0	2	0	2	1	3	4	0	1	1	1	4	5	1	0	1	0	0	0	1	0	1
Bagmati	Dolakha	Bhimeshwor Municipality	0	2	2	2	2	4	1	0	1	0	0	0	2	1	3	5	5	10	0	0	0	3	0	3	1	1	2	4	1	5	3	0	3	0	2	2	3	2	5	0	0	0	1	0	1	1	0	1
Bagmati	Dolakha	Bigu Rural Municipality	0	1	1	1	0	1	0	0	0	1	1	2	2	0	2	4	2	6	0	0	0	0	1	1	1	0	1	1	1	2	1	1	2	1	1	2	2	2	4	0	0	0	0	0	0	0	0	0
Bagmati	Dolakha	Gaurishankar Rural Municipality	0	0	0	1	0	1	0	0	0	0	0	0	1	0	1	2	0	2	1	1	2	0	1	1	0	1	1	1	3	4	0	0	0	0	0	0	0	0	0	0	0	0	0	0	0	0	0	0
Bagmati	Dolakha	Jiri Municipality	1	0	1	0	0	0	0	0	0	0	1	1	0	0	0	1	1	2	0	0	0	0	0	0	0	0	0	0	0	0	0	0	0	0	0	0	0	0	0	0	0	0	0	0	0	0	0	0
Bagmati	Dolakha	Kalinchok Rural Municipality	0	0	0	3	1	4	1	2	3	2	1	3	0	3	3	6	7	13	0	1	1	0	1	1	0	1	1	0	3	3	0	0	0	1	0	1	1	0	1	0	1	1	0	0	0	0	1	1
Bagmati	Dolakha	Melung Rural Municipality	0	2	2	0	0	0	0	1	1	0	0	0	0	0	0	0	3	3	0	0	0	0	0	0	0	0	0	0	0	0	0	0	0	0	0	0	0	0	0	0	0	0	0	0	0	0	0	0
Bagmati	Dolakha	Sailung Rural Municipality	0	0	0	0	0	0	0	0	0	0	0	0	0	0	0	0	0	0	1	0	1	0	0	0	0	0	0	1	0	1	0	0	0	0	0	0	0	0	0	0	0	0	0	0	0	0	0	0
Bagmati	Dolakha	Tamakoshi Rural Municipality	0	0	0	0	0	0	1	1	2	1	2	3	1	0	1	3	3	6	0	2	2	1	1	2	0	2	2	1	5	6	1	0	1	0	1	1	1	1	2	0	1	1	0	0	0	0	1	1
Bagmati	Sindhupalchok	Balefi Rural Municipality	0	1	1	1	0	1	0	0	0	0	0	0	0	0	0	1	1	2	0	0	0	0	0	0	1	1	2	1	1	2	0	0	0	0	0	0	0	0	0	0	1	1	0	0	0	0	1	1
Bagmati	Sindhupalchok	Barhabise Municipality	0	0	0	0	0	0	0	0	0	0	0	0	0	0	0	0	0	0	0	0	0	0	0	0	0	0	0	0	0	0	1	0	1	0	0	0	1	0	1	0	0	0	0	1	1	0	1	1
Bagmati	Sindhupalchok	Bhotekoshi Rural Municipality	0	1	1	0	0	0	1	0	1	0	0	0	1	0	1	2	1	3	0	0	0	0	0	0	0	1	1	0	1	1	0	0	0	0	0	0	0	0	0	0	0	0	0	0	0	0	0	0
Bagmati	Sindhupalchok	Chautara Sangachokgadhi Municipality	1	0	1	0	0	0	1	3	4	3	2	5	3	0	3	8	5	13	1	4	5	0	0	0	0	0	0	1	4	5	0	1	1	0	1	1	0	2	2	0	0	0	0	0	0	0	0	0
Bagmati	Sindhupalchok	Helambu Rural Municipality	0	0	0	0	0	0	0	0	0	0	0	0	0	0	0	0	0	0	0	0	0	0	0	0	0	0	0	0	0	0	0	0	0	0	0	0	0	0	0	0	0	0	0	0	0	0	0	0
Bagmati	Sindhupalchok	Indrawati Rural Municipality	0	0	0	0	0	0	2	0	2	0	0	0	0	1	1	2	1	3	0	0	0	0	0	0	0	1	1	0	1	1	0	0	0	0	0	0	0	0	0	0	0	0	0	0	0	0	0	0
Bagmati	Sindhupalchok	Jugal Rural Municipality	0	0	0	0	0	0	0	0	0	0	0	0	0	0	0	0	0	0	0	0	0	0	0	0	0	0	0	0	0	0	0	0	0	0	0	0	0	0	0	0	0	0	0	0	0	0	0	0
Bagmati	Sindhupalchok	Lisankhu Pakhar Rural Municipality	0	0	0	0	0	0	0	0	0	0	1	1	0	0	0	0	1	1	0	0	0	0	0	0	0	0	0	0	0	0	0	0	0	0	0	0	0	0	0	0	1	1	0	0	0	0	1	1
Bagmati	Sindhupalchok	Melamchi Municipality	1	3	4	0	1	1	1	1	2	0	0	0	0	1	1	2	6	8	1	1	2	0	1	1	1	0	1	2	2	4	0	0	0	0	0	0	0	0	0	0	0	0	0	0	0	0	0	0
Bagmati	Sindhupalchok	Panchpokhari Thangpal Rural Municipality	0	0	0	0	0	0	0	1	1	1	0	1	0	0	0	1	1	2	0	0	0	0	0	0	0	0	0	0	0	0	0	0	0	0	0	0	0	0	0	0	0	0	0	0	0	0	0	0
Bagmati	Sindhupalchok	Sunkoshi Rural Municipality	0	0	0	0	0	0	0	0	0	0	0	0	1	0	1	1	0	1	0	0	0	0	0	0	0	0	0	0	0	0	0	0	0	0	1	1	0	1	1	0	0	0	0	0	0	0	0	0
Bagmati	Sindhupalchok	Tripurasundari Rural Municipality	0	0	0	0	0	0	0	0	0	0	0	0	1	0	1	1	0	1	0	0	0	0	0	0	0	0	0	0	0	0	0	0	0	0	0	0	0	0	0	0	0	0	0	0	0	0	0	0
Bagmati	Kavrepalanchok	Banepa Municipality	0	1	1	1	0	1	0	0	0	2	0	2	1	1	2	4	2	6	1	0	1	4	6	10	0	0	0	5	6	11	0	0	0	1	0	1	1	0	1	0	0	0	0	0	0	0	0	0
Bagmati	Kavrepalanchok	Bethanchowk Rural Municipality	0	0	0	0	0	0	0	0	0	0	0	0	0	1	1	0	1	1	0	0	0	0	0	0	0	0	0	0	0	0	0	0	0	0	0	0	0	0	0	0	0	0	0	0	0	0	0	0
Bagmati	Kavrepalanchok	Bhumlu Rural Municipality	0	0	0	1	1	2	1	0	1	1	0	1	0	0	0	3	1	4	0	0	0	0	1	1	0	0	0	0	1	1	0	0	0	0	0	0	0	0	0	0	0	0	0	1	1	0	1	1
Bagmati	Kavrepalanchok	Chaurideurali Rural Municipality	0	0	0	0	0	0	0	0	0	0	0	0	0	0	0	0	0	0	1	0	1	0	0	0	0	1	1	1	1	2	0	0	0	0	0	0	0	0	0	0	0	0	0	0	0	0	0	0
Bagmati	Kavrepalanchok	Dhulikhel Municipality	0	0	0	0	0	0	0	0	0	0	0	0	0	0	0	0	0	0	0	0	0	0	0	0	0	0	0	0	0	0	0	0	0	0	0	0	0	0	0	0	0	0	0	0	0	0	0	0
Bagmati	Kavrepalanchok	Khanikhola Rural Municipality	0	0	0	0	0	0	0	0	0	0	0	0	0	0	0	0	0	0	0	0	0	0	0	0	0	0	0	0	0	0	0	0	0	0	0	0	0	0	0	0	0	0	0	0	0	0	0	0
Bagmati	Kavrepalanchok	Mahabharat Rural Municipality	0	0	0	1	0	1	0	0	0	0	0	0	1	0	1	2	0	2	0	0	0	0	0	0	0	0	0	0	0	0	0	0	0	0	0	0	0	0	0	0	0	0	0	0	0	0	0	0
Bagmati	Kavrepalanchok	Mandandeupur Municipality	1	1	2	0	1	1	0	0	0	0	0	0	1	0	1	2	2	4	0	0	0	0	0	0	0	0	0	0	0	0	0	0	0	0	0	0	0	0	0	0	0	0	0	0	0	0	0	0
Bagmati	Kavrepalanchok	Namobuddha Municipality	0	1	1	0	0	0	0	0	0	0	0	0	0	0	0	0	1	1	0	0	0	0	0	0	0	0	0	0	0	0	0	0	0	0	0	0	0	0	0	0	0	0	0	0	0	0	0	0
Bagmati	Kavrepalanchok	Panauti Municipality	0	0	0	0	0	0	0	0	0	0	0	0	0	0	0	0	0	0	2	0	2	0	0	0	0	0	0	2	0	2	0	0	0	0	0	0	0	0	0	0	0	0	0	0	0	0	0	0
Bagmati	Kavrepalanchok	Panchkhal Municipality	0	0	0	0	0	0	0	0	0	1	0	1	0	0	0	1	0	1	0	0	0	0	0	0	0	0	0	0	0	0	0	0	0	0	0	0	0	0	0	0	1	1	0	0	0	0	1	1
Bagmati	Kavrepalanchok	Roshi Rural Municipality	0	0	0	0	0	0	0	0	0	0	0	0	0	1	1	0	1	1	1	0	1	0	0	0	0	0	0	1	0	1	0	0	0	0	0	0	0	0	0	0	0	0	0	0	0	0	0	0
Bagmati	Kavrepalanchok	Temal Rural Municipality	0	0	0	0	0	0	0	0	0	0	1	1	0	0	0	0	1	1	0	0	0	1	0	1	0	0	0	1	0	1	1	0	1	0	0	0	1	0	1	0	0	0	0	0	0	0	0	0
Bagmati	Lalitpur	Bagmati Rural Municipality	0	0	0	1	1	2	1	0	1	0	0	0	0	0	0	2	1	3	0	0	0	1	2	3	0	0	0	1	2	3	0	0	0	1	1	2	1	1	2	0	0	0	0	0	0	0	0	0
Bagmati	Lalitpur	Godawari Municipality	0	0	0	0	0	0	0	0	0	0	1	1	0	0	0	0	1	1	0	0	0	0	0	0	0	1	1	0	1	1	0	0	0	0	0	0	0	0	0	1	0	1	1	1	2	2	1	3
Bagmati	Lalitpur	Konjyosom Rural Municipality	0	0	0	0	0	0	0	0	0	0	0	0	1	0	1	1	0	1	0	0	0	0	1	1	0	0	0	0	1	1	0	0	0	0	0	0	0	0	0	0	0	0	0	0	0	0	0	0
Bagmati	Lalitpur	Lalitpur Sub Metropolitan City	0	0	0	0	1	1	0	0	0	1	0	1	0	0	0	1	1	2	1	0	1	0	1	1	0	0	0	1	1	2	0	0	0	0	0	0	0	0	0	0	0	0	0	1	1	0	1	1
Bagmati	Lalitpur	Mahalaxmi Municipality	0	0	0	0	0	0	0	0	0	0	0	0	0	0	0	0	0	0	0	0	0	0	0	0	1	0	1	1	0	1	0	0	0	0	0	0	0	0	0	0	0	0	0	0	0	0	0	0
Bagmati	Lalitpur	Mahankal Rural Municipality	0	1	1	0	0	0	0	1	1	1	1	2	1	2	3	2	5	7	0	0	0	0	0	0	0	0	0	0	0	0	0	0	0	0	0	0	0	0	0	0	0	0	0	0	0	0	0	0
Bagmati	Bhaktapur	Bhaktapur Municipality	19	13	32	1	0	1	0	0	0	0	0	0	0	1	1	20	14	34	3	1	4	0	0	0	0	1	1	3	2	5	1	0	1	0	0	0	1	0	1	0	0	0	0	0	0	0	0	0
Bagmati	Bhaktapur	Changunarayan Municipality	0	0	0	0	0	0	0	0	0	0	0	0	0	0	0	0	0	0	0	0	0	0	0	0	0	0	0	0	0	0	0	0	0	1	0	1	1	0	1	0	0	0	0	0	0	0	0	0
Bagmati	Bhaktapur	Madhyapur Thimi Municipality	14	15	29	0	0	0	0	0	0	0	0	0	1	0	1	15	15	30	1	0	1	0	0	0	0	0	0	1	0	1	0	0	0	0	0	0	0	0	0	0	0	0	0	0	0	0	0	0
Bagmati	Bhaktapur	Suryabinayak Municipality	0	0	0	0	0	0	1	0	1	0	0	0	0	1	1	1	1	2	0	0	0	0	0	0	2	0	2	2	0	2	1	0	1	0	0	0	1	0	1	0	0	0	0	0	0	0	0	0
Bagmati	Kathmandu	Budhanilkantha Municipality	0	1	1	0	0	0	0	2	2	0	0	0	0	0	0	0	3	3	0	0	0	0	0	0	0	0	0	0	0	0	0	1	1	0	0	0	0	1	1	0	0	0	1	0	1	1	0	1

| Province | District | Local Level | Community schools | | |

| Province | District | Local Level | Community schools | | |

| Province | District | Local Level | Community schools | | |

| Province | District | Local Level | Community schools | | |

| Province | District | Local Level | Community schools | | |

| Province | District | Local Level | Community schools | | |

| Province | District | Local Level | Community schools | | |

| Province | District | Local Level | Community schools | | |

| Province | District | Local Level | Community schools | | |

Annex 5.2: Number of students with disability related to -- mental

| Province | District | Local Level | Institutional Schools | | |

| Province | District | Local Level | Institutional Schools | | |

| Province | District | Local Level | Institutional Schools | | |

| Province | District | Local Level | Institutional Schools | | |

| Province | District | Local Level | Institutional Schools | | |

| Province | District | Local Level | Institutional Schools | | |

| Province | District | Local Level | Institutional Schools | | |

| Province | District | Local Level | Institutional Schools | | |

| Province | District | Local Level | Institutional Schools | | |

| Province | District | Local Level | Institutional Schools | | |

| Province | District | Local Level | Institutional Schools | | |

| Province | District | Local Level | Institutional Schools | | |

| Province | District | Local Level | Institutional Schools | | |

| Province | District | Local Level | Institutional Schools | | |

| Province | District | Local Level | Institutional Schools | | |

Annex 5.3: Number of students with disability related to – deaf

| Province | District | Local Level | All Schools | | |

| Province | District | Local Level | All Schools | | |

| Province | District | Local Level | All Schools | | |

| Province | District | Local Level | All Schools | | |

| Province | District | Local Level | All Schools | | |

| Province | District | Local Level | All Schools | | |

| Province | District | Local Level | All Schools | | |

| Province | District | Local Level | All Schools | | |

| Province | District | Local Level | All Schools | | |

| Province | District | Local Level | All Schools | | |

| Province | District | Local Level | All Schools | | |

| Province | District | Local Level | All Schools | | |

| Province | District | Local Level | All Schools | | |

| Province | District | Local Level | All Schools | | |

| Province | District | Local Level | All Schools | | |

| Province | District | Local Level | All Schools | | |

| Province | District | Local Level | All Schools | | |

| Province | District | Local Level | All Schools | | |

| Province | District | Local Level | All Schools | | |

| Province | District | Local Level | All Schools | | |

Annex 5.3: Number of students with disability related to – deaf

| Province | District | Local Level | Community schools | | |

| Province | District | Local Level | Community schools | | |

| Province | District | Local Level | Community schools | | |

| Province | District | Local Level | Community schools | | |

| Province | District | Local Level | Community schools | | |

| Province | District | Local Level | Community schools | | |

| Province | District | Local Level | Community schools | | |

| Province | District | Local Level | Community schools | | |

| Province | District | Local Level | Community schools | | |

| Province | District | Local Level | Community schools | | |

| Province | District | Local Level | Community schools | | |

| Province | District | Local Level | Community schools | | |

| Province | District | Local Level | Community schools | | |

| Province | District | Local Level | Community schools | | |

| Province | District | Local Level | Community schools | | |

| Province | District | Local Level | Community schools | | |

| Province | District | Local Level | Community schools | | |

| Province | District | Local Level | Community schools | | |

| Province | District | Local Level | Community schools | | |

| Province | District | Local Level | Community schools | | |

Annex 5.3: Number of students with disability related to – deaf

| Province | District | Local Level | Institutional Schools | | |

| Province | District | Local Level | Institutional Schools | | |

| Province | District | Local Level | Institutional Schools | | |

| Province | District | Local Level | Institutional Schools | | |

| Province | District | Local Level | Institutional Schools | | |

| Province | District | Local Level | Institutional Schools | | |

| Province | District | Local Level | Institutional Schools | | |

| Province | District | Local Level | Institutional Schools | | |

| Province | District | Local Level | Institutional Schools | | |

| Province | District | Local Level | Institutional Schools | | |

| Province | District | Local Level | Institutional Schools | | |

| Province | District | Local Level | Institutional Schools | | |

| Province | District | Local Level | Institutional Schools | | |

| Province | District | Local Level | Institutional Schools | | |

| Province | District | Local Level | Institutional Schools | | |

| Province | District | Local Level | Institutional Schools | | |

| Province | District | Local Level | Institutional Schools | | |

| Province | District | Local Level | Institutional Schools | | |

| Province | District | Local Level | Institutional Schools | | |

| Province | District | Local Level | Institutional Schools | | |

Annex 5.4: Number of students with disability related to -- blind

| Province | District | Local Level | All Schools | | |

| Province | District | Local Level | All Schools | | |

| Province | District | Local Level | All Schools | | |

| Province | District | Local Level | All Schools | | |

| Province | District | Local Level | All Schools | | |

| Province | District | Local Level | All Schools | | |

| Province | District | Local Level | All Schools | | |

| Province | District | Local Level | All Schools | | |

| Province | District | Local Level | All Schools | | |

| Province | District | Local Level | All Schools | | |

| Province | District | Local Level | All Schools | | |

| Province | District | Local Level | All Schools | | |

| Province | District | Local Level | All Schools | | |

| Province | District | Local Level | All Schools | | |

| Province | District | Local Level | All Schools | | |

| Province | District | Local Level | All Schools | | |

Annex 5.4: Number of students with disability related to -- blind

| Province | District | Local Level | Community schools | | |

| Province | District | Local Level | Community schools | | |

| Province | District | Local Level | Community schools | | |

| Province | District | Local Level | Community schools | | |

| Province | District | Local Level | Community schools | | |

| Province | District | Local Level | Community schools | | |

| Province | District | Local Level | Community schools | | |

| Province | District | Local Level | Community schools | | |

| Province | District | Local Level | Community schools | | |

| Province | District | Local Level | Community schools | | |

| Province | District | Local Level | Community schools | | |

| Province | District | Local Level | Community schools | | |

| Province | District | Local Level | Community schools | | |

| Province | District | Local Level | Community schools | | |

| Province | District | Local Level | Community schools | | |

| Province | District | Local Level | Community schools | | |

Annex 5.4: Number of students with disability related to -- blind

| Province | District | Local Level | Institutional Schools | | |

| Province | District | Local Level | Institutional Schools | | |

| Province | District | Local Level | Institutional Schools | | |

| Province | District | Local Level | Institutional Schools | | |

| Province | District | Local Level | Institutional Schools | | |

| Province | District | Local Level | Institutional Schools | | |

| Province | District | Local Level | Institutional Schools | | |

| Province | District | Local Level | Institutional Schools | | |

| Province | District | Local Level | Institutional Schools | | |

| Province | District | Local Level | Institutional Schools | | |

| Province | District | Local Level | Institutional Schools | | |

| Province | District | Local Level | Institutional Schools | | |

| Province | District | Local Level | Institutional Schools | | |

| Province | District | Local Level | Institutional Schools | | |

| Province | District | Local Level | Institutional Schools | | |

| Province | District | Local Level | Institutional Schools | | |

Annex 5.5: Number of students with disability related to -- low vision

| Province | District | Local Level | All Schools | | |

| Province | District | Local Level | All Schools | | |

| Province | District | Local Level | All Schools | | |

| Province | District | Local Level | All Schools | | |

| Province | District | Local Level | All Schools | | |

| Province | District | Local Level | All Schools | | |

| Province | District | Local Level | All Schools | | |

| Province | District | Local Level | All Schools | | |

| Province | District | Local Level | All Schools | | |

| Province | District | Local Level | All Schools | | |

| Province | District | Local Level | All Schools | | |

| Province | District | Local Level | All Schools | | |

| Province | District | Local Level | All Schools | | |

| Province | District | Local Level | All Schools | | |

| Province | District | Local Level | All Schools | | |

| Province | District | Local Level | All Schools | | |

| Province | District | Local Level | All Schools | | |

| Province | District | Local Level | All Schools | | |

| Province | District | Local Level | All Schools | | |

Annex 5.5: Number of students with disability related to -- low vision

| Province | District | Local Level | Community schools | | |

| Province | District | Local Level | Community schools | | |

| Province | District | Local Level | Community schools | | |

| Province | District | Local Level | Community schools | | |

| Province | District | Local Level | Community schools | | |

| Province | District | Local Level | Community schools | | |

| Province | District | Local Level | Community schools | | |

| Province | District | Local Level | Community schools | | |

| Province | District | Local Level | Community schools | | |

| Province | District | Local Level | Community schools | | |

| Province | District | Local Level | Community schools | | |

| Province | District | Local Level | Community schools | | |

| Province | District | Local Level | Community schools | | |

| Province | District | Local Level | Community schools | | |

| Province | District | Local Level | Community schools | | |

| Province | District | Local Level | Community schools | | |

| Province | District | Local Level | Community schools | | |

| Province | District | Local Level | Community schools | | |

| Province | District | Local Level | Community schools | | |

Annex 5.5: Number of students with disability related to -- low vision

| Province | District | Local Level | Institutional Schools | | |

| Province | District | Local Level | Institutional Schools | | |

| Province | District | Local Level | Institutional Schools | | |

| Province | District | Local Level | Institutional Schools | | |

| Province | District | Local Level | Institutional Schools | | |

| Province | District | Local Level | Institutional Schools | | |

| Province | District | Local Level | Institutional Schools | | |

| Province | District | Local Level | Institutional Schools | | |

| Province | District | Local Level | Institutional Schools | | |

| Province | District | Local Level | Institutional Schools | | |

| Province | District | Local Level | Institutional Schools | | |

| Province | District | Local Level | Institutional Schools | | |

| Province | District | Local Level | Institutional Schools | | |

| Province | District | Local Level | Institutional Schools | | |

| Province | District | Local Level | Institutional Schools | | |

| Province | District | Local Level | Institutional Schools | | |

| Province | District | Local Level | Institutional Schools | | |

| Province | District | Local Level | Institutional Schools | | |

| Province | District | Local Level | Institutional Schools | | |

Annex 5.6: Number of students with disability related to -- deaf and blind

| Province | District | Local Level | All Schools | | |

| Province | District | Local Level | All Schools | | |

| Province | District | Local Level | All Schools | | |

| Province | District | Local Level | All Schools | | |

| Province | District | Local Level | All Schools | | |

| Province | District | Local Level | All Schools | | |

| Province | District | Local Level | All Schools | | |

| Province | District | Local Level | All Schools | | |

| Province | District | Local Level | All Schools | | |

| Province | District | Local Level | All Schools | | |

| Province | District | Local Level | All Schools | | |

| Province | District | Local Level | All Schools | | |

| Province | District | Local Level | All Schools | | |

| Province | District | Local Level | All Schools | | |

| Province | District | Local Level | All Schools | | |

| Province | District | Local Level | All Schools | | |

| Province | District | Local Level | All Schools | | |

| Province | District | Local Level | All Schools | | |

| Province | District | Local Level | All Schools | | |

Annex 5.6: Number of students with disability related to -- deaf and blind

| Province | District | Local Level | Community schools | | |

| Province | District | Local Level | Community schools | | |

| Province | District | Local Level | Community schools | | |

| Province | District | Local Level | Community schools | | |

| Province | District | Local Level | Community schools | | |

| Province | District | Local Level | Community schools | | |

| Province | District | Local Level | Community schools | | |

| Province | District | Local Level | Community schools | | |

| Province | District | Local Level | Community schools | | |

| Province | District | Local Level | Community schools | | |

| Province | District | Local Level | Community schools | | |

| Province | District | Local Level | Community schools | | |

| Province | District | Local Level | Community schools | | |

| Province | District | Local Level | Community schools | | |

| Province | District | Local Level | Community schools | | |

| Province | District | Local Level | Community schools | | |

| Province | District | Local Level | Community schools | | |

| Province | District | Local Level | Community schools | | |

| Province | District | Local Level | Community schools | | |

Annex 5.6: Number of students with disability related to -- deaf and blind

| Province | District | Local Level | Institutional Schools | | |

| Province | District | Local Level | Institutional Schools | | |

| Province | District | Local Level | Institutional Schools | | |

| Province | District | Local Level | Institutional Schools | | |

| Province | District | Local Level | Institutional Schools | | |

| Province | District | Local Level | Institutional Schools | | |

| Province | District | Local Level | Institutional Schools | | |

| Province | District | Local Level | Institutional Schools | | |

| Province | District | Local Level | Institutional Schools | | |

| Province | District | Local Level | Institutional Schools | | |

| Province | District | Local Level | Institutional Schools | | |

| Province | District | Local Level | Institutional Schools | | |

| Province | District | Local Level | Institutional Schools | | |

| Province | District | Local Level | Institutional Schools | | |

| Province | District | Local Level | Institutional Schools | | |

| Province | District | Local Level | Institutional Schools | | |

| Province | District | Local Level | Institutional Schools | | |

| Province | District | Local Level | Institutional Schools | | |

| Province | District | Local Level | Institutional Schools | | |

Annex 5.7: Number of students with disability related to -- speech impairment

| Province | District | Local Level | All Schools | | |

| Province | District | Local Level | All Schools | | |

| Province | District | Local Level | All Schools | | |

| Province | District | Local Level | All Schools | | |

| Province | District | Local Level | All Schools | | |

| Province | District | Local Level | All Schools | | |

| Province | District | Local Level | All Schools | | |

| Province | District | Local Level | All Schools | | |

| Province | District | Local Level | All Schools | | |

| Province | District | Local Level | All Schools | | |

| Province | District | Local Level | All Schools | | |

| Province | District | Local Level | All Schools | | |

| Province | District | Local Level | All Schools | | |

Annex 5.7: Number of students with disability related to -- speech impairment

| Province | District | Local Level | Community schools | | |

| Province | District | Local Level | Community schools | | |

| Province | District | Local Level | Community schools | | |

| Province | District | Local Level | Community schools | | |

| Province | District | Local Level | Community schools | | |

| Province | District | Local Level | Community schools | | |

| Province | District | Local Level | Community schools | | |

| Province | District | Local Level | Community schools | | |

| Province | District | Local Level | Community schools | | |

| Province | District | Local Level | Community schools | | |

| Province | District | Local Level | Community schools | | |

| Province | District | Local Level | Community schools | | |

| Province | District | Local Level | Community schools | | |

Annex 5.7: Number of students with disability related to -- speech impairment

| Province | District | Local Level | Institutional Schools | | |

| Province | District | Local Level | Institutional Schools | | |

| Province | District | Local Level | Institutional Schools | | |

| Province | District | Local Level | Institutional Schools | | |

| Province | District | Local Level | Institutional Schools | | |

| Province | District | Local Level | Institutional Schools | | |

| Province | District | Local Level | Institutional Schools | | |

| Province | District | Local Level | Institutional Schools | | |

| Province | District | Local Level | Institutional Schools | | |

| Province | District | Local Level | Institutional Schools | | |

| Province | District | Local Level | Institutional Schools | | |

| Province | District | Local Level | Institutional Schools | | |

| Province | District | Local Level | Institutional Schools | | |

Annex 5.8: Number of students with disability related to -- multiple disability

| Province | District | Local Level | All Schools | | |

| Province | District | Local Level | All Schools | | |

| Province | District | Local Level | All Schools | | |

| Province | District | Local Level | All Schools | | |

| Province | District | Local Level | All Schools | | |

| Province | District | Local Level | All Schools | | |

| Province | District | Local Level | All Schools | | |

| Province | District | Local Level | All Schools | | |

| Province | District | Local Level | All Schools | | |

| Province | District | Local Level | All Schools | | |

| Province | District | Local Level | All Schools | | |

| Province | District | Local Level | All Schools | | |

| Province | District | Local Level | All Schools | | |

| Province | District | Local Level | All Schools | | |

| Province | District | Local Level | All Schools | | |

Annex 5.8: Number of students with disability related to -- multiple disability

| Province | District | Local Level | Community schools | | |

| Province | District | Local Level | Community schools | | |

Province	District	Local Level	Community schools																																																				
			G1			G2			G3			G4			G5			G1-5			G6			G7			G8			G6-8			G9			G10			G9-10			G11			G12			G11-12		
			G	B	T	G	B	T	G	B	T	G	B	T	G	B	T	G	B	T	G	B	T	G	B	T	G	B	T	G	B	T	G	B	T	G	B	T	G	B	T	G	B	T	G	B	T	G	B	T
Province 1	Okhaldhunga	Municipality	0	0	0	0	0	0	0	0	0	0	0	0	0	0	0	0	0	0	0	0	0	0	0	0	0	0	0	0	0	0	0	0	0	0	0	0	0	0	0	0	0	0	0	0	0	0	0	0	0
Province 1	Okhaldhunga	Molung Rural Municipality	0	0	0	0	0	0	0	1	1	0	0	0	0	0	0	0	1	1	0	0	0	0	0	0	0	0	0	0	0	0	0	0	0	0	0	0	0	0	0	0	0	0	0	0	0	0	0	0	0
Province 1	Okhaldhunga	Siddhicharan Municipality	0	0	0	0	0	0	0	1	1	0	0	0	0	0	0	0	1	1	0	0	0	0	0	0	0	0	0	0	0	0	0	0	0	0	0	0	0	0	0	0	0	0	0	0	0	0	0	0	0
Province 1	Okhaldhunga	Municipality	0	1	1	0	0	0	0	0	0	0	0	0	0	0	0	0	1	1	0	0	0	0	0	0	0	0	0	0	0	0	0	0	0	0	0	0	0	0	0	0	0	0	0	0	0	0	0	0	0
Province 1	Khotang	Municipality	0	0	0	0	0	0	0	0	0	0	0	0	0	0	0	0	0	0	0	0	0	0	0	0	0	0	0	0	0	0	0	0	0	0	0	0	0	0	0	0	0	0	0	0	0	0	0	0	0
Province 1	Khotang	Municipality	0	0	0	0	0	0	1	0	1	0	0	0	0	0	0	1	0	1	1	0	1	0	0	0	0	0	0	1	0	1	0	0	0	0	0	0	0	0	0	0	0	0	0	0	0	0	0	0	0
Province 1	Khotang	Majhuwagadhi Municipality	0	1	1	0	0	0	0	0	0	1	0	1	0	1	1	1	2	3	0	0	0	0	0	0	0	0	0	0	0	0	0	0	0	0	0	0	0	0	0	0	0	0	0	0	0	0	0	0	0
Province 1	Khotang	Rural Municipality	0	0	0	0	0	0	0	0	0	0	0	0	0	0	0	0	0	0	0	0	0	0	0	0	0	0	0	0	0	0	0	0	0	0	0	0	0	0	0	0	0	0	0	0	0	0	0	0	0
Province 1	Khotang	Municipality	1	0	1	0	0	0	0	0	0	0	0	0	0	1	1	1	1	2	0	0	0	0	0	0	0	0	0	0	0	0	0	0	0	0	0	0	0	0	0	0	0	0	0	0	0	0	0	0	0
Province 1	Khotang	Municipality	0	0	0	0	0	0	0	0	0	0	0	0	0	0	0	0	0	0	0	0	0	0	0	0	0	0	0	0	0	0	0	0	0	0	0	0	0	0	0	0	0	0	0	0	0	0	0	0	0
Province 1	Khotang	Municipality	0	0	0	0	0	0	0	0	0	0	0	0	0	0	0	0	0	0	0	0	0	0	0	0	0	0	0	0	0	0	0	0	0	0	0	0	0	0	0	0	0	0	0	0	0	0	0	0	0
Province 1	Khotang	Municipality	0	0	0	0	0	0	0	0	0	0	1	1	0	1	1	0	2	2	0	0	0	0	0	0	0	0	0	0	0	0	0	0	0	0	0	0	0	0	0	0	0	0	0	0	0	0	0	0	0
Province 1	Khotang	Municipality	0	0	0	0	0	0	0	0	0	0	0	0	0	0	0	0	0	0	0	0	0	0	0	0	0	0	0	0	0	0	0	0	0	0	0	0	0	0	0	0	0	0	0	0	0	0	0	0	0
Province 1	Khotang	Sakela Rural Municipality	0	0	0	0	0	0	0	0	0	0	0	0	0	0	0	0	0	0	0	0	0	0	0	0	0	0	0	0	0	0	0	0	0	0	0	0	0	0	0	0	0	0	0	0	0	0	0	0	0
Province 1	Udayapur	Belaka Municipality	0	0	0	0	0	0	0	0	0	0	0	0	0	0	0	0	0	0	0	1	1	0	0	0	0	1	1	0	2	2	0	0	0	0	0	0	0	0	0	0	0	0	0	0	0	0	0	0	0
Province 1	Udayapur	Municipality	0	0	0	0	0	0	0	0	0	0	0	0	0	0	0	0	0	0	0	1	1	0	1	1	0	0	0	0	2	2	0	0	0	0	0	0	0	0	0	0	0	0	0	0	0	0	0	0	0
Province 1	Udayapur	Katari Municipality	1	0	1	0	0	0	0	0	0	0	0	0	0	0	0	1	0	1	0	0	0	0	0	0	0	0	0	0	0	0	0	0	0	0	0	0	0	0	0	0	0	0	0	0	0	0	0	0	0
Province 1	Udayapur	Municipality	0	0	0	0	0	0	0	0	0	0	0	0	0	0	0	0	0	0	0	0	0	0	0	0	0	0	0	0	0	0	0	0	0	0	0	0	0	0	0	0	0	0	0	0	0	0	0	0	0
Province 1	Udayapur	Municipality	1	0	1	0	0	0	0	0	0	0	0	0	0	1	1	1	1	2	1	0	1	0	0	0	0	0	0	1	0	1	0	0	0	0	0	0	0	0	0	0	0	0	0	0	0	0	0	0	0
Province 1	Udayapur	Tapli Rural Municipality	0	0	0	0	0	0	1	0	1	0	0	0	1	0	1	2	0	2	0	0	0	0	0	0	0	0	0	0	0	0	0	0	0	0	0	0	0	0	0	0	0	0	0	0	0	0	0	0	0
Province 1	Udayapur	Triyuga Municipality	0	0	0	0	0	0	0	0	0	0	0	0	1	0	1	1	0	1	0	0	0	0	0	0	0	0	0	0	0	0	0	1	1	0	0	0	0	1	1	0	0	0	0	0	0	0	0	0	0
Province 1	Udayapur	Municipality	0	0	0	0	0	0	0	0	0	0	0	0	0	0	0	0	0	0	0	0	0	0	0	0	0	0	0	0	0	0	0	0	0	0	0	0	0	0	0	0	0	0	0	0	0	0	0	0	0
Madhesh	Saptari	Rural Municipality	0	0	0	0	0	0	0	1	1	0	0	0	0	0	0	0	1	1	0	0	0	0	1	1	0	0	0	0	1	1	0	0	0	0	0	0	0	0	0	0	0	0	0	0	0	0	0	0	0
Madhesh	Saptari	Municipality	0	0	0	0	0	0	0	0	0	0	0	0	0	0	0	0	0	0	0	0	0	0	0	0	0	1	1	0	1	1	0	0	0	0	0	0	0	0	0	0	0	0	0	0	0	0	0	0	0
Madhesh	Saptari	Municipality	0	0	0	0	0	0	0	0	0	0	0	0	2	0	2	2	0	2	0	0	0	0	0	0	0	0	0	0	0	0	0	0	0	0	0	0	0	0	0	0	0	0	0	0	0	0	0	0	0
Madhesh	Saptari	Bodebarsaien Municipality	0	0	0	0	0	0	0	0	0	0	0	0	0	0	0	0	0	0	0	0	0	0	0	0	0	0	0	0	0	0	0	0	0	0	0	0	0	0	0	0	0	0	0	0	0	0	0	0	0
Madhesh	Saptari	Municipality	0	0	0	0	0	0	0	0	0	1	0	1	0	0	0	1	0	1	0	0	0	0	0	0	0	0	0	0	0	0	0	0	0	0	0	0	0	0	0	0	0	0	0	0	0	0	0	0	0
Madhesh	Saptari	Dakneshwori Municipality	0	0	0	0	0	0	0	0	0	0	0	0	0	0	0	0	0	0	0	0	0	0	0	0	0	0	0	0	0	0	0	0	0	0	0	0	0	0	0	0	0	0	0	0	0	0	0	0	0
Madhesh	Saptari	Municipality	0	0	0	0	0	0	0	1	1	0	0	0	0	0	0	0	1	1	0	0	0	0	0	0	0	0	0	0	0	0	0	0	0	0	0	0	0	0	0	0	0	0	0	0	0	0	0	0	0
Madhesh	Saptari	Kanchanroop Municipality	0	0	0	1	0	1	0	0	0	0	0	0	0	0	0	1	0	1	0	0	0	0	0	0	0	0	0	0	0	0	0	0	0	0	0	0	0	0	0	0	0	0	0	0	0	0	0	0	0
Madhesh	Saptari	Khadak Municipality	1	1	2	0	0	0	0	0	0	0	1	1	0	0	0	1	2	3	0	0	0	0	0	0	0	0	0	0	0	0	0	0	0	0	0	0	0	0	0	0	0	0	0	0	0	0	0	0	0
Madhesh	Saptari	Municipality	0	0	0	0	0	0	0	0	0	0	0	0	0	0	0	0	0	0	0	0	0	0	0	0	1	0	1	1	0	1	0	0	0	0	0	0	0	0	0	0	0	0	0	0	0	0	0	0	0
Madhesh	Saptari	Rajbiraj Municipality	0	0	0	0	0	0	0	0	0	0	0	0	1	0	1	1	0	1	0	0	0	0	0	0	0	0	0	0	0	0	0	0	0	0	0	0	0	0	0	1	0	1	0	0	0	1	0	1	1
Madhesh	Saptari	Rajgadh Rural Municipality	0	0	0	0	0	0	0	0	0	0	0	0	0	0	0	0	0	0	0	0	0	0	0	0	0	0	0	0	0	0	0	0	0	0	0	0	0	0	0	0	0	0	0	0	0	0	0	0	0
Madhesh	Saptari	Rupani Rural Municipality	0	0	0	0	0	0	0	0	0	0	0	0	0	0	0	0	0	0	0	0	0	0	0	0	0	0	0	0	0	0	0	0	0	0	0	0	0	0	0	0	0	0	0	0	0	0	0	0	0
Madhesh	Saptari	Saptakoshi Municipality	0	0	0	0	0	0	0	0	0	0	0	0	0	0	0	0	0	0	0	0	0	0	0	0	0	0	0	0	0	0	0	0	0	0	0	0	0	0	0	0	0	0	0	0	0	0	0	0	0
Madhesh	Saptari	Shambhunath Municipality	0	0	0	0	0	0	0	0	0	0	0	0	0	0	0	0	0	0	0	0	0	0	0	0	0	0	0	0	0	0	0	0	0	0	0	0	0	0	0	0	0	0	0	0	0	0	0	0	0
Madhesh	Saptari	Surunga Municipality	1	0	1	0	0	0	0	0	0	0	0	0	0	0	0	1	0	1	0	0	0	0	0	0	0	0	0	0	0	0	0	0	0	0	0	0	0	0	0	0	0	0	0	0	0	0	0	0	0
Madhesh	Saptari	Municipality	0	0	0	0	0	0	0	0	0	0	0	0	0	0	0	0	0	0	0	0	0	0	0	0	0	0	0	0	0	0	0	0	0	0	0	0	0	0	0	0	0	0	0	0	0	0	0	0	0
Madhesh	Saptari	Tirahut Rural Municipality	0	0	0	0	0	0	0	0	0	0	0	0	0	0	0	0	0	0	0	0	0	0	0	0	0	0	0	0	0	0	0	0	0	0	0	0	0	0	0	0	0	0	0	0	0	0	0	0	0
Madhesh	Siraha	Arnama Rural Municipality	0	0	0	0	0	0	0	0	0	0	0	0	0	0	0	0	0	0	0	0	0	0	0	0	1	0	1	1	0	1	0	0	0	0	0	0	0	0	0	0	0	0	0	0	0	0	0	0	0
Madhesh	Siraha	Aurahi Rural Municipality	0	0	0	0	0	0	0	0	0	0	0	0	0	0	0	0	0	0	0	0	0	0	0	0	0	0	0	0	0	0	0	0	0	0	0	0	0	0	0	0	0	0	0	0	0	0	0	0	0
Madhesh	Siraha	Municipality	0	0	0	0	0	0	0	0	0	0	0	0	0	0	0	0	0	0	0	0	0	0	0	0	0	0	0	0	0	0	0	0	0	0	0	0	0	0	0	0	0	0	0	0	0	0	0	0	0
Madhesh	Siraha	Municipality	0	0	0	0	0	0	0	0	0	0	0	0	0	0	0	0	0	0	0	0	0	0	0	0	0	0	0	0	0	0	0	0	0	0	0	0	0	0	0	0	0	0	0	0	0	0	0	0	0
Madhesh	Siraha	Municipality	0	0	0	0	0	0	0	0	0	0	0	0	0	0	0	0	0	0	0	0	0	0	0	0	0	0	0	0	0	0	0	0	0	0	0	0	0	0	0	0	0	0	0	0	0	0	0	0	0
Madhesh	Siraha	Dhangadhimai Municipality	0	0	0	0	0	0	0	0	0	2	3	5	0	0	0	2	3	5	0	0	0	0	0	0	0	1	1	0	1	1	1	1	2	0	1	1	1	2	3	0	0	0	0	0	0	0	0	0	0
Madhesh	Siraha	Golbazar Municipality	0	0	0	0	0	0	0	0	0	0	0	0	0	0	0	0	0	0	0	0	0	0	0	0	0	0	0	0	0	0	0	0	0	0	0	0	0	0	0	0	0	0	0	0	0	0	0	0	0
Madhesh	Siraha	Kalyanpur Municipality	0	0	0	0	0	0	0	0	0	0	0	0	0	0	0	0	0	0	0	0	0	0	0	0	0	0	0	0	0	0	0	0	0	0	0	0	0	0	0	0	0	0	0	0	0	0	0	0	0
Madhesh	Siraha	Karjanha Municipality	0	0	0	0	0	0	0	0	0	0	0	0	0	0	0	0	0	0	0	0	0	0	0	0	0	0	0	0	0	0	0	0	0	0	0	0	0	0	0	0	0	0	0	0	0	0	0	0	0
Madhesh	Siraha	Lahan Municipality	0	0	0	0	0	0	0	0	0	0	0	0	0	0	0	0	0	0	0	0	0	0	0	0	0	0	0	0	0	0	0	0	0	0	0	0	0	0	0	0	0	0	0	0	0	0	0	0	0
Madhesh	Siraha	Municipality	0	0	0	0	0	0	0	0	0	0	0	0	0	0	0	0	0	0	0	0	0	0	0	0	0	0	0	0	0	0	0	0	0	0	0	0	0	0	0	0	0	0	0	0	0	0	0	0	0
Madhesh	Siraha	Mirchaiya Municipality	0	0	0	0	0	0	0	0	0	0	1	1	0	0	0	0	1	1	0	0	0	0	0	0	0	0	0	0	0	0	0	0	0	0	0	0	0	0	0	0	0	0	0	0	0	0	0	0	0
Madhesh	Siraha	Naraha Rural Municipality	0	0	0	0	0	0	0	1	1	0	0	0	0	0	0	0	1	1	0	0	0	0	0	0	0	0	0	0	0	0	0	0	0	0	0	0	0	0	0	0	0	0	0	0	0	0	0	0	0
Madhesh	Siraha	Municipality	0	0	0	0	0	0	0	0	0	0	0	0	0	0	0	0	0	0	0	0	0	0	0	0	0	0	0	0	0	0	0	0	0	0	0	0	0	0	0	0	0	0	0	0	0	0	0	0	0
Madhesh	Siraha	Municipality	0	0	0	0	0	0	0	0	0	0	0	0	0	0	0	0	0	0	0	0	0	0	0	0	0	0	0	0	0	0	0	0	0	0	0	0	0	0	0	0	0	0	0	0	0	0	0	0	0
Madhesh	Siraha	Siraha Municipality	0	0	0	1	0	1	1	0	1	0	0	0	1	0	1	3	0	3	0	0	0	0	0	0	0	0	0	0	0	0	0	1	1	0	0	0	0	1	1	0	0	0	0	0	0	0	0	0	0
Madhesh	Siraha	Sukhipur Municipality	0	0	0	0	0	0	0	0	0	0	0	0	0	0	0	0	0	0	0	0	0	0	0	0	0	0	0	0	0	0	0	0	0	0	0	0	0	0	0	0	0	0	0	0	0	0	0	0	0
Madhesh	Dhanusha	Aurahi Rural Municipality	0	0	0	0	0	0	0	0	0	0	0	0	0	0	0	0	0	0	0	0	0	0	0	0	0	0	0	0	0	0	0	0	0	0	0	0	0	0	0	0	0	0	0	0	0	0	0	0	0

Province	District	Local Level	Community schools																																																				
			G1			G2			G3			G4			G5			G1-5			G6			G7			G8			G6-8			G9			G10			G9-10			G11			G12			G11-12		
			G	B	T	G	B	T	G	B	T	G	B	T	G	B	T	G	B	T	G	B	T	G	B	T	G	B	T	G	B	T	G	B	T	G	B	T	G	B	T	G	B	T	G	B	T	G	B	T
Madhesh	Dhanusha	Municipality	0	0	0	0	0	0	0	0	0	0	0	0	0	0	0	0	0	0	0	0	0	0	0	0	0	0	0	0	0	0	0	2	2	0	1	1	0	3	3	0	0	0	0	0	0	0	0	0
Madhesh	Dhanusha	Bideha Municipality	0	1	1	0	0	0	0	0	0	0	1	1	0	0	0	0	2	2	0	0	0	0	0	0	0	0	0	0	0	0	0	0	0	0	0	0	0	0	0	0	0	0	0	0	0	0	0	0
Madhesh	Dhanusha	Dhanauji Rural Municipality	0	1	1	0	0	0	0	0	0	0	0	0	0	0	0	0	1	1	0	0	0	0	0	0	0	0	0	0	0	0	0	0	0	0	0	0	0	0	0	0	0	0	0	0	0	0	0	0
Madhesh	Dhanusha	Dhanusadham Municipality	0	0	0	0	0	0	0	0	0	0	0	0	0	0	0	0	0	0	0	0	0	0	0	0	0	0	0	0	0	0	0	0	0	0	0	0	0	0	0	0	0	0	0	0	0	0	0	0
Madhesh	Dhanusha	Municipality	0	0	0	0	0	0	0	0	0	0	0	0	0	0	0	0	0	0	0	0	0	0	0	0	0	0	0	0	0	0	0	0	0	0	0	0	0	0	0	0	0	0	0	0	0	0	0	0
Madhesh	Dhanusha	Hanspur Municipality	0	0	0	0	0	0	0	0	0	0	0	0	1	0	1	1	0	1	0	0	0	0	0	0	0	0	0	0	0	0	0	0	0	0	0	0	0	0	0	0	0	0	0	0	0	0	0	0
Madhesh	Dhanusha	Municipality	0	0	0	0	0	0	0	0	0	0	0	0	0	0	0	0	0	0	0	0	0	0	0	0	0	0	0	0	0	0	0	1	1	0	0	0	0	1	1	0	0	0	0	0	0	0	0	0
Madhesh	Dhanusha	Metropolitan City	0	0	0	0	0	0	0	1	1	0	0	0	0	0	0	0	1	1	0	0	0	0	1	1	0	0	0	0	1	1	0	0	0	1	0	1	1	0	1	0	0	0	0	0	0	0	0	0
Madhesh	Dhanusha	Kamala Municipality	0	0	0	0	0	0	1	0	1	1	1	2	0	0	0	2	1	3	0	0	0	0	0	0	0	0	0	0	0	0	0	0	0	0	0	0	0	0	0	0	0	0	0	0	0	0	0	0
Madhesh	Dhanusha	Municipality	0	2	2	0	0	0	0	0	0	0	0	0	0	0	0	0	2	2	0	0	0	0	0	0	0	0	0	0	0	0	0	0	0	0	0	0	0	0	0	0	0	0	0	0	0	0	0	0
Madhesh	Dhanusha	Municipality	0	0	0	0	0	0	0	0	0	0	0	0	0	0	0	0	0	0	0	0	0	0	0	0	0	0	0	0	0	0	0	0	0	0	0	0	0	0	0	0	0	0	0	0	0	0	0	0
Madhesh	Dhanusha	Municipality	0	0	0	1	0	1	0	0	0	0	0	0	0	0	0	1	0	1	0	0	0	0	0	0	0	0	0	0	0	0	0	0	0	0	0	0	0	0	0	0	0	0	0	0	0	0	0	0
Madhesh	Dhanusha	Mithila Municipality	0	1	1	0	0	0	0	0	0	0	0	0	0	0	0	0	1	1	0	0	0	0	1	1	0	0	0	0	1	1	0	0	0	0	0	0	0	0	0	0	0	0	0	0	0	0	0	0
Madhesh	Dhanusha	Mukhiyapatti Musaharniya Rural Municipality	0	0	0	0	0	0	0	0	0	0	0	0	0	0	0	0	0	0	0	0	0	0	0	0	0	0	0	0	0	0	0	0	0	0	0	0	0	0	0	0	0	0	0	0	0	0	0	0
Madhesh	Dhanusha	Nagarain Municipality	0	2	2	0	0	0	0	0	0	0	0	0	0	0	0	0	2	2	0	0	0	0	0	0	0	0	0	0	0	0	0	0	0	0	0	0	0	0	0	0	0	0	0	0	0	0	0	0
Madhesh	Dhanusha	Sabaila Municipality	0	0	0	0	0	0	0	0	0	0	0	0	0	0	0	0	0	0	0	0	0	0	0	0	0	0	0	0	0	0	0	0	0	0	0	0	0	0	0	0	0	0	0	0	0	0	0	0
Madhesh	Dhanusha	Sahidnagar Municipality	0	0	0	0	0	0	0	0	0	0	1	1	0	0	0	0	1	1	0	0	0	0	0	0	0	1	1	0	1	1	0	0	0	0	0	0	0	0	0	0	0	0	0	0	0	0	0	0
Madhesh	Mahottari	Aurahi Municipality	0	0	0	1	0	1	0	0	0	0	0	0	0	1	1	1	1	2	0	0	0	0	0	0	0	0	0	0	0	0	0	0	0	0	0	0	0	0	0	0	0	0	0	0	0	0	0	0
Madhesh	Mahottari	Balwa Municipality	0	0	0	0	0	0	0	0	0	0	0	0	0	0	0	0	0	0	0	0	0	0	0	0	0	0	0	0	0	0	0	0	0	0	0	0	0	0	0	0	0	0	0	0	0	0	0	0
Madhesh	Mahottari	Bardibas Municipality	0	2	2	0	0	0	1	0	1	0	0	0	0	1	1	1	3	4	0	0	0	0	0	0	0	0	0	0	0	0	0	1	1	0	0	0	0	1	1	0	0	0	0	0	0	0	0	0
Madhesh	Mahottari	Bhangaha Municipality	0	0	0	0	0	0	0	0	0	0	0	0	0	1	1	0	1	1	0	0	0	0	0	0	0	0	0	0	0	0	0	0	0	0	0	0	0	0	0	0	0	0	0	0	0	0	0	0
Madhesh	Mahottari	Ekdara Rural Municipality	0	0	0	1	0	1	1	0	1	1	0	1	0	0	0	3	0	3	0	0	0	0	0	0	0	0	0	0	0	0	0	0	0	0	0	0	0	0	0	0	0	0	0	0	0	0	0	0
Madhesh	Mahottari	Gaushala Municipality	0	0	0	0	0	0	0	0	0	0	0	0	0	0	0	0	0	0	0	0	0	0	0	0	0	0	0	0	0	0	0	0	0	0	0	0	0	0	0	0	0	0	0	0	0	0	0	0
Madhesh	Mahottari	Jaleswor Municipality	0	0	0	0	0	0	0	0	0	0	0	0	0	0	0	0	0	0	0	0	0	0	0	0	0	0	0	0	0	0	0	0	0	0	0	0	0	0	0	0	0	0	0	0	0	0	0	0
Madhesh	Mahottari	Loharpatti Municipality	0	0	0	0	0	0	1	0	1	0	0	0	0	0	0	1	0	1	0	0	0	0	0	0	0	0	0	0	0	0	0	0	0	0	0	0	0	0	0	0	0	0	0	0	0	0	0	0
Madhesh	Mahottari	Municipality	0	0	0	0	0	0	0	0	0	0	0	0	0	0	0	0	0	0	0	0	0	0	0	0	0	0	0	0	0	0	0	0	0	0	0	0	0	0	0	0	0	0	0	0	0	0	0	0
Madhesh	Mahottari	Municipality	0	0	0	0	0	0	0	0	0	0	0	0	0	0	0	0	0	0	0	0	0	0	0	0	1	1	0	1	1	0	0	0	0	0	0	0	0	0	0	0	0	0	0	0	0	0	0	0
Madhesh	Mahottari	Matihani Municipality	0	0	0	0	0	0	0	0	0	0	0	0	0	0	0	0	0	0	0	1	1	0	0	0	0	0	0	0	1	1	0	0	0	0	0	0	0	0	0	0	0	0	0	0	0	0	0	0
Madhesh	Mahottari	Pipra Rural Municipality	0	0	0	0	0	0	0	0	0	0	0	0	0	0	0	0	0	0	0	0	0	0	0	0	0	0	0	0	0	0	0	0	0	0	0	0	0	0	0	0	0	0	0	0	0	0	0	0
Madhesh	Mahottari	Ramgopalpur Municipality	0	0	0	0	0	0	0	0	0	0	0	0	0	0	0	0	0	0	0	0	0	0	0	0	0	0	0	0	0	0	0	0	0	0	0	0	0	0	0	0	0	0	0	0	0	0	0	0
Madhesh	Mahottari	Samsi Rural Municipality	0	0	0	0	0	0	0	0	0	0	0	0	0	0	0	0	0	0	0	0	0	0	0	0	0	0	0	0	0	0	0	0	0	0	0	0	0	0	0	0	0	0	0	0	0	0	0	0
Madhesh	Mahottari	Sonama Rural Municipality	0	1	1	0	0	0	0	0	0	0	0	0	0	0	0	0	1	1	0	0	0	0	0	0	0	0	0	0	0	0	0	0	0	0	0	0	0	0	0	0	0	0	0	0	0	0	0	0
Madhesh	Sarlahi	Bagmati Municipality	0	0	0	0	0	0	0	0	0	0	0	0	0	0	0	0	0	0	0	0	0	0	0	0	0	0	0	0	0	0	0	0	0	0	0	0	0	0	0	0	0	0	0	0	0	0	0	0
Madhesh	Sarlahi	Balara Municipality	0	0	0	0	1	1	0	0	0	0	0	0	0	0	0	0	1	1	0	0	0	0	0	0	0	0	0	0	0	0	0	0	0	0	0	0	0	0	0	0	0	0	0	0	0	0	0	0
Madhesh	Sarlahi	Barahathawa Municipality	0	0	0	0	0	0	0	0	0	0	1	1	0	1	1	0	2	2	0	0	0	0	0	0	0	0	0	0	0	0	0	0	0	0	0	0	0	0	0	0	0	0	0	0	0	0	0	0
Madhesh	Sarlahi	Municipality	0	0	0	0	0	0	0	0	0	0	0	0	0	0	0	0	0	0	0	0	0	0	0	0	0	0	0	0	0	0	0	0	0	0	0	0	0	0	0	0	0	0	0	0	0	0	0	0
Madhesh	Sarlahi	Bishnu Rural Municipality	0	0	0	0	0	0	0	0	0	0	0	0	0	0	0	0	0	0	0	0	0	0	0	0	0	0	0	0	0	0	0	0	0	0	0	0	0	0	0	0	0	0	0	0	0	0	0	0
Madhesh	Sarlahi	Municipality	0	0	0	0	0	0	0	0	0	0	0	0	0	0	0	0	0	0	0	0	0	0	0	0	0	0	0	0	0	0	0	0	0	0	0	0	0	0	0	0	0	0	0	0	0	0	0	0
Madhesh	Sarlahi	Municipality	0	0	0	0	0	0	0	0	0	0	0	0	0	0	0	0	0	0	0	0	0	0	0	0	0	0	0	0	0	0	0	0	0	0	0	0	0	0	0	0	0	0	0	0	0	0	0	0
Madhesh	Sarlahi	Municipality	0	0	0	0	0	0	0	0	0	0	0	0	0	0	0	0	0	0	0	0	0	0	0	0	0	0	0	0	0	0	0	0	0	0	0	0	0	0	0	0	0	0	0	0	0	0	0	0
Madhesh	Sarlahi	Municipality	0	0	0	0	0	0	0	0	0	0	0	0	0	0	0	0	0	0	0	0	0	0	0	0	0	0	0	0	0	0	0	0	0	0	0	0	0	0	0	0	0	0	0	0	0	0	0	0
Madhesh	Sarlahi	Godaita Municipality	0	1	1	0	2	2	2	2	4	1	3	4	1	1	2	4	9	13	0	0	0	0	0	0	0	0	0	0	0	0	0	0	0	0	0	0	0	0	0	0	0	0	0	0	0	0	0	0
Madhesh	Sarlahi	Harion Municipality	0	0	0	0	0	0	0	0	0	0	1	1	0	0	0	0	1	1	0	0	0	0	0	0	0	0	0	0	0	0	0	0	0	0	0	0	0	0	0	0	0	0	0	0	0	0	0	0
Madhesh	Sarlahi	Haripur Municipality	0	0	0	0	0	0	0	0	0	0	0	0	0	0	0	0	0	0	0	0	0	0	0	0	0	0	0	0	0	0	0	0	0	0	0	0	0	0	0	1	0	1	0	0	0	1	0	1
Madhesh	Sarlahi	Haripurwa Municipality	0	0	0	0	0	0	0	0	0	0	0	0	0	0	0	0	0	0	0	0	0	0	0	0	0	0	0	0	0	0	0	0	0	0	0	0	0	0	0	0	0	0	0	0	0	0	0	0
Madhesh	Sarlahi	Ishworpur Municipality	0	1	1	0	0	0	0	0	0	0	0	0	0	0	0	0	1	1	0	0	0	0	0	0	0	0	0	0	0	0	1	0	1	0	0	0	1	0	1	0	0	0	0	0	0	0	0	0
Madhesh	Sarlahi	Kabilasi Municipality	0	0	0	0	0	0	0	0	0	0	0	0	0	0	0	0	0	0	0	0	0	0	0	0	0	0	0	0	0	0	0	0	0	0	0	0	0	0	0	0	0	0	0	0	0	0	0	0
Madhesh	Sarlahi	Municipality	0	0	0	0	0	0	1	0	1	0	0	0	0	0	0	1	0	1	0	0	0	0	0	0	0	0	0	0	0	0	0	0	0	0	0	0	0	0	0	0	0	0	0	0	0	0	0	0
Madhesh	Sarlahi	Lalbandi Municipality	0	0	0	0	0	0	1	0	1	0	0	0	0	0	0	1	0	1	0	0	0	0	0	0	0	0	0	0	0	0	0	0	0	0	0	0	0	0	0	0	0	0	0	0	0	0	0	0
Madhesh	Sarlahi	Malangwa Municipality	0	0	0	0	0	0	0	0	0	0	0	0	0	0	0	0	0	0	0	0	0	0	0	0	0	0	0	0	0	0	0	0	0	0	0	0	0	0	0	0	0	0	0	0	0	0	0	0
Madhesh	Sarlahi	Parsa Rural Municipality	0	0	0	0	0	0	0	0	0	0	0	0	0	0	0	0	0	0	0	0	0	0	0	0	0	0	0	0	0	0	0	0	0	0	0	0	0	0	0	0	0	0	0	0	0	0	0	0
Madhesh	Sarlahi	Municipality	0	0	0	0	0	0	0	0	0	0	0	0	0	0	0	0	0	0	0	0	0	0	0	0	0	0	0	0	0	0	0	0	0	0	0	0	0	0	0	0	0	0	0	0	0	0	0	0
Madhesh	Rautahat	Baudhimai Municipality	0	0	0	0	1	1	0	0	0	0	0	0	0	0	0	0	1	1	0	0	0	0	0	0	0	0	0	0	0	0	0	0	0	0	0	0	0	0	0	0	0	0	0	0	0	0	0	0
Madhesh	Rautahat	Brindaban Municipality	0	0	0	0	0	0	0	0	0	0	0	0	0	0	0	0	0	0	0	1	1	0	0	0	0	0	0	0	1	1	0	0	0	0	0	0	0	0	0	0	0	0	0	0	0	0	0	0
Madhesh	Rautahat	Chandrapur Municipality	0	0	0	0	0	0	0	0	0	0	0	0	0	0	0	0	0	0	0	0	0	0	0	0	0	0	0	0	0	0	0	0	0	0	0	0	0	0	0	0	0	0	0	0	0	0	0	0
Madhesh	Rautahat	Municipality	0	0	0	0	0	0	0	0	0	0	0	0	0	0	0	0	0	0	0	0	0	0	0	0	0	0	0	0	0	0	0	0	0	0	0	0	0	0	0	0	0	0	0	0	0	0	0	0
Madhesh	Rautahat	Municipality	0	0	0	0	0	0	0	0	0	0	0	0	0	0	0	0	0	0	0	0	0	0	0	0	0	0	0	0	0	0	0	0	0	0	0	0	0	0	0	0	0	0	0	0	0	0	0	0

| Province | District | Local Level | Community schools | | |

| Province | District | Local Level | Community schools | | |

| Province | District | Local Level | Community schools | | |

Province	District	Local Level	Community schools																																																			
			G1			G2			G3			G4			G5			G1-5			G6			G7			G8			G6-8			G9			G10			G9-10			G11			G12			G11-12		
			G	B	T	G	B	T	G	B	T	G	B	T	G	B	T	G	B	T	G	B	T	G	B	T	G	B	T	G	B	T	G	B	T	G	B	T	G	B	T	G	B	T	G	B	T	G	B	T
Gandaki	Lamjung	Dordi Rural Municipality	0	0	0	0	0	0	0	0	0	0	0	0	0	0	0	0	0	0	0	0	0	0	0	0	0	0	0	0	0	0	0	0	0	0	0	0	0	0	0	0	0	0	0	0	0	0	0	0	0
Gandaki	Lamjung	Municipality	0	0	0	0	0	0	0	0	0	0	0	0	0	0	0	0	0	0	0	0	0	0	0	0	0	0	0	0	0	0	0	0	0	0	1	1	0	1	1	0	0	0	0	0	0	0	0	0	0
Gandaki	Lamjung	Municipality	0	0	0	2	1	3	0	0	0	0	1	1	1	2	3	3	4	7	0	0	0	0	0	0	0	0	0	0	0	0	0	0	0	0	0	0	0	0	0	0	0	0	0	0	0	0	0	0	0
Gandaki	Lamjung	Madhya Nepal Municipality	0	0	0	0	0	0	0	0	0	0	1	1	0	1	1	0	2	2	0	0	0	0	1	1	0	0	0	0	1	1	0	0	0	0	0	0	0	0	0	0	0	0	0	0	0	0	0	0	0
Gandaki	Lamjung	Municipality	0	0	0	0	0	0	0	0	0	0	1	1	0	0	0	0	1	1	0	0	0	0	0	0	0	0	0	0	0	0	0	0	0	0	0	0	0	0	0	0	0	0	0	0	0	0	0	0	0
Gandaki	Lamjung	Rainas Municipality	0	0	0	1	0	1	0	0	0	0	0	0	0	0	0	1	0	1	0	0	0	0	0	0	0	0	0	0	0	0	0	0	0	0	0	0	0	0	0	0	0	0	0	0	0	0	0	0	0
Gandaki	Lamjung	Sundarbazar Municipality	1	0	1	0	0	0	0	0	0	0	0	0	0	0	0	1	0	1	0	0	0	0	0	0	0	0	0	0	0	0	0	0	0	0	0	0	0	0	0	0	0	0	0	0	0	0	0	0	0
Gandaki	Tanahu	Municipality	0	0	0	0	0	0	0	0	0	0	0	0	0	0	0	0	0	0	0	0	0	0	0	0	0	0	0	0	0	0	0	0	0	0	0	0	0	0	0	0	0	0	0	0	0	0	0	0	0
Gandaki	Tanahu	Bandipur Rural Municipality	0	0	0	0	0	0	0	0	0	0	0	0	0	0	0	0	0	0	0	0	0	0	0	0	0	0	0	0	0	0	0	0	0	0	1	1	0	1	1	0	0	0	0	0	0	0	0	0	0
Gandaki	Tanahu	Bhanu Municipality	0	0	0	0	0	0	0	0	0	0	0	0	0	0	0	0	0	0	0	0	0	0	0	0	0	0	0	0	0	0	1	1	2	0	0	0	1	1	2	0	0	0	0	0	0	0	0	0	0
Gandaki	Tanahu	Bhimad Municipality	0	1	1	0	0	0	0	0	0	0	0	0	0	0	0	0	1	1	0	0	0	0	0	0	0	0	0	0	0	0	0	0	0	0	0	0	0	0	0	0	0	0	0	0	0	0	0	0	0
Gandaki	Tanahu	Byas Municipality	0	0	0	0	0	0	0	1	1	0	0	0	0	0	0	0	1	1	0	0	0	0	0	0	0	0	0	0	0	0	0	0	0	0	0	0	0	0	0	0	0	0	0	0	0	0	0	0	0
Gandaki	Tanahu	Devghat Rural Municipality	0	0	0	0	0	0	0	0	0	0	0	0	0	0	0	0	0	0	0	0	0	0	0	0	0	0	0	0	0	0	0	0	0	0	0	0	0	0	0	0	0	0	0	0	0	0	0	0	0
Gandaki	Tanahu	Ghiring Rural Municipality	0	0	0	0	0	0	0	0	0	0	0	0	1	0	1	1	0	1	0	0	0	0	0	0	0	0	0	0	0	0	0	0	0	0	0	0	0	0	0	0	0	0	0	0	0	0	0	0	0
Gandaki	Tanahu	Myagde Rural Municipality	0	0	0	0	0	0	0	0	0	0	0	0	0	0	0	0	0	0	0	0	0	0	0	0	0	0	0	0	0	0	0	0	0	0	0	0	0	0	0	0	0	0	0	0	0	0	0	0	0
Gandaki	Tanahu	Rishing Rural Municipality	0	0	0	0	0	0	0	0	0	0	0	0	0	1	1	0	1	1	0	0	0	0	0	0	0	0	0	0	0	0	0	0	0	0	0	0	0	0	0	0	0	0	0	0	0	0	0	0	0
Gandaki	Tanahu	Shuklagandaki Municipality	0	1	1	0	1	1	1	2	3	0	0	0	0	0	0	1	4	5	0	0	0	0	0	0	0	0	0	0	0	0	0	0	0	0	0	0	0	0	0	0	0	0	0	0	0	0	0	0	0
Gandaki	Syangja	Municipality	0	0	0	0	0	0	0	0	0	0	0	0	0	0	0	0	0	0	0	0	0	0	0	0	0	0	0	0	0	0	0	1	1	1	0	1	1	1	2	1	0	1	0	0	0	1	0	1	0
Gandaki	Syangja	Municipality	0	0	0	0	0	0	0	0	0	0	0	0	0	0	0	0	0	0	0	0	0	0	0	0	0	0	0	0	0	0	0	0	0	0	0	0	0	0	0	0	0	0	0	0	0	0	0	0	0
Gandaki	Syangja	Bhirkot Municipality	0	0	0	0	1	1	1	0	1	0	0	0	1	1	2	2	2	4	0	0	0	0	0	0	0	1	1	0	1	1	0	0	0	1	0	1	1	0	1	0	0	0	0	0	0	0	0	0	0
Gandaki	Syangja	Biruwa Rural Municipality	0	0	0	0	0	0	1	0	1	0	1	1	0	0	0	1	1	2	0	0	0	0	0	0	0	0	0	0	0	0	0	0	0	0	0	0	0	0	0	0	0	0	0	0	0	0	0	0	0
Gandaki	Syangja	Chapakot Municipality	0	0	0	1	0	1	0	0	0	0	0	0	0	0	0	1	0	1	0	1	1	0	0	0	1	0	1	1	1	2	0	0	0	0	0	0	0	0	0	0	0	0	0	0	0	0	0	0	0
Gandaki	Syangja	Galyang Municipality	0	0	0	0	0	0	0	0	0	0	0	0	1	2	3	1	2	3	0	0	0	0	0	0	0	0	0	0	0	0	0	0	0	0	1	1	0	1	1	0	0	0	0	0	0	0	0	0	0
Gandaki	Syangja	Harinas Rural Municipality	0	1	1	0	1	1	0	1	1	0	0	0	0	0	0	0	3	3	0	1	1	0	0	0	0	0	0	0	1	1	0	0	0	0	0	0	0	0	0	0	0	0	0	0	0	0	0	0	0
Gandaki	Syangja	Municipality	0	0	0	0	0	0	0	0	0	0	0	0	0	0	0	0	0	0	0	0	0	0	0	0	1	1	2	1	1	2	0	1	1	0	0	0	0	1	1	0	0	0	0	0	0	0	0	0	0
Gandaki	Syangja	Municipality	0	0	0	0	0	0	0	0	0	0	0	0	0	0	0	0	0	0	0	0	0	0	0	0	0	0	0	0	0	0	0	0	0	0	0	0	0	0	0	0	0	0	0	0	0	0	0	0	0
Gandaki	Syangja	Putalibazar Municipality	0	0	0	0	0	0	0	0	0	0	0	0	1	0	1	1	0	1	0	0	0	0	0	0	0	0	0	0	0	0	0	2	2	0	0	0	0	2	2	0	0	0	0	0	0	0	0	0	0
Gandaki	Syangja	Waling Municipality	0	0	0	0	0	0	0	0	0	0	0	0	0	1	1	0	1	1	0	0	0	0	0	0	0	1	1	0	1	1	0	0	0	0	0	0	0	0	0	0	0	0	0	0	0	0	0	0	0
Gandaki	Kaski	Municipality	0	0	0	1	0	1	0	0	0	0	0	0	0	0	0	1	0	1	0	0	0	0	0	0	1	0	1	1	0	1	0	0	0	0	0	0	0	0	0	0	0	0	0	0	0	0	0	0	0
Gandaki	Kaski	Municipality	0	0	0	0	0	0	0	0	0	0	0	0	0	0	0	0	0	0	0	0	0	0	0	0	0	1	1	0	1	1	0	0	0	0	0	0	0	0	0	0	0	0	0	0	0	0	0	0	0
Gandaki	Kaski	Madi Rural Municipality	0	0	0	0	0	0	0	0	0	0	0	0	1	0	1	1	0	1	0	0	0	1	0	1	0	0	0	1	0	1	0	0	0	0	0	0	0	0	0	0	0	0	0	0	0	0	0	0	0
Gandaki	Kaski	Pokhara Metropolitan City	1	0	1	0	0	0	0	0	0	0	0	0	1	1	2	2	1	3	0	0	0	2	0	2	0	0	0	2	0	2	0	1	1	0	0	0	0	1	1	0	1	1	0	0	0	0	1	1	1
Gandaki	Kaski	Rupa Rural Municipality	1	0	1	0	0	0	0	0	0	0	0	0	0	0	0	1	0	1	0	0	0	0	0	0	0	0	0	0	0	0	0	0	0	0	0	0	0	0	0	0	0	0	0	0	0	0	0	0	0
Gandaki	Manang	Chame Rural Municipality	0	0	0	0	0	0	0	0	0	0	0	0	0	0	0	0	0	0	0	0	0	0	0	0	0	0	0	0	0	0	0	0	0	0	0	0	0	0	0	0	0	0	0	0	0	0	0	0	0
Gandaki	Manang	Municipality	0	0	0	0	0	0	0	0	0	0	0	0	0	0	0	0	0	0	0	0	0	0	0	0	0	0	0	0	0	0	0	0	0	0	0	0	0	0	0	0	0	0	0	0	0	0	0	0	0
Gandaki	Manang	Municipality	0	0	0	0	0	0	0	0	0	0	0	0	0	0	0	0	0	0	0	0	0	0	0	0	0	0	0	0	0	0	0	0	0	0	0	0	0	0	0	0	0	0	0	0	0	0	0	0	0
Gandaki	Manang	Narso Rural Municipality	0	0	0	0	0	0	0	0	0	0	0	0	0	0	0	0	0	0	0	0	0	0	0	0	0	0	0	0	0	0	0	0	0	0	0	0	0	0	0	0	0	0	0	0	0	0	0	0	0
Gandaki	Mustang	Rural Municipality	0	0	0	0	0	0	0	0	0	0	0	0	0	0	0	0	0	0	0	0	0	0	0	0	0	0	0	0	0	0	0	0	0	0	0	0	0	0	0	0	0	0	0	0	0	0	0	0	0
Gandaki	Mustang	Municipality	0	0	0	0	0	0	0	0	0	0	0	0	0	0	0	0	0	0	0	0	0	0	0	0	0	0	0	0	0	0	0	0	0	0	0	0	0	0	0	0	0	0	0	0	0	0	0	0	0
Gandaki	Mustang	Lo Ghekar Damodarkunda Rural Municipality	0	0	0	0	0	0	0	0	0	0	0	0	0	0	0	0	0	0	0	0	0	0	0	0	0	0	0	0	0	0	0	0	0	0	0	0	0	0	0	0	0	0	0	0	0	0	0	0	0
Gandaki	Mustang	Municipality	0	0	0	0	0	0	0	0	0	0	0	0	0	0	0	0	0	0	0	0	0	0	0	0	0	0	0	0	0	0	0	0	0	0	0	0	0	0	0	0	0	0	0	0	0	0	0	0	0
Gandaki	Mustang	Thasang Rural Municipality	0	0	0	0	0	0	0	0	0	0	0	0	0	0	0	0	0	0	0	0	0	0	0	0	0	0	0	0	0	0	0	0	0	0	0	0	0	0	0	0	0	0	0	0	0	0	0	0	0
Gandaki	Myagdi	Municipality	0	1	1	0	0	0	0	0	0	0	0	0	1	0	1	1	1	2	0	0	0	0	0	0	0	0	0	0	0	0	0	0	0	0	0	0	0	0	0	0	0	0	0	0	0	0	0	0	0
Gandaki	Myagdi	Beni Municipality	0	0	0	0	0	0	0	0	0	0	0	0	0	0	0	0	0	0	0	0	0	0	0	0	0	0	0	0	0	0	0	0	0	0	0	0	0	0	0	0	0	0	0	0	0	0	0	0	0
Gandaki	Myagdi	Municipality	0	0	0	0	0	0	0	0	0	0	0	0	0	0	0	0	0	0	0	0	0	0	0	0	0	0	0	0	0	0	1	0	1	0	0	0	1	0	1	0	0	0	0	0	0	0	0	0	0
Gandaki	Myagdi	Malika Rural Municipality	0	0	0	0	0	0	0	0	0	0	0	0	0	0	0	0	0	0	0	0	0	0	0	0	0	0	0	0	0	0	0	0	0	0	0	0	0	0	0	0	0	0	0	0	0	0	0	0	0
Gandaki	Myagdi	Mangala Rural Municipality	0	0	0	1	0	1	0	0	0	0	0	0	0	0	0	1	0	1	0	0	0	0	0	0	0	0	0	0	0	0	0	1	1	0	0	0	0	1	1	0	0	0	0	0	0	0	0	0	0
Gandaki	Myagdi	Municipality	0	0	0	0	0	0	0	0	0	0	0	0	0	0	0	0	0	0	0	0	0	0	0	0	0	0	0	0	0	0	0	0	0	0	0	0	0	0	0	0	0	0	0	0	0	0	0	0	0
Gandaki	Parbat	Bihadi Rural Municipality	0	0	0	0	1	1	0	0	0	0	0	0	0	0	0	0	1	1	0	0	0	0	0	0	0	0	0	0	0	0	0	0	0	0	0	0	0	0	0	0	0	0	0	0	0	0	0	0	0
Gandaki	Parbat	Jaljala Rural Municipality	0	0	0	0	0	0	0	0	0	0	0	0	0	0	0	0	0	0	0	0	0	0	0	0	0	0	0	0	0	0	0	0	0	0	0	0	0	0	0	0	0	0	0	0	0	0	0	0	0
Gandaki	Parbat	Kushma Municipality	0	2	2	1	0	1	0	0	0	0	0	0	0	0	0	1	2	3	0	0	0	0	0	0	0	0	0	0	0	0	0	0	0	0	0	0	0	0	0	0	0	0	0	0	0	0	0	0	0
Gandaki	Parbat	Municipality	0	0	0	0	0	0	0	0	0	0	0	0	0	0	0	0	0	0	0	0	0	0	0	0	0	0	0	0	0	0	0	0	0	0	0	0	0	0	0	0	0	0	0	0	0	0	0	0	0
Gandaki	Parbat	Modi Rural Municipality	0	0	0	0	0	0	1	0	1	0	0	0	0	0	0	1	0	1	0	0	0	0	0	0	0	0	0	0	0	0	0	0	0	0	0	0	0	0	0	0	0	0	0	0	0	0	0	0	0
Gandaki	Parbat	Painyu Rural Municipality	0	0	0	0	0	0	0	0	0	0	0	0	0	0	0	0	0	0	0	0	0	0	0	0	0	1	1	0	1	1	0	0	0	0	0	0	0	0	0	0	0	0	0	0	0	0	0	0	0
Gandaki	Parbat	Phalewas Municipality	0	0	0	0	0	0	0	0	0	0	0	0	0	0	0	0	0	0	0	0	0	0	0	0	1	0	1	1	0	1	0	0	0	0	0	0	0	0	0	0	0	0	0	0	0	0	0	0	0
Gandaki	Baglung	Badigad Rural Municipality	0	1	1	0	0	0	0	0	0	1	0	1	0	0	0	1	1	2	0	0	0	0	0	0	0	0	0	0	0	0	0	0	0	0	0	0	0	0	0	0	0	0	0	0	0	0	0	0	0
Gandaki	Baglung	Baglung Municipality	0	1	1	0	1	1	0	1	1	0	0	0	0	0	0	0	3	3	0	0	0	0	0	0	0	0	0	0	0	0	0	0	0	0	0	0	0	0	0	0	0	0	0	0	0	0	0	0	0

| Province | District | Local Level | Community schools | | |

Province	District	Local Level	Community schools																																																			
			G1			G2			G3			G4			G5			G1-5			G6			G7			G8			G6-8			G9			G10			G9-10			G11			G12			G11-12		
			G	B	T	G	B	T	G	B	T	G	B	T	G	B	T	G	B	T	G	B	T	G	B	T	G	B	T	G	B	T	G	B	T	G	B	T	G	B	T	G	B	T	G	B	T	G	B	T
Karnali	Jajarkot	Municipality	1	0	1	0	0	0	0	0	0	0	0	0	0	0	0	1	0	1	0	0	0	0	0	0	0	0	0	0	0	0	0	0	0	0	0	0	0	0	0	0	0	0	0	0	0	0	0	0	0
Karnali	Dolpa	Municipality	0	0	0	0	0	0	0	0	0	0	0	0	0	0	0	0	0	0	0	0	0	0	0	0	0	0	0	0	0	0	0	0	0	0	0	0	0	0	0	0	0	0	0	0	0	0	0	0	0
Karnali	Dolpa	Municipality	0	0	0	0	0	0	0	0	0	0	0	0	0	0	0	0	0	0	0	0	0	0	0	0	0	0	0	0	0	0	0	0	0	0	0	0	0	0	0	0	0	0	0	0	0	0	0	0	0
Karnali	Dolpa	Municipality	0	0	0	0	0	0	0	0	0	0	0	0	0	0	0	0	0	0	0	0	0	0	0	0	0	0	0	0	0	0	0	0	0	0	0	0	0	0	0	0	0	0	0	0	0	0	0	0	0
Karnali	Dolpa	Kaike Rural Municipality	0	0	0	0	0	0	0	0	0	0	0	0	0	0	0	0	0	0	0	0	0	0	0	0	0	0	0	0	0	0	0	0	0	0	0	0	0	0	0	0	0	0	0	0	0	0	0	0	0
Karnali	Dolpa	Municipality	0	0	0	0	0	0	0	0	0	0	1	1	1	0	1	1	1	2	0	0	0	0	0	0	0	0	0	0	0	0	0	0	0	0	0	0	0	0	0	0	0	0	0	0	0	0	0	0	0
Karnali	Dolpa	Municipality	0	0	0	0	0	0	0	0	0	0	0	0	0	0	0	0	0	0	0	0	0	0	0	0	0	0	0	0	0	0	0	0	0	0	0	0	0	0	0	0	0	0	0	0	0	0	0	0	0
Karnali	Dolpa	Thuli Bheri Municipality	0	0	0	0	0	0	0	0	0	0	0	0	0	0	0	0	0	0	0	0	0	0	0	0	0	0	0	0	0	0	0	0	0	1	0	1	1	0	1	0	0	0	0	0	0	0	0	0	0
Karnali	Dolpa	Tripurasundari Municipality	0	0	0	0	0	0	0	0	0	0	0	0	0	0	0	0	0	0	0	0	0	0	0	0	0	0	0	0	0	0	0	0	0	0	0	0	0	0	0	0	0	0	0	0	0	0	0	0	0
Karnali	Jumla	Chandannath Municipality	0	0	0	0	0	0	0	0	0	0	0	0	0	0	0	0	0	0	0	0	0	0	0	0	0	0	0	0	0	0	0	0	0	0	0	0	0	0	0	0	0	0	0	0	0	0	0	0	0
Karnali	Jumla	Municipality	0	0	0	0	0	0	0	0	0	0	0	0	0	0	0	0	0	0	0	0	0	0	0	0	0	0	0	0	0	0	0	0	0	0	0	0	0	0	0	0	0	0	0	0	0	0	0	0	0
Karnali	Jumla	Hima Rural Municipality	0	0	0	0	0	0	0	0	0	1	0	1	0	0	0	1	0	1	0	0	0	2	0	2	0	0	0	2	0	2	0	0	0	0	0	0	0	0	0	0	0	0	0	0	0	0	0	0	0
Karnali	Jumla	Municipality	0	0	0	0	0	0	0	0	0	0	0	0	0	0	0	0	0	0	0	0	0	0	0	0	0	0	0	0	0	0	0	0	0	0	0	0	0	0	0	0	0	0	0	0	0	0	0	0	0
Karnali	Jumla	Patrasi Rural Municipality	0	0	0	0	0	0	0	0	0	0	0	0	0	0	0	0	0	0	0	0	0	0	0	0	0	1	1	0	1	1	0	0	0	0	0	0	0	0	0	0	0	0	0	0	0	0	0	0	0
Karnali	Jumla	Sinja Rural Municipality	0	1	1	0	0	0	0	0	0	0	0	0	0	0	0	0	1	1	0	0	0	0	0	0	0	0	0	0	0	0	0	0	0	0	0	0	0	0	0	0	0	0	0	0	0	0	0	0	0
Karnali	Jumla	Tatopani Rural Municipality	0	0	0	0	0	0	0	0	0	0	0	0	0	0	0	0	0	0	0	0	0	0	0	0	0	1	1	0	1	1	0	0	0	0	0	0	0	0	0	0	0	0	0	0	0	0	0	0	0
Karnali	Jumla	Tila Rural Municipality	1	0	1	0	0	0	0	0	0	0	0	0	0	0	0	1	0	1	0	0	0	0	0	0	0	0	0	0	0	0	0	0	0	0	0	0	0	0	0	0	0	0	0	0	0	0	0	0	0
Karnali	Kalikot	Khandachakra Municipality	0	0	0	0	0	0	0	0	0	0	0	0	0	0	0	0	0	0	0	0	0	0	0	0	0	0	0	0	0	0	0	0	0	0	0	0	0	0	0	0	0	0	0	0	0	0	0	0	0
Karnali	Kalikot	Mahawai Rural Municipality	0	1	1	0	0	0	0	0	0	0	0	0	0	0	0	0	1	1	0	0	0	0	0	0	0	0	0	0	0	0	0	0	0	0	0	0	0	0	0	0	0	0	0	0	0	0	0	0	0
Karnali	Kalikot	Municipality	0	0	0	0	0	0	0	1	1	0	0	0	0	0	0	0	1	1	0	1	1	0	0	0	1	1	2	1	2	3	0	0	0	0	0	0	0	0	0	0	0	0	0	0	0	0	0	0	0
Karnali	Kalikot	Municipality	0	0	0	0	0	0	0	0	0	0	0	0	0	0	0	0	0	0	0	0	0	0	0	0	0	0	0	0	0	0	0	0	0	0	0	0	0	0	0	0	0	0	0	0	0	0	0	0	0
Karnali	Kalikot	Palata Rural Municipality	0	0	0	0	0	0	0	0	0	0	0	0	0	0	0	0	0	0	0	0	0	0	0	0	0	1	1	0	1	1	0	0	0	0	0	0	0	0	0	0	0	0	0	0	0	0	0	0	0
Karnali	Kalikot	Raskot Municipality	0	0	0	1	9	10	0	1	1	0	1	1	0	0	0	1	11	12	0	0	0	0	0	0	0	0	0	0	0	0	0	0	0	0	0	0	0	0	0	0	0	0	0	0	0	0	0	0	0
Karnali	Kalikot	Municipality	0	0	0	0	0	0	0	1	1	0	0	0	0	0	0	0	1	1	0	0	0	0	0	0	0	0	0	0	0	0	0	0	0	1	0	1	1	0	1	0	0	0	0	0	0	0	0	0	0
Karnali	Kalikot	Municipality	0	0	0	0	0	0	0	0	0	0	0	0	0	1	1	0	1	1	0	0	0	0	0	0	0	0	0	0	0	0	0	0	0	0	0	0	0	0	0	0	0	0	0	0	0	0	0	0	0
Karnali	Kalikot	Tilagufa Municipality	0	0	0	0	0	0	0	0	0	0	0	0	0	0	0	0	0	0	0	0	0	0	0	0	0	0	0	0	0	0	0	0	0	0	0	0	0	0	0	0	0	0	0	0	0	0	0	0	0
Karnali	Mugu	Municipality	0	1	1	0	1	1	0	0	0	0	0	0	0	0	0	0	2	2	0	0	0	0	0	0	0	0	0	0	0	0	0	0	0	0	0	0	0	0	0	0	0	0	0	0	0	0	0	0	0
Karnali	Mugu	Khatyad Rural Municipality	0	0	0	0	1	1	0	0	0	0	0	0	0	0	0	0	1	1	0	0	0	0	0	0	0	0	0	0	0	0	0	0	0	1	0	1	1	0	1	0	0	0	0	0	0	0	0	0	0
Karnali	Mugu	Municipality	0	0	0	0	0	0	0	0	0	1	0	1	0	0	0	1	0	1	0	0	0	0	0	0	0	0	0	0	0	0	0	0	0	0	0	0	0	0	0	0	0	0	0	0	0	0	0	0	0
Karnali	Mugu	Soru Rural Municipality	0	0	0	1	0	1	0	0	0	0	0	0	0	0	0	1	0	1	0	0	0	0	0	0	0	0	0	0	0	0	0	0	0	0	0	0	0	0	0	0	0	0	0	0	0	0	0	0	0
Karnali	Humla	Municipality	0	1	1	0	0	0	0	1	1	0	0	0	1	0	1	1	2	3	0	0	0	1	1	2	0	0	0	1	1	2	0	0	0	0	0	0	0	0	0	0	0	0	0	0	0	0	0	0	0
Karnali	Humla	Municipality	0	0	0	0	0	0	0	0	0	0	0	0	0	0	0	0	0	0	0	0	0	0	0	0	0	0	0	0	0	0	0	0	0	0	0	0	0	0	0	0	0	0	0	0	0	0	0	0	0
Karnali	Humla	Municipality	0	0	0	0	1	1	0	0	0	0	0	0	0	0	0	0	1	1	0	0	0	0	0	0	0	0	0	0	0	0	0	0	0	0	0	0	0	0	0	0	0	0	0	0	0	0	0	0	0
Karnali	Humla	Namkha Rural Municipality	0	0	0	0	0	0	0	0	0	0	0	0	0	0	0	0	0	0	0	0	0	0	0	0	0	0	0	0	0	0	0	0	0	0	0	0	0	0	0	0	0	0	0	0	0	0	0	0	0
Karnali	Humla	Municipality	0	0	0	0	1	1	0	0	0	0	0	0	0	0	0	0	1	1	0	0	0	0	0	0	0	0	0	0	0	0	0	0	0	0	0	0	0	0	0	0	0	0	0	0	0	0	0	0	0
Karnali	Humla	Simkot Rural Municipality	0	0	0	0	0	0	0	0	0	0	0	0	0	0	0	0	0	0	0	0	0	0	0	0	0	0	0	0	0	0	0	0	0	0	0	0	0	0	0	0	0	0	0	0	0	0	0	0	0
Karnali	Humla	Tanjakot Rural Municipality	0	0	0	1	0	1	0	0	0	0	0	0	0	0	0	1	0	1	0	0	0	0	0	0	0	0	0	0	0	0	0	0	0	0	0	0	0	0	0	0	0	0	0	0	0	0	0	0	0
Lumbini	Gulmi	Municipality	0	1	1	2	0	2	0	0	0	0	0	0	0	0	0	2	1	3	0	0	0	0	0	0	0	0	0	0	0	0	0	0	0	0	0	0	0	0	0	0	0	0	0	0	0	0	0	0	0
Lumbini	Gulmi	Municipality	0	0	0	0	0	0	0	0	0	0	0	0	0	0	0	0	0	0	0	0	0	0	0	0	0	0	0	0	0	0	0	0	0	0	0	0	0	0	0	0	0	0	0	0	0	0	0	0	0
Lumbini	Gulmi	Dhurkot Rural Municipality	0	0	0	0	0	0	0	0	0	0	0	0	0	0	0	0	0	0	1	0	1	0	0	0	0	0	0	1	0	1	0	0	0	0	0	0	0	0	0	0	0	0	0	0	0	0	0	0	0
Lumbini	Gulmi	Municipality	1	0	1	0	0	0	0	0	0	0	0	0	0	0	0	1	0	1	0	1	1	0	0	0	0	0	0	0	1	1	0	0	0	0	0	0	0	0	0	0	0	0	0	0	0	0	0	0	0
Lumbini	Gulmi	Isma Rural Municipality	0	0	0	0	0	0	0	0	0	0	0	0	0	0	0	0	0	0	0	0	0	0	0	0	0	1	1	0	1	1	0	0	0	0	0	0	0	0	0	0	0	0	0	0	0	0	0	0	0
Lumbini	Gulmi	Municipality	0	1	1	0	0	0	0	0	0	1	1	2	0	0	0	1	2	3	0	0	0	0	0	0	0	0	0	0	0	0	0	0	0	0	0	0	0	0	0	0	0	0	0	0	0	0	0	0	0
Lumbini	Gulmi	Madane Rural Municipality	1	3	4	0	0	0	0	0	0	0	0	0	0	0	0	1	3	4	0	0	0	0	0	0	0	0	0	0	0	0	0	0	0	0	0	0	0	0	0	0	0	0	0	0	0	0	0	0	0
Lumbini	Gulmi	Malika Rural Municipality	0	0	0	0	0	0	0	0	0	0	0	0	0	0	0	0	0	0	0	0	0	0	0	0	0	0	0	0	0	0	0	0	0	0	0	0	0	0	0	0	0	0	0	0	0	0	0	0	0
Lumbini	Gulmi	Musikot Municipality	0	0	0	0	0	0	0	0	0	0	0	0	0	0	0	0	0	0	0	0	0	1	0	1	0	0	0	1	0	1	0	0	0	0	0	0	0	0	0	0	0	0	0	0	0	0	0	0	0
Lumbini	Gulmi	Resunga Municipality	7	6	13	0	0	0	0	0	0	0	0	0	0	0	0	7	6	13	0	0	0	0	0	0	0	0	0	0	0	0	0	0	0	0	0	0	0	0	0	0	0	0	0	0	0	0	0	0	0
Lumbini	Gulmi	Municipality	0	1	1	0	0	0	0	0	0	0	1	1	1	0	1	1	2	3	0	0	0	0	0	0	0	0	0	0	0	0	0	1	1	1	0	1	1	1	2	0	0	0	1	0	1	1	0	1	0
Lumbini	Gulmi	Municipality	0	0	0	0	0	0	0	0	0	0	0	0	0	0	0	0	0	0	0	0	0	0	0	0	0	0	0	0	0	0	0	0	0	0	0	0	0	0	0	0	0	0	0	0	0	0	0	0	0
Lumbini	Palpa	Municipality	0	0	0	0	0	0	0	0	0	0	1	1	0	0	0	0	1	1	0	0	0	0	0	0	1	0	1	1	0	1	0	0	0	0	1	1	1	0	1	0	0	0	0	0	0	0	0	0	0
Lumbini	Palpa	Municipality	1	0	1	0	0	0	1	0	1	0	0	0	0	0	0	2	0	2	0	0	0	0	0	0	0	0	0	0	0	0	0	0	0	0	0	0	0	0	0	0	0	0	0	0	0	0	0	0	0
Lumbini	Palpa	Nisdi Rural Municipality	0	0	0	0	0	0	0	0	0	0	0	0	0	0	0	0	0	0	0	0	0	0	0	0	0	0	0	0	0	0	1	0	1	0	0	0	1	0	1	0	0	0	0	0	0	0	0	0	0
Lumbini	Palpa	Municipality	0	0	0	0	0	0	0	0	0	0	0	0	0	0	0	0	0	0	0	0	0	0	0	0	0	0	0	0	0	0	0	0	0	0	0	0	0	0	0	0	0	0	0	0	0	0	0	0	0
Lumbini	Palpa	Municipality	1	0	1	0	0	0	0	0	0	0	0	0	0	0	0	1	0	1	0	0	0	0	0	0	0	0	0	0	0	0	0	0	0	0	0	0	0	0	0	0	0	0	0	0	0	0	0	0	0
Lumbini	Palpa	Rambha Rural Municipality	2	2	4	2	0	2	0	1	1	1	0	1	0	0	0	5	3	8	0	0	0	0	0	0	0	0	0	0	0	0	0	0	0	0	0	0	0	0	0	0	0	0	0	0	0	0	0	0	0
Lumbini	Palpa	Rampur Municipality	0	0	0	0	0	0	0	0	0	0	2	2	0	0	0	0	2	2	0	0	0	0	0	0	0	0	0	0	0	0	0	0	0	0	0	0	0	0	0	0	0	0	0	0	0	0	0	0	0
Lumbini	Palpa	Ribdikot Rural Municipality	0	1	1	0	0	0	0	1	1	0	1	1	0	1	1	0	4	4	0	0	0	1	0	1	0	0	0	1	0	1	0	0	0	0	0	0	0	0	0	0	0	0	0	0	0	0	0	0	0
Lumbini	Palpa	Tansen Municipality	0	0	0	0	0	0	0	1	1	0	0	0	0	0	0	0	1	1	0	0	0	0	0	0	0	0	0	0	0	0	0	0	0	0	0	0	0	0	0	0	0	0	0	0	0	0	0	0	0

| Province | District | Local Level | Community schools | | |

| Province | District | Local Level | Community schools | | |

Province	District	Local Level	Community schools																																																				
			G1			G2			G3			G4			G5			G1-5			G6			G7			G8			G6-8			G9			G10			G9-10			G11			G12			G11-12		
			G	B	T	G	B	T	G	B	T	G	B	T	G	B	T	G	B	T	G	B	T	G	B	T	G	B	T	G	B	T	G	B	T	G	B	T	G	B	T	G	B	T	G	B	T	G	B	T
Sudurpaschim	Achham	Municipality	0	0	0	0	0	0	0	0	0	0	0	0	0	0	0	0	0	0	0	0	0	0	0	0	0	0	0	0	0	0	0	0	0	0	0	0	0	0	0	0	0	0	0	0	0	0	0	0	0
Sudurpaschim	Achham	Sanfebagar Municipality	0	0	0	0	0	0	0	1	1	0	0	0	0	0	0	0	1	1	0	1	1	0	0	0	0	0	0	0	1	1	1	0	1	0	0	0	1	0	1	0	0	0	0	0	0	0	0	0	0
Sudurpaschim	Achham	Municipality	0	0	0	0	0	0	0	0	0	0	0	0	0	0	0	0	0	0	0	0	0	0	0	0	0	1	1	0	1	1	0	0	0	0	0	0	0	0	0	0	0	0	0	0	0	0	0	0	0
Sudurpaschim	Doti	Municipality	0	0	0	0	0	0	0	0	0	0	0	0	0	0	0	0	0	0	0	0	0	0	0	0	0	0	0	0	0	0	0	0	0	0	0	0	0	0	0	0	0	0	0	0	0	0	0	0	0
Sudurpaschim	Doti	Municipality	0	1	1	0	0	0	0	0	0	0	0	0	0	0	0	0	1	1	0	0	0	0	0	0	0	0	0	0	0	0	0	0	0	0	0	0	0	0	0	0	0	0	0	0	0	0	0	0	0
Sudurpaschim	Doti	Municipality	0	0	0	0	0	0	0	0	0	0	0	0	0	0	0	0	0	0	0	0	0	0	0	0	0	0	0	0	0	0	0	0	0	0	0	0	0	0	0	0	0	0	0	0	0	0	0	0	0
Sudurpaschim	Doti	Dipayal Silgadi Municipality	0	0	0	0	0	0	0	0	0	0	0	0	0	0	0	0	0	0	0	0	0	0	0	0	0	0	0	0	0	0	0	0	0	0	0	0	0	0	0	0	0	0	0	0	0	0	0	0	0
Sudurpaschim	Doti	Jorayal Rural Municipality	0	0	0	0	0	0	0	0	0	0	0	0	0	0	0	0	0	0	0	0	0	0	0	0	0	0	0	0	0	0	0	0	0	0	0	0	0	0	0	0	0	0	0	0	0	0	0	0	0
Sudurpaschim	Doti	K I Singh Rural Municipality	0	1	1	0	0	0	0	1	1	0	0	0	0	0	0	0	2	2	0	0	0	0	0	0	0	0	0	0	0	0	1	0	1	0	1	1	1	1	2	0	0	0	0	0	0	0	0	0	0
Sudurpaschim	Doti	Municipality	0	0	0	0	0	0	0	0	0	0	0	0	0	0	0	0	0	0	1	0	1	0	0	0	0	0	0	1	0	1	0	0	0	0	0	0	0	0	0	0	0	0	0	0	0	0	0	0	0
Sudurpaschim	Doti	Sayal Rural Municipality	0	0	0	0	0	0	0	0	0	0	0	0	0	0	0	0	0	0	0	0	0	0	0	0	0	0	0	0	0	0	0	0	0	0	0	0	0	0	0	0	0	0	0	0	0	0	0	0	0
Sudurpaschim	Doti	Shikhar Municipality	0	0	0	0	0	0	0	1	1	0	0	0	0	0	0	0	1	1	0	0	0	0	0	0	0	0	0	0	0	0	0	0	0	0	0	0	0	0	0	0	0	0	0	0	0	0	0	0	0
Sudurpaschim	Kailali	Municipality	0	0	0	0	0	0	0	0	0	0	0	0	0	0	0	0	0	0	0	0	0	0	0	0	0	0	0	0	0	0	0	0	0	0	0	0	0	0	0	0	0	0	0	0	0	0	0	0	0
Sudurpaschim	Kailali	Bhajani Municipality	0	0	0	0	0	0	0	0	0	0	0	0	0	0	0	0	0	0	0	0	0	0	0	0	0	0	0	0	0	0	0	0	0	0	0	0	0	0	0	0	0	0	0	0	0	0	0	0	0
Sudurpaschim	Kailali	Chure Rural Municipality	0	0	0	0	0	0	0	0	0	0	0	0	0	0	0	0	0	0	0	0	0	0	0	0	0	0	0	0	0	0	0	0	0	0	0	0	0	0	0	0	0	0	0	0	0	0	0	0	0
Sudurpaschim	Kailali	Metropolitan City	0	0	0	0	0	0	1	1	2	1	0	1	1	0	1	3	1	4	0	1	1	0	0	0	1	0	1	1	1	2	0	0	0	0	0	0	0	0	0	0	0	0	0	0	0	0	0	0	0
Sudurpaschim	Kailali	Gauriganga Municipality	0	0	0	0	0	0	0	0	0	0	0	0	0	0	0	0	0	0	0	0	0	0	0	0	2	0	2	2	0	2	0	1	1	0	0	0	0	1	1	0	0	0	0	0	0	0	0	0	0
Sudurpaschim	Kailali	Ghodaghodi Municipality	0	1	1	0	0	0	1	0	1	0	1	1	0	0	0	1	2	3	0	0	0	0	0	0	1	0	1	1	0	1	0	0	0	0	0	0	0	0	0	0	0	0	0	0	0	0	0	0	0
Sudurpaschim	Kailali	Godawari Municipality	0	0	0	0	1	1	0	0	0	0	0	0	0	0	0	0	1	1	0	0	0	1	0	1	0	0	0	1	0	1	0	0	0	0	0	0	0	0	0	0	0	0	0	0	0	0	0	0	0
Sudurpaschim	Kailali	Janaki Rural Municipality	0	0	0	0	0	0	0	0	0	0	0	0	0	0	0	0	0	0	0	0	0	0	0	0	0	0	0	0	0	0	0	0	0	0	0	0	0	0	0	0	0	0	0	0	0	0	0	0	0
Sudurpaschim	Kailali	Joshipur Rural Municipality	0	0	0	0	0	0	0	1	1	0	0	0	0	0	0	0	1	1	0	0	0	0	0	0	0	0	0	0	0	0	0	0	0	0	0	0	0	0	0	0	0	0	0	0	0	0	0	0	0
Sudurpaschim	Kailali	Kailari Rural Municipality	0	0	0	0	0	0	0	0	0	1	0	1	0	0	0	1	0	1	0	0	0	0	0	0	0	0	0	0	0	0	0	0	0	0	0	0	0	0	0	0	0	0	0	0	0	0	0	0	0
Sudurpaschim	Kailali	Lamkichuha Municipality	0	1	1	0	0	0	0	2	2	0	0	0	0	0	0	0	3	3	0	0	0	0	0	0	0	0	0	0	0	0	0	0	0	0	0	0	0	0	0	0	0	0	0	0	0	0	0	0	0
Sudurpaschim	Kailali	Municipality	0	0	0	0	0	0	0	0	0	1	1	2	0	0	0	1	1	2	1	0	1	0	0	0	0	0	0	1	0	1	0	0	0	0	0	0	0	0	0	0	0	0	0	0	0	0	0	0	0
Sudurpaschim	Kailali	Tikapur Municipality	0	0	0	0	0	0	0	0	0	0	0	0	1	0	1	1	0	1	0	1	1	0	0	0	0	0	0	0	1	1	0	0	0	0	0	0	0	0	0	0	0	0	0	0	0	0	0	0	0
Sudurpaschim	Kanchanpur	Bedkot Municipality	0	0	0	0	0	0	0	0	0	0	0	0	0	0	0	0	0	0	0	0	0	0	0	0	0	0	0	0	0	0	0	0	0	0	0	0	0	0	0	0	0	0	0	0	0	0	0	0	0
Sudurpaschim	Kanchanpur	Belauri Municipality	0	0	0	0	0	0	0	0	0	0	0	0	1	0	1	1	0	1	0	0	0	0	0	0	0	0	0	0	0	0	0	0	0	0	0	0	0	0	0	0	0	0	0	0	0	0	0	0	0
Sudurpaschim	Kanchanpur	Beldandi Rural Municipality	0	0	0	0	0	0	0	0	0	0	0	0	0	0	0	0	0	0	0	0	0	0	0	0	0	0	0	0	0	0	0	0	0	0	0	0	0	0	0	0	0	0	0	0	0	0	0	0	0
Sudurpaschim	Kanchanpur	Bheemdatt Municipality	0	0	0	0	0	0	0	0	0	0	0	0	0	0	0	0	0	0	0	0	0	0	0	0	0	0	0	0	0	0	0	0	0	0	0	0	0	0	0	0	0	0	0	0	0	0	0	0	0
Sudurpaschim	Kanchanpur	Krishnapur Municipality	0	0	0	0	0	0	0	0	0	0	0	0	0	0	0	0	0	0	0	0	0	0	0	0	0	0	0	0	0	0	0	0	0	0	0	0	0	0	0	0	0	0	0	0	0	0	0	0	0
Sudurpaschim	Kanchanpur	Laljhandi Rural Municipality	0	0	0	0	0	0	0	0	0	0	0	0	0	0	0	0	0	0	0	0	0	0	0	0	0	0	0	0	0	0	0	0	0	0	0	0	0	0	0	0	0	0	0	0	0	0	0	0	0
Sudurpaschim	Kanchanpur	Mahakali Municipality	0	0	0	0	0	0	0	0	0	0	0	0	0	0	0	0	0	0	0	0	0	0	0	0	0	0	0	0	0	0	0	0	0	0	0	0	0	0	0	0	0	0	0	0	0	0	0	0	0
Sudurpaschim	Kanchanpur	Punarbas Municipality	0	0	0	0	0	0	0	0	0	1	0	1	0	0	0	1	0	1	0	0	0	0	0	0	0	0	0	0	0	0	0	0	0	0	0	0	0	0	0	1	0	1	0	0	0	1	0	1	0
Sudurpaschim	Kanchanpur	Shuklaphanta Municipality	0	0	0	0	1	1	0	0	0	0	0	0	0	0	0	0	1	1	0	0	0	0	0	0	0	0	0	0	0	0	0	0	0	0	0	0	0	0	0	0	0	0	0	0	0	0	0	0	0
Sudurpaschim	Dadeldhura	Aalital Rural Municipality	0	0	0	0	0	0	0	0	0	0	0	0	0	0	0	0	0	0	0	0	0	0	0	0	0	0	0	0	0	0	0	0	0	0	0	0	0	0	0	0	0	0	0	0	0	0	0	0	0
Sudurpaschim	Dadeldhura	Municipality	0	0	0	0	0	0	0	0	0	0	0	0	0	0	0	0	0	0	0	0	0	1	1	2	0	0	0	1	1	2	0	0	0	0	0	0	0	0	0	0	0	0	0	0	0	0	0	0	0
Sudurpaschim	Dadeldhura	Amargadhi Municipality	0	0	0	0	0	0	0	0	0	0	0	0	0	0	0	0	0	0	0	0	0	0	0	0	0	0	0	0	0	0	0	0	0	0	0	0	0	0	0	0	0	0	0	0	0	0	0	0	0
Sudurpaschim	Dadeldhura	Municipality	2	0	2	0	0	0	1	0	1	0	0	0	0	0	0	3	0	3	0	0	0	0	0	0	0	0	0	0	0	0	0	0	0	0	0	0	0	0	0	0	0	0	0	0	0	0	0	0	0
Sudurpaschim	Dadeldhura	Municipality	0	0	0	0	0	0	3	1	4	0	0	0	1	1	2	4	2	6	0	0	0	0	0	0	0	0	0	0	0	0	0	0	0	0	0	0	0	0	0	0	0	0	0	0	0	0	0	0	0
Sudurpaschim	Dadeldhura	Municipality	0	0	0	1	0	1	0	0	0	0	0	0	0	0	0	1	0	1	0	0	0	0	0	0	0	0	0	0	0	0	0	0	0	0	0	0	0	0	0	0	0	0	0	0	0	0	0	0	0
Sudurpaschim	Dadeldhura	Parashuram Municipality	0	2	2	1	0	1	0	0	0	0	0	0	0	0	0	1	2	3	0	0	0	0	0	0	0	0	0	0	0	0	0	0	0	0	0	0	0	0	0	0	0	0	0	0	0	0	0	0	0
Sudurpaschim	Baitadi	Municipality	0	1	1	0	0	0	0	0	0	1	0	1	0	0	0	1	1	2	0	0	0	1	0	1	0	0	0	1	0	1	0	0	0	0	0	0	0	0	0	0	0	0	0	0	0	0	0	0	0
Sudurpaschim	Baitadi	Dilasaini Rural Municipality	0	0	0	0	0	0	0	0	0	0	0	0	0	0	0	0	0	0	0	0	0	0	0	0	0	0	0	0	0	0	0	0	0	0	0	0	0	0	0	0	0	0	0	0	0	0	0	0	0
Sudurpaschim	Baitadi	Municipality	0	0	0	0	0	0	0	0	0	0	1	1	0	0	0	0	1	1	0	0	0	0	0	0	0	0	0	0	0	0	0	0	0	0	0	0	0	0	0	0	0	0	0	0	0	0	0	0	0
Sudurpaschim	Baitadi	Melauli Rural Municipality	0	0	0	0	1	1	0	0	0	0	0	0	0	0	0	0	1	1	0	1	1	0	0	0	0	0	0	0	1	1	0	0	0	0	0	0	0	0	0	0	0	0	0	0	0	0	0	0	0
Sudurpaschim	Baitadi	Municipality	0	0	0	0	0	0	0	0	0	1	2	3	0	0	0	1	2	3	0	0	0	0	0	0	0	0	0	0	0	0	0	0	0	0	0	0	0	0	0	0	0	0	0	0	0	0	0	0	0
Sudurpaschim	Baitadi	Patan Municipality	0	1	1	0	0	0	0	0	0	0	1	1	0	0	0	0	2	2	0	0	0	0	1	1	0	0	0	0	1	1	0	0	0	0	0	0	0	0	0	0	0	0	0	0	0	0	0	0	0
Sudurpaschim	Baitadi	Purchaudi Municipality	1	1	2	0	0	0	0	0	0	0	0	0	0	0	0	1	1	2	0	0	0	0	0	0	0	1	1	0	1	1	0	0	0	0	0	0	0	0	0	0	0	0	0	0	0	0	0	0	0
Sudurpaschim	Baitadi	Municipality	0	0	0	0	0	0	0	0	0	0	0	0	0	0	0	0	0	0	0	0	0	0	0	0	0	0	0	0	0	0	0	0	0	0	0	0	0	0	0	0	0	0	0	0	0	0	0	0	0
Sudurpaschim	Baitadi	Sigas Rural Municipality	0	0	0	0	0	0	0	0	0	0	0	0	0	0	0	0	0	0	0	0	0	0	0	0	0	0	0	0	0	0	0	0	0	0	0	0	0	0	0	0	0	0	0	0	0	0	0	0	0
Sudurpaschim	Baitadi	Surnaya Rural Municipality	1	0	1	1	1	2	0	0	0	0	0	0	0	0	0	2	1	3	0	0	0	0	0	0	0	1	1	0	1	1	0	0	0	0	0	0	0	0	0	0	0	0	0	0	0	0	0	0	0
Sudurpaschim	Darchula	Apihimal Rural Municipality	0	0	0	0	0	0	0	0	0	0	0	0	0	0	0	0	0	0	0	0	0	0	0	0	0	0	0	0	0	0	0	0	0	0	0	0	0	0	0	0	0	0	0	0	0	0	0	0	0
Sudurpaschim	Darchula	Byas Rural Municipality	0	1	1	0	0	0	0	0	0	0	0	0	0	0	0	0	1	1	0	0	0	0	0	0	0	1	1	0	1	1	0	0	0	0	0	0	0	0	0	0	0	0	0	0	0	0	0	0	0
Sudurpaschim	Darchula	Duhun Rural Municipality	0	0	0	0	0	0	0	0	0	0	0	0	0	0	0	0	0	0	0	0	0	0	0	0	0	0	0	0	0	0	0	0	0	0	0	0	0	0	0	0	0	0	0	0	0	0	0	0	0
Sudurpaschim	Darchula	Lekam Rural Municipality	1	0	1	0	0	0	0	0	0	0	0	0	0	0	0	1	0	1	0	0	0	0	0	0	0	0	0	0	0	0	0	0	0	0	0	0	0	0	0	0	0	0	0	0	0	0	0	0	0
Sudurpaschim	Darchula	Mahakali Municipality	0	0	0	0	0	0	0	0	0	0	0	0	0	0	0	0	0	0	0	0	0	0	0	0	0	0	0	0	0	0	0	0	0	0	0	0	0	0	0	0	0	0	0	0	0	0	0	0	0
Sudurpaschim	Darchula	Municipality	0	1	1	0	0	0	0	0	0	0	0	0	0	0	0	0	1	1	0	1	1	0	0	0	0	1	1	0	2	2	0	0	0	0	0	0	0	0	0	0	0	0	0	0	0	0	0	0	0
Sudurpaschim	Darchula	Marma Rural Municipality	0	1	1	0	0	0	0	0	0	0	0	0	1	0	1	1	1	2	0	0	0	0	0	0	0	0	0	0	0	0	0	0	0	0	0	0	0	0	0	0	0	0	0	0	0	0	0	0	0

| Province | District | Local Level | Community schools | | |

| Province | District | Local Level | Community schools | | |

Annex 5.8: Number of students with disability related to -- multiple disability

| Province | District | Local Level | Institutional Schools | | |

| Province | District | Local Level | Institutional Schools | | |

| Province | District | Local Level | Institutional Schools | | |

| Province | District | Local Level | Institutional Schools | | |

| Province | District | Local Level | Institutional Schools | | |

| Province | District | Local Level | Institutional Schools | | |

| Province | District | Local Level | Institutional Schools | | |

| Province | District | Local Level | Institutional Schools | | |

| Province | District | Local Level | Institutional Schools | | |

| Province | District | Local Level | Institutional Schools | | |

| Province | District | Local Level | Institutional Schools | | |

| Province | District | Local Level | Institutional Schools | | |

| Province | District | Local Level | Institutional Schools | | |

| Province | District | Local Level | Institutional Schools | | |

| Province | District | Local Level | Institutional Schools | | |

Annex 6.1: Percentage of promoters

Province	District	Local Level	G1			G2			G3			G4			G5			G1-5			G6			G7			G8			G6-8			G9			G10			G9-10		
			Girls	Boys	Total	Girls	Boys	Total	Girls	Boys	Total	Girls	Boys	Total	Girls	Boys	Total	Girls	Boys	Total	Girls	Boys	Total	Girls	Boys	Total	Girls	Boys	Total	Girls	Boys	Total	Girls	Boys	Total	Girls	Boys	Total	Girls	Boys	Total
Province 1	Taplejung	Aathrai Tribeni Rural Municipality	79.0	75.2	77.1	85.3	88.5	86.9	88.6	89.1	88.9	94.6	89.7	92.2	90.0	91.6	90.8	87.0	87.1	87.1	96.0	96.3	96.2	95.8	90.7	93.3	96.3	94.6	95.4	96.0	93.9	95.0	97.1	96.5	96.8	99.4	100.0	99.7	93.0	96.4	94.6
Province 1	Taplejung	Maiwakhola Rural Municipality	71.2	79.3	75.2	88.7	86.8	87.8	92.7	85.0	88.8	91.2	97.1	94.1	91.6	93.1	92.3	87.2	87.5	87.4	94.5	96.1	95.3	94.9	93.1	94.0	98.4	96.7	97.6	96.0	95.3	95.6	96.0	95.4	95.7	100.0	100.0	100.0	96.7	96.4	96.6
Province 1	Taplejung	Meringden Rural Municipality	81.4	79.1	80.3	88.4	89.9	89.1	85.4	85.9	85.7	92.8	93.2	93.0	92.6	94.5	93.6	87.9	88.3	88.1	93.9	88.7	91.3	87.9	86.8	87.4	91.5	90.7	91.1	91.1	88.7	89.9	93.2	93.7	93.4	92.3	94.3	93.3	79.1	82.2	80.5
Province 1	Taplejung	Mikwakhola Rural Municipality	71.5	67.1	69.3	82.2	80.3	81.3	87.7	88.7	88.2	96.1	93.7	94.9	87.7	95.3	91.5	84.5	85.0	84.8	97.2	94.9	96.0	91.9	97.4	94.7	94.7	91.8	93.3	94.6	94.7	94.7	81.7	94.1	87.9	100.0	100.0	100.0	90.9	92.9	92.1
Province 1	Taplejung	Pathivara Yangwarak Rural Municipality	91.0	90.0	90.5	91.6	92.0	91.8	87.7	88.0	87.8	90.2	94.4	92.3	97.3	95.6	96.4	91.9	92.2	92.0	99.2	96.2	97.7	95.6	95.4	95.5	96.9	94.4	95.7	97.2	95.3	96.3	96.8	96.6	96.7	93.4	99.4	96.4	93.7	93.5	93.8
Province 1	Taplejung	Phaktanglung Rural Municipality	80.6	71.1	75.9	89.2	89.8	89.5	89.2	86.3	87.7	93.1	92.4	92.7	92.5	94.0	93.3	89.0	86.7	87.8	93.5	90.1	91.8	93.1	95.5	94.3	94.1	93.5	93.8	93.6	93.0	93.3	91.7	90.1	90.9	94.1	93.3	93.7	91.0	91.7	91.3
Province 1	Taplejung	Phungling Municipality	84.3	89.2	86.8	88.4	84.6	86.5	90.3	88.2	89.3	91.3	89.5	90.4	95.9	93.1	94.5	90.2	89.2	89.7	94.3	93.0	93.6	93.3	98.0	95.6	96.2	96.1	96.2	94.6	95.7	95.1	94.4	94.7	94.6	99.4	99.1	99.2	95.9	95.0	95.5
Province 1	Taplejung	Sidingba Rural Municipality	80.1	81.8	80.9	87.3	80.8	84.0	85.4	84.6	85.0	92.8	87.3	90.1	90.1	90.0	90.0	86.6	84.8	85.7	92.6	95.7	94.2	91.5	96.2	93.9	94.7	93.6	94.1	92.9	95.2	94.1	96.8	96.3	96.6	100.0	99.1	99.5	94.9	94.3	94.6
Province 1	Taplejung	Sirijangha Rural Municipality	66.5	91.1	78.8	91.5	88.9	90.2	90.6	90.9	90.7	94.6	92.5	93.5	93.7	89.2	91.4	87.4	90.8	89.1	94.9	93.6	94.2	94.2	96.3	95.2	95.5	97.7	96.6	94.9	95.8	95.4	96.0	94.8	95.4	99.9	95.5	97.7	96.6	92.8	94.7
Province 1	Panchthar	Falgunanda Rural Municipality	83.8	81.3	82.5	89.8	85.1	87.5	88.7	88.5	88.6	94.9	94.1	94.5	92.8	91.4	92.1	90.0	88.1	89.1	96.7	93.4	95.0	95.3	92.9	94.1	94.5	94.0	94.3	95.5	93.4	94.5	95.8	96.3	96.0	94.2	94.1	94.2	88.5	85.3	87.0
Province 1	Panchthar	Hilihang Rural Municipality	85.6	71.2	78.4	91.1	85.2	88.2	82.5	85.1	83.8	91.3	92.1	91.7	92.6	92.7	92.6	88.4	85.0	86.7	98.4	93.1	95.7	97.4	90.5	94.0	92.5	91.4	92.0	96.1	91.7	93.9	93.9	94.8	94.4	100.0	99.4	99.7	92.0	91.5	91.8
Province 1	Panchthar	Kummayak Rural Municipality	72.5	68.2	70.4	86.9	85.2	86.0	87.2	86.5	86.9	89.3	80.5	84.9	92.2	78.8	85.5	85.8	79.8	82.8	96.1	91.7	93.9	95.7	94.7	95.2	87.0	89.2	88.1	92.9	91.9	92.4	90.4	94.1	92.3	99.7	99.2	99.4	90.5	93.0	91.7
Province 1	Panchthar	Miklajung Rural Municipality	73.5	75.0	74.2	88.1	88.9	88.5	87.0	87.9	87.5	92.1	91.3	91.7	93.5	90.0	91.7	86.7	86.7	86.7	95.6	91.4	93.5	95.2	94.4	94.8	96.0	97.0	96.5	95.6	94.3	94.9	96.9	96.2	96.6	99.0	99.0	99.0	90.1	91.7	90.9
Province 1	Panchthar	Phalelung Rural Municipality	83.5	82.9	83.2	87.5	90.5	89.0	90.6	88.7	89.6	94.0	96.4	95.2	94.9	94.5	94.7	90.0	90.2	90.1	96.2	95.3	95.7	95.6	96.4	96.0	94.4	93.9	94.1	95.4	95.2	95.3	96.4	96.2	96.3	92.9	95.5	94.2	92.1	90.9	91.5
Province 1	Panchthar	Phidim Municipality	78.2	76.2	77.2	88.3	89.3	88.8	91.2	87.0	89.1	96.0	91.7	93.9	93.3	90.7	92.0	89.0	87.2	88.1	94.8	96.8	95.8	94.6	93.5	94.1	93.2	92.9	93.1	94.2	94.4	94.3	95.6	94.9	95.2	94.7	94.9	94.8	91.5	90.7	91.1
Province 1	Panchthar	Tumbewa Rural Municipality	85.6	81.4	83.5	84.6	84.5	84.6	88.9	83.3	86.1	94.7	93.6	94.1	91.4	91.2	91.3	89.2	86.3	87.7	99.6	94.4	97.0	90.9	96.2	93.6	94.7	96.5	95.6	95.1	95.7	95.4	96.7	96.6	96.7	99.2	99.2	99.2	89.3	91.4	90.4
Province 1	Panchthar	Yangwarak Rural Municipality	79.0	78.2	78.6	92.7	88.3	90.5	90.9	89.4	90.1	93.4	90.9	92.1	93.1	91.7	92.4	89.7	88.1	88.9	96.7	93.6	95.2	94.2	95.0	94.6	98.4	97.6	98.0	96.4	95.4	95.9	96.6	96.9	96.8	99.5	95.5	97.5	95.7	91.3	93.4
Province 1	Ilam	Chulachuli Rural Municipality	90.7	95.3	93.0	94.1	95.2	94.6	89.2	90.8	90.0	91.6	92.1	91.8	94.8	95.9	95.4	91.9	94.3	93.1	96.1	94.0	95.0	93.4	92.6	93.0	96.9	95.4	96.2	95.5	94.0	94.7	95.2	92.9	94.1	94.1	95.2	94.6	89.2	87.6	88.5
Province 1	Ilam	Deumai Municipality	77.9	86.4	82.1	92.2	90.7	91.5	90.6	90.9	90.7	94.3	93.9	94.1	92.8	92.7	92.8	89.4	91.2	90.3	98.8	92.3	95.6	92.5	89.8	91.2	95.0	93.4	94.2	95.4	91.9	93.6	97.1	93.5	95.3	99.5	99.6	99.6	89.5	86.8	88.2
Province 1	Ilam	Ilam Municipality	86.7	86.4	86.6	92.6	89.6	91.1	89.8	89.0	89.4	95.8	93.2	94.5	94.4	92.4	93.4	91.6	90.3	91.0	96.2	95.5	95.9	95.9	91.6	93.7	94.5	93.8	94.1	95.5	93.6	94.6	97.3	95.6	96.5	99.8	95.1	97.4	94.7	91.9	93.2
Province 1	Ilam	Mai Municipality	87.1	86.0	86.5	93.5	89.3	91.4	91.1	89.2	90.1	95.2	90.9	93.0	93.3	89.1	91.2	91.9	88.6	90.3	98.7	97.6	98.2	96.9	96.6	96.8	96.4	93.6	95.0	97.3	96.0	96.7	96.4	96.7	96.6	94.5	100.0	97.3	91.1	95.5	93.2
Province 1	Ilam	Maijogmai Rural Municipality	78.9	79.8	79.3	89.9	88.2	89.0	91.0	87.7	89.4	97.5	95.3	96.4	92.2	90.8	91.5	89.5	88.2	88.8	97.6	95.1	96.3	95.2	97.1	96.1	95.7	91.3	93.5	96.2	94.5	95.3	97.2	96.6	96.9	99.3	94.4	96.9	88.1	88.2	88.2
Province 1	Ilam	Mangsebung Rural Municipality	71.7	75.7	73.7	89.0	84.4	86.7	87.5	89.1	88.3	87.0	95.6	91.3	94.3	90.6	92.5	86.1	86.7	86.4	83.9	85.7	84.8	87.5	85.7	86.6	94.3	97.0	95.6	88.6	89.5	89.0	95.8	95.5	95.7	100.0	100.0	100.0	93.2	93.5	93.4
Province 1	Ilam	Phakphokthum Rural Municipality	77.4	83.7	80.6	89.4	88.9	89.1	88.9	88.4	88.7	93.6	91.3	92.5	92.8	92.4	92.6	88.5	89.3	88.9	95.0	93.8	94.4	96.8	96.3	96.6	94.7	92.1	93.4	95.5	94.1	94.8	95.9	93.6	94.8	93.3	95.3	94.3	88.5	88.5	88.5
Province 1	Ilam	Rong Rural Municipality	86.0	91.3	88.7	94.0	93.2	93.6	92.2	90.6	91.4	92.2	92.2	92.2	96.2	92.6	94.4	92.6	92.3	92.4	97.2	98.2	97.7	94.5	93.0	93.7	98.0	93.6	95.8	96.6	94.9	95.7	97.4	96.1	96.7	100.0	99.9	99.9	96.3	95.6	96.0
Province 1	Ilam	Sandakpur Rural Municipality	84.0	85.1	84.6	91.5	90.1	90.8	93.0	87.5	90.2	96.2	94.8	95.5	87.5	88.2	87.9	90.1	88.6	89.4	96.3	93.0	94.6	93.7	90.1	91.9	98.0	92.8	95.4	96.0	92.0	94.0	94.6	92.7	93.7	99.6	100.0	99.8	94.3	93.7	94.0
Province 1	Ilam	Suryodaya Municipality	82.0	84.3	83.1	90.2	90.8	90.5	91.8	90.1	90.9	95.7	94.6	95.2	96.4	90.8	93.6	90.9	89.8	90.4	96.7	93.1	94.9	97.0	96.1	96.5	93.9	91.7	92.8	95.9	93.6	94.7	94.8	94.1	94.5	94.2	99.4	96.8	90.1	91.5	90.8
Province 1	Jhapa	Arjundhara Municipality	84.7	83.2	83.9	93.3	92.1	92.7	89.9	88.9	89.4	97.2	95.0	96.1	93.1	95.1	94.1	91.1	90.5	90.8	95.2	95.5	95.3	97.5	98.4	98.0	90.8	95.3	93.1	94.5	96.4	95.5	93.4	92.9	93.1	99.9	99.4	99.6	92.7	93.6	93.1
Province 1	Jhapa	Barhadashi Rural Municipality	90.2	88.9	89.6	87.8	88.0	87.9	85.9	85.1	85.5	93.5	93.2	93.3	88.2	90.6	89.4	88.7	88.6	88.6	98.7	95.5	97.1	95.3	95.6	95.4	96.1	96.1	96.1	96.7	95.7	96.2	96.5	97.0	96.7	99.4	100.0	99.7	94.6	94.8	94.7
Province 1	Jhapa	Bhadrapur Municipality	90.0	90.7	90.4	92.0	90.7	91.3	90.6	89.5	90.1	93.1	95.5	94.3	93.1	92.8	93.0	91.8	91.4	91.6	98.8	98.1	98.4	93.8	94.0	93.9	97.6	95.3	96.4	96.7	95.8	96.2	94.9	96.6	95.8	99.0	95.2	97.1	91.5	90.1	90.8
Province 1	Jhapa	Birtamod Municipality	96.4	93.1	94.7	93.2	93.0	93.1	93.4	89.5	91.4	96.6	95.8	96.2	97.3	95.1	96.2	95.2	92.9	94.1	98.3	97.8	98.0	90.7	90.8	90.8	97.7	97.8	97.8	95.5	95.5	95.5	96.3	96.2	96.2	99.4	99.8	99.6	90.4	91.1	90.7
Province 1	Jhapa	Buddhashanti Rural Municipality	77.4	80.1	78.7	86.7	88.1	87.4	88.0	89.5	88.7	95.6	96.0	95.8	94.4	92.8	93.6	87.6	88.6	88.1	97.7	94.3	96.0	94.7	94.9	94.8	93.3	92.2	92.8	95.2	93.8	94.5	95.7	95.1	95.4	99.0	99.8	99.4	90.5	93.3	91.8
Province 1	Jhapa	Damak Municipality	90.5	89.8	90.2	92.9	88.8	90.9	89.4	88.4	88.9	93.8	94.8	94.3	93.8	93.2	93.5	92.0	90.6	91.3	94.8	93.0	93.9	91.1	92.8	92.0	97.6	94.5	96.1	94.5	93.5	94.0	95.4	95.7	95.6	94.5	99.9	97.2	91.4	94.2	92.8
Province 1	Jhapa	Gauradhaha Municipality	79.7	80.3	80.0	89.9	90.5	90.2	88.3	88.8	88.5	95.0	93.1	94.0	95.0	92.9	94.0	89.5	89.4	89.4	97.4	94.3	95.8	94.0	95.5	94.8	98.3	97.2	97.7	96.6	95.7	96.1	95.7	95.8	95.8	99.8	99.6	99.7	96.7	96.6	96.7
Province 1	Jhapa	Gauriganj Rural Municipality	74.6	76.7	75.7	81.9	81.7	81.8	84.1	83.2	83.7	90.8	86.1	88.4	94.9	89.9	92.4	84.8	83.8	84.3	96.1	93.4	94.7	96.5	92.2	94.3	84.5	80.4	82.4	92.3	88.6	90.5	94.4	93.9	94.1	99.3	99.2	99.3	94.2	91.3	92.8
Province 1	Jhapa	Haldibari Rural Municipality	94.8	87.6	91.2	93.2	93.4	93.3	93.2	92.3	92.8	93.8	91.2	92.5	93.7	91.3	92.5	94.3	91.5	92.9	96.2	95.0	95.6	89.2	89.3	89.2	93.7	95.7	94.7	93.0	93.3	93.2	96.5	95.7	96.1	100.0	99.7	99.8	93.9	92.9	93.4
Province 1	Jhapa	Jhapa Rural Municipality	69.2	73.0	71.1	69.8	73.9	71.8	69.4	78.3	73.8	82.9	87.7	85.3	81.5	85.6	83.5	74.1	79.1	76.6	95.3	97.2	96.2	85.2	88.9	87.0	97.4	97.2	97.3	92.6	94.5	93.5	93.3	92.5	92.9	99.7	99.3	99.5	87.0	85.5	86.2
Province 1	Jhapa	Kachankawal Rural Municipality	81.0	75.1	78.1	82.2	80.7	81.5	80.5	81.7	81.1	92.2	89.9	91.0	93.8	90.7	92.2	85.9	83.7	84.8	95.5	90.6	93.1	93.9	90.3	92.1	94.1	91.3	92.7	94.5	90.7	92.6	95.2	94.8	95.0	99.5	99.2	99.4	95.4	94.7	95.0
Province 1	Jhapa	Kamal Rural Municipality	89.3	84.6	87.0	85.9	89.2	87.5	86.7	86.3	86.5	92.3	88.0	90.2	89.7	89.6	89.6	88.4	87.7	88.1	92.1	89.8	91.0	90.9	88.7	89.8	93.4	92.9	93.1	92.1	90.5	91.3	96.7	95.4	96.1	99.2	95.2	97.2	94.3	89.4	91.9
Province 1	Jhapa	Kanakai Municipality	91.3	94.9	93.1	93.8	92.1	92.9	88.8	88.1	88.5	93.1	94.7	93.9	94.6	93.3	93.9	92.2	92.3	92.2	97.8	96.6	97.2	95.7	93.8	94.8	96.4	95.8	96.1	96.6	95.4	96.0	95.6	95.6	95.6	94.0	95.2	94.6	92.7	92.8	92.8
Province 1	Jhapa	Mechinagar Municipality	92.3	91.5	91.9	91.3	93.5	92.4	91.8	92.0	91.9	96.9	96.4	96.6	95.6	92.7	94.1	93.1	92.8	93.0	96.7	95.6	96.2	93.8	94.1	93.9	95.2	96.2	95.7	95.2	95.3	95.3	96.6	94.8	95.7	99.6	99.8	99.7	94.7	94.6	94.7

Annex 6.1: Percentage of promoters

Province	District	Local Level	G1			G2			G3			G4			G5			G1-5			G6			G7			G8			G6-8			G9			G10			G9-10		
			Girls	Boys	Total	Girls	Boys	Total	Girls	Boys	Total	Girls	Boys	Total	Girls	Boys	Total	Girls	Boys	Total	Girls	Boys	Total	Girls	Boys	Total	Girls	Boys	Total	Girls	Boys	Total	Girls	Boys	Total	Girls	Boys	Total	Girls	Boys	Total
Province 1	Jhapa	Shivasatakshi Municipality	92.7	88.9	90.8	87.5	86.9	87.2	89.6	90.6	90.1	95.2	93.7	94.5	93.1	91.3	92.2	91.0	90.1	90.6	95.8	95.1	95.4	95.0	91.6	93.3	94.2	95.0	94.6	95.0	93.9	94.5	93.5	92.4	92.9	99.4	99.1	99.3	93.5	93.1	93.3
Province 1	Morang	Belbari Municipality	89.9	94.4	92.2	89.8	92.7	91.2	90.8	89.8	90.3	95.4	93.4	94.4	94.2	92.3	93.3	91.8	92.9	92.3	97.7	95.8	96.8	97.5	96.9	97.2	96.2	97.9	97.0	97.1	96.9	97.0	95.5	96.9	96.2	94.4	99.4	96.9	86.6	91.9	89.2
Province 1	Morang	Biratnagar Metropolitan City	87.0	90.8	88.9	88.8	90.3	89.5	90.5	91.2	90.8	95.0	94.3	94.6	94.9	93.6	94.2	90.7	92.0	91.3	96.3	92.5	94.4	90.3	90.2	90.3	96.0	94.3	95.2	94.2	92.3	93.3	95.0	94.8	94.9	93.8	99.0	96.4	90.9	93.4	92.1
Province 1	Morang	Budhiganga Rural Municipality	72.7	68.9	70.8	81.7	80.7	81.2	81.8	83.1	82.4	85.3	88.6	86.9	89.4	91.8	90.6	81.8	82.3	82.1	94.7	95.1	94.9	93.4	91.5	92.5	93.6	95.1	94.4	93.9	93.9	93.9	95.1	93.9	94.5	92.2	94.3	93.2	90.4	92.1	91.3
Province 1	Morang	Dhanapalthan Rural Municipality	88.2	90.2	89.2	92.3	91.8	92.1	91.7	89.7	90.7	94.4	94.8	94.6	87.4	85.6	86.5	90.2	89.9	90.0	97.5	96.9	97.2	93.2	93.7	93.5	95.8	89.7	92.7	95.5	93.4	94.5	95.5	94.1	94.8	99.7	99.9	99.8	75.9	75.1	75.5
Province 1	Morang	Gramthan Rural Municipality	86.4	78.4	82.4	93.1	93.9	93.5	93.6	93.0	93.3	96.1	92.5	94.3	97.7	94.4	96.0	93.2	90.5	91.8	97.1	97.4	97.2	98.2	97.0	97.6	97.6	96.8	97.2	97.6	97.1	97.4	96.9	97.4	97.1	100.0	94.9	97.4	95.1	92.8	93.9
Province 1	Morang	Jahada Rural Municipality	79.9	77.5	78.7	80.0	82.7	81.3	84.8	86.3	85.6	89.4	86.8	88.1	86.9	87.6	87.2	83.8	84.4	84.1	93.2	93.2	93.2	98.5	97.5	98.0	95.2	94.4	94.8	95.6	95.0	95.3	96.2	95.5	95.9	100.0	100.0	100.0	95.5	94.7	95.1
Province 1	Morang	Kanepokhari Rural Municipality	89.8	88.7	89.3	89.5	92.2	90.9	90.8	90.8	90.8	93.1	94.8	94.0	94.0	92.6	93.3	91.2	91.6	91.4	97.7	97.7	97.7	93.8	97.3	95.5	95.6	95.5	95.6	95.7	96.8	96.3	95.5	94.5	95.0	94.0	99.7	96.8	91.5	94.2	92.8
Province 1	Morang	Katahari Rural Municipality	89.9	93.8	91.9	89.4	90.1	89.8	89.2	86.6	87.9	89.7	92.5	91.1	92.2	93.7	92.9	90.3	91.2	90.8	94.6	97.4	96.0	95.6	89.0	92.3	93.3	90.6	92.0	94.5	92.3	93.4	90.7	84.5	87.6	89.9	88.8	89.4	83.9	79.0	81.5
Province 1	Morang	Kerabari Rural Municipality	83.0	82.0	82.5	91.3	92.7	92.0	88.5	90.1	89.3	92.4	91.1	91.8	94.6	91.8	93.2	90.3	90.0	90.1	97.2	93.2	95.2	95.6	95.7	95.7	95.3	93.0	94.1	96.1	94.0	95.0	96.3	96.6	96.4	99.4	99.2	99.3	91.5	91.4	91.4
Province 1	Morang	Letang Municipality	91.8	93.8	92.8	91.5	91.1	91.3	92.4	92.3	92.3	93.8	94.9	94.3	92.1	90.3	91.2	92.3	92.4	92.4	96.7	94.5	95.6	96.6	96.1	96.3	96.3	96.7	96.5	96.5	95.8	96.1	97.2	96.1	96.7	99.7	99.7	99.7	96.0	96.0	96.0
Province 1	Morang	Miklajung Rural Municipality	89.2	86.2	87.7	88.4	88.3	88.3	91.3	89.9	90.6	95.1	95.7	95.4	91.4	94.2	92.8	90.4	90.4	90.4	95.3	95.9	95.6	96.2	92.4	94.3	92.8	92.5	92.7	94.8	93.6	94.2	93.3	88.6	90.9	99.3	100.0	99.7	89.3	87.7	88.5
Province 1	Morang	Pathari Shanishchare Municipality	81.5	81.6	81.5	89.7	89.0	89.4	88.5	88.7	88.6	93.7	90.1	91.9	94.3	93.9	94.1	89.2	88.7	88.9	98.1	97.1	97.6	93.8	92.2	93.0	96.1	93.4	94.7	96.0	94.2	95.1	92.8	92.9	92.9	99.3	100.0	99.6	92.6	92.6	92.6
Province 1	Morang	Rangeli Municipality	80.0	77.8	78.9	87.5	89.1	88.3	85.3	84.0	84.7	92.0	91.6	91.8	92.3	90.2	91.2	87.4	86.3	86.8	91.8	91.0	91.4	92.9	91.3	92.1	92.4	89.7	91.0	92.3	90.7	91.5	91.4	90.1	90.8	93.5	94.3	93.9	91.5	88.6	90.1
Province 1	Morang	Ratuwamai Municipality	90.7	89.7	90.2	90.2	90.1	90.1	89.4	89.5	89.5	90.4	91.7	91.0	92.2	91.4	91.8	90.7	90.7	90.7	95.3	96.1	95.7	95.7	93.6	94.7	96.7	96.5	96.6	95.9	95.4	95.7	96.1	95.1	95.6	100.0	99.3	99.6	93.5	89.7	91.6
Province 1	Morang	Sundarharaicha Municipality	88.3	89.5	88.9	91.6	88.0	89.8	88.4	87.7	88.0	92.2	93.0	92.6	95.1	91.9	93.5	91.4	89.9	90.7	95.0	92.6	93.8	96.8	96.9	96.9	96.6	96.0	96.3	96.1	95.2	95.7	94.7	94.1	94.4	99.2	99.9	99.5	94.9	95.9	95.4
Province 1	Morang	Sunwarshi Municipality	79.6	80.9	80.3	83.3	81.5	82.4	74.8	81.4	78.1	82.0	80.4	81.2	75.0	86.2	80.6	78.7	82.5	80.6	91.6	93.0	92.3	84.9	89.7	87.3	90.5	89.8	90.1	89.0	90.8	89.9	91.8	92.4	92.1	99.9	99.7	99.8	87.9	86.0	87.0
Province 1	Morang	Uralabari Municipality	83.5	86.0	84.7	93.6	94.9	94.2	93.5	88.3	90.9	96.6	92.3	94.4	93.2	92.7	92.9	91.7	91.1	91.4	95.4	95.4	95.4	95.8	95.1	95.4	97.0	92.2	94.6	96.1	94.2	95.1	94.4	95.2	94.8	94.7	99.5	97.1	93.2	94.9	94.1
Province 1	Sunsari	Barahkshetra Municipality	88.0	87.9	88.0	91.3	89.7	90.5	89.3	88.6	89.0	94.3	95.2	94.7	91.5	92.4	91.9	90.7	90.2	90.5	94.9	94.9	94.9	94.0	96.7	95.3	95.9	96.1	96.0	95.0	95.9	95.4	94.3	94.9	94.6	93.5	94.7	94.1	92.5	93.4	92.9
Province 1	Sunsari	Barju Rural Municipality	70.3	70.1	70.2	85.9	89.7	87.8	86.2	88.8	87.5	89.7	87.9	88.8	92.0	89.8	90.9	84.6	85.5	85.1	92.1	93.0	92.6	90.5	92.9	91.7	93.8	92.4	93.1	92.1	92.8	92.5	95.1	94.4	94.8	99.7	99.1	99.4	95.9	94.8	95.4
Province 1	Sunsari	Bhokraha Narsing Rural Municipality	78.9	73.0	75.9	80.7	85.8	83.2	87.7	89.3	88.5	80.9	86.8	83.9	84.1	92.0	88.1	82.4	85.6	84.0	95.9	88.3	92.1	85.7	92.0	88.8	98.1	95.5	96.8	93.2	91.9	92.6	95.7	95.6	95.6	99.7	99.2	99.4	89.6	85.4	87.5
Province 1	Sunsari	Dewanganj Rural Municipality	72.4	74.2	73.3	84.6	82.2	83.4	83.4	89.4	86.4	89.6	92.1	90.9	91.8	92.5	92.2	84.6	85.8	85.2	97.4	96.2	96.8	96.8	93.0	94.9	91.2	87.8	89.5	95.1	92.3	93.7	96.8	92.8	94.8	100.0	100.0	100.0	91.9	84.8	88.4
Province 1	Sunsari	Dharan Sub Metropolitan City	92.6	89.9	91.2	88.1	87.9	88.0	91.2	87.4	89.3	96.0	94.2	95.1	95.7	92.3	94.0	92.4	90.1	91.3	97.5	95.6	96.5	92.5	95.4	93.9	96.7	96.9	96.8	95.6	96.0	95.8	96.0	95.6	95.8	94.6	95.3	94.9	90.9	90.5	90.7
Province 1	Sunsari	Duhabi Municipality	80.1	80.6	80.4	86.9	91.1	89.0	87.0	91.6	89.3	92.6	92.3	92.4	91.7	91.4	91.5	87.4	89.5	88.4	95.2	92.5	93.8	95.0	96.0	95.5	96.5	96.8	96.7	95.6	95.1	95.3	97.3	95.7	96.5	93.6	93.7	93.6	93.1	92.4	92.7
Province 1	Sunsari	Gadhi Rural Municipality	82.8	85.0	83.9	85.0	82.1	83.5	86.8	83.2	85.0	90.8	91.0	90.9	89.0	91.1	90.1	86.8	86.5	86.6	95.6	93.6	94.6	92.4	92.2	92.3	94.1	90.8	92.5	94.0	92.2	93.1	95.9	86.4	91.2	100.0	95.6	97.8	90.5	84.6	87.6
Province 1	Sunsari	Harinagar Rural Municipality	83.4	78.7	81.0	88.1	90.2	89.2	89.7	91.7	90.7	93.8	91.0	92.4	93.6	88.1	90.9	89.5	88.1	88.8	93.8	92.1	93.0	88.5	97.6	93.0	96.2	94.9	95.5	92.8	94.9	93.9	96.8	96.8	96.8	93.8	95.8	94.8	89.6	91.2	90.5
Province 1	Sunsari	Inaruwa Municipality	77.5	80.3	78.9	87.7	90.5	89.1	83.9	84.6	84.2	89.9	89.4	89.7	86.9	90.5	88.7	84.9	87.4	86.2	95.0	92.5	93.7	94.2	91.8	93.0	95.5	95.0	95.3	94.9	93.1	94.0	94.7	95.8	95.3	99.3	100.0	99.6	96.0	94.7	95.3
Province 1	Sunsari	Itahari Sub Metropolitan City	92.9	88.4	90.7	91.1	92.7	91.9	92.7	91.6	92.1	94.8	94.5	94.6	94.2	93.9	94.0	93.1	92.1	92.6	99.0	93.4	96.2	93.9	93.7	93.8	97.2	96.6	96.9	96.7	94.6	95.6	96.2	95.1	95.7	93.7	95.6	94.6	90.9	91.3	91.1
Province 1	Sunsari	Koshi Rural Municipality	74.4	78.7	76.5	79.5	79.1	79.3	84.6	87.4	86.0	84.8	85.6	85.2	81.5	83.6	82.6	80.8	83.1	81.9	90.1	85.2	87.6	92.1	92.6	92.3	91.8	93.0	92.4	91.3	90.3	90.8	95.3	95.5	95.4	93.7	99.8	96.8	90.4	89.1	89.6
Province 1	Sunsari	Ramdhuni Municipality	86.9	85.0	86.0	90.8	88.8	89.8	91.0	84.6	87.8	90.3	89.2	89.8	88.7	87.1	87.9	89.5	87.0	88.3	92.2	92.6	92.4	93.3	92.3	92.8	97.0	94.0	95.5	94.1	93.0	93.6	95.7	95.7	95.7	99.7	99.4	99.5	93.2	94.5	93.9
Province 1	Dhankuta	Chaubise Rural Municipality	90.7	88.5	89.6	92.1	89.1	90.6	93.9	91.7	92.8	95.3	95.8	95.6	92.4	91.3	91.8	92.8	90.7	91.8	95.1	87.8	91.5	96.3	94.8	95.5	94.4	91.3	92.9	95.3	91.3	93.3	93.5	91.7	92.6	99.4	99.8	99.6	91.4	88.8	90.1
Province 1	Dhankuta	Chhathar Jorpati Rural Municipality	95.6	92.0	93.8	90.9	95.2	93.1	90.0	88.7	89.3	96.0	95.3	95.6	95.3	94.6	94.9	93.4	93.0	93.2	96.6	95.6	96.1	96.5	93.7	95.1	96.5	97.3	96.9	96.5	95.5	96.0	95.9	94.5	95.2	99.6	99.7	99.6	95.1	91.8	93.5
Province 1	Dhankuta	Dhankuta Municipality	89.7	85.3	87.5	91.9	90.5	91.2	91.0	88.1	89.5	95.3	93.3	94.3	93.1	92.9	93.0	92.1	90.1	91.1	98.2	96.9	97.6	93.6	95.5	94.6	95.7	97.1	96.4	95.8	96.5	96.2	96.4	97.1	96.7	99.7	99.8	99.8	95.3	95.3	95.3
Province 1	Dhankuta	Mahalaxmi Municipality	88.5	84.5	86.5	88.9	89.3	89.1	90.2	87.4	88.8	95.6	92.2	93.9	94.7	92.7	93.7	91.5	89.4	90.4	97.5	92.9	95.2	93.1	94.0	93.5	94.6	96.5	95.5	95.0	94.4	94.7	95.8	95.1	95.4	92.5	93.1	92.8	90.7	91.4	91.0
Province 1	Dhankuta	Pakhribas Municipality	78.9	79.8	79.4	83.7	87.5	85.6	92.3	85.1	88.7	95.1	90.0	92.6	91.3	90.5	90.9	87.8	86.9	87.4	95.5	94.5	95.0	96.3	95.7	96.0	97.4	94.4	95.9	96.4	94.9	95.6	96.7	96.0	96.4	99.8	99.4	99.6	93.8	93.7	93.7
Province 1	Dhankuta	Sangurigadhi Rural Municipality	82.1	81.3	81.7	91.0	85.2	88.1	89.0	83.7	86.4	92.5	91.0	91.7	93.0	90.4	91.7	89.0	86.1	87.6	95.7	95.4	95.6	96.0	95.7	95.9	96.3	98.0	97.2	96.0	96.4	96.2	96.3	95.8	96.1	93.2	99.3	96.2	89.4	90.2	89.8
Province 1	Dhankuta	Shahidbhumi Rural Municipality	88.9	87.4	88.1	92.7	94.0	93.4	93.2	89.2	91.2	93.0	90.8	91.9	93.8	91.7	92.8	92.6	91.2	91.9	99.4	90.9	95.1	94.2	88.1	91.1	96.3	89.7	93.0	96.6	89.6	93.1	92.6	93.3	93.0	100.0	100.0	100.0	89.7	91.9	90.7
Province 1	Terhathum	Aathrai Rural Municipality	66.3	73.4	69.9	88.4	85.3	86.9	91.4	86.6	89.0	94.5	95.0	94.8	92.8	90.6	91.7	86.3	85.8	86.1	98.8	91.4	95.1	92.2	92.8	92.5	95.2	96.5	95.9	95.4	93.6	94.5	95.2	95.1	95.2	93.5	94.0	93.8	88.7	90.4	89.6
Province 1	Terhathum	Chhathar Rural Municipality	85.7	83.1	84.4	90.0	83.8	86.9	87.4	89.2	88.3	93.1	89.5	91.3	89.2	91.2	90.2	89.3	87.5	88.4	97.5	87.7	92.6	94.5	95.1	94.8	89.1	91.9	90.5	93.7	91.6	92.7	93.0	95.0	94.0	93.2	91.6	92.4	87.9	90.4	89.1
Province 1	Terhathum	Laligurans Municipality	81.4	85.0	83.2	92.9	90.1	91.5	93.3	92.1	92.7	92.3	90.9	91.6	92.7	89.7	91.2	90.7	89.8	90.3	98.2	97.2	97.7	93.7	93.3	93.5	96.9	96.8	96.9	96.2	95.8	96.0	95.6	93.8	94.7	100.0	99.7	99.9	96.8	93.6	95.2
Province 1	Terhathum	Menchhayayem Rural Municipality	69.2	93.0	81.1	72.7	78.0	75.4	79.9	71.8	75.9	79.5	79.5	79.5	86.4	79.2	82.8	77.6	80.5	79.1	83.7	84.7	84.2	83.7	75.7	79.7	94.8	97.3	96.1	87.4	85.9	86.7	94.1	95.7	94.9	99.5	91.7	95.6	93.9	92.2	93.0

Annex 6.1: Percentage of promoters

Province	District	Local Level	G1			G2			G3			G4			G5			G1-5			G6			G7			G8			G6-8			G9			G10			G9-10		
			Girls	Boys	Total	Girls	Boys	Total	Girls	Boys	Total	Girls	Boys	Total	Girls	Boys	Total	Girls	Boys	Total	Girls	Boys	Total	Girls	Boys	Total	Girls	Boys	Total	Girls	Boys	Total	Girls	Boys	Total	Girls	Boys	Total	Girls	Boys	Total
Province 1	Terhathum	Myanglung Municipality	65.5	67.7	66.6	83.8	89.9	86.8	81.6	86.4	84.0	87.7	89.8	88.7	94.6	93.7	94.1	82.8	85.7	84.2	93.8	94.0	93.9	94.6	95.2	94.9	92.3	94.1	93.2	93.6	94.5	94.0	96.3	95.8	96.0	100.0	100.0	100.0	94.9	96.0	95.5
Province 1	Terhathum	Phedap Rural Municipality	83.4	78.3	80.9	92.0	85.8	88.9	89.2	88.9	89.1	96.0	92.7	94.3	93.9	91.6	92.8	90.4	87.5	89.0	98.8	97.7	98.2	95.1	96.2	95.7	95.2	94.6	94.9	96.4	96.2	96.3	96.3	96.3	96.3	99.8	99.5	99.7	88.1	86.2	87.0
Province 1	a	Bhotkhola Rural Municipality	76.6	81.2	78.9	76.3	82.6	79.4	83.3	81.0	82.2	89.3	88.3	88.8	85.4	93.7	89.5	81.8	85.3	83.5	95.2	96.3	95.8	96.6	95.7	96.1	94.7	95.2	95.0	95.5	95.8	95.6	97.1	93.8	95.4	99.9	99.8	99.8	93.8	94.9	94.3
Province 1	a	Chainpur Municipality	77.8	75.8	76.8	83.4	83.8	83.6	88.0	87.1	87.5	94.3	90.4	92.3	90.9	90.8	90.9	86.0	85.5	85.8	96.7	92.5	94.6	93.8	91.9	92.9	93.9	94.2	94.1	94.8	92.9	93.8	94.7	95.0	94.8	93.9	94.2	94.1	80.1	81.9	81.0
Province 1	a	Chichila Rural Municipality	76.9	75.3	76.1	89.4	87.1	88.2	88.9	87.4	88.1	95.2	90.8	93.0	96.7	93.0	94.8	89.4	87.0	88.2	100.0	97.7	98.9	97.2	95.2	96.2	95.0	91.5	93.2	97.4	94.8	96.1	91.5	89.9	90.7	99.3	99.4	99.4	92.9	93.2	93.1
Province 1	a	Dharmadevi Municipality	69.2	70.7	70.0	82.5	82.9	82.7	84.5	84.2	84.3	95.0	89.7	92.3	90.8	86.9	88.8	84.1	82.3	83.2	94.8	91.4	93.1	97.7	93.0	95.3	94.5	96.6	95.6	95.7	93.7	94.7	94.7	95.3	95.0	99.6	99.4	99.5	93.3	91.0	92.2
Province 1	a	Khandbari Municipality	75.2	80.1	77.6	87.5	84.7	86.1	90.6	90.2	90.4	92.0	93.0	92.5	96.4	92.2	94.3	88.5	88.0	88.3	94.0	92.8	93.4	92.9	94.9	93.9	95.3	95.1	95.2	94.1	94.3	94.2	94.5	94.5	94.5	94.5	94.1	94.3	91.2	90.3	90.7
Province 1	a	Madi Municipality	70.1	66.9	68.5	82.7	86.1	84.4	89.8	89.8	89.8	88.3	93.7	91.0	89.0	90.6	89.8	83.8	84.4	84.1	96.4	90.0	93.2	94.4	94.2	94.3	94.7	95.1	94.9	95.2	93.1	94.1	94.9	96.6	95.8	94.1	95.1	94.6	83.6	87.5	85.6
Province 1	a	Makalu Rural Municipality	78.6	86.7	82.6	69.5	70.8	70.1	72.1	76.3	74.2	78.6	83.9	81.2	85.8	75.5	80.6	76.5	78.8	77.6	88.2	85.4	86.8	83.6	85.5	84.6	91.3	83.9	87.6	87.7	84.9	86.3	96.9	95.7	96.3	100.0	100.0	100.0	91.5	95.5	93.4
Province 1	a	Panchakhapan Municipality	76.0	63.1	69.5	84.3	85.0	84.6	86.7	84.2	85.5	91.0	91.8	91.4	90.4	88.4	89.4	85.7	81.7	83.7	98.0	95.0	96.5	93.1	88.2	90.6	93.7	96.0	94.8	94.9	93.0	94.0	96.0	97.1	96.6	99.4	100.0	99.7	90.9	93.0	91.9
Province 1	a	Sabhapokhari Rural Municipality	64.4	70.3	67.3	90.3	83.5	86.9	84.6	87.7	86.1	94.6	94.2	94.4	93.7	93.7	93.7	85.0	85.7	85.4	94.3	91.7	93.0	95.0	93.2	94.1	98.0	96.6	97.3	95.8	93.8	94.8	96.5	96.7	96.6	99.8	99.2	99.5	88.1	94.9	91.5
Province 1	a	Silichong Rural Municipality	69.1	68.8	68.9	90.2	87.4	88.8	84.7	89.5	87.1	96.1	93.8	94.9	91.6	94.5	93.1	85.8	86.5	86.2	98.6	95.2	96.9	98.0	95.2	96.6	92.1	94.0	93.0	96.2	94.8	95.5	96.8	93.8	95.3	92.7	94.5	93.6	85.3	88.4	87.0
Province 1	Bhojpur	Aamchowk Rural Municipality	79.2	87.5	83.3	79.9	82.4	81.2	85.7	82.2	84.0	91.5	91.9	91.7	95.5	93.1	94.3	86.6	87.7	87.1	95.7	96.6	96.1	95.1	93.8	94.5	98.1	92.6	95.4	96.3	94.3	95.3	96.8	89.8	93.3	99.4	99.6	99.5	89.2	83.9	86.7
Province 1	Bhojpur	Arun Rural Municipality	80.4	77.3	78.8	85.6	85.9	85.7	87.5	88.3	87.9	92.4	93.0	92.7	94.0	92.8	93.4	87.8	87.1	87.5	97.5	97.8	97.7	97.0	98.6	97.8	97.6	95.3	96.4	97.4	97.2	97.3	94.2	95.6	94.9	93.9	93.4	93.6	72.9	81.3	77.1
Province 1	Bhojpur	Bhojpur Municipality	80.9	79.6	80.3	88.8	88.6	88.7	92.5	88.1	90.3	90.1	93.1	91.6	94.4	92.2	93.3	89.7	87.8	88.7	94.9	91.3	93.1	96.1	96.1	96.1	96.9	94.6	95.8	96.0	94.0	95.0	91.2	89.6	90.4	99.5	99.6	99.6	92.8	92.2	92.5
Province 1	Bhojpur	Hatuwagadhi Rural Municipality	67.9	78.8	73.4	84.5	83.5	84.0	91.5	87.9	89.7	94.4	94.6	94.5	93.2	87.2	90.2	86.1	86.2	86.1	96.2	95.9	96.0	96.6	96.7	96.6	97.4	95.7	96.6	96.7	96.1	96.4	95.8	96.2	96.0	99.1	99.3	99.2	96.9	96.2	96.6
Province 1	Bhojpur	Pauwadungma Rural Municipality	76.1	69.8	72.9	91.2	88.5	89.8	85.9	83.1	84.5	93.6	92.1	92.8	94.2	91.8	93.0	88.2	85.2	86.7	96.4	95.5	95.9	94.4	94.0	94.2	97.4	97.6	97.5	96.1	95.7	95.9	95.7	93.5	94.6	99.4	100.0	99.7	94.4	94.5	94.4
Province 1	Bhojpur	Ramprasad Rai Rural Municipality	75.0	74.6	74.8	83.4	84.1	83.8	86.5	86.1	86.3	84.7	92.1	88.4	91.9	86.4	89.1	84.2	84.5	84.4	96.3	94.9	95.6	95.5	91.7	93.6	92.6	94.6	93.6	94.8	93.7	94.3	94.7	96.4	95.6	94.1	99.3	96.7	91.5	95.1	93.3
Province 1	Bhojpur	Salpasilichho Rural Municipality	84.5	71.7	78.1	92.1	86.9	89.5	93.0	82.2	87.6	96.9	93.5	95.2	95.6	95.0	95.3	92.1	85.6	88.9	96.8	96.4	96.6	92.8	94.0	93.4	95.8	95.8	95.8	95.1	95.4	95.3	96.8	94.9	95.8	100.0	100.0	100.0	97.4	95.7	96.5
Province 1	Bhojpur	Shadananda Municipality	74.8	73.4	74.1	86.5	81.8	84.2	87.9	84.9	86.4	94.1	89.9	92.0	94.1	91.9	93.0	87.0	84.3	85.7	96.4	96.2	96.3	95.1	96.3	95.7	95.2	95.7	95.4	95.6	96.1	95.8	96.2	91.1	93.7	99.5	99.8	99.6	85.9	84.4	85.2
Province 1	Bhojpur	Temkemaiyung Rural Municipality	71.4	73.0	72.2	85.2	83.4	84.3	85.7	84.4	85.1	86.9	90.8	88.9	87.2	85.8	86.5	83.0	82.8	82.9	94.7	91.3	93.0	94.6	93.8	94.2	91.9	91.1	91.5	93.7	92.1	92.9	96.1	96.1	96.1	94.0	94.7	94.3	89.6	88.4	89.0
Province 1	Solukhumbu	Khumbupasanglahm Rural Municipality	85.8	87.3	86.6	91.6	85.2	88.4	93.7	85.7	89.7	94.9	95.2	95.0	96.7	92.4	94.6	92.5	88.6	90.6	99.0	95.4	97.2	97.4	94.8	96.1	93.5	91.1	92.3	96.6	93.8	95.2	93.9	95.5	94.7	99.5	100.0	99.8	93.9	95.8	94.9
Province 1	Solukhumbu	Likhupike Rural Municipality	82.3	85.7	84.0	94.8	81.1	88.0	93.8	90.0	91.9	91.1	96.5	93.8	96.7	90.8	93.8	91.8	88.8	90.3	96.5	93.4	95.0	95.3	96.7	96.0	99.9	97.9	98.9	97.3	96.0	96.6	97.5	97.5	97.5	99.3	99.1	99.2	97.9	97.6	97.8
Province 1	Solukhumbu	Mahakulung Rural Municipality	75.7	77.1	76.4	93.4	91.0	92.2	92.2	92.4	92.3	97.6	96.5	97.0	96.2	95.5	95.9	90.7	90.3	90.5	97.5	98.2	97.8	98.2	97.9	98.0	96.7	96.9	96.8	97.4	97.6	97.5	95.7	97.2	96.4	100.0	100.0	100.0	96.8	94.8	95.9
Province 1	Solukhumbu	Mapya Dudhkoshi Rural Municipality	75.1	78.7	76.9	87.3	79.5	83.4	86.6	81.5	84.0	90.5	89.2	89.8	88.8	84.6	86.7	85.6	82.1	83.8	91.1	82.8	87.0	89.5	83.5	86.5	95.3	94.1	94.7	92.0	86.8	89.4	96.4	92.2	94.3	100.0	100.0	100.0	93.8	89.5	91.8
Province 1	Solukhumbu	Nechasalyan Rural Municipality	73.0	66.5	69.7	87.5	84.2	85.8	84.7	87.0	85.8	92.5	93.8	93.1	89.5	88.6	89.1	85.2	83.6	84.4	96.3	85.8	91.1	93.2	88.7	90.9	97.8	94.7	96.3	95.8	89.7	92.7	96.0	96.0	96.0	99.5	99.8	99.7	94.8	92.0	93.3
Province 1	Solukhumbu	Solududhakunda Municipality	79.0	78.2	78.6	90.6	86.2	88.4	91.2	87.5	89.3	95.8	91.6	93.7	94.1	93.4	93.7	89.9	87.2	88.6	96.3	96.2	96.2	93.9	95.0	94.5	95.0	96.6	95.8	95.1	95.9	95.5	95.7	95.5	95.6	99.4	99.8	99.6	88.5	90.1	89.2
Province 1	Solukhumbu	Sotang Rural Municipality	83.5	74.7	79.1	88.2	83.6	85.9	94.3	89.3	91.8	91.6	82.6	87.1	93.0	85.1	89.0	90.4	83.1	86.7	95.4	90.4	92.9	92.7	88.7	90.7	98.3	94.5	96.4	95.5	91.2	93.3	89.4	87.4	88.4	100.0	100.0	100.0	90.9	86.2	88.5
Province 1	Solukhumbu	Thulung Dudhkoshi Rural Municipality	69.6	74.1	71.8	80.1	80.2	80.1	87.2	81.1	84.1	88.5	86.1	87.3	89.6	92.7	91.1	82.4	83.1	82.8	92.7	90.6	91.6	85.2	87.9	86.5	94.9	95.0	95.0	90.9	91.2	91.1	95.5	96.1	95.8	99.9	99.7	99.8	87.3	89.5	88.4
Province 1	Okhaldhunga	Champadevi Rural Municipality	65.3	67.3	66.3	83.3	81.4	82.4	86.3	83.5	84.9	90.3	89.4	89.8	91.1	86.8	89.0	83.5	81.3	82.4	98.3	95.3	96.8	95.6	89.5	92.5	91.4	95.8	93.6	95.1	93.5	94.3	94.9	90.9	92.9	100.0	94.1	97.0	90.0	85.0	87.6
Province 1	Okhaldhunga	Chisankhugadhi Rural Municipality	81.2	79.3	80.3	90.3	86.4	88.3	91.0	91.0	91.0	93.3	93.7	93.5	94.6	92.2	93.4	90.1	88.7	89.4	99.1	94.5	96.8	94.1	94.0	94.1	97.3	97.3	97.3	96.8	95.2	96.0	91.8	93.9	92.8	99.5	100.0	99.8	92.2	92.8	92.5
Province 1	Okhaldhunga	Khijidemba Rural Municipality	75.7	74.2	75.0	91.4	81.7	86.5	90.5	81.1	85.8	95.0	91.4	93.2	92.6	91.3	91.9	88.7	83.9	86.3	96.4	95.2	95.8	95.4	96.7	96.1	96.4	96.5	96.4	96.1	96.1	96.1	90.2	85.4	87.8	99.3	99.5	99.4	89.6	83.9	86.8
Province 1	Okhaldhunga	Likhu Rural Municipality	62.6	85.7	74.2	85.2	82.6	83.9	80.8	82.2	81.5	85.6	86.0	85.8	91.4	87.5	89.4	81.1	85.1	83.1	95.2	94.2	94.7	97.3	97.5	97.4	98.5	96.3	97.4	97.0	96.0	96.5	94.1	96.6	95.3	99.7	99.2	99.4	92.9	94.5	93.7
Province 1	Okhaldhunga	Manebhanjyang Rural Municipality	73.0	76.2	74.6	88.1	87.2	87.6	91.3	86.7	89.0	91.0	92.3	91.6	92.5	90.2	91.3	87.3	86.6	87.0	94.8	93.7	94.3	96.7	93.1	94.9	93.7	92.7	93.2	95.1	93.2	94.1	96.2	96.4	96.3	94.2	94.8	94.5	92.8	90.7	91.9
Province 1	Okhaldhunga	Molung Rural Municipality	84.2	84.8	84.5	78.4	78.9	78.6	82.4	77.3	79.9	84.7	85.4	85.1	89.2	89.4	89.3	84.0	83.0	83.5	90.5	87.7	89.1	94.0	95.4	94.7	89.7	89.2	89.5	91.4	90.8	91.1	94.2	92.1	93.2	94.3	95.4	94.9	93.3	87.7	90.7
Province 1	Okhaldhunga	Siddhicharan Municipality	79.8	80.8	80.3	89.8	84.2	87.0	90.6	88.2	89.4	93.3	95.5	94.4	95.5	91.3	93.4	90.0	87.5	88.7	94.7	97.0	95.8	94.6	94.8	94.7	94.1	95.7	94.9	94.5	95.9	95.2	93.6	95.8	94.7	100.0	99.7	99.8	94.3	94.5	94.4
Province 1	Okhaldhunga	Sunkoshi Rural Municipality	74.6	73.5	74.0	88.8	86.6	87.7	86.6	90.0	88.3	94.1	91.1	92.6	95.0	93.5	94.2	87.4	86.6	87.0	95.2	94.5	94.8	93.7	93.6	93.7	93.0	96.6	94.8	94.0	94.9	94.4	97.3	95.1	96.2	100.0	100.0	100.0	93.4	86.7	90.1
Province 1	Khotang	Aiselukharka Rural Municipality	68.0	92.2	80.1	89.6	83.9	86.7	87.2	86.6	86.9	94.9	88.1	91.5	90.6	92.3	91.4	85.9	88.8	87.4	96.1	89.1	92.6	95.8	92.3	94.1	94.7	93.4	94.1	95.6	91.6	93.6	95.6	96.5	96.1	99.2	99.8	99.5	87.8	90.3	88.9
Province 1	Khotang	Barahapokhari Rural Municipality	81.0	75.3	78.2	82.5	80.9	81.7	81.1	80.8	80.9	91.2	94.4	92.8	94.9	94.1	94.5	86.0	84.7	85.3	94.4	97.7	96.0	87.3	93.1	90.2	93.8	95.3	94.5	91.8	95.4	93.6	92.4	95.4	93.9	94.2	95.2	94.7	87.1	90.5	88.7
Province 1	Khotang	Diktel Rupakot Majhuwagadhi Municipality	64.6	72.5	68.5	86.3	85.7	86.0	89.4	87.3	88.4	93.2	90.5	91.9	93.7	90.0	91.8	85.6	85.5	85.6	97.5	94.1	95.8	95.7	91.7	93.7	94.8	96.2	95.5	96.0	94.0	95.0	95.7	96.0	95.9	99.3	99.9	99.6	92.6	91.5	92.1
Province 1	Khotang	Diprung Chuichumma Rural Municipality	81.5	85.0	83.2	85.1	83.3	84.2	91.8	88.6	90.2	93.9	90.8	92.4	94.0	91.5	92.8	89.1	88.0	88.5	96.1	93.6	94.8	98.3	96.6	97.4	95.5	97.6	96.5	96.6	95.9	96.3	96.8	96.1	96.5	100.0	99.6	99.8	95.5	94.3	95.0

Annex 6.1: Percentage of promoters

Province	District	Local Level	G1			G2			G3			G4			G5			G1-5			G6			G7			G8			G6-8			G9			G10			G9-10		
			Girls	Boys	Total	Girls	Boys	Total	Girls	Boys	Total	Girls	Boys	Total	Girls	Boys	Total	Girls	Boys	Total	Girls	Boys	Total	Girls	Boys	Total	Girls	Boys	Total	Girls	Boys	Total	Girls	Boys	Total	Girls	Boys	Total	Girls	Boys	Total
Province 1	Khotang	Halesi Tuwachung Municipality	79.2	85.9	82.6	82.8	86.6	84.7	85.5	83.7	84.6	91.1	89.3	90.2	95.6	94.3	95.0	86.8	88.5	87.6	94.4	93.9	94.2	96.7	93.2	95.0	96.8	88.7	92.8	96.0	92.0	94.0	96.4	95.0	95.7	99.9	99.6	99.8	91.8	93.1	92.4
Province 1	Khotang	Jantedhunga Rural Municipality	65.8	67.7	66.7	84.6	77.9	81.3	82.4	83.4	82.9	94.3	92.9	93.6	89.7	92.1	90.9	83.0	82.0	82.5	98.2	95.8	97.0	97.1	95.3	96.2	94.5	95.1	94.8	96.6	95.4	96.0	96.8	93.4	95.1	99.4	99.6	99.5	86.3	89.0	87.7
Province 1	Khotang	Kepilasagadhi Rural Municipality	82.6	85.3	84.0	77.8	81.3	79.6	86.2	85.3	85.8	92.7	95.1	93.9	92.5	91.4	92.0	85.9	87.1	86.5	98.2	95.5	96.9	93.1	89.2	91.1	93.9	94.2	94.1	95.1	93.0	94.0	86.4	86.5	86.4	99.7	99.2	99.4	89.9	87.1	88.6
Province 1	Khotang	Khotehang Rural Municipality	81.3	88.0	84.7	76.1	76.3	76.2	82.0	86.8	84.4	88.6	91.5	90.1	92.6	90.1	91.4	84.3	86.3	85.3	94.5	94.1	94.3	93.4	91.9	92.6	92.9	94.2	93.6	93.6	93.4	93.5	94.2	95.1	94.7	99.1	99.5	99.3	89.4	91.1	90.2
Province 1	Khotang	Rawa Besi Rural Municipality	72.2	87.1	79.7	85.3	75.6	80.5	80.3	82.5	81.4	90.8	92.0	91.4	97.7	95.4	96.5	85.1	86.4	85.7	96.1	92.6	94.4	96.1	95.4	95.8	97.2	97.4	97.3	96.5	95.1	95.8	96.8	95.6	96.2	99.5	99.3	99.4	94.3	93.3	93.8
Province 1	Khotang	Sakela Rural Municipality	74.1	61.5	67.8	77.7	89.4	83.5	86.5	81.8	84.1	96.1	90.2	93.1	93.2	93.4	93.3	84.3	82.6	83.4	97.2	93.9	95.5	94.9	93.1	94.0	95.4	97.7	96.5	95.8	94.9	95.3	97.2	97.0	97.1	100.0	100.0	100.0	93.4	93.9	93.6
Province 1	Udayapur	Belaka Municipality	77.8	79.5	78.6	86.8	89.0	87.9	89.9	87.4	88.6	91.0	94.1	92.6	92.0	91.7	91.9	87.5	88.0	87.7	97.9	93.7	95.8	94.5	95.2	94.9	93.5	93.4	93.4	95.3	94.1	94.7	94.8	94.7	94.8	99.8	99.6	99.7	92.1	93.4	92.7
Province 1	Udayapur	Chaudandigadhi Municipality	84.0	89.0	86.5	92.3	91.1	91.7	90.8	90.0	90.4	95.3	94.3	94.8	95.8	94.2	95.0	91.4	91.7	91.6	98.8	92.9	95.8	97.4	97.0	97.2	94.0	93.1	93.6	96.7	94.3	95.5	94.6	95.2	94.9	93.7	94.7	94.2	89.2	88.0	88.6
Province 1	Udayapur	Katari Municipality	82.8	82.1	82.5	88.6	90.5	89.6	88.2	90.1	89.1	93.4	93.8	93.6	95.4	94.6	95.0	89.8	90.1	89.9	97.7	93.2	95.5	93.7	94.0	93.9	94.9	91.1	93.0	95.4	92.8	94.1	93.1	92.8	92.9	94.0	100.0	97.0	89.9	89.8	89.9
Province 1	Udayapur	Limchungbung Rural Municipality	80.3	66.7	73.5	84.4	87.4	85.9	88.5	88.3	88.4	90.2	92.1	91.1	93.5	91.3	92.4	87.4	85.3	86.3	96.0	97.9	96.9	97.5	99.2	98.3	96.0	97.2	96.6	96.5	98.1	97.3	96.3	96.3	96.3	100.0	99.3	99.7	91.3	89.3	90.5
Province 1	Udayapur	Rautamai Rural Municipality	70.5	68.9	69.7	82.7	82.8	82.7	87.9	80.0	83.9	95.2	90.0	92.6	90.9	90.3	90.6	84.9	82.5	83.7	90.6	92.7	91.6	90.8	89.9	90.3	90.3	90.0	90.1	90.6	90.8	90.7	89.5	89.0	89.2	93.2	93.4	93.3	86.3	86.5	86.4
Province 1	Udayapur	Tapli Rural Municipality	83.9	83.8	83.8	84.5	77.1	80.8	89.2	81.9	85.5	87.8	90.2	89.0	89.2	92.8	91.0	86.9	85.3	86.1	91.6	91.0	91.3	95.2	91.5	93.4	93.5	94.7	94.1	93.4	92.4	92.9	91.6	86.0	88.8	92.1	99.6	95.8	90.4	86.1	88.5
Province 1	Udayapur	Triyuga Municipality	77.9	79.1	78.5	86.1	88.8	87.4	89.9	88.9	89.4	90.0	91.3	90.6	91.8	89.8	90.8	87.3	87.8	87.5	96.3	92.7	94.5	90.0	82.4	86.2	96.0	94.0	95.0	94.1	89.7	91.9	92.5	90.8	91.7	93.9	95.4	94.6	89.1	89.5	89.3
Province 1	Udayapur	Udayapurgadhi Rural Municipality	68.8	72.8	70.8	83.7	88.5	86.1	88.0	87.0	87.5	90.4	93.8	92.1	94.0	89.6	91.8	84.9	85.7	85.3	95.6	91.7	93.7	93.0	93.5	93.3	93.3	91.5	92.4	94.0	92.3	93.1	94.5	94.7	94.6	93.7	91.2	92.5	91.7	88.9	90.3
Madhesh	Saptari	Agnisair Krishnasawaran Rural Municipality	80.9	88.9	84.9	86.2	81.3	83.7	86.6	84.9	85.8	95.2	94.0	94.6	92.7	89.9	91.3	88.1	87.8	87.9	95.8	96.2	96.0	96.7	96.1	96.4	97.6	95.0	96.3	96.7	95.8	96.3	95.2	96.0	95.6	100.0	99.6	99.8	97.6	97.8	97.7
Madhesh	Saptari	Balan Bihul Rural Municipality	90.5	92.5	91.5	91.1	88.9	90.0	89.8	89.5	89.7	95.6	97.2	96.4	96.1	92.8	94.4	92.7	92.1	92.4	98.1	98.0	98.0	98.0	99.8	98.9	97.7	97.4	97.5	97.9	98.4	98.1	97.0	97.2	97.1	100.0	100.0	100.0	96.5	97.5	97.1
Madhesh	Saptari	Bishnupur Rural Municipality	88.2	87.9	88.0	93.7	91.6	92.6	86.2	84.5	85.3	88.0	87.8	87.9	89.0	87.1	88.0	89.2	88.2	88.7	90.6	90.3	90.5	92.0	89.5	90.8	84.1	80.7	82.4	88.9	86.8	87.9	95.2	92.6	93.9	100.0	100.0	100.0	96.5	94.3	95.4
Madhesh	Saptari	Bodebarsaien Municipality	88.4	87.3	87.8	85.1	84.7	84.9	86.6	86.7	86.6	91.2	90.7	90.9	87.6	91.2	89.4	87.3	87.7	87.5	97.7	94.5	96.1	96.5	94.7	95.6	94.7	91.8	93.2	96.3	93.7	95.0	89.7	87.0	88.3	100.0	100.0	100.0	94.8	93.5	94.2
Madhesh	Saptari	Chhinnamasta Rural Municipality	84.2	87.2	85.7	76.7	78.4	77.6	81.1	79.1	80.1	88.4	88.0	88.2	87.3	86.0	86.6	82.9	83.3	83.1	95.2	93.9	94.5	84.6	90.1	87.4	95.0	94.2	94.6	91.6	92.7	92.2	95.7	97.5	96.6	100.0	100.0	100.0	97.7	98.7	98.2
Madhesh	Saptari	Dakneshwori Municipality	78.0	73.3	75.7	89.8	89.4	89.6	91.1	91.4	91.3	92.2	95.4	93.8	95.1	91.6	93.3	89.5	87.9	88.7	97.3	96.9	97.1	98.1	98.6	98.4	81.4	84.3	82.9	92.3	93.3	92.8	91.6	85.5	88.6	100.0	100.0	100.0	87.8	85.3	86.6
Madhesh	Saptari	Hanumannagar Kankalini Municipality	86.9	80.1	83.5	85.6	89.1	87.4	93.8	87.7	90.7	96.0	92.4	94.2	92.9	92.2	92.6	90.7	88.2	89.4	98.9	93.8	96.3	97.8	95.4	96.6	92.0	88.5	90.2	96.2	92.6	94.4	96.7	95.2	95.9	94.3	99.2	96.8	92.1	91.8	92.0
Madhesh	Saptari	Kanchanroop Municipality	80.1	79.3	79.7	89.6	91.4	90.5	88.8	91.6	90.2	90.8	93.6	92.2	92.6	95.9	94.3	88.2	90.2	89.2	97.0	94.9	96.0	94.0	95.0	94.5	94.4	96.1	95.2	95.1	95.3	95.2	96.2	96.6	96.4	91.4	93.7	92.6	88.0	88.2	88.0
Madhesh	Saptari	Khadak Municipality	75.2	74.5	74.9	74.8	78.9	76.9	76.3	82.6	79.5	88.1	90.7	89.4	87.5	87.5	87.5	80.0	82.4	81.2	94.6	89.9	92.2	96.7	93.9	95.3	91.6	86.3	88.9	94.3	90.0	92.2	94.0	92.7	93.3	99.5	100.0	99.7	94.1	90.0	92.1
Madhesh	Saptari	Mahadeva Rural Municipality	82.1	79.9	81.0	81.0	84.6	82.8	81.4	75.7	78.6	89.4	91.2	90.3	84.7	81.5	83.1	83.5	82.0	82.8	93.5	85.8	89.7	90.7	91.9	91.3	90.1	91.4	90.8	91.4	89.7	90.6	97.0	96.2	96.6	100.0	100.0	100.0	98.5	98.0	98.3
Madhesh	Saptari	Rajbiraj Municipality	87.7	89.1	88.4	89.3	90.2	89.8	89.2	89.7	89.5	91.2	92.5	91.8	90.9	92.5	91.7	89.9	90.6	90.2	94.9	94.7	94.8	95.5	96.9	96.2	86.4	90.9	88.7	92.2	94.2	93.2	96.8	96.7	96.7	92.9	94.8	93.9	92.5	93.9	93.2
Madhesh	Saptari	Rajgadh Rural Municipality	87.6	88.5	88.1	83.9	78.2	81.0	94.2	90.1	92.2	93.7	90.6	92.1	93.3	91.9	92.6	90.4	88.1	89.3	96.5	98.6	97.6	97.6	96.8	97.2	91.0	94.6	92.8	95.0	96.7	95.9	92.7	95.3	94.0	100.0	100.0	100.0	88.9	91.9	90.2
Madhesh	Saptari	Rupani Rural Municipality	81.2	80.4	80.8	86.3	85.6	86.0	82.8	84.9	83.9	91.7	89.9	90.8	89.5	88.6	89.1	86.4	86.0	86.2	94.9	92.5	93.7	93.3	91.9	92.6	97.4	97.8	97.6	95.2	94.1	94.6	95.9	91.8	93.8	93.0	93.9	93.4	91.6	91.3	91.4
Madhesh	Saptari	Saptakoshi Municipality	70.5	80.7	75.6	83.5	85.1	84.3	85.7	85.9	85.8	89.6	88.8	89.2	91.5	90.2	90.8	84.4	86.4	85.4	83.9	90.2	87.0	83.1	88.4	85.7	86.8	91.5	89.1	84.6	90.0	87.3	94.1	93.6	93.9	100.0	100.0	100.0	84.0	80.5	82.2
Madhesh	Saptari	Shambhunath Municipality	85.4	84.5	85.0	89.9	87.9	88.9	90.1	88.7	89.4	91.2	92.6	91.9	93.0	92.7	92.8	89.9	89.0	89.5	96.6	94.0	95.3	94.7	93.3	94.0	92.1	93.5	92.8	94.5	93.6	94.0	94.8	95.2	95.0	99.4	99.8	99.6	96.1	95.0	95.5
Madhesh	Saptari	Surunga Municipality	81.2	76.7	78.9	82.7	82.2	82.4	87.0	84.1	85.6	90.0	92.1	91.1	90.7	90.5	90.6	86.5	84.8	85.6	88.8	85.2	87.0	88.3	88.7	88.5	87.3	84.4	85.8	88.1	86.1	87.1	89.6	85.7	87.7	90.6	93.5	92.0	84.0	83.7	83.8
Madhesh	Saptari	Tilathi Koiladi Rural Municipality	95.7	96.2	95.9	91.7	91.7	91.7	92.3	90.7	91.5	93.9	96.4	95.1	94.2	91.9	93.1	93.9	93.0	93.4	99.2	97.4	98.3	97.8	98.8	98.3	91.5	92.3	91.9	96.1	96.2	96.2	95.3	94.4	94.9	100.0	100.0	100.0	93.9	94.6	94.2
Madhesh	Saptari	Tirahut Rural Municipality	80.2	83.1	81.7	89.2	89.0	89.1	90.4	86.3	88.3	87.3	90.3	88.8	93.9	87.6	90.7	88.0	86.7	87.4	94.6	93.7	94.2	85.0	85.3	85.2	89.4	85.3	87.4	89.7	88.1	88.9	84.5	84.8	84.6	100.0	100.0	100.0	89.8	89.2	89.5
Madhesh	Siraha	Arnama Rural Municipality	82.5	83.1	82.8	85.7	85.2	85.4	88.4	87.4	87.9	92.1	90.7	91.4	90.4	88.8	89.6	88.0	87.2	87.6	99.5	98.4	98.9	99.1	97.4	98.3	92.1	94.7	93.4	96.9	96.8	96.9	94.5	95.1	94.8	100.0	95.8	97.9	94.7	91.3	92.9
Madhesh	Siraha	Aurahi Rural Municipality	72.3	69.3	70.8	86.1	85.8	86.0	90.5	88.2	89.4	90.0	91.3	90.6	90.6	91.6	91.1	86.0	85.5	85.8	100.0	96.9	98.5	99.0	93.0	96.0	67.9	73.1	70.5	88.9	87.7	88.3	66.0	67.0	66.5	87.1	86.0	86.6	75.6	73.0	74.4
Madhesh	Siraha	Bariyarpatti Rural Municipality	84.7	85.3	85.0	86.1	86.8	86.5	85.5	87.7	86.6	92.4	90.5	91.5	92.5	92.0	92.3	88.4	88.7	88.5	99.8	99.0	99.4	95.9	97.6	96.7	87.9	82.1	85.0	94.5	92.9	93.7	90.9	91.5	91.2	93.6	100.0	96.8	91.3	91.9	91.6
Madhesh	Siraha	Bhagawanpur Rural Municipality	79.8	78.0	78.9	89.6	87.1	88.4	85.5	86.0	85.8	92.2	91.8	92.0	95.3	93.2	94.2	88.4	87.1	87.8	94.9	95.5	95.2	97.8	94.2	96.0	87.4	78.0	82.7	93.4	89.2	91.3	91.8	91.2	91.5	100.0	100.0	100.0	95.9	95.6	95.7
Madhesh	Siraha	Bishnupur Rural Municipality	87.4	85.9	86.6	86.5	86.2	86.3	87.3	87.8	87.5	93.3	92.7	93.0	94.4	93.5	94.0	90.0	89.3	89.6	97.0	94.9	96.0	92.0	94.8	93.4	93.0	89.0	91.0	94.0	92.9	93.5	88.5	95.5	92.0	100.0	100.0	100.0	86.0	85.3	85.6
Madhesh	Siraha	Dhangadhimai Municipality	89.2	90.1	89.6	91.1	90.4	90.7	90.8	88.5	89.6	93.9	92.6	93.3	91.4	90.4	90.9	91.4	90.3	90.8	92.5	94.5	93.5	91.5	88.5	90.0	85.5	85.6	85.6	89.8	89.5	89.7	92.3	90.1	91.2	100.0	100.0	100.0	93.2	92.0	92.6
Madhesh	Siraha	Golbazar Municipality	83.4	83.8	83.6	84.9	90.1	87.5	87.9	84.4	86.1	91.6	92.5	92.1	90.9	90.3	90.6	87.6	88.2	87.9	98.9	98.0	98.5	93.5	95.3	94.4	91.7	92.1	91.9	94.7	95.1	94.9	95.3	96.3	95.8	99.7	99.4	99.6	94.0	93.3	93.6
Madhesh	Siraha	Kalyanpur Municipality	80.5	77.6	79.0	82.0	84.3	83.2	78.4	85.1	81.7	90.7	90.7	90.7	87.3	88.1	87.7	83.5	84.9	84.2	94.1	89.4	91.7	97.9	97.3	97.6	93.8	90.0	91.9	95.3	92.2	93.8	86.7	84.4	85.5	89.3	91.7	90.5	88.0	88.0	88.0
Madhesh	Siraha	Karjanha Municipality	80.8	81.2	81.0	91.5	88.1	89.8	88.7	87.1	87.9	92.5	95.7	94.1	95.1	91.1	93.1	90.0	88.0	89.0	99.4	94.4	96.9	97.4	90.3	93.9	94.8	94.4	94.6	97.2	93.0	95.1	96.6	96.7	96.7	100.0	100.0	100.0	97.2	96.4	96.7

Annex 6.1: Percentage of promoters

Province	District	Local Level	G1			G2			G3			G4			G5			G1-5			G6			G7			G8			G6-8			G9			G10			G9-10		
			Girls	Boys	Total	Girls	Boys	Total	Girls	Boys	Total	Girls	Boys	Total	Girls	Boys	Total	Girls	Boys	Total	Girls	Boys	Total	Girls	Boys	Total	Girls	Boys	Total	Girls	Boys	Total	Girls	Boys	Total	Girls	Boys	Total	Girls	Boys	Total
Madhesh	Siraha	Lahan Municipality	82.4	81.2	81.8	84.8	86.7	85.8	89.2	88.6	88.9	91.9	91.8	91.8	89.2	91.4	90.3	87.5	87.8	87.6	97.2	94.4	95.8	93.8	94.7	94.3	91.3	92.7	92.0	94.1	94.0	94.0	94.6	93.8	94.2	94.7	95.6	95.1	93.8	92.8	93.2
Madhesh	Siraha	Laxmipur Patari Rural Municipality	74.4	75.6	75.0	82.5	85.2	83.9	85.0	83.0	84.0	88.9	87.1	88.0	87.5	87.4	87.5	83.5	83.7	83.6	92.0	91.4	91.7	88.6	89.2	88.9	72.3	75.8	74.0	84.3	85.5	84.9	93.5	92.5	93.0	89.9	94.4	92.1	91.7	92.9	92.3
Madhesh	Siraha	Mirchaiya Municipality	82.3	84.1	83.2	84.9	87.6	86.2	89.3	89.5	89.4	91.3	88.2	89.7	88.8	92.2	90.5	86.9	88.7	87.8	92.5	93.1	92.8	90.8	93.9	92.3	79.4	88.5	84.0	87.6	91.8	89.7	87.0	90.1	88.6	94.7	100.0	97.3	79.9	88.2	84.4
Madhesh	Siraha	Naraha Rural Municipality	77.1	81.9	79.5	84.6	88.1	86.3	82.1	82.9	82.5	89.8	91.9	90.9	87.7	88.2	87.9	84.1	86.3	85.2	98.6	95.3	96.9	93.7	94.3	94.0	92.3	96.1	94.2	94.9	95.2	95.1	94.4	97.2	95.8	99.6	99.7	99.6	96.0	96.6	96.2
Madhesh	Siraha	Navarajpur Rural Municipality	83.9	68.6	76.3	64.6	70.6	67.6	74.3	74.7	74.5	76.2	84.2	80.2	86.2	81.2	83.7	77.2	75.6	76.4	93.8	94.3	94.0	96.6	96.3	96.5	78.6	89.5	84.0	89.7	93.4	91.5	93.3	92.0	92.7	100.0	100.0	100.0	94.6	93.2	93.9
Madhesh	Siraha	Sakhuwanankarkatti Rural Municipality	73.9	78.7	76.3	83.1	84.9	84.0	80.3	80.6	80.4	94.3	94.7	94.5	95.7	96.5	96.1	85.3	87.0	86.1	96.2	95.2	95.7	90.3	91.0	90.6	84.2	80.9	82.5	90.2	89.0	89.6	83.5	84.5	84.0	78.0	85.6	81.8	79.3	81.6	80.5
Madhesh	Siraha	Siraha Municipality	83.8	86.2	85.0	87.2	88.3	87.7	84.4	86.1	85.3	91.9	91.5	91.7	89.5	90.7	90.1	87.3	88.5	87.9	93.5	92.6	93.0	93.6	92.0	92.8	76.2	86.1	81.1	87.8	90.2	89.0	87.1	91.9	89.5	92.0	93.9	93.0	87.0	88.6	87.7
Madhesh	Siraha	Sukhipur Municipality	79.9	80.4	80.2	81.3	87.6	84.4	89.0	86.1	87.6	94.1	93.3	93.7	90.6	91.0	90.8	86.9	87.7	87.3	96.4	94.7	95.6	93.0	90.1	91.5	67.0	68.1	67.6	85.5	84.3	84.9	94.1	94.1	94.1	94.4	100.0	97.2	89.0	93.6	91.3
Madhesh	Dhanusha	Aurahi Rural Municipality	91.8	89.9	90.8	87.6	86.7	87.1	89.0	87.6	88.3	95.1	95.4	95.2	94.7	94.0	94.4	91.9	90.8	91.4	96.2	98.0	97.1	98.0	96.6	97.3	97.2	89.9	93.5	97.1	94.8	96.0	97.4	97.0	97.2	100.0	100.0	100.0	93.7	93.4	93.6
Madhesh	Dhanusha	Bateswor Rural Municipality	86.6	86.8	86.7	89.8	93.6	91.7	91.4	90.7	91.0	94.7	93.6	94.2	96.6	92.3	94.5	91.7	91.5	91.6	95.7	94.7	95.2	95.9	95.6	95.8	96.1	88.4	92.2	95.9	92.9	94.4	93.0	95.4	94.2	100.0	100.0	100.0	89.1	86.1	87.7
Madhesh	Dhanusha	Bideha Municipality	96.8	95.3	96.0	91.6	89.8	90.7	91.0	88.8	89.9	94.6	94.6	94.6	95.2	93.9	94.5	94.0	92.4	93.2	97.0	95.2	96.1	95.3	95.4	95.3	98.9	99.8	99.3	97.1	96.8	96.9	96.6	96.6	96.6	100.0	100.0	100.0	96.0	94.0	95.0
Madhesh	Dhanusha	Dhanauji Rural Municipality	98.5	94.3	96.4	94.1	93.6	93.8	93.9	89.7	91.8	92.5	95.9	94.2	93.9	93.7	93.8	95.1	92.8	93.9	100.0	97.8	98.9	100.0	99.2	99.6	97.7	97.7	97.7	99.2	98.2	98.7	96.4	96.7	96.6	99.5	99.2	99.3	88.3	95.1	91.9
Madhesh	Dhanusha	Dhanusadham Municipality	70.1	68.8	69.4	76.6	76.6	76.6	88.3	84.1	86.2	95.6	92.7	94.2	95.6	93.1	94.4	84.9	82.6	83.8	99.0	94.6	96.8	95.9	95.2	95.6	96.9	97.7	97.3	97.3	95.8	96.5	96.6	96.4	96.5	99.5	99.5	99.5	96.5	97.1	96.8
Madhesh	Dhanusha	Ganeshman Charnath Municipality	84.6	83.8	84.2	85.4	88.0	86.7	89.6	87.4	88.5	91.8	92.0	91.9	92.1	94.1	93.1	89.0	89.3	89.1	96.3	95.7	96.0	93.0	95.8	94.4	92.2	87.4	89.8	93.9	93.0	93.4	93.5	93.9	93.7	99.9	95.4	97.7	91.0	87.3	89.2
Madhesh	Dhanusha	Hanspur Municipality	92.9	94.0	93.4	87.2	89.9	88.5	87.5	90.2	88.9	94.2	92.4	93.3	92.9	93.3	93.1	91.0	92.3	91.6	99.1	96.9	98.0	94.9	92.7	93.8	94.2	87.4	90.8	96.1	92.3	94.2	97.3	97.3	97.3	99.0	93.6	96.3	96.8	94.1	95.5
Madhesh	Dhanusha	Janaknandini Rural Municipality	98.1	100.0	99.1	94.9	95.4	95.2	93.5	93.2	93.4	98.1	98.0	98.1	97.3	96.8	97.0	96.2	96.6	96.4	100.0	99.3	99.6	97.5	99.4	98.4	96.6	95.5	96.0	98.0	98.0	98.0	92.8	94.3	93.5	93.4	95.6	94.5	92.1	94.8	93.4
Madhesh	Dhanusha	Janakpurdham Sub Metropolitan City	81.4	85.4	83.4	89.7	90.5	90.1	90.6	88.8	89.7	94.1	94.4	94.2	94.7	93.7	94.2	90.1	90.6	90.3	99.4	97.0	98.2	95.8	96.3	96.1	94.4	96.6	95.5	96.5	96.6	96.6	94.8	95.2	95.0	93.8	95.2	94.5	92.3	91.9	92.0
Madhesh	Dhanusha	Kamala Municipality	87.7	85.0	86.3	92.2	90.3	91.2	92.2	90.7	91.4	97.7	95.4	96.5	94.0	94.7	94.4	92.5	91.3	91.9	98.4	96.7	97.6	100.0	98.1	99.1	91.5	91.4	91.5	96.7	95.4	96.0	89.3	84.9	87.1	90.2	91.4	90.8	89.7	87.0	88.4
Madhesh	Dhanusha	Kshireshwornath Municipality	82.8	93.0	87.9	86.6	90.0	88.3	84.1	87.6	85.8	91.8	91.5	91.7	93.8	95.6	94.7	87.8	91.8	89.8	97.1	96.3	96.7	96.2	96.8	96.5	92.7	93.3	93.0	95.3	95.5	95.4	92.9	89.5	91.2	93.1	95.8	94.4	87.6	86.8	87.2
Madhesh	Dhanusha	Laxminiya Rural Municipality	79.4	77.9	78.6	76.9	76.8	76.9	83.6	87.9	85.7	87.4	92.1	89.7	91.4	95.3	93.3	83.6	85.1	84.4	85.6	89.1	87.3	87.3	84.9	86.1	83.9	81.4	82.6	85.6	85.1	85.4	94.0	90.9	92.4	92.5	95.0	93.7	89.2	88.1	88.7
Madhesh	Dhanusha	Mithila Bihari Rural Municipality	87.3	90.5	88.9	92.3	91.8	92.0	93.4	91.1	92.3	93.2	94.8	94.0	92.4	93.0	92.7	91.8	91.7	91.7	97.7	97.8	97.7	95.0	96.8	95.9	96.2	91.9	94.1	96.3	95.5	95.9	96.1	95.6	95.8	99.7	99.4	99.6	97.9	97.5	97.7
Madhesh	Dhanusha	Mithila Municipality	90.6	87.6	89.1	89.0	87.7	88.3	88.9	88.3	88.6	93.8	91.9	92.9	93.2	89.7	91.5	90.9	89.0	90.0	94.7	94.4	94.5	91.7	92.0	91.9	98.2	96.2	97.2	94.9	94.2	94.5	95.4	96.3	95.8	99.4	99.2	99.3	95.4	95.0	95.2
Madhesh	Dhanusha	Mukhiyapatti Musaharniya Rural Municipality	96.4	95.5	95.9	91.6	92.1	91.8	91.1	91.6	91.4	95.0	94.8	94.9	96.2	96.7	96.4	94.1	94.3	94.2	98.2	93.9	96.1	97.7	98.7	98.2	99.0	99.6	99.3	98.3	97.4	97.9	97.5	96.5	97.0	100.0	100.0	100.0	98.8	98.2	98.5
Madhesh	Dhanusha	Nagarain Municipality	88.6	95.1	91.8	94.6	88.8	91.7	91.2	91.8	91.5	93.0	93.8	93.4	93.9	94.4	94.1	92.4	93.0	92.7	100.0	95.3	97.7	88.8	94.5	91.7	95.5	90.7	93.1	94.8	93.5	94.1	96.1	97.1	96.6	100.0	100.0	100.0	96.0	96.9	96.4
Madhesh	Dhanusha	Sabaila Municipality	82.6	81.9	82.3	82.7	83.3	83.0	90.0	83.8	86.9	92.5	91.0	91.7	89.9	91.5	90.7	87.4	86.1	86.8	90.2	87.6	88.9	91.1	89.5	90.3	83.7	86.7	85.2	88.3	87.9	88.1	84.8	86.8	85.8	94.0	100.0	97.0	88.2	92.1	90.2
Madhesh	Dhanusha	Sahidnagar Municipality	81.9	80.5	81.2	83.4	77.0	80.2	77.7	78.8	78.2	87.3	87.5	87.4	82.6	84.6	83.6	82.2	80.7	81.5	93.7	89.7	91.7	94.1	90.3	92.2	93.5	89.8	91.6	93.8	89.9	91.8	96.2	97.2	96.7	99.9	99.7	99.8	93.9	93.6	93.7
Madhesh	Mahottari	Aurahi Municipality	82.0	73.9	77.9	80.9	81.9	81.4	87.6	88.6	88.1	87.9	89.2	88.5	86.9	83.2	85.1	84.9	83.3	84.1	94.5	93.9	94.2	91.5	87.7	89.6	89.4	87.3	88.4	91.8	89.6	90.7	90.6	88.0	89.3	88.1	92.0	90.0	86.6	88.1	87.3
Madhesh	Mahottari	Balwa Municipality	75.8	77.5	76.6	87.2	85.2	86.2	87.6	85.1	86.4	90.4	89.6	90.0	94.0	94.3	94.2	87.2	86.1	86.7	94.7	92.6	93.7	97.3	94.3	95.8	86.5	81.5	84.0	92.9	89.5	91.2	91.2	93.2	92.2	85.6	86.0	85.8	87.0	88.6	87.9
Madhesh	Mahottari	Bardibas Municipality	83.0	84.3	83.7	84.7	89.9	87.3	88.8	85.8	87.3	94.1	90.9	92.5	88.5	88.9	88.7	87.2	88.1	87.7	90.7	93.4	92.0	93.9	90.6	92.2	92.8	91.0	91.9	92.4	91.7	92.0	93.7	95.3	94.5	93.9	99.8	96.9	92.4	93.5	92.9
Madhesh	Mahottari	Bhangaha Municipality	78.6	92.7	85.6	82.2	85.6	83.9	88.8	88.2	88.5	92.3	91.1	91.7	91.5	90.9	91.2	86.8	89.9	88.3	97.1	94.9	96.0	97.2	97.2	97.2	90.2	92.0	91.1	94.8	94.7	94.8	96.0	94.2	95.1	93.9	95.4	94.7	89.6	89.8	89.7
Madhesh	Mahottari	Ekdara Rural Municipality	93.7	93.0	93.3	94.9	94.6	94.8	90.7	89.5	90.1	96.2	97.2	96.7	95.6	95.7	95.6	94.1	93.7	93.9	97.2	98.3	97.8	96.0	99.0	97.5	97.8	97.7	97.7	97.0	98.3	97.7	97.5	97.5	97.5	100.0	100.0	100.0	98.8	98.7	98.7
Madhesh	Mahottari	Gaushala Municipality	74.4	78.3	76.3	89.1	86.1	87.6	90.0	88.7	89.3	92.1	95.7	93.9	95.3	96.2	95.8	88.1	88.6	88.4	96.2	98.2	97.2	96.8	98.0	97.4	92.2	93.7	92.9	95.0	96.7	95.8	93.9	94.0	93.9	99.6	95.7	97.6	87.9	87.7	87.8
Madhesh	Mahottari	Jaleswor Municipality	79.3	87.0	83.2	90.0	87.6	88.8	90.2	87.0	88.6	91.2	95.2	93.2	94.5	91.8	93.1	89.1	89.0	89.0	95.0	90.5	92.8	92.4	92.6	92.5	96.3	94.9	95.6	94.6	92.7	93.6	95.6	90.2	92.9	93.5	94.7	94.1	84.8	83.6	84.1
Madhesh	Mahottari	Loharpatti Municipality	81.9	84.9	83.4	86.1	86.5	86.3	87.9	85.3	86.6	91.4	90.1	90.7	87.6	86.3	86.9	87.0	86.7	86.9	93.3	92.7	93.0	93.3	92.2	92.7	85.1	87.7	86.4	90.5	90.9	90.7	91.0	88.7	89.9	88.0	88.3	88.1	86.9	84.7	85.7
Madhesh	Mahottari	Mahottari Rural Municipality	80.9	90.6	85.8	84.4	84.0	84.2	91.7	92.7	92.2	97.0	96.9	96.9	92.8	93.1	92.9	89.3	91.3	90.3	96.7	95.9	96.3	97.4	95.8	96.6	90.8	90.2	90.5	95.0	94.0	94.5	96.2	96.0	96.1	99.9	99.7	99.8	96.7	95.1	95.9
Madhesh	Mahottari	Manara Sisawa Municipality	90.3	89.9	90.1	89.9	88.4	89.2	90.2	88.9	89.5	90.3	89.6	89.9	91.9	90.3	91.1	90.5	89.6	90.0	97.0	95.6	96.3	97.5	97.0	97.3	95.8	94.7	95.2	96.8	95.8	96.3	95.6	96.5	96.0	100.0	100.0	100.0	96.4	97.1	96.8
Madhesh	Mahottari	Matihani Municipality	92.4	90.2	91.3	80.0	78.9	79.5	76.3	82.7	79.5	91.1	90.5	90.8	84.3	87.0	85.7	85.3	86.3	85.8	97.3	97.0	97.2	95.8	96.7	96.3	87.0	84.6	85.8	93.4	92.8	93.1	92.6	96.5	94.5	99.5	99.5	99.5	78.3	79.8	79.1
Madhesh	Mahottari	Pipra Rural Municipality	84.0	81.9	83.0	87.0	81.8	84.4	90.6	84.8	87.7	91.5	89.6	90.6	91.4	89.4	90.4	89.2	85.5	87.3	96.8	97.1	97.0	96.8	96.1	96.4	87.7	81.4	84.5	93.8	91.5	92.6	96.5	94.2	95.4	100.0	100.0	100.0	94.9	91.6	93.4
Madhesh	Mahottari	Ramgopalpur Municipality	88.5	87.8	88.1	87.6	91.0	89.3	89.9	87.4	88.6	90.4	90.6	90.5	93.1	91.3	92.2	90.0	89.1	89.5	99.0	96.3	97.7	98.1	95.4	96.8	90.1	92.9	91.5	95.7	94.9	95.3	91.2	91.4	91.3	100.0	100.0	100.0	95.5	94.4	94.9
Madhesh	Mahottari	Samsi Rural Municipality	79.8	80.2	80.0	87.9	89.5	88.7	88.9	87.9	88.4	97.3	97.3	97.3	96.2	95.8	96.0	89.9	90.0	89.9	98.4	99.3	98.8	99.5	95.0	97.2	97.4	98.3	97.8	98.4	97.5	98.0	96.9	95.9	96.4	100.0	100.0	100.0	98.5	97.9	98.2
Madhesh	Mahottari	Sonama Rural Municipality	89.1	87.4	88.2	86.0	83.9	84.9	89.0	89.2	89.1	87.4	90.7	89.0	88.0	90.4	89.2	88.1	88.4	88.2	99.0	97.0	98.0	94.4	94.4	94.4	94.7	93.1	93.9	96.1	94.9	95.5	94.4	95.6	95.0	99.3	94.8	97.0	94.1	88.5	91.2

Annex 6.1: Percentage of promoters

Province	District	Local Level	G1			G2			G3			G4			G5			G1-5			G6			G7			G8			G6-8			G9			G10			G9-10		
			Girls	Boys	Total	Girls	Boys	Total	Girls	Boys	Total	Girls	Boys	Total	Girls	Boys	Total	Girls	Boys	Total	Girls	Boys	Total	Girls	Boys	Total	Girls	Boys	Total	Girls	Boys	Total	Girls	Boys	Total	Girls	Boys	Total	Girls	Boys	Total
Madhesh	Sarlahi	Bagmati Municipality	82.8	81.5	82.1	80.3	85.3	82.8	83.6	82.7	83.1	90.5	86.7	88.6	90.2	91.5	90.8	85.2	85.7	85.5	92.9	87.8	90.3	84.0	89.5	86.8	68.1	75.6	71.9	81.7	84.3	83.0	96.5	94.6	95.6	99.4	99.5	99.5	86.5	83.5	84.9
Madhesh	Sarlahi	Balara Municipality	86.9	85.5	86.2	89.6	91.0	90.3	92.8	90.5	91.7	97.0	96.1	96.6	95.7	92.5	94.1	91.8	90.6	91.2	96.3	97.9	97.1	94.1	95.0	94.6	94.1	95.9	95.0	94.9	96.3	95.6	96.0	96.0	96.0	100.0	100.0	100.0	95.5	93.2	94.1
Madhesh	Sarlahi	Barahathawa Municipality	77.2	79.5	78.3	86.3	83.1	84.7	87.9	91.4	89.6	92.4	95.0	93.7	89.6	90.4	90.0	86.8	87.3	87.0	95.7	95.7	95.7	85.6	91.2	88.4	98.2	94.3	96.3	93.2	93.8	93.5	95.8	95.3	95.5	99.8	100.0	99.9	95.1	92.7	93.7
Madhesh	Sarlahi	Basbariya Rural Municipality	73.2	93.7	83.4	91.6	89.8	90.7	88.8	90.2	89.5	96.1	96.1	96.1	93.5	93.5	93.5	88.4	92.5	90.5	99.5	95.1	97.3	94.6	97.4	96.0	84.2	88.0	86.1	92.8	93.5	93.1	96.5	89.9	93.2	100.0	100.0	100.0	93.8	79.5	87.1
Madhesh	Sarlahi	Bishnu Rural Municipality	93.1	89.3	91.2	95.3	93.4	94.4	93.1	89.8	91.4	96.7	95.7	96.2	95.7	95.4	95.5	94.6	92.4	93.5	100.0	98.7	99.4	99.5	99.8	99.6	98.8	99.5	99.1	99.4	99.3	99.4	93.2	91.7	92.4	99.8	99.2	99.5	61.2	58.0	59.4
Madhesh	Sarlahi	Brahmapuri Rural Municipality	92.0	87.7	89.8	90.4	86.6	88.5	89.7	88.0	88.8	96.3	94.2	95.3	91.3	91.3	91.3	91.7	89.1	90.4	96.7	97.2	96.9	99.5	96.0	97.8	92.4	91.3	91.8	96.2	94.8	95.5	96.4	96.4	96.4	100.0	99.5	99.7	93.9	91.6	92.8
Madhesh	Sarlahi	Chakraghatta Rural Municipality	86.4	84.4	85.4	88.6	89.6	89.1	90.8	85.4	88.1	94.5	94.9	94.7	94.6	96.0	95.3	90.7	89.3	90.0	98.3	95.7	97.0	96.4	97.7	97.1	98.9	94.1	96.5	97.9	95.8	96.8	97.0	96.1	96.5	100.0	100.0	100.0	98.5	97.1	97.8
Madhesh	Sarlahi	Chandranagar Rural Municipality	76.3	73.9	75.1	83.0	88.4	85.7	90.8	86.7	88.8	96.4	95.3	95.8	94.3	93.2	93.8	88.1	87.4	87.7	96.7	96.9	96.8	95.4	95.3	95.4	95.7	96.4	96.1	95.9	96.2	96.1	96.5	96.1	96.3	100.0	100.0	100.0	97.2	94.9	96.1
Madhesh	Sarlahi	Dhankaul Rural Municipality	71.0	71.4	71.2	80.7	87.9	84.3	89.3	88.9	89.1	93.9	95.2	94.6	94.9	91.8	93.4	85.5	86.6	86.1	97.0	95.5	96.3	97.6	92.8	95.2	94.9	96.0	95.4	96.5	94.8	95.6	96.7	96.5	96.6	100.0	100.0	100.0	97.3	98.1	97.7
Madhesh	Sarlahi	Godaita Municipality	79.2	87.1	83.1	86.6	85.9	86.3	88.9	85.5	87.2	93.2	92.0	92.6	92.9	94.9	93.9	87.7	89.0	88.3	95.8	93.8	94.8	94.2	94.6	94.4	90.2	93.7	91.9	93.4	94.0	93.7	97.1	97.4	97.3	100.0	100.0	100.0	97.7	96.3	96.9
Madhesh	Sarlahi	Harion Municipality	89.9	85.4	87.6	89.4	88.4	88.9	89.2	89.8	89.5	92.0	92.8	92.4	95.3	92.9	94.1	91.5	89.8	90.7	98.3	97.0	97.7	94.6	94.9	94.8	94.8	97.9	96.3	95.9	96.6	96.2	96.9	96.4	96.6	100.0	99.6	99.8	95.9	94.1	95.0
Madhesh	Sarlahi	Haripur Municipality	85.1	82.7	83.9	88.3	89.7	89.0	90.9	89.7	90.3	90.9	93.7	92.3	92.8	91.0	91.9	89.3	88.9	89.1	97.8	97.3	97.5	94.4	97.5	95.9	97.9	99.3	98.6	96.7	98.0	97.3	96.8	95.7	96.2	100.0	100.0	100.0	97.4	96.9	97.2
Madhesh	Sarlahi	Haripurwa Municipality	94.2	91.3	92.8	94.4	94.0	94.2	90.9	88.7	89.8	93.6	90.9	92.2	98.1	97.0	97.6	94.4	92.9	93.7	100.0	99.3	99.6	99.7	99.8	99.8	93.6	93.6	93.6	97.8	97.6	97.7	97.5	97.5	97.5	100.0	100.0	100.0	98.8	98.7	98.7
Madhesh	Sarlahi	Ishworpur Municipality	78.9	79.2	79.0	83.4	84.5	83.9	84.3	82.7	83.5	90.1	90.0	90.1	94.9	93.8	94.4	86.5	85.7	86.1	97.1	94.5	95.8	94.7	94.5	94.6	98.0	97.6	97.8	96.6	95.5	96.0	96.3	95.7	96.0	100.0	100.0	100.0	98.1	97.8	98.0
Madhesh	Sarlahi	Kabilasi Municipality	79.1	80.1	79.6	84.6	84.6	84.6	81.7	85.5	83.6	90.6	94.6	92.6	88.0	90.9	89.5	84.8	86.7	85.7	96.6	93.4	95.0	98.1	97.8	98.0	94.6	95.6	95.1	96.5	95.6	96.0	95.9	95.6	95.8	100.0	100.0	100.0	94.3	95.8	95.1
Madhesh	Sarlahi	Kaudena Rural Municipality	77.0	79.9	78.4	90.1	90.7	90.4	92.3	91.1	91.7	94.1	94.7	94.4	94.8	94.2	94.5	89.7	89.8	89.8	96.5	94.3	95.4	94.6	93.7	94.2	95.2	94.0	94.6	95.4	94.0	94.7	94.0	95.7	94.9	93.9	99.6	96.8	91.9	91.3	91.8
Madhesh	Sarlahi	Lalbandi Municipality	78.2	82.3	80.3	86.6	86.7	86.7	86.3	85.3	85.8	93.0	96.3	94.6	91.1	91.6	91.3	86.4	87.6	87.0	95.4	90.6	93.0	94.8	87.9	91.3	93.7	95.7	94.7	94.6	91.4	93.0	96.5	95.7	96.1	99.2	99.7	99.4	93.3	92.3	92.7
Madhesh	Sarlahi	Malangwa Municipality	84.4	83.7	84.1	84.6	87.1	85.8	90.8	92.1	91.4	96.9	96.5	96.7	94.9	92.9	93.9	89.8	90.1	89.9	97.0	94.4	95.7	95.7	95.9	95.8	96.0	97.5	96.7	96.3	95.9	96.1	97.2	96.1	96.6	100.0	100.0	100.0	96.3	97.0	96.7
Madhesh	Sarlahi	Parsa Rural Municipality	89.8	88.6	89.2	92.2	89.5	90.9	89.5	87.2	88.4	97.8	98.0	97.9	98.1	97.0	97.6	93.2	91.6	92.4	100.0	99.3	99.6	100.0	99.8	99.9	96.8	99.0	97.9	98.9	99.3	99.1	97.5	97.5	97.5	100.0	100.0	100.0	98.8	98.7	98.7
Madhesh	Sarlahi	Ramnagar Rural Municipality	93.5	90.5	92.0	88.3	92.2	90.2	91.3	89.3	90.3	97.4	97.8	97.6	94.4	91.8	93.1	92.6	92.0	92.3	100.0	99.3	99.6	100.0	99.8	99.9	91.5	98.3	94.9	97.2	99.1	98.1	97.5	97.5	97.5	100.0	100.0	100.0	98.8	98.7	98.7
Madhesh	Rautahat	Baudhimai Municipality	88.7	84.0	86.3	84.1	86.3	85.2	83.1	81.5	82.3	94.4	93.5	93.9	98.1	97.0	97.6	90.0	88.9	89.4	99.1	99.3	99.2	99.6	99.4	99.5	95.6	95.3	95.5	98.1	98.0	98.1	97.2	97.4	97.3	100.0	100.0	100.0	95.8	96.3	96.1
Madhesh	Rautahat	Brindaban Municipality	84.8	82.3	83.5	87.8	89.3	88.6	89.3	86.7	88.0	93.6	92.9	93.2	93.5	93.4	93.5	89.9	89.0	89.4	100.0	99.3	99.6	100.0	99.8	99.9	96.8	93.8	95.3	98.9	97.6	98.3	97.2	96.2	96.7	100.0	100.0	100.0	96.3	96.3	96.3
Madhesh	Rautahat	Chandrapur Municipality	81.5	81.3	81.4	87.8	90.5	89.2	91.5	91.7	91.6	91.1	91.2	91.2	91.1	91.2	91.1	89.0	89.2	89.1	95.3	97.5	96.4	96.4	96.1	96.2	93.9	92.3	93.1	95.2	95.3	95.2	95.3	97.1	96.2	100.0	100.0	100.0	90.3	87.3	88.7
Madhesh	Rautahat	Debahi Gonahi Municipality	85.0	86.8	85.9	70.0	64.9	67.5	87.9	85.7	86.8	93.8	92.4	93.1	94.0	92.2	93.1	85.7	83.9	84.8	100.0	99.3	99.6	100.0	99.8	99.9	99.9	100.0	100.0	100.0	99.7	99.8	97.5	97.5	97.5	100.0	100.0	100.0	98.8	98.7	98.7
Madhesh	Rautahat	Durga Bhagawati Rural Municipality	84.2	81.2	82.7	83.2	78.7	81.0	87.5	89.6	88.5	93.1	93.5	93.3	93.0	92.4	92.7	88.2	86.8	87.5	96.4	98.5	97.4	91.4	95.6	93.5	90.7	89.7	90.2	92.8	94.6	93.7	84.3	65.6	75.0	100.0	100.0	100.0	60.7	49.2	54.6
Madhesh	Rautahat	Gadhimai Municipality	94.7	94.1	94.4	93.3	94.5	93.9	91.8	93.5	92.6	95.2	96.5	95.9	95.9	94.2	95.0	94.1	94.3	94.2	99.1	97.6	98.4	96.2	95.1	95.7	95.7	99.6	97.6	97.0	97.4	97.2	95.5	96.9	96.2	99.3	99.4	99.4	92.2	92.7	92.5
Madhesh	Rautahat	Garuda Municipality	70.1	75.7	72.9	78.1	81.7	79.9	76.1	76.2	76.2	85.1	85.6	85.3	88.2	89.6	88.9	79.1	81.8	80.5	82.4	82.1	82.3	74.3	78.5	76.4	76.8	81.5	79.2	77.8	80.7	79.3	84.2	84.9	84.6	100.0	100.0	100.0	83.7	85.3	84.6
Madhesh	Rautahat	Gaur Municipality	83.2	78.3	80.7	88.9	85.1	87.0	90.5	92.2	91.4	90.0	93.1	91.5	91.2	91.3	91.2	89.1	87.8	88.5	96.3	94.1	95.2	97.0	94.8	95.9	96.9	92.9	94.9	96.7	93.9	95.3	96.9	95.4	96.1	100.0	100.0	100.0	96.7	97.8	97.4
Madhesh	Rautahat	Gujara Municipality	75.7	74.1	74.9	77.9	79.8	78.8	81.5	84.8	83.1	89.0	90.3	89.6	90.8	88.3	89.6	83.1	83.2	83.2	93.8	92.9	93.4	93.5	97.0	95.2	95.7	95.0	95.3	94.3	95.0	94.6	94.9	92.9	93.9	100.0	100.0	100.0	95.5	94.5	95.0
Madhesh	Rautahat	Ishanath Municipality	74.9	73.7	74.3	79.8	84.5	82.1	80.8	83.9	82.4	88.7	91.1	89.9	90.7	90.8	90.8	82.9	84.7	83.8	99.0	98.9	99.0	99.7	99.2	99.4	93.9	95.1	94.5	97.5	97.7	97.6	96.1	96.8	96.4	100.0	100.0	100.0	97.9	97.3	97.6
Madhesh	Rautahat	Katahariya Municipality	85.8	89.9	87.8	92.1	91.4	91.7	88.8	86.8	87.8	89.9	87.5	88.7	91.9	87.3	89.6	89.8	89.0	89.4	95.5	87.9	91.7	95.6	88.3	91.9	97.3	91.5	94.4	96.1	89.2	92.7	93.2	95.9	94.5	100.0	100.0	100.0	80.7	78.7	79.6
Madhesh	Rautahat	Madav Narayan Municipality	84.1	85.8	85.0	88.6	89.0	88.8	85.0	85.9	85.4	88.8	83.5	86.1	89.8	81.2	85.5	86.8	85.5	86.2	81.2	77.8	79.5	92.4	88.3	90.4	83.6	81.8	82.7	85.7	82.6	84.2	83.1	83.3	83.2	100.0	100.0	100.0	80.3	83.8	82.0
Madhesh	Rautahat	Maulapur Municipality	93.3	90.9	92.1	94.3	94.0	94.1	93.2	91.8	92.5	96.0	95.2	95.6	96.8	93.4	95.1	94.6	93.0	93.8	98.2	97.5	97.9	97.8	97.1	97.5	99.1	99.2	99.1	98.4	98.0	98.2	97.5	97.2	97.4	100.0	100.0	100.0	98.8	98.6	98.7
Madhesh	Rautahat	Paroha Municipality	82.8	84.4	83.6	78.1	76.5	77.3	94.2	93.9	94.1	94.4	96.1	95.3	94.6	92.6	93.6	89.1	88.5	88.8	98.7	94.9	96.8	96.8	96.6	96.7	97.4	92.1	94.7	97.6	94.5	96.1	97.5	97.5	97.5	100.0	100.0	100.0	98.8	98.7	98.7
Madhesh	Rautahat	Phatuwa Bijayapur Municipality	85.2	87.3	86.2	90.7	91.6	91.1	90.3	89.9	90.1	93.1	92.6	92.9	93.0	92.4	92.7	90.8	91.1	90.9	98.7	96.0	97.3	95.2	96.6	95.9	98.1	98.3	98.2	97.3	96.9	97.1	97.5	97.1	97.3	100.0	100.0	100.0	98.8	98.5	98.7
Madhesh	Rautahat	Rajdevi Municipality	80.1	80.5	80.3	82.5	88.5	85.5	84.4	84.6	84.5	90.2	93.5	91.8	90.2	91.0	90.6	85.2	87.6	86.4	96.5	95.7	96.1	92.9	95.0	94.0	89.8	88.4	89.1	93.1	93.0	93.1	95.0	95.2	95.1	100.0	100.0	100.0	94.5	95.1	94.8
Madhesh	Rautahat	Rajpur Municipality	82.6	87.6	85.1	88.3	90.1	89.2	86.7	88.5	87.6	93.1	91.8	92.5	89.5	86.9	88.2	87.6	88.8	88.2	89.3	89.8	89.6	93.1	91.9	92.5	89.5	87.4	88.5	90.7	89.7	90.2	97.5	97.5	97.5	100.0	100.0	100.0	98.8	98.7	98.7
Madhesh	Rautahat	Yamunamai Rural Municipality	98.8	98.7	98.7	94.2	95.5	94.8	94.9	94.0	94.4	98.1	97.8	98.0	98.1	97.0	97.6	96.8	96.6	96.7	100.0	99.3	99.6	100.0	99.8	99.9	95.9	97.3	96.6	98.6	98.8	98.7	97.5	97.5	97.5	100.0	100.0	100.0	98.8	98.7	98.7
Madhesh	Bara	Aadarsha Kotwal Rural Municipality	83.7	81.0	82.3	81.1	77.9	79.5	76.8	82.9	79.9	88.7	89.4	89.1	87.0	84.7	85.9	82.8	82.9	82.8	88.8	90.3	89.6	86.6	91.6	89.1	91.2	89.9	90.6	88.9	90.6	89.7	96.8	95.6	96.2	100.0	100.0	100.0	82.7	87.4	85.2
Madhesh	Bara	Baragadi Rural Municipality	80.5	75.8	78.2	84.2	79.6	81.9	80.6	81.4	81.0	87.9	84.0	86.0	93.7	88.5	91.1	84.7	81.4	83.0	98.1	94.8	96.4	93.6	93.8	93.7	95.3	94.4	94.9	95.7	94.3	95.0	96.6	96.4	96.5	99.9	99.8	99.9	88.3	77.5	83.2
Madhesh	Bara	Bishrampur Rural Municipality	76.0	74.2	75.1	88.8	88.1	88.5	91.3	87.1	89.2	94.0	93.7	93.8	90.0	92.7	91.3	87.8	86.8	87.3	92.1	86.8	89.4	91.6	92.9	92.2	94.5	97.6	96.0	92.7	92.4	92.6	94.1	96.7	95.4	100.0	100.0	100.0	95.8	97.0	96.4

Annex 6.1: Percentage of promoters

Province	District	Local Level	G1			G2			G3			G4			G5			G1-5			G6			G7			G8			G6-8			G9			G10			G9-10		
			Girls	Boys	Total	Girls	Boys	Total	Girls	Boys	Total	Girls	Boys	Total	Girls	Boys	Total	Girls	Boys	Total	Girls	Boys	Total	Girls	Boys	Total	Girls	Boys	Total	Girls	Boys	Total	Girls	Boys	Total	Girls	Boys	Total	Girls	Boys	Total
Madhesh	Bara	Devtal Rural Municipality	82.1	78.5	80.3	76.5	72.3	74.4	81.0	75.3	78.1	82.6	78.0	80.3	81.5	78.8	80.1	80.1	76.3	78.2	88.4	79.6	84.0	92.5	87.2	89.9	88.6	93.2	90.9	89.8	86.6	88.2	96.0	96.0	96.0	100.0	100.0	100.0	89.7	90.0	89.9
Madhesh	Bara	Jeetpursimara Sub Metropolitan City	88.8	88.3	88.5	88.9	89.6	89.2	89.4	88.8	89.1	91.4	95.0	93.2	94.8	92.9	93.8	91.0	90.7	90.9	93.9	95.4	94.7	92.5	93.9	93.2	94.0	94.4	94.2	93.5	94.6	94.0	93.7	94.4	94.1	93.5	95.5	94.5	92.7	93.2	92.9
Madhesh	Bara	Kalaiya Sub Metropolitan City	85.4	83.8	84.6	91.2	88.2	89.7	87.6	89.9	88.7	94.0	89.2	91.6	91.2	89.9	90.6	89.3	88.4	88.8	93.5	89.5	91.5	92.6	86.7	89.7	87.0	91.0	89.0	91.0	89.1	90.1	95.4	94.8	95.1	94.2	96.0	95.1	88.5	87.8	88.1
Madhesh	Bara	Karaiyamai Rural Municipality	76.4	77.6	77.0	83.9	80.2	82.0	82.2	80.2	81.2	89.9	91.0	90.4	88.5	87.3	87.9	83.8	83.0	83.4	96.1	97.3	96.7	100.0	97.4	98.7	99.9	99.3	99.6	98.7	98.0	98.4	97.5	97.5	97.5	100.0	100.0	100.0	98.8	98.7	98.7
Madhesh	Bara	Kolhabi Municipality	84.6	88.8	86.7	87.2	87.2	87.2	87.4	85.4	86.4	86.3	87.2	86.8	93.6	89.8	91.7	87.8	87.9	87.9	94.6	94.0	94.3	95.4	95.3	95.4	91.8	86.1	88.9	93.9	91.8	92.8	96.3	96.5	96.4	99.0	99.5	99.2	94.4	93.2	93.9
Madhesh	Bara	Mahagadhimai Municipality	68.7	72.8	70.8	78.8	82.0	80.4	82.4	79.7	81.1	84.3	88.6	86.4	87.6	85.5	86.6	80.5	81.7	81.1	94.9	92.7	93.8	91.9	91.1	91.5	86.4	87.9	87.1	91.0	90.6	90.8	96.4	91.9	94.2	100.0	100.0	100.0	91.3	88.9	90.2
Madhesh	Bara	Nijgadh Municipality	85.1	85.4	85.2	90.6	87.3	88.9	92.7	91.0	91.9	92.3	91.3	91.8	92.2	93.5	92.9	91.1	90.3	90.7	94.7	95.1	94.9	93.1	94.3	93.7	87.9	87.7	87.8	91.9	92.4	92.1	95.5	95.8	95.7	92.1	91.9	92.0	93.8	93.9	93.9
Madhesh	Bara	Pachrauta Piparpati Municipality	68.9	92.4	80.7	90.1	87.4	88.8	88.4	86.8	87.6	91.9	91.8	91.9	90.8	88.6	89.7	86.2	89.0	87.6	95.2	92.6	93.9	99.7	95.8	97.7	98.0	97.5	97.7	97.6	95.3	96.5	96.8	96.5	96.7	100.0	100.0	100.0	96.2	96.2	96.2
Madhesh	Bara	Parwanipur Rural Municipality	93.3	91.8	92.5	86.7	88.5	87.6	86.9	89.3	88.1	91.3	92.4	91.8	92.1	92.8	92.4	90.0	91.2	90.6	93.8	85.0	89.4	90.0	91.8	90.9	86.8	94.5	90.7	90.2	90.5	90.3	88.2	83.4	85.8	100.0	100.0	100.0	86.5	84.6	85.6
Madhesh	Bara	Pheta Rural Municipality	84.9	78.8	81.9	89.1	90.2	89.7	90.1	92.6	91.3	95.9	97.9	96.9	92.1	93.9	93.0	90.0	90.3	90.1	99.2	97.3	98.2	100.0	97.8	98.9	91.8	86.1	88.9	97.0	93.8	95.4	96.1	94.4	95.2	100.0	100.0	100.0	96.8	94.2	95.5
Madhesh	Bara	Prasauni Rural Municipality	91.2	89.4	90.3	95.9	94.6	95.3	92.2	92.0	92.1	94.6	93.0	93.8	96.0	94.1	95.1	94.2	92.9	93.6	96.3	90.6	93.5	98.1	96.1	97.1	94.9	94.5	94.7	96.5	93.7	95.1	92.2	90.0	91.1	99.6	99.7	99.6	87.7	81.2	84.8
Madhesh	Bara	Simroungadh Municipality	85.3	79.5	82.4	87.5	88.5	88.0	91.3	89.2	90.3	91.3	90.4	90.9	89.2	84.3	86.7	89.5	86.5	88.0	95.4	86.2	90.8	95.5	95.5	95.5	95.2	97.4	96.3	95.4	93.0	94.2	95.7	95.9	95.8	100.0	100.0	100.0	97.8	97.9	97.9
Madhesh	Bara	Subarna Rural Municipality	73.4	73.1	73.3	78.5	82.4	80.5	86.9	82.1	84.5	91.8	92.2	92.0	96.6	92.4	94.5	85.8	84.7	85.2	99.0	97.6	98.3	92.5	92.6	92.6	90.6	91.8	91.2	94.0	94.0	94.0	97.3	95.5	96.4	100.0	99.3	99.6	92.0	89.6	90.8
Madhesh	Parsa	Bahudarmai Municipality	71.1	72.3	71.7	86.4	83.7	85.0	89.9	88.1	89.0	89.0	90.9	90.0	89.6	88.6	89.1	85.5	85.0	85.2	94.3	92.8	93.5	96.4	97.1	96.8	92.4	95.2	93.8	94.4	95.0	94.7	92.9	90.5	91.7	100.0	100.0	100.0	93.4	93.2	93.3
Madhesh	Parsa	Bindabasini Rural Municipality	68.2	69.2	68.7	71.5	74.1	72.8	74.2	79.5	76.9	79.8	85.2	82.5	80.6	79.8	80.2	75.1	77.3	76.2	78.5	79.7	79.1	48.4	59.6	54.0	56.2	54.1	55.2	61.1	64.5	62.8	54.6	47.7	51.1	42.9	53.1	48.0	47.7	47.5	47.6
Madhesh	Parsa	Birgunj Metropolitan City	85.7	86.8	86.2	87.4	89.2	88.3	88.4	88.6	88.5	92.3	93.7	93.0	93.2	94.0	93.6	89.1	90.2	89.6	96.6	94.1	95.3	93.1	94.6	93.8	95.8	94.0	94.9	95.2	94.2	94.7	95.5	96.3	95.9	94.0	94.5	94.2	90.7	91.8	91.3
Madhesh	Parsa	Chhipaharmai Rural Municipality	87.1	89.5	88.3	92.2	92.3	92.3	92.3	90.6	91.5	94.2	95.5	94.9	94.2	94.5	94.4	92.1	92.4	92.3	98.2	97.6	97.9	92.2	96.9	94.5	93.4	98.2	95.8	94.6	97.5	96.1	96.8	96.4	96.6	100.0	100.0	100.0	94.4	94.2	94.3
Madhesh	Parsa	Dhobini Rural Municipality	84.5	80.2	82.3	86.4	89.4	87.9	89.1	88.2	88.6	89.1	92.0	90.6	90.1	90.7	90.4	88.2	87.8	88.0	96.9	96.4	96.7	97.3	94.7	96.0	97.2	94.3	95.7	97.2	95.1	96.1	95.9	93.8	94.8	99.8	93.9	96.9	95.5	93.8	94.6
Madhesh	Parsa	Jaganathpur Rural Municipality	84.5	85.6	85.1	82.2	89.0	85.6	87.7	88.1	87.9	91.2	90.4	90.8	87.9	89.2	88.5	86.5	88.9	87.7	95.5	95.5	95.5	88.1	91.4	89.7	92.6	94.1	93.4	92.1	93.7	92.9	94.0	94.4	94.2	100.0	100.0	100.0	82.1	75.4	78.8
Madhesh	Parsa	Jira Bhawani Rural Municipality	93.4	89.0	91.2	93.8	91.2	92.5	89.4	88.1	88.8	93.7	94.7	94.2	94.4	90.6	92.5	93.2	90.3	91.8	100.0	99.3	99.6	100.0	99.8	99.9	99.9	100.0	100.0	100.0	99.7	99.8	97.5	97.5	97.5	99.3	99.6	99.5	78.8	85.1	82.0
Madhesh	Parsa	Kalikamai Rural Municipality	88.6	89.1	88.8	88.2	87.9	88.1	89.1	91.4	90.3	92.3	93.4	92.8	94.4	87.9	91.1	90.8	89.8	90.3	98.3	98.0	98.1	95.2	92.8	94.0	98.3	98.0	98.2	97.3	96.3	96.8	95.4	96.3	95.8	100.0	100.0	100.0	96.6	95.2	96.0
Madhesh	Parsa	Pakahamainpur Rural Municipality	69.5	91.6	80.5	85.0	84.9	84.9	83.5	83.7	83.6	93.1	93.0	93.1	90.2	92.2	91.2	84.5	88.7	86.6	100.0	99.3	99.6	100.0	99.8	99.9	99.9	100.0	100.0	100.0	99.7	99.8	97.5	97.5	97.5	100.0	100.0	100.0	98.8	98.7	98.7
Madhesh	Parsa	Parsagadi Municipality	69.7	76.3	73.0	77.6	84.0	80.8	82.7	85.0	83.8	87.6	88.9	88.2	87.0	90.7	88.8	80.4	85.2	82.8	96.2	90.0	93.1	95.7	89.2	92.4	96.6	95.9	96.2	96.2	91.7	93.9	93.6	96.0	94.8	100.0	100.0	100.0	89.3	76.7	83.6
Madhesh	Parsa	Paterwasugauli Rural Municipality	73.6	71.8	72.7	85.6	84.3	85.0	86.5	85.2	85.9	88.3	89.2	88.7	93.5	93.1	93.3	85.5	84.8	85.2	96.9	95.8	96.4	99.2	98.2	98.7	96.1	91.9	94.0	97.4	95.3	96.3	96.5	96.0	96.2	99.3	99.2	99.2	97.0	96.5	96.8
Madhesh	Parsa	Pokhariya Municipality	76.2	76.4	76.3	89.4	92.5	90.9	89.0	88.8	88.9	93.8	94.4	94.1	94.2	93.2	93.7	88.8	89.0	88.9	95.9	96.6	96.3	94.8	93.9	94.3	99.9	100.0	100.0	96.9	96.8	96.9	97.5	97.5	97.5	100.0	100.0	100.0	98.8	98.7	98.7
Madhesh	Parsa	Sakhuwa Prasauni Rural Municipality	87.0	91.0	89.0	86.5	84.9	85.7	85.0	82.2	83.6	93.2	92.5	92.8	91.2	94.5	92.9	88.3	89.0	88.6	95.8	94.7	95.2	95.0	95.6	95.3	95.0	97.4	96.2	95.3	95.9	95.6	96.9	95.6	96.2	100.0	99.5	99.7	97.3	94.6	95.9
Madhesh	Parsa	Thori Rural Municipality	82.2	79.2	80.7	87.1	94.3	90.7	89.5	87.6	88.6	94.7	93.4	94.1	96.2	91.7	94.0	89.8	89.0	89.4	98.9	97.2	98.0	97.0	94.3	95.7	94.7	93.2	93.9	96.9	94.9	95.9	94.7	96.3	95.5	99.7	99.8	99.8	91.9	92.2	92.1
Bagmati	Sindhuli	Dudhauli Municipality	74.8	68.1	71.5	85.2	84.1	84.7	85.8	86.8	86.3	88.7	88.5	88.6	90.2	87.3	88.8	85.3	82.9	84.1	94.2	93.2	93.7	91.4	85.7	88.6	96.0	93.1	94.6	93.9	90.7	92.3	93.4	91.6	92.5	94.4	99.6	97.0	82.3	85.0	83.6
Bagmati	Sindhuli	Ghanglekh Rural Municipality	82.6	80.6	81.6	84.6	86.1	85.4	94.4	86.9	90.6	92.5	95.7	94.1	94.0	90.9	92.5	89.9	87.6	88.7	91.3	91.5	91.4	94.8	95.7	95.2	96.7	93.7	95.2	94.3	93.6	93.9	92.7	92.9	92.8	100.0	99.2	99.6	90.6	89.7	90.2
Bagmati	Sindhuli	Golanjor Rural Municipality	82.5	82.4	82.5	85.1	82.1	83.6	89.8	87.5	88.7	91.2	90.7	91.0	91.9	93.0	92.5	88.0	87.4	87.7	97.8	97.4	97.6	96.4	87.5	91.9	98.9	95.2	97.0	97.7	93.4	95.5	92.6	91.6	92.1	99.7	99.5	99.6	92.3	92.0	92.1
Bagmati	Sindhuli	Hariharpurgadhi Rural Municipality	84.1	86.1	85.1	84.9	83.1	84.0	87.4	85.3	86.3	92.3	94.2	93.2	95.3	89.9	92.6	89.2	87.2	88.2	98.1	94.6	96.4	96.4	89.0	92.7	95.4	93.8	94.6	96.7	92.5	94.6	95.5	92.9	94.2	99.6	99.5	99.5	91.9	89.5	90.6
Bagmati	Sindhuli	Kamalamai Municipality	82.0	81.1	81.5	90.2	87.5	88.8	91.3	89.9	90.6	93.1	92.0	92.5	95.4	94.5	94.9	90.6	89.3	89.9	97.7	97.9	97.8	93.0	89.5	91.3	96.1	95.2	95.7	95.6	94.2	94.9	95.6	95.6	95.6	94.0	95.5	94.7	85.9	84.7	85.3
Bagmati	Sindhuli	Marin Rural Municipality	72.5	66.6	69.5	86.2	81.1	83.6	88.9	85.3	87.1	94.0	93.9	93.9	95.9	92.8	94.3	87.4	83.6	85.5	96.8	89.6	93.2	92.2	95.6	93.9	95.8	94.7	95.3	94.9	93.3	94.1	97.2	94.6	95.9	99.8	95.1	97.5	93.1	88.8	91.0
Bagmati	Sindhuli	Phikkal Rural Municipality	84.8	87.9	86.3	88.3	86.4	87.3	90.6	88.6	89.6	92.4	95.5	94.0	93.0	93.4	93.2	90.1	89.7	89.9	97.7	90.2	94.0	94.8	92.8	93.8	97.1	97.8	97.4	96.5	93.6	95.1	95.9	96.3	96.1	99.0	99.4	99.2	93.2	95.9	94.5
Bagmati	Sindhuli	Sunkoshi Rural Municipality	80.7	83.1	81.9	78.5	84.3	81.4	87.2	87.5	87.4	96.2	91.7	94.0	89.3	90.9	90.1	85.8	87.2	86.5	94.8	94.3	94.6	93.6	89.5	91.5	94.6	94.6	94.6	94.4	92.8	93.6	96.0	96.4	96.2	99.5	100.0	99.8	95.1	93.9	94.5
Bagmati	Sindhuli	Tinpatan Rural Municipality	87.9	86.0	87.0	84.8	84.0	84.4	87.1	85.6	86.4	92.2	93.3	92.7	91.8	90.6	91.2	88.8	87.5	88.2	95.7	95.8	95.7	93.5	87.3	90.4	96.8	94.4	95.6	95.4	92.5	93.9	95.1	93.5	94.3	99.9	99.2	99.6	88.5	85.5	87.1
Bagmati	Ramechhap	Doramba Rural Municipality	67.0	67.3	67.2	88.9	88.6	88.8	85.9	85.6	85.8	92.5	90.0	91.3	92.3	91.7	92.0	85.6	84.9	85.2	95.6	96.2	95.9	94.4	90.6	92.5	94.6	95.4	95.0	94.9	94.0	94.4	95.3	83.8	89.6	100.0	99.2	99.6	90.1	83.6	87.1
Bagmati	Ramechhap	Gokulganga Rural Municipality	69.2	74.2	71.7	86.9	86.7	86.8	87.0	88.7	87.9	92.8	89.9	91.4	95.4	90.1	92.8	86.0	86.1	86.0	92.8	97.1	95.0	94.8	97.2	96.0	91.8	95.0	93.4	93.1	96.4	94.8	96.3	96.7	96.5	99.7	100.0	99.8	95.7	95.1	95.4
Bagmati	Ramechhap	Khadadevi Rural Municipality	74.4	74.2	74.3	87.9	86.8	87.4	87.4	85.7	86.5	91.5	85.5	88.5	91.7	89.4	90.5	86.0	84.3	85.2	95.1	93.8	94.5	87.9	86.1	87.0	94.2	91.8	93.0	92.4	90.6	91.5	89.5	91.9	90.7	100.0	99.3	99.7	92.2	88.3	90.4
Bagmati	Ramechhap	Likhu Tamakosh Rural Municipality	65.6	90.7	78.1	84.7	82.5	83.6	87.3	84.9	86.1	95.5	89.7	92.6	93.2	87.4	90.3	84.6	87.2	85.9	96.6	97.5	97.1	95.4	95.8	95.6	94.7	91.0	92.9	95.6	94.8	95.2	92.9	94.5	93.7	99.1	94.2	96.7	89.8	88.8	89.3
Bagmati	Ramechhap	Manthali Municipality	81.1	79.4	80.2	92.0	86.1	89.0	86.7	88.0	87.3	93.1	92.9	93.0	96.7	93.6	95.2	90.1	88.2	89.1	95.9	93.0	94.5	95.3	95.1	95.2	97.0	95.4	96.2	96.1	94.5	95.3	96.0	95.8	95.9	99.3	99.9	99.6	96.1	95.4	95.8

Annex 6.1: Percentage of promoters

Province	District	Local Level	G1			G2			G3			G4			G5			G1-5			G6			G7			G8			G6-8			G9			G10			G9-10		
			Girls	Boys	Total	Girls	Boys	Total	Girls	Boys	Total	Girls	Boys	Total	Girls	Boys	Total	Girls	Boys	Total	Girls	Boys	Total	Girls	Boys	Total	Girls	Boys	Total	Girls	Boys	Total	Girls	Boys	Total	Girls	Boys	Total	Girls	Boys	Total
Bagmati	Ramechhap	Ramechhap Municipality	77.2	85.4	81.3	88.6	87.6	88.1	89.3	86.5	87.9	94.8	91.5	93.1	94.9	91.0	92.9	88.7	88.3	88.5	95.9	93.2	94.5	98.2	97.8	98.0	95.9	97.4	96.7	96.6	96.1	96.4	95.7	96.1	95.9	93.9	95.5	94.7	93.4	93.9	93.6
Bagmati	Ramechhap	Sunapati Rural Municipality	69.7	68.3	69.0	87.2	86.2	86.7	82.8	84.5	83.7	89.4	86.2	87.8	91.9	85.9	88.9	84.3	82.3	83.3	93.3	88.7	91.0	94.2	93.5	93.9	88.5	89.7	89.1	92.0	90.7	91.3	92.0	92.7	92.3	99.3	99.6	99.5	90.3	88.9	89.7
Bagmati	Ramechhap	Umakunda Rural Municipality	76.5	91.9	84.2	82.5	85.5	84.0	90.9	86.9	88.9	93.2	89.9	91.5	93.9	90.1	92.0	87.5	89.1	88.3	97.3	95.9	96.6	96.0	95.6	95.8	94.5	94.4	94.4	95.9	95.3	95.6	96.4	94.9	95.7	99.2	99.6	99.4	93.7	90.7	92.4
Bagmati	Dolakha	Baiteshwor Rural Municipality	66.6	75.1	70.9	75.8	85.2	80.5	86.1	86.8	86.5	91.1	90.6	90.9	87.0	91.3	89.1	81.0	85.4	83.2	90.0	89.9	89.9	92.8	91.8	92.3	95.0	97.2	96.1	92.6	93.0	92.8	96.7	95.6	96.2	99.5	100.0	99.7	98.1	97.8	98.0
Bagmati	Dolakha	Bhimeshwor Municipality	87.4	84.3	85.8	90.2	90.1	90.1	90.2	88.6	89.4	93.2	91.6	92.4	96.1	93.5	94.8	91.5	89.8	90.7	95.7	97.1	96.4	94.0	92.9	93.5	94.9	94.6	94.7	94.8	94.9	94.9	94.9	95.8	95.3	99.5	99.4	99.5	91.3	92.4	91.8
Bagmati	Dolakha	Bigu Rural Municipality	67.0	67.5	67.2	83.8	83.1	83.4	81.4	82.4	81.9	88.7	85.1	86.9	88.9	87.6	88.3	81.8	80.7	81.2	89.2	92.9	91.1	95.0	88.4	91.7	93.4	87.6	90.5	92.5	89.7	91.1	97.0	96.4	96.7	99.5	99.7	99.6	90.0	91.6	90.7
Bagmati	Dolakha	Gaurishankar Rural Municipality	83.1	78.3	80.7	88.1	85.2	86.6	85.6	79.9	82.8	88.4	84.7	86.6	87.9	89.8	88.9	86.4	83.6	85.0	88.7	87.8	88.3	92.1	85.3	88.7	94.6	92.2	93.4	91.8	88.4	90.1	89.3	92.0	90.7	99.6	99.0	99.3	89.9	91.5	90.7
Bagmati	Dolakha	Jiri Municipality	74.0	73.8	73.9	90.1	89.2	89.6	88.7	90.3	89.5	94.3	91.7	93.0	94.9	82.3	88.6	88.2	85.4	86.8	95.8	96.4	96.1	95.5	95.6	95.5	95.8	97.9	96.9	95.7	96.6	96.2	96.1	95.0	95.5	99.0	99.5	99.3	90.0	89.1	89.5
Bagmati	Dolakha	Kalinchok Rural Municipality	75.4	74.9	75.2	91.9	90.1	91.0	89.4	89.2	89.3	88.5	92.5	90.5	94.5	93.7	94.1	87.5	88.2	87.8	98.3	94.7	96.5	92.6	93.0	92.8	97.0	93.3	95.2	96.0	93.6	94.8	91.3	91.6	91.4	99.9	99.3	99.6	89.1	88.0	88.6
Bagmati	Dolakha	Melung Rural Municipality	64.0	85.0	74.5	83.2	86.0	84.6	80.6	89.0	84.8	91.9	88.4	90.2	94.4	89.3	91.9	82.3	87.6	85.0	94.3	93.5	93.9	91.4	88.6	90.0	93.9	93.6	93.7	93.2	91.9	92.5	97.1	96.7	96.9	99.4	100.0	99.7	93.3	94.0	93.6
Bagmati	Dolakha	Sailung Rural Municipality	81.9	80.5	81.2	87.9	91.7	89.8	92.0	90.0	91.0	93.7	94.0	93.8	95.8	92.4	94.1	90.5	89.4	89.9	96.5	95.7	96.1	96.8	95.2	96.0	96.9	94.1	95.5	96.7	95.0	95.9	97.3	96.0	96.7	92.1	94.5	93.3	91.2	90.6	91.0
Bagmati	Dolakha	Tamakoshi Rural Municipality	81.9	74.8	78.3	87.7	90.8	89.3	89.0	89.2	89.1	93.8	94.0	93.9	95.2	91.9	93.5	89.3	87.9	88.6	96.0	94.5	95.2	96.1	92.9	94.5	96.3	92.5	94.4	96.2	93.3	94.7	95.7	95.9	95.8	99.7	99.0	99.4	89.4	87.6	88.5
Bagmati	Sindhupalchok	Balefi Rural Municipality	87.3	82.0	84.6	87.8	89.3	88.5	90.4	80.7	85.6	92.9	91.3	92.1	95.4	92.8	94.1	90.9	86.9	88.9	99.9	94.0	96.9	92.4	94.8	93.6	95.6	96.3	95.9	96.0	95.0	95.5	95.9	96.2	96.1	99.4	99.4	99.4	94.6	90.4	92.8
Bagmati	Sindhupalchok	Barhabise Municipality	72.7	70.9	71.8	86.4	88.9	87.7	89.3	89.5	89.4	96.4	93.2	94.8	95.1	92.4	93.7	87.6	87.0	87.3	95.9	96.0	95.9	95.7	91.8	93.8	94.7	94.3	94.5	95.5	94.0	94.7	95.0	93.5	94.2	91.2	95.3	93.3	85.5	86.4	86.0
Bagmati	Sindhupalchok	Bhotekoshi Rural Municipality	83.1	86.3	84.7	81.7	81.7	81.7	84.8	79.6	82.2	90.3	90.1	90.2	92.4	88.9	90.6	86.6	85.4	86.0	95.2	91.6	93.4	96.6	93.9	95.2	94.2	95.2	94.7	95.3	93.6	94.5	94.4	95.5	95.0	93.1	94.5	93.8	87.2	89.7	88.4
Bagmati	Sindhupalchok	Chautara Sangachokgadhi Municipality	70.7	71.1	70.9	87.4	83.9	85.6	87.6	87.3	87.5	91.3	92.4	91.8	94.1	93.7	93.9	86.6	85.4	86.0	94.2	94.2	94.2	96.1	96.3	96.2	94.2	95.3	94.7	94.8	95.3	95.0	96.8	95.0	95.9	99.3	95.1	97.2	91.6	88.5	90.1
Bagmati	Sindhupalchok	Helambu Rural Municipality	68.0	71.3	69.7	84.6	84.5	84.6	87.5	87.4	87.5	88.8	91.6	90.2	91.3	89.3	90.3	84.0	84.4	84.2	96.8	91.8	94.3	92.6	86.2	89.4	97.0	92.9	94.9	95.5	90.3	92.9	94.6	96.7	95.7	99.5	99.0	99.3	96.2	95.0	95.7
Bagmati	Sindhupalchok	Indrawati Rural Municipality	73.4	69.7	71.5	75.9	77.4	76.7	83.9	73.4	78.6	91.7	87.4	89.6	93.8	90.2	92.0	83.5	79.5	81.5	97.3	93.5	95.4	93.2	94.2	93.7	97.1	97.2	97.1	95.9	95.0	95.4	96.6	96.0	96.3	99.4	94.4	96.9	95.1	90.7	93.0
Bagmati	Sindhupalchok	Jugal Rural Municipality	82.7	86.4	84.5	74.4	79.2	76.8	81.4	80.6	81.0	87.3	86.9	87.1	88.8	86.9	87.8	83.0	84.1	83.6	92.7	91.9	92.3	88.7	87.5	88.1	95.5	88.9	92.2	92.3	89.4	90.9	93.5	91.4	92.4	99.4	99.3	99.3	92.8	91.6	92.2
Bagmati	Sindhupalchok	Lisankhu Pakhar Rural Municipality	83.1	79.3	81.2	93.9	94.2	94.1	91.7	89.6	90.7	90.1	93.5	91.8	92.9	92.4	92.6	90.7	89.8	90.2	97.7	98.3	98.0	94.5	93.8	94.1	98.2	92.0	95.1	96.8	94.7	95.8	94.4	94.0	94.2	99.4	99.4	99.4	92.3	94.0	93.0
Bagmati	Sindhupalchok	Melamchi Municipality	69.4	72.3	70.8	84.3	82.3	83.3	88.9	86.7	87.8	89.5	88.8	89.2	93.0	93.7	93.3	85.0	85.2	85.1	98.9	95.1	97.0	92.8	92.0	92.4	96.5	92.9	94.7	96.1	93.3	94.7	96.4	94.3	95.4	99.6	99.6	99.6	92.5	88.8	90.8
Bagmati	Sindhupalchok	Panchpokhari Thangpal Rural Municipality	79.8	76.1	78.0	91.6	83.5	87.5	87.0	86.9	86.9	92.4	93.1	92.7	91.6	90.2	90.9	88.1	86.1	87.1	96.2	99.2	97.7	96.9	96.9	96.9	96.5	96.1	96.3	96.5	97.4	97.0	96.6	94.6	95.6	99.1	94.9	97.0	90.0	87.8	88.9
Bagmati	Sindhupalchok	Sunkoshi Rural Municipality	68.2	91.4	79.8	87.8	88.8	88.3	88.3	86.0	87.2	95.5	94.8	95.1	95.8	94.4	95.1	86.9	91.0	89.0	96.2	96.9	96.5	96.0	94.4	95.2	96.2	96.1	96.2	96.1	95.8	96.0	95.4	95.4	95.4	99.7	100.0	99.8	94.2	94.8	94.5
Bagmati	Sindhupalchok	Tripurasundari Rural Municipality	79.8	84.3	82.1	84.5	83.9	84.2	82.5	86.8	84.6	94.2	92.4	93.3	97.4	92.1	94.8	87.3	87.6	87.4	95.8	88.3	92.1	95.6	94.4	95.0	96.7	93.5	95.1	96.0	92.1	94.0	95.4	93.6	94.5	99.6	99.0	99.3	91.0	86.2	88.9
Bagmati	Kavrepalanchok	Banepa Municipality	95.7	94.7	95.2	91.1	92.8	92.0	89.9	87.9	88.9	96.7	93.5	95.1	95.7	92.2	94.0	93.4	92.4	92.9	96.7	97.9	97.3	92.3	95.0	93.7	98.0	95.4	96.7	95.7	96.1	95.9	94.5	95.1	94.8	99.6	99.5	99.6	95.7	95.0	95.3
Bagmati	Kavrepalanchok	Bethanchowk Rural Municipality	84.9	80.6	82.7	81.9	86.1	84.0	92.1	89.4	90.7	94.4	94.2	94.3	95.2	91.1	93.2	88.9	88.1	88.5	95.6	96.3	96.0	91.5	89.2	90.4	92.6	92.5	92.5	93.2	92.7	93.0	95.5	92.3	93.9	99.2	99.2	99.2	96.3	90.3	93.5
Bagmati	Kavrepalanchok	Bhumlu Rural Municipality	68.7	92.1	80.4	82.2	83.0	82.6	82.9	84.8	83.9	96.6	92.3	94.5	92.3	93.6	92.9	83.7	88.6	86.1	98.8	93.3	96.1	94.9	92.7	93.8	94.6	95.5	95.0	96.1	93.8	95.0	97.5	96.2	96.9	99.5	99.2	99.4	93.0	91.0	92.0
Bagmati	Kavrepalanchok	Chaurideurali Rural Municipality	85.4	80.6	83.0	90.9	89.4	90.1	90.4	88.9	89.7	94.5	95.0	94.7	90.5	96.3	93.4	90.2	89.9	90.1	94.0	93.6	93.8	97.0	92.0	94.5	93.5	95.3	94.4	94.9	93.6	94.3	96.3	95.6	95.9	99.5	100.0	99.7	97.0	96.9	97.0
Bagmati	Kavrepalanchok	Dhulikhel Municipality	88.9	83.6	86.2	89.2	92.3	90.8	90.8	92.9	91.8	93.4	95.7	94.6	96.0	95.4	95.7	92.0	91.9	91.9	96.8	97.3	97.0	94.1	91.5	92.8	98.2	94.2	96.2	96.3	94.3	95.3	96.0	95.8	95.9	94.5	99.6	97.1	92.1	94.0	93.1
Bagmati	Kavrepalanchok	Khanikhola Rural Municipality	75.2	73.8	74.5	73.1	75.0	74.1	84.0	87.0	85.5	84.3	87.6	86.0	91.3	89.9	90.6	81.9	82.7	82.3	92.4	91.5	91.9	92.6	92.0	92.3	92.6	92.1	92.4	92.5	91.9	92.2	95.8	87.7	91.8	100.0	99.2	99.6	89.6	88.0	88.9
Bagmati	Kavrepalanchok	Mahabharat Rural Municipality	67.6	88.2	77.9	87.8	94.4	91.1	88.2	87.7	88.0	93.5	94.2	93.8	94.2	92.0	93.1	85.6	91.2	88.4	95.8	95.5	95.6	95.5	94.7	95.1	93.5	90.0	91.8	94.9	93.4	94.2	97.1	91.4	94.3	99.9	99.4	99.7	85.1	82.7	84.0
Bagmati	Kavrepalanchok	Mandandeupur Municipality	82.2	82.9	82.5	91.8	92.5	92.2	89.1	89.4	89.3	94.1	90.6	92.4	96.3	92.0	94.2	90.3	89.6	89.9	96.6	94.3	95.4	91.1	93.4	92.2	96.1	96.5	96.3	94.6	94.7	94.6	96.2	96.8	96.5	99.3	99.4	99.4	94.5	92.8	93.7
Bagmati	Kavrepalanchok	Namobuddha Municipality	84.3	83.1	83.7	88.5	87.2	87.8	80.9	81.8	81.3	90.5	94.2	92.4	92.2	88.5	90.3	87.4	86.2	86.8	95.0	90.1	92.6	96.5	93.0	94.7	94.0	96.4	95.2	95.2	93.2	94.2	95.9	95.5	95.7	99.8	99.7	99.7	90.8	91.4	91.1
Bagmati	Kavrepalanchok	Panauti Municipality	89.1	83.7	86.4	93.1	89.7	91.4	91.1	91.6	91.4	92.8	92.7	92.7	96.1	92.1	94.1	92.9	89.8	91.3	95.5	96.9	96.2	92.0	89.5	90.8	96.0	94.9	95.5	94.5	93.8	94.1	96.2	95.7	95.9	94.7	95.1	94.9	93.6	92.0	92.8
Bagmati	Kavrepalanchok	Panchkhal Municipality	79.2	71.6	75.4	90.6	91.9	91.3	90.1	93.5	91.8	93.1	92.8	92.9	98.0	93.5	95.7	90.3	88.6	89.5	98.2	98.1	98.1	94.1	92.0	93.0	97.3	95.4	96.3	96.5	95.2	95.8	96.2	96.0	96.1	99.4	99.9	99.6	92.1	92.0	92.0
Bagmati	Kavrepalanchok	Roshi Rural Municipality	67.5	61.6	64.5	82.3	88.4	85.3	87.4	87.5	87.4	91.6	93.7	92.7	91.1	90.6	90.8	83.6	83.8	83.7	93.6	89.7	91.6	96.3	89.0	92.6	94.3	92.9	93.6	94.7	90.5	92.6	93.2	90.4	91.8	99.8	99.1	99.5	91.4	87.2	89.5
Bagmati	Kavrepalanchok	Temal Rural Municipality	74.7	90.5	82.6	93.4	85.7	89.5	89.4	89.6	89.5	93.7	90.3	92.0	94.1	93.0	93.5	88.6	90.1	89.3	96.2	92.6	94.4	93.7	96.9	95.3	91.9	92.4	92.2	94.0	94.0	94.0	93.3	93.4	93.4	99.2	99.5	99.4	90.9	92.3	91.6
Bagmati	Lalitpur	Bagmati Rural Municipality	82.6	74.4	78.5	87.9	83.2	85.6	85.0	84.2	84.6	88.9	94.2	91.5	91.8	86.7	89.2	87.6	84.1	85.8	94.4	91.6	93.0	94.0	94.2	94.1	94.3	91.9	93.1	94.2	92.6	93.4	89.3	91.8	90.5	99.7	99.6	99.7	87.9	88.8	88.3
Bagmati	Lalitpur	Godawari Municipality	82.8	82.2	82.5	95.0	94.1	94.6	92.3	93.4	92.8	94.7	97.4	96.0	94.4	95.6	95.0	91.8	92.1	92.0	97.3	93.8	95.5	95.9	91.7	93.8	95.1	96.4	95.8	96.1	94.0	95.0	96.9	95.5	96.2	100.0	95.1	97.6	95.9	93.4	94.7
Bagmati	Lalitpur	Konjyosom Rural Municipality	92.7	83.7	88.2	92.2	93.8	93.0	91.2	91.5	91.4	94.0	96.8	95.4	96.7	93.2	95.0	93.5	91.4	92.5	99.2	94.4	96.8	97.6	93.7	95.6	96.6	97.5	97.1	97.8	95.2	96.5	97.1	95.3	96.2	99.4	99.7	99.6	92.6	92.0	92.3
Bagmati	Lalitpur	Lalitpur Sub Metropolitan City	95.8	96.3	96.0	92.6	93.3	93.0	93.1	91.9	92.5	96.0	94.3	95.2	95.9	94.0	95.0	94.7	94.2	94.4	99.2	96.6	97.9	95.9	96.5	96.2	94.5	96.8	95.6	96.5	96.6	96.6	96.7	95.0	95.8	99.9	99.6	99.8	95.9	95.8	95.8

Annex 6.1: Percentage of promoters

Province	District	Local Level	G1			G2			G3			G4			G5			G1-5			G6			G7			G8			G6-8			G9			G10			G9-10		
			Girls	Boys	Total	Girls	Boys	Total	Girls	Boys	Total	Girls	Boys	Total	Girls	Boys	Total	Girls	Boys	Total	Girls	Boys	Total	Girls	Boys	Total	Girls	Boys	Total	Girls	Boys	Total	Girls	Boys	Total	Girls	Boys	Total	Girls	Boys	Total
Bagmati	Lalitpur	Mahalaxmi Municipality	91.5	95.8	93.7	89.3	90.1	89.7	94.3	91.0	92.7	93.4	94.2	93.8	97.5	95.8	96.7	93.4	93.5	93.5	99.9	98.5	99.2	95.3	94.5	94.9	93.8	94.6	94.2	96.4	95.9	96.1	94.5	94.6	94.5	93.8	94.8	94.3	90.6	90.2	90.4
Bagmati	Lalitpur	Mahankal Rural Municipality	75.4	72.8	74.1	85.7	84.0	84.9	82.8	84.2	83.5	83.6	84.9	84.3	90.7	90.6	90.7	83.5	83.6	83.5	94.4	87.0	90.7	89.7	92.4	91.1	91.7	92.0	91.8	91.9	90.5	91.2	95.8	94.4	95.1	91.9	92.8	92.3	88.8	86.5	87.7
Bagmati	Bhaktapur	Bhaktapur Municipality	84.4	81.5	83.0	91.3	88.2	89.7	91.7	93.2	92.5	92.7	92.5	92.6	95.5	91.6	93.5	91.5	89.6	90.5	96.8	94.0	95.4	95.6	96.8	96.2	94.4	96.9	95.6	95.6	95.9	95.7	95.5	95.7	95.6	93.9	94.9	94.4	92.1	93.5	92.8
Bagmati	Bhaktapur	Changunarayan Municipality	90.4	89.6	90.0	91.7	91.0	91.3	92.0	93.9	93.0	94.1	93.5	93.8	93.8	93.6	93.7	92.5	92.6	92.6	96.5	93.0	94.7	93.4	94.3	93.9	96.4	94.8	95.6	95.4	94.0	94.7	94.3	91.9	93.1	99.4	99.7	99.6	94.1	93.2	93.6
Bagmati	Bhaktapur	Madhyapur Thimi Municipality	87.4	91.0	89.2	89.8	91.9	90.8	91.7	91.8	91.7	94.1	93.1	93.6	95.9	95.8	95.8	91.4	93.3	92.4	97.6	95.0	96.3	95.0	97.8	96.4	95.1	97.0	96.0	95.9	96.6	96.2	96.8	97.1	97.0	99.6	99.6	99.6	95.0	95.9	95.5
Bagmati	Bhaktapur	Suryabinayak Municipality	89.9	91.0	90.5	90.9	91.7	91.3	90.3	91.5	90.9	94.3	97.2	95.7	95.7	95.4	95.5	92.1	92.9	92.5	97.0	97.9	97.4	95.6	96.0	95.8	95.6	96.8	96.2	96.1	96.9	96.5	94.9	94.9	94.9	99.5	99.1	99.3	94.7	95.1	94.9
Bagmati	Kathmandu	Budhanilkantha Municipality	89.5	92.3	90.9	87.6	93.9	90.8	90.0	89.2	89.6	94.7	94.9	94.8	96.1	94.6	95.3	91.2	92.8	92.0	96.6	94.2	95.4	96.0	97.6	96.8	97.9	96.7	97.3	96.9	96.1	96.5	96.4	95.7	96.0	99.3	95.2	97.2	96.0	92.8	94.3
Bagmati	Kathmandu	Chandragiri Municipality	87.7	90.0	88.8	93.3	93.8	93.6	91.5	92.3	91.9	95.1	97.1	96.1	95.4	94.8	95.1	92.7	93.4	93.1	99.5	97.4	98.4	94.2	94.0	94.1	93.3	95.3	94.3	95.6	95.6	95.6	95.6	95.4	95.5	100.0	99.8	99.9	96.4	96.0	96.2
Bagmati	Kathmandu	Dakshinkali Municipality	91.2	90.8	91.0	89.9	90.8	90.3	86.7	87.8	87.3	91.0	92.1	91.6	90.8	94.0	92.4	89.8	91.4	90.6	92.6	95.5	94.0	96.2	94.6	95.4	94.5	93.1	93.8	94.4	94.4	94.4	96.5	96.2	96.3	99.6	99.6	99.6	96.1	95.7	95.9
Bagmati	Kathmandu	Gokarneshwor Municipality	92.7	93.0	92.8	92.2	91.8	92.0	91.6	90.6	91.1	94.3	94.7	94.5	95.6	94.1	94.8	93.3	92.8	93.0	96.3	95.5	95.9	96.8	96.9	96.8	98.0	98.2	98.1	97.0	96.9	97.0	95.0	94.9	94.9	94.2	99.4	96.8	93.6	96.2	94.9
Bagmati	Kathmandu	Kageshwori Manahara Municipality	89.8	91.9	90.9	91.1	92.3	91.7	88.2	87.1	87.7	92.5	95.8	94.2	91.2	92.3	91.7	90.9	91.4	91.2	95.7	93.1	94.4	96.9	96.5	96.7	95.6	93.2	94.4	96.0	94.3	95.2	95.9	96.3	96.1	94.5	95.3	94.9	88.7	89.8	89.3
Bagmati	Kathmandu	Kathmandu Metropolitan City	91.1	91.4	91.3	91.2	91.8	91.5	92.9	91.9	92.4	95.8	96.2	96.0	96.2	95.6	95.9	93.1	93.0	93.1	98.2	97.3	97.7	96.3	96.2	96.3	96.9	96.7	96.8	97.1	96.7	96.9	96.8	96.2	96.5	93.2	93.9	93.6	92.6	92.9	92.7
Bagmati	Kathmandu	Kirtipur Municipality	86.0	88.4	87.2	90.4	94.4	92.4	89.3	89.6	89.5	93.9	95.8	94.8	94.1	93.9	94.0	90.7	92.1	91.4	98.1	94.6	96.3	95.0	96.3	95.7	98.6	98.5	98.6	97.2	96.5	96.9	96.0	95.7	95.8	99.4	99.9	99.6	92.6	93.1	92.9
Bagmati	Kathmandu	Nagarjun Municipality	93.6	92.7	93.1	90.9	89.3	90.1	90.0	88.4	89.2	96.3	94.1	95.2	96.5	93.4	94.9	93.2	91.4	92.3	96.1	95.4	95.8	97.5	95.3	96.4	95.4	94.2	94.8	96.3	95.0	95.7	97.4	96.2	96.8	94.7	99.8	97.3	93.6	95.3	94.4
Bagmati	Kathmandu	Shankharapur Municipality	85.9	83.4	84.7	91.4	89.8	90.6	92.1	86.5	89.3	92.0	94.0	93.0	94.9	93.0	94.0	91.7	89.1	90.4	96.1	94.4	95.2	95.0	94.8	94.9	94.2	94.7	94.5	95.1	94.6	94.9	95.6	97.1	96.3	99.6	99.1	99.3	95.0	94.6	94.8
Bagmati	Kathmandu	Tarakeshwor Municipality	94.1	93.0	93.5	91.9	89.8	90.9	90.2	88.7	89.5	94.3	93.6	94.0	95.3	92.3	93.8	93.3	91.4	92.3	96.3	94.8	95.6	96.0	95.1	95.6	94.9	95.5	95.2	95.7	95.1	95.4	96.5	95.3	95.9	94.1	94.5	94.3	93.8	93.9	93.8
Bagmati	Kathmandu	Tokha Municipality	95.1	94.1	94.6	91.2	89.8	90.5	90.9	89.7	90.3	94.2	92.6	93.4	94.2	93.2	93.7	93.3	92.2	92.7	97.7	94.9	96.3	95.4	94.6	95.0	97.2	97.5	97.3	96.8	95.7	96.2	95.2	95.3	95.2	99.9	99.3	99.6	96.2	95.8	96.0
Bagmati	Nuwakot	Belkotgadhi Municipality	77.5	76.5	77.0	84.0	84.2	84.1	86.9	84.5	85.7	93.9	89.5	91.7	92.7	89.9	91.3	86.2	84.7	85.5	96.0	91.6	93.8	93.7	93.2	93.5	96.1	95.3	95.7	95.3	93.4	94.3	96.1	95.2	95.6	94.0	95.0	94.5	89.1	88.7	88.9
Bagmati	Nuwakot	Bidur Municipality	95.0	94.3	94.7	89.9	89.1	89.5	93.0	89.9	91.5	94.0	95.7	94.9	93.2	94.7	93.9	93.1	92.4	92.8	98.9	96.5	97.7	93.9	93.6	93.8	96.1	94.3	95.2	96.3	94.8	95.5	96.4	96.6	96.5	99.0	95.8	97.4	89.3	89.2	89.3
Bagmati	Nuwakot	Dupcheshwar Rural Municipality	83.3	87.6	85.4	82.6	81.2	81.9	88.3	83.6	86.0	92.4	89.4	90.9	92.3	92.8	92.5	87.6	87.0	87.3	96.4	94.9	95.7	95.1	91.1	93.1	93.5	88.5	91.0	95.0	91.5	93.2	95.3	95.1	95.2	92.8	95.2	94.0	89.1	87.4	88.3
Bagmati	Nuwakot	Kakani Rural Municipality	83.7	68.2	75.9	91.5	88.8	90.1	88.8	89.5	89.2	92.9	90.9	91.9	91.1	90.5	90.8	89.7	85.5	87.6	93.5	93.5	93.5	94.1	92.6	93.4	95.7	94.8	95.2	94.4	93.6	94.0	95.9	95.6	95.8	99.3	99.8	99.5	90.1	86.8	88.7
Bagmati	Nuwakot	Kispang Rural Municipality	93.8	88.9	91.3	91.7	91.5	91.6	92.1	89.9	91.0	93.8	97.2	95.5	93.3	92.4	92.8	93.0	91.4	92.2	97.6	96.7	97.1	96.0	97.1	96.5	95.7	95.2	95.5	96.4	96.3	96.4	94.8	97.1	95.9	99.7	99.2	99.5	88.6	90.0	89.3
Bagmati	Nuwakot	Likhu Rural Municipality	79.0	81.3	80.2	85.3	81.9	83.6	86.4	84.1	85.2	91.1	88.5	89.8	92.3	91.2	91.8	86.3	85.1	85.7	97.7	96.3	97.0	92.8	95.6	94.2	87.1	87.7	87.4	92.5	93.2	92.9	88.5	78.9	83.7	91.6	86.7	89.2	79.4	74.1	76.7
Bagmati	Nuwakot	Myagang Rural Municipality	89.7	87.4	88.6	91.4	90.2	90.8	88.4	88.0	88.2	93.0	93.5	93.2	96.5	92.0	94.3	92.1	90.1	91.1	98.3	92.4	95.4	95.9	90.2	93.1	97.5	95.5	96.5	97.3	92.7	95.0	96.8	95.1	96.0	100.0	99.9	100.0	98.4	96.2	97.4
Bagmati	Nuwakot	Panchakanya Rural Municipality	68.3	64.7	66.5	88.0	82.5	85.3	84.7	80.8	82.8	90.7	83.7	87.2	93.7	87.6	90.6	84.6	79.6	82.1	97.2	97.0	97.1	86.6	91.9	89.2	92.0	93.5	92.8	92.0	94.1	93.0	97.4	91.9	94.6	99.9	99.5	99.7	91.1	91.6	91.3
Bagmati	Nuwakot	Shivapuri Rural Municipality	69.9	71.9	70.9	80.9	79.2	80.0	89.5	86.4	87.9	93.6	89.7	91.7	91.3	87.5	89.4	84.5	83.1	83.8	94.1	92.5	93.3	91.3	89.5	90.4	96.8	93.9	95.3	94.1	92.0	93.0	94.9	94.8	94.9	99.5	99.3	99.4	89.1	92.5	90.6
Bagmati	Nuwakot	Suryagadhi Rural Municipality	82.8	81.5	82.1	90.2	80.3	85.3	84.2	85.7	84.9	89.2	88.2	88.7	92.1	90.7	91.4	87.6	85.2	86.4	89.4	93.8	91.6	93.3	96.4	94.9	94.2	96.0	95.1	92.3	95.4	93.8	95.4	96.2	95.8	94.0	99.2	96.6	85.9	88.6	87.3
Bagmati	Nuwakot	Tadi Rural Municipality	73.2	79.6	76.4	89.1	89.1	89.1	91.9	85.8	88.8	90.2	91.5	90.8	92.5	94.1	93.3	87.7	87.6	87.7	98.2	93.8	96.0	88.7	92.1	90.4	83.7	86.8	85.2	90.2	90.9	90.5	93.8	96.0	94.9	99.5	100.0	99.8	78.2	80.2	79.2
Bagmati	Nuwakot	Tarkeshwar Rural Municipality	83.2	76.5	79.8	80.9	80.8	80.8	87.1	87.6	87.4	92.3	95.1	93.7	92.1	89.0	90.6	86.7	85.1	85.9	97.6	98.2	97.9	96.6	94.3	95.4	94.2	94.1	94.1	96.1	95.5	95.8	95.9	93.7	94.8	99.2	100.0	99.6	86.4	88.9	87.6
Bagmati	Rasuwa	Aamachhodingmo Rural Municipality	91.7	96.9	94.3	89.4	83.6	86.5	92.4	87.9	90.2	97.0	96.4	96.7	92.6	92.8	92.7	92.5	91.0	91.8	96.3	89.3	92.8	95.8	88.9	92.4	96.0	91.2	93.6	96.1	89.8	92.9	91.2	86.9	89.0	100.0	100.0	100.0	89.2	88.5	88.8
Bagmati	Rasuwa	Gosaikunda Rural Municipality	81.2	78.7	80.0	87.1	86.4	86.7	92.2	85.4	88.8	95.9	91.1	93.5	97.0	92.3	94.6	90.4	86.3	88.3	96.7	93.4	95.1	95.5	96.4	95.9	94.1	95.1	94.6	95.4	95.0	95.2	92.9	91.8	92.4	99.6	99.3	99.4	78.5	82.3	80.2
Bagmati	Rasuwa	Kalika Rural Municipality	85.2	79.5	82.3	91.1	93.0	92.0	86.8	86.4	86.6	95.3	95.1	95.2	95.8	94.5	95.1	90.8	89.4	90.1	98.7	94.6	96.6	95.6	95.4	95.5	95.9	88.6	92.3	96.7	92.9	94.8	94.7	96.1	95.4	100.0	99.1	99.6	96.1	95.4	95.8
Bagmati	Rasuwa	Naukunda Rural Municipality	82.1	82.0	82.0	68.4	74.1	71.2	75.5	77.2	76.3	77.1	73.7	75.4	83.6	81.9	82.7	76.9	77.7	77.3	86.6	77.0	81.8	90.5	86.7	88.6	91.7	90.8	91.3	89.6	84.8	87.2	86.4	92.6	89.5	100.0	99.4	99.7	78.2	83.8	80.8
Bagmati	Rasuwa	Uttargaya Rural Municipality	72.0	72.5	72.3	88.4	88.6	88.5	88.3	91.0	89.7	95.2	92.0	93.6	89.8	92.4	91.1	86.9	87.7	87.3	88.9	91.9	90.4	98.3	96.2	97.2	98.1	94.2	96.2	95.1	94.1	94.6	87.3	89.8	88.6	100.0	100.0	100.0	93.7	93.9	93.8
Bagmati	Dhading	Benighat Rorang Rural Municipality	72.2	72.0	72.1	74.4	75.6	75.0	78.0	80.7	79.3	85.1	88.1	86.6	91.0	88.3	89.7	80.1	80.6	80.4	91.6	93.0	92.3	96.8	94.1	95.5	95.6	94.5	95.0	94.7	93.9	94.3	93.1	94.8	94.0	99.4	99.1	99.2	91.7	93.3	92.5
Bagmati	Dhading	Dhunibesi Municipality	81.6	81.3	81.5	90.0	88.7	89.3	90.2	88.2	89.2	90.5	93.8	92.2	93.1	91.0	92.1	89.3	88.3	88.8	94.8	92.3	93.5	97.1	93.6	95.4	96.4	96.7	96.5	96.1	94.2	95.1	94.5	94.8	94.7	93.7	94.7	94.2	91.7	90.8	91.3
Bagmati	Dhading	Gajuri Rural Municipality	63.3	88.5	75.9	76.3	79.4	77.8	83.5	83.5	83.5	86.2	89.2	87.7	90.3	84.6	87.4	80.0	84.5	82.3	92.4	87.8	90.1	91.4	85.1	88.3	91.3	93.3	92.3	91.7	88.7	90.2	95.3	94.4	94.8	94.2	94.2	94.2	88.2	90.3	89.1
Bagmati	Dhading	Galchi Rural Municipality	73.6	75.1	74.4	82.6	77.0	79.8	87.6	89.9	88.7	90.7	88.1	89.4	89.7	83.3	86.5	84.7	83.0	83.9	94.8	94.7	94.7	94.9	88.3	91.6	96.0	90.4	93.2	95.2	91.1	93.2	95.9	93.5	94.7	100.0	100.0	100.0	92.8	88.9	91.0
Bagmati	Dhading	Gangjamuna Rural Municipality	68.7	71.4	70.0	84.2	87.3	85.7	89.5	81.8	85.7	91.9	91.9	91.9	94.6	90.3	92.4	85.7	84.0	84.9	99.5	95.0	97.2	96.5	96.3	96.4	98.3	96.5	97.4	98.1	95.9	97.0	95.6	96.3	95.9	99.5	99.8	99.7	95.3	96.5	95.9
Bagmati	Dhading	Jwalamukhi Rural Municipality	76.0	74.5	75.3	90.9	89.2	90.0	91.3	87.5	89.4	93.2	91.4	92.3	94.3	91.6	93.0	89.3	87.1	88.2	96.9	96.3	96.6	95.5	97.8	96.6	98.3	95.4	96.9	96.9	96.5	96.7	96.9	96.2	96.5	99.7	99.2	99.5	93.6	94.5	94.1
Bagmati	Dhading	Khaniyabash Rural Municipality	87.4	85.1	86.3	90.6	85.6	88.1	88.1	89.4	88.8	90.1	83.8	87.0	94.5	93.1	93.8	89.6	87.0	88.3	91.9	92.7	92.3	99.0	98.9	98.9	98.9	97.1	98.0	96.6	96.2	96.4	97.5	96.2	96.8	100.0	100.0	100.0	98.8	96.2	97.5

Annex 6.1: Percentage of promoters

Province	District	Local Level	G1			G2			G3			G4			G5			G1-5			G6			G7			G8			G6-8			G9			G10			G9-10		
			Girls	Boys	Total	Girls	Boys	Total	Girls	Boys	Total	Girls	Boys	Total	Girls	Boys	Total	Girls	Boys	Total	Girls	Boys	Total	Girls	Boys	Total	Girls	Boys	Total	Girls	Boys	Total	Girls	Boys	Total	Girls	Boys	Total	Girls	Boys	Total
Bagmati	Dhading	Netrawati Dabjong Rural Municipality	80.7	80.2	80.5	86.8	83.8	85.3	88.7	86.5	87.6	87.9	83.5	85.7	96.9	94.3	95.6	88.0	85.3	86.6	94.5	88.8	91.6	91.1	88.5	89.8	97.4	97.1	97.3	94.4	91.5	92.9	95.5	96.1	95.8	100.0	100.0	100.0	91.9	93.5	92.8
Bagmati	Dhading	Nilkantha Municipality	83.1	82.5	82.8	87.5	87.4	87.5	87.0	86.7	86.9	95.7	90.1	92.9	94.3	94.6	94.4	88.9	88.5	88.7	95.4	92.7	94.1	95.5	96.7	96.1	95.3	96.7	96.0	95.4	95.4	95.4	96.0	95.2	95.6	99.6	99.7	99.6	94.4	92.9	93.7
Bagmati	Dhading	Rubi Valley Rural Municipality	85.2	83.1	84.2	84.8	91.2	88.0	85.5	89.9	87.7	94.3	92.1	93.2	98.1	96.9	97.5	89.3	90.9	90.1	96.9	98.4	97.7	97.9	96.4	97.2	99.9	100.0	100.0	98.3	98.3	98.3	97.5	97.0	97.3	100.0	100.0	100.0	96.5	97.5	97.0
Bagmati	Dhading	Siddhalek Rural Municipality	75.8	79.3	77.5	84.9	87.7	86.3	89.0	85.8	87.4	89.5	88.2	88.9	91.6	90.2	90.9	85.7	86.5	86.1	92.1	95.0	93.6	96.3	93.1	94.7	94.7	95.5	95.1	94.4	94.5	94.5	95.9	93.8	94.9	99.7	99.7	99.7	92.0	91.6	91.8
Bagmati	Dhading	Thakre Rural Municipality	73.4	69.3	71.4	90.3	86.8	88.6	89.7	91.8	90.7	94.1	95.2	94.6	94.3	92.3	93.3	88.3	86.7	87.5	97.7	97.9	97.8	96.9	94.9	95.9	97.5	97.3	97.4	97.4	96.7	97.0	95.1	95.8	95.5	99.9	95.2	97.6	93.8	90.4	92.2
Bagmati	Dhading	Tripura sundari Rural Municipality	88.4	88.2	88.3	89.5	90.7	90.1	90.2	90.0	90.1	95.0	90.3	92.6	95.3	90.5	92.9	91.1	90.1	90.6	97.2	93.9	95.6	94.2	93.0	93.6	95.4	94.6	95.0	95.6	93.8	94.7	95.5	95.3	95.4	99.6	99.3	99.4	97.5	95.7	96.7
Bagmati	Makwanpur	Bagmati Rural Municipality	62.4	68.3	65.3	79.7	84.5	82.1	86.2	84.0	85.1	90.2	89.6	89.9	89.9	86.6	88.2	81.4	82.3	81.9	93.0	87.6	90.3	93.3	93.6	93.4	94.8	93.4	94.1	93.7	91.5	92.6	95.5	93.9	94.7	99.4	94.5	97.0	92.8	90.0	91.4
Bagmati	Makwanpur	Bakaiya Rural Municipality	68.7	65.7	67.2	85.8	84.0	84.9	87.3	86.9	87.1	89.9	89.0	89.5	92.3	90.4	91.3	84.7	83.3	84.0	95.7	94.0	94.8	93.3	95.5	94.4	95.7	93.0	94.4	94.9	94.2	94.5	96.4	96.5	96.4	99.9	99.3	99.6	92.0	91.1	91.6
Bagmati	Makwanpur	Bhimphedi Rural Municipality	73.9	72.7	73.3	83.8	84.5	84.2	85.3	82.3	83.8	92.2	92.1	92.2	94.1	86.0	90.1	85.2	83.2	84.2	91.1	90.6	90.8	96.5	94.0	95.3	97.6	94.0	95.8	95.0	92.9	94.0	95.6	96.9	96.2	99.4	99.3	99.3	96.4	91.8	94.2
Bagmati	Makwanpur	Hetauda Sub Metropolitan City	87.8	88.2	88.0	89.8	89.4	89.6	91.4	90.3	90.9	91.9	93.5	92.7	95.5	94.2	94.8	91.8	91.1	91.5	94.2	97.0	95.6	92.4	95.5	93.9	95.7	95.1	95.4	94.1	95.9	95.0	93.6	93.1	93.3	94.7	99.5	97.1	88.6	91.0	89.8
Bagmati	Makwanpur	Indrasarowar Rural Municipality	71.1	77.5	74.3	72.8	76.8	74.8	79.5	78.0	78.7	78.8	83.1	81.0	90.7	84.3	87.5	78.3	80.2	79.2	84.9	79.4	82.1	85.2	81.2	83.2	79.2	77.3	78.3	83.1	79.3	81.2	90.1	86.5	88.3	99.4	99.5	99.5	86.7	87.1	86.7
Bagmati	Makwanpur	Kailash Rural Municipality	69.4	93.1	81.2	75.9	78.7	77.3	78.9	81.3	80.1	85.7	87.1	86.4	87.6	83.7	85.6	79.7	85.2	82.5	91.3	86.7	89.0	92.2	84.7	88.5	97.6	96.8	97.2	93.7	89.4	91.5	90.6	92.8	91.7	99.8	100.0	99.9	83.5	83.9	83.6
Bagmati	Makwanpur	Makawanpurgadhi Rural Municipality	71.4	69.2	70.3	83.5	84.8	84.2	84.2	81.8	83.0	87.2	89.2	88.2	88.2	87.0	87.6	82.7	82.0	82.4	92.5	94.0	93.2	85.1	89.1	87.1	96.4	89.5	93.0	91.3	90.9	91.1	95.1	94.2	94.7	99.9	94.3	97.1	93.9	88.4	91.3
Bagmati	Makwanpur	Manahari Rural Municipality	80.4	77.3	78.8	86.9	88.5	87.7	84.9	83.6	84.2	91.7	89.9	90.8	93.5	87.5	90.5	87.5	85.0	86.3	95.8	90.2	93.0	90.4	86.0	88.2	95.9	96.6	96.2	94.0	90.9	92.5	93.0	93.4	93.2	99.6	100.0	99.8	90.8	90.9	90.9
Bagmati	Makwanpur	Raksirang Rural Municipality	80.6	74.3	77.5	81.1	80.8	80.9	82.7	79.8	81.2	88.0	86.2	87.1	86.6	83.0	84.8	83.9	81.2	82.5	94.1	90.1	92.1	91.0	89.2	90.1	94.3	93.3	93.8	93.1	90.9	92.0	93.6	95.1	94.4	93.0	94.5	93.8	89.2	88.8	89.1
Bagmati	Makwanpur	Thaha Municipality	73.3	75.0	74.2	87.7	90.4	89.1	87.7	88.3	88.0	89.2	89.3	89.3	90.3	88.2	89.2	85.3	86.6	86.0	92.5	92.3	92.4	90.2	92.0	91.1	91.0	90.8	90.9	91.2	91.7	91.4	93.8	88.5	91.2	93.9	94.3	94.1	86.0	83.6	84.8
Bagmati	Chitwan	Bharatpur Metropolitan City	83.6	84.2	83.9	92.8	92.2	92.5	92.4	91.3	91.9	92.7	92.1	92.4	95.1	93.0	94.0	91.6	90.9	91.2	95.0	96.5	95.8	92.3	96.2	94.2	94.9	95.2	95.1	94.1	96.0	95.0	94.1	94.7	94.4	94.0	99.5	96.8	91.6	93.7	92.6
Bagmati	Chitwan	Ichchhyakamana Rural Municipality	72.8	73.3	73.1	86.5	81.5	84.0	85.8	85.3	85.6	90.5	91.7	91.1	93.5	90.4	91.9	86.0	84.3	85.1	96.9	94.7	95.8	94.8	93.1	93.9	95.3	94.9	95.1	95.7	94.2	94.9	96.4	96.2	96.3	99.1	99.3	99.2	92.2	89.6	91.1
Bagmati	Chitwan	Kalika Municipality	83.1	81.4	82.3	87.5	86.2	86.8	90.8	89.7	90.2	94.0	92.5	93.3	93.6	94.7	94.2	89.6	88.9	89.3	96.4	94.2	95.3	95.8	93.0	94.4	95.1	95.8	95.4	95.7	94.3	95.0	96.8	96.9	96.8	99.8	99.4	99.6	93.0	92.6	92.8
Bagmati	Chitwan	Khairahani Municipality	81.8	84.9	83.4	91.6	91.0	91.3	93.2	92.3	92.8	94.4	94.1	94.3	93.9	91.6	92.8	91.2	90.6	90.9	98.5	96.1	97.3	94.1	95.7	94.9	94.1	96.3	95.2	95.5	96.0	95.8	94.1	93.9	94.0	99.9	99.8	99.9	94.2	95.0	94.7
Bagmati	Chitwan	Madi Municipality	80.8	82.9	81.8	88.8	85.5	87.1	89.9	88.9	89.4	95.7	95.5	95.6	96.5	93.3	94.9	90.1	88.7	89.4	99.1	97.0	98.1	93.4	95.1	94.3	98.2	96.8	97.5	96.9	96.3	96.6	96.5	95.7	96.1	100.0	100.0	100.0	92.0	92.3	92.2
Bagmati	Chitwan	Rapti Municipality	82.3	85.2	83.7	86.6	89.2	87.9	89.6	84.8	87.2	93.0	90.2	91.6	94.4	90.4	92.4	89.0	88.1	88.6	96.2	92.9	94.6	92.7	90.0	91.3	95.7	96.2	95.9	94.8	93.0	93.9	91.8	85.6	88.7	93.0	93.5	93.3	89.9	86.1	88.0
Bagmati	Chitwan	Ratnangar Municipality	95.5	89.5	92.5	92.9	92.7	92.8	93.2	89.8	91.5	94.0	95.7	94.8	94.8	93.0	93.9	94.5	91.7	93.1	98.2	93.6	95.9	94.8	96.0	95.4	95.4	94.4	94.9	96.1	94.6	95.4	96.1	95.2	95.6	100.0	96.0	98.0	94.7	93.1	93.9
Gandaki	Gorkha	Aarughat Rural Municipality	82.5	74.3	78.4	87.4	84.7	86.0	91.2	86.5	88.9	94.5	89.7	92.1	95.7	95.0	95.3	90.2	86.1	88.1	97.0	91.2	94.1	92.7	93.7	93.2	95.4	96.5	96.0	95.0	93.8	94.4	95.4	92.4	93.9	99.7	99.3	99.5	90.7	86.5	88.7
Gandaki	Gorkha	Ajirkot Rural Municipality	85.1	88.6	86.8	88.4	89.5	88.9	89.1	86.5	87.8	90.1	91.6	90.9	95.0	90.7	92.8	89.9	89.2	89.6	91.8	90.9	91.3	94.2	93.9	94.0	95.4	96.0	95.7	93.8	93.6	93.7	95.3	95.9	95.6	94.2	100.0	97.1	87.6	92.9	90.2
Gandaki	Gorkha	Barpak Sulikot Rural Municipality	85.3	83.0	84.2	93.0	87.3	90.1	87.7	82.9	85.3	92.2	88.8	90.5	92.2	92.5	92.4	89.4	87.0	88.2	93.3	89.3	91.3	92.7	89.6	91.1	96.8	96.3	96.6	94.3	91.7	93.0	93.9	90.2	92.0	99.8	100.0	99.9	89.6	89.8	89.7
Gandaki	Gorkha	Bhimsen Thapa Rural Municipality	69.0	80.7	74.9	93.2	95.6	94.4	86.6	85.9	86.3	93.2	89.0	91.1	92.9	91.7	92.3	86.8	88.1	87.4	98.9	92.2	95.6	95.2	94.9	95.0	95.6	94.4	95.0	96.6	93.8	95.2	96.5	95.4	96.0	99.3	99.4	99.4	90.6	93.2	91.8
Gandaki	Gorkha	Chumanuwari Rural Municipality	80.9	75.0	77.9	76.1	75.1	75.6	84.4	81.4	82.9	93.4	84.5	89.0	96.2	89.1	92.7	86.0	81.4	83.7	100.0	92.9	96.5	99.5	89.4	94.5	95.2	94.8	95.0	98.2	92.4	95.3	95.6	96.3	95.9	100.0	100.0	100.0	94.7	94.3	94.5
Gandaki	Gorkha	Dharche Rural Municipality	81.6	85.2	83.4	88.8	89.6	89.2	92.9	88.5	90.7	96.2	87.4	91.8	94.2	89.7	91.9	90.5	88.7	89.6	92.2	93.0	92.6	96.5	94.4	95.4	91.2	95.5	93.3	93.3	94.3	93.8	94.5	93.7	94.1	100.0	99.1	99.5	91.1	89.6	90.3
Gandaki	Gorkha	Gandaki Rural Municipality	75.3	73.6	74.5	81.8	83.1	82.4	89.0	84.0	86.5	93.2	87.9	90.6	92.5	92.1	92.3	86.7	84.5	85.6	93.7	95.3	94.5	96.7	92.8	94.8	95.4	97.0	96.2	95.3	95.0	95.2	96.3	95.7	96.0	99.0	99.9	99.5	91.3	93.8	92.5
Gandaki	Gorkha	Gorkha Municipality	81.5	86.3	83.9	89.4	88.7	89.1	89.7	89.6	89.7	92.3	91.5	91.9	94.8	93.7	94.2	89.2	90.2	89.7	97.1	97.2	97.2	91.7	88.2	89.9	97.4	97.8	97.6	95.4	94.4	94.9	95.8	94.5	95.2	100.0	100.0	100.0	94.5	94.7	94.6
Gandaki	Gorkha	Palungtar Municipality	84.9	85.4	85.2	89.5	87.5	88.5	87.6	89.2	88.4	93.3	91.1	92.2	95.2	94.4	94.8	90.2	89.8	90.0	99.4	92.8	96.1	93.8	93.8	93.8	95.2	92.3	93.8	96.1	93.0	94.5	93.0	92.9	93.0	93.8	95.2	94.5	84.3	86.7	85.4
Gandaki	Gorkha	Sahid Lakhan Rural Municipality	79.0	74.4	76.7	85.7	90.4	88.1	91.5	85.3	88.4	91.5	92.4	91.9	91.2	90.9	91.1	87.8	86.1	86.9	96.2	96.2	96.2	93.8	91.1	92.5	95.5	95.9	95.7	95.2	94.4	94.8	95.4	95.9	95.7	100.0	95.5	97.8	93.6	91.8	92.7
Gandaki	Gorkha	Siranchowk Rural Municipality	83.7	77.5	80.6	90.9	89.3	90.1	87.3	84.8	86.0	92.0	90.7	91.3	91.5	92.0	91.7	89.5	87.1	88.3	94.6	90.4	92.5	92.4	95.9	94.2	96.4	97.0	96.7	94.5	94.4	94.4	93.2	90.6	91.9	100.0	100.0	100.0	94.4	89.7	92.1
Gandaki	Lamjung	Besishahar Municipality	88.6	85.4	87.0	92.4	89.5	91.0	93.3	91.8	92.5	93.0	91.7	92.4	95.1	93.0	94.1	93.0	90.5	91.7	96.0	94.2	95.1	97.2	96.7	96.9	97.6	97.0	97.3	96.9	96.0	96.4	95.3	96.5	95.9	99.8	99.5	99.6	96.2	94.9	95.5
Gandaki	Lamjung	Dordi Rural Municipality	86.4	70.1	78.2	84.0	83.4	83.7	83.2	83.8	83.5	89.1	89.7	89.4	87.8	88.8	88.3	86.0	83.0	84.5	94.3	92.9	93.6	94.9	96.5	95.7	95.4	96.5	96.0	94.9	95.3	95.1	94.6	90.7	92.6	99.6	99.2	99.4	94.1	89.6	92.0
Gandaki	Lamjung	Dudhpokhari Rural Municipality	79.2	63.0	71.1	89.1	79.1	84.1	84.2	82.1	83.2	89.0	88.3	88.7	92.9	92.3	92.6	86.2	80.3	83.3	97.5	93.4	95.4	91.6	91.1	91.4	91.7	92.1	91.9	93.6	92.2	92.9	94.4	92.5	93.5	99.1	94.5	96.8	83.4	81.4	82.4
Gandaki	Lamjung	Kwholasothar Rural Municipality	71.7	73.8	72.8	89.2	91.3	90.2	83.9	85.7	84.8	87.8	88.6	88.2	89.1	87.9	88.5	84.0	85.5	84.7	94.2	86.9	90.5	90.3	87.3	88.8	91.9	88.4	90.1	92.1	87.6	89.8	91.8	93.3	92.6	99.6	99.2	99.4	92.5	94.4	93.4
Gandaki	Lamjung	Madhya Nepal Municipality	92.2	91.4	91.8	93.2	90.3	91.7	89.0	90.9	90.0	92.6	96.0	94.3	96.0	93.5	94.8	92.8	92.0	92.4	95.1	97.3	96.2	95.2	94.6	94.9	97.8	98.1	98.0	96.0	96.7	96.3	96.1	94.0	95.1	99.9	99.3	99.6	90.1	89.9	90.0
Gandaki	Lamjung	Marsyangdi Rural Municipality	75.0	79.5	77.2	88.8	89.3	89.1	83.8	83.8	83.8	85.7	84.4	85.1	91.2	86.2	88.7	84.9	84.3	84.6	91.4	93.2	92.3	92.4	91.4	91.9	96.2	95.9	96.0	93.3	93.5	93.4	93.0	90.0	91.5	99.7	99.0	99.4	91.2	90.9	91.0
Gandaki	Lamjung	Rainas Municipality	72.6	70.3	71.5	92.1	91.2	91.7	91.2	91.4	91.3	96.3	94.8	95.6	95.2	93.7	94.4	89.0	88.4	88.7	98.4	97.8	98.1	95.5	97.1	96.3	97.9	95.3	96.6	97.3	96.7	97.0	94.5	97.0	95.8	100.0	99.8	99.9	93.8	95.7	94.7

Annex 6.1: Percentage of promoters

Province	District	Local Level	G1			G2			G3			G4			G5			G1-5			G6			G7			G8			G6-8			G9			G10			G9-10		
			Girls	Boys	Total	Girls	Boys	Total	Girls	Boys	Total	Girls	Boys	Total	Girls	Boys	Total	Girls	Boys	Total	Girls	Boys	Total	Girls	Boys	Total	Girls	Boys	Total	Girls	Boys	Total	Girls	Boys	Total	Girls	Boys	Total	Girls	Boys	Total
Gandaki	Lamjung	Sundarbazar Municipality	80.7	82.0	81.3	90.8	89.8	90.3	91.0	88.8	89.9	94.9	95.0	95.0	94.9	92.7	93.8	90.5	89.5	90.0	96.5	95.2	95.8	96.9	92.6	94.8	95.4	95.5	95.5	96.3	94.4	95.3	96.7	96.9	96.8	99.7	99.1	99.4	95.0	93.6	94.3
Gandaki	Tanahu	Aanbookhaireni Rural Municipality	85.6	89.5	87.5	93.0	88.3	90.7	91.5	92.1	91.8	96.5	96.2	96.3	95.4	92.6	94.0	92.2	91.5	91.9	95.7	97.2	96.4	93.5	97.2	95.3	95.2	96.6	95.9	94.8	97.0	95.9	95.8	96.4	96.1	100.0	100.0	100.0	96.9	97.2	97.1
Gandaki	Tanahu	Bandipur Rural Municipality	86.1	82.9	84.5	89.1	89.3	89.2	91.2	91.9	91.6	93.3	92.6	93.0	93.1	95.3	94.2	90.2	90.3	90.2	98.4	96.2	97.3	97.8	96.8	97.3	93.9	93.4	93.7	96.7	95.5	96.1	96.4	96.4	96.4	100.0	99.5	99.8	92.6	94.4	93.5
Gandaki	Tanahu	Bhanu Municipality	80.2	76.4	78.3	90.2	88.7	89.4	91.2	90.2	90.7	94.5	96.1	95.3	94.2	93.5	93.8	90.2	88.3	89.3	96.6	97.8	97.2	96.9	98.0	97.5	98.0	98.1	98.0	97.2	98.0	97.6	97.4	95.8	96.6	99.1	95.7	97.4	94.2	92.9	93.6
Gandaki	Tanahu	Bhimad Municipality	86.0	87.2	86.6	91.1	92.9	92.0	90.9	86.2	88.5	95.4	95.8	95.6	92.6	93.2	92.9	91.0	90.8	90.9	96.3	96.3	96.3	96.0	94.1	95.1	96.6	95.1	95.8	96.3	95.1	95.7	95.7	96.3	96.0	99.7	99.0	99.4	93.1	95.3	94.1
Gandaki	Tanahu	Byas Municipality	82.1	81.7	81.9	88.7	88.9	88.8	88.6	89.4	89.0	91.1	93.0	92.1	92.2	92.4	92.3	88.7	89.0	88.8	94.5	92.9	93.7	97.5	94.1	95.8	95.9	94.8	95.4	96.0	93.9	95.0	95.2	96.6	95.9	99.7	99.7	99.7	96.0	94.7	95.3
Gandaki	Tanahu	Devghat Rural Municipality	76.6	79.6	78.1	87.7	86.8	87.3	90.7	83.9	87.3	90.6	94.4	92.5	93.4	89.5	91.5	87.7	86.5	87.1	95.9	90.7	93.3	92.7	96.7	94.7	95.3	94.9	95.1	94.6	94.1	94.4	95.7	96.2	96.0	99.9	99.5	99.7	89.8	93.7	92.1
Gandaki	Tanahu	Ghiring Rural Municipality	63.8	68.2	66.0	89.7	84.3	87.0	85.2	87.4	86.3	91.0	91.4	91.2	87.1	90.7	88.9	83.3	84.3	83.8	96.3	98.1	97.2	93.4	92.1	92.7	93.9	96.8	95.3	94.5	95.7	95.1	96.9	96.0	96.4	100.0	100.0	100.0	94.2	91.1	92.8
Gandaki	Tanahu	Myagde Rural Municipality	86.7	85.6	86.1	90.6	90.9	90.7	92.1	88.2	90.2	96.6	94.5	95.5	97.5	95.3	96.4	92.6	91.0	91.8	99.3	98.1	98.7	100.0	98.6	99.3	98.8	98.4	98.6	99.4	98.3	98.8	95.6	97.2	96.4	100.0	100.0	100.0	97.9	97.6	97.8
Gandaki	Tanahu	Rishing Rural Municipality	73.8	74.3	74.1	84.4	82.5	83.5	84.3	84.2	84.2	94.4	91.5	93.0	91.4	90.2	90.8	85.6	84.4	85.0	95.8	90.1	93.0	92.8	86.4	89.6	97.0	96.4	96.7	95.2	91.0	93.1	95.3	96.8	96.0	99.2	99.4	99.3	87.5	94.5	90.7
Gandaki	Tanahu	Shuklagandaki Municipality	87.2	85.5	86.3	91.1	92.4	91.7	90.8	88.4	89.6	94.9	93.5	94.2	94.7	93.2	93.9	91.7	90.7	91.2	98.2	95.3	96.7	96.6	98.8	97.7	97.8	95.7	96.7	97.5	96.6	97.1	96.5	95.7	96.1	99.7	95.4	97.6	96.7	95.6	96.2
Gandaki	Syangja	Aandhikhola Rural Municipality	88.8	91.0	89.9	91.6	90.5	91.0	92.7	89.1	90.9	95.9	96.4	96.2	90.8	94.1	92.5	91.9	92.2	92.1	97.4	95.7	96.5	95.8	96.2	96.0	97.8	94.7	96.3	97.0	95.5	96.3	94.6	93.5	94.1	99.6	94.6	97.1	95.2	92.2	93.7
Gandaki	Syangja	Arjunchaupari Rural Municipality	79.4	82.2	80.8	90.7	89.0	89.9	87.4	90.4	88.9	93.1	91.8	92.5	94.7	94.7	94.7	89.3	89.9	89.6	98.9	96.6	97.7	91.0	93.1	92.0	97.7	96.5	97.1	95.8	95.4	95.6	96.7	97.5	97.1	100.0	95.4	97.7	98.4	96.4	97.4
Gandaki	Syangja	Bhirkot Municipality	84.3	90.9	87.6	92.8	89.7	91.3	89.1	88.9	89.0	92.6	92.8	92.7	96.6	94.5	95.5	91.4	91.7	91.6	97.3	96.7	97.0	94.0	95.9	94.9	95.4	95.9	95.6	95.6	96.2	95.9	95.8	95.8	95.8	99.6	99.6	99.6	94.4	94.4	94.4
Gandaki	Syangja	Biruwa Rural Municipality	94.0	89.3	91.7	85.9	87.0	86.5	89.5	89.7	89.6	91.5	94.5	93.0	95.6	92.9	94.3	91.4	90.5	90.9	95.4	95.5	95.5	93.6	95.4	94.5	96.6	96.8	96.7	95.2	95.9	95.5	95.7	95.2	95.5	99.3	100.0	99.7	94.4	95.7	95.0
Gandaki	Syangja	Chapakot Municipality	81.1	85.5	83.3	89.2	91.4	90.3	88.7	90.8	89.8	96.4	96.3	96.3	94.4	93.2	93.8	89.4	91.0	90.2	96.5	95.6	96.0	96.5	97.5	97.0	96.3	95.6	95.9	96.4	96.2	96.3	96.0	97.0	96.5	99.0	100.0	99.5	96.5	97.4	96.9
Gandaki	Syangja	Galyang Municipality	76.8	75.7	76.2	85.7	84.7	85.2	87.7	86.8	87.2	94.1	90.5	92.3	92.7	90.7	91.7	87.5	86.0	86.7	99.6	95.7	97.6	99.6	96.1	97.9	99.6	98.8	99.2	99.6	96.9	98.2	96.8	95.7	96.3	99.4	99.8	99.6	97.2	97.3	97.2
Gandaki	Syangja	Harinas Rural Municipality	87.3	83.3	85.3	89.8	86.5	88.2	90.1	86.2	88.1	95.8	92.8	94.3	93.0	93.3	93.1	91.2	88.3	89.7	98.9	96.4	97.6	96.8	96.3	96.6	99.0	97.1	98.0	98.2	96.6	97.4	96.5	96.5	96.5	99.4	99.4	99.4	80.9	88.0	84.5
Gandaki	Syangja	Kaligandagi Rural Municipality	81.4	87.9	84.6	87.0	92.2	89.6	91.9	88.1	90.0	89.1	91.5	90.3	91.3	91.8	91.5	88.6	90.4	89.5	96.9	96.8	96.8	96.2	95.4	95.8	96.7	97.1	96.9	96.6	96.4	96.5	95.6	95.7	95.7	99.4	99.8	99.6	92.4	90.9	91.6
Gandaki	Syangja	Phedikhola Rural Municipality	84.4	84.8	84.6	91.6	92.0	91.8	92.1	90.8	91.5	93.5	96.4	95.0	94.6	95.1	94.8	91.2	91.7	91.4	96.1	96.6	96.4	95.4	94.9	95.2	95.5	98.3	96.9	95.7	96.6	96.1	96.8	96.4	96.6	100.0	100.0	100.0	94.6	97.1	96.0
Gandaki	Syangja	Putalibazar Municipality	81.0	77.2	79.1	91.0	91.7	91.3	88.7	91.7	90.2	93.6	94.9	94.3	93.3	93.2	93.2	89.7	89.8	89.8	96.2	93.0	94.6	95.8	94.5	95.1	96.0	96.1	96.1	96.0	94.6	95.3	96.2	95.5	95.8	99.0	100.0	99.5	95.8	95.5	95.6
Gandaki	Syangja	Waling Municipality	87.8	88.4	88.1	91.6	90.3	91.0	89.1	89.4	89.3	94.6	94.3	94.5	92.3	94.0	93.2	91.1	91.3	91.2	99.5	94.5	97.0	97.7	95.1	96.4	96.6	97.8	97.2	98.0	95.8	96.9	95.9	96.0	96.0	100.0	99.8	99.9	95.1	94.2	94.6
Gandaki	Kaski	Annapurna Rural Municipality	88.3	84.4	86.3	89.6	89.7	89.6	88.9	88.9	88.9	97.0	96.3	96.6	94.9	92.9	93.9	91.4	90.1	90.7	98.5	95.1	96.8	96.5	94.4	95.4	93.7	96.6	95.2	96.2	95.3	95.8	96.8	96.3	96.6	92.8	99.6	96.2	88.4	93.3	90.9
Gandaki	Kaski	Machhapuchchhre Rural Municipality	80.6	85.6	83.1	89.6	91.3	90.4	91.5	86.7	89.1	94.0	92.8	93.4	93.3	91.5	92.4	89.9	89.8	89.8	97.8	94.0	95.9	95.1	95.2	95.2	97.6	95.1	96.3	96.9	94.8	95.8	96.1	95.5	95.8	94.3	95.0	94.7	92.0	92.4	92.2
Gandaki	Kaski	Madi Rural Municipality	75.9	67.5	71.7	88.2	85.1	86.6	86.2	82.1	84.2	90.6	91.1	90.8	92.7	90.3	91.5	87.0	82.7	84.8	94.9	91.9	93.4	94.1	96.2	95.1	94.3	95.7	95.0	94.4	94.6	94.5	94.6	96.5	95.5	93.4	100.0	96.7	93.0	95.8	94.4
Gandaki	Kaski	Pokhara Metropolitan City	90.7	90.6	90.6	93.3	94.1	93.7	94.2	88.5	91.3	97.0	97.3	97.1	94.4	93.5	94.0	93.6	92.2	92.9	99.6	97.5	98.5	94.6	94.0	94.3	95.2	94.8	95.0	96.5	95.4	96.0	96.5	94.8	95.7	94.7	95.6	95.2	92.2	92.9	92.5
Gandaki	Kaski	Rupa Rural Municipality	93.0	93.5	93.2	90.7	90.2	90.5	89.9	87.7	88.8	96.9	94.9	95.9	95.2	93.4	94.3	92.7	91.9	92.3	98.5	96.5	97.5	95.9	94.1	95.0	93.5	96.8	95.2	96.0	95.8	95.9	97.1	95.5	96.3	99.8	99.9	99.9	93.7	97.2	95.5
Gandaki	Manang	Chame Rural Municipality	100.0	100.0	100.0	96.2	96.3	96.3	95.1	94.4	94.8	87.0	98.0	92.5	98.1	97.0	97.6	95.3	97.1	96.2	100.0	99.3	99.6	100.0	99.8	99.9	99.9	100.0	100.0	100.0	99.7	99.8	97.5	97.5	97.5	100.0	100.0	100.0	98.8	98.7	98.7
Gandaki	Manang	Manang Ngisyang Rural Municipality	79.0	65.3	72.1	95.0	96.3	95.7	95.1	90.1	92.6	98.1	93.2	95.7	98.1	95.8	97.0	93.0	88.3	90.6	100.0	99.3	99.6	49.0	99.8	74.4	99.9	100.0	100.0	83.0	99.7	91.3	97.5	97.5	97.5	100.0	100.0	100.0	98.8	98.7	98.7
Gandaki	Manang	Narpa Bhumi Rural Municipality	100.0	100.0	100.0	96.2	96.3	96.3	95.1	94.4	94.8	98.1	98.0	98.1	98.1	97.0	97.6	97.5	97.1	97.3	100.0	100.0	100.0	100.0	100.0	100.0	100.0	100.0	100.0	100.0	100.0	100.0	100.0	100.0	100.0	100.0	100.0	100.0	100.0	100.0	100.0
Gandaki	Manang	Narso Rural Municipality	91.7	88.9	90.3	96.2	96.3	96.3	95.1	86.1	90.6	98.1	98.0	98.1	98.1	97.0	97.6	95.8	93.3	94.5	100.0	99.3	99.6	100.0	99.8	99.9	99.9	87.5	93.7	100.0	95.5	97.7	97.5	97.5	97.5	100.0	100.0	100.0	98.8	98.7	98.7
Gandaki	Mustang	Baragaun Muktikshetra Rural Municipality	91.5	88.4	89.9	94.4	87.5	91.0	91.5	94.0	92.8	95.5	93.6	94.5	98.1	93.7	95.9	94.0	91.6	92.8	98.9	99.3	99.1	94.7	97.1	95.9	93.6	95.8	94.7	95.7	97.4	96.6	96.0	97.3	96.7	99.9	99.5	99.7	75.2	84.4	80.3
Gandaki	Mustang	Gharapjhong Rural Municipality	89.8	90.2	90.0	87.4	91.9	89.6	91.0	80.8	85.9	98.1	96.1	97.1	98.1	97.0	97.6	92.6	91.1	91.9	95.9	89.0	92.5	100.0	97.4	98.7	94.7	97.4	96.0	96.9	94.6	95.7	87.1	97.5	92.3	99.5	100.0	99.8	90.1	98.7	94.6
Gandaki	Mustang	Lo Ghekar Damodarkunda Rural Municipality	90.7	87.8	89.3	88.6	93.7	91.2	91.3	93.8	92.6	98.1	95.5	96.8	98.1	93.7	95.9	92.6	92.8	92.7	100.0	96.3	98.1	100.0	99.8	99.9	99.9	100.0	100.0	100.0	98.7	99.3	100.0	100.0	100.0	100.0	100.0	100.0	100.0	100.0	100.0
Gandaki	Mustang	Lomanthang Rural Municipality	100.0	93.7	96.8	71.2	85.2	78.2	78.5	88.7	83.6	86.6	92.1	89.3	94.4	88.7	91.5	85.8	89.7	87.8	100.0	99.3	99.6	100.0	99.8	99.9	97.9	100.0	99.0	99.3	99.7	99.5	97.5	97.5	97.5	100.0	100.0	100.0	98.8	98.7	98.7
Gandaki	Mustang	Thasang Rural Municipality	92.2	96.2	94.2	92.9	81.1	87.0	86.9	86.6	86.8	87.4	92.6	90.0	91.6	92.9	92.3	90.1	89.3	89.7	92.7	97.1	94.9	94.0	93.0	93.5	96.5	98.2	97.4	94.4	96.1	95.2	97.5	97.4	97.4	99.7	100.0	99.9	87.0	97.7	94.1
Gandaki	Myagdi	Annapurna Rural Municipality	91.9	87.6	89.7	90.5	94.7	92.6	93.9	90.1	92.0	96.9	94.7	95.8	96.9	93.2	95.1	93.7	91.7	92.7	96.4	96.9	96.7	95.6	95.5	95.6	96.5	86.4	91.4	96.2	92.9	94.6	96.3	96.1	96.2	92.6	99.5	96.1	90.5	94.3	92.4
Gandaki	Myagdi	Beni Municipality	80.5	82.7	81.6	89.0	90.9	90.0	90.8	92.3	91.6	94.5	94.7	94.6	96.3	93.9	95.1	90.1	90.8	90.5	96.5	94.8	95.7	91.6	95.1	93.4	97.2	97.4	97.3	95.1	95.8	95.4	97.0	97.0	97.0	99.4	99.5	99.5	86.8	87.6	87.2
Gandaki	Myagdi	Dhawalagiri Rural Municipality	94.2	90.6	92.4	94.6	94.2	94.4	93.8	89.4	91.6	94.9	96.6	95.8	94.7	92.9	93.8	94.8	92.1	93.4	97.8	97.5	97.7	96.0	96.4	96.2	95.7	96.6	96.1	96.5	96.9	96.7	95.8	95.8	95.8	99.4	100.0	99.7	95.5	93.1	94.5
Gandaki	Myagdi	Malika Rural Municipality	87.2	88.5	87.9	90.4	89.5	90.0	93.1	87.4	90.3	94.7	96.3	95.5	95.6	94.6	95.1	92.6	90.6	91.6	99.3	96.4	97.8	93.8	95.6	94.7	95.4	96.8	96.1	96.1	96.3	96.2	96.0	92.7	94.3	99.4	99.3	99.4	82.0	80.2	81.1
Gandaki	Myagdi	Mangala Rural Municipality	84.4	77.7	81.1	91.3	90.9	91.1	89.7	86.2	88.0	94.9	92.1	93.5	95.2	93.1	94.1	90.6	87.9	89.3	94.9	94.7	94.8	96.6	97.3	97.0	97.3	98.1	97.7	96.3	96.7	96.5	96.1	96.8	96.4	100.0	100.0	100.0	95.3	95.6	95.5

Annex 6.1: Percentage of promoters

Province	District	Local Level	G1			G2			G3			G4			G5			G1-5			G6			G7			G8			G6-8			G9			G10			G9-10		
			Girls	Boys	Total	Girls	Boys	Total	Girls	Boys	Total	Girls	Boys	Total	Girls	Boys	Total	Girls	Boys	Total	Girls	Boys	Total	Girls	Boys	Total	Girls	Boys	Total	Girls	Boys	Total	Girls	Boys	Total	Girls	Boys	Total	Girls	Boys	Total
Gandaki	Myagdi	Raghuganga Rural Municipality	92.5	88.8	90.6	92.7	89.0	90.9	90.2	88.7	89.4	94.0	91.8	92.9	94.4	92.0	93.2	93.0	90.4	91.7	98.4	94.6	96.5	98.0	96.7	97.3	96.0	98.3	97.2	97.5	96.5	97.0	97.2	95.6	96.4	100.0	100.0	100.0	95.1	92.8	94.1
Gandaki	Parbat	Bihadi Rural Municipality	85.8	85.5	85.7	91.1	91.3	91.2	92.6	89.8	91.2	96.2	95.4	95.8	90.2	97.0	93.6	91.3	91.9	91.6	97.0	97.2	97.1	97.1	96.5	96.8	97.2	97.2	97.2	97.1	97.0	97.0	95.2	96.0	95.6	99.2	99.7	99.4	93.3	93.6	93.4
Gandaki	Parbat	Jaljala Rural Municipality	82.3	83.9	83.1	90.0	89.9	89.9	92.7	91.2	91.9	95.6	95.6	95.6	93.7	94.1	93.9	90.8	90.7	90.8	96.7	97.3	97.0	98.2	94.9	96.6	96.9	95.3	96.1	97.3	95.8	96.6	96.0	96.1	96.0	99.2	99.1	99.2	96.6	96.5	96.6
Gandaki	Parbat	Kushma Municipality	84.6	80.1	82.4	85.7	86.8	86.3	87.4	87.5	87.5	94.1	93.8	93.9	95.7	93.0	94.4	89.5	87.9	88.7	99.6	97.0	98.3	98.2	95.6	96.9	98.8	98.7	98.8	98.9	97.1	98.0	96.2	96.0	96.1	99.4	99.7	99.5	94.4	96.3	95.4
Gandaki	Parbat	Mahashila Rural Municipality	83.3	83.9	83.6	91.7	90.2	90.9	88.4	88.1	88.3	90.9	95.7	93.3	92.9	92.4	92.7	89.4	89.5	89.4	95.3	97.0	96.2	92.3	94.1	93.2	95.2	96.3	95.8	94.2	95.8	95.0	96.7	96.7	96.7	99.9	99.8	99.8	95.4	94.9	95.1
Gandaki	Parbat	Modi Rural Municipality	78.2	74.2	76.2	90.9	92.1	91.5	90.5	92.0	91.3	94.4	95.1	94.7	95.8	91.5	93.7	89.9	88.6	89.3	96.4	97.4	96.9	95.2	97.2	96.2	98.3	95.1	96.7	96.6	96.6	96.6	97.3	94.9	96.1	100.0	100.0	100.0	93.3	95.8	94.5
Gandaki	Parbat	Painyu Rural Municipality	81.3	84.1	82.7	94.7	93.4	94.1	89.7	89.4	89.6	95.6	94.2	94.9	95.5	94.3	94.9	91.1	91.1	91.1	97.5	96.1	96.8	99.2	98.2	98.7	98.2	98.4	98.3	98.3	97.6	97.9	95.3	96.9	96.1	100.0	100.0	100.0	96.7	97.6	97.1
Gandaki	Parbat	Phalewas Municipality	86.2	90.5	88.4	92.9	90.1	91.5	93.0	92.6	92.8	94.8	95.3	95.0	95.8	92.8	94.3	92.9	92.2	92.6	98.2	94.6	96.4	98.2	98.6	98.4	97.1	95.2	96.2	97.9	96.2	97.0	96.0	96.4	96.2	99.4	99.4	99.4	96.7	96.8	96.7
Gandaki	Baglung	Badigad Rural Municipality	84.3	78.4	81.3	91.7	87.8	89.8	89.1	88.2	88.6	95.5	92.9	94.2	91.0	91.0	91.0	90.0	87.5	88.8	96.9	97.4	97.2	92.6	91.9	92.3	94.7	93.5	94.1	94.8	94.3	94.5	95.5	94.0	94.8	99.7	99.3	99.5	93.8	91.1	92.5
Gandaki	Baglung	Baglung Municipality	84.6	88.9	86.8	86.8	87.7	87.2	90.4	88.5	89.4	93.5	92.2	92.9	96.1	91.8	93.9	90.7	90.1	90.4	97.9	94.5	96.2	94.8	96.1	95.5	95.6	95.0	95.3	96.1	95.2	95.7	95.8	95.8	95.8	99.7	100.0	99.8	96.8	96.4	96.6
Gandaki	Baglung	Bareng Rural Municipality	73.9	71.7	72.8	87.8	88.9	88.3	95.0	94.1	94.6	93.8	95.8	94.8	96.2	92.0	94.1	89.5	88.2	88.9	96.9	97.3	97.1	97.7	97.6	97.6	97.8	95.8	96.8	97.5	96.9	97.2	96.9	96.3	96.6	100.0	99.7	99.9	92.9	94.8	93.8
Gandaki	Baglung	Dhorpatan Municipality	81.3	74.9	78.1	87.1	89.8	88.5	90.0	89.4	89.7	94.8	92.6	93.7	94.4	92.2	93.3	89.4	87.7	88.5	94.0	95.4	94.7	88.4	91.8	90.1	96.7	97.5	97.1	93.0	94.9	94.0	94.6	95.6	95.1	100.0	100.0	100.0	89.6	86.7	88.2
Gandaki	Baglung	Galkot Municipality	78.7	87.0	82.9	87.5	93.3	90.4	90.1	90.2	90.2	95.9	93.3	94.6	94.8	92.1	93.5	88.9	91.3	90.1	98.2	93.5	95.9	97.1	94.8	96.0	94.6	96.7	95.7	96.6	95.0	95.8	95.4	94.2	94.8	93.9	95.3	94.6	91.6	91.4	91.5
Gandaki	Baglung	Jaimuni Municipality	67.8	66.5	67.2	83.4	82.3	82.9	88.0	90.9	89.4	94.0	91.4	92.7	91.2	92.1	91.6	84.3	84.6	84.4	95.7	94.8	95.3	96.7	94.5	95.6	94.7	97.9	96.3	95.7	95.8	95.7	96.1	94.0	95.0	93.5	95.3	94.4	91.1	92.2	91.7
Gandaki	Baglung	Kanthekhola Rural Municipality	83.6	86.9	85.2	83.3	90.4	86.9	89.7	83.1	86.4	90.6	89.8	90.2	93.2	95.1	94.1	88.0	89.5	88.8	95.9	94.6	95.3	95.2	94.9	95.1	96.0	94.1	95.0	95.7	94.6	95.1	95.8	94.4	95.1	99.3	94.7	97.0	92.8	90.0	91.4
Gandaki	Baglung	Nisikhola Rural Municipality	81.9	87.0	84.5	84.5	84.4	84.4	83.5	83.7	83.6	91.9	89.7	90.8	89.2	87.4	88.3	85.7	86.0	85.8	89.5	88.5	89.0	94.9	88.9	91.9	89.2	94.1	91.7	91.2	90.5	90.9	91.4	93.8	92.6	99.5	95.6	97.6	87.5	87.3	87.4
Gandaki	Baglung	Taman Khola Rural Municipality	66.2	86.9	76.6	94.1	88.8	91.4	85.6	89.8	87.7	93.9	91.5	92.7	94.4	96.7	95.5	86.7	90.8	88.7	98.0	96.2	97.1	92.1	95.0	93.5	95.5	95.7	95.6	95.2	95.6	95.4	94.9	96.2	95.6	100.0	100.0	100.0	92.2	94.5	93.3
Gandaki	Baglung	Tara Khola Rural Municipality	74.0	75.0	74.5	92.2	90.8	91.5	92.7	91.0	91.9	96.7	97.0	96.8	95.2	93.3	94.2	89.5	88.8	89.2	96.0	97.2	96.6	97.6	96.0	96.8	99.1	96.5	97.8	97.6	96.6	97.1	96.8	96.1	96.5	99.7	99.2	99.4	91.7	92.9	92.3
Gandaki	Nawalpur	Baudikali Rural Municipality	90.4	89.9	90.1	91.3	92.7	92.0	93.5	87.3	90.4	94.8	93.3	94.1	91.7	94.6	93.1	91.8	91.2	91.5	98.3	95.2	96.7	96.4	91.2	93.8	99.2	99.2	99.2	98.0	95.2	96.6	96.4	97.0	96.7	99.5	99.3	99.4	91.2	92.9	92.0
Gandaki	Nawalpur	Binayi Tribeni Rural Municipality	80.2	78.2	79.2	90.1	87.3	88.7	90.6	90.4	90.5	91.9	93.2	92.5	94.6	93.5	94.1	89.3	88.0	88.6	96.1	93.5	94.8	95.6	93.2	94.4	95.2	93.1	94.1	95.7	93.3	94.5	95.1	95.4	95.2	94.4	99.3	96.9	88.7	91.4	90.1
Gandaki	Nawalpur	Bulingtar Rural Municipality	86.6	82.7	84.6	90.8	91.0	90.9	85.5	91.5	88.5	93.3	93.9	93.6	90.8	91.8	91.3	89.5	90.3	89.9	97.9	94.3	96.1	96.2	94.5	95.4	98.4	97.7	98.0	97.5	95.5	96.5	95.5	96.0	95.8	100.0	100.0	100.0	93.9	95.8	94.8
Gandaki	Nawalpur	Devchuli Municipality	94.6	97.0	95.8	95.2	94.9	95.1	90.8	90.3	90.5	94.1	96.1	95.1	94.4	93.6	94.0	93.9	94.1	94.0	95.9	96.6	96.2	95.1	97.9	96.5	95.5	95.7	95.6	95.5	96.7	96.1	95.4	96.6	96.0	99.8	99.7	99.8	87.0	86.3	86.6
Gandaki	Nawalpur	Gaidakot Municipality	93.9	93.0	93.5	94.8	91.8	93.3	91.3	90.5	90.9	98.0	92.8	95.4	94.1	93.6	93.8	93.8	92.6	93.2	97.0	98.7	97.8	97.5	95.1	96.3	96.8	95.5	96.2	97.1	96.4	96.8	95.3	95.7	95.5	99.6	99.8	99.7	97.4	96.8	97.1
Gandaki	Nawalpur	Hupsekot Rural Municipality	78.9	74.3	76.6	87.4	91.9	89.6	87.1	87.7	87.4	89.7	90.7	90.2	91.9	89.7	90.8	87.2	87.2	87.2	96.7	96.0	96.4	95.8	96.2	96.0	96.8	93.5	95.2	96.4	95.2	95.8	95.6	96.3	95.9	99.5	99.0	99.2	89.7	90.8	90.2
Gandaki	Nawalpur	Kawaswoti Municipality	94.0	91.4	92.7	94.5	91.1	92.8	90.8	90.4	90.6	94.2	94.2	94.2	94.0	92.9	93.4	93.6	91.8	92.7	99.6	97.9	98.7	95.5	96.4	95.9	96.3	96.9	96.6	97.1	97.0	97.1	95.4	95.3	95.4	99.7	99.3	99.5	95.1	95.7	95.4
Gandaki	Nawalpur	Madhyabindu Municipality	88.8	89.9	89.4	91.5	90.6	91.1	90.6	91.8	91.2	96.1	96.0	96.0	93.4	91.7	92.6	91.5	91.4	91.5	96.1	93.9	95.0	97.6	96.2	96.9	95.4	95.6	95.5	96.3	95.2	95.8	95.8	94.7	95.3	99.2	99.9	99.5	96.1	95.1	95.6
Karnali	Paschim	Aathbiskot Municipality	70.5	75.3	72.9	85.8	82.0	83.9	89.8	91.5	90.6	95.1	90.5	92.8	94.7	90.4	92.6	87.0	86.0	86.5	98.0	98.6	98.3	93.6	96.1	94.8	95.4	95.9	95.7	95.6	96.9	96.3	94.1	96.2	95.1	99.5	99.5	99.5	87.3	89.0	88.1
Karnali	Paschim	Banphikot Rural Municipality	82.8	87.3	85.0	87.4	83.2	85.3	86.4	88.0	87.2	95.1	96.5	95.8	94.0	95.6	94.8	89.0	89.7	89.3	94.9	92.4	93.7	93.4	97.6	95.5	93.9	90.4	92.1	94.1	93.5	93.8	95.5	95.1	95.3	99.9	99.8	99.9	92.6	90.6	91.6
Karnali	Paschim	Chaurjahari Municipality	65.1	63.9	64.5	86.0	83.5	84.8	88.6	87.7	88.1	90.8	96.0	93.4	94.1	93.0	93.5	84.9	84.0	84.4	98.3	98.4	98.3	88.6	92.2	90.4	96.9	88.1	92.5	94.6	92.9	93.7	96.8	96.1	96.4	100.0	100.0	100.0	95.8	95.1	95.4
Karnali	Paschim	Musikot Municipality	79.8	80.4	80.1	84.1	83.0	83.6	89.5	89.8	89.7	93.9	93.5	93.7	94.8	92.5	93.7	88.2	87.7	87.9	95.3	95.9	95.6	91.1	94.7	92.9	95.6	92.9	94.3	94.0	94.5	94.3	96.4	95.2	95.8	99.8	94.7	97.3	92.3	88.7	90.5
Karnali	Paschim	Sani Bheri Rural Municipality	71.7	76.2	73.9	90.1	86.3	88.2	89.3	91.0	90.1	94.2	92.5	93.3	94.2	93.0	93.6	87.8	87.8	87.8	95.7	93.8	94.7	96.3	90.1	93.2	95.8	94.8	95.3	96.0	92.9	94.4	97.1	95.4	96.3	99.2	99.2	99.2	94.8	94.1	94.4
Karnali	Paschim	Tribeni Rural Municipality	84.2	80.6	82.4	88.4	87.9	88.1	92.1	90.8	91.5	93.1	92.1	92.6	95.4	93.0	94.2	90.9	89.2	90.1	97.6	97.0	97.3	96.9	96.3	96.6	94.6	95.4	95.0	96.4	96.2	96.3	97.1	96.7	96.9	100.0	100.0	100.0	92.7	93.3	92.9
Karnali	Salyan	Bagchaur Municipality	74.2	67.1	70.7	91.0	90.1	90.6	90.0	89.4	89.7	96.4	96.8	96.6	93.7	92.3	93.0	88.6	86.5	87.6	96.2	97.8	97.0	96.2	98.6	97.4	97.5	95.0	96.2	96.6	97.1	96.9	96.2	96.1	96.1	99.8	99.8	99.8	92.2	91.3	91.8
Karnali	Salyan	Bangad Kupinde Municipality	67.6	65.3	66.5	89.7	89.8	89.8	92.0	88.5	90.3	92.8	94.0	93.4	92.1	92.8	92.5	87.0	85.5	86.3	96.8	96.6	96.7	97.2	97.5	97.3	95.9	94.6	95.2	96.6	96.2	96.4	96.0	97.0	96.5	99.8	94.6	97.2	91.3	89.7	90.5
Karnali	Salyan	Chhatreshwori Rural Municipality	82.4	84.8	83.6	86.7	89.9	88.3	88.8	88.2	88.5	96.2	96.6	96.4	94.9	93.7	94.3	89.0	90.2	89.6	99.5	96.4	97.9	95.3	97.3	96.3	95.6	93.7	94.6	96.8	95.8	96.3	96.5	97.0	96.7	99.2	99.1	99.2	93.0	92.5	92.8
Karnali	Salyan	Darma Rural Municipality	75.0	71.7	73.4	91.2	88.5	89.9	90.8	92.4	91.6	97.0	92.9	94.9	95.0	93.2	94.1	89.0	88.1	88.5	96.1	97.5	96.8	94.7	95.5	95.1	97.0	94.0	95.5	95.9	95.7	95.8	92.1	93.2	92.6	99.4	99.9	99.7	85.8	86.7	86.2
Karnali	Salyan	Kalimati Rural Municipality	79.8	80.8	80.3	89.6	86.7	88.2	88.7	88.6	88.7	93.1	93.7	93.4	93.6	93.7	93.6	88.7	88.8	88.8	96.2	95.0	95.6	97.3	95.9	96.6	96.6	93.8	95.2	96.7	94.9	95.8	95.8	95.4	95.6	100.0	95.6	97.8	96.6	94.3	95.5
Karnali	Salyan	Kapurkot Rural Municipality	86.8	82.2	84.5	91.5	93.0	92.3	91.1	92.8	92.0	96.5	93.0	94.8	92.6	92.6	92.6	91.3	91.1	91.2	98.4	94.9	96.6	96.3	96.9	96.6	98.1	97.3	97.7	97.6	96.3	97.0	95.6	94.9	95.2	99.5	99.7	99.6	92.9	89.1	91.1
Karnali	Salyan	Kumakh Rural Municipality	69.2	68.6	68.9	85.8	82.0	83.9	92.8	84.8	88.8	94.5	95.0	94.7	95.0	95.2	95.1	87.1	84.8	85.9	99.4	98.1	98.7	94.8	95.0	94.9	96.0	92.0	94.0	96.7	95.0	95.9	94.6	93.5	94.0	92.4	93.2	92.8	84.9	87.3	86.2
Karnali	Salyan	Sharada Municipality	82.5	80.4	81.5	91.1	91.6	91.3	88.7	90.7	89.7	96.9	93.0	94.9	95.2	93.7	94.5	90.4	90.0	90.2	98.1	96.8	97.5	94.4	92.0	93.2	93.8	93.4	93.6	95.5	94.1	94.8	95.7	94.1	94.9	100.0	100.0	100.0	91.3	89.5	90.4
Karnali	Salyan	Siddha Kumakh Rural Municipality	77.6	74.6	76.1	90.7	84.7	87.7	92.4	89.0	90.7	94.6	96.8	95.7	97.5	93.9	95.7	90.9	87.3	89.1	98.4	96.9	97.7	96.2	96.0	96.1	98.1	96.4	97.3	97.6	96.5	97.0	96.6	96.6	96.6	100.0	100.0	100.0	96.1	97.3	96.6

Annex 6.1: Percentage of promoters

Province	District	Local Level	G1			G2			G3			G4			G5			G1-5			G6			G7			G8			G6-8			G9			G10			G9-10		
			Girls	Boys	Total	Girls	Boys	Total	Girls	Boys	Total	Girls	Boys	Total	Girls	Boys	Total	Girls	Boys	Total	Girls	Boys	Total	Girls	Boys	Total	Girls	Boys	Total	Girls	Boys	Total	Girls	Boys	Total	Girls	Boys	Total	Girls	Boys	Total
Karnali	Salyan	Tribeni Rural Municipality	78.2	77.7	77.9	88.2	85.5	86.8	92.3	88.2	90.3	96.6	92.7	94.6	92.4	90.3	91.3	89.0	86.4	87.7	95.6	92.4	94.0	95.9	95.1	95.5	96.4	94.9	95.7	96.0	94.2	95.1	95.4	96.3	95.8	99.8	99.3	99.5	91.7	92.2	92.0
Karnali	Surkhet	Barahatal Rural Municipality	79.0	71.5	75.2	90.9	89.5	90.2	89.6	86.8	88.2	93.4	94.7	94.1	92.5	93.1	92.8	88.8	86.7	87.7	96.6	93.7	95.1	92.8	96.7	94.8	94.9	94.6	94.8	94.8	95.0	94.9	96.7	96.0	96.4	99.1	99.8	99.4	91.6	92.6	92.1
Karnali	Surkhet	Bheriganga Municipality	81.3	78.5	79.9	87.0	85.9	86.5	89.4	89.0	89.2	93.5	93.3	93.4	95.5	95.7	95.6	89.2	88.4	88.8	96.4	94.5	95.4	95.8	91.8	93.8	95.2	95.3	95.3	95.8	93.9	94.8	96.4	95.1	95.7	94.3	95.2	94.7	86.2	86.8	86.5
Karnali	Surkhet	Birendranagar Municipality	89.9	89.3	89.6	91.2	92.7	91.9	92.4	92.2	92.3	96.8	95.4	96.1	96.7	95.2	96.0	93.0	92.8	92.9	97.5	95.9	96.7	92.1	92.8	92.5	96.1	96.0	96.0	95.2	94.9	95.1	96.1	95.8	96.0	99.3	100.0	99.6	92.7	93.8	93.3
Karnali	Surkhet	Chaukune Rural Municipality	65.4	65.7	65.5	77.3	80.2	78.7	86.9	84.5	85.7	92.2	88.6	90.4	93.1	90.7	91.9	82.0	81.8	81.9	92.5	93.3	92.9	93.7	83.0	88.3	93.4	94.0	93.7	93.2	90.1	91.7	92.6	91.0	91.8	94.0	94.0	94.0	79.7	81.5	80.6
Karnali	Surkhet	Chingad Rural Municipality	84.6	88.9	86.7	79.1	79.7	79.4	85.5	81.2	83.4	91.3	91.5	91.4	90.7	88.5	89.6	85.7	85.4	85.5	97.7	94.7	96.2	92.7	93.5	93.1	93.4	87.4	90.4	94.6	91.9	93.2	96.4	97.3	96.8	99.5	99.4	99.5	94.3	93.7	94.0
Karnali	Surkhet	Gurbhakot Municipality	79.9	83.3	81.6	88.7	92.4	90.6	91.5	90.5	91.0	92.9	92.8	92.9	97.2	92.9	95.1	90.3	90.9	90.6	98.7	96.4	97.5	96.7	95.5	96.1	96.6	96.1	96.3	97.3	96.0	96.7	96.6	96.6	96.6	99.8	99.7	99.7	91.4	92.1	91.7
Karnali	Surkhet	Lekbesi Municipality	75.6	70.6	73.1	87.7	87.4	87.6	86.0	86.6	86.3	93.9	96.9	95.4	93.6	94.4	94.0	86.8	86.2	86.5	97.8	94.2	96.0	96.1	96.7	96.4	95.6	94.7	95.2	96.5	95.2	95.9	95.6	96.4	96.0	99.1	99.9	99.5	91.5	95.8	93.7
Karnali	Surkhet	Panchpuri Municipality	76.8	75.9	76.4	80.5	80.8	80.7	86.9	87.1	87.0	90.8	93.3	92.1	93.4	90.7	92.1	85.5	85.0	85.2	98.7	90.5	94.6	93.9	90.8	92.3	92.6	95.1	93.9	95.1	92.1	93.6	95.6	94.3	95.0	99.2	99.4	99.3	90.2	89.9	90.0
Karnali	Surkhet	Simta Rural Municipality	70.2	70.6	70.4	89.3	88.6	89.0	89.7	91.1	90.4	93.8	95.6	94.7	96.2	94.0	95.1	87.9	87.6	87.8	92.7	89.5	91.1	88.5	97.0	92.7	92.3	86.8	89.6	91.2	91.1	91.1	96.7	95.6	96.1	90.5	92.0	91.2	81.6	82.4	82.0
Karnali	Dailekh	Aathabis Municipality	86.3	87.4	86.9	83.2	82.8	83.0	87.3	83.2	85.3	95.9	94.0	94.9	92.8	92.5	92.7	88.8	87.6	88.2	92.9	91.8	92.3	92.3	93.0	92.6	96.8	96.3	96.6	94.0	93.7	93.8	94.2	93.5	93.8	93.5	94.8	94.2	87.9	88.2	88.0
Karnali	Dailekh	Bhagawatimai Rural Municipality	67.3	89.3	78.3	87.6	78.4	83.0	86.0	87.6	86.8	92.8	91.8	92.3	94.3	92.1	93.2	85.2	87.5	86.4	94.8	88.5	91.6	91.8	94.3	93.0	94.5	95.8	95.2	93.7	92.8	93.3	91.8	95.5	93.7	100.0	100.0	100.0	89.3	86.9	88.2
Karnali	Dailekh	Bhairabi Rural Municipality	83.7	85.6	84.6	79.6	76.8	78.2	82.8	80.4	81.6	88.9	82.1	85.5	87.9	86.8	87.3	84.5	82.6	83.5	90.7	90.3	90.5	90.5	91.3	90.9	88.5	89.4	89.0	89.9	90.4	90.1	96.0	97.0	96.5	100.0	95.4	97.7	97.8	96.1	97.0
Karnali	Dailekh	Chamunda Bindrasaini Municipality	68.7	71.7	70.2	85.4	82.6	84.0	84.0	87.3	85.6	90.1	90.8	90.5	91.4	89.5	90.4	84.2	84.4	84.3	95.8	91.2	93.5	89.1	93.2	91.1	88.0	86.0	87.0	91.0	90.1	90.5	88.9	84.0	86.5	93.7	92.9	93.3	88.7	85.5	87.1
Karnali	Dailekh	Dullu Municipality	73.0	74.4	73.7	85.6	86.1	85.9	86.6	85.2	85.9	91.2	90.8	91.0	90.0	90.7	90.4	85.0	85.2	85.1	96.0	93.2	94.6	91.5	86.7	89.1	95.4	94.6	95.0	94.3	91.5	92.9	97.3	95.3	96.3	93.1	94.6	93.9	81.2	85.6	83.4
Karnali	Dailekh	Dungeshwor Rural Municipality	74.7	70.5	72.6	86.3	85.3	85.8	89.1	86.1	87.6	94.8	95.1	94.9	95.0	92.1	93.6	87.6	85.4	86.5	97.5	93.7	95.6	96.8	98.6	97.7	98.6	96.2	97.4	97.7	96.1	96.9	94.5	94.5	94.5	93.4	99.5	96.4	86.0	90.7	88.3
Karnali	Dailekh	Gurans Rural Municipality	73.8	68.7	71.2	90.3	85.4	87.8	89.7	87.4	88.6	95.4	93.4	94.4	94.6	90.9	92.8	88.7	84.9	86.8	97.8	97.1	97.4	98.0	97.6	97.8	95.0	94.4	94.7	96.9	96.4	96.6	96.6	95.9	96.3	99.2	100.0	99.6	95.8	96.8	96.3
Karnali	Dailekh	Mahabu Rural Municipality	72.9	70.9	71.9	76.4	81.1	78.8	82.2	83.1	82.6	90.0	87.7	88.9	90.5	90.6	90.5	81.7	82.3	82.0	96.2	93.7	95.0	89.9	86.0	87.9	95.4	90.2	92.8	93.8	90.0	91.9	94.0	94.9	94.5	100.0	100.0	100.0	83.7	85.0	84.3
Karnali	Dailekh	Narayan Municipality	79.6	83.9	81.7	85.5	88.6	87.1	93.0	92.2	92.6	92.1	94.0	93.0	95.5	93.4	94.5	89.2	90.3	89.7	96.0	90.3	93.1	95.2	95.0	95.1	93.1	93.4	93.3	94.8	92.9	93.8	95.6	95.4	95.5	99.1	95.6	97.3	94.1	92.3	93.2
Karnali	Dailekh	Naumule Rural Municipality	69.6	74.7	72.1	82.7	82.6	82.7	87.2	82.2	84.7	94.8	91.7	93.3	92.8	92.7	92.8	84.8	84.5	84.6	95.0	92.8	93.9	93.6	97.1	95.3	94.2	92.7	93.4	94.3	94.2	94.2	94.6	94.3	94.4	94.5	95.7	95.1	90.8	89.5	90.2
Karnali	Dailekh	Thantikandh Rural Municipality	83.1	83.9	83.5	78.0	80.6	79.3	84.2	82.9	83.5	91.5	92.7	92.1	90.6	87.8	89.2	85.7	85.4	85.6	95.2	93.4	94.3	96.4	96.8	96.6	95.0	97.2	96.1	95.5	95.8	95.7	96.6	96.0	96.3	99.9	99.3	99.6	88.4	91.7	90.0
Karnali	Jajarkot	Barekot Rural Municipality	67.0	63.1	65.1	79.6	82.8	81.2	78.2	81.9	80.1	91.1	92.5	91.8	93.6	92.7	93.2	81.2	82.0	81.6	96.5	93.9	95.2	94.3	96.4	95.3	96.7	94.7	95.7	95.8	95.0	95.4	96.3	97.2	96.7	100.0	100.0	100.0	91.8	94.6	93.2
Karnali	Jajarkot	Bheri Municipality	71.3	72.0	71.6	87.2	79.6	83.4	86.9	85.7	86.3	91.3	91.2	91.2	94.7	92.3	93.5	86.1	83.6	84.9	93.4	96.8	95.1	91.1	91.4	91.2	94.4	91.6	93.0	93.0	93.3	93.1	90.9	93.3	92.1	99.6	95.4	97.5	80.3	79.0	79.7
Karnali	Jajarkot	Chhedagad Municipality	69.4	79.8	74.6	83.8	85.9	84.9	88.6	86.7	87.7	92.7	94.1	93.4	92.5	92.7	92.6	85.3	87.7	86.5	97.7	93.4	95.5	93.3	94.5	93.9	98.1	96.3	97.2	96.4	94.7	95.5	96.7	95.8	96.2	99.3	99.0	99.2	97.1	97.4	97.2
Karnali	Jajarkot	Junichande Rural Municipality	72.9	68.2	70.5	84.8	80.6	82.7	88.3	83.7	86.0	89.0	93.2	91.1	89.2	87.3	88.2	85.2	81.6	83.4	99.0	94.4	96.7	94.5	95.7	95.1	93.5	93.3	93.4	95.7	94.5	95.1	96.6	96.5	96.6	100.0	100.0	100.0	97.2	95.6	96.4
Karnali	Jajarkot	Kuse Rural Municipality	82.4	82.8	82.6	84.2	84.3	84.3	86.5	87.5	87.0	92.4	91.4	91.9	92.0	91.2	91.6	87.2	87.2	87.2	98.5	97.9	98.2	95.9	96.3	96.1	95.8	96.7	96.2	96.7	96.9	96.8	95.1	97.2	96.1	94.2	95.4	94.8	94.6	95.2	94.9
Karnali	Jajarkot	Nalagad Municipality	81.1	80.7	80.9	83.9	79.7	81.8	87.5	85.4	86.4	91.8	90.5	91.1	93.8	92.3	93.1	87.9	85.6	86.7	98.2	96.0	97.1	94.7	92.4	93.6	93.6	92.2	92.9	95.5	93.5	94.5	96.8	95.5	96.1	100.0	95.4	97.7	96.1	94.1	95.1
Karnali	Jajarkot	Shibalaya Rural Municipality	80.4	68.2	74.3	90.2	90.1	90.2	88.0	86.1	87.0	92.7	93.9	93.3	96.4	91.3	93.8	89.7	85.6	87.7	96.0	98.2	97.1	97.6	94.7	96.2	98.1	96.1	97.1	97.2	96.3	96.8	95.4	92.0	93.7	99.2	99.4	99.3	94.0	89.2	91.7
Karnali	Dolpa	Chharka Tangsong Rural Municipality	81.3	88.9	85.1	85.9	85.2	85.6	88.6	80.1	84.4	98.1	98.0	98.1	98.1	97.0	97.6	90.4	89.8	90.1	100.0	99.3	99.6	100.0	99.8	99.9	100.0	100.0	100.0	100.0	99.7	99.8	100.0	100.0	100.0	100.0	100.0	100.0	#####	#####	#####
Karnali	Dolpa	Dolpo Buddha Rural Municipality	91.5	77.1	84.3	88.4	90.1	89.2	95.1	94.4	94.8	97.1	93.4	95.3	94.6	87.5	91.1	92.6	88.4	90.5	100.0	99.3	99.6	100.0	99.8	99.9	99.9	100.0	100.0	100.0	99.7	99.8	98.0	97.7	97.9	100.0	100.0	100.0	99.0	98.9	98.9
Karnali	Dolpa	Jagadulla Rural Municipality	69.1	78.5	73.8	81.1	83.3	82.2	82.2	82.7	82.5	88.9	82.5	85.7	87.0	87.5	87.2	81.7	83.0	82.3	85.9	97.5	91.7	94.5	99.8	97.2	99.9	100.0	100.0	93.4	99.1	96.3	95.5	95.5	95.5	100.0	100.0	100.0	97.8	97.7	97.7
Karnali	Dolpa	Kaike Rural Municipality	80.6	84.3	82.5	77.7	78.1	77.9	75.9	84.8	80.4	90.6	75.8	83.2	93.5	87.1	90.3	83.2	82.3	82.8	85.3	92.1	88.7	77.2	99.8	88.5	99.9	100.0	100.0	87.5	97.3	92.4	85.0	89.1	87.1	100.0	100.0	100.0	92.5	94.6	93.5
Karnali	Dolpa	Mudkechula Rural Municipality	73.6	95.5	84.6	77.4	72.0	74.7	85.8	88.5	87.1	85.5	90.7	88.1	88.9	90.3	89.6	82.4	88.0	85.2	92.1	89.2	90.6	98.6	97.5	98.1	96.3	96.4	96.4	95.7	94.4	95.0	90.4	86.4	88.4	100.0	100.0	100.0	93.3	92.2	92.7
Karnali	Dolpa	Shey Phoksundo Rural Municipality	75.2	92.1	83.6	87.3	86.9	87.1	92.0	87.1	89.6	93.1	86.8	90.0	95.9	94.5	95.2	88.1	88.9	88.5	100.0	92.9	96.4	100.0	98.6	99.3	93.6	100.0	96.8	97.9	97.2	97.5	97.5	95.7	96.6	100.0	100.0	100.0	98.8	91.6	95.6
Karnali	Dolpa	Thuli Bheri Municipality	83.2	84.1	83.7	86.1	90.4	88.3	89.2	87.7	88.5	92.3	90.0	91.1	97.2	97.0	97.1	89.5	90.3	89.9	100.0	96.3	98.2	97.9	96.6	97.2	98.2	98.1	98.1	98.7	97.0	97.8	97.5	94.9	96.2	100.0	100.0	100.0	98.8	96.6	97.7
Karnali	Dolpa	Tripurasundari Municipality	81.7	79.9	80.8	80.2	82.4	81.3	81.0	81.8	81.4	94.8	94.6	94.7	92.7	93.9	93.3	85.7	86.3	86.0	97.9	95.6	96.7	94.9	97.1	96.0	99.3	95.6	97.5	97.4	96.1	96.7	96.7	97.3	97.0	99.2	100.0	99.6	90.8	92.8	91.8
Karnali	Jumla	Chandannath Municipality	71.8	92.1	81.9	91.6	91.8	91.7	83.1	82.5	82.8	95.4	97.3	96.4	94.8	90.6	92.7	87.3	90.7	89.0	100.0	99.3	99.6	91.7	94.0	92.9	98.2	98.2	98.2	96.6	97.2	96.9	97.5	97.2	97.4	100.0	100.0	100.0	98.8	98.6	98.7
Karnali	Jumla	Guthichaur Rural Municipality	78.8	80.0	79.4	91.3	90.5	90.9	92.6	93.4	93.0	97.4	95.8	96.6	98.1	97.0	97.6	91.5	91.3	91.4	100.0	99.3	99.6	100.0	99.8	99.9	99.9	100.0	100.0	100.0	99.7	99.8	97.5	97.5	97.5	100.0	100.0	100.0	98.8	98.7	98.7
Karnali	Jumla	Hima Rural Municipality	83.9	80.9	82.4	84.7	83.7	84.2	87.4	82.2	84.8	92.0	92.3	92.2	87.5	90.2	88.9	87.3	85.4	86.3	96.5	94.0	95.2	91.8	94.1	92.9	92.7	95.3	94.0	93.6	94.5	94.1	97.1	96.2	96.7	99.2	99.7	99.5	94.0	94.0	94.0
Karnali	Jumla	Kanakasundari Rural Municipality	68.1	68.5	68.3	90.5	86.2	88.4	87.7	90.1	88.9	94.5	93.7	94.1	95.7	90.5	93.1	87.3	85.2	86.3	94.8	96.3	95.6	97.7	95.4	96.6	94.9	97.4	96.1	95.8	96.4	96.1	96.9	96.8	96.8	100.0	100.0	100.0	97.3	96.4	96.9
Karnali	Jumla	Patrasi Rural Municipality	85.4	88.3	86.8	89.5	91.8	90.7	83.7	89.1	86.4	89.9	88.7	89.3	93.9	91.2	92.5	88.6	90.4	89.5	95.5	98.2	96.9	96.5	96.4	96.5	95.0	97.9	96.4	95.7	97.5	96.6	96.5	96.7	96.6	100.0	100.0	100.0	96.0	97.4	96.7

Annex 6.1: Percentage of promoters

Province	District	Local Level	G1			G2			G3			G4			G5			G1-5			G6			G7			G8			G6-8			G9			G10			G9-10		
			Girls	Boys	Total	Girls	Boys	Total	Girls	Boys	Total	Girls	Boys	Total	Girls	Boys	Total	Girls	Boys	Total	Girls	Boys	Total	Girls	Boys	Total	Girls	Boys	Total	Girls	Boys	Total	Girls	Boys	Total	Girls	Boys	Total	Girls	Boys	Total
Karnali	Jumla	Sinja Rural Municipality	87.5	89.0	88.3	87.0	87.0	87.0	84.0	88.1	86.1	95.9	94.1	95.0	95.8	95.8	95.8	89.9	90.8	90.4	97.6	95.7	96.7	96.6	97.9	97.3	97.2	95.4	96.3	97.1	96.3	96.7	96.3	96.3	96.3	100.0	100.0	100.0	97.3	95.6	96.4
Karnali	Jumla	Tatopani Rural Municipality	84.3	84.0	84.1	85.4	88.4	86.9	88.8	90.4	89.6	91.7	95.3	93.5	81.7	84.0	82.8	86.9	88.4	87.7	100.0	98.5	99.2	100.0	99.8	99.9	99.9	98.2	99.1	100.0	98.8	99.4	97.5	97.5	97.5	99.1	99.0	99.1	92.7	94.5	93.5
Karnali	Jumla	Tila Rural Municipality	76.8	83.6	80.2	79.3	78.6	78.9	79.9	82.5	81.2	82.0	86.9	84.5	90.7	84.1	87.4	81.9	83.1	82.5	92.8	89.4	91.1	91.3	91.5	91.4	91.8	91.5	91.7	92.0	90.8	91.4	95.9	95.2	95.5	99.6	99.0	99.3	91.3	87.9	89.5
Karnali	Kalikot	Khandachakra Municipality	78.6	76.2	77.4	82.5	85.1	83.8	85.4	89.6	87.5	93.5	91.5	92.5	92.2	90.8	91.5	86.2	86.6	86.4	98.7	94.6	96.7	96.3	94.6	95.5	97.7	94.7	96.2	97.6	94.6	96.1	97.3	97.0	97.2	100.0	99.6	99.8	97.7	97.2	97.5
Karnali	Kalikot	Mahawai Rural Municipality	76.0	75.5	75.8	80.5	84.4	82.4	85.2	79.8	82.5	89.2	87.7	88.5	89.5	88.3	88.9	83.5	83.5	83.5	94.3	92.9	93.6	92.6	89.3	91.0	92.9	89.0	90.9	93.3	90.4	91.8	97.5	97.5	97.5	100.0	100.0	100.0	98.8	98.7	98.7
Karnali	Kalikot	Naraharinath Rural Municipality	83.2	64.5	73.8	78.5	79.9	79.2	86.6	84.8	85.7	91.6	93.2	92.4	93.8	91.2	92.5	87.0	82.7	84.9	96.6	95.1	95.8	97.3	96.3	96.8	94.1	95.9	95.0	96.0	95.8	95.9	94.3	95.1	94.7	99.7	99.6	99.7	95.0	95.5	95.2
Karnali	Kalikot	Pachaljharana Rural Municipality	83.5	67.4	75.4	82.5	85.4	84.0	86.7	82.0	84.4	90.5	91.2	90.9	88.9	89.9	89.4	86.3	83.0	84.6	93.9	94.7	94.3	97.6	95.8	96.7	95.2	93.8	94.5	95.6	94.8	95.2	97.0	97.0	97.0	100.0	100.0	100.0	98.5	98.4	98.5
Karnali	Kalikot	Palata Rural Municipality	78.5	86.8	82.6	73.4	73.5	73.4	88.0	87.7	87.8	89.1	88.9	89.0	91.3	87.4	89.4	83.7	85.3	84.5	96.3	96.7	96.5	94.5	94.7	94.6	94.3	95.6	94.9	95.0	95.7	95.4	94.7	95.0	94.8	94.3	94.9	94.6	91.6	93.1	92.3
Karnali	Kalikot	Raskot Municipality	84.8	85.3	85.1	75.0	78.2	76.6	75.4	75.3	75.4	87.9	88.2	88.1	88.7	83.8	86.2	82.5	82.2	82.4	88.5	89.9	89.2	89.5	91.4	90.5	89.2	88.3	88.8	89.1	89.9	89.5	83.3	86.6	85.0	100.0	100.0	100.0	87.7	90.6	89.1
Karnali	Kalikot	Sanni Tribeni Rural Municipality	79.1	86.2	82.6	79.4	76.0	77.7	84.7	84.4	84.5	91.9	89.8	90.8	88.5	89.4	88.9	84.7	85.2	85.0	94.7	93.6	94.1	87.8	91.6	89.7	78.0	75.2	76.6	86.8	86.8	86.8	94.3	96.3	95.3	94.1	99.7	96.9	92.0	96.5	94.3
Karnali	Kalikot	Shubhakalika Rural Municipality	79.2	75.2	77.2	86.5	82.5	84.5	80.2	84.4	82.3	90.6	85.1	87.9	90.7	88.1	89.4	85.5	83.2	84.4	92.1	90.2	91.1	93.4	93.3	93.3	97.0	97.3	97.2	94.1	93.6	93.9	96.5	95.3	95.9	100.0	100.0	100.0	95.7	96.7	96.2
Karnali	Kalikot	Tilagufa Municipality	81.2	69.6	75.4	87.2	88.6	87.9	88.5	87.7	88.1	93.1	90.7	91.9	94.7	92.9	93.8	88.6	85.6	87.1	97.2	96.1	96.6	94.9	97.7	96.3	98.0	99.3	98.7	96.7	97.7	97.2	97.2	96.9	97.1	100.0	100.0	100.0	93.7	93.2	93.4
Karnali	Mugu	Chhayanath Rara Municipality	75.5	82.1	78.8	81.4	89.0	85.2	86.9	84.0	85.4	92.4	90.1	91.3	93.6	89.5	91.5	86.1	87.2	86.6	93.2	92.9	93.0	94.9	94.6	94.8	85.8	93.0	89.4	91.3	93.5	92.4	96.5	96.7	96.6	91.9	99.6	95.7	86.4	91.6	88.9
Karnali	Mugu	Khatyad Rural Municipality	75.2	77.8	76.5	88.7	88.7	88.7	87.7	91.0	89.4	94.5	94.6	94.5	92.4	90.8	91.6	87.6	88.3	88.0	96.6	90.2	93.4	93.8	94.9	94.3	89.7	89.6	89.7	93.4	91.6	92.5	96.1	95.0	95.5	100.0	94.8	97.4	94.9	89.6	92.2
Karnali	Mugu	Mugum Karmarong Rural Municipality	80.7	82.6	81.6	86.5	81.2	83.9	82.3	82.2	82.2	87.4	76.9	82.1	77.8	75.4	76.6	82.6	79.1	80.9	97.2	97.2	97.2	96.5	94.8	95.7	97.1	87.1	92.1	96.9	93.0	95.0	95.9	96.5	96.2	100.0	100.0	100.0	94.9	90.7	93.0
Karnali	Mugu	Soru Rural Municipality	77.8	78.7	78.3	84.4	80.1	82.2	83.3	84.2	83.7	95.4	91.1	93.3	91.5	88.7	90.1	86.1	84.5	85.3	95.9	93.5	94.7	96.8	95.7	96.2	93.2	92.9	93.0	95.3	94.0	94.6	93.2	94.0	93.6	100.0	99.4	99.7	96.4	94.8	95.6
Karnali	Humla	Adanchuli Rural Municipality	87.8	72.0	79.9	80.1	82.7	81.4	82.9	85.5	84.2	90.6	94.1	92.3	96.2	94.9	95.5	87.5	85.6	86.6	99.2	97.6	98.4	100.0	99.8	99.9	99.0	97.5	98.2	99.4	98.3	98.8	95.4	96.0	95.7	100.0	100.0	100.0	96.2	95.8	96.0
Karnali	Humla	Chankheli Rural Municipality	83.0	85.8	84.4	79.4	79.2	79.3	93.6	92.2	92.9	98.1	98.0	98.1	94.5	90.9	92.7	89.5	89.0	89.3	93.1	95.5	94.3	100.0	99.8	99.9	99.9	100.0	100.0	97.7	98.4	98.1	97.5	97.5	97.5	92.3	100.0	96.2	94.9	98.7	96.8
Karnali	Humla	Kharpunath Rural Municipality	86.5	85.6	86.0	90.2	93.8	92.0	90.1	92.9	91.5	97.3	98.0	97.6	96.0	94.7	95.3	91.7	92.8	92.2	98.9	97.7	98.3	100.0	98.5	99.2	99.9	100.0	100.0	99.6	98.7	99.2	97.5	96.2	96.9	93.5	91.7	92.6	95.5	93.5	94.5
Karnali	Humla	Namkha Rural Municipality	72.8	70.1	71.5	82.9	94.4	88.6	84.7	85.7	85.2	96.9	93.3	95.1	94.7	91.1	92.9	86.0	87.2	86.6	96.2	96.5	96.3	100.0	97.9	99.0	95.9	96.5	96.2	97.4	97.0	97.2	96.8	91.2	94.0	100.0	100.0	100.0	97.1	89.4	94.4
Karnali	Humla	Sarkegad Rural Municipality	80.0	78.1	79.0	90.7	89.6	90.1	87.0	90.2	88.6	91.7	94.1	92.9	85.6	88.6	87.1	87.3	88.0	87.6	100.0	99.3	99.6	100.0	99.8	99.9	90.8	91.0	90.9	96.9	96.7	96.8	97.5	97.5	97.5	100.0	100.0	100.0	98.8	98.7	98.7
Karnali	Humla	Simkot Rural Municipality	65.6	86.7	76.2	87.6	87.6	87.6	88.8	85.7	87.3	95.8	92.0	93.9	93.3	92.4	92.8	85.8	88.5	87.1	89.0	90.2	89.6	95.1	94.9	95.0	95.1	93.8	94.4	93.1	93.0	93.0	97.3	96.6	96.9	99.8	99.8	99.8	86.4	83.6	85.0
Karnali	Humla	Tanjakot Rural Municipality	85.4	83.6	84.5	86.0	83.1	84.6	89.3	88.8	89.1	96.6	90.1	93.4	95.5	93.2	94.4	90.3	88.0	89.1	95.0	96.8	95.9	97.2	98.3	97.7	98.9	97.1	98.0	97.0	97.4	97.2	97.2	96.4	96.8	100.0	100.0	100.0	96.5	95.4	95.9
Lumbini	Gulmi	Chandrakot Rural Municipality	71.3	73.2	72.2	94.0	91.9	92.9	91.5	88.2	89.8	94.3	93.4	93.8	97.0	93.6	95.3	89.8	87.8	88.8	97.3	95.3	96.3	97.7	96.4	97.0	96.4	96.9	96.6	97.1	96.2	96.6	95.6	96.7	96.1	99.8	99.2	99.5	91.6	94.6	93.2
Lumbini	Gulmi	Chhatrakot Rural Municipality	77.3	86.5	81.9	86.7	86.5	86.6	92.3	90.4	91.4	93.3	92.9	93.1	97.5	92.5	95.0	89.9	90.0	90.0	99.1	95.9	97.5	95.7	94.7	95.2	96.4	94.4	95.4	97.1	95.0	96.0	97.1	95.8	96.4	99.5	100.0	99.7	94.8	95.5	95.1
Lumbini	Gulmi	Dhurkot Rural Municipality	67.1	71.7	69.4	76.6	80.0	78.3	86.4	85.1	85.7	90.3	87.2	88.8	95.3	91.8	93.5	82.8	83.4	83.1	94.7	93.5	94.1	96.5	93.2	94.9	98.2	97.2	97.7	96.5	94.6	95.6	96.2	96.3	96.3	100.0	99.8	99.9	92.6	91.9	92.3
Lumbini	Gulmi	Gulmidurbar Rural Municipality	79.6	85.2	82.4	92.6	85.2	88.9	92.4	89.4	90.9	95.1	94.0	94.6	96.6	96.5	96.6	91.5	89.9	90.7	96.3	96.0	96.1	92.2	93.5	92.8	91.7	91.9	91.8	93.4	93.8	93.6	95.4	95.6	95.5	100.0	99.3	99.6	93.7	95.1	94.4
Lumbini	Gulmi	Isma Rural Municipality	78.8	74.9	76.8	89.2	89.2	89.2	91.9	88.2	90.0	92.8	93.9	93.3	93.5	90.6	92.0	89.5	87.0	88.2	96.3	95.4	95.9	97.7	90.7	94.2	97.5	96.2	96.8	97.2	94.1	95.6	95.5	96.2	95.8	99.6	99.5	99.5	90.2	90.7	90.4
Lumbini	Gulmi	Kaligandaki Rural Municipality	83.3	83.0	83.2	90.5	89.8	90.2	90.7	87.0	88.9	94.2	96.2	95.2	95.7	94.3	95.0	90.7	89.8	90.3	98.2	97.0	97.6	95.4	98.0	96.7	92.9	88.0	90.5	95.5	94.3	94.9	96.8	97.1	96.9	99.7	99.4	99.6	89.4	89.0	89.2
Lumbini	Gulmi	Madane Rural Municipality	85.4	90.6	88.0	84.2	83.5	83.8	90.4	89.1	89.7	93.0	90.6	91.8	95.0	94.0	94.5	89.6	89.4	89.5	96.2	92.2	94.2	96.9	95.0	96.0	97.2	97.1	97.2	96.8	94.8	95.8	95.3	96.6	95.9	99.5	99.9	99.7	92.6	90.5	91.7
Lumbini	Gulmi	Malika Rural Municipality	74.7	70.0	72.3	86.3	86.9	86.6	89.6	86.9	88.3	95.4	92.1	93.7	90.3	92.0	91.1	86.9	85.2	86.0	97.7	94.3	96.0	91.3	92.5	91.9	94.1	93.5	93.8	94.3	93.4	93.9	96.7	94.2	95.5	99.1	100.0	99.6	94.1	94.3	94.1
Lumbini	Gulmi	Musikot Municipality	83.1	83.8	83.4	87.3	87.1	87.2	89.1	87.5	88.3	94.8	95.5	95.1	97.2	95.2	96.2	90.0	89.1	89.6	96.2	98.1	97.2	96.7	93.8	95.3	95.4	95.5	95.5	96.1	95.8	96.0	97.1	95.7	96.4	99.3	99.2	99.2	88.3	92.5	90.5
Lumbini	Gulmi	Resunga Municipality	83.4	83.4	83.4	89.1	93.7	91.4	90.1	92.6	91.4	96.6	93.7	95.2	95.9	93.8	94.9	90.4	91.8	91.1	97.6	94.6	96.1	95.7	96.5	96.1	95.7	94.7	95.2	96.3	95.3	95.8	96.8	97.0	96.9	100.0	99.8	99.9	96.3	95.3	95.8
Lumbini	Gulmi	Rurukshetra Rural Municipality	81.8	82.3	82.0	88.8	90.8	89.8	91.1	88.7	89.9	92.1	95.5	93.8	95.5	96.9	96.2	89.8	90.3	90.0	97.1	94.9	96.0	96.0	96.3	96.2	96.7	99.5	98.1	96.6	96.9	96.7	95.8	96.3	96.0	99.4	99.4	99.4	96.7	96.8	96.7
Lumbini	Gulmi	Satyawati Rural Municipality	81.4	84.5	82.9	81.7	85.3	83.5	90.1	89.1	89.6	96.4	91.1	93.8	93.2	91.6	92.4	88.0	88.4	88.2	94.9	94.5	94.7	91.9	92.6	92.2	99.9	99.4	99.7	95.6	95.5	95.5	97.3	96.1	96.7	100.0	99.6	99.8	96.0	97.3	96.6
Lumbini	Palpa	Bagnaskali Rural Municipality	85.0	78.9	82.0	92.0	94.9	93.5	89.5	87.8	88.7	95.6	95.1	95.4	96.5	94.6	95.5	91.3	89.9	90.6	99.1	98.4	98.8	99.1	96.1	97.6	90.8	93.5	92.2	96.3	96.0	96.2	94.6	97.1	95.9	100.0	99.2	99.6	95.5	97.2	96.4
Lumbini	Palpa	Mathagadhi Rural Municipality	83.8	86.4	85.1	90.5	89.5	90.0	90.2	86.2	88.2	90.5	92.9	91.7	94.1	91.6	92.8	89.7	89.4	89.6	98.5	97.3	97.9	96.3	94.8	95.6	95.4	95.2	95.3	96.8	95.8	96.3	96.4	96.2	96.3	99.6	99.6	99.6	95.1	90.9	93.0
Lumbini	Palpa	Nisdi Rural Municipality	73.7	69.5	71.6	75.8	79.9	77.9	87.8	83.7	85.7	91.5	83.0	87.2	87.7	83.0	85.4	82.9	79.9	81.4	90.9	90.5	90.7	91.3	91.5	91.4	88.5	88.2	88.4	90.2	90.1	90.2	87.7	85.3	86.5	84.7	87.6	86.1	80.2	81.4	80.7
Lumbini	Palpa	Purbakhola Rural Municipality	79.6	77.8	78.7	86.3	86.0	86.1	90.4	89.1	89.8	95.8	94.9	95.4	95.4	95.4	95.4	89.1	88.6	88.9	96.4	95.3	95.9	94.1	97.7	95.9	96.3	93.0	94.7	95.6	95.4	95.5	96.8	93.9	95.3	99.8	99.6	99.7	91.3	88.9	90.2
Lumbini	Palpa	Rainadevi Chhahara Rural Municipality	69.6	70.4	70.0	91.5	87.3	89.4	91.1	86.6	88.8	92.1	91.6	91.9	95.0	93.9	94.4	88.1	86.1	87.1	96.4	95.7	96.1	92.6	93.8	93.2	95.4	93.0	94.2	94.8	94.2	94.5	95.2	94.0	94.6	92.9	95.0	93.9	84.2	88.6	86.4
Lumbini	Palpa	Rambha Rural Municipality	84.4	75.8	80.1	92.5	91.8	92.1	90.3	87.7	89.0	95.3	95.9	95.6	97.3	95.4	96.4	92.0	89.3	90.7	98.5	96.8	97.7	97.6	94.6	96.1	95.4	93.5	94.5	97.2	95.0	96.1	96.0	96.1	96.1	100.0	100.0	100.0	94.5	94.5	94.5

Annex 6.1: Percentage of promoters

Province	District	Local Level	G1			G2			G3			G4			G5			G1-5			G6			G7			G8			G6-8			G9			G10			G9-10		
			Girls	Boys	Total	Girls	Boys	Total	Girls	Boys	Total	Girls	Boys	Total	Girls	Boys	Total	Girls	Boys	Total	Girls	Boys	Total	Girls	Boys	Total	Girls	Boys	Total	Girls	Boys	Total	Girls	Boys	Total	Girls	Boys	Total	Girls	Boys	Total
Lumbini	Palpa	Rampur Municipality	85.6	68.9	77.2	87.4	87.1	87.2	89.6	88.5	89.1	95.4	93.6	94.5	93.3	93.9	93.6	89.5	86.5	88.0	96.5	94.4	95.4	96.0	95.3	95.7	92.4	95.1	93.7	95.0	94.9	94.9	96.8	95.6	96.2	93.9	99.2	96.5	92.3	93.4	92.9
Lumbini	Palpa	Ribdikot Rural Municipality	80.6	80.7	80.7	84.7	90.4	87.6	89.1	90.2	89.6	92.8	88.0	90.4	92.3	89.9	91.1	87.7	88.4	88.0	94.7	91.5	93.1	92.4	89.6	91.0	95.2	93.7	94.5	94.1	91.6	92.9	96.3	96.1	96.2	99.4	100.0	99.7	94.5	93.3	94.0
Lumbini	Palpa	Tansen Municipality	80.6	79.8	80.2	89.7	93.8	91.8	93.1	93.0	93.0	96.5	93.6	95.0	93.5	91.8	92.6	90.2	90.8	90.5	96.5	94.0	95.3	96.2	96.0	96.1	95.0	95.6	95.3	95.9	95.2	95.6	95.8	96.4	96.1	94.5	99.4	97.0	94.2	96.4	95.3
Lumbini	Palpa	Tinau Rural Municipality	80.9	78.5	79.7	88.4	84.6	86.5	89.2	88.0	88.6	92.1	88.4	90.3	92.5	93.3	92.9	88.5	86.9	87.7	96.2	92.6	94.4	94.6	93.4	94.0	95.4	93.4	94.4	95.4	93.1	94.3	96.5	93.6	95.1	99.7	99.3	99.5	90.9	93.0	91.9
Lumbini	Nawalparasi	Bardaghat Municipality	88.0	87.2	87.6	91.7	91.8	91.7	91.8	87.0	89.4	94.5	91.1	92.8	92.8	91.9	92.4	91.7	90.1	90.9	98.6	96.2	97.4	90.2	92.3	91.3	94.4	93.3	93.9	94.4	93.9	94.2	97.0	95.3	96.1	99.0	99.3	99.2	93.1	91.9	92.5
Lumbini	Nawalparasi	Palhinandan Rural Municipality	88.5	89.8	89.2	88.3	89.3	88.8	89.5	86.2	87.9	91.2	92.6	91.9	90.8	87.4	89.1	89.6	88.6	89.1	91.2	94.1	92.7	87.4	93.8	90.6	95.9	90.6	93.2	91.5	92.8	92.2	91.4	95.7	93.5	99.4	99.3	99.3	87.7	93.3	90.6
Lumbini	Nawalparasi	Pratappur Rural Municipality	73.4	77.6	75.5	85.8	82.7	84.3	84.4	83.2	83.8	89.8	87.9	88.8	89.6	88.4	89.0	84.7	84.0	84.4	95.0	89.5	92.3	93.1	90.4	91.7	97.2	93.7	95.5	95.1	91.2	93.2	94.4	92.7	93.6	99.4	100.0	99.7	93.1	93.6	93.4
Lumbini	Nawalparasi	Ramgram Municipality	78.4	83.0	80.7	89.6	88.5	89.0	88.1	86.3	87.2	92.0	92.2	92.1	94.8	92.6	93.7	88.2	88.4	88.3	97.4	93.9	95.7	93.3	89.3	91.3	92.8	92.2	92.5	94.5	91.8	93.2	89.6	88.8	89.2	94.4	99.8	97.1	84.4	86.1	85.3
Lumbini	Nawalparasi	Sarawal Rural Municipality	83.2	81.5	82.4	84.5	89.2	86.8	87.8	81.5	84.6	90.4	86.5	88.5	95.1	91.5	93.3	88.1	85.8	87.0	99.5	93.2	96.4	97.7	92.3	95.0	96.1	96.0	96.1	97.8	93.9	95.8	95.9	96.9	96.4	99.5	99.3	99.4	90.3	86.8	88.6
Lumbini	Nawalparasi	Sunwal Municipality	94.6	95.8	95.2	92.1	94.8	93.4	90.4	93.7	92.1	96.7	93.4	95.1	95.2	96.1	95.6	93.3	95.4	94.3	98.0	98.4	98.2	93.2	90.5	91.8	96.1	93.6	94.9	95.8	94.1	95.0	96.6	96.8	96.7	99.1	99.0	99.0	89.8	90.0	89.9
Lumbini	Nawalparasi	Susta Rural Municipality	74.8	79.9	77.3	86.8	86.4	86.6	86.9	86.2	86.5	91.2	91.9	91.5	93.0	91.1	92.1	86.6	86.8	86.7	96.9	97.8	97.4	95.6	88.9	92.2	93.6	95.4	94.5	95.4	94.1	94.7	97.2	95.5	96.3	89.6	86.8	88.2	86.2	84.4	85.3
Lumbini	Rupandehi	Butwol Sub Metropolitan City	93.4	92.1	92.7	92.4	91.4	91.9	92.2	92.4	92.3	94.7	94.8	94.7	94.8	95.5	95.2	93.4	93.2	93.3	97.2	95.2	96.2	96.6	92.6	94.6	96.7	97.4	97.1	96.8	95.1	96.0	94.3	95.2	94.7	100.0	95.3	97.6	95.7	93.5	94.6
Lumbini	Rupandehi	Devdaha Municipality	91.8	88.5	90.1	89.1	92.7	90.9	91.4	90.5	90.9	96.1	95.9	96.0	91.7	95.3	93.5	91.7	92.3	92.0	100.0	92.1	96.0	94.6	94.0	94.3	95.8	93.3	94.6	96.8	93.2	95.0	96.6	93.7	95.1	93.7	99.2	96.5	90.1	91.3	90.7
Lumbini	Rupandehi	Gaidahawa Rural Municipality	83.2	91.0	87.1	85.2	88.0	86.6	86.0	86.3	86.2	95.7	92.8	94.2	90.0	90.0	90.0	87.0	89.2	88.1	97.4	91.5	94.5	89.9	89.6	89.7	90.1	94.5	92.3	92.5	91.9	92.2	94.7	95.2	94.9	99.7	99.2	99.5	84.3	82.1	83.2
Lumbini	Rupandehi	Kanchan Rural Municipality	85.3	89.7	87.5	90.1	91.5	90.8	89.3	86.9	88.1	94.2	91.3	92.8	97.2	93.6	95.4	91.5	91.0	91.3	99.3	96.4	97.8	93.4	97.1	95.3	95.7	95.3	95.5	96.1	96.2	96.2	95.4	95.5	95.5	100.0	100.0	100.0	94.4	95.3	94.9
Lumbini	Rupandehi	Kotahimai Rural Municipality	91.0	86.4	88.7	88.1	83.6	85.8	86.9	85.3	86.1	92.0	94.0	93.0	94.4	92.1	93.2	90.9	87.7	89.3	99.0	96.9	97.9	89.5	90.9	90.2	95.0	95.5	95.2	94.5	94.4	94.4	96.3	96.4	96.3	100.0	99.5	99.8	91.6	90.5	91.1
Lumbini	Rupandehi	Lumbini Sanskritik Municipality	84.9	86.7	85.8	85.7	84.3	85.0	90.7	90.6	90.6	92.1	92.0	92.0	92.9	92.4	92.7	89.4	89.2	89.3	93.6	89.4	91.5	92.6	99.6	96.1	92.1	97.1	94.6	92.7	95.4	94.0	96.8	97.3	97.1	99.4	99.2	99.3	93.8	91.0	92.2
Lumbini	Rupandehi	Marchawari Rural Municipality	93.3	89.7	91.5	84.9	89.2	87.1	89.5	85.7	87.6	96.5	93.3	94.9	94.2	93.2	93.7	90.8	90.0	90.4	96.1	98.0	97.1	93.9	89.7	91.8	95.2	95.8	95.5	95.1	94.5	94.8	95.5	95.6	95.6	99.1	95.4	97.3	94.4	91.7	93.0
Lumbini	Rupandehi	Mayadevi Rural Municipality	90.6	90.3	90.4	91.6	91.0	91.3	92.7	88.9	90.8	92.6	95.5	94.0	93.1	92.1	92.6	92.5	91.0	91.8	96.0	97.8	96.9	96.9	96.6	96.7	95.3	94.8	95.1	96.0	96.4	96.2	94.8	95.7	95.3	94.3	100.0	97.2	91.8	95.1	93.5
Lumbini	Rupandehi	Omsatiya Rural Municipality	79.8	86.2	83.0	89.7	91.4	90.5	89.3	93.0	91.2	92.3	93.1	92.7	93.2	94.3	93.7	88.7	92.0	90.4	96.6	98.2	97.4	95.2	94.7	95.0	95.4	96.7	96.1	95.7	96.6	96.2	95.2	96.5	95.8	100.0	99.2	99.6	92.4	93.6	93.0
Lumbini	Rupandehi	Rohini Rural Municipality	86.0	80.7	83.3	89.3	92.1	90.7	91.6	89.2	90.4	91.5	92.6	92.0	90.1	94.9	92.5	89.5	89.9	89.7	96.4	95.4	95.9	95.2	94.8	95.0	98.3	96.6	97.5	96.6	95.6	96.1	96.1	95.8	96.0	99.5	99.2	99.3	92.3	93.7	93.0
Lumbini	Rupandehi	Sainamaina Municipality	94.1	93.5	93.8	92.0	92.9	92.5	92.3	92.3	92.3	90.1	95.3	92.7	95.1	93.0	94.1	92.8	93.3	93.1	96.0	94.5	95.3	95.7	96.8	96.3	95.3	95.9	95.6	95.7	95.8	95.7	96.4	96.3	96.3	99.8	100.0	99.9	96.2	94.5	95.3
Lumbini	Rupandehi	Sammarimai Rural Municipality	81.5	81.9	81.7	84.6	83.8	84.2	88.1	84.5	86.3	91.5	89.8	90.6	92.2	90.2	91.2	87.3	86.1	86.7	95.6	96.9	96.3	95.2	89.0	92.1	98.3	97.3	97.8	96.4	94.4	95.4	96.3	95.1	95.7	94.3	95.6	94.9	94.2	94.3	94.2
Lumbini	Rupandehi	Shuddhodhan Rural Municipality	88.9	84.5	86.7	94.0	91.0	92.5	90.8	89.1	89.9	95.3	95.0	95.2	94.3	94.8	94.6	92.6	90.5	91.5	98.0	95.0	96.5	93.7	95.0	94.3	95.4	93.4	94.4	95.7	94.5	95.1	97.0	97.1	97.1	100.0	95.6	97.8	94.5	90.3	92.4
Lumbini	Rupandehi	Siddharthanagar Municipality	89.7	90.5	90.1	88.1	93.0	90.5	87.5	88.5	88.0	94.9	93.1	94.0	93.9	92.7	93.3	90.8	91.6	91.2	95.8	95.8	95.8	93.5	93.2	93.3	94.4	96.5	95.5	94.6	95.2	94.9	95.9	97.2	96.5	100.0	95.5	97.7	95.0	91.9	93.4
Lumbini	Rupandehi	Siyari Rural Municipality	84.0	80.9	82.5	88.5	92.2	90.4	88.2	90.7	89.5	91.5	93.1	92.3	91.6	92.3	91.9	88.9	90.0	89.4	96.0	94.7	95.3	96.2	95.6	95.9	94.3	94.8	94.6	95.5	95.0	95.3	96.3	95.5	95.9	94.1	99.5	96.8	90.2	91.7	90.9
Lumbini	Rupandehi	Tilottama Municipality	90.0	91.7	90.9	91.8	92.5	92.2	93.5	93.0	93.3	93.5	96.2	94.8	96.5	93.4	94.9	93.3	93.0	93.2	96.3	94.1	95.2	94.9	95.1	95.0	95.7	95.5	95.6	95.7	94.9	95.3	95.4	95.5	95.5	93.9	99.5	96.7	92.0	94.8	93.4
Lumbini	Kapilbastu	Banganga Municipality	89.8	89.7	89.8	92.9	93.8	93.3	91.6	92.3	92.0	95.4	94.6	95.0	95.1	93.5	94.3	92.8	92.7	92.8	98.9	94.2	96.5	94.5	90.9	92.7	94.3	94.0	94.1	95.9	93.0	94.5	96.0	95.8	95.9	99.8	99.5	99.7	94.8	92.8	93.8
Lumbini	Kapilbastu	Bijayanagar Rural Municipality	71.4	76.6	74.0	78.5	81.0	79.8	81.1	80.5	80.8	89.0	90.0	89.5	85.8	87.3	86.6	80.5	83.3	81.9	92.9	92.4	92.6	90.2	86.9	88.5	89.9	89.8	89.9	91.0	89.7	90.3	93.0	90.9	92.0	99.4	99.6	99.5	93.9	92.7	93.3
Lumbini	Kapilbastu	Buddhabhumi Municipality	80.0	83.5	81.8	81.1	82.1	81.6	85.7	82.9	84.3	91.4	89.5	90.5	92.4	90.1	91.2	86.0	85.6	85.8	97.4	92.7	95.0	93.9	90.8	92.4	92.3	92.6	92.5	94.5	92.0	93.3	96.0	95.9	95.9	94.2	94.9	94.6	89.6	91.0	90.3
Lumbini	Kapilbastu	Kapilvastu Municipality	78.1	79.1	78.6	83.4	82.5	82.9	88.4	84.2	86.3	90.8	93.5	92.1	93.9	88.9	91.4	86.9	84.7	85.8	96.4	96.0	96.2	92.6	89.4	91.0	93.5	97.1	95.3	94.2	94.2	94.2	92.8	92.3	92.6	94.1	95.1	94.6	88.9	88.9	88.9
Lumbini	Kapilbastu	Krishnanagar Municipality	79.2	74.8	77.0	82.1	78.7	80.4	82.1	84.4	83.2	90.5	89.7	90.1	90.9	90.5	90.7	85.2	84.0	84.6	95.5	91.4	93.4	91.9	87.1	89.5	88.2	90.5	89.3	91.9	89.7	90.8	93.4	92.7	93.0	100.0	99.3	99.7	90.5	90.7	90.7
Lumbini	Kapilbastu	Maharajgunj Municipality	73.7	75.6	74.6	83.6	82.2	82.9	86.9	82.9	84.9	91.5	90.3	90.9	91.2	90.5	90.8	85.2	84.1	84.6	95.4	97.8	96.6	94.3	95.1	94.7	95.3	95.7	95.5	95.0	96.2	95.6	95.6	96.1	95.8	99.4	99.2	99.3	92.5	94.0	93.4
Lumbini	Kapilbastu	Mayadevi Rural Municipality	76.0	84.0	80.0	88.1	90.7	89.4	88.6	90.4	89.5	93.0	93.4	93.2	94.0	95.0	94.5	87.6	90.8	89.2	97.0	97.9	97.5	93.9	95.3	94.6	98.0	93.8	95.9	96.3	95.7	96.0	95.7	97.3	96.5	99.1	99.8	99.5	89.6	91.8	90.7
Lumbini	Kapilbastu	Shivaraj Municipality	74.4	81.7	78.1	87.5	89.0	88.3	82.5	86.1	84.3	91.0	91.2	91.1	85.6	88.7	87.2	83.6	87.2	85.4	96.9	93.3	95.1	94.3	94.2	94.3	94.7	93.3	94.0	95.3	93.6	94.5	94.2	93.5	93.9	99.3	100.0	99.6	93.0	91.3	92.1
Lumbini	Kapilbastu	Suddhodhan Rural Municipality	76.5	72.7	74.6	81.3	82.2	81.8	79.4	80.3	79.8	88.2	88.2	88.2	88.6	87.4	88.0	82.6	81.6	82.1	95.4	90.0	92.7	95.2	93.5	94.4	93.5	90.9	92.2	94.7	91.5	93.1	97.0	92.5	94.8	99.8	99.2	99.5	84.9	81.6	83.1
Lumbini	Kapilbastu	Yashodhara Rural Municipality	61.8	65.9	63.8	83.5	82.7	83.1	84.6	86.6	85.6	91.0	92.4	91.7	91.4	90.0	90.7	82.4	83.2	82.8	96.4	98.7	97.5	96.0	96.4	96.2	95.1	90.3	92.7	95.8	95.1	95.5	96.6	90.8	93.7	99.1	100.0	99.6	92.0	87.7	89.7
Lumbini	Arghakhanchi	Bhumekasthan Municipality	79.4	81.1	80.2	87.1	86.7	86.9	90.9	83.3	87.1	91.1	90.9	91.0	92.3	92.7	92.5	88.1	87.0	87.5	99.4	95.5	97.4	94.2	93.8	94.0	95.2	95.9	95.6	96.3	95.1	95.7	96.0	95.5	95.8	99.9	99.4	99.6	92.2	93.0	92.6
Lumbini	Arghakhanchi	Chhatradev Rural Municipality	85.0	79.6	82.3	90.6	92.4	91.5	91.6	92.3	92.0	96.2	93.7	95.0	93.7	92.9	93.3	91.0	90.4	90.7	96.6	95.9	96.3	95.0	93.8	94.4	94.6	97.8	96.2	95.4	95.8	95.6	96.4	95.7	96.1	99.7	99.5	99.6	92.7	92.6	92.7
Lumbini	Arghakhanchi	Malarani Rural Municipality	84.4	77.2	80.8	87.4	83.8	85.6	86.5	85.3	85.9	92.2	89.5	90.8	91.1	93.3	92.2	88.3	86.0	87.2	92.6	89.1	90.8	94.9	90.3	92.6	92.0	92.1	92.0	93.1	90.5	91.8	96.8	94.1	95.5	99.1	99.5	99.3	92.5	92.1	92.3
Lumbini	Arghakhanchi	Panini Rural Municipality	73.8	76.4	75.1	90.6	86.8	88.7	89.5	88.9	89.2	96.3	91.8	94.0	94.4	93.7	94.1	88.7	87.8	88.3	99.4	95.0	97.2	96.7	95.5	96.1	95.8	97.8	96.8	97.3	96.1	96.7	96.7	95.4	96.1	99.0	99.3	99.2	94.5	93.2	93.9

Annex 6.1: Percentage of promoters

Province	District	Local Level	G1			G2			G3			G4			G5			G1-5			G6			G7			G8			G6-8			G9			G10			G9-10		
			Girls	Boys	Total	Girls	Boys	Total	Girls	Boys	Total	Girls	Boys	Total	Girls	Boys	Total	Girls	Boys	Total	Girls	Boys	Total	Girls	Boys	Total	Girls	Boys	Total	Girls	Boys	Total	Girls	Boys	Total	Girls	Boys	Total	Girls	Boys	Total
Lumbini	Arghakhanchi	Sandhikharka Municipality	83.8	86.5	85.1	91.5	93.3	92.4	91.5	90.6	91.0	95.8	96.0	95.9	95.1	91.5	93.3	91.2	91.1	91.2	96.6	97.4	97.0	96.1	96.6	96.4	96.7	97.4	97.0	96.5	97.1	96.8	97.4	95.6	96.5	99.1	99.8	99.5	91.8	92.8	92.3
Lumbini	Arghakhanchi	Shitganga Municipality	75.5	73.1	74.3	82.4	86.0	84.2	86.3	83.3	84.8	91.2	91.2	91.2	92.4	88.3	90.4	85.6	84.3	85.0	96.4	92.7	94.6	93.4	93.1	93.3	96.3	95.7	96.0	95.4	93.8	94.6	95.4	95.7	95.6	99.7	99.7	99.7	91.4	90.4	90.9
Lumbini	Pyuthan	Airawati Rural Municipality	82.3	78.5	80.4	83.9	87.3	85.6	87.3	89.1	88.2	93.9	91.1	92.5	90.8	90.8	90.8	87.0	87.7	87.4	98.5	97.5	98.0	93.2	91.2	92.2	94.8	97.0	95.9	95.5	95.2	95.4	92.7	96.5	94.6	99.6	99.5	99.5	86.9	89.2	87.9
Lumbini	Pyuthan	Gaumukhi Rural Municipality	70.5	69.0	69.7	84.6	85.0	84.8	92.1	88.3	90.2	94.9	92.8	93.9	97.6	91.1	94.3	88.0	84.7	86.3	98.5	99.1	98.8	94.0	93.9	94.0	97.4	94.3	95.9	96.6	95.8	96.2	94.5	95.5	95.0	99.6	99.9	99.8	89.6	92.6	90.9
Lumbini	Pyuthan	Jhimruk Rural Municipality	71.0	72.1	71.5	80.9	79.5	80.2	88.4	87.4	87.9	96.0	91.4	93.7	94.0	94.1	94.0	85.4	85.2	85.3	97.3	98.2	97.7	95.8	97.4	96.6	95.6	96.5	96.0	96.2	97.4	96.8	96.1	96.2	96.1	99.5	100.0	99.8	93.8	96.1	94.9
Lumbini	Pyuthan	Mallarani Rural Municipality	75.5	83.4	79.4	90.1	87.5	88.8	90.1	85.2	87.7	93.3	93.5	93.4	94.7	93.4	94.1	88.9	88.7	88.8	99.2	97.4	98.3	95.3	96.4	95.9	98.1	99.5	98.8	97.5	97.8	97.7	95.5	96.6	96.0	99.8	100.0	99.9	96.1	95.6	95.9
Lumbini	Pyuthan	Mandavi Rural Municipality	74.4	79.7	77.1	87.5	85.9	86.7	91.6	86.0	88.8	92.9	89.6	91.2	94.1	92.3	93.2	88.3	87.0	87.7	98.6	97.0	97.8	94.4	90.2	92.3	97.9	97.4	97.7	97.0	94.9	95.9	96.9	96.2	96.5	92.7	99.4	96.0	88.2	90.9	89.6
Lumbini	Pyuthan	Naubahini Rural Municipality	75.9	75.3	75.6	85.7	85.9	85.8	92.1	87.3	89.7	97.2	92.4	94.8	97.1	92.7	94.9	89.1	86.9	88.0	96.5	94.7	95.6	95.9	95.5	95.7	94.5	95.4	94.9	95.6	95.2	95.4	96.2	96.0	96.1	99.0	99.9	99.5	94.0	95.7	94.8
Lumbini	Pyuthan	Pyuthan Municipality	85.1	76.1	80.6	85.7	85.6	85.6	90.9	88.4	89.7	91.4	91.1	91.2	96.8	93.3	95.1	90.1	86.7	88.4	97.6	94.1	95.9	89.0	93.0	91.0	95.3	97.7	96.5	94.0	94.9	94.5	96.3	96.0	96.2	99.1	100.0	99.5	92.0	92.8	92.4
Lumbini	Pyuthan	Sarumarani Rural Municipality	85.1	84.0	84.5	91.0	90.4	90.7	93.1	92.1	92.6	93.4	92.8	93.1	96.4	93.0	94.7	92.0	90.7	91.3	97.6	94.3	96.0	97.8	95.5	96.6	93.6	97.1	95.3	96.4	95.6	96.0	96.3	97.1	96.7	99.1	99.3	99.2	95.4	96.4	95.8
Lumbini	Pyuthan	Sworgadwary Municipality	73.3	69.1	71.2	82.6	81.3	82.0	85.0	81.5	83.3	94.1	91.5	92.8	95.2	93.5	94.3	85.8	83.4	84.6	97.5	94.0	95.8	96.6	95.8	96.2	96.8	97.8	97.3	97.0	95.9	96.4	96.6	96.0	96.3	99.6	99.7	99.7	91.4	93.8	92.5
Lumbini	Rolpa	Gangadev Rural Municipality	81.1	89.1	85.1	91.1	92.3	91.7	92.5	90.1	91.3	94.7	94.5	94.6	95.1	94.7	94.9	90.8	92.0	91.4	98.3	97.1	97.7	93.7	94.7	94.2	96.6	93.6	95.1	96.2	95.1	95.7	96.5	95.0	95.8	99.0	99.6	99.3	94.4	91.5	92.9
Lumbini	Rolpa	Lungri Rural Municipality	83.5	87.0	85.2	93.2	92.9	93.0	89.2	91.3	90.3	96.3	95.4	95.8	97.3	93.2	95.3	91.4	91.8	91.6	96.2	97.2	96.7	94.6	95.2	94.9	97.0	96.7	96.8	95.9	96.3	96.1	96.6	96.8	96.7	99.1	99.2	99.2	89.4	87.9	88.7
Lumbini	Rolpa	Madi Rural Municipality	65.8	68.8	67.3	89.6	85.7	87.7	93.5	92.2	92.9	96.7	96.8	96.7	95.3	93.0	94.2	87.4	86.5	87.0	96.5	95.8	96.2	96.5	95.9	96.2	93.6	97.1	95.4	95.5	96.3	95.9	96.4	95.1	95.7	100.0	100.0	100.0	90.9	92.4	91.6
Lumbini	Rolpa	Paribartan Rural Municipality	78.6	79.5	79.0	91.8	91.2	91.5	90.7	92.9	91.8	93.1	94.0	93.6	94.6	92.0	93.3	89.8	89.8	89.8	99.2	95.2	97.2	94.8	93.8	94.3	93.3	88.8	91.0	95.8	92.6	94.2	96.2	96.2	96.2	99.8	99.2	99.5	91.5	90.6	91.0
Lumbini	Rolpa	Rolpa Municipality	73.1	75.5	74.3	87.2	86.6	86.9	91.1	88.1	89.6	93.1	92.3	92.7	95.3	94.8	95.0	88.1	87.9	88.0	95.0	94.6	94.8	94.8	96.2	95.5	95.0	93.9	94.4	94.9	94.9	94.9	96.8	95.7	96.2	99.1	99.7	99.4	90.4	86.8	88.7
Lumbini	Rolpa	Runtigadi Rural Municipality	83.0	84.5	83.7	83.3	89.7	86.5	88.2	89.3	88.7	91.0	88.1	89.5	93.1	90.3	91.7	87.6	88.4	88.0	94.3	91.8	93.1	94.1	92.6	93.3	94.9	95.1	95.0	94.4	93.2	93.8	96.0	95.5	95.7	94.3	99.8	97.0	87.9	89.8	88.9
Lumbini	Rolpa	Sunchhahari Rural Municipality	84.9	86.7	85.8	82.7	79.7	81.2	87.0	87.0	87.0	90.6	84.6	87.6	93.3	90.7	92.0	87.6	86.1	86.8	97.2	95.2	96.2	94.8	90.3	92.5	88.0	88.2	88.1	93.3	91.2	92.3	94.5	92.0	93.3	91.8	99.3	95.5	82.3	87.1	84.7
Lumbini	Rolpa	Sunil Smriti Rural Municipality	69.0	69.1	69.1	89.0	88.2	88.6	91.3	88.5	89.9	96.5	90.4	93.4	95.6	93.2	94.4	88.0	86.1	87.0	96.2	92.7	94.5	96.9	95.1	96.0	97.2	95.8	96.5	96.8	94.6	95.7	97.4	97.0	97.2	99.7	99.7	99.7	94.7	95.8	95.2
Lumbini	Rolpa	Thawang Rural Municipality	76.4	72.9	74.7	91.0	88.3	89.7	90.9	87.4	89.2	97.6	93.3	95.5	93.6	96.1	94.9	89.4	87.9	88.6	96.6	90.9	93.8	90.8	89.0	89.9	95.9	90.4	93.1	94.5	90.1	92.3	94.1	94.5	94.3	100.0	99.3	99.7	90.6	84.6	87.7
Lumbini	Rolpa	Tribeni Rural Municipality	78.5	83.0	80.7	85.8	87.5	86.6	89.5	90.5	90.0	92.0	89.6	90.8	96.3	93.2	94.7	88.7	89.2	88.9	99.4	95.4	97.4	92.9	95.1	94.0	93.0	92.6	92.8	95.1	94.4	94.7	95.8	96.4	96.1	99.5	99.4	99.4	86.9	91.7	89.1
Lumbini	Rukum Purba	Bhume Rural Municipality	70.5	81.8	76.2	89.1	88.9	89.0	87.1	86.8	86.9	95.8	92.4	94.1	92.9	94.2	93.5	86.7	89.3	88.0	97.8	94.0	95.9	92.0	87.4	89.7	93.9	90.2	92.0	94.5	90.5	92.5	93.9	90.4	92.2	99.1	99.2	99.2	76.7	83.3	79.9
Lumbini	Rukum Purba	Putha Uttarganga Rural Municipality	84.7	74.5	79.6	89.9	89.9	89.9	88.8	91.8	90.3	95.0	93.1	94.0	96.1	93.2	94.6	91.0	88.5	89.7	94.9	98.2	96.6	95.9	98.6	97.2	94.5	93.4	93.9	95.1	96.7	95.9	96.9	95.5	96.2	99.8	99.4	99.6	96.8	97.4	97.1
Lumbini	Rukum Purba	Sisne Rural Municipality	73.9	89.5	81.7	85.8	79.3	82.6	85.8	84.1	84.9	90.9	88.0	89.5	92.2	90.3	91.2	85.2	85.8	85.5	92.9	93.9	93.4	96.3	93.1	94.7	92.2	93.8	93.0	93.8	93.6	93.7	94.0	86.8	90.4	99.7	99.2	99.5	89.3	86.3	87.8
Lumbini	Dang	Babai Rural Municipality	86.0	85.1	85.5	93.1	90.0	91.5	90.5	90.8	90.7	97.9	94.7	96.3	94.5	94.0	94.2	91.9	90.8	91.4	97.9	94.8	96.4	98.3	94.9	96.6	96.9	96.8	96.9	97.7	95.5	96.6	97.2	96.3	96.8	99.7	95.4	97.5	89.8	89.9	89.8
Lumbini	Dang	Banglachuli Rural Municipality	72.4	77.1	74.8	86.0	87.5	86.8	87.8	86.4	87.1	92.1	90.5	91.3	93.1	90.1	91.6	86.2	86.1	86.2	97.5	92.6	95.0	93.2	89.7	91.5	93.8	95.1	94.5	94.9	92.5	93.7	97.2	96.3	96.7	99.5	99.0	99.3	93.7	92.6	93.2
Lumbini	Dang	Dangisharan Rural Municipality	88.0	91.3	89.7	82.7	82.3	82.5	84.9	87.3	86.1	91.6	91.3	91.4	93.9	93.8	93.8	88.1	89.1	88.6	94.2	93.3	93.8	89.7	93.2	91.5	95.9	96.9	96.4	93.3	94.5	93.9	94.3	95.2	94.7	91.0	91.4	91.2	89.6	90.0	89.8
Lumbini	Dang	Gadhawa Rural Municipality	90.5	92.2	91.4	88.4	85.2	86.8	93.4	88.8	91.1	96.7	93.3	95.0	92.8	92.3	92.6	92.0	90.1	91.1	96.6	96.0	96.3	93.2	95.7	94.5	96.9	96.6	96.8	95.6	96.1	95.9	97.1	97.0	97.0	99.9	99.1	99.5	94.9	93.4	94.2
Lumbini	Dang	Ghorahi Sub Metropolitan City	91.8	88.4	90.1	90.3	89.7	90.0	91.9	88.9	90.4	92.0	95.1	93.6	95.8	93.8	94.8	92.8	90.6	91.7	96.3	94.4	95.4	96.4	94.2	95.3	93.3	94.2	93.7	95.3	94.3	94.8	96.2	96.2	96.2	94.4	99.6	97.0	90.8	93.6	92.2
Lumbini	Dang	Lamahi Municipality	87.0	84.1	85.5	90.9	89.1	90.0	92.7	87.4	90.1	93.7	93.6	93.6	94.0	96.0	95.0	92.0	90.1	91.0	97.7	96.9	97.3	96.1	93.5	94.8	96.5	96.9	96.7	96.8	95.7	96.3	96.8	96.9	96.8	99.9	99.8	99.8	96.4	97.2	96.8
Lumbini	Dang	Rajpur Rural Municipality	81.7	78.5	80.1	82.6	83.6	83.1	89.9	87.1	88.5	91.3	88.9	90.1	90.3	91.0	90.7	87.3	86.1	86.7	96.6	96.4	96.5	93.5	94.2	93.9	96.3	94.2	95.3	95.5	94.9	95.2	96.7	92.0	94.4	99.0	99.7	99.4	90.2	88.6	89.4
Lumbini	Dang	Rapti Rural Municipality	87.7	82.9	85.3	87.5	89.6	88.5	88.2	89.0	88.6	91.9	93.5	92.7	97.5	95.1	96.3	90.9	89.9	90.4	96.8	95.7	96.2	92.9	92.8	92.9	95.8	95.7	95.7	95.2	94.7	94.9	96.6	96.1	96.3	100.0	99.4	99.7	95.9	96.3	96.1
Lumbini	Dang	Shantinagar Rural Municipality	84.3	81.9	83.1	89.7	90.7	90.2	87.4	87.5	87.4	92.0	92.6	92.3	96.4	94.5	95.4	90.0	89.5	89.7	95.6	92.2	93.9	88.8	90.2	89.5	94.6	95.3	95.0	93.0	92.5	92.8	97.0	95.9	96.5	99.0	99.9	99.5	91.7	93.3	92.5
Lumbini	Dang	Tulsipur Sub Metropolitan City	90.4	91.1	90.7	90.9	90.1	90.5	90.5	89.6	90.1	94.3	93.9	94.1	93.4	92.5	92.9	91.9	91.3	91.6	96.5	97.2	96.8	94.4	90.3	92.3	94.8	95.0	94.9	95.2	94.2	94.7	96.7	95.5	96.1	94.2	95.6	94.9	89.9	90.0	90.0
Lumbini	Banke	Baijanath Rural Municipality	86.8	84.6	85.7	90.3	85.6	88.0	89.4	89.4	89.4	94.2	92.2	93.2	94.6	92.5	93.5	91.0	88.9	90.0	98.6	94.6	96.6	97.0	94.9	96.0	95.3	96.7	96.0	97.0	95.4	96.2	96.6	95.6	96.1	93.7	95.9	94.8	90.5	90.8	90.7
Lumbini	Banke	Duduwa Rural Municipality	77.7	90.4	84.1	65.6	73.8	69.7	71.1	81.5	76.3	76.7	84.8	80.8	80.7	90.4	85.5	74.2	84.3	79.3	83.5	90.8	87.1	89.0	87.1	88.0	95.4	95.0	95.2	89.3	91.0	90.1	87.4	90.4	88.9	99.1	99.0	99.1	86.1	88.8	87.6
Lumbini	Banke	Janaki Rural Municipality	69.6	68.5	69.0	75.4	70.4	72.9	72.3	82.3	77.3	85.2	85.2	85.2	85.9	86.9	86.4	77.9	78.5	78.2	92.9	92.0	92.5	95.7	84.1	89.9	94.5	90.4	92.5	94.4	88.8	91.6	92.2	87.1	89.6	99.4	99.4	99.4	78.8	73.0	75.5
Lumbini	Banke	Khajura Rural Municipality	72.0	70.2	71.1	79.6	82.9	81.2	79.9	86.0	82.9	93.0	93.7	93.4	90.7	90.7	90.7	82.5	84.3	83.4	95.0	96.0	95.5	96.2	94.1	95.1	95.0	94.5	94.8	95.4	94.9	95.1	95.4	95.1	95.3	99.5	95.1	97.3	92.9	90.5	91.7
Lumbini	Banke	Kohalpur Municipality	91.9	91.8	91.9	87.6	90.0	88.8	91.9	89.3	90.6	93.7	92.3	93.0	95.6	93.9	94.7	92.3	91.8	92.0	96.3	93.8	95.1	96.8	93.1	94.9	94.0	96.5	95.2	95.7	94.4	95.1	95.7	96.0	95.8	99.0	99.8	99.4	88.4	86.6	87.5
Lumbini	Banke	Narainapur Rural Municipality	80.4	79.5	79.9	64.2	70.1	67.1	76.5	74.6	75.5	84.3	83.4	83.8	84.9	80.8	82.9	78.2	77.9	78.1	92.7	92.0	92.3	92.9	86.4	89.6	89.0	89.5	89.3	91.5	89.3	90.4	89.2	80.7	85.0	92.0	92.7	92.4	84.7	80.0	82.1
Lumbini	Banke	Nepalgunj Sub Metropolitan City	70.3	74.9	72.6	75.6	77.8	76.7	81.1	82.7	81.9	88.7	93.5	91.1	93.1	91.3	92.2	82.0	83.6	82.8	95.9	97.2	96.6	96.9	91.2	94.0	95.1	93.3	94.2	96.0	93.9	94.9	96.6	95.8	96.2	93.9	95.1	94.5	92.2	91.3	91.7

Annex 6.1: Percentage of promoters

Province	District	Local Level	G1			G2			G3			G4			G5			G1-5			G6			G7			G8			G6-8			G9			G10			G9-10		
			Girls	Boys	Total	Girls	Boys	Total	Girls	Boys	Total	Girls	Boys	Total	Girls	Boys	Total	Girls	Boys	Total	Girls	Boys	Total	Girls	Boys	Total	Girls	Boys	Total	Girls	Boys	Total	Girls	Boys	Total	Girls	Boys	Total	Girls	Boys	Total
Lumbini	Banke	Rapti Sonari Rural Municipality	83.0	82.1	82.6	91.0	87.7	89.3	88.6	86.3	87.4	94.4	94.6	94.5	93.5	93.3	93.4	90.0	88.5	89.3	96.2	93.5	94.9	96.2	95.7	96.0	93.7	92.5	93.1	95.4	93.9	94.6	93.9	93.5	93.7	93.4	94.5	94.0	89.2	87.3	88.4
Lumbini	Bardiya	Badhaiyatal Rural Municipality	75.4	78.2	76.8	86.3	90.2	88.2	88.2	84.8	86.5	93.5	93.0	93.2	91.5	91.0	91.2	86.6	87.2	86.9	99.7	96.3	98.0	94.3	94.2	94.2	95.3	94.5	94.9	96.4	95.0	95.7	93.8	95.6	94.7	99.4	94.9	97.2	91.0	86.2	88.7
Lumbini	Bardiya	Bansgadhi Municipality	88.2	85.1	86.7	93.1	92.4	92.8	91.7	89.9	90.8	93.8	92.3	93.1	94.7	92.8	93.8	92.3	90.6	91.4	98.9	98.3	98.6	92.8	91.2	92.0	94.5	95.3	94.9	95.4	94.9	95.2	96.5	97.3	96.9	99.7	99.7	99.7	92.7	93.4	93.0
Lumbini	Bardiya	Barbardiya Municipality	91.6	90.3	91.0	90.7	90.0	90.3	91.1	91.0	91.1	97.2	93.5	95.4	94.5	94.0	94.2	92.5	91.9	92.2	98.6	94.8	96.7	95.7	97.7	96.7	98.3	94.8	96.5	97.5	95.8	96.6	95.0	96.0	95.5	99.9	99.7	99.8	95.1	93.3	94.3
Lumbini	Bardiya	Geruwa Rural Municipality	72.6	83.7	78.1	91.6	83.6	87.6	89.4	87.7	88.6	94.9	92.6	93.7	95.1	93.6	94.3	88.3	88.3	88.3	98.9	94.3	96.6	93.0	92.4	92.7	97.8	95.9	96.8	96.6	94.2	95.4	93.2	90.5	91.9	100.0	100.0	100.0	92.4	88.7	90.8
Lumbini	Bardiya	Gulariya Municipality	81.7	79.2	80.4	80.3	87.4	83.8	81.7	87.6	84.6	88.8	93.8	91.3	91.3	90.7	91.0	84.8	87.4	86.1	95.4	89.5	92.4	93.6	92.2	92.9	96.1	95.9	96.0	95.0	92.5	93.8	94.9	93.1	94.0	99.2	99.4	99.3	90.6	89.3	89.9
Lumbini	Bardiya	Madhuwan Municipality	86.4	86.6	86.5	89.3	87.0	88.1	90.5	88.4	89.5	95.3	94.7	95.0	93.5	95.1	94.3	90.5	90.0	90.2	97.6	94.1	95.9	96.4	88.0	92.2	96.8	94.7	95.7	96.9	92.3	94.6	94.4	96.0	95.2	94.3	100.0	97.1	90.9	95.4	93.1
Lumbini	Bardiya	Rajapur Municipality	86.8	86.2	86.5	88.8	89.1	89.0	87.7	89.1	88.4	90.4	90.6	90.5	92.4	90.0	91.2	89.4	89.4	89.4	92.1	90.0	91.0	92.3	95.5	93.9	95.3	96.7	96.0	93.2	94.1	93.7	97.3	92.4	94.9	94.6	100.0	97.3	89.5	90.6	90.2
Lumbini	Bardiya	Thakurbaba Municipality	87.7	87.8	87.7	90.0	90.1	90.1	91.6	92.4	92.0	91.9	94.2	93.1	94.7	94.9	94.8	91.3	91.7	91.5	95.3	94.8	95.0	94.7	95.8	95.2	93.9	95.5	94.7	94.6	95.4	95.0	94.8	96.6	95.7	99.8	99.4	99.6	96.5	95.0	95.8
Sudurpaschim	Bajura	Badimalika Municipality	77.7	80.3	79.0	88.3	87.8	88.1	90.1	91.2	90.7	91.5	91.7	91.6	93.5	92.8	93.2	88.5	88.9	88.7	94.5	95.6	95.0	85.3	87.8	86.5	97.6	97.3	97.4	92.4	93.6	93.0	95.8	96.2	96.0	99.8	99.5	99.6	95.4	96.0	95.7
Sudurpaschim	Bajura	Budhiganga Municipality	64.8	89.9	77.4	84.8	84.5	84.6	89.7	88.6	89.2	93.7	91.0	92.3	96.3	94.2	95.3	85.7	89.7	87.7	96.8	93.5	95.1	95.5	96.0	95.8	96.3	94.5	95.4	96.2	94.7	95.4	94.7	95.7	95.2	100.0	100.0	100.0	93.9	95.4	94.6
Sudurpaschim	Bajura	Budhinanda Municipality	75.8	72.1	74.0	86.7	87.3	87.0	85.6	87.1	86.4	91.4	95.0	93.2	93.1	90.3	91.7	86.2	85.6	85.9	97.1	96.1	96.6	96.0	95.0	95.5	95.2	95.7	95.4	96.1	95.6	95.8	96.5	96.4	96.4	99.1	99.0	99.1	89.7	91.3	90.4
Sudurpaschim	Bajura	Gaumul Rural Municipality	84.1	81.9	83.0	79.8	83.5	81.6	78.3	83.1	80.7	93.4	92.6	93.0	91.3	89.5	90.4	84.9	85.8	85.4	93.6	94.8	94.2	93.9	95.7	94.8	89.4	90.7	90.0	92.3	93.7	93.0	91.7	93.3	92.5	91.8	100.0	95.9	84.0	92.5	88.1
Sudurpaschim	Bajura	Himali Rural Municipality	81.3	90.4	85.9	79.6	85.9	82.7	88.2	78.2	83.2	87.4	90.9	89.2	90.3	89.2	89.8	85.3	86.6	85.9	95.0	89.5	92.2	95.1	97.3	96.2	93.0	96.3	94.6	94.4	94.4	94.4	90.9	94.9	92.9	94.2	100.0	97.1	92.6	97.5	95.0
Sudurpaschim	Bajura	Jagannath Rural Municipality	74.8	74.4	74.6	86.3	84.9	85.6	85.4	89.3	87.3	91.2	90.6	90.9	95.4	95.6	95.5	86.2	86.6	86.4	100.0	96.6	98.3	96.2	93.8	95.0	95.4	94.7	95.1	97.2	95.0	96.1	96.6	92.6	94.6	99.6	99.5	99.6	91.0	93.2	92.0
Sudurpaschim	Bajura	Khaptad Chhededaha Rural Municipality	80.6	83.0	81.8	83.5	85.8	84.6	87.8	88.3	88.0	95.2	92.5	93.9	94.8	93.8	94.3	88.0	88.8	88.4	96.0	97.6	96.8	94.0	97.9	95.9	93.5	96.7	95.1	94.5	97.4	96.0	96.0	96.3	96.1	99.9	99.8	99.9	89.8	93.9	91.8
Sudurpaschim	Bajura	Swami Kartik Khapar Rural Municipality	80.8	90.7	85.7	82.3	84.4	83.3	92.3	90.0	91.1	97.6	95.5	96.5	95.7	93.6	94.7	89.2	90.7	89.9	98.6	96.7	97.6	96.5	95.0	95.7	98.5	89.9	94.2	97.8	93.9	95.9	96.6	96.2	96.4	100.0	100.0	100.0	85.5	88.9	87.2
Sudurpaschim	Bajura	Triveni Municipality	79.6	88.2	83.9	73.6	76.0	74.8	81.6	85.9	83.7	91.2	89.4	90.3	91.6	91.1	91.3	83.5	86.3	84.9	96.3	95.0	95.7	97.7	95.9	96.8	97.6	96.9	97.2	97.2	95.9	96.6	93.3	95.9	94.6	99.6	100.0	99.8	93.7	95.3	94.5
Sudurpaschim	Bajhang	Bithadchir Rural Municipality	75.4	73.6	74.5	90.1	94.5	92.3	90.9	93.4	92.2	96.7	93.5	95.1	96.9	96.7	96.8	89.7	90.8	90.3	100.0	96.7	98.3	91.9	88.8	90.4	98.0	98.9	98.4	96.6	94.8	95.7	97.5	96.2	96.8	93.7	95.0	94.3	94.3	95.1	94.7
Sudurpaschim	Bajhang	Bungal Municipality	85.1	84.3	84.7	83.2	86.6	84.9	88.9	88.1	88.5	90.6	94.3	92.4	94.7	94.9	94.8	88.8	89.4	89.1	95.5	93.6	94.6	86.5	93.8	90.2	95.1	94.8	94.9	92.4	94.1	93.2	94.7	96.3	95.5	94.1	94.5	94.3	89.1	90.9	90.0
Sudurpaschim	Bajhang	Chabispathivera Rural Municipality	72.8	65.3	69.1	88.9	86.9	87.9	89.6	91.3	90.5	95.2	95.4	95.3	94.9	94.2	94.6	88.1	86.3	87.2	96.9	95.6	96.3	95.6	94.3	94.9	96.3	94.2	95.2	96.3	94.7	95.5	96.5	96.3	96.4	99.3	99.0	99.1	90.7	93.6	92.1
Sudurpaschim	Bajhang	Durgathali Rural Municipality	81.4	86.8	84.1	92.5	93.9	93.2	89.8	88.6	89.2	96.6	94.5	95.5	97.5	97.0	97.3	91.3	92.2	91.8	100.0	98.6	99.3	97.9	95.8	96.8	99.9	100.0	100.0	99.3	98.1	98.7	95.8	96.9	96.3	99.3	99.2	99.2	97.5	95.3	96.5
Sudurpaschim	Bajhang	Jaya Prithvi Municipality	67.0	74.9	71.0	86.1	85.2	85.6	87.8	85.1	86.5	89.5	86.6	88.1	91.3	89.2	90.3	84.3	83.9	84.1	96.6	88.7	92.6	95.9	94.0	95.0	96.7	97.3	97.0	96.4	93.3	94.9	95.7	96.7	96.2	100.0	100.0	100.0	97.8	98.3	98.0
Sudurpaschim	Bajhang	Kedarseu Rural Municipality	82.7	91.7	87.2	86.1	83.8	85.0	91.2	88.1	89.7	92.5	92.7	92.6	93.9	95.2	94.5	89.3	90.5	89.9	98.8	98.3	98.6	96.5	97.5	97.0	97.7	98.2	97.9	97.6	98.0	97.8	96.8	96.9	96.9	99.3	99.6	99.4	94.1	95.9	95.0
Sudurpaschim	Bajhang	Khaptadchhanna Rural Municipality	86.0	72.2	79.1	81.3	87.3	84.3	85.6	87.9	86.7	96.5	91.9	94.2	97.8	94.7	96.2	88.9	87.0	88.0	95.7	97.2	96.4	94.4	98.5	96.5	94.5	95.4	95.0	94.9	97.1	96.0	96.0	97.3	96.6	99.5	99.0	99.3	86.0	89.5	87.8
Sudurpaschim	Bajhang	Masta Rural Municipality	84.4	87.3	85.8	86.1	85.5	85.8	89.7	87.0	88.3	89.1	92.1	90.6	94.1	94.9	94.5	88.9	89.3	89.1	99.8	98.8	99.3	98.1	96.0	97.1	97.7	96.4	97.1	98.6	97.1	97.8	96.9	96.0	96.5	99.2	99.8	99.5	94.9	96.3	95.6
Sudurpaschim	Bajhang	Saipal Rural Municipality	84.8	95.8	90.3	96.2	96.3	96.3	95.1	94.4	94.8	98.1	98.0	98.1	96.0	97.0	96.5	93.8	96.2	95.0	100.0	99.3	99.6	100.0	99.8	99.9	99.9	100.0	100.0	100.0	99.7	99.8	97.5	97.5	97.5	100.0	100.0	100.0	98.8	98.7	98.7
Sudurpaschim	Bajhang	Surma Rural Municipality	83.6	71.9	77.8	90.3	92.1	91.2	93.1	93.0	93.0	90.6	90.1	90.3	94.3	91.6	92.9	90.3	87.3	88.8	100.0	99.3	99.6	98.4	98.3	98.4	99.9	100.0	100.0	99.5	99.2	99.3	97.5	97.5	97.5	100.0	100.0	100.0	98.8	98.7	98.7
Sudurpaschim	Bajhang	Talkot Rural Municipality	75.9	68.9	72.4	87.4	92.2	89.8	92.5	89.7	91.1	92.5	93.7	93.1	94.5	92.8	93.7	88.6	87.4	88.0	98.0	98.1	98.1	96.4	96.6	96.5	97.5	94.3	95.9	97.3	96.3	96.8	97.1	95.5	96.3	99.3	100.0	99.7	93.8	95.1	94.4
Sudurpaschim	Bajhang	Thalara Rural Municipality	78.8	62.8	70.8	91.2	90.6	90.9	90.0	89.1	89.5	91.6	95.8	93.7	94.8	92.5	93.6	89.3	85.9	87.6	98.9	98.9	98.9	95.4	92.4	93.9	97.2	97.3	97.3	97.2	96.2	96.7	97.2	96.1	96.6	99.3	99.3	99.3	91.4	91.5	91.4
Sudurpaschim	Achham	Bannigadi Jayagadh Rural Municipality	67.1	79.0	73.0	85.4	72.7	79.0	92.0	80.9	86.4	89.3	93.6	91.5	94.0	95.2	94.6	85.5	83.0	84.3	96.5	93.9	95.2	95.5	92.5	94.0	96.1	96.8	96.5	96.0	94.4	95.2	89.1	89.8	89.4	99.7	99.5	99.6	87.0	91.8	89.3
Sudurpaschim	Achham	Chaurpati Rural Municipality	78.9	84.8	81.9	87.5	86.0	86.7	89.7	85.9	87.8	95.9	93.7	94.8	95.2	96.6	95.9	89.2	89.3	89.3	96.3	96.3	96.3	94.0	95.0	94.5	96.3	93.9	95.1	95.5	95.1	95.3	96.3	96.8	96.6	100.0	100.0	100.0	95.5	92.5	94.1
Sudurpaschim	Achham	Dhakari Rural Municipality	76.4	80.8	78.6	80.6	84.7	82.6	88.6	87.0	87.8	91.1	93.7	92.4	95.0	93.6	94.3	86.4	87.9	87.1	95.5	91.1	93.3	96.1	94.3	95.2	95.2	91.3	93.2	95.6	92.2	93.9	93.0	90.1	91.6	99.3	99.6	99.5	92.3	91.0	91.7
Sudurpaschim	Achham	Kamalbazar Municipality	81.6	77.9	79.7	80.8	79.9	80.4	87.1	85.1	86.1	97.2	92.9	95.1	94.1	96.6	95.4	87.5	86.8	87.2	98.2	98.2	98.2	94.4	93.5	93.9	95.4	95.6	95.5	96.0	95.8	95.9	93.7	93.8	93.8	93.8	94.9	94.4	91.7	93.2	92.4
Sudurpaschim	Achham	Mangalsen Municipality	86.7	59.8	73.3	79.6	84.0	81.8	88.5	85.6	87.0	93.5	92.0	92.8	94.8	92.4	93.6	88.4	82.5	85.4	99.0	97.3	98.1	97.7	97.7	97.7	98.3	94.8	96.5	98.3	96.6	97.5	96.8	96.6	96.7	99.4	99.6	99.5	92.1	90.7	91.5
Sudurpaschim	Achham	Mellekh Rural Municipality	74.8	85.2	80.0	74.0	84.5	79.3	86.5	89.7	88.1	96.8	93.5	95.1	94.0	94.6	94.3	84.3	89.8	87.1	98.7	98.2	98.4	94.4	96.2	95.3	95.4	96.3	95.8	96.1	96.9	96.5	94.0	96.9	95.5	99.7	99.3	99.5	87.6	89.8	88.7
Sudurpaschim	Achham	Panchadewal Binayak Municipality	84.2	82.5	83.3	80.7	77.8	79.3	82.8	81.4	82.1	91.6	91.7	91.7	92.3	92.2	92.2	86.0	84.6	85.3	94.5	93.6	94.1	95.1	91.8	93.5	94.5	93.0	93.8	94.7	92.8	93.8	95.9	95.6	95.7	100.0	100.0	100.0	94.3	93.3	93.8
Sudurpaschim	Achham	Ramaroshan Rural Municipality	76.7	83.6	80.2	79.4	79.0	79.2	83.4	84.9	84.2	92.2	90.0	91.1	89.8	88.3	89.0	83.6	85.3	84.5	94.8	93.1	94.0	96.8	95.3	96.1	96.1	95.1	95.6	95.9	94.5	95.2	96.0	96.2	96.1	99.7	99.6	99.7	87.1	87.6	87.3
Sudurpaschim	Achham	Sanfebagar Municipality	67.8	70.5	69.1	82.6	86.0	84.3	84.2	86.2	85.2	89.9	90.2	90.0	94.3	94.6	94.5	83.7	85.8	84.8	96.4	93.5	95.0	93.0	96.7	94.8	96.1	95.2	95.7	95.1	95.2	95.2	95.2	96.2	95.7	99.9	99.4	99.7	93.1	94.1	93.6
Sudurpaschim	Achham	Turmakhad Rural Municipality	82.9	81.4	82.1	78.0	80.2	79.1	87.5	88.3	87.9	93.3	90.6	91.9	95.6	92.3	93.9	87.3	86.5	86.9	92.6	87.6	90.1	94.2	93.4	93.8	95.5	95.3	95.4	94.1	92.1	93.1	89.8	91.9	90.9	99.8	99.5	99.6	82.1	84.8	83.4
Sudurpaschim	Doti	Adharsha Rural Municipality	82.2	91.5	86.9	86.1	83.8	85.0	90.5	87.2	88.8	94.7	95.3	95.0	96.5	96.9	96.7	90.0	90.7	90.3	100.0	96.3	98.2	94.2	93.6	93.9	95.5	95.3	95.4	96.6	95.1	95.8	96.0	92.8	94.4	100.0	99.6	99.8	92.1	89.1	90.6

Annex 6.1: Percentage of promoters

Province	District	Local Level	G1			G2			G3			G4			G5			G1-5			G6			G7			G8			G6-8			G9			G10			G9-10		
			Girls	Boys	Total	Girls	Boys	Total	Girls	Boys	Total	Girls	Boys	Total	Girls	Boys	Total	Girls	Boys	Total	Girls	Boys	Total	Girls	Boys	Total	Girls	Boys	Total	Girls	Boys	Total	Girls	Boys	Total	Girls	Boys	Total	Girls	Boys	Total
Sudurpaschim	Doti	Badikedar Rural Municipality	72.4	83.9	78.1	86.1	85.3	85.7	90.6	85.3	88.0	93.9	90.7	92.3	92.9	93.7	93.3	86.7	87.1	86.9	96.2	94.0	95.1	91.4	93.8	92.6	98.1	94.6	96.3	95.2	94.1	94.7	96.3	96.1	96.2	99.7	100.0	99.9	83.5	88.7	86.0
Sudurpaschim	Doti	Bogtan Fudsil Rural Municipality	75.6	78.6	77.1	82.2	81.3	81.7	83.9	83.6	83.7	91.0	88.0	89.5	92.8	93.3	93.1	85.2	85.3	85.2	95.8	95.5	95.6	90.3	90.2	90.3	97.3	97.8	97.6	94.5	94.5	94.5	90.8	95.0	92.9	100.0	100.0	100.0	91.1	92.0	91.6
Sudurpaschim	Doti	Dipayal Silgadi Municipality	72.8	73.7	73.3	82.1	88.0	85.0	85.5	85.8	85.6	90.5	91.1	90.8	91.3	91.1	91.2	84.5	85.5	85.0	96.2	94.1	95.2	93.1	90.0	91.5	95.4	93.4	94.4	94.9	92.5	93.7	96.1	96.7	96.4	94.2	99.3	96.8	83.2	86.7	85.0
Sudurpaschim	Doti	Jorayal Rural Municipality	74.6	76.7	75.6	87.6	87.0	87.3	89.9	90.7	90.3	91.5	93.3	92.4	96.4	92.5	94.4	88.3	87.8	88.1	95.0	96.5	95.8	96.7	89.6	93.2	96.7	94.1	95.4	96.1	93.4	94.8	95.2	97.2	96.2	99.7	99.5	99.6	91.3	91.0	91.2
Sudurpaschim	Doti	K I Singh Rural Municipality	76.3	80.5	78.4	83.8	87.6	85.7	85.4	89.6	87.5	91.4	94.6	93.0	92.9	94.9	93.9	86.0	89.4	87.7	99.6	94.3	96.9	93.4	94.7	94.0	96.9	97.6	97.3	96.6	95.5	96.1	96.6	95.6	96.1	99.1	99.7	99.4	93.5	93.3	93.4
Sudurpaschim	Doti	Purbichauki Rural Municipality	87.4	84.8	86.1	79.7	78.8	79.3	87.0	88.7	87.9	93.7	92.5	93.1	95.9	93.0	94.4	89.0	87.8	88.4	98.5	96.4	97.5	96.0	96.0	96.0	96.7	96.4	96.5	97.1	96.3	96.7	96.6	95.6	96.1	99.8	99.4	99.6	91.6	93.7	92.5
Sudurpaschim	Doti	Sayal Rural Municipality	76.5	84.0	80.2	79.0	85.0	82.0	83.3	85.1	84.2	89.7	90.5	90.1	93.4	92.9	93.1	84.5	87.7	86.1	92.0	90.7	91.3	94.8	94.6	94.7	97.4	95.3	96.4	94.7	93.6	94.1	93.5	95.2	94.4	99.4	99.9	99.7	92.6	89.8	91.2
Sudurpaschim	Doti	Shikhar Municipality	86.5	90.0	88.2	84.7	89.1	86.9	87.5	88.1	87.8	91.7	95.2	93.4	94.3	92.0	93.2	88.7	90.7	89.7	98.9	97.4	98.2	93.7	96.0	94.8	96.4	96.9	96.7	96.3	96.8	96.6	96.4	97.0	96.7	99.1	99.4	99.3	93.4	95.2	94.3
Sudurpaschim	Kailali	Bardagoriya Rural Municipality	83.6	86.3	84.9	91.2	90.6	90.9	92.4	89.2	90.8	95.1	96.4	95.8	93.6	93.8	93.7	90.9	90.6	90.8	97.0	93.5	95.3	93.8	96.2	95.0	95.3	95.3	95.3	95.4	95.0	95.2	97.0	95.3	96.2	99.7	99.8	99.8	91.5	89.0	90.3
Sudurpaschim	Kailali	Bhajani Municipality	83.5	85.3	84.4	83.7	87.4	85.6	87.8	88.6	88.2	91.1	91.1	91.1	90.1	90.5	90.3	86.9	88.5	87.7	97.0	97.9	97.5	95.1	90.7	92.9	90.2	86.2	88.2	94.1	91.6	92.9	95.5	95.8	95.7	99.4	99.6	99.5	89.3	90.1	89.7
Sudurpaschim	Kailali	Chure Rural Municipality	77.6	85.0	81.3	86.2	86.5	86.3	91.4	87.6	89.5	95.1	94.3	94.7	95.0	92.9	93.9	88.9	89.0	89.0	95.4	93.9	94.7	93.2	95.2	94.2	95.0	95.2	95.1	94.5	94.8	94.6	94.1	94.7	94.4	99.6	99.3	99.5	82.1	87.0	84.7
Sudurpaschim	Kailali	Dhangadhi Sub Metropolitan City	87.5	89.4	88.4	91.4	92.0	91.7	93.1	88.3	90.7	96.4	96.1	96.3	96.3	94.7	95.5	92.6	91.6	92.1	95.9	96.5	96.2	94.1	94.3	94.2	95.4	97.4	96.4	95.2	96.1	95.6	96.6	95.3	95.9	93.8	95.3	94.5	91.1	92.1	91.6
Sudurpaschim	Kailali	Gauriganga Municipality	85.8	84.7	85.3	90.9	91.4	91.2	89.4	93.0	91.2	96.7	95.2	95.9	95.3	93.4	94.4	91.0	91.3	91.1	98.6	95.4	97.0	97.2	94.2	95.7	96.1	96.2	96.2	97.3	95.3	96.3	95.7	95.4	95.5	99.3	99.8	99.5	90.5	88.6	89.7
Sudurpaschim	Kailali	Ghodaghodi Municipality	83.4	85.6	84.5	92.6	91.7	92.2	91.5	91.9	91.7	97.8	96.0	96.9	96.3	94.3	95.3	91.6	91.5	91.5	97.4	94.1	95.7	95.8	95.5	95.6	96.9	95.0	96.0	96.7	94.9	95.8	97.0	94.9	96.0	94.6	99.4	97.0	89.1	88.6	88.9
Sudurpaschim	Kailali	Godawari Municipality	90.1	89.9	90.0	93.4	93.6	93.5	90.7	90.4	90.6	96.0	94.9	95.5	94.9	93.4	94.2	92.7	92.4	92.6	97.4	94.6	96.0	91.5	89.6	90.5	96.2	96.4	96.3	95.1	93.5	94.3	95.3	96.1	95.7	99.5	99.9	99.7	91.8	91.7	91.8
Sudurpaschim	Kailali	Janaki Rural Municipality	85.6	90.0	87.8	85.2	82.5	83.9	85.7	83.4	84.5	92.4	91.8	92.1	93.4	91.5	92.4	87.8	87.5	87.7	92.4	90.1	91.3	90.9	92.5	91.7	90.5	97.2	93.9	91.3	93.3	92.3	95.4	93.7	94.5	99.6	99.7	99.7	90.0	89.2	89.6
Sudurpaschim	Kailali	Joshipur Rural Municipality	80.2	79.3	79.8	87.6	93.6	90.6	87.6	92.4	90.0	93.3	92.5	92.9	95.4	92.7	94.1	88.8	90.1	89.4	97.0	96.5	96.7	93.6	93.1	93.3	96.9	92.8	94.9	95.8	94.1	95.0	96.4	97.0	96.7	99.6	95.4	97.5	95.5	90.4	93.1
Sudurpaschim	Kailali	Kailari Rural Municipality	82.6	79.5	81.1	91.9	87.3	89.6	89.5	89.9	89.7	92.3	94.3	93.3	92.5	93.5	93.0	89.7	88.3	89.0	96.5	97.3	96.9	96.2	95.2	95.7	96.4	95.3	95.9	96.4	95.9	96.2	95.8	96.5	96.1	100.0	100.0	100.0	91.6	93.7	92.5
Sudurpaschim	Kailali	Lamkichuha Municipality	90.0	90.8	90.4	92.8	89.9	91.3	91.9	89.7	90.8	97.0	94.0	95.5	95.4	93.4	94.4	93.2	91.4	92.3	96.1	97.9	97.0	94.8	94.7	94.8	95.1	94.7	94.9	95.3	95.7	95.5	97.2	95.5	96.4	99.5	95.7	97.6	94.2	91.5	92.9
Sudurpaschim	Kailali	Mohanyal Rural Municipality	73.2	68.2	70.7	84.9	86.0	85.4	86.4	89.4	87.9	92.6	89.6	91.1	91.5	88.4	89.9	85.2	84.3	84.7	98.4	96.6	97.5	92.6	92.6	92.6	92.2	93.6	92.9	94.4	94.3	94.3	93.5	90.7	92.1	92.5	95.0	93.8	79.0	78.8	78.9
Sudurpaschim	Kailali	Tikapur Municipality	89.0	90.9	89.9	92.6	90.6	91.6	91.6	89.4	90.5	93.6	96.1	94.8	94.7	94.6	94.7	92.4	91.7	92.1	97.2	95.4	96.3	92.1	95.4	93.7	95.2	95.3	95.3	94.8	95.4	95.1	97.2	96.4	96.8	99.7	99.0	99.3	92.4	91.9	92.1
Sudurpaschim	Kanchanpur	Bedkot Municipality	87.0	90.1	88.5	88.1	88.9	88.5	93.0	87.8	90.4	93.5	94.9	94.2	94.4	95.9	95.2	91.2	91.1	91.2	95.2	96.1	95.7	96.8	95.2	96.0	96.3	97.6	96.9	96.1	96.3	96.2	96.2	97.0	96.6	93.7	95.5	94.6	87.4	88.4	87.9
Sudurpaschim	Kanchanpur	Belauri Municipality	90.4	87.6	89.0	92.7	93.4	93.0	91.7	90.5	91.1	94.8	93.8	94.3	93.2	92.6	92.9	92.3	91.5	91.9	95.5	94.1	94.8	93.8	96.5	95.2	96.2	96.4	96.3	95.2	95.7	95.4	95.7	93.9	94.8	99.2	95.5	97.4	90.1	86.9	88.5
Sudurpaschim	Kanchanpur	Beldandi Rural Municipality	94.4	93.7	94.0	89.8	86.6	88.2	92.4	93.9	93.2	96.8	95.1	95.9	95.0	94.3	94.7	93.3	92.7	93.0	97.8	93.9	95.8	96.2	90.6	93.4	95.8	94.7	95.2	96.6	93.1	94.8	95.8	96.2	96.0	100.0	100.0	100.0	97.9	96.0	97.1
Sudurpaschim	Kanchanpur	Bheemdatt Municipality	87.7	90.5	89.1	92.8	94.0	93.4	93.2	88.3	90.8	93.1	94.2	93.7	94.4	91.7	93.1	92.5	91.7	92.1	95.9	96.8	96.4	93.2	93.2	93.2	97.1	96.7	96.9	95.4	95.6	95.5	96.3	96.0	96.2	99.8	99.5	99.6	94.9	94.3	94.6
Sudurpaschim	Kanchanpur	Krishnapur Municipality	73.0	71.9	72.4	92.7	94.0	93.3	88.6	89.1	88.9	95.7	96.5	96.1	93.9	96.0	95.0	88.2	89.0	88.6	99.7	98.6	99.2	96.4	90.3	93.3	94.9	95.5	95.2	97.0	94.8	95.9	96.6	95.8	96.2	99.0	99.4	99.2	91.4	90.1	90.8
Sudurpaschim	Kanchanpur	Laljhandi Rural Municipality	87.2	84.8	86.0	91.0	88.5	89.8	86.0	88.4	87.2	94.0	95.6	94.8	88.7	88.3	88.5	89.5	88.5	89.0	95.6	94.2	94.9	96.2	93.8	95.0	95.8	94.4	95.1	95.9	94.1	95.0	97.4	95.7	96.5	99.5	99.9	99.7	91.8	90.5	91.3
Sudurpaschim	Kanchanpur	Mahakali Municipality	91.1	90.1	90.6	91.7	92.7	92.2	92.6	92.2	92.4	94.2	93.7	94.0	94.4	93.1	93.8	92.7	92.6	92.6	96.3	92.9	94.6	95.9	97.2	96.5	95.0	94.9	95.0	95.7	95.0	95.4	95.6	97.0	96.3	99.9	99.9	99.9	94.8	92.9	93.9
Sudurpaschim	Kanchanpur	Punarbas Municipality	88.3	89.9	89.1	88.0	89.1	88.6	90.8	89.5	90.2	95.7	93.9	94.8	94.3	94.7	94.5	91.0	91.2	91.1	96.8	97.5	97.1	93.5	95.0	94.2	93.7	96.9	95.3	94.6	96.4	95.5	97.1	96.0	96.5	99.7	99.2	99.5	88.1	88.6	88.4
Sudurpaschim	Kanchanpur	Shuklaphanta Municipality	88.7	91.7	90.2	90.2	91.9	91.1	90.1	92.9	91.5	94.6	95.1	94.8	94.7	93.1	93.9	91.5	92.8	92.2	96.9	97.7	97.3	96.0	94.9	95.5	94.2	97.0	95.6	95.7	96.5	96.1	95.9	96.1	96.0	99.7	95.0	97.3	93.0	90.0	91.6
Sudurpaschim	Dadeldhura	Aalital Rural Municipality	73.7	72.3	73.0	87.6	89.2	88.4	87.8	86.9	87.3	91.9	92.3	92.1	96.9	91.8	94.3	87.9	86.6	87.3	96.3	97.9	97.1	93.6	96.9	95.3	92.8	97.7	95.2	94.3	97.5	95.9	93.5	95.7	94.6	93.7	100.0	96.8	86.6	87.5	87.0
Sudurpaschim	Dadeldhura	Ajayameru Rural Municipality	90.1	85.2	87.6	93.5	89.8	91.6	90.6	88.9	89.8	96.4	96.8	96.6	94.1	96.7	95.4	92.6	91.2	91.9	99.2	95.6	97.4	96.0	97.4	96.7	98.1	98.0	98.0	97.8	97.0	97.4	97.4	97.0	97.2	99.1	99.3	99.2	93.2	94.9	94.0
Sudurpaschim	Dadeldhura	Amargadhi Municipality	82.4	82.3	82.4	89.6	93.2	91.4	92.3	89.3	90.8	97.1	94.0	95.6	95.5	94.0	94.7	90.9	90.5	90.7	98.6	96.5	97.5	95.2	94.8	95.0	98.2	96.9	97.5	97.3	96.1	96.7	96.0	95.6	95.8	99.2	95.3	97.2	91.2	90.1	90.6
Sudurpaschim	Dadeldhura	Bhageshwar Rural Municipality	75.0	71.7	73.4	89.3	85.4	87.3	87.1	88.4	87.8	96.4	93.1	94.8	95.8	91.9	93.9	88.5	86.5	87.5	97.8	98.5	98.1	96.3	98.2	97.3	97.3	99.5	98.4	97.1	98.7	97.9	94.9	97.2	96.0	99.6	100.0	99.8	91.0	92.8	91.8
Sudurpaschim	Dadeldhura	Ganayapdhura Rural Municipality	84.5	90.0	87.2	89.8	91.2	90.5	90.9	91.6	91.3	95.7	92.6	94.1	96.5	95.2	95.8	91.2	92.5	91.9	97.7	95.9	96.8	95.5	98.2	96.8	98.3	97.8	98.1	97.1	97.3	97.2	96.5	97.1	96.8	100.0	100.0	100.0	97.3	95.9	96.6
Sudurpaschim	Dadeldhura	Nawadurga Rural Municipality	80.1	76.1	78.1	90.1	90.9	90.5	93.9	90.3	92.1	94.2	95.4	94.8	95.8	92.9	94.4	90.8	88.5	89.7	97.1	97.2	97.1	96.8	97.4	97.1	95.0	94.3	94.6	96.3	96.3	96.3	93.6	92.4	93.0	99.5	99.4	99.5	89.5	92.1	90.7
Sudurpaschim	Dadeldhura	Parashuram Municipality	77.4	75.2	76.3	85.4	85.5	85.4	88.7	86.1	87.4	94.5	92.3	93.4	96.1	93.8	94.9	88.1	86.1	87.1	95.1	93.1	94.1	95.6	95.3	95.5	96.1	94.5	95.3	95.6	94.3	95.0	95.5	95.4	95.4	94.6	99.5	97.1	89.9	93.1	91.5
Sudurpaschim	Baitadi	Dasharathchanda Municipality	76.4	79.4	77.9	89.8	91.1	90.5	88.3	88.9	88.6	94.1	96.6	95.3	94.6	96.4	95.5	88.7	90.3	89.5	97.2	94.8	96.0	97.8	96.3	97.0	96.4	96.3	96.3	97.1	95.8	96.5	97.2	96.0	96.6	94.0	95.2	94.6	92.6	94.6	93.6
Sudurpaschim	Baitadi	Dilasaini Rural Municipality	75.7	88.9	82.3	89.8	91.1	90.5	91.1	89.9	90.5	95.6	94.4	95.0	96.3	94.2	95.2	89.6	91.9	90.8	97.3	98.1	97.7	98.1	95.7	96.9	97.1	95.8	96.5	97.5	96.5	97.0	96.2	95.5	95.8	99.7	99.8	99.8	95.8	96.7	96.2
Sudurpaschim	Baitadi	Dogadakedar Rural Municipality	81.9	86.6	84.2	86.0	89.2	87.6	87.1	88.8	87.9	92.0	94.9	93.5	93.3	90.8	92.1	88.2	90.1	89.2	96.0	95.7	95.9	97.0	95.5	96.2	97.9	96.5	97.2	97.0	95.9	96.4	96.2	96.0	96.1	99.5	99.3	99.4	86.1	89.2	87.7
Sudurpaschim	Baitadi	Melauli Municipality	71.5	70.5	71.0	88.0	89.6	88.8	87.0	87.5	87.2	91.8	92.9	92.4	95.0	93.8	94.4	87.1	86.8	87.0	98.6	96.6	97.6	93.7	92.8	93.2	93.2	95.6	94.4	95.2	95.0	95.1	95.8	94.9	95.4	99.7	99.2	99.4	92.5	91.7	92.1

Annex 6.1: Percentage of promoters

Province	District	Local Level	G1			G2			G3			G4			G5			G1-5			G6			G7			G8			G6-8			G9			G10			G9-10		
			Girls	Boys	Total	Girls	Boys	Total	Girls	Boys	Total	Girls	Boys	Total	Girls	Boys	Total	Girls	Boys	Total	Girls	Boys	Total	Girls	Boys	Total	Girls	Boys	Total	Girls	Boys	Total	Girls	Boys	Total	Girls	Boys	Total	Girls	Boys	Total
Sudurpaschim	Baitadi	Pancheshwar Rural Municipality	82.6	80.9	81.7	88.2	89.4	88.8	93.8	89.1	91.4	94.0	93.3	93.7	95.9	96.6	96.3	90.7	90.2	90.4	96.4	94.6	95.5	95.8	95.3	95.5	98.7	98.8	98.7	97.0	96.2	96.6	96.5	96.0	96.2	99.6	99.8	99.7	93.6	92.0	92.8
Sudurpaschim	Baitadi	Patan Municipality	79.4	78.4	78.9	91.7	92.9	92.3	89.7	90.9	90.3	95.4	94.6	95.0	94.5	95.8	95.2	90.2	90.8	90.5	97.2	97.9	97.6	94.6	97.2	95.9	97.5	97.1	97.3	96.4	97.4	96.9	96.7	95.3	96.0	99.5	99.2	99.3	96.2	95.4	95.8
Sudurpaschim	Baitadi	Purchaudi Municipality	74.6	76.7	75.6	90.1	91.4	90.8	89.9	85.5	87.7	96.0	93.4	94.7	93.4	92.3	92.8	88.2	87.7	87.9	88.8	85.1	86.9	96.0	95.3	95.6	93.9	97.2	95.6	92.9	92.5	92.7	95.8	95.4	95.6	100.0	95.4	97.7	91.6	89.8	90.7
Sudurpaschim	Baitadi	Shivanath Rural Municipality	79.9	85.4	82.6	81.7	84.1	82.9	89.2	86.5	87.9	93.4	93.1	93.2	91.0	93.4	92.2	86.9	88.6	87.8	97.0	94.9	95.9	94.2	94.9	94.5	96.8	94.2	95.5	96.0	94.7	95.3	97.2	96.5	96.9	99.1	99.6	99.4	93.8	95.2	94.5
Sudurpaschim	Baitadi	Sigas Rural Municipality	81.8	80.0	80.9	91.4	89.6	90.5	87.6	89.0	88.3	94.3	96.5	95.4	96.2	93.6	94.9	90.2	89.0	89.6	96.3	96.4	96.3	96.9	97.4	97.2	98.3	98.5	98.4	97.2	97.4	97.3	97.3	95.5	96.4	100.0	99.6	99.8	97.7	96.5	97.1
Sudurpaschim	Baitadi	Surnaya Rural Municipality	82.9	80.9	81.9	85.8	90.0	87.9	89.5	88.0	88.8	94.8	95.1	94.9	96.0	94.1	95.1	90.1	89.8	90.0	99.1	95.7	97.4	98.4	97.1	97.8	98.7	97.4	98.1	98.7	96.8	97.7	95.8	96.1	96.0	99.9	100.0	99.9	97.4	98.1	97.7
Sudurpaschim	Darchula	Apihimal Rural Municipality	78.7	82.4	80.6	90.0	91.7	90.9	94.6	89.9	92.3	97.3	93.4	95.3	95.8	94.6	95.2	91.1	90.6	90.9	99.0	95.8	97.4	94.7	94.6	94.6	97.6	97.1	97.4	97.1	95.9	96.5	95.6	90.9	93.2	99.6	99.3	99.5	94.4	84.4	89.3
Sudurpaschim	Darchula	Byas Rural Municipality	83.8	71.9	77.8	92.5	94.7	93.6	94.2	91.5	92.8	98.1	98.0	98.1	96.7	93.7	95.2	92.8	89.6	91.2	100.0	98.4	99.2	99.1	99.8	99.4	97.9	97.9	97.9	99.0	98.7	98.8	97.1	97.5	97.3	100.0	100.0	100.0	96.8	98.7	97.7
Sudurpaschim	Darchula	Duhun Rural Municipality	77.3	71.3	74.3	89.5	89.6	89.6	91.5	90.6	91.0	94.9	93.4	94.2	93.9	92.0	92.9	89.1	87.4	88.3	97.0	94.3	95.7	94.9	97.3	96.1	98.4	98.1	98.2	96.8	96.6	96.7	96.7	95.6	96.1	100.0	100.0	100.0	98.3	96.7	97.6
Sudurpaschim	Darchula	Lekam Rural Municipality	76.6	84.2	80.4	93.0	88.5	90.7	90.9	89.9	90.4	93.3	91.6	92.5	95.6	95.1	95.3	90.3	90.3	90.3	98.6	94.1	96.3	96.1	98.5	97.3	97.0	97.0	97.0	97.2	96.5	96.9	95.9	97.4	96.6	99.4	99.2	99.3	95.6	93.9	94.8
Sudurpaschim	Darchula	Mahakali Municipality	85.6	89.5	87.5	92.8	93.2	93.0	91.6	92.0	91.8	94.9	96.2	95.6	96.0	93.7	94.9	92.4	92.7	92.5	98.0	98.2	98.1	97.4	97.9	97.7	98.9	99.4	99.2	98.1	98.5	98.3	96.9	95.6	96.2	99.1	99.4	99.3	95.5	97.5	96.6
Sudurpaschim	Darchula	Malikarjun Rural Municipality	86.2	81.6	83.9	87.3	92.2	89.8	91.8	93.0	92.4	96.9	97.3	97.1	97.5	95.0	96.2	91.9	91.7	91.8	97.4	97.8	97.6	98.2	98.0	98.1	99.3	96.9	98.1	98.3	97.6	97.9	96.6	96.8	96.7	99.9	99.4	99.7	95.8	96.3	96.0
Sudurpaschim	Darchula	Marma Rural Municipality	76.9	76.1	76.5	84.7	85.5	85.1	85.5	88.2	86.9	90.4	90.5	90.4	89.9	91.8	90.9	85.8	86.3	86.0	97.1	96.1	96.6	96.3	95.6	96.0	97.8	97.2	97.5	97.1	96.3	96.7	96.8	92.9	94.8	99.7	95.2	97.5	92.0	87.1	89.5
Sudurpaschim	Darchula	Naugad Rural Municipality	82.9	79.4	81.2	91.6	92.3	92.0	92.0	89.3	90.6	95.1	94.4	94.8	96.1	96.5	96.3	91.5	90.5	91.0	97.7	97.0	97.3	97.4	97.2	97.3	96.1	96.8	96.5	97.1	97.0	97.0	96.2	96.0	96.1	100.0	99.3	99.6	95.3	94.5	94.9
Sudurpaschim	Darchula	Shailyashikhar Municipality	87.0	80.4	83.7	88.7	87.9	88.3	90.3	91.1	90.7	97.1	95.6	96.3	95.8	96.0	95.9	91.5	90.0	90.8	96.0	96.1	96.1	97.2	95.7	96.5	96.8	94.7	95.7	96.7	95.5	96.1	93.8	95.7	94.7	92.6	93.4	93.0	89.3	90.5	89.9
Province 1	Taplejung		78.4	80.4	79.4	88.1	86.8	87.5	2.5	87.4	88.0	93.0	92.2	92.6	92.4	92.9	92.7	88.0	88.0	88.0	95.1	93.8	94.5	93.1	94.4	93.8	95.4	94.3	94.9	94.5	94.2	94.4	93.7	1.4	94.2	0.3	97.9	97.7	92.4	92.8	92.6
Province 1	Panchthar		80.2	76.8	78.5	88.6	87.1	87.9	1.7	87.1	87.7	93.2	91.3	92.3	93.0	90.1	91.5	88.6	86.4	87.5	96.8	93.7	95.2	94.9	94.2	94.5	93.8	94.1	94.0	95.2	94.0	94.6	95.3	0.8	95.5	0.5	97.1	97.3	91.2	90.7	91.0
Province 1	Ilam		82.2	85.4	83.8	91.6	90.0	90.8	2.5	89.3	89.9	93.9	93.4	93.7	93.5	91.6	92.5	90.3	89.9	90.1	95.6	93.8	94.7	94.3	92.9	93.6	95.7	93.5	94.6	95.2	93.4	94.3	96.2	1.2	95.5	0.3	97.9	97.7	91.5	91.3	91.4
Province 1	Jhapa		86.3	85.2	85.8	88.1	88.2	88.1	3.0	87.5	87.4	93.5	92.7	93.1	92.8	91.8	92.3	89.3	88.9	89.1	96.4	94.8	95.6	93.1	92.7	92.9	94.7	94.2	94.4	94.7	93.9	94.3	95.3	1.3	95.1	0.5	98.7	98.7	92.9	92.5	92.7
Province 1	Morang		85.4	85.3	85.3	88.9	89.4	89.1	2.7	88.4	88.5	92.2	91.7	91.9	91.6	91.4	91.5	89.1	89.2	89.2	95.6	95.0	95.3	94.7	93.9	94.3	95.1	93.8	94.4	95.1	94.2	94.7	94.6	1.5	94.1	0.3	98.1	97.5	90.6	90.3	90.5
Province 1	Sunsari		81.7	81.0	81.3	86.6	87.5	87.1	2.7	88.2	88.0	90.6	90.8	90.7	90.1	90.4	90.2	87.2	87.6	87.4	94.9	92.5	93.7	92.4	93.9	93.1	95.3	94.1	94.7	94.2	93.5	93.9	95.8	1.9	95.2	0.4	97.4	97.1	92.0	90.6	91.3
Province 1	Dhankuta		87.8	85.5	86.7	90.2	90.1	90.2	1.5	87.7	89.5	94.7	92.6	93.7	93.4	92.0	92.7	91.3	89.6	90.5	96.9	93.4	95.1	95.1	93.9	94.5	95.9	94.9	95.4	96.0	94.1	95.0	95.3	1.5	95.0	0.3	98.7	98.2	92.2	91.9	92.0
Province 1	Terhathum		75.3	80.1	77.7	86.6	85.5	86.1	2.2	85.8	86.5	90.5	89.6	90.0	91.6	89.3	90.5	86.2	86.1	86.2	95.1	92.1	93.6	92.3	91.4	91.8	93.9	95.2	94.6	93.8	92.9	93.3	95.1	0.8	95.2	0.3	96.1	96.9	91.7	91.5	91.6
Province 1	Sankhuwasabha		73.4	73.9	73.6	83.6	83.4	83.5	2.5	85.7	85.5	91.4	91.0	91.2	91.1	89.9	90.5	84.7	84.5	84.6	95.6	92.8	94.2	94.2	92.7	93.5	94.3	93.8	94.1	94.7	93.1	93.9	95.3	1.3	95.1	0.3	97.6	97.4	89.1	91.1	90.1
Province 1	Bhojpur		76.7	76.2	76.4	86.3	85.0	85.7	1.9	85.2	86.9	91.6	92.3	92.0	93.3	90.7	92.0	87.2	85.7	86.4	96.1	95.1	95.6	95.3	95.0	95.1	95.9	94.8	95.3	95.7	95.0	95.4	95.3	2.1	94.5	0.4	98.4	98.0	90.1	90.2	90.1
Province 1	Solukhumbu		78.0	77.8	77.9	89.2	83.9	86.5	1.6	86.8	88.6	92.8	91.4	92.1	93.1	90.4	91.7	88.5	85.9	87.2	95.6	91.6	93.6	93.2	91.6	92.4	96.4	95.1	95.8	95.1	92.8	93.9	95.0	1.5	94.9	0.3	99.8	99.8	93.0	91.9	92.5
Province 1	Okhaldhunga		74.5	77.7	76.1	86.9	83.6	85.3	1.9	85.0	86.2	90.9	90.6	90.8	92.7	90.3	91.5	86.5	85.3	85.9	95.5	94.0	94.8	95.2	94.3	94.8	94.3	95.0	94.6	95.0	94.5	94.7	94.0	1.8	93.7	0.2	97.8	98.1	92.3	89.5	91.0
Province 1	Khotang		75.0	80.0	77.5	82.8	82.1	82.4	3.3	84.7	85.0	92.7	91.5	92.1	93.5	92.5	93.0	85.6	86.0	85.8	96.3	94.0	95.1	94.8	93.2	94.0	95.0	95.0	95.0	95.4	94.1	94.7	94.8	1.4	94.7	0.4	99.2	99.1	90.8	91.4	91.1
Province 1	Udayapur		78.2	77.7	78.0	86.1	86.9	86.5	1.9	86.7	87.9	91.7	92.5	92.1	92.8	91.8	92.3	87.5	87.1	87.3	95.6	93.2	94.4	94.0	92.8	93.4	93.9	93.1	93.5	94.5	93.1	93.8	93.4	1.8	92.9	0.4	96.7	95.9	90.0	88.9	89.5
Madhesh	Saptari		83.6	83.9	83.7	86.1	86.0	86.1	2.1	86.3	86.9	91.3	91.9	91.6	91.3	90.1	90.7	87.9	87.5	87.7	94.9	93.4	94.1	93.4	93.6	93.5	91.1	90.9	91.0	93.1	92.6	92.9	94.0	1.0	93.5	0.2	98.6	98.2	92.5	92.0	92.2
Madhesh	Siraha		81.1	80.7	80.9	84.5	86.1	85.3	1.8	85.5	85.6	91.0	91.3	91.1	90.8	90.5	90.6	86.6	86.7	86.7	96.2	94.8	95.5	94.4	93.5	94.0	84.4	85.7	85.1	91.7	91.3	91.5	90.0	0.7	90.4	0.1	96.6	95.7	89.8	90.2	90.0
Madhesh	Dhanusha		87.7	88.1	87.9	88.1	87.9	88.0	2.5	88.5	88.9	93.5	93.4	93.5	93.3	93.4	93.4	90.4	90.1	90.2	96.6	95.0	95.8	94.9	94.9	94.9	94.4	92.3	93.3	95.3	94.1	94.7	94.5	0.9	94.4	0.2	97.7	97.6	92.9	92.7	92.8
Madhesh	Mahottari		83.6	85.3	84.4	86.5	86.3	86.4	2.0	87.5	88.0	92.0	92.3	92.2	91.4	91.0	91.2	88.4	88.4	88.4	96.2	95.5	95.9	95.9	94.8	95.3	91.6	90.7	91.2	94.5	93.7	94.1	94.2	1.3	94.0	0.3	96.4	96.2	91.2	90.6	90.9
Madhesh	Sarlahi		83.4	83.9	83.6	87.7	88.4	88.1	2.2	88.0	88.6	94.2	94.3	94.2	93.8	93.2	93.5	89.4	89.2	89.3	97.4	95.7	96.5	95.4	95.6	95.5	93.4	94.7	94.0	95.4	95.3	95.3	96.4	1.6	96.0	0.1	99.9	99.7	94.0	92.3	93.2
Madhesh	Rautahat		84.2	84.3	84.2	85.5	86.2	85.9	2.2	87.8	87.7	92.1	92.1	92.1	92.8	91.2	92.0	88.4	88.3	88.4	95.5	94.3	94.9	95.1	94.9	95.0	93.7	92.8	93.3	94.8	94.0	94.4	94.3	2.3	93.9	0.0	100.0	100.0	92.1	91.5	91.8
Madhesh	Bara		81.8	82.0	81.9	86.2	85.3	85.7	3.1	85.9	86.3	90.5	90.3	90.4	91.1	89.4	90.2	87.1	86.5	86.8	94.6	91.5	93.1	94.1	93.4	93.7	92.1	92.7	92.4	93.6	92.5	93.1	95.3	2.1	94.9	0.2	98.9	98.7	92.1	90.7	91.4
Madhesh	Parsa		80.1	82.0	81.0	85.7	87.2	86.5	2.7	86.8	86.8	90.9	91.9	91.4	91.2	90.8	91.0	87.0	87.7	87.3	95.9	94.8	95.3	92.3	92.7	92.5	93.4	93.3	93.4	93.9	93.6	93.7	92.8	1.0	92.5	0.1	95.7	95.5	89.5	88.1	88.8
Bagmati	Sindhuli		81.3	80.2	80.8	85.3	84.3	84.8	1.7	87.1	88.1	92.5	92.8	92.7	93.0	91.5	92.2	88.3	86.9	87.6	96.0	93.8	94.9	94.0	90.3	92.2	96.4	94.7	95.6	95.5	93.0	94.2	94.9	2.1	94.4	0.4	98.6	98.5	90.3	89.5	89.9
Bagmati	Ramechhap		72.6	78.9	75.8	87.4	86.2	86.8	2.7	86.3	86.8	92.8	89.4	91.1	93.8	89.9	91.8	86.6	86.3	86.5	95.3	94.4	94.9	94.5	94.0	94.2	93.9	93.8	93.8	94.6	94.1	94.3	94.2	1.7	93.8	0.5	98.4	98.6	92.7	90.6	91.7
Bagmati	Dolakha		75.7	77.1	76.4	86.5	87.9	87.2	2.8	87.2	87.1	91.5	90.3	90.9	92.7	90.2	91.5	86.5	86.4	86.5	93.8	93.6	93.7	94.0	91.5	92.8	95.3	93.7	94.5	94.4	92.9	93.7	95.0	1.1	95.0	0.5	98.9	98.8	91.4	91.4	91.4
Bagmati	Sindhupalchok		76.5	78.4	77.5	85.0	84.8	84.9	2.0	84.5	85.7	91.7	91.3	91.5	93.5	91.4	92.4	86.7	86.0	86.4	96.4	94.2	95.3	94.3	93.0	93.6	96.0	94.2	95.1	95.6	93.8	94.7	95.4	1.8	95.1	0.6	97.5	97.9	91.9	90.3	91.2
Bagmati	Kavrepalanchok		80.3	82.1	81.2	87.4	88.3	87.9	3.5	88.6	88.4	93.0	92.8	92.9	94.1	92.3	93.2	88.4	88.7	88.5	95.8	94.4	95.1	94.0	92.4	93.2	94.8	94.1	94.5	94.9	93.6	94.2	95.7	2.2	94.8	0.4	99.1	99.0	92.5	91.2	91.9
Bagmati	Lalitpur		86.8	84.2	85.5	90.5	89.8	90.1	2.0	89.4	89.6	91.8	93.6	92.7	94.5	92.6	93.6	90.8	89.8	90.3	97.4	93.6	95.5	94.7	93.8	94.3	94.3	94.9	94.6	95.5	94.1	94.8	95.0	1.4	94.7	0.4	96.9	97.2	91.9	91.1	91.5

Annex 6.1: Percentage of promoters

Province	District	Local Level	G1			G2			G3			G4			G5			G1-5			G6			G7			G8			G6-8			G9			G10			G9-10		
			Girls	Boys	Total	Girls	Boys	Total	Girls	Boys	Total	Girls	Boys	Total	Girls	Boys	Total	Girls	Boys	Total	Girls	Boys	Total	Girls	Boys	Total	Girls	Boys	Total	Girls	Boys	Total	Girls	Boys	Total	Girls	Boys	Total	Girls	Boys	Total
Bagmati	Bhaktapur		88.0	88.3	88.2	90.9	90.7	90.8	2.4	92.6	92.0	93.8	94.1	93.9	95.2	94.1	94.6	91.9	92.1	92.0	96.9	95.0	96.0	94.9	96.2	95.6	95.4	96.4	95.9	95.7	95.9	95.8	95.4	1.0	95.1	0.6	98.3	98.2	94.0	94.4	94.2
Bagmati	Kathmandu		90.6	91.0	90.8	91.0	91.6	91.3	3.1	89.3	89.8	94.0	94.6	94.3	94.6	93.7	94.2	92.1	91.9	92.0	96.6	95.2	95.9	95.9	95.6	95.8	96.0	95.8	95.9	96.2	95.5	95.9	96.1	1.1	95.9	0.3	97.8	97.5	94.1	94.2	94.1
Bagmati	Nuwakot		81.6	79.9	80.7	87.1	84.9	86.0	2.2	86.3	87.4	92.3	91.1	91.7	92.8	91.0	91.9	88.3	86.4	87.3	96.2	94.8	95.5	93.2	93.1	93.2	93.5	93.0	93.3	94.3	93.6	94.0	95.1	1.4	94.5	0.5	97.5	97.4	87.9	87.8	87.9
Bagmati	Rasuwa		82.4	81.9	82.2	84.9	85.1	85.0	1.4	85.6	86.3	92.1	89.7	90.9	91.7	90.8	91.3	87.5	86.4	87.0	93.4	89.2	91.3	95.1	92.7	93.9	95.2	92.0	93.6	94.6	91.3	93.0	90.5	1.9	91.0	0.1	99.6	99.7	87.1	88.8	87.9
Bagmati	Dhading		77.6	79.3	78.5	85.6	85.4	85.5	2.0	87.0	87.3	91.1	89.7	90.4	93.7	90.9	92.3	86.9	86.4	86.6	95.1	93.7	94.4	95.6	93.6	94.6	96.5	95.8	96.2	95.7	94.4	95.1	95.7	1.3	95.5	0.3	98.5	98.7	93.7	93.2	93.5
Bagmati	Makwanpur		73.9	76.1	75.0	82.7	84.2	83.5	2.1	83.6	84.2	88.5	88.9	88.7	90.8	87.1	89.0	84.0	84.0	84.0	92.5	90.2	91.3	90.9	90.1	90.5	93.8	92.0	92.9	92.4	90.7	91.6	93.7	1.2	93.4	0.4	97.5	97.7	90.0	88.6	89.3
Bagmati	Chitwan		82.9	83.1	83.0	89.5	88.3	88.9	1.0	88.9	89.8	93.5	93.1	93.3	94.5	92.3	93.4	90.3	89.0	89.7	97.2	95.0	96.1	94.0	94.1	94.1	95.5	95.6	95.6	95.6	94.9	95.2	95.1	1.1	94.6	0.4	98.2	98.1	92.5	91.8	92.2
Gandaki	Gorkha		80.8	80.4	80.6	87.7	87.3	87.5	1.8	85.9	87.3	92.9	89.5	91.2	93.8	92.0	92.9	88.7	87.1	87.9	95.8	92.9	94.4	94.5	92.5	93.5	95.4	95.8	95.6	95.2	93.7	94.5	95.0	1.8	94.5	0.3	98.9	98.8	91.1	91.2	91.1
Gandaki	Lamjung		80.8	76.9	78.9	90.0	88.0	89.0	2.4	87.3	87.4	91.1	91.1	91.1	92.8	91.0	91.9	88.3	86.7	87.5	95.4	93.9	94.6	94.3	93.4	93.8	95.5	94.9	95.2	95.0	94.0	94.5	94.6	1.6	94.2	0.3	98.7	99.2	92.0	91.3	91.7
Gandaki	Tanahu		80.8	81.1	80.9	89.6	88.5	89.0	2.1	88.2	88.9	93.8	93.9	93.9	93.2	92.6	92.9	89.3	88.7	89.0	96.7	95.2	96.0	95.7	95.3	95.5	96.2	96.0	96.1	96.2	95.5	95.9	96.1	1.0	96.2	0.3	98.8	99.3	93.9	94.7	94.3
Gandaki	Syangja		84.2	85.1	84.6	89.7	89.6	89.6	2.3	89.3	89.5	93.7	93.8	93.8	93.6	93.4	93.5	90.2	90.2	90.2	97.5	95.7	96.6	95.7	95.5	95.6	97.0	96.8	96.9	96.7	96.0	96.4	96.1	0.9	96.0	0.5	98.9	99.2	94.1	94.5	94.3
Gandaki	Kaski		85.7	84.3	85.0	90.3	90.1	90.2	2.2	86.8	88.5	95.1	94.5	94.8	94.1	92.3	93.2	90.9	89.3	90.1	97.9	95.0	96.4	95.2	94.8	95.0	94.9	95.8	95.3	96.0	95.2	95.6	96.2	1.2	96.0	0.4	98.0	96.5	91.9	94.3	93.1
Gandaki	Manang		92.7	88.5	90.6	95.9	96.3	96.1	0.0	91.2	93.2	95.4	96.8	96.1	98.1	96.7	97.4	95.4	94.0	94.7	100.0	99.5	99.7	87.3	99.8	93.5	99.9	96.9	98.4	95.7	98.7	97.2	98.1	0.0	98.1	0.0	100.0	100.0	99.1	99.0	99.1
Gandaki	Mustang		92.8	91.2	92.0	86.9	87.9	87.4	3.7	88.8	88.3	93.1	94.0	93.6	96.0	93.2	94.6	91.0	90.9	91.0	97.5	96.2	96.8	97.7	97.4	97.6	96.5	98.3	97.4	97.3	97.3	97.3	95.6	0.1	96.8	0.2	99.9	99.9	90.2	95.9	93.5
Gandaki	Myagdi		88.5	86.0	87.2	91.4	91.5	91.5	2.2	89.0	90.5	95.0	94.4	94.7	95.5	93.3	94.4	92.5	90.6	91.5	97.2	95.8	96.5	95.3	96.1	95.7	96.3	95.6	96.0	96.3	95.8	96.1	96.4	1.7	96.0	0.4	99.7	99.1	90.9	90.6	90.8
Gandaki	Parbat		83.1	83.2	83.1	91.0	90.6	90.8	1.8	90.1	90.4	94.5	95.0	94.8	94.2	93.6	93.9	90.7	90.3	90.5	97.2	96.7	97.0	96.9	96.4	96.7	97.4	96.6	97.0	97.2	96.6	96.9	96.1	0.8	96.1	0.4	99.7	99.6	95.2	95.9	95.6
Gandaki	Baglung		77.6	80.3	79.0	87.8	88.4	88.1	2.5	88.9	89.1	94.1	92.6	93.3	93.5	92.4	93.0	88.3	88.5	88.4	95.9	95.0	95.4	94.7	94.2	94.4	95.4	95.7	95.5	95.3	94.9	95.1	95.3	1.5	95.2	0.3	97.9	98.2	92.0	91.7	91.9
Gandaki	Nawalpur		88.4	87.0	87.7	92.0	91.4	91.7	3.0	90.0	90.0	94.0	93.8	93.9	93.1	92.7	92.9	91.3	90.8	91.1	97.2	95.8	96.5	96.2	95.1	95.6	96.7	95.9	96.3	96.7	95.6	96.1	95.6	1.3	95.7	0.4	99.5	99.2	92.4	93.1	92.7
Karnali	Rukum Paschim		75.7	77.3	76.5	87.0	84.3	85.7	3.3	89.8	89.5	93.7	93.5	93.6	94.5	92.9	93.7	88.0	87.4	87.7	96.6	96.0	96.3	93.3	94.5	93.9	95.4	92.9	94.1	95.1	94.5	94.8	96.2	1.4	96.0	0.3	98.9	99.3	92.6	91.8	92.2
Karnali	Salyan		77.3	75.3	76.3	89.6	88.2	88.9	2.4	89.3	90.0	95.4	94.4	94.9	94.2	93.1	93.7	89.1	87.9	88.5	97.5	96.2	96.8	95.8	96.0	95.9	96.5	94.5	95.5	96.6	95.6	96.1	95.4	1.6	95.4	0.3	98.1	98.6	91.6	91.0	91.3
Karnali	Surkhet		78.1	77.1	77.6	85.7	86.4	86.1	3.0	87.7	88.2	93.2	93.6	93.4	94.3	92.8	93.6	87.7	87.2	87.4	96.5	93.6	95.1	93.6	93.1	93.3	94.5	93.3	93.9	94.9	93.3	94.1	95.9	1.7	95.6	0.6	97.7	97.4	88.8	89.8	89.3
Karnali	Dailekh		75.7	78.3	77.0	83.7	82.8	83.2	2.0	85.2	85.9	92.5	91.3	91.9	92.3	90.8	91.6	85.9	85.5	85.7	95.3	92.4	93.8	93.2	93.6	93.4	94.1	93.3	93.7	94.2	93.1	93.6	94.5	1.1	94.4	0.4	97.1	97.0	89.4	89.8	89.6
Karnali	Jajarkot		74.9	73.5	74.2	84.8	83.3	84.0	3.4	85.3	85.8	91.6	92.4	92.0	93.2	91.4	92.3	86.1	84.8	85.4	97.0	95.8	96.4	94.5	94.5	94.5	95.7	94.4	95.1	95.8	94.9	95.3	95.4	1.4	95.4	0.3	97.8	98.4	93.0	92.2	92.6
Karnali	Dolpa		79.5	85.1	82.3	83.0	83.5	83.3	1.5	85.9	86.1	92.6	89.0	90.8	93.5	91.9	92.7	86.7	87.1	86.9	95.2	95.3	95.2	95.4	98.6	97.0	0.0	0.0	0.0	96.3	97.6	96.9	0.0	0.0	0.0	0.0	0.0	0.0	0.0	0.0	0.0
Karnali	Jumla		79.6	83.3	81.4	87.4	87.3	87.3	2.6	87.3	86.6	92.4	93.0	92.7	92.3	90.4	91.3	87.6	88.2	87.9	97.1	96.3	96.7	95.7	96.1	95.9	96.2	96.7	96.5	96.3	96.4	96.4	96.9	0.5	96.8	0.3	99.7	99.7	95.8	95.4	95.6
Karnali	Kalikot		80.5	76.3	78.4	80.6	81.5	81.1	1.8	84.0	84.2	90.8	89.6	90.2	90.9	89.1	90.0	85.3	84.2	84.7	94.7	93.8	94.2	93.8	93.8	93.8	92.9	92.1	92.5	93.8	93.2	93.5	94.7	0.6	94.9	0.1	99.3	99.0	94.5	95.6	95.0
Karnali	Mugu		77.3	80.3	78.8	85.3	84.7	85.0	2.0	85.3	85.2	92.4	88.2	90.3	88.8	86.1	87.5	85.6	84.8	85.2	95.7	93.4	94.6	95.5	95.0	95.2	91.4	90.6	91.0	94.2	93.0	93.6	95.4	0.7	95.5	0.0	98.5	98.2	93.1	91.7	92.4
Karnali	Humla		80.2	80.3	80.2	85.3	87.2	86.2	1.7	88.7	88.4	95.3	94.2	94.8	93.7	92.2	93.0	88.3	88.4	88.4	95.9	96.2	96.1	98.9	98.4	98.7	97.1	96.5	96.8	97.3	97.1	97.2	97.0	1.2	96.5	0.0	98.8	98.4	95.1	93.6	94.5
Lumbini	Gulmi		78.9	80.8	79.8	87.2	87.5	87.4	2.0	88.5	89.5	94.0	93.0	93.5	95.2	93.6	94.4	89.1	88.5	88.8	96.8	95.1	96.0	95.3	94.4	94.9	96.0	95.4	95.7	96.0	95.0	95.5	96.3	1.1	96.2	0.3	99.6	99.6	93.0	93.6	93.3
Lumbini	Palpa		80.4	76.7	78.5	87.9	88.5	88.2	2.5	88.1	89.0	93.8	91.7	92.7	93.8	92.3	93.0	88.9	87.6	88.2	96.4	94.7	95.5	95.0	94.3	94.6	94.0	93.4	93.7	95.1	94.1	94.6	95.2	1.5	94.8	0.4	97.9	97.2	91.3	91.8	91.5
Lumbini	Nawalparasi		83.0	85.0	84.0	88.4	88.9	88.7	2.7	86.3	87.4	92.3	90.8	91.5	93.0	91.3	92.2	88.9	88.5	88.7	96.7	94.7	95.7	92.9	91.1	92.0	95.2	93.5	94.4	94.9	93.1	94.0	94.6	2.0	94.6	0.6	97.6	97.4	89.2	89.4	89.4
Lumbini	Rupandehi		88.0	87.8	87.9	89.1	90.0	89.6	2.5	89.2	89.6	93.4	93.6	93.5	93.5	93.1	93.3	90.7	90.6	90.7	96.8	95.1	96.0	94.2	94.0	94.1	95.2	95.7	95.4	95.4	94.9	95.2	95.8	1.0	95.8	0.3	98.2	98.1	92.7	92.2	92.4
Lumbini	Kapilbastu		76.1	78.4	77.2	84.2	84.5	84.4	2.1	85.1	85.1	91.2	91.3	91.2	90.9	90.2	90.5	85.3	85.7	85.5	96.2	94.4	95.3	93.7	92.0	92.8	93.5	92.8	93.1	94.5	93.1	93.8	95.0	1.9	94.4	0.4	98.7	98.5	91.0	90.3	90.6
Lumbini	Arghakhanchi		80.3	79.0	79.6	88.3	88.2	88.2	1.2	87.3	88.3	93.8	92.2	93.0	93.2	92.1	92.6	88.8	87.8	88.3	96.8	94.3	95.5	95.0	93.8	94.4	95.1	96.1	95.6	95.7	94.7	95.2	96.5	1.2	95.9	0.6	99.5	99.5	92.5	92.4	92.4
Lumbini	Pyuthan		77.0	76.4	76.7	85.8	85.4	85.6	1.8	87.3	88.7	94.1	91.8	93.0	95.2	92.7	93.9	88.3	86.8	87.5	97.9	96.3	97.1	94.7	94.3	94.5	96.0	97.0	96.5	96.2	95.9	96.0	95.7	1.1	96.0	0.6	99.8	99.2	91.9	93.6	92.7
Lumbini	Rolpa		77.4	79.6	78.5	88.5	88.2	88.3	2.7	89.7	90.1	94.2	91.9	93.0	95.0	93.1	94.0	88.9	88.6	88.7	96.9	94.6	95.7	94.4	93.8	94.1	94.5	93.2	93.8	95.2	93.9	94.6	96.0	1.3	95.7	0.4	99.5	98.9	89.9	89.8	89.8
Lumbini	Rukum Purba		76.4	81.9	79.1	88.3	86.0	87.2	3.2	87.6	87.4	93.9	91.2	92.5	93.7	92.5	93.1	87.6	87.9	87.7	95.2	95.4	95.3	94.7	93.0	93.9	93.5	92.4	93.0	94.5	93.6	94.0	94.9	4.5	92.9	0.5	99.3	99.4	87.6	89.0	88.2
Lumbini	Dang		86.0	85.3	85.6	88.2	87.8	88.0	1.7	88.3	89.0	93.3	92.7	93.0	94.2	93.3	93.7	90.3	89.4	89.8	96.6	94.9	95.8	93.7	92.9	93.3	95.5	95.7	95.6	95.2	94.5	94.9	96.6	1.3	96.2	0.4	97.9	97.8	92.3	92.5	92.4
Lumbini	Banke		79.0	80.3	79.6	78.7	79.8	79.2	2.5	84.0	82.7	88.8	90.0	89.4	89.9	90.0	89.9	83.5	84.7	84.1	93.9	93.7	93.8	95.1	90.8	92.9	94.0	93.5	93.8	94.3	92.7	93.5	93.4	1.9	92.6	0.7	96.4	96.3	87.8	86.0	86.9
Lumbini	Bardiya		83.8	84.6	84.2	88.8	88.7	88.7	2.7	88.9	88.9	93.2	93.1	93.2	93.4	92.8	93.1	89.5	89.6	89.5	97.1	94.0	95.5	94.1	93.4	93.7	96.0	95.4	95.7	95.7	94.3	95.0	95.0	1.7	94.9	0.3	99.1	98.8	92.3	91.5	92.0
Sudurpaschim	Bajura		77.7	83.4	80.6	82.8	84.4	83.6	2.3	86.8	86.7	92.5	92.1	92.3	93.6	92.2	92.9	86.4	87.7	87.0	96.4	95.0	95.7	94.5	94.9	94.7	95.2	94.7	94.9	95.3	94.9	95.1	94.7	1.0	95.0	0.2	99.8	99.0	90.6	93.8	92.2
Sudurpaschim	Bajhang		79.8	78.0	78.9	88.3	89.6	88.9	2.0	89.7	90.0	93.3	93.2	93.3	95.1	94.2	94.6	89.3	88.8	89.1	98.4	96.9	97.6	95.6	95.5	95.5	97.5	97.2	97.4	97.2	96.5	96.9	96.6	0.8	96.6	0.5	98.8	98.7	93.9	94.9	94.4
Sudurpaschim	Achham		77.7	78.6	78.1	80.9	81.5	81.2	2.5	85.5	86.3	93.1	92.2	92.6	93.9	93.6	93.8	86.2	86.2	86.2	96.3	94.3	95.3	95.1	94.6	94.9	95.9	94.7	95.3	95.8	94.6	95.2	94.0	0.9	94.2	0.3	99.1	99.1	90.3	90.9	90.6
Sudurpaschim	Doti		78.3	82.6	80.4	83.5	85.1	84.3	2.9	87.1	87.1	92.0	92.4	92.2	94.0	93.4	93.7	87.0	88.0	87.5	96.9	95.0	96.0	93.7	93.2	93.5	96.7	95.7	96.2	95.8	94.6	95.2	95.3	1.2	95.5	0.4	99.6	99.3	90.3	91.0	90.6
Sudurpaschim	Kailali		84.0	85.0	84.5	89.6	89.5	89.5	3.0	89.5	89.7	94.6	94.0	94.3	94.2	92.9	93.5	90.1	89.9	90.0	96.6	95.4	96.0	93.9	93.8	93.9	94.7	94.7	94.7	95.1	94.6	94.9	95.9	2.0	95.5	0.4	98.3	98.3	89.9	89.4	89.7

Annex 6.1: Percentage of promoters

Province	District	Local Level	G1			G2			G3			G4			G5			G1-5			G6			G7			G8			G6-8			G9			G10			G9-10		
			Girls	Boys	Total	Girls	Boys	Total	Girls	Boys	Total	Girls	Boys	Total	Girls	Boys	Total	Girls	Boys	Total	Girls	Boys	Total	Girls	Boys	Total	Girls	Boys	Total	Girls	Boys	Total	Girls	Boys	Total	Girls	Boys	Total	Girls	Boys	Total
Sudurpaschim	Kanchanpur		87.5	87.8	87.7	90.8	91.0	90.9	2.1	90.3	90.6	94.7	94.8	94.7	93.7	93.3	93.5	91.3	91.2	91.3	96.6	95.8	96.2	95.3	94.1	94.7	95.4	96.0	95.7	95.8	95.3	95.5	96.3	1.2	96.1	0.5	98.2	98.6	92.2	90.9	91.5
Sudurpaschim	Dadeldhura		80.5	79.0	79.7	89.3	89.3	89.3	2.5	88.8	89.5	95.2	93.8	94.5	95.8	93.8	94.8	90.0	88.8	89.4	97.4	96.4	96.9	95.6	96.9	96.2	96.6	96.9	96.7	96.5	96.7	96.6	95.3	0.9	95.5	0.5	99.1	98.5	91.2	92.3	91.8
Sudurpaschim	Baitadi		78.7	80.8	79.7	88.2	89.8	89.0	2.4	88.4	88.9	94.1	94.5	94.3	94.6	94.1	94.4	89.0	89.5	89.3	96.4	95.0	95.7	96.3	95.7	96.0	96.9	96.7	96.8	96.5	95.8	96.2	96.5	1.4	96.1	0.3	98.7	98.9	93.7	93.9	93.8
Sudurpaschim	Darchula		81.7	79.6	80.6	90.0	90.6	90.3	1.4	90.6	91.0	95.4	94.5	94.9	95.2	94.3	94.8	90.7	89.9	90.3	97.9	96.4	97.1	96.8	97.2	97.0	97.8	97.2	97.5	97.5	96.9	97.2	96.2	1.9	95.8	0.3	98.4	98.6	94.8	93.3	94.1
Province 1			79.5	80.2	79.9	87.4	86.4	86.9	2.3	86.8	87.5	92.3	91.7	92.0	92.5	91.1	91.8	87.9	87.2	87.5	95.8	93.6	94.7	94.0	93.4	93.7	95.0	94.4	94.7	94.9	93.8	94.3	94.9	1.4	94.7	0.4	97.9	97.8	91.4	91.0	91.2
Madhesh			83.2	83.8	83.5	86.3	86.7	86.5	2.3	87.0	87.3	91.9	92.2	92.1	92.0	91.2	91.6	88.2	88.1	88.1	95.9	94.4	95.1	94.4	94.2	94.3	91.8	91.6	91.7	94.0	93.4	93.7	93.9	1.4	93.7	0.2	98.0	97.7	91.8	91.0	91.4
Bagmati			80.8	81.6	81.2	87.2	87.1	87.1	2.2	87.4	87.9	92.2	91.6	91.9	93.5	91.4	92.4	88.3	87.7	88.0	95.6	93.6	94.6	94.2	93.1	93.7	95.1	94.3	94.7	95.0	93.7	94.3	94.8	1.5	94.5	0.4	98.2	98.3	91.5	91.0	91.3
Gandaki			85.0	84.0	84.5	90.2	90.0	90.1	2.2	88.7	89.4	93.9	93.6	93.7	94.4	93.0	93.7	90.6	89.7	90.2	97.1	95.6	96.4	94.9	95.5	95.2	96.5	96.2	96.3	96.2	95.8	96.0	95.9	1.1	95.9	0.3	99.1	99.0	93.0	93.8	93.5
Lumbini			80.5	81.3	80.9	86.9	87.0	86.9	2.3	87.5	88.0	93.0	91.9	92.5	93.4	92.2	92.8	88.3	88.0	88.1	96.4	94.8	95.6	94.4	93.1	93.8	94.9	94.5	94.7	95.2	94.1	94.7	95.4	1.7	95.0	0.5	98.6	98.4	91.0	91.0	91.0
Karnali			77.9	78.7	78.3	85.2	84.9	85.1	2.4	86.8	87.0	93.0	91.9	92.5	92.8	91.1	91.9	87.0	86.5	86.8	96.2	94.9	95.5	95.0	95.4	95.2	85.4	84.5	84.9	95.4	94.9	95.2	86.1	1.0	86.0	0.2	88.6	88.6	83.4	83.1	83.3
Sudurpaschim			80.6	81.6	81.1	87.0	87.9	87.5	2.3	88.5	88.9	93.9	93.5	93.7	94.5	93.5	94.0	88.9	88.9	88.9	97.0	95.6	96.3	95.2	95.1	95.1	96.3	96.0	96.1	96.2	95.6	95.9	95.6	1.3	95.6	0.4	98.9	98.8	91.9	92.3	92.1
Nepal			81.1	81.6	81.3	87.2	87.1	87.2	2.3	87.5	88.0	92.9	92.4	92.6	93.3	91.9	92.6	88.5	88.0	88.2	96.3	94.6	95.5	94.6	94.3	94.4	93.6	93.1	93.3	95.3	94.5	94.9	93.8	1.3	93.6	0.3	97.0	96.9	90.6	90.5	90.5

Annex 6.2: Percentage of repeaters

Province	District	Local Level	G1			G2			G3			G4			G5			G1-5			G6			G7			G8			G6-8			G9			G10			G9-10		
			Girls	Boys	Total	Girls	Boys	Total	Girls	Boys	Total	Girls	Boys	Total	Girls	Boys	Total	Girls	Boys	Total	Girls	Boys	Total	Girls	Boys	Total	Girls	Boys	Total	Girls	Boys	Total	Girls	Boys	Total	Girls	Boys	Total	Girls	Boys	Total
Province 1	Taplejung	Aathrai Tribeni Rural Municipality	14.8	21.1	17.9	12.3	8.2	10.3	9.6	10.4	10.0	4.9	6.8	5.8	8.1	7.8	8.0	9.9	10.9	10.4	0.6	2.3	1.4	1.9	0.2	1.0	0.1	1.4	0.7	0.9	1.3	1.1	2.5	2.5	2.5	0.0	0.0	0.0	1.2	1.3	1.3
Province 1	Taplejung	Maiwakhola Rural Municipality	20.9	14.2	17.6	9.4	8.7	9.1	7.0	11.5	9.2	4.8	2.8	3.8	6.0	5.4	5.7	9.6	8.5	9.1	1.5	0.7	1.1	0.0	1.2	0.6	0.1	0.0	0.0	0.5	0.6	0.6	2.5	3.2	2.8	0.0	0.0	0.0	1.2	1.6	1.4
Province 1	Taplejung	Meringden Rural Municipality	12.4	19.0	15.7	7.3	8.2	7.7	10.9	11.1	11.0	4.4	6.2	5.3	6.7	5.1	5.9	8.3	9.9	9.1	3.0	6.4	4.7	1.9	2.8	2.3	3.2	3.4	3.3	2.7	4.2	3.5	5.0	4.5	4.7	6.8	5.0	5.9	5.9	4.8	5.3
Province 1	Taplejung	Mikwakhola Rural Municipality	26.5	29.7	28.1	14.5	14.8	14.6	9.0	9.4	9.2	3.4	3.7	3.6	8.8	3.9	6.4	12.4	12.3	12.4	2.1	3.3	2.7	4.6	1.9	3.2	1.4	4.9	3.1	2.7	3.4	3.0	16.8	4.0	10.4	0.0	0.0	0.0	8.4	2.0	5.2
Province 1	Taplejung	Pathivara Yangwarak Rural Municipality	5.2	5.7	5.4	5.8	6.1	5.9	9.0	9.1	9.1	5.7	2.0	3.9	1.9	3.8	2.8	5.5	5.3	5.4	0.0	1.7	0.9	0.8	2.1	1.5	0.1	1.6	0.8	0.3	1.8	1.1	2.5	2.5	2.5	6.0	0.0	3.0	4.2	1.3	2.8
Province 1	Taplejung	Phaktanglung Rural Municipality	16.6	23.4	20.0	7.5	5.7	6.6	8.7	10.2	9.5	4.1	4.1	4.1	6.4	4.8	5.6	8.7	9.6	9.1	2.8	5.7	4.2	2.5	3.4	2.9	1.9	2.2	2.1	2.4	3.7	3.1	7.3	8.2	7.8	5.9	6.7	6.3	6.6	7.4	7.0
Province 1	Taplejung	Phungling Municipality	11.1	8.2	9.7	7.9	10.8	9.4	7.3	9.4	8.3	5.1	6.0	5.5	3.3	4.5	3.9	6.9	7.8	7.4	2.5	2.2	2.3	2.2	1.1	1.6	0.1	0.0	0.0	1.6	1.1	1.3	3.9	4.0	3.9	0.0	0.0	0.0	1.9	2.0	2.0
Province 1	Taplejung	Sidingba Rural Municipality	16.7	15.4	16.1	11.5	17.0	14.3	10.9	12.4	11.7	7.0	11.0	9.0	6.4	9.6	8.0	10.5	13.1	11.8	6.7	3.7	5.2	5.0	2.2	3.6	0.1	0.7	0.4	3.9	2.2	3.1	2.5	2.5	2.5	0.0	0.0	0.0	1.2	1.3	1.3
Province 1	Taplejung	Sirijangha Rural Municipality	27.5	6.2	16.9	5.6	7.4	6.5	7.2	9.0	8.1	1.9	3.5	2.7	3.6	7.5	5.5	9.1	6.7	7.9	1.4	2.4	1.9	1.1	1.8	1.4	0.6	0.0	0.3	1.1	1.4	1.2	2.5	3.8	3.1	0.0	4.5	2.2	1.2	4.2	2.7
Province 1	Panchthar	Falgunanda Rural Municipality	11.3	12.8	12.0	7.2	10.7	9.0	9.4	11.1	10.3	2.3	2.4	2.4	5.5	6.0	5.8	7.2	8.6	7.9	0.0	1.7	0.9	0.0	2.5	1.2	2.5	3.5	3.0	0.8	2.6	1.7	2.8	2.9	2.9	5.5	5.1	5.3	4.2	4.0	4.1
Province 1	Panchthar	Hilihang Rural Municipality	10.0	25.6	17.8	6.8	11.7	9.2	13.8	13.5	13.6	6.4	6.9	6.7	3.9	5.4	4.7	8.2	12.6	10.4	1.5	2.2	1.9	0.4	2.1	1.2	4.9	4.0	4.5	2.3	2.8	2.5	4.4	4.1	4.3	0.0	0.0	0.0	2.2	2.0	2.1
Province 1	Panchthar	Kummayak Rural Municipality	24.0	27.5	25.7	8.8	9.5	9.1	11.4	13.2	12.3	7.5	17.0	12.3	7.8	19.1	13.5	11.9	17.3	14.6	0.6	4.1	2.4	0.0	1.3	0.6	4.1	4.9	4.5	1.6	3.4	2.5	7.9	4.6	6.3	0.0	0.0	0.0	3.9	2.3	3.1
Province 1	Panchthar	Miklajung Rural Municipality	24.6	20.1	22.3	10.0	8.3	9.1	10.1	12.0	11.1	6.2	5.6	5.9	4.5	6.8	5.6	11.1	10.6	10.8	1.9	4.2	3.0	0.4	1.9	1.2	1.4	0.8	1.1	1.2	2.3	1.8	2.5	2.9	2.7	0.0	0.0	0.0	1.2	1.5	1.4
Province 1	Panchthar	Phalelung Rural Municipality	13.4	13.0	13.2	7.2	8.3	7.7	7.6	7.5	7.6	3.2	3.4	3.3	3.8	5.5	4.6	7.0	7.5	7.3	0.3	1.9	1.1	0.5	1.3	0.9	2.6	2.3	2.4	1.1	1.8	1.5	2.9	2.5	2.7	6.1	4.4	5.2	4.5	3.5	4.0
Province 1	Panchthar	Phidim Municipality	19.8	22.2	21.0	7.8	7.6	7.7	8.3	9.1	8.7	3.9	4.5	4.2	5.1	6.4	5.8	9.0	9.9	9.5	1.4	2.1	1.8	1.1	1.4	1.2	0.7	0.9	0.8	1.1	1.5	1.3	3.0	4.5	3.8	5.3	4.3	4.8	4.2	4.4	4.3
Province 1	Panchthar	Tumbewa Rural Municipality	11.4	8.3	9.9	13.0	10.7	11.8	11.1	14.5	12.8	2.8	3.9	3.3	7.0	5.5	6.2	9.0	8.6	8.8	0.0	1.7	0.9	0.9	2.9	1.9	2.7	0.8	1.8	1.2	1.8	1.5	2.5	3.2	2.8	0.0	0.0	0.0	1.2	1.6	1.4
Province 1	Panchthar	Yangwarak Rural Municipality	15.0	18.8	16.9	6.3	10.2	8.2	7.5	7.3	7.4	4.3	4.4	4.3	3.6	5.5	4.5	7.3	9.2	8.3	2.7	4.6	3.6	2.6	0.8	1.7	0.6	0.5	0.5	1.9	2.0	2.0	2.5	2.5	2.5	0.0	4.4	2.2	1.2	3.5	2.3
Province 1	Ilam	Chulachuli Rural Municipality	3.0	2.6	2.8	4.9	4.6	4.7	7.7	8.4	8.1	6.2	4.7	5.5	3.5	3.4	3.5	5.1	4.8	4.9	0.4	3.2	1.8	3.9	2.9	3.4	0.1	1.0	0.5	1.5	2.4	1.9	3.9	5.8	4.9	5.6	4.5	5.0	4.7	5.2	4.9
Province 1	Ilam	Deumai Municipality	17.3	11.9	14.6	6.4	6.1	6.3	5.6	7.5	6.6	3.3	3.0	3.2	4.7	5.8	5.3	7.5	6.9	7.2	0.0	2.9	1.4	0.3	2.8	1.5	0.5	0.7	0.6	0.3	2.1	1.2	2.5	5.2	3.8	0.0	0.0	0.0	1.2	2.6	1.9
Province 1	Ilam	Ilam Municipality	10.7	12.4	11.6	6.4	5.8	6.1	8.1	9.2	8.7	3.7	3.2	3.5	4.6	4.4	4.5	6.7	7.0	6.9	0.4	1.9	1.2	1.0	1.2	1.1	1.1	2.0	1.5	0.8	1.7	1.3	2.5	2.5	2.5	0.0	4.1	2.0	1.2	3.3	2.3
Province 1	Ilam	Mai Municipality	7.7	8.9	8.3	6.2	6.3	6.2	8.9	9.3	9.1	3.6	6.9	5.3	5.2	7.7	6.4	6.3	7.8	7.0	1.2	1.4	1.3	0.0	0.9	0.5	0.1	2.0	1.0	0.4	1.4	0.9	3.2	3.3	3.2	5.5	0.0	2.7	4.3	1.6	3.0
Province 1	Ilam	Maijogmai Rural Municipality	19.3	14.4	16.8	6.6	8.6	7.6	6.3	11.1	8.7	1.9	2.6	2.2	5.3	6.2	5.7	7.9	8.6	8.2	0.0	0.7	0.4	0.0	0.2	0.1	0.8	1.8	1.3	0.3	0.9	0.6	2.5	2.5	2.5	0.0	4.8	2.4	1.2	3.7	2.4
Province 1	Ilam	Mangsebung Rural Municipality	22.8	22.2	22.5	10.7	10.7	10.7	8.8	9.4	9.1	9.3	3.8	6.5	5.2	7.4	6.3	11.4	10.7	11.0	13.0	13.8	13.4	2.8	3.9	3.3	2.1	0.6	1.3	5.9	6.1	6.0	2.5	2.5	2.5	0.0	0.0	0.0	1.2	1.3	1.3
Province 1	Ilam	Phakphokthum Rural Municipality	17.1	14.7	15.9	9.6	6.8	8.2	7.2	10.2	8.7	2.9	4.4	3.6	5.0	4.7	4.8	8.3	8.1	8.2	2.2	1.3	1.8	0.5	1.8	1.1	1.5	4.5	3.0	1.4	2.5	2.0	3.5	5.1	4.3	6.1	4.5	5.3	4.8	4.8	4.8
Province 1	Ilam	Rong Rural Municipality	11.9	4.2	8.1	5.2	3.7	4.5	4.9	5.6	5.3	3.7	3.0	3.3	2.8	5.6	4.2	5.7	4.4	5.1	0.0	0.7	0.4	2.2	3.3	2.7	0.1	0.0	0.0	0.7	1.3	1.0	2.5	2.5	2.5	0.0	0.0	0.0	1.2	1.3	1.3
Province 1	Ilam	Sandakpur Rural Municipality	13.5	9.9	11.7	7.4	8.8	8.1	4.9	8.6	6.7	3.0	4.7	3.9	8.9	8.9	8.9	7.6	8.2	7.9	2.6	3.9	3.3	0.0	3.3	1.7	0.1	0.9	0.5	0.9	2.7	1.8	4.2	6.1	5.1	0.0	0.0	0.0	2.1	3.0	2.6
Province 1	Ilam	Suryodaya Municipality	13.7	13.9	13.8	7.9	7.0	7.4	8.1	7.8	7.9	3.9	4.5	4.2	2.7	5.4	4.0	7.3	7.7	7.5	1.1	1.8	1.4	1.1	1.6	1.4	1.8	2.7	2.3	1.3	2.1	1.7	3.4	4.9	4.2	5.6	0.0	2.8	4.5	2.5	3.5
Province 1	Jhapa	Arjundhara Municipality	11.9	10.7	11.3	5.0	5.0	5.0	6.4	6.3	6.3	2.6	3.1	2.9	3.5	4.7	4.1	5.9	6.0	5.9	0.8	1.8	1.3	0.4	0.9	0.6	2.7	1.5	2.1	1.3	1.4	1.3	5.7	5.4	5.6	0.0	0.0	0.0	2.9	2.7	2.8
Province 1	Jhapa	Barhadashi Rural Municipality	7.2	8.0	7.6	7.8	8.5	8.1	10.1	12.4	11.2	5.6	6.7	6.1	10.2	7.1	8.6	8.2	8.5	8.4	0.7	0.7	0.7	0.6	0.2	0.4	1.0	0.3	0.6	0.7	0.4	0.6	2.5	2.5	2.5	0.0	0.0	0.0	1.2	1.3	1.3
Province 1	Jhapa	Bhadrapur Municipality	3.9	2.7	3.3	4.2	5.6	4.9	5.6	7.9	6.8	2.7	2.9	2.8	3.3	4.2	3.8	3.9	4.7	4.3	0.0	0.9	0.5	0.5	0.4	0.5	0.3	0.0	0.1	0.3	0.4	0.4	3.0	2.5	2.8	0.0	4.1	2.0	1.5	3.3	2.4
Province 1	Jhapa	Birtamod Municipality	1.5	1.3	1.4	5.1	5.3	5.2	5.6	6.2	5.9	2.7	3.1	2.9	2.7	4.3	3.5	3.5	4.0	3.8	0.3	1.2	0.7	0.5	1.0	0.8	0.2	0.1	0.1	0.3	0.8	0.5	2.5	2.8	2.7	0.0	0.0	0.0	1.2	1.4	1.3
Province 1	Jhapa	Buddhashanti Rural Municipality	17.4	15.2	16.3	8.3	8.2	8.3	8.5	7.4	7.9	4.3	4.0	4.1	2.3	3.9	3.1	8.2	7.7	8.0	1.1	2.4	1.8	0.9	2.1	1.5	2.9	5.8	4.3	1.6	3.5	2.5	3.9	4.0	3.9	0.0	0.0	0.0	2.0	2.0	2.0
Province 1	Jhapa	Damak Municipality	5.2	7.1	6.2	6.1	5.9	6.0	7.5	8.8	8.1	3.9	4.1	4.0	4.2	4.9	4.6	5.4	6.2	5.8	2.5	3.4	3.0	3.3	3.8	3.6	0.3	0.2	0.2	2.0	2.5	2.2	3.1	3.1	3.1	5.2	0.0	2.6	4.2	1.6	2.9
Province 1	Jhapa	Gauradhaha Municipality	18.2	17.1	17.6	5.2	8.6	6.9	7.7	8.5	8.1	2.0	3.1	2.6	2.3	4.0	3.1	7.1	8.3	7.7	0.0	1.7	0.9	0.6	0.8	0.7	0.4	0.2	0.3	0.4	0.9	0.6	2.7	2.9	2.8	0.0	0.0	0.0	1.3	1.4	1.4
Province 1	Jhapa	Gauriganj Rural Municipality	21.1	18.7	19.9	14.4	16.7	15.5	11.9	14.1	13.0	8.6	9.7	9.1	5.1	7.8	6.4	12.2	13.4	12.8	0.0	2.6	1.3	0.8	4.7	2.7	11.7	14.7	13.2	4.2	7.3	5.7	4.8	5.0	4.9	0.0	0.0	0.0	2.4	2.5	2.5
Province 1	Jhapa	Haldibari Rural Municipality	3.3	6.2	4.7	6.4	5.7	6.1	5.9	7.5	6.7	1.9	4.6	3.2	2.6	4.9	3.7	4.0	5.8	4.9	0.2	0.7	0.5	0.3	1.1	0.7	1.0	0.3	0.7	0.5	0.7	0.6	2.5	2.5	2.5	0.0	0.0	0.0	1.2	1.3	1.3
Province 1	Jhapa	Jhapa Rural Municipality	26.1	21.9	24.0	28.3	21.1	24.7	29.1	17.8	23.4	16.7	11.1	13.9	16.9	12.3	14.6	23.4	16.8	20.1	4.2	1.8	3.0	4.9	1.6	3.3	0.7	0.0	0.4	3.3	1.1	2.2	4.0	2.8	3.4	0.0	0.0	0.0	2.0	1.4	1.7
Province 1	Jhapa	Kachankawal Rural Municipality	17.1	19.5	18.3	13.9	17.2	15.5	15.8	14.9	15.4	5.6	6.9	6.2	5.9	8.1	7.0	11.7	13.3	12.5	1.1	4.7	2.9	1.3	4.5	2.9	1.2	3.6	2.4	1.2	4.3	2.7	3.1	5.0	4.0	0.0	0.0	0.0	1.6	2.5	2.0
Province 1	Jhapa	Kamal Rural Municipality	8.7	11.6	10.1	9.2	7.9	8.5	10.5	9.9	10.2	6.4	7.5	6.9	6.6	7.0	6.8	8.3	8.8	8.5	4.3	5.6	4.9	5.8	6.8	6.3	2.3	4.3	3.3	4.1	5.5	4.8	3.1	4.1	3.6	0.0	4.1	2.1	1.6	4.1	2.9
Province 1	Jhapa	Kanakai Municipality	3.7	2.4	3.1	4.6	4.8	4.7	7.4	7.3	7.4	4.3	3.4	3.9	2.3	3.4	2.9	4.5	4.3	4.4	0.8	1.3	1.0	1.2	2.1	1.7	0.1	0.3	0.2	0.7	1.3	1.0	3.8	3.8	3.8	5.5	4.6	5.1	4.7	4.2	4.4
Province 1	Jhapa	Mechinagar Municipality	4.0	3.9	3.9	4.8	5.4	5.1	5.9	6.8	6.4	2.5	3.1	2.8	3.1	4.8	3.9	4.1	4.8	4.4	0.9	1.4	1.1	0.9	1.2	1.0	1.2	0.9	1.0	1.0	1.2	1.1	3.2	3.8	3.5	0.0	0.0	0.0	1.6	1.9	1.8
Province 1	Jhapa	Shivasatakshi Municipality	5.0	7.0	6.0	7.6	7.9	7.7	7.3	8.4	7.8	4.5	3.9	4.2	4.1	5.6	4.8	5.7	6.6	6.1	0.5	1.8	1.1	0.6	2.1	1.3	2.1	1.4	1.8	1.1	1.7	1.4	6.2	6.1	6.2	0.0	0.0	0.0	3.1	3.1	3.1
Province 1	Morang	Belbari Municipality	8.1	4.4	6.3	5.8	6.7	6.2	5.6	6.1	5.9	2.5	2.6	2.6	2.3	3.7	3.0	4.9	4.7	4.8	0.0	1.0	0.5	0.2	0.3	0.3	0.3	0.0	0.2	0.2	0.4	0.3	2.7	2.7	2.7	5.2	0.0	2.6	4.0	1.3	2.7
Province 1	Morang	Biratnagar Metropolitan City	7.6	7.5	7.5	7.3	7.0	7.1	7.2	7.1	7.1	4.5	4.0	4.3	3.9	4.5	4.2	6.1	6.0	6.1	1.8	4.0	2.9	1.2	2.0	1.6	0.6	0.1	0.4	1.2	2.1	1.6	3.5	3.6	3.6	5.2	0.0	2.6	4.4	1.8	3.1
Province 1	Morang	Budhiganga Rural Municipality	25.3	25.4	25.3	17.1	17.7	17.4	14.1	15.6	14.8	14.1	10.4	12.3	8.2	6.9	7.6	15.8	15.2	15.5	2.3	4.3	3.3	1.7	3.5	2.6	2.4	1.5	2.0	2.1	3.1	2.6	4.8	4.6	4.7	7.8	5.4	6.6	6.3	5.0	5.6
Province 1	Morang	Dhanapalthan Rural Municipality	4.3	3.9	4.1	4.5	4.0	4.2	5.5	7.5	6.5	4.3	4.3	4.3	9.5	12.5	11.0	5.6	6.4	6.0	0.9	0.9	0.9	2.6	4.1	3.3	1.7	2.5	2.1	1.7	2.5	2.1	3.6	3.7	3.6	0.0	0.0	0.0	1.8	1.8	1.8
Province 1	Morang	Gramthan Rural Municipality	6.9	10.1	8.5	4.4	4.6	4.5	5.2	5.6	5.4	2.2	3.0	2.6	2.3	3.0	2.6	4.2	5.2	4.7	0.0	0.7	0.4	0.0	0.2	0.1	0.1	0.3	0.2	0.0	0.4	0.2	2.5	2.5	2.5	0.0	4.2	2.1	1.2	3.4	2.3
Province 1	Morang	Jahada Rural Municipality	14.1	17.0	15.5	15.9	12.1	14.0	13.2	13.6	13.4	9.1	8.7	8.9	11.4	9.0	10.2	12.7	12.1	12.4	4.1	2.9	3.5	0.5	0.9	0.7	4.0	3.4	3.7	2.9	2.4	2.6	2.5	2.5	2.5	0.0	0.0	0.0	1.2	1.3	1.3
Province 1	Morang	Kanepokhari Rural Municipality	7.0	6.9	6.9	5.0	5.4	5.2	5.6	7.0	6.3	4.2	3.5	3.9	2.9	4.1	3.5	4.9	5.4	5.2	0.1	1.7	0.9	1.7	1.5	1.6	0.1	0.0	0.0	0.6	1.1	0.9	3.4	4.9	4.2	5.4	0.0	2.7	4.4	2.4	3.4
Province 1	Morang	Katahari Rural Municipality	7.0	4.0	5.5	6.1	6.1	6.1	8.0	8.5	8.2	5.9	4.8	5.3	5.3	3.4	4.4	6.4	5.4	5.9	1.5	1.0	1.3	0.9	2.7	1.8	1.2	2.6	1.9	1.2	2.1	1.6	9.0	13.5	11.3	10.1	11.2	10.6	9.5	12.4	11.0
Province 1	Morang	Kerabari Rural Municipality	11.6	12.6	12.1	7.3	6.5	6.9	8.1	8.6	8.4	3.1	4.4	3.7	4.6	6.2	5.4	7.0	7.7	7.3	2.4	3.0	2.7	1.2	0.2	0.7	0.6	0.7	0.6	1.4	1.3	1.3	2.8	3.2	3.0	0.0	0.0	0.0	1.4	1.6	1.5
Province 1	Morang	Letang Municipality	3.6	3.4	3.5	4.6	4.1	4.4	5.2	5.6	5.4	2.4	2.3	2.3	4.0	6.5	5.2	4.0	4.4	4.2	0.0	0.7	0.4	0.0	0.2	0.1	0.1	0.0	0.0	0.0	0.3	0.2	2.7	2.8	2.7	0.0	0.0	0.0	1.4	1.4	1.4
Province 1	Morang	Miklajung Rural Municipality	5.9	8.6	7.3	7.3	8.0	7.6	8.1	9.3	8.7	4.9	4.0	4.5	4.7	5.4	5.0	6.2	7.1	6.6	3.5	3.4	3.5	0.8	2.1	1.4	1.4	3.2	2.3	1.9	2.9	2.4	4.7	5.3	5.0	0.0	0.0	0.0	2.3	2.7	2.5
Province 1	Morang	Pathari Shanishchare Municipality	13.8	12.7	13.2	6.6	7.1	6.8	7.5	7.0	7.3	4.6	6.1	5.3	4.7	5.4	5.1	7.4	7.7	7.5	1.4	1.9	1.7	0.8	1.3	1.1	1.0	1.3	1.2	1.1	1.5	1.3	5.6	5.4	5.5	0.0	0.0	0.0	2.8	2.7	2.7
Province 1	Morang	Rangeli Municipality	18.2	19.5	18.8	10.2	8.4	9.3	11.9	12.1	12.0	6.2	6.9	6.6	6.1	7.3	6.7	10.5	10.9	10.7	6.1	6.7	6.4	5.0	6.7	5.9	5.1	5.9	5.5	5.4	6.4	5.9	7.5	9.4	8.5	6.5	5.7	6.1	7.0	7.6	7.3
Province 1	Morang	Ratuwamai Municipality	5.0	6.4	5.7	5.9	7.1	6.5	8.7	9.1	8.9	5.9	4.2	5.0	4.7	5.3	5.0	6.0	6.4	6.2	0.9	2.8	1.8	1.9	2.0	2.0	0.3	0.0	0.1	1.0	1.6	1.3	2.5	3.1	2.8	0.0	0.0	0.0	1.2	1.6	1.4

Annex 6.2: Percentage of repeaters

Province	District	Local Level	G1			G2			G3			G4			G5			G1-5			G6			G7			G8			G6-8			G9			G10			G9-10		
			Girls	Boys	Total	Girls	Boys	Total	Girls	Boys	Total	Girls	Boys	Total	Girls	Boys	Total	Girls	Boys	Total	Girls	Boys	Total	Girls	Boys	Total	Girls	Boys	Total	Girls	Boys	Total	Girls	Boys	Total	Girls	Boys	Total	Girls	Boys	Total
Province 1	Morang	Sundarharaicha Municipality	7.6	7.7	7.7	7.1	7.5	7.3	8.1	7.6	7.8	4.0	3.6	3.8	4.4	5.0	4.7	6.2	6.3	6.3	1.1	2.5	1.8	1.0	1.4	1.2	1.0	0.8	0.9	1.0	1.6	1.3	4.3	4.2	4.3	0.0	0.0	0.0	2.2	2.1	2.1
Province 1	Morang	Sunwarshi Municipality	18.0	16.9	17.4	13.8	15.4	14.6	21.5	17.6	19.6	16.1	15.9	16.0	21.1	13.5	17.3	18.1	15.9	17.0	4.5	6.2	5.3	10.0	7.5	8.7	6.7	6.4	6.6	7.1	6.7	6.9	8.2	7.5	7.8	0.0	0.0	0.0	4.1	3.8	3.9
Province 1	Morang	Uralabari Municipality	13.9	10.9	12.4	4.3	4.5	4.4	5.4	6.9	6.2	3.1	3.2	3.1	3.3	3.5	3.4	6.0	5.8	5.9	0.8	2.6	1.7	0.8	0.7	0.8	1.2	1.5	1.3	0.9	1.6	1.3	3.5	3.5	3.5	5.2	0.0	2.6	4.4	1.8	3.1
Province 1	Sunsari	Barahkshetra Municipality	7.9	9.6	8.7	7.3	5.6	6.4	7.5	7.5	7.5	3.8	3.9	3.9	5.0	4.5	4.7	6.3	6.2	6.3	1.3	1.5	1.4	1.0	1.9	1.5	1.8	1.7	1.7	1.4	1.7	1.5	5.2	4.2	4.7	5.6	4.6	5.1	5.4	4.4	4.9
Province 1	Sunsari	Barju Rural Municipality	24.3	23.9	24.1	11.7	9.7	10.7	9.6	10.1	9.9	8.2	8.8	8.5	7.6	9.6	8.6	12.3	12.4	12.4	5.5	5.3	5.4	3.0	1.7	2.4	3.3	3.8	3.5	3.9	3.6	3.8	2.8	3.7	3.3	0.0	0.0	0.0	1.4	1.8	1.6
Province 1	Sunsari	Bhokraha Narsing Rural Municipality	19.7	21.6	20.6	10.4	9.8	10.1	10.8	10.2	10.5	15.8	8.7	12.2	13.9	5.6	9.7	14.1	11.2	12.6	1.6	2.1	1.8	6.0	1.7	3.8	0.1	0.0	0.0	2.5	1.2	1.9	4.2	2.5	3.4	0.0	0.0	0.0	2.1	1.3	1.7
Province 1	Sunsari	Dewanganj Rural Municipality	25.9	21.2	23.6	13.5	12.5	13.0	12.5	10.4	11.5	6.3	6.6	6.4	4.6	6.4	5.5	12.6	11.4	12.0	1.3	1.4	1.4	0.3	1.8	1.0	3.2	0.5	1.8	1.6	1.2	1.4	2.5	2.5	2.5	0.0	0.0	0.0	1.2	1.3	1.3
Province 1	Sunsari	Dharan Sub Metropolitan City	4.7	5.6	5.2	7.2	8.6	7.9	6.4	8.6	7.5	2.8	3.4	3.1	3.1	4.5	3.8	4.8	6.2	5.5	0.4	2.2	1.3	1.7	2.0	1.9	0.9	1.0	1.0	1.0	1.7	1.4	3.2	3.6	3.4	5.2	4.1	4.7	4.2	3.8	4.0
Province 1	Sunsari	Duhabi Municipality	15.9	13.4	14.6	10.6	8.5	9.6	9.0	7.8	8.4	5.8	4.8	5.3	7.2	5.3	6.2	9.7	8.0	8.8	0.9	3.0	1.9	1.5	1.0	1.3	1.2	1.0	1.1	1.2	1.7	1.4	2.5	3.1	2.8	5.7	5.3	5.5	4.1	4.2	4.1
Province 1	Sunsari	Gadhi Rural Municipality	14.7	10.9	12.8	12.7	14.0	13.3	10.1	14.1	12.1	6.8	5.6	6.2	7.1	5.5	6.3	10.3	10.0	10.1	3.8	4.9	4.4	4.7	4.1	4.4	0.1	0.4	0.2	2.8	3.1	3.0	3.6	8.4	6.0	0.0	4.4	2.2	1.8	6.4	4.1
Province 1	Sunsari	Harinagar Rural Municipality	14.4	15.9	15.2	8.2	8.4	8.3	7.4	7.0	7.2	4.5	4.9	4.7	4.6	7.2	5.9	7.8	8.7	8.3	1.0	1.1	1.0	0.0	0.4	0.2	0.1	0.4	0.2	0.4	0.6	0.5	2.8	2.7	2.8	5.9	4.2	5.1	4.4	3.5	3.9
Province 1	Sunsari	Inaruwa Municipality	17.5	15.4	16.5	11.6	8.6	10.1	12.8	11.6	12.2	8.4	5.9	7.1	9.5	6.9	8.2	12.0	9.7	10.8	2.1	4.5	3.3	2.1	4.4	3.2	0.4	0.1	0.3	1.5	3.0	2.3	3.6	3.6	3.6	0.0	0.0	0.0	1.8	1.8	1.8
Province 1	Sunsari	Itahari Sub Metropolitan City	5.3	5.6	5.4	5.9	6.0	5.9	6.1	7.3	6.7	3.0	3.3	3.1	2.4	3.5	3.0	4.5	5.1	4.8	0.8	1.6	1.2	0.7	1.2	0.9	0.5	0.5	0.5	0.7	1.1	0.9	3.5	3.4	3.5	5.4	4.1	4.8	4.5	3.8	4.1
Province 1	Sunsari	Koshi Rural Municipality	20.9	16.9	18.9	20.0	16.3	18.1	13.9	11.1	12.5	13.5	10.1	11.8	15.3	13.9	14.6	16.7	13.7	15.2	7.3	9.6	8.5	3.5	5.2	4.3	1.8	0.7	1.2	4.2	5.2	4.7	2.8	2.5	2.7	5.5	0.0	2.7	4.1	1.3	2.7
Province 1	Sunsari	Ramdhuni Municipality	11.0	8.3	9.7	8.9	8.9	8.9	8.2	11.6	9.9	8.2	6.6	7.4	8.1	10.0	9.0	8.9	9.1	9.0	5.8	6.2	6.0	3.5	4.0	3.7	0.3	0.0	0.1	3.2	3.4	3.3	2.5	2.7	2.6	0.0	0.0	0.0	1.2	1.4	1.3
Province 1	Dhankuta	Chaubise Rural Municipality	5.8	5.2	5.5	5.4	6.7	6.1	5.5	8.0	6.8	2.3	3.7	3.0	4.2	6.2	5.2	4.6	6.0	5.3	0.9	5.8	3.4	0.5	2.1	1.3	1.6	3.2	2.4	1.0	3.7	2.4	5.9	4.2	5.1	0.0	0.0	0.0	3.0	2.1	2.5
Province 1	Dhankuta	Chhathar Jorpati Rural Municipality	0.7	3.8	2.3	5.1	3.7	4.4	7.8	6.9	7.4	1.9	2.7	2.3	1.9	3.5	2.7	3.5	4.1	3.8	0.0	3.8	1.9	0.6	1.0	0.8	0.1	0.0	0.0	0.2	1.6	0.9	3.0	3.6	3.3	0.0	0.0	0.0	1.5	1.8	1.7
Province 1	Dhankuta	Dhankuta Municipality	6.9	8.9	7.9	5.7	7.4	6.5	6.7	7.5	7.1	2.5	2.7	2.6	4.1	4.9	4.5	5.2	6.3	5.7	0.0	1.0	0.5	0.0	0.2	0.1	0.1	0.0	0.0	0.0	0.4	0.2	2.5	2.5	2.5	0.0	0.0	0.0	1.2	1.3	1.3
Province 1	Dhankuta	Mahalaxmi Municipality	9.3	11.3	10.3	9.5	10.0	9.7	8.1	10.4	9.3	3.2	4.4	3.8	4.0	4.3	4.1	6.8	8.1	7.5	0.6	2.6	1.6	4.3	3.1	3.7	0.5	0.9	0.7	1.8	2.2	2.0	3.8	4.2	4.0	7.3	6.5	6.9	5.6	5.4	5.5
Province 1	Dhankuta	Pakhribas Municipality	18.1	17.8	18.0	11.5	9.6	10.6	7.7	12.0	9.8	4.4	5.7	5.0	5.6	7.0	6.3	9.4	10.4	9.9	2.9	2.7	2.8	0.5	2.5	1.5	0.6	1.1	0.9	1.3	2.1	1.7	2.5	2.5	2.5	0.0	0.0	0.0	1.2	1.3	1.3
Province 1	Dhankuta	Sangurigadhi Rural Municipality	15.7	14.6	15.2	6.8	11.1	8.9	7.9	13.3	10.6	7.5	6.9	7.2	4.1	8.4	6.2	8.4	10.9	9.6	0.4	1.4	0.9	0.0	0.7	0.4	0.1	0.0	0.0	0.2	0.7	0.4	3.1	3.2	3.1	6.3	0.0	3.2	4.7	1.6	3.1
Province 1	Dhankuta	Shahidbhumi Rural Municipality	7.0	9.7	8.3	5.5	4.2	4.8	6.2	9.0	7.6	3.1	4.6	3.9	3.6	7.2	5.4	5.1	6.9	6.0	0.0	3.9	1.9	0.5	3.4	2.0	0.7	2.4	1.5	0.4	3.2	1.8	5.8	6.1	5.9	0.0	0.0	0.0	2.9	3.0	3.0
Province 1	Terhathum	Aathrai Rural Municipality	27.5	25.5	26.5	9.9	10.1	10.0	7.1	11.0	9.0	5.0	4.8	4.9	6.6	9.1	7.9	11.2	12.1	11.7	0.4	4.2	2.3	1.9	2.6	2.2	2.1	1.0	1.6	1.5	2.6	2.0	4.7	4.2	4.4	6.3	5.8	6.0	5.5	5.0	5.2
Province 1	Terhathum	Chhathar Rural Municipality	11.4	12.0	11.7	8.5	11.3	9.9	11.3	8.6	9.9	3.3	5.6	4.4	7.2	4.9	6.1	8.3	8.5	8.4	2.1	7.3	4.7	2.9	2.7	2.8	5.3	2.9	4.1	3.5	4.3	3.9	6.3	3.4	4.8	5.9	7.8	6.9	6.1	5.6	5.8
Province 1	Terhathum	Laligurans Municipality	15.6	12.0	13.8	5.8	6.8	6.3	4.9	5.6	5.3	4.8	5.5	5.2	6.1	8.5	7.3	7.4	7.7	7.6	0.6	0.7	0.7	1.8	2.6	2.2	0.1	0.0	0.0	0.8	1.1	1.0	3.1	5.4	4.3	0.0	0.0	0.0	1.6	2.7	2.1
Province 1	Terhathum	Menchhayayem Rural Municipality	24.7	5.0	14.9	23.8	17.2	20.5	19.2	26.9	23.1	17.0	16.8	16.9	11.9	18.2	15.0	19.3	16.8	18.1	15.0	13.7	14.4	16.3	23.0	19.7	3.1	1.3	2.2	11.5	12.7	12.1	4.2	4.3	4.2	0.0	8.2	4.1	2.1	6.3	4.2
Province 1	Terhathum	Myanglung Municipality	29.9	26.5	28.2	11.7	6.7	9.2	14.9	9.4	12.2	8.0	5.7	6.9	3.9	4.9	4.4	13.7	10.7	12.2	3.9	3.1	3.5	3.2	1.6	2.4	2.9	0.0	1.4	3.3	1.6	2.4	3.0	3.5	3.3	0.0	0.0	0.0	1.5	1.7	1.6
Province 1	Terhathum	Phedap Rural Municipality	10.2	17.2	13.7	6.8	10.1	8.5	6.9	8.2	7.5	3.2	3.3	3.2	5.2	5.0	5.1	6.5	8.7	7.6	0.0	1.6	0.8	0.0	1.1	0.5	1.4	1.4	1.4	0.5	1.4	0.9	2.5	2.5	2.5	0.0	0.0	0.0	1.2	1.3	1.3
Province 1	a	Bhotkhola Rural Municipality	21.1	13.3	17.2	20.3	15.5	17.9	16.4	15.8	16.1	10.1	8.7	9.4	10.8	3.0	6.9	15.7	11.2	13.5	1.4	0.7	1.1	0.0	0.2	0.1	1.8	0.0	0.9	1.1	0.3	0.7	2.5	4.4	3.4	0.0	0.0	0.0	1.2	2.2	1.7
Province 1	a	Chainpur Municipality	16.5	21.8	19.2	11.8	12.6	12.2	9.3	10.0	9.6	5.6	6.8	6.2	5.5	5.7	5.6	9.7	11.4	10.6	0.5	3.3	1.9	0.7	3.6	2.1	1.7	2.1	1.9	1.0	3.0	2.0	4.4	4.6	4.5	5.5	5.1	5.3	4.9	4.8	4.9
Province 1	a	Chichila Rural Municipality	18.7	21.0	19.8	10.6	10.3	10.5	9.9	12.6	11.3	3.3	5.6	4.5	3.3	4.3	3.8	9.2	10.8	10.0	0.0	0.7	0.4	0.0	3.2	1.6	2.9	4.3	3.6	1.0	2.8	1.9	6.4	9.3	7.9	0.0	0.0	0.0	3.2	4.6	3.9
Province 1	a	Dharmadevi Municipality	25.9	21.7	23.8	13.4	10.0	11.7	11.9	15.7	13.8	2.5	9.3	5.9	5.9	12.3	9.1	11.9	13.8	12.9	2.8	6.1	4.5	0.5	5.0	2.8	1.9	1.1	1.5	1.7	4.1	2.9	5.1	3.7	4.4	0.0	0.0	0.0	2.5	1.9	2.2
Province 1	a	Khandbari Municipality	19.5	14.3	16.9	9.2	11.5	10.4	7.3	9.6	8.4	4.2	4.2	4.2	3.2	5.9	4.5	8.7	9.1	8.9	2.1	2.7	2.4	1.6	2.2	1.9	1.5	1.4	1.5	1.7	2.1	1.9	3.7	3.7	3.7	5.3	5.6	5.5	4.5	4.7	4.6
Province 1	a	Madi Municipality	22.8	22.0	22.4	10.5	7.2	8.8	7.8	6.2	7.0	7.5	4.8	6.2	8.1	6.0	7.0	11.3	9.2	10.3	0.0	1.4	0.7	0.0	1.5	0.8	0.1	0.0	0.0	0.0	1.0	0.5	2.5	2.5	2.5	5.8	4.6	5.2	4.1	3.6	3.8
Province 1	a	Makalu Rural Municipality	14.8	5.9	10.4	26.2	27.2	26.7	24.7	23.0	23.9	19.9	12.1	16.0	14.0	21.3	17.6	19.9	17.9	18.9	8.0	11.3	9.7	10.9	10.1	10.5	5.4	11.5	8.5	8.1	11.0	9.5	2.5	2.5	2.5	0.0	0.0	0.0	1.2	1.3	1.3
Province 1	a	Panchakhapan Municipality	21.4	29.9	25.6	14.4	12.2	13.3	11.2	11.1	11.2	6.4	8.2	7.3	6.0	9.6	7.8	11.9	14.2	13.0	0.8	2.5	1.7	2.6	7.8	5.2	2.6	2.0	2.3	2.0	4.1	3.1	2.5	2.5	2.5	0.0	0.0	0.0	1.2	1.3	1.3
Province 1	a	Sabhapokhari Rural Municipality	29.3	27.2	28.3	6.2	11.6	8.9	11.8	8.3	10.0	3.8	3.4	3.6	3.5	4.7	4.1	10.9	11.0	11.0	1.8	4.8	3.3	0.0	2.2	1.1	0.1	1.7	0.9	0.6	2.9	1.8	2.5	2.5	2.5	0.0	0.0	0.0	1.2	1.3	1.3
Province 1	a	Silichong Rural Municipality	28.3	26.6	27.5	7.8	12.1	10.0	11.4	7.6	9.5	3.6	5.1	4.3	5.1	3.8	4.5	11.2	11.0	11.1	0.8	0.7	0.8	0.0	0.2	0.1	0.1	0.9	0.5	0.3	0.6	0.5	2.5	2.5	2.5	7.3	4.7	6.0	4.9	3.6	4.3
Province 1	Bhojpur	Aamchowk Rural Municipality	16.1	6.3	11.2	14.6	14.8	14.7	12.6	13.4	13.0	4.3	3.5	3.9	3.4	6.7	5.1	10.2	8.9	9.6	0.4	1.2	0.8	0.4	0.8	0.6	0.1	0.5	0.3	0.3	0.8	0.6	2.5	3.1	2.8	0.0	0.0	0.0	1.2	1.6	1.4
Province 1	Bhojpur	Arun Rural Municipality	16.8	19.9	18.3	10.7	9.2	9.9	8.7	7.6	8.2	5.2	5.1	5.2	3.1	4.9	4.0	8.9	9.4	9.1	0.0	0.7	0.4	0.6	0.2	0.4	0.7	0.0	0.3	0.4	0.3	0.4	2.5	3.9	3.2	5.8	6.5	6.2	4.1	5.2	4.7
Province 1	Bhojpur	Bhojpur Municipality	13.5	15.5	14.5	7.5	7.1	7.3	7.1	9.1	8.1	5.7	6.5	6.1	5.2	6.6	5.9	7.8	9.0	8.4	1.9	4.5	3.2	1.1	3.0	2.1	1.2	1.4	1.3	1.4	3.0	2.2	8.8	9.4	9.1	0.0	0.0	0.0	4.4	4.7	4.5
Province 1	Bhojpur	Hatuwagadhi Rural Municipality	26.5	18.0	22.3	11.8	11.9	11.8	6.5	11.6	9.1	3.7	3.8	3.8	6.1	11.0	8.5	10.9	11.3	11.1	0.0	1.3	0.6	0.0	0.2	0.1	0.1	0.6	0.3	0.0	0.7	0.4	2.5	2.5	2.5	0.0	0.0	0.0	1.2	1.3	1.3
Province 1	Bhojpur	Pauwadungma Rural Municipality	22.4	23.5	22.9	7.8	8.0	7.9	13.1	16.5	14.8	4.6	3.9	4.2	1.9	6.4	4.2	10.0	11.7	10.8	0.0	3.0	1.5	0.0	4.4	2.2	0.1	0.0	0.0	0.0	2.5	1.3	3.2	6.5	4.8	0.0	0.0	0.0	1.6	3.3	2.4
Province 1	Bhojpur	Ramprasad Rai Rural Municipality	19.5	22.9	21.2	11.1	13.0	12.0	10.3	13.6	12.0	11.8	6.8	9.3	6.9	10.9	8.9	11.9	13.4	12.7	0.4	2.0	1.2	0.0	2.0	1.0	1.6	2.1	1.9	0.7	2.0	1.4	5.1	2.5	3.8	5.7	0.0	2.8	5.4	1.3	3.3
Province 1	Bhojpur	Salpasilichho Rural Municipality	11.9	22.0	17.0	5.9	8.7	7.3	5.5	13.8	9.7	2.5	3.5	3.0	1.9	3.6	2.8	5.6	10.3	7.9	2.9	2.4	2.6	0.7	1.1	0.9	1.7	0.8	1.3	1.8	1.4	1.6	2.5	4.3	3.4	0.0	0.0	0.0	1.2	2.1	1.7
Province 1	Bhojpur	Shadananda Municipality	19.5	24.5	22.0	11.1	13.0	12.1	9.4	13.3	11.3	5.3	8.1	6.7	5.6	7.0	6.3	10.2	13.2	11.7	0.5	0.7	0.6	0.7	0.2	0.4	1.4	0.9	1.2	0.9	0.6	0.7	3.2	2.9	3.1	0.0	0.0	0.0	1.6	1.5	1.5
Province 1	Bhojpur	Temkemaiyung Rural Municipality	22.7	17.7	20.2	10.1	11.8	11.0	13.7	15.6	14.7	10.9	8.4	9.7	10.1	10.9	10.5	13.5	12.9	13.2	3.3	4.0	3.7	0.6	2.2	1.4	1.3	1.9	1.6	1.7	2.7	2.2	3.2	2.5	2.9	5.8	4.6	5.2	4.5	3.6	4.0
Province 1	Solukhumbu	Khumbupasanglahm Rural Municipality	6.1	7.4	6.8	3.8	6.6	5.2	4.9	12.1	8.5	1.9	2.9	2.4	3.0	4.2	3.6	3.9	6.6	5.3	0.0	0.7	0.4	0.0	2.1	1.0	0.1	0.0	0.0	0.0	0.9	0.5	5.9	3.9	4.9	0.0	0.0	0.0	3.0	2.0	2.5
Province 1	Solukhumbu	Likhupike Rural Municipality	17.7	12.7	15.2	5.2	18.9	12.0	6.2	10.0	8.1	8.9	3.5	6.2	3.3	9.2	6.2	8.2	10.8	9.5	3.5	6.0	4.7	1.5	0.2	0.9	0.1	0.0	0.0	1.7	2.1	1.9	2.5	2.5	2.5	0.0	0.0	0.0	1.2	1.3	1.3
Province 1	Solukhumbu	Mahakulung Rural Municipality	21.9	19.3	20.6	4.9	7.9	6.4	5.5	5.6	5.5	1.9	2.5	2.2	1.9	3.0	2.4	7.2	7.6	7.4	0.0	1.3	0.7	0.0	0.2	0.1	0.1	0.0	0.0	0.0	0.5	0.3	2.5	2.5	2.5	0.0	0.0	0.0	1.2	1.3	1.3
Province 1	Solukhumbu	Mapya Dudhkoshi Rural Municipality	15.0	16.2	15.6	11.4	16.5	14.0	11.9	13.9	12.9	5.9	9.2	7.5	7.4	11.5	9.4	10.3	13.5	11.9	8.0	10.6	9.3	8.0	10.5	9.2	0.1	0.0	0.0	5.4	7.0	6.2	2.5	3.5	3.0	0.0	0.0	0.0	1.2	1.7	1.5
Province 1	Solukhumbu	Nechasalyan Rural Municipality	25.0	26.9	26.0	10.6	11.6	11.1	11.8	11.8	11.8	6.1	4.8	5.5	7.4	9.8	8.6	12.2	13.0	12.6	2.2	9.7	5.9	3.4	7.0	5.2	0.1	0.0	0.0	1.9	5.6	3.7	2.5	2.5	2.5	0.0	0.0	0.0	1.2	1.3	1.3
Province 1	Solukhumbu	Solududhakunda Municipality	19.0	17.0	18.0	7.7	9.5	8.6	6.4	7.8	7.1	3.3	4.9	4.1	2.9	3.9	3.4	7.8	8.6	8.2	1.3	1.8	1.5	0.7	0.6	0.6	0.1	0.0	0.0	0.7	0.8	0.7	2.5	2.5	2.5	0.0	0.0	0.0	1.2	1.3	1.3
Province 1	Solukhumbu	Sotang Rural Municipality	14.7	20.9	17.8	5.4	6.9	6.1	4.9	8.8	6.8	4.8	12.5	8.6	7.0	10.6	8.8	7.3	11.9	9.6	1.5	7.9	4.7	3.0	3.9	3.4	0.9	3.9	2.4	1.8	5.2	3.5	8.6	9.6	9.1	0.0	0.0	0.0	4.3	4.8	4.6
Province 1	Solukhumbu	Thulung Dudhkoshi Rural Municipality	23.8	23.7	23.8	16.4	14.5	15.4	11.7	15.6	13.7	11.0	9.5	10.2	8.4	5.7	7.1	14.3	13.8	14.0	4.8	2.8	3.8	4.8	4.6	4.7	1.8	0.0	0.9	3.8	2.5	3.1	3.6	3.2	3.4	0.0	0.0	0.0	1.8	1.6	1.7
Province 1	Okhaldhunga	Champadevi Rural Municipality	28.8	27.1	27.9	15.8	11.1	13.5	11.5	12.2	11.8	6.0	7.4	6.7	7.1	9.4	8.2	13.8	13.4	13.6	0.0	1.8	0.9	0.9	0.2	0.5	0.6	0.5	0.6	0.5	0.8	0.7	2.5	2.5	2.5	0.0	5.1	2.6	1.2	3.8	2.5

Annex 6.2: Percentage of repeaters

Province	District	Local Level	G1			G2			G3			G4			G5			G1-5			G6			G7			G8			G6-8			G9			G10			G9-10		
			Girls	Boys	Total	Girls	Boys	Total	Girls	Boys	Total	Girls	Boys	Total	Girls	Boys	Total	Girls	Boys	Total	Girls	Boys	Total	Girls	Boys	Total	Girls	Boys	Total	Girls	Boys	Total	Girls	Boys	Total	Girls	Boys	Total	Girls	Boys	Total
Province 1	Okhaldhunga	Chisankhugadhi Rural Municipality	12.3	15.6	14.0	6.1	9.0	7.6	8.4	7.1	7.8	3.6	2.0	2.8	3.7	5.1	4.4	6.9	7.8	7.3	0.0	0.7	0.4	0.0	1.9	0.9	0.1	0.7	0.4	0.0	1.1	0.6	6.9	4.6	5.8	0.0	0.0	0.0	3.5	2.3	2.9
Province 1	Okhaldhunga	Khijidemba Rural Municipality	20.3	21.4	20.9	7.9	10.2	9.0	6.8	12.9	9.9	4.1	3.8	4.0	5.5	7.3	6.4	8.9	11.1	10.0	0.0	1.6	0.8	0.7	1.6	1.1	1.3	0.9	1.1	0.7	1.3	1.0	8.0	14.0	11.0	0.0	0.0	0.0	4.0	7.0	5.5
Province 1	Okhaldhunga	Likhu Rural Municipality	29.1	10.6	19.8	9.2	16.3	12.8	17.5	13.0	15.2	10.0	9.5	9.7	7.0	9.7	8.4	14.6	11.8	13.2	1.4	0.7	1.0	0.7	0.2	0.5	0.1	0.7	0.4	0.7	0.6	0.6	4.4	3.3	3.8	0.0	0.0	0.0	2.2	1.6	1.9
Province 1	Okhaldhunga	Manebhanjyang Rural Municipality	19.8	19.6	19.7	10.9	10.1	10.5	8.6	13.1	10.8	5.6	4.3	4.9	3.9	6.6	5.2	9.7	10.7	10.2	2.0	3.4	2.7	0.9	3.0	1.9	2.2	1.1	1.6	1.7	2.5	2.1	2.9	2.5	2.7	5.5	4.5	5.0	4.2	3.5	3.9
Province 1	Okhaldhunga	Molung Rural Municipality	11.1	6.1	8.6	17.6	17.1	17.4	14.0	17.9	15.9	10.8	10.6	10.7	9.3	9.0	9.2	12.6	12.1	12.3	5.9	9.6	7.8	3.4	2.0	2.7	2.9	4.8	3.9	4.1	5.5	4.8	5.6	6.0	5.8	5.7	4.6	5.1	5.6	5.3	5.5
Province 1	Okhaldhunga	Siddhicharan Municipality	13.7	15.8	14.8	8.6	10.6	9.6	8.4	8.9	8.7	3.4	3.2	3.3	4.3	5.3	4.8	7.7	8.8	8.2	2.0	3.0	2.5	1.4	3.4	2.4	3.6	2.0	2.8	2.3	2.8	2.6	4.4	3.6	4.0	0.0	0.0	0.0	2.2	1.8	2.0
Province 1	Okhaldhunga	Sunkoshi Rural Municipality	22.3	20.1	21.2	6.4	6.4	6.4	10.0	8.5	9.2	4.5	6.4	5.4	3.0	4.7	3.8	9.2	9.2	9.2	0.8	1.3	1.0	1.8	2.0	1.9	0.9	0.9	0.9	1.2	1.4	1.3	2.5	2.5	2.5	0.0	0.0	0.0	1.2	1.3	1.3
Province 1	Khotang	Aiselukharka Rural Municipality	28.5	4.5	16.5	10.2	15.4	12.8	12.8	12.6	12.7	4.8	9.4	7.1	9.0	6.9	7.9	13.1	9.7	11.4	0.7	9.5	5.1	1.8	5.3	3.5	0.1	2.2	1.2	0.9	5.7	3.3	2.5	2.5	2.5	0.0	0.0	0.0	1.2	1.3	1.3
Province 1	Khotang	Barahapokhari Rural Municipality	10.9	18.1	14.5	14.4	14.4	14.4	12.3	13.5	12.9	5.0	3.3	4.2	3.8	5.6	4.7	9.3	11.0	10.1	2.4	2.0	2.2	3.2	0.8	2.0	0.7	0.0	0.3	2.1	0.9	1.5	3.3	3.2	3.2	5.8	4.8	5.3	4.5	4.0	4.2
Province 1	Khotang	Municipality	26.9	25.1	26.0	11.9	10.3	11.1	9.1	9.5	9.3	2.5	4.5	3.5	5.1	6.6	5.8	11.1	11.2	11.1	0.9	2.7	1.8	0.7	0.6	0.7	0.3	1.1	0.7	0.6	1.5	1.0	3.0	2.5	2.8	0.0	0.0	0.0	1.5	1.3	1.4
Province 1	Khotang	Municipality	11.9	12.5	12.2	10.3	11.4	10.9	7.5	10.6	9.1	3.1	5.6	4.4	2.4	5.7	4.0	7.0	9.2	8.1	0.3	2.8	1.5	0.0	1.7	0.9	0.1	0.0	0.0	0.1	1.5	0.8	2.5	3.1	2.8	0.0	0.0	0.0	1.2	1.6	1.4
Province 1	Khotang	Halesi Tuwachung Municipality	14.9	11.0	13.0	11.6	13.2	12.4	11.5	11.5	11.5	5.0	6.1	5.6	2.5	5.1	3.8	9.1	9.4	9.2	1.6	2.1	1.8	0.2	0.2	0.2	0.1	0.0	0.0	0.6	0.8	0.7	2.8	4.1	3.4	0.0	0.0	0.0	1.4	2.0	1.7
Province 1	Khotang	Jantedhunga Rural Municipality	25.8	23.4	24.6	12.5	16.8	14.7	15.3	12.0	13.6	2.9	5.8	4.4	6.4	5.8	6.1	12.6	12.8	12.7	1.7	2.0	1.9	0.0	0.2	0.1	1.3	0.7	1.0	1.0	1.0	1.0	2.5	2.5	2.5	0.0	0.0	0.0	1.2	1.3	1.3
Province 1	Khotang	Kepilasagadhi Rural Municipality	15.0	10.4	12.7	17.3	15.6	16.5	10.9	12.4	11.6	6.8	4.6	5.7	6.4	6.1	6.3	11.3	9.8	10.6	1.6	2.6	2.1	2.5	2.5	2.5	1.3	1.4	1.4	1.8	2.2	2.0	11.8	12.8	12.3	0.0	0.0	0.0	5.9	6.4	6.1
Province 1	Khotang	Khotehang Rural Municipality	16.3	5.4	10.8	21.1	19.1	20.1	14.4	12.7	13.6	8.2	6.4	7.3	6.7	8.9	7.8	13.3	10.5	11.9	1.4	1.7	1.5	2.2	0.7	1.4	1.5	1.4	1.5	1.7	1.3	1.5	2.5	3.0	2.7	0.0	0.0	0.0	1.2	1.5	1.4
Province 1	Khotang	Rawa Besi Rural Municipality	25.3	7.1	16.2	9.3	15.6	12.5	11.3	12.6	11.9	5.7	3.9	4.8	1.9	4.6	3.3	10.7	8.8	9.7	0.0	0.7	0.4	0.0	0.2	0.1	0.1	0.9	0.5	0.0	0.6	0.3	2.5	3.4	2.9	0.0	0.0	0.0	1.2	1.7	1.5
Province 1	Khotang	Sakela Rural Municipality	15.2	29.6	22.4	12.3	8.1	10.2	9.4	10.4	9.9	3.0	7.8	5.4	3.1	3.9	3.5	8.6	12.0	10.3	0.0	1.6	0.8	1.7	3.1	2.4	1.2	0.0	0.6	1.0	1.6	1.3	2.5	2.5	2.5	0.0	0.0	0.0	1.2	1.3	1.3
Province 1	Udayapur	Belaka Municipality	16.1	17.0	16.6	7.6	6.6	7.1	8.6	10.3	9.4	5.1	4.3	4.7	5.2	4.9	5.0	8.5	8.6	8.6	0.2	2.0	1.1	1.8	2.3	2.1	3.3	3.2	3.2	1.8	2.5	2.1	3.4	3.7	3.5	0.0	0.0	0.0	1.7	1.8	1.8
Province 1	Udayapur	Chaudandigadhi Municipality	8.5	8.5	8.5	6.8	6.5	6.7	8.9	8.6	8.7	3.6	3.8	3.7	3.4	5.0	4.2	6.2	6.5	6.4	0.9	2.4	1.6	0.9	1.1	1.0	1.5	2.5	2.0	1.1	2.0	1.5	3.9	4.3	4.1	5.3	4.3	4.8	4.6	4.3	4.4
Province 1	Udayapur	Katari Municipality	14.0	13.3	13.6	9.8	8.9	9.4	7.6	8.9	8.3	3.6	5.4	4.5	4.2	5.1	4.7	7.8	8.3	8.1	2.2	2.9	2.6	0.9	1.5	1.2	2.4	3.2	2.8	1.8	2.5	2.2	5.9	5.5	5.7	5.3	0.0	2.6	5.6	2.8	4.2
Province 1	Udayapur	Limchungbung Rural Municipality	11.9	28.2	20.0	11.8	8.7	10.3	9.0	10.7	9.9	5.7	4.0	4.8	3.8	6.2	5.0	8.4	11.6	10.0	1.0	1.6	1.3	0.8	0.2	0.5	0.1	0.0	0.0	0.6	0.6	0.6	2.5	2.5	2.5	0.0	0.0	0.0	1.2	1.3	1.3
Province 1	Udayapur	Rautamai Rural Municipality	23.2	28.8	26.0	13.2	12.4	12.8	11.3	16.4	13.9	4.2	6.3	5.2	8.0	8.5	8.2	12.0	14.5	13.2	5.9	6.0	6.0	3.6	8.2	5.9	6.3	5.9	6.1	5.3	6.7	6.0	8.7	9.4	9.1	6.7	5.9	6.3	7.7	7.7	7.7
Province 1	Udayapur	Tapli Rural Municipality	12.3	10.9	11.6	14.6	20.9	17.8	9.4	16.2	12.8	10.7	6.6	8.6	10.3	6.2	8.2	11.5	12.2	11.8	6.9	6.8	6.8	3.2	4.1	3.6	4.9	3.2	4.0	5.0	4.7	4.8	7.2	8.2	7.7	7.7	0.0	3.8	7.4	4.1	5.8
Province 1	Udayapur	Triyuga Municipality	16.9	15.7	16.3	9.3	9.0	9.2	8.8	9.8	9.3	5.8	4.8	5.3	5.1	7.3	6.2	9.2	9.3	9.2	2.7	3.6	3.2	5.4	8.4	6.9	2.1	3.0	2.6	3.4	5.0	4.2	6.1	7.8	7.0	5.6	4.3	4.9	5.9	6.0	5.9
Province 1	Udayapur	Udayapurgadhi Rural Municipality	24.6	22.6	23.6	11.8	7.7	9.8	8.7	10.1	9.4	6.0	5.8	5.9	4.7	7.7	6.2	11.2	10.8	11.0	1.1	4.2	2.7	2.4	4.2	3.3	2.5	3.5	3.0	2.0	4.0	3.0	4.9	4.5	4.7	5.9	8.5	7.2	5.4	6.5	6.0
Madhesh	Saptari	Municipality	18.3	11.1	14.7	12.2	14.6	13.4	12.6	10.9	11.8	4.5	3.3	3.9	3.8	7.3	5.6	10.3	9.4	9.9	1.2	3.2	2.2	3.3	1.8	2.6	1.7	2.5	2.1	2.1	2.5	2.3	3.6	4.0	3.8	0.0	0.0	0.0	1.8	2.0	1.9
Madhesh	Saptari	Balan Bihul Rural Municipality	9.5	6.8	8.2	8.9	10.8	9.8	10.2	10.1	10.1	3.7	2.4	3.1	3.5	4.7	4.1	7.1	7.0	7.1	0.0	1.4	0.7	0.0	0.2	0.1	0.1	0.0	0.0	0.0	0.5	0.3	2.5	2.5	2.5	0.0	0.0	0.0	1.2	1.3	1.3
Madhesh	Saptari	Bishnupur Rural Municipality	8.1	10.2	9.2	4.9	5.7	5.3	11.6	12.0	11.8	8.8	7.3	8.0	9.4	10.3	9.8	8.5	9.1	8.8	6.2	8.5	7.4	5.9	8.2	7.0	12.3	11.4	11.8	8.1	9.4	8.8	4.4	6.0	5.2	0.0	0.0	0.0	2.2	3.0	2.6
Madhesh	Saptari	Bodebarsaien Municipality	7.9	9.1	8.5	11.9	12.0	12.0	11.2	9.4	10.3	8.5	8.4	8.5	10.0	7.8	8.9	9.9	9.4	9.6	1.3	2.6	2.0	1.9	3.0	2.5	2.5	4.5	3.5	1.9	3.4	2.7	10.0	12.8	11.4	0.0	0.0	0.0	5.0	6.4	5.7
Madhesh	Saptari	Chhinnamasta Rural Municipality	11.5	8.7	10.1	21.7	19.3	20.5	15.4	17.1	16.2	11.5	11.4	11.5	8.9	13.3	11.1	13.8	13.9	13.9	1.7	2.1	1.9	6.2	7.3	6.8	5.0	5.8	5.4	4.3	5.1	4.7	3.4	2.5	2.9	0.0	0.0	0.0	1.7	1.3	1.5
Madhesh	Saptari	Dakneshwori Municipality	18.6	23.1	20.9	8.3	9.1	8.7	7.3	8.0	7.6	4.4	4.5	4.5	4.2	6.4	5.3	8.6	10.2	9.4	0.1	1.0	0.6	0.0	0.5	0.3	8.1	8.5	8.3	2.7	3.3	3.0	7.3	9.6	8.4	0.0	0.0	0.0	3.6	4.8	4.2
Madhesh	Saptari	Hanumannagar Kankalini Municipality	8.3	9.6	8.9	9.6	8.2	8.9	6.0	7.4	6.7	2.6	3.0	2.8	5.0	4.4	4.7	6.3	6.5	6.4	0.1	0.7	0.4	0.4	0.2	0.3	1.0	1.0	1.0	0.5	0.6	0.6	3.1	3.7	3.4	5.4	0.0	2.7	4.2	1.8	3.0
Madhesh	Saptari	Kanchanroop Municipality	15.4	13.1	14.3	5.4	4.9	5.2	7.5	8.0	7.7	5.9	4.0	5.0	3.8	3.7	3.8	7.6	6.8	7.2	1.1	1.6	1.3	2.3	0.9	1.6	1.2	1.0	1.1	1.6	1.2	1.4	3.1	3.1	3.1	8.5	5.6	7.0	5.8	4.3	5.1
Madhesh	Saptari	Khadak Municipality	21.9	19.4	20.7	21.7	17.3	19.5	19.7	15.9	17.8	11.0	7.9	9.4	10.8	9.1	9.9	17.0	13.9	15.5	3.0	5.2	4.1	1.3	4.1	2.7	5.2	5.4	5.3	3.2	4.9	4.0	4.6	5.5	5.0	0.0	0.0	0.0	2.3	2.7	2.5
Madhesh	Saptari	Mahadeva Rural Municipality	15.2	17.0	16.1	15.7	12.0	13.8	16.6	21.2	18.9	8.8	8.5	8.6	12.1	15.4	13.7	13.7	14.8	14.2	4.9	11.2	8.0	7.2	6.9	7.1	7.7	6.0	6.9	6.6	8.0	7.3	3.0	2.5	2.8	0.0	0.0	0.0	1.5	1.3	1.4
Madhesh	Saptari	Rajbiraj Municipality	7.9	7.0	7.5	8.0	5.5	6.7	8.2	7.9	8.0	5.0	5.7	5.3	7.5	6.6	7.0	7.3	6.5	6.9	3.6	1.8	2.7	0.3	0.2	0.2	11.5	7.4	9.4	5.1	3.1	4.1	2.5	2.5	2.5	6.5	4.8	5.6	4.5	3.7	4.1
Madhesh	Saptari	Rajgadh Rural Municipality	8.2	8.9	8.5	15.0	17.0	16.0	5.4	6.7	6.0	5.2	5.0	5.1	5.4	6.0	5.7	7.8	8.7	8.3	0.0	0.7	0.4	0.0	0.2	0.1	3.3	0.5	1.9	1.1	0.5	0.8	2.5	3.3	2.9	0.0	0.0	0.0	1.2	1.6	1.4
Madhesh	Saptari	Rupani Rural Municipality	16.0	15.1	15.6	10.7	13.1	11.9	14.3	13.7	14.0	5.7	7.9	6.8	10.1	11.4	10.7	11.4	12.2	11.8	4.3	6.3	5.3	4.6	3.5	4.0	2.2	1.9	2.0	3.7	3.9	3.8	4.1	8.2	6.2	6.5	5.1	5.8	5.3	6.7	6.0
Madhesh	Saptari	Saptakoshi Municipality	26.2	17.6	21.9	13.9	11.9	12.9	11.2	10.6	10.9	6.1	7.2	6.6	5.5	7.9	6.7	12.6	11.0	11.8	9.9	9.1	9.5	12.4	9.1	10.8	2.1	1.4	1.7	8.2	6.5	7.3	3.0	5.8	4.4	0.0	0.0	0.0	1.5	2.9	2.2
Madhesh	Saptari	Shambhunath Municipality	11.3	10.7	11.0	7.1	8.0	7.6	7.1	8.0	7.6	6.1	5.1	5.6	4.8	5.7	5.2	7.3	7.5	7.4	0.1	2.3	1.2	2.0	3.2	2.6	4.8	3.0	3.9	2.3	2.8	2.6	3.6	3.5	3.5	0.0	0.0	0.0	1.8	1.8	1.8
Madhesh	Saptari	Surunga Municipality	13.5	18.8	16.1	15.6	16.2	15.9	12.8	13.6	13.2	6.9	7.4	7.1	7.2	9.3	8.3	11.2	13.0	12.1	9.3	11.5	10.4	7.0	7.5	7.3	10.2	13.1	11.6	8.8	10.7	9.8	9.8	13.6	11.7	8.6	6.2	7.4	9.2	9.9	9.6
Madhesh	Saptari	Tilathi Koiladi Rural Municipality	1.3	2.4	1.9	4.9	4.4	4.6	5.1	6.1	5.6	1.9	2.5	2.2	3.6	4.1	3.9	3.4	3.9	3.6	0.0	0.7	0.4	0.0	0.2	0.1	5.8	5.7	5.7	1.9	2.2	2.1	4.4	4.8	4.6	0.0	0.0	0.0	2.2	2.4	2.3
Madhesh	Saptari	Tirahut Rural Municipality	9.3	11.6	10.5	6.8	7.6	7.2	6.7	9.0	7.8	9.0	8.3	8.7	5.6	10.0	7.8	7.5	9.3	8.4	2.6	4.1	3.4	9.2	6.3	7.8	5.4	4.6	5.0	5.7	5.0	5.4	14.8	14.8	14.8	0.0	0.0	0.0	7.4	7.4	7.4
Madhesh	Siraha	Arnama Rural Municipality	16.3	14.3	15.3	14.0	14.6	14.3	10.5	10.3	10.4	6.6	7.1	6.8	9.6	11.2	10.4	11.4	11.5	11.4	0.5	1.6	1.1	0.0	1.2	0.6	6.3	4.9	5.6	2.3	2.5	2.4	4.9	3.9	4.4	0.0	4.2	2.1	2.4	4.1	3.3
Madhesh	Siraha	Aurahi Rural Municipality	23.0	25.6	24.3	11.6	11.2	11.4	7.6	9.8	8.7	6.5	4.6	5.6	6.1	7.9	7.0	11.0	11.8	11.4	0.0	0.7	0.4	0.0	4.7	2.3	28.3	22.8	25.5	9.4	9.4	9.4	32.2	32.7	32.4	12.9	14.0	13.4	22.5	23.3	22.9
Madhesh	Siraha	Bariyarpatti Rural Municipality	14.1	13.9	14.0	12.7	11.6	12.1	14.2	11.0	12.6	6.2	7.4	6.8	7.0	6.9	6.9	10.8	10.1	10.5	0.2	1.0	0.6	0.3	1.1	0.7	7.9	12.7	10.3	2.8	4.9	3.9	8.3	8.4	8.3	6.4	0.0	3.2	7.4	4.2	5.8
Madhesh	Siraha	Bhagawanpur Rural Municipality	19.5	20.5	20.0	10.1	12.6	11.4	13.8	12.6	13.2	7.8	7.9	7.8	4.7	6.8	5.8	11.2	12.1	11.6	5.1	3.6	4.4	2.2	5.8	4.0	12.6	22.0	17.3	6.6	10.5	8.6	8.2	8.8	8.5	0.0	0.0	0.0	4.1	4.4	4.3
Madhesh	Siraha	Bishnupur Rural Municipality	10.0	11.3	10.6	12.6	8.9	10.8	9.4	10.1	9.7	3.7	4.1	3.9	4.4	5.4	4.9	8.0	8.0	8.0	1.1	1.7	1.4	3.5	4.1	3.8	4.2	6.2	5.2	2.9	4.0	3.5	5.4	4.0	4.7	0.0	0.0	0.0	2.7	2.0	2.4
Madhesh	Siraha	Dhangadhimai Municipality	9.5	7.9	8.7	6.6	6.8	6.7	8.2	10.2	9.2	3.9	5.6	4.7	6.5	6.2	6.4	6.9	7.3	7.1	3.9	3.8	3.9	7.0	7.4	7.2	8.5	8.7	8.6	6.5	6.7	6.6	6.8	9.1	8.0	0.0	0.0	0.0	3.4	4.6	4.0
Madhesh	Siraha	Golbazar Municipality	10.4	9.9	10.1	10.9	9.1	10.0	10.6	11.3	10.9	5.4	3.6	4.5	5.8	6.3	6.0	8.6	8.0	8.3	0.3	0.8	0.6	1.7	2.3	2.0	4.5	4.5	4.5	2.2	2.5	2.4	4.1	3.6	3.8	0.0	0.0	0.0	2.0	1.8	1.9
Madhesh	Siraha	Kalyanpur Municipality	17.5	18.7	18.1	15.9	12.7	14.3	18.5	10.6	14.6	8.1	7.1	7.6	10.9	8.7	9.8	14.2	11.6	12.9	5.7	10.0	7.8	2.1	2.7	2.4	3.5	6.1	4.8	3.8	6.2	5.0	12.8	15.0	13.9	10.7	8.3	9.5	11.7	11.6	11.7
Madhesh	Siraha	Karjanha Municipality	15.4	16.1	15.7	7.3	8.7	8.0	8.9	9.2	9.0	4.2	4.1	4.1	4.3	5.2	4.8	8.0	8.7	8.3	0.1	0.7	0.4	1.4	6.4	3.9	3.4	1.1	2.3	1.7	2.8	2.2	2.5	2.5	2.5	0.0	0.0	0.0	1.2	1.3	1.3
Madhesh	Siraha	Lahan Municipality	15.5	13.4	14.4	14.2	11.2	12.7	10.5	9.4	9.9	6.9	6.2	6.6	9.1	6.7	7.9	11.2	9.4	10.3	0.6	1.6	1.1	0.4	1.3	0.8	4.4	5.0	4.7	1.8	2.6	2.2	4.7	5.3	5.0	5.3	4.4	4.9	5.0	4.9	5.0
Madhesh	Siraha	Laxmipur Patari Rural Municipality	22.2	20.0	21.1	15.3	11.2	13.2	12.1	13.6	12.8	9.6	9.9	9.8	10.6	12.5	11.5	13.9	13.4	13.7	6.0	4.8	5.4	8.3	8.0	8.1	24.4	22.5	23.4	12.9	11.8	12.3	5.2	6.7	6.0	9.2	5.4	7.3	7.2	6.1	6.6
Madhesh	Siraha	Mirchaiya Municipality	13.4	11.8	12.6	10.2	7.8	9.0	10.4	10.0	10.2	7.7	7.3	7.5	8.1	7.7	7.9	9.9	8.9	9.4	6.5	5.4	5.9	4.4	2.8	3.6	12.8	5.8	9.3	7.9	4.7	6.3	10.9	8.1	9.5	5.3	0.0	2.7	8.1	4.1	6.1
Madhesh	Siraha	Naraha Rural Municipality	18.5	15.6	17.1	12.2	10.4	11.3	15.3	16.7	16.0	8.4	8.1	8.3	11.9	10.5	11.2	13.2	12.3	12.8	1.3	4.7	3.0	1.5	1.5	1.5	0.1	0.0	0.0	1.0	2.1	1.5	5.6	2.5	4.1	0.0	0.0	0.0	2.8	1.3	2.0

Annex 6.2: Percentage of repeaters

Province	District	Local Level	G1			G2			G3			G4			G5			G1-5			G6			G7			G8			G6-8			G9			G10			G9-10		
			Girls	Boys	Total	Girls	Boys	Total	Girls	Boys	Total	Girls	Boys	Total	Girls	Boys	Total	Girls	Boys	Total	Girls	Boys	Total	Girls	Boys	Total	Girls	Boys	Total	Girls	Boys	Total	Girls	Boys	Total	Girls	Boys	Total	Girls	Boys	Total
Madhesh	Siraha	Navarajpur Rural Municipality	13.3	29.5	21.4	31.5	28.5	30.0	21.8	20.8	21.3	20.2	15.2	17.7	12.6	18.7	15.6	19.9	22.6	21.2	6.2	3.6	4.9	3.4	1.9	2.7	15.3	5.8	10.6	8.3	3.8	6.0	6.1	6.5	6.3	0.0	0.0	0.0	3.1	3.2	3.1
Madhesh	Siraha	Sakhuwanankarkatti Rural Municipality	24.7	17.1	20.9	15.4	13.1	14.3	17.7	16.3	17.0	5.3	3.4	4.3	4.3	3.5	3.9	13.5	10.7	12.1	2.3	3.1	2.7	8.0	8.0	8.0	13.1	15.1	14.1	7.8	8.7	8.3	15.7	14.6	15.2	21.6	14.4	18.0	18.7	14.5	16.6
Madhesh	Siraha	Siraha Municipality	13.5	10.4	12.0	10.5	8.7	9.6	13.5	11.4	12.5	6.5	6.1	6.3	9.0	7.2	8.1	10.6	8.8	9.7	3.2	2.6	2.9	3.2	4.1	3.7	13.8	11.4	12.6	6.8	6.1	6.4	11.5	7.7	9.6	7.8	5.7	6.8	9.7	6.7	8.2
Madhesh	Siraha	Sukhipur Municipality	17.0	17.3	17.2	14.0	11.2	12.6	9.7	12.5	11.1	3.4	4.9	4.1	6.3	7.1	6.7	10.1	10.6	10.3	2.0	4.2	3.1	6.4	9.2	7.8	31.5	31.3	31.4	13.3	14.9	14.1	5.8	5.0	5.4	5.6	0.0	2.8	5.7	2.5	4.1
Madhesh	Dhanusha	Aurahi Rural Municipality	8.2	10.1	9.2	10.9	11.4	11.2	8.9	9.3	9.1	1.9	2.0	1.9	2.3	3.0	2.6	6.4	7.2	6.8	0.0	0.7	0.4	0.9	1.4	1.2	0.8	1.0	0.9	0.6	1.0	0.8	2.5	2.5	2.5	0.0	0.0	0.0	1.2	1.3	1.3
Madhesh	Dhanusha	Bateswor Rural Municipality	5.5	4.5	5.0	7.0	5.0	6.0	6.7	6.8	6.8	2.5	2.6	2.5	3.1	7.0	5.0	5.0	5.2	5.1	0.4	1.2	0.8	0.0	0.2	0.1	0.4	1.1	0.8	0.3	0.8	0.5	3.8	3.0	3.4	0.0	0.0	0.0	1.9	1.5	1.7
Madhesh	Dhanusha	Bideha Municipality	0.0	0.0	0.0	6.5	5.9	6.2	6.6	7.3	6.9	1.9	2.0	1.9	1.9	3.0	2.4	3.4	3.6	3.5	0.0	0.7	0.4	0.0	0.2	0.1	1.1	0.0	0.5	0.4	0.3	0.3	2.7	2.5	2.6	0.0	0.0	0.0	1.4	1.3	1.3
Madhesh	Dhanusha	Dhanauji Rural Municipality	0.0	0.0	0.0	4.7	4.3	4.5	4.9	5.6	5.3	3.1	3.4	3.3	3.7	3.0	3.3	3.3	3.2	3.3	0.0	0.7	0.4	0.0	0.2	0.1	0.1	0.0	0.0	0.0	0.3	0.2	2.5	2.5	2.5	0.0	0.0	0.0	1.2	1.3	1.3
Madhesh	Dhanusha	Dhanusadham Municipality	26.6	24.8	25.7	20.3	13.8	17.1	7.3	6.9	7.1	2.7	2.4	2.5	2.1	3.5	2.8	11.8	10.3	11.0	0.0	0.9	0.5	0.0	0.2	0.1	0.1	0.0	0.0	0.0	0.4	0.2	3.2	2.7	3.0	0.0	0.0	0.0	1.6	1.4	1.5
Madhesh	Dhanusha	Ganeshman Charnath Municipality	11.1	14.0	12.6	11.1	7.8	9.4	8.1	8.5	8.3	3.7	3.9	3.8	6.2	4.2	5.2	8.1	7.7	7.9	0.9	1.8	1.4	1.2	2.6	1.9	5.4	8.1	6.7	2.5	4.2	3.3	5.1	4.7	4.9	0.0	4.3	2.1	2.6	4.5	3.5
Madhesh	Dhanusha	Hanspur Municipality	6.8	6.0	6.4	12.0	9.3	10.7	10.1	8.3	9.2	4.6	5.1	4.9	6.9	6.5	6.7	8.1	7.0	7.6	0.6	2.8	1.7	3.5	5.7	4.6	1.6	1.7	1.7	1.9	3.4	2.7	2.7	2.7	2.7	0.0	6.1	3.1	1.4	4.4	2.9
Madhesh	Dhanusha	Janaknandini Rural Municipality	0.2	0.0	0.1	5.1	4.6	4.8	4.9	5.6	5.3	1.9	2.0	1.9	2.7	3.2	3.0	3.0	3.1	3.0	0.0	0.7	0.4	0.0	0.2	0.1	1.5	0.4	0.9	0.5	0.4	0.5	6.4	4.0	5.2	6.6	4.4	5.5	6.5	4.2	5.3
Madhesh	Dhanusha	Janakpurdham Sub Metropolitan City	14.2	11.7	12.9	7.3	6.8	7.0	7.6	7.9	7.7	3.2	2.4	2.8	3.2	3.1	3.1	7.1	6.4	6.7	0.6	1.2	0.9	0.8	0.3	0.6	1.0	0.6	0.8	0.8	0.7	0.8	3.6	3.6	3.6	5.4	4.5	5.0	4.5	4.1	4.3
Madhesh	Dhanusha	Kamala Municipality	10.7	13.8	12.2	6.2	7.1	6.7	5.1	6.8	6.0	1.9	2.2	2.1	4.4	4.0	4.2	5.7	6.8	6.2	0.1	1.5	0.8	0.0	0.2	0.1	7.8	8.4	8.1	2.6	3.3	3.0	9.2	14.1	11.7	9.5	8.2	8.8	9.3	11.2	10.2
Madhesh	Dhanusha	Kshireshwornath Municipality	13.9	5.3	9.6	11.5	8.7	10.1	13.0	10.6	11.8	5.3	5.9	5.6	2.7	3.8	3.3	9.3	6.9	8.1	0.0	0.7	0.4	0.0	0.2	0.1	0.4	1.2	0.8	0.1	0.7	0.4	6.3	9.1	7.7	6.9	4.2	5.6	6.6	6.7	6.6
Madhesh	Dhanusha	Laxminiya Rural Municipality	12.8	10.8	11.8	17.9	14.5	16.2	15.5	9.5	12.5	8.9	6.4	7.6	5.6	4.1	4.9	12.1	9.1	10.6	12.8	10.3	11.5	7.8	8.6	8.2	10.8	13.8	12.3	10.5	10.9	10.7	4.9	7.6	6.2	7.5	5.0	6.2	6.2	6.3	6.2
Madhesh	Dhanusha	Mithila Bihari Rural Municipality	8.7	5.7	7.2	5.1	5.5	5.3	6.3	7.0	6.7	4.1	5.1	4.6	4.5	3.8	4.1	5.8	5.4	5.6	0.0	1.2	0.6	0.7	2.1	1.4	3.0	6.6	4.8	1.3	3.3	2.3	3.6	4.1	3.9	0.0	0.0	0.0	1.8	2.1	1.9
Madhesh	Dhanusha	Mithila Municipality	5.8	7.2	6.5	5.2	6.0	5.6	5.8	6.6	6.2	3.0	3.3	3.1	3.8	7.3	5.5	4.7	6.1	5.4	0.0	1.0	0.5	0.2	0.6	0.4	0.3	0.2	0.3	0.2	0.6	0.4	2.9	2.5	2.7	0.0	0.0	0.0	1.5	1.3	1.4
Madhesh	Dhanusha	Municipality	3.6	4.5	4.1	5.0	4.0	4.5	6.8	5.9	6.3	3.0	2.9	2.9	2.5	3.0	2.7	4.2	4.0	4.1	0.0	1.2	0.6	0.4	0.7	0.6	1.0	0.4	0.7	0.5	0.8	0.6	2.5	3.5	3.0	0.0	0.0	0.0	1.2	1.8	1.5
Madhesh	Dhanusha	Nagarain Municipality	5.1	2.9	4.0	4.7	5.9	5.3	6.4	6.4	6.4	3.0	2.6	2.8	2.4	3.9	3.1	4.3	4.3	4.3	0.0	0.7	0.4	0.0	0.2	0.1	0.1	0.0	0.0	0.0	0.3	0.2	2.5	2.5	2.5	0.0	0.0	0.0	1.2	1.3	1.3
Madhesh	Dhanusha	Sabaila Municipality	14.7	14.6	14.6	12.9	12.9	12.9	9.6	11.8	10.7	5.6	7.1	6.4	8.2	8.1	8.1	10.2	10.9	10.5	8.6	8.3	8.5	6.4	8.4	7.4	12.8	11.4	12.1	9.3	9.3	9.3	13.5	11.4	12.5	6.0	0.0	3.0	9.8	5.7	7.7
Madhesh	Dhanusha	Sahidnagar Municipality	12.5	10.6	11.6	11.2	13.0	12.1	14.8	14.1	14.4	9.3	10.3	9.8	15.5	12.8	14.2	12.6	12.2	12.4	1.9	2.1	2.0	1.6	1.6	1.6	0.9	1.2	1.1	1.5	1.6	1.5	2.5	2.5	2.5	0.0	0.0	0.0	1.2	1.3	1.3
Madhesh	Mahottari	Aurahi Municipality	13.0	19.6	16.3	14.9	13.5	14.2	9.3	10.4	9.9	9.0	7.3	8.2	10.3	13.9	12.1	11.3	12.9	12.1	4.9	5.4	5.1	7.1	10.6	8.8	8.5	9.6	9.0	6.8	8.5	7.7	9.0	10.5	9.8	11.9	8.0	10.0	10.5	9.3	9.9
Madhesh	Mahottari	Balwa Municipality	21.3	19.6	20.5	9.0	10.7	9.8	8.7	10.1	9.4	5.3	8.4	6.8	4.2	4.9	4.6	9.7	10.7	10.2	3.1	3.9	3.5	0.2	1.1	0.6	11.4	15.8	13.6	4.9	6.9	5.9	6.7	6.0	6.3	13.9	13.8	13.9	10.3	9.9	10.1
Madhesh	Mahottari	Bardibas Municipality	12.4	12.5	12.5	10.5	8.7	9.6	9.6	9.4	9.5	5.3	5.1	5.2	7.8	7.9	7.9	9.1	8.7	8.9	6.0	5.9	5.9	3.7	7.1	5.4	3.5	4.3	3.9	4.4	5.7	5.1	4.3	4.2	4.2	5.2	0.0	2.6	4.7	2.1	3.4
Madhesh	Mahottari	Bhangaha Municipality	18.7	5.0	11.9	13.3	12.0	12.7	9.1	8.6	8.9	3.8	5.4	4.6	5.5	6.4	6.0	10.1	7.5	8.8	0.5	2.7	1.6	0.3	0.8	0.6	3.7	3.9	3.8	1.5	2.5	2.0	3.6	5.5	4.5	5.5	4.3	4.9	4.5	4.9	4.7
Madhesh	Mahottari	Ekdara Rural Municipality	2.7	2.3	2.5	4.3	4.4	4.4	5.7	7.0	6.3	1.9	2.0	1.9	2.4	3.0	2.7	3.4	3.7	3.6	0.1	0.7	0.4	0.0	0.2	0.1	2.0	2.3	2.1	0.7	1.1	0.9	2.5	2.5	2.5	0.0	0.0	0.0	1.2	1.3	1.3
Madhesh	Mahottari	Gaushala Municipality	20.5	19.3	19.9	7.3	8.7	8.0	6.5	7.4	7.0	4.6	3.4	4.0	2.7	3.2	2.9	8.3	8.4	8.4	0.0	0.9	0.4	0.1	0.5	0.3	2.0	2.1	2.0	0.7	1.1	0.9	4.0	4.3	4.2	0.0	4.1	2.0	2.0	4.2	3.1
Madhesh	Mahottari	Jaleswor Municipality	16.5	11.4	14.0	7.3	7.1	7.2	7.0	8.4	7.7	5.8	4.7	5.2	3.6	4.9	4.3	8.0	7.3	7.7	1.4	4.4	2.9	0.3	1.0	0.6	0.2	0.1	0.2	0.6	1.8	1.2	3.6	3.8	3.7	6.2	4.6	5.4	4.9	4.2	4.5
Madhesh	Mahottari	Loharpatti Municipality	14.5	13.2	13.9	13.7	13.4	13.6	12.0	14.3	13.1	7.5	8.6	8.1	12.3	13.7	13.0	12.0	12.7	12.3	6.7	7.3	7.0	6.7	7.8	7.3	7.6	8.6	8.1	7.0	7.9	7.5	7.4	9.5	8.5	12.0	11.7	11.9	9.7	10.6	10.2
Madhesh	Mahottari	Mahottari Rural Municipality	19.1	9.4	14.2	15.6	16.0	15.8	7.8	7.0	7.4	2.7	3.1	2.9	4.6	4.0	4.3	9.9	7.9	8.9	1.6	2.6	2.1	1.4	0.8	1.1	3.9	4.0	3.9	2.3	2.5	2.4	2.5	3.0	2.7	0.0	0.0	0.0	1.2	1.5	1.4
Madhesh	Mahottari	Manara Sisawa Municipality	6.8	7.4	7.1	7.5	8.1	7.8	7.6	6.7	7.2	7.4	6.3	6.8	4.8	7.1	5.9	6.8	7.1	7.0	0.2	0.7	0.5	0.1	0.4	0.3	0.9	1.0	1.0	0.4	0.7	0.6	2.5	3.1	2.8	0.0	0.0	0.0	1.2	1.5	1.4
Madhesh	Mahottari	Matihani Municipality	6.0	8.8	7.4	18.5	19.9	19.2	21.7	13.3	17.5	5.2	5.3	5.3	14.5	11.2	12.9	13.2	11.7	12.5	0.2	1.1	0.7	0.3	0.2	0.3	6.2	10.3	8.3	2.3	3.9	3.1	3.0	2.5	2.7	0.0	0.0	0.0	1.5	1.3	1.4
Madhesh	Mahottari	Pipra Rural Municipality	14.2	15.2	14.7	11.9	13.9	12.9	8.8	11.3	10.0	5.4	6.9	6.2	4.8	8.0	6.4	9.0	11.1	10.1	1.0	1.4	1.2	0.2	0.2	0.2	8.2	10.2	9.2	3.1	3.9	3.5	3.1	3.3	3.2	0.0	0.0	0.0	1.5	1.7	1.6
Madhesh	Mahottari	Ramgopalpur Municipality	9.6	6.8	8.2	7.8	8.3	8.0	7.4	8.2	7.8	6.1	8.4	7.2	4.0	4.9	4.5	7.0	7.3	7.2	0.0	1.0	0.5	0.2	1.0	0.6	8.2	4.5	6.3	2.8	2.2	2.5	7.0	6.8	6.9	0.0	0.0	0.0	3.5	3.4	3.4
Madhesh	Mahottari	Samsi Rural Municipality	18.1	16.0	17.0	12.0	10.5	11.3	11.1	12.1	11.6	2.7	2.7	2.7	3.8	4.2	4.0	9.5	9.1	9.3	1.6	0.7	1.2	0.0	0.2	0.1	2.6	1.7	2.2	1.4	0.9	1.1	3.1	4.1	3.6	0.0	0.0	0.0	1.5	2.1	1.8
Madhesh	Mahottari	Sonama Rural Municipality	7.6	7.9	7.8	9.5	11.3	10.4	9.5	10.6	10.1	8.7	6.0	7.3	9.3	7.5	8.4	8.9	8.7	8.8	0.5	2.6	1.5	1.7	2.6	2.2	2.6	3.3	3.0	1.6	2.8	2.2	3.9	3.7	3.8	0.0	4.2	2.1	2.0	4.0	3.0
Madhesh	Sarlahi	Bagmati Municipality	12.6	13.6	13.1	13.0	11.3	12.2	15.0	13.2	14.1	6.9	8.4	7.6	6.8	5.2	6.0	10.9	10.3	10.6	3.2	4.4	3.8	9.1	7.3	8.2	22.4	17.1	19.8	11.6	9.6	10.6	2.9	2.9	2.9	0.0	0.0	0.0	1.4	1.5	1.4
Madhesh	Sarlahi	Balara Municipality	6.8	9.2	8.0	6.9	5.3	6.1	5.9	6.2	6.1	2.7	2.7	2.7	3.0	4.3	3.7	5.1	5.5	5.3	0.0	0.7	0.4	0.0	0.2	0.1	0.1	0.0	0.0	0.0	0.3	0.2	2.5	2.5	2.5	0.0	0.0	0.0	1.2	1.3	1.3
Madhesh	Sarlahi	Barahathawa Municipality	19.3	17.2	18.3	11.4	10.4	10.9	8.7	7.6	8.1	3.9	4.5	4.2	7.1	6.1	6.6	10.1	9.2	9.6	1.2	2.3	1.7	3.5	2.5	3.0	0.1	0.1	0.1	1.6	1.6	1.6	3.9	3.2	3.5	0.0	0.0	0.0	2.0	1.6	1.8
Madhesh	Sarlahi	Basbariya Rural Municipality	24.8	4.6	14.7	8.2	9.5	8.8	8.6	8.6	8.6	3.0	3.3	3.1	3.5	5.4	4.5	9.6	6.3	7.9	0.0	0.7	0.4	0.7	1.9	1.3	13.1	10.1	11.6	4.6	4.2	4.4	2.5	2.5	2.5	0.0	0.0	0.0	1.2	1.3	1.3
Madhesh	Sarlahi	Bishnu Rural Municipality	2.8	6.3	4.6	4.7	5.3	5.0	5.1	7.1	6.1	2.3	3.4	2.8	2.2	3.0	2.6	3.4	5.0	4.2	0.0	0.7	0.4	0.0	0.2	0.1	0.1	0.0	0.0	0.0	0.3	0.2	2.5	2.5	2.5	0.0	0.0	0.0	1.2	1.3	1.3
Madhesh	Sarlahi	Brahmapuri Rural Municipality	6.3	8.4	7.3	7.4	7.1	7.3	8.5	9.1	8.8	2.8	4.1	3.5	6.6	5.8	6.2	6.3	6.9	6.6	0.1	1.4	0.8	0.0	0.2	0.1	2.8	2.8	2.8	1.0	1.5	1.2	2.8	2.5	2.7	0.0	0.0	0.0	1.4	1.3	1.3
Madhesh	Sarlahi	Chakraghatta Rural Municipality	9.2	9.5	9.3	8.3	6.8	7.6	8.0	6.3	7.2	3.9	4.5	4.2	1.9	3.5	2.7	6.3	6.1	6.2	0.0	0.7	0.4	0.4	0.2	0.3	1.1	1.5	1.3	0.5	0.8	0.7	2.5	2.5	2.5	0.0	0.0	0.0	1.2	1.3	1.3
Madhesh	Sarlahi	Chandranagar Rural Municipality	20.4	21.1	20.7	13.4	11.1	12.3	8.2	8.6	8.4	1.9	2.0	1.9	4.8	4.0	4.4	9.7	9.4	9.5	0.2	1.2	0.7	0.8	2.7	1.8	0.8	0.7	0.8	0.6	1.6	1.1	3.0	3.2	3.1	0.0	0.0	0.0	1.5	1.6	1.6
Madhesh	Sarlahi	Dhankaul Rural Municipality	24.1	24.1	24.1	15.0	10.7	12.8	8.5	8.6	8.5	5.3	3.9	4.6	4.9	5.2	5.0	11.5	10.5	11.0	0.0	0.7	0.4	0.0	0.2	0.1	2.6	1.7	2.2	0.9	0.9	0.9	2.5	2.5	2.5	0.0	0.0	0.0	1.2	1.3	1.3
Madhesh	Sarlahi	Godaita Municipality	15.1	7.1	11.1	9.7	9.7	9.7	7.2	10.1	8.6	4.9	4.5	4.7	4.2	3.3	3.7	8.2	6.9	7.6	0.8	3.1	1.9	1.0	0.8	0.9	4.9	1.6	3.2	2.2	1.8	2.0	2.5	2.5	2.5	0.0	0.0	0.0	1.2	1.3	1.3
Madhesh	Sarlahi	Harion Municipality	8.9	10.3	9.6	8.8	6.3	7.6	7.8	7.8	7.8	4.3	3.5	3.9	3.5	3.8	3.6	6.6	6.3	6.5	1.3	2.5	1.9	0.8	0.4	0.6	0.6	0.2	0.4	0.9	1.0	1.0	3.1	2.9	3.0	0.0	0.0	0.0	1.5	1.4	1.5
Madhesh	Sarlahi	Haripur Municipality	10.2	13.9	12.0	6.9	7.5	7.2	6.9	8.1	7.5	6.9	5.7	6.3	4.8	5.8	5.3	7.1	8.2	7.7	0.0	0.7	0.4	0.2	0.2	0.2	0.1	0.0	0.0	0.1	0.3	0.2	2.5	2.5	2.5	0.0	0.0	0.0	1.2	1.3	1.3
Madhesh	Sarlahi	Haripurwa Municipality	5.1	6.7	5.9	5.1	5.6	5.3	7.1	7.0	7.0	4.8	4.8	4.8	1.9	3.0	2.4	4.8	5.4	5.1	0.0	0.7	0.4	0.0	0.2	0.1	6.4	6.4	6.4	2.1	2.4	2.3	2.5	2.5	2.5	0.0	0.0	0.0	1.2	1.3	1.3
Madhesh	Sarlahi	Ishworpur Municipality	17.7	17.7	17.7	11.7	11.5	11.6	12.0	13.0	12.5	6.0	8.5	7.2	5.0	5.4	5.2	10.5	11.2	10.9	0.5	1.6	1.1	2.4	3.0	2.7	0.3	0.2	0.3	1.1	1.6	1.4	2.5	2.5	2.5	0.0	0.0	0.0	1.2	1.3	1.3
Madhesh	Sarlahi	Kabilasi Municipality	18.8	15.4	17.1	13.3	13.2	13.2	15.9	13.0	14.5	7.0	5.4	6.2	8.2	7.6	7.9	12.6	10.9	11.8	1.9	2.5	2.2	0.1	1.0	0.5	3.0	1.1	2.1	1.7	1.5	1.6	3.6	3.3	3.4	0.0	0.0	0.0	1.8	1.6	1.7
Madhesh	Sarlahi	Kaudena Rural Municipality	21.3	16.9	19.1	6.0	4.8	5.4	6.5	8.1	7.3	3.2	4.7	3.9	2.7	5.7	4.2	7.9	8.0	8.0	1.3	2.4	1.9	2.7	2.1	2.4	3.1	1.6	2.4	2.4	2.0	2.2	4.8	3.6	4.2	5.7	0.0	2.8	5.2	1.8	3.5
Madhesh	Sarlahi	Lalbandi Municipality	12.2	11.1	11.6	8.2	8.3	8.3	11.1	11.2	11.1	5.1	3.6	4.3	5.8	6.5	6.2	8.5	8.1	8.3	1.4	2.7	2.1	1.4	1.7	1.5	2.2	1.8	2.0	1.6	2.1	1.9	3.3	2.9	3.1	0.0	0.0	0.0	1.6	1.5	1.5
Madhesh	Sarlahi	Malangwa Municipality	13.3	11.6	12.5	11.4	12.4	11.9	6.8	7.3	7.1	2.8	3.0	2.9	2.2	3.2	2.7	7.3	7.5	7.4	0.0	0.7	0.4	0.0	0.2	0.1	0.9	0.3	0.6	0.3	0.4	0.4	2.5	2.5	2.5	0.0	0.0	0.0	1.2	1.3	1.3
Madhesh	Sarlahi	Parsa Rural Municipality	9.2	9.3	9.3	5.0	5.8	5.4	7.8	10.4	9.1	1.9	2.0	1.9	1.9	3.0	2.4	5.2	6.1	5.6	0.0	0.7	0.4	0.0	0.2	0.1	0.1	0.0	0.0	0.0	0.3	0.2	2.5	2.5	2.5	0.0	0.0	0.0	1.2	1.3	1.3

Annex 6.2: Percentage of repeaters

Province	District	Local Level	G1			G2			G3			G4			G5			G1-5			G6			G7			G8			G6-8			G9			G10			G9-10		
			Girls	Boys	Total	Girls	Boys	Total	Girls	Boys	Total	Girls	Boys	Total	Girls	Boys	Total	Girls	Boys	Total	Girls	Boys	Total	Girls	Boys	Total	Girls	Boys	Total	Girls	Boys	Total	Girls	Boys	Total	Girls	Boys	Total	Girls	Boys	Total
Madhesh	Sarlahi	Ramnagar Rural Municipality	3.8	5.9	4.8	9.0	6.3	7.7	7.0	8.0	7.5	2.4	2.2	2.3	5.6	8.2	6.9	5.6	6.1	5.9	0.0	0.7	0.4	0.0	0.2	0.1	0.6	0.0	0.3	0.2	0.3	0.3	2.5	2.5	2.5	0.0	0.0	0.0	1.2	1.3	1.3
Madhesh	Rautahat	Baudhimai Municipality	9.7	13.0	11.4	11.0	11.7	11.4	14.5	15.9	15.2	1.9	2.5	2.2	1.9	3.0	2.4	7.8	9.2	8.5	0.0	0.7	0.4	0.0	0.2	0.1	0.1	0.0	0.0	0.0	0.3	0.2	2.5	2.5	2.5	0.0	0.0	0.0	1.2	1.3	1.3
Madhesh	Rautahat	Brindaban Municipality	13.6	15.7	14.6	11.6	8.8	10.2	9.4	11.2	10.3	5.2	5.1	5.1	6.5	6.6	6.5	9.2	9.5	9.4	0.0	0.7	0.4	0.0	0.2	0.1	0.1	0.0	0.0	0.0	0.3	0.2	2.5	2.5	2.5	0.0	0.0	0.0	1.2	1.3	1.3
Madhesh	Rautahat	Chandrapur Municipality	17.3	14.3	15.8	8.6	7.7	8.1	8.4	8.1	8.2	4.8	6.1	5.5	5.8	5.4	5.6	9.0	8.3	8.7	0.9	1.4	1.1	0.9	0.7	0.8	1.6	1.2	1.4	1.1	1.1	1.1	2.5	2.5	2.5	0.0	0.0	0.0	1.2	1.3	1.3
Madhesh	Rautahat	Debahi Gonahi Municipality	12.2	9.7	11.0	27.3	30.5	28.9	9.2	12.0	10.6	6.2	7.6	6.9	6.0	7.8	6.9	12.2	13.5	12.9	0.0	0.7	0.4	0.0	0.2	0.1	0.1	0.0	0.0	0.0	0.3	0.2	2.5	2.5	2.5	0.0	0.0	0.0	1.2	1.3	1.3
Madhesh	Rautahat	Durga Bhagawati Rural Municipality	12.4	14.2	13.3	14.5	17.5	16.0	8.9	6.9	7.9	4.3	4.3	4.3	5.6	4.6	5.1	9.1	9.5	9.3	0.3	1.2	0.8	4.9	1.0	3.0	4.8	6.1	5.4	3.3	2.8	3.1	11.9	8.5	10.2	0.0	0.0	0.0	6.0	4.2	5.1
Madhesh	Rautahat	Gadhimai Municipality	0.0	0.1	0.1	3.8	3.7	3.8	4.9	5.6	5.3	1.9	2.0	1.9	1.9	3.0	2.4	2.5	2.9	2.7	0.0	0.7	0.4	0.0	0.2	0.1	1.3	0.4	0.9	0.4	0.5	0.5	2.5	2.5	2.5	0.0	0.0	0.0	1.2	1.3	1.3
Madhesh	Rautahat	Garuda Municipality	25.9	21.8	23.9	17.0	14.3	15.7	18.0	17.1	17.5	12.8	10.1	11.5	10.0	7.6	8.8	16.7	14.2	15.5	13.6	11.9	12.7	18.3	10.9	14.6	12.4	12.3	12.4	14.8	11.7	13.2	11.2	9.9	10.5	0.0	0.0	0.0	5.6	4.9	5.3
Madhesh	Rautahat	Gaur Municipality	15.2	17.6	16.4	8.0	9.4	8.7	9.5	7.3	8.4	6.0	4.5	5.2	5.7	5.5	5.6	8.9	8.9	8.9	0.0	2.8	1.4	0.2	1.9	1.1	0.3	0.8	0.6	0.2	1.8	1.0	2.5	3.0	2.8	0.0	0.0	0.0	1.2	1.5	1.4
Madhesh	Rautahat	Gujara Municipality	21.3	22.6	21.9	20.8	15.7	18.3	15.6	15.1	15.3	8.2	8.4	8.3	7.8	9.4	8.6	14.7	14.2	14.5	2.6	3.8	3.2	3.8	1.6	2.7	1.1	0.3	0.7	2.5	1.9	2.2	4.3	5.7	5.0	0.0	0.0	0.0	2.2	2.8	2.5
Madhesh	Rautahat	Ishanath Municipality	21.6	23.2	22.4	18.4	14.9	16.6	18.0	14.9	16.4	10.1	8.2	9.1	9.3	8.8	9.0	15.5	14.0	14.7	0.4	0.7	0.6	0.0	0.2	0.1	5.6	4.3	5.0	2.0	1.7	1.9	2.5	2.9	2.7	0.0	0.0	0.0	1.2	1.4	1.3
Madhesh	Rautahat	Katahariya Municipality	6.3	6.8	6.5	7.5	7.7	7.6	8.0	8.6	8.3	6.1	7.6	6.9	6.3	9.7	8.0	6.9	8.1	7.5	2.5	2.8	2.6	2.0	1.4	1.7	0.1	0.0	0.0	1.5	1.4	1.5	2.5	2.5	2.5	0.0	0.0	0.0	1.2	1.3	1.3
Madhesh	Rautahat	Madav Narayan Municipality	11.5	10.3	10.9	8.1	8.9	8.5	11.3	13.5	12.4	10.1	11.9	11.0	8.9	15.3	12.1	10.0	12.0	11.0	15.0	14.3	14.7	2.9	3.6	3.3	5.6	9.9	7.8	7.9	9.3	8.6	14.8	14.0	14.4	0.0	0.0	0.0	7.4	7.0	7.2
Madhesh	Rautahat	Maulapur Municipality	1.8	4.6	3.2	3.8	3.7	3.8	4.9	5.9	5.4	2.2	2.0	2.1	2.6	4.4	3.5	3.1	4.1	3.6	0.0	0.7	0.4	0.0	0.2	0.1	0.4	0.0	0.2	0.1	0.3	0.2	2.5	2.8	2.6	0.0	0.0	0.0	1.2	1.4	1.3
Madhesh	Rautahat	Paroha Municipality	13.4	11.6	12.5	19.2	21.6	20.4	5.1	5.6	5.3	2.2	2.2	2.2	3.4	3.8	3.6	8.6	9.0	8.8	0.1	1.2	0.6	0.0	0.5	0.2	0.1	1.1	0.6	0.1	0.9	0.5	2.5	2.5	2.5	0.0	0.0	0.0	1.2	1.3	1.3
Madhesh	Rautahat	Phatuwa Bijayapur Municipality	12.7	9.8	11.2	6.1	6.9	6.5	8.7	7.7	8.2	3.2	3.6	3.4	4.6	6.1	5.4	7.1	6.8	6.9	0.0	0.7	0.4	0.0	0.2	0.1	0.4	0.9	0.6	0.1	0.6	0.4	2.5	2.5	2.5	0.0	0.0	0.0	1.2	1.3	1.3
Madhesh	Rautahat	Rajdevi Municipality	14.7	13.6	14.1	12.5	10.9	11.7	13.6	15.0	14.3	7.2	5.1	6.2	6.8	8.7	7.7	10.9	10.7	10.8	2.5	2.4	2.5	3.3	3.8	3.6	0.7	1.8	1.3	2.2	2.6	2.4	3.7	4.8	4.2	0.0	0.0	0.0	1.8	2.4	2.1
Madhesh	Rautahat	Rajpur Municipality	12.0	6.6	9.3	6.7	8.4	7.6	10.4	8.4	9.4	4.9	5.6	5.3	7.3	10.0	8.7	8.3	7.8	8.0	10.5	9.8	10.2	3.8	1.0	2.4	6.4	5.9	6.1	6.9	5.6	6.2	2.5	2.5	2.5	0.0	0.0	0.0	1.2	1.3	1.3
Madhesh	Rautahat	Yamunamai Rural Municipality	1.2	1.3	1.3	5.8	4.5	5.2	5.1	6.0	5.6	1.9	2.2	2.0	1.9	3.0	2.4	3.2	3.4	3.3	0.0	0.7	0.4	0.0	0.2	0.1	0.1	0.2	0.1	0.0	0.4	0.2	2.5	2.5	2.5	0.0	0.0	0.0	1.2	1.3	1.3
Madhesh	Bara	Aadarsha Kotwal Rural Municipality	15.0	12.9	14.0	12.1	17.0	14.5	14.8	13.0	13.9	10.0	7.4	8.7	10.7	11.9	11.3	12.5	12.4	12.5	7.3	9.7	8.5	10.4	7.3	8.9	2.6	4.5	3.5	6.8	7.2	7.0	2.5	2.5	2.5	0.0	0.0	0.0	1.2	1.3	1.3
Madhesh	Bara	Baragadi Rural Municipality	14.1	15.2	14.6	11.5	9.6	10.6	12.2	12.8	12.5	10.6	11.2	10.9	2.9	8.5	5.7	10.3	11.5	10.9	0.9	1.9	1.4	0.4	2.5	1.5	0.1	0.0	0.0	0.5	1.5	1.0	2.5	2.5	2.5	0.0	0.0	0.0	1.2	1.3	1.3
Madhesh	Bara	Bishrampur Rural Municipality	18.4	15.2	16.8	9.1	10.2	9.6	8.7	9.9	9.3	4.4	3.3	3.9	6.6	4.4	5.5	9.4	8.6	9.0	4.7	10.5	7.6	2.8	4.0	3.4	0.1	0.0	0.0	2.5	4.8	3.7	4.7	2.5	3.6	0.0	0.0	0.0	2.4	1.3	1.8
Madhesh	Bara	Devtal Rural Municipality	12.3	13.3	12.8	18.7	24.2	21.5	15.4	20.1	17.7	16.5	18.4	17.4	15.4	18.2	16.8	15.7	18.8	17.2	8.3	11.8	10.0	4.7	3.4	4.0	0.1	0.0	0.0	4.4	5.0	4.7	2.5	2.5	2.5	0.0	0.0	0.0	1.2	1.3	1.3
Madhesh	Bara	Jeetpursimara Sub Metropolitan City	9.2	9.4	9.3	9.5	9.5	9.5	6.7	8.0	7.3	4.8	4.0	4.4	5.2	5.4	5.3	7.1	7.3	7.2	3.9	3.3	3.6	2.2	2.6	2.4	0.5	0.2	0.4	2.2	2.0	2.1	5.1	4.7	4.9	5.5	4.4	5.0	5.3	4.6	4.9
Madhesh	Bara	Kalaiya Sub Metropolitan City	9.6	10.6	10.1	7.3	8.2	7.8	8.2	9.1	8.6	5.8	6.5	6.2	6.7	8.3	7.5	7.5	8.5	8.0	3.3	3.9	3.6	1.9	2.4	2.1	2.2	0.6	1.4	2.5	2.3	2.4	3.3	3.2	3.2	5.5	4.0	4.7	4.4	3.6	4.0
Madhesh	Bara	Karaiyamai Rural Municipality	19.5	19.0	19.2	11.3	17.2	14.2	15.4	15.2	15.3	8.8	7.2	8.0	11.2	11.4	11.3	13.2	14.0	13.6	0.0	0.7	0.4	0.0	0.8	0.4	0.1	0.0	0.0	0.0	0.5	0.3	2.5	2.5	2.5	0.0	0.0	0.0	1.2	1.3	1.3
Madhesh	Bara	Kolhabi Municipality	7.6	9.9	8.8	7.4	8.2	7.8	8.6	10.2	9.4	9.3	8.6	8.9	5.9	8.3	7.1	7.8	9.0	8.4	4.0	3.9	3.9	3.2	3.0	3.1	4.8	9.4	7.1	4.0	5.4	4.7	2.5	2.5	2.5	0.0	0.0	0.0	1.2	1.3	1.3
Madhesh	Bara	Mahagadhimai Municipality	27.8	24.9	26.3	17.6	13.7	15.7	15.1	17.4	16.3	12.2	8.4	10.3	10.1	11.8	11.0	16.6	15.3	15.9	1.1	2.9	2.0	4.0	4.2	4.1	7.9	7.8	7.8	4.3	5.0	4.7	2.5	2.8	2.6	0.0	0.0	0.0	1.2	1.4	1.3
Madhesh	Bara	Nijgadh Municipality	12.2	11.7	12.0	8.4	8.1	8.2	7.1	8.1	7.6	3.4	3.8	3.6	4.5	6.4	5.5	7.1	7.6	7.4	1.4	1.6	1.5	2.7	2.2	2.5	7.3	6.2	6.7	3.8	3.3	3.6	3.3	2.5	2.9	7.9	8.1	8.0	5.6	5.3	5.5
Madhesh	Bara	Pachrauta Piparpati Municipality	29.0	5.1	17.1	8.3	9.7	9.0	9.8	10.7	10.3	5.7	7.7	6.7	7.3	8.7	8.0	12.0	8.4	10.2	0.8	2.9	1.9	0.0	0.2	0.1	0.1	0.5	0.3	0.3	1.2	0.8	2.5	2.5	2.5	0.0	0.0	0.0	1.2	1.3	1.3
Madhesh	Bara	Parwanipur Rural Municipality	3.1	3.4	3.2	6.8	9.2	8.0	9.0	6.8	7.9	5.2	3.2	4.2	5.7	5.6	5.7	6.0	5.6	5.8	5.8	14.3	10.0	7.7	5.1	6.4	7.8	3.5	5.6	7.1	7.6	7.4	9.2	11.7	10.4	0.0	0.0	0.0	4.6	5.8	5.2
Madhesh	Bara	Pheta Rural Municipality	10.6	16.4	13.5	6.9	7.1	7.0	7.3	6.9	7.1	3.3	2.0	2.7	6.7	5.8	6.3	7.0	7.7	7.3	0.0	0.7	0.4	0.0	0.2	0.1	4.5	2.4	3.5	1.5	1.1	1.3	3.2	4.6	3.9	0.0	0.0	0.0	1.6	2.3	1.9
Madhesh	Bara	Prasauni Rural Municipality	6.2	6.2	6.2	4.1	3.7	3.9	4.9	5.9	5.4	2.2	3.1	2.7	1.9	3.0	2.4	3.9	4.4	4.1	0.0	0.7	0.4	0.0	0.2	0.1	0.1	0.0	0.0	0.0	0.3	0.2	2.5	2.5	2.5	0.0	0.0	0.0	1.2	1.3	1.3
Madhesh	Bara	Simroungadh Municipality	12.9	15.7	14.3	10.4	10.3	10.4	8.4	9.2	8.8	4.5	6.4	5.4	9.0	13.2	11.1	9.0	11.0	10.0	4.4	10.5	7.4	0.0	0.7	0.4	0.1	0.5	0.3	1.5	3.9	2.7	2.5	2.8	2.6	0.0	0.0	0.0	1.2	1.4	1.3
Madhesh	Bara	Subarna Rural Municipality	24.6	22.3	23.5	16.7	13.7	15.2	12.3	15.5	13.9	4.7	3.7	4.2	3.2	7.6	5.4	12.3	12.5	12.4	0.0	0.7	0.4	0.0	0.2	0.1	0.1	0.0	0.0	0.0	0.3	0.2	2.5	2.5	2.5	0.0	0.0	0.0	1.2	1.3	1.3
Madhesh	Parsa	Bahudarmai Municipality	27.1	24.1	25.6	10.4	15.9	13.1	8.6	10.7	9.6	7.2	6.3	6.7	8.1	10.1	9.1	12.3	13.4	12.8	2.6	3.8	3.2	2.5	1.6	2.0	5.5	2.9	4.2	3.5	2.8	3.1	6.4	8.1	7.2	0.0	0.0	0.0	3.2	4.0	3.6
Madhesh	Parsa	Bindabasini Rural Municipality	29.5	26.0	27.7	24.2	25.2	24.7	21.9	19.3	20.6	15.7	14.1	14.9	16.5	18.3	17.4	21.6	20.6	21.1	13.7	15.2	14.5	48.3	36.7	42.5	39.0	37.4	38.2	33.7	29.8	31.7	43.8	50.9	47.4	57.1	46.9	52.0	50.5	48.9	49.7
Madhesh	Parsa	Birgunj Metropolitan City	11.2	8.5	9.9	10.0	7.9	8.9	10.1	8.9	9.5	6.8	4.9	5.9	5.0	4.5	4.8	8.6	6.9	7.8	1.1	1.8	1.5	1.0	0.7	0.8	0.3	0.2	0.2	0.8	0.9	0.9	3.5	3.3	3.4	6.0	4.6	5.3	4.8	4.0	4.4
Madhesh	Parsa	Chhipaharmai Rural Municipality	9.4	8.6	9.0	4.0	4.5	4.2	4.9	5.6	5.3	1.9	2.0	1.9	1.9	3.0	2.4	4.4	4.7	4.6	0.0	0.7	0.4	0.0	0.2	0.1	0.1	0.0	0.0	0.0	0.3	0.2	2.5	2.5	2.5	0.0	0.0	0.0	1.2	1.3	1.3
Madhesh	Parsa	Dhobini Rural Municipality	12.2	15.1	13.6	11.9	7.6	9.7	10.2	10.6	10.4	7.1	6.9	7.0	8.4	9.3	8.8	9.9	9.9	9.9	0.0	0.7	0.4	1.0	4.3	2.6	0.5	1.3	0.9	0.5	2.1	1.3	4.0	4.4	4.2	0.0	5.4	2.7	2.0	4.9	3.4
Madhesh	Parsa	Jaganathpur Rural Municipality	10.3	13.3	11.8	10.4	9.7	10.1	9.6	8.7	9.2	5.5	5.0	5.3	9.5	8.3	8.9	9.1	9.0	9.0	0.0	0.7	0.4	0.7	0.2	0.5	0.1	2.3	1.2	0.3	1.1	0.7	4.4	3.7	4.1	0.0	0.0	0.0	2.2	1.9	2.0
Madhesh	Parsa	Jira Bhawani Rural Municipality	3.5	4.5	4.0	4.3	4.6	4.5	7.0	7.3	7.1	2.8	3.3	3.0	5.6	8.5	7.1	4.6	5.6	5.1	0.0	0.7	0.4	0.0	0.2	0.1	0.1	0.0	0.0	0.0	0.3	0.2	2.5	2.5	2.5	0.0	0.0	0.0	1.2	1.3	1.3
Madhesh	Parsa	Kalikamai Rural Municipality	7.6	8.7	8.2	8.5	7.3	7.9	8.2	8.2	8.2	3.3	4.7	4.0	2.2	9.4	5.8	6.0	7.6	6.8	0.0	0.7	0.4	0.0	0.2	0.1	0.1	0.0	0.0	0.0	0.3	0.2	2.5	2.5	2.5	0.0	0.0	0.0	1.2	1.3	1.3
Madhesh	Parsa	Pakahamainpur Rural Municipality	28.3	4.2	16.2	11.9	12.0	11.9	12.9	13.6	13.3	3.2	6.2	4.7	9.8	7.8	8.8	13.2	8.8	11.0	0.0	0.7	0.4	0.0	0.2	0.1	0.1	0.0	0.0	0.0	0.3	0.2	2.5	2.5	2.5	0.0	0.0	0.0	1.2	1.3	1.3
Madhesh	Parsa	Parsagadi Municipality	25.0	18.1	21.6	17.0	13.0	15.0	13.5	13.0	13.3	10.8	6.7	8.8	10.2	7.1	8.6	15.3	11.6	13.5	1.2	2.6	1.9	0.6	2.2	1.4	0.1	0.0	0.0	0.7	1.6	1.1	2.5	3.1	2.8	0.0	0.0	0.0	1.2	1.5	1.4
Madhesh	Parsa	Paterwasugauli Rural Municipality	19.7	22.6	21.1	10.7	11.9	11.3	11.2	12.7	11.9	8.1	7.5	7.8	4.9	6.1	5.5	10.9	12.2	11.5	1.7	2.5	2.1	0.4	0.2	0.3	0.1	0.0	0.0	0.7	0.9	0.8	2.5	2.5	2.5	0.0	0.0	0.0	1.2	1.3	1.3
Madhesh	Parsa	Pokhariya Municipality	23.7	21.5	22.6	8.1	5.4	6.7	7.1	8.2	7.6	2.5	3.1	2.8	3.8	3.3	3.6	9.0	8.3	8.7	0.2	0.7	0.4	0.6	0.2	0.4	0.1	0.0	0.0	0.3	0.3	0.3	2.5	2.5	2.5	0.0	0.0	0.0	1.2	1.3	1.3
Madhesh	Parsa	Sakhuwa Prasauni Rural Municipality	7.0	8.0	7.5	10.9	10.2	10.6	12.9	14.3	13.6	4.7	5.1	4.9	5.1	5.1	5.1	8.1	8.5	8.3	0.0	1.0	0.5	1.6	0.8	1.2	0.1	0.4	0.2	0.6	0.7	0.7	2.5	2.9	2.7	0.0	0.0	0.0	1.2	1.5	1.4
Madhesh	Parsa	Thori Rural Municipality	13.4	14.9	14.1	8.1	5.1	6.6	8.0	8.9	8.4	2.8	4.3	3.6	2.4	4.6	3.5	6.9	7.6	7.2	0.0	1.8	0.9	0.0	0.2	0.1	0.1	0.0	0.0	0.0	0.7	0.3	4.5	3.1	3.8	0.0	0.0	0.0	2.2	1.5	1.9
Bagmati	Sindhuli	Dudhauli Municipality	23.9	28.3	26.1	13.1	12.3	12.7	12.0	11.1	11.5	7.8	8.7	8.2	7.8	9.0	8.4	12.9	13.9	13.4	2.7	3.7	3.2	1.7	3.1	2.4	0.7	0.9	0.8	1.7	2.5	2.1	4.8	5.6	5.2	5.3	0.0	2.6	5.0	2.8	3.9
Bagmati	Sindhuli	Ghanglekh Rural Municipality	13.5	13.0	13.2	12.0	12.0	12.0	5.5	8.7	7.1	3.4	2.7	3.1	2.5	6.7	4.6	7.4	8.6	8.0	5.4	4.7	5.1	1.2	2.0	1.6	0.1	1.6	0.8	2.2	2.8	2.5	5.6	4.0	4.8	0.0	0.0	0.0	2.8	2.0	2.4
Bagmati	Sindhuli	Golanjor Rural Municipality	12.2	11.9	12.1	10.7	14.3	12.5	9.7	12.0	10.9	5.9	5.7	5.8	4.6	6.7	5.7	8.6	10.1	9.4	1.6	2.1	1.9	0.4	1.6	1.0	0.1	0.0	0.0	0.7	1.3	1.0	6.5	8.0	7.2	0.0	0.0	0.0	3.3	4.0	3.6
Bagmati	Sindhuli	Hariharpurgadhi Rural Municipality	11.7	11.7	11.7	13.6	12.6	13.1	9.5	12.8	11.2	3.6	5.7	4.6	4.7	6.4	5.6	8.6	9.8	9.2	0.0	0.7	0.4	0.0	1.0	0.5	0.1	0.8	0.4	0.0	0.9	0.4	3.9	2.5	3.2	0.0	0.0	0.0	2.0	1.3	1.6
Bagmati	Sindhuli	Kamalamai Municipality	12.4	13.0	12.7	7.7	7.9	7.8	7.5	7.8	7.6	3.2	3.1	3.1	2.4	5.1	3.7	6.6	7.4	7.0	1.1	1.2	1.2	0.1	0.7	0.4	0.1	0.2	0.2	0.4	0.7	0.6	3.2	2.9	3.1	5.2	4.0	4.6	4.2	3.5	3.9
Bagmati	Sindhuli	Marin Rural Municipality	26.1	27.7	26.9	12.8	14.2	13.5	8.1	10.5	9.3	4.6	3.9	4.3	3.4	6.3	4.8	11.0	12.5	11.8	3.0	3.6	3.3	0.2	1.9	1.1	0.1	0.4	0.2	1.1	1.9	1.5	2.5	4.2	3.3	0.0	4.4	2.2	1.2	4.3	2.8
Bagmati	Sindhuli	Phikkal Rural Municipality	10.7	5.9	8.3	8.6	9.5	9.1	7.8	9.6	8.7	3.1	4.2	3.6	3.5	4.3	3.9	6.8	6.7	6.7	0.0	1.2	0.6	0.4	0.7	0.5	0.1	0.0	0.0	0.2	0.6	0.4	2.5	2.5	2.5	0.0	0.0	0.0	1.2	1.3	1.3

Annex 6.2: Percentage of repeaters

Province	District	Local Level	G1			G2			G3			G4			G5			G1-5			G6			G7			G8			G6-8			G9			G10			G9-10		
			Girls	Boys	Total	Girls	Boys	Total	Girls	Boys	Total	Girls	Boys	Total	Girls	Boys	Total	Girls	Boys	Total	Girls	Boys	Total	Girls	Boys	Total	Girls	Boys	Total	Girls	Boys	Total	Girls	Boys	Total	Girls	Boys	Total	Girls	Boys	Total
Bagmati	Sindhuli	Sunkoshi Rural Municipality	15.4	10.5	13.0	14.6	11.6	13.1	12.7	10.5	11.6	3.3	6.2	4.8	7.6	6.8	7.2	10.7	9.1	9.9	2.4	2.7	2.5	1.6	0.6	1.1	2.3	0.5	1.4	2.1	1.3	1.7	2.5	3.0	2.8	0.0	0.0	0.0	1.2	1.5	1.4
Bagmati	Sindhuli	Tinpatan Rural Municipality	10.3	8.5	9.4	12.6	12.8	12.7	9.1	11.4	10.2	4.7	5.0	4.9	5.2	6.5	5.8	8.4	8.8	8.6	0.3	1.7	1.0	1.4	2.1	1.7	0.3	0.0	0.2	0.7	1.3	1.0	3.4	2.5	3.0	0.0	0.0	0.0	1.7	1.3	1.5
Bagmati	Ramechhap	Doramba Rural Municipality	25.5	26.9	26.2	9.1	11.1	10.1	10.5	11.0	10.7	3.0	5.6	4.3	7.2	5.0	6.1	11.1	11.9	11.5	3.1	2.4	2.7	1.7	3.9	2.8	1.6	3.1	2.4	2.1	3.1	2.6	4.4	10.1	7.3	0.0	0.0	0.0	2.2	5.0	3.6
Bagmati	Ramechhap	Gokulganga Rural Municipality	29.6	21.7	25.7	11.4	8.7	10.1	9.3	8.1	8.7	6.5	5.8	6.1	2.9	7.8	5.4	11.9	10.4	11.2	3.3	0.7	2.0	1.9	2.2	2.0	3.9	1.0	2.4	3.0	1.3	2.2	3.0	2.5	2.8	0.0	0.0	0.0	1.5	1.3	1.4
Bagmati	Ramechhap	Khadadevi Rural Municipality	19.0	20.4	19.7	8.6	11.6	10.1	9.0	12.8	10.9	7.6	12.3	9.9	7.9	9.3	8.6	10.4	13.3	11.8	4.4	5.5	5.0	9.5	6.8	8.2	1.5	2.8	2.2	5.1	5.1	5.1	9.8	7.4	8.6	0.0	0.0	0.0	4.9	3.7	4.3
Bagmati	Ramechhap	Likhu Tamakosh Rural Municipality	26.9	4.0	15.5	13.9	12.4	13.1	11.0	12.6	11.8	4.4	5.7	5.1	4.4	11.0	7.7	12.1	9.1	10.6	3.0	2.4	2.7	2.9	2.5	2.7	2.2	4.2	3.2	2.7	3.0	2.9	6.1	4.3	5.2	0.0	4.8	2.4	3.1	4.6	3.8
Bagmati	Ramechhap	Manthali Municipality	15.4	15.6	15.5	7.1	9.6	8.4	9.5	9.6	9.5	4.0	3.2	3.6	2.9	5.9	4.4	7.8	8.8	8.3	0.5	1.9	1.2	0.3	0.8	0.6	0.9	0.7	0.8	0.6	1.1	0.9	3.1	3.4	3.2	0.0	0.0	0.0	1.5	1.7	1.6
Bagmati	Ramechhap	Ramechhap Municipality	18.5	10.5	14.5	9.2	7.6	8.4	7.0	10.1	8.5	3.5	5.3	4.4	4.3	7.1	5.7	8.5	8.1	8.3	1.8	3.8	2.8	1.1	0.2	0.6	0.8	0.7	0.8	1.2	1.6	1.4	2.5	3.3	2.9	5.4	4.3	4.9	3.9	3.8	3.9
Bagmati	Ramechhap	Sunapati Rural Municipality	23.8	29.9	26.9	12.0	11.8	11.9	15.7	11.7	13.7	7.3	10.4	8.8	6.1	11.0	8.5	13.0	15.0	14.0	6.5	7.9	7.2	3.5	3.5	3.5	9.7	6.3	8.0	6.6	5.9	6.2	7.3	5.4	6.3	0.0	0.0	0.0	3.6	2.7	3.2
Bagmati	Ramechhap	Umakunda Rural Municipality	19.1	5.0	12.1	12.5	11.1	11.8	8.8	9.7	9.3	3.3	5.3	4.3	3.9	6.5	5.2	9.5	7.5	8.5	0.0	0.7	0.4	0.6	1.4	1.0	0.7	1.1	0.9	0.4	1.1	0.8	2.5	3.2	2.9	0.0	0.0	0.0	1.2	1.6	1.4
Bagmati	Dolakha	Baiteshwor Rural Municipality	28.1	19.9	24.0	22.0	12.1	17.1	10.4	10.3	10.3	7.1	8.4	7.7	9.5	7.0	8.2	15.4	11.5	13.5	7.6	7.2	7.4	5.0	6.4	5.7	0.6	1.4	1.0	4.4	5.0	4.7	2.5	3.9	3.2	0.0	0.0	0.0	1.2	1.9	1.6
Bagmati	Dolakha	Bhimeshwor Municipality	10.5	12.2	11.4	5.2	5.7	5.5	6.3	7.1	6.7	3.0	3.6	3.3	1.9	3.6	2.8	5.4	6.4	5.9	0.4	2.0	1.2	0.5	0.2	0.4	0.1	0.9	0.5	0.3	1.0	0.7	3.2	3.1	3.2	0.0	0.0	0.0	1.6	1.6	1.6
Bagmati	Dolakha	Bigu Rural Municipality	30.0	28.2	29.1	14.3	12.3	13.3	16.9	15.8	16.4	9.6	13.7	11.7	8.0	8.9	8.4	15.8	15.8	15.8	7.1	2.7	4.9	2.5	7.6	5.1	2.6	6.3	4.4	4.1	5.5	4.8	2.5	2.5	2.5	0.0	0.0	0.0	1.2	1.3	1.3
Bagmati	Dolakha	Gaurishankar Rural Municipality	13.8	15.6	14.7	6.4	11.5	9.0	11.3	15.4	13.3	9.2	10.8	10.0	9.7	7.2	8.5	10.1	12.1	11.1	8.3	11.8	10.0	5.3	11.0	8.1	0.1	1.3	0.7	4.5	8.0	6.3	10.0	7.3	8.7	0.0	0.0	0.0	5.0	3.7	4.3
Bagmati	Dolakha	Jiri Municipality	23.8	19.7	21.7	6.3	7.8	7.0	10.0	6.8	8.4	4.4	4.8	4.6	3.6	14.4	9.0	9.6	10.7	10.1	0.5	1.4	1.0	0.0	0.2	0.1	0.1	0.0	0.0	0.2	0.5	0.4	2.5	3.2	2.9	0.0	0.0	0.0	1.2	1.6	1.4
Bagmati	Dolakha	Kalinchok Rural Municipality	18.1	23.7	20.9	5.8	8.5	7.1	8.9	9.3	9.1	10.8	5.0	7.9	3.7	3.8	3.8	9.5	10.1	9.8	0.6	2.4	1.5	1.1	2.2	1.7	0.1	0.4	0.2	0.6	1.7	1.1	7.0	6.8	6.9	0.0	0.0	0.0	3.5	3.4	3.4
Bagmati	Dolakha	Melung Rural Municipality	29.3	10.2	19.7	10.8	9.7	10.2	11.6	9.0	10.3	4.5	7.6	6.0	1.9	7.7	4.8	11.6	8.8	10.2	1.9	5.3	3.6	0.5	3.7	2.1	0.1	0.0	0.0	0.8	3.0	1.9	2.5	2.5	2.5	0.0	0.0	0.0	1.2	1.3	1.3
Bagmati	Dolakha	Sailung Rural Municipality	15.5	13.3	14.4	7.8	7.7	7.7	7.9	8.3	8.1	3.1	4.8	4.0	3.7	4.3	4.0	7.6	7.7	7.6	0.0	1.4	0.7	0.5	0.2	0.3	0.1	0.6	0.3	0.2	0.7	0.5	2.5	2.5	2.5	7.3	5.2	6.3	4.9	3.9	4.4
Bagmati	Dolakha	Tamakoshi Rural Municipality	13.1	18.2	15.6	9.0	7.9	8.5	8.6	9.5	9.1	4.3	4.0	4.2	4.4	6.4	5.4	7.9	9.2	8.5	0.4	3.9	2.2	0.5	1.5	1.0	0.6	0.0	0.3	0.5	1.8	1.2	2.9	3.0	3.0	0.0	0.0	0.0	1.5	1.5	1.5
Bagmati	Sindhupalchok	Balefi Rural Municipality	8.6	10.9	9.7	7.5	8.2	7.9	8.3	9.5	8.9	3.2	4.6	3.9	2.7	4.2	3.4	6.1	7.5	6.8	0.0	0.7	0.4	0.0	0.2	0.1	0.1	0.0	0.0	0.0	0.3	0.2	2.5	2.5	2.5	0.0	0.0	0.0	1.2	1.3	1.3
Bagmati	Sindhupalchok	Barhabise Municipality	21.9	27.6	24.7	9.5	10.9	10.2	10.1	8.0	9.0	2.6	5.0	3.8	3.1	4.6	3.8	9.4	11.2	10.3	0.3	1.9	1.1	0.8	0.6	0.7	0.9	0.0	0.5	0.7	0.9	0.8	3.4	3.0	3.2	8.2	4.4	6.3	5.8	3.7	4.7
Bagmati	Sindhupalchok	Bhotekoshi Rural Municipality	15.1	11.0	13.0	16.0	17.2	16.6	14.6	19.8	17.2	7.0	8.0	7.5	5.0	10.0	7.5	11.5	13.2	12.4	3.2	6.4	4.8	3.4	4.1	3.8	1.7	0.0	0.9	2.8	3.5	3.1	3.7	2.5	3.1	6.1	5.0	5.5	4.9	3.8	4.3
Bagmati	Sindhupalchok	Chautara Sangachokgadhi Municipality	26.0	24.7	25.3	11.9	13.2	12.5	12.1	10.3	11.2	5.1	6.4	5.8	3.8	6.1	4.9	11.8	12.1	11.9	1.8	2.9	2.4	1.4	3.0	2.2	1.5	0.3	0.9	1.6	2.1	1.8	2.5	3.5	3.0	0.0	4.2	2.1	1.2	3.9	2.5
Bagmati	Sindhupalchok	Helambu Rural Municipality	29.9	26.1	28.0	12.4	10.3	11.4	12.0	12.3	12.1	9.3	7.5	8.4	6.2	7.4	6.8	14.0	12.7	13.3	1.7	5.3	3.5	3.4	6.7	5.1	0.1	2.4	1.2	1.7	4.8	3.2	4.3	3.2	3.7	0.0	0.0	0.0	2.1	1.6	1.9
Bagmati	Sindhupalchok	Indrawati Rural Municipality	24.0	26.6	25.3	20.6	18.6	19.6	13.2	18.0	15.6	7.0	8.2	7.6	5.6	6.1	5.8	14.1	15.5	14.8	0.9	1.6	1.3	2.2	1.3	1.8	0.1	0.4	0.2	1.1	1.1	1.1	2.9	2.5	2.7	0.0	4.8	2.4	1.4	3.7	2.5
Bagmati	Sindhupalchok	Jugal Rural Municipality	13.9	9.3	11.6	22.4	20.2	21.3	15.7	16.6	16.1	9.2	9.9	9.6	9.4	10.0	9.7	14.1	13.2	13.7	3.5	3.7	3.6	4.0	4.8	4.4	1.4	4.4	2.9	2.9	4.3	3.6	4.5	7.1	5.8	0.0	0.0	0.0	2.3	3.5	2.9
Bagmati	Sindhupalchok	Lisankhu Pakhar Rural Municipality	13.8	15.6	14.7	5.1	5.7	5.4	4.9	5.6	5.3	5.9	3.4	4.6	4.8	4.2	4.5	6.9	6.9	6.9	0.9	0.7	0.8	1.2	1.4	1.3	0.9	3.7	2.3	1.0	1.9	1.5	4.8	5.5	5.2	0.0	0.0	0.0	2.4	2.8	2.6
Bagmati	Sindhupalchok	Melamchi Municipality	25.5	26.4	25.9	12.6	13.7	13.2	9.3	13.3	11.3	7.2	7.5	7.4	4.0	5.6	4.8	11.7	13.3	12.5	1.1	3.7	2.4	1.7	2.4	2.0	0.7	1.6	1.2	1.2	2.6	1.9	2.7	3.6	3.1	0.0	0.0	0.0	1.3	1.8	1.6
Bagmati	Sindhupalchok	Municipality	15.3	21.2	18.3	7.7	13.2	10.4	9.7	13.0	11.3	6.3	3.7	5.0	5.1	6.4	5.8	8.8	11.5	10.2	0.0	0.7	0.4	0.0	1.1	0.6	1.5	0.0	0.8	0.5	0.6	0.6	2.5	2.5	2.5	0.0	4.6	2.3	1.2	3.6	2.4
Bagmati	Sindhupalchok	Sunkoshi Rural Municipality	29.1	6.5	17.8	9.7	9.7	9.7	9.6	12.6	11.1	3.3	4.1	3.7	2.6	5.1	3.8	10.9	7.6	9.2	0.7	2.2	1.4	0.0	1.7	0.9	0.1	0.0	0.0	0.3	1.3	0.8	3.1	3.1	3.1	0.0	0.0	0.0	1.6	1.5	1.5
Bagmati	Sindhupalchok	Tripurasundari Rural Municipality	10.0	5.9	8.0	10.8	13.4	12.1	13.6	13.2	13.4	2.8	5.1	4.0	1.9	4.6	3.3	7.8	8.5	8.1	0.6	3.6	2.1	0.0	1.4	0.7	0.1	1.0	0.5	0.2	2.0	1.1	2.5	2.5	2.5	0.0	0.0	0.0	1.2	1.3	1.3
Bagmati	Kavrepalanchok	Banepa Municipality	2.4	4.1	3.3	6.1	6.2	6.2	6.9	8.7	7.8	3.0	3.6	3.3	2.7	4.4	3.6	4.2	5.4	4.8	0.1	1.5	0.8	2.3	2.6	2.4	0.2	0.2	0.2	0.9	1.4	1.1	3.5	3.6	3.5	0.0	0.0	0.0	1.7	1.8	1.8
Bagmati	Kavrepalanchok	Bethanchowk Rural Municipality	7.6	17.6	12.6	8.8	10.2	9.5	7.0	6.3	6.6	4.5	3.3	3.9	3.1	5.0	4.1	6.2	8.5	7.3	0.0	1.5	0.7	3.1	3.3	3.2	1.4	0.8	1.1	1.5	1.8	1.7	3.1	5.9	4.5	0.0	0.0	0.0	1.6	3.0	2.3
Bagmati	Kavrepalanchok	Bhumlu Rural Municipality	24.5	4.1	14.3	11.3	8.8	10.0	11.0	13.6	12.3	2.7	6.3	4.5	6.2	3.0	4.6	11.1	7.1	9.1	0.7	3.4	2.1	1.7	3.6	2.6	2.5	0.9	1.7	1.6	2.6	2.1	2.5	2.5	2.5	0.0	0.0	0.0	1.2	1.3	1.3
Bagmati	Kavrepalanchok	Chaurideurali Rural Municipality	9.5	11.2	10.3	5.7	4.6	5.2	5.7	10.4	8.1	1.9	2.0	1.9	5.8	3.0	4.4	5.7	6.2	6.0	5.8	4.2	5.0	0.7	1.7	1.2	0.8	0.6	0.7	2.4	2.2	2.3	2.5	2.5	2.5	0.0	0.0	0.0	1.2	1.3	1.3
Bagmati	Kavrepalanchok	Dhulikhel Municipality	10.1	11.2	10.6	6.0	4.7	5.4	5.6	6.5	6.0	2.2	2.0	2.1	1.9	3.3	2.6	5.2	5.5	5.4	0.2	2.1	1.2	2.3	3.9	3.1	0.1	0.0	0.0	0.9	2.0	1.4	2.8	3.8	3.3	5.4	0.0	2.7	4.1	1.9	3.0
Bagmati	Kavrepalanchok	Khanikhola Rural Municipality	17.6	18.7	18.2	26.4	23.4	24.9	15.6	12.3	13.9	11.5	8.8	10.1	5.9	6.6	6.2	15.4	13.9	14.7	6.5	4.4	5.4	4.1	3.5	3.8	4.2	5.8	5.0	4.9	4.5	4.7	3.6	5.3	4.5	0.0	0.0	0.0	1.8	2.7	2.2
Bagmati	Kavrepalanchok	Mahabharat Rural Municipality	28.3	9.5	18.9	7.3	5.5	6.4	7.3	7.7	7.5	6.4	4.0	5.2	5.3	4.9	5.1	10.9	6.3	8.6	0.3	1.5	0.9	0.3	0.7	0.5	2.7	0.0	1.4	1.1	0.7	0.9	2.5	3.1	2.8	0.0	0.0	0.0	1.2	1.5	1.4
Bagmati	Kavrepalanchok	Mandandeupur Municipality	8.5	7.0	7.7	5.2	6.0	5.6	8.4	7.6	8.0	4.0	4.6	4.3	2.7	5.5	4.1	5.8	6.1	5.9	2.9	1.5	2.2	2.4	3.8	3.1	0.5	0.0	0.2	1.9	1.8	1.8	2.5	2.5	2.5	0.0	0.0	0.0	1.2	1.3	1.3
Bagmati	Kavrepalanchok	Namobuddha Municipality	11.8	11.2	11.5	9.4	9.9	9.7	12.6	13.7	13.2	5.2	5.6	5.4	5.1	8.5	6.8	8.8	9.8	9.3	1.9	7.7	4.8	0.4	1.6	1.0	1.3	1.2	1.3	1.2	3.5	2.4	3.0	2.5	2.8	0.0	0.0	0.0	1.5	1.3	1.4
Bagmati	Kavrepalanchok	Panauti Municipality	9.4	10.2	9.8	5.0	5.5	5.3	5.4	6.2	5.8	3.0	4.0	3.5	2.2	4.7	3.4	5.0	6.1	5.5	0.6	1.7	1.2	0.8	0.8	0.8	0.3	0.6	0.4	0.6	1.0	0.8	2.7	3.6	3.1	5.3	4.9	5.1	4.0	4.3	4.1
Bagmati	Kavrepalanchok	Panchkhal Municipality	17.6	17.7	17.7	5.5	5.3	5.4	5.9	6.1	6.0	3.6	3.3	3.4	1.9	4.0	3.0	6.9	7.3	7.1	0.8	0.7	0.7	0.2	0.8	0.5	0.1	0.0	0.0	0.4	0.5	0.4	3.0	2.5	2.8	0.0	0.0	0.0	1.5	1.3	1.4
Bagmati	Kavrepalanchok	Roshi Rural Municipality	29.0	29.4	29.2	9.7	8.8	9.3	9.0	12.0	10.5	5.6	5.4	5.5	5.3	8.2	6.7	11.7	12.7	12.2	5.6	9.0	7.3	0.9	2.4	1.7	0.7	2.8	1.8	2.4	4.7	3.6	5.0	4.9	5.0	0.0	0.0	0.0	2.5	2.5	2.5
Bagmati	Kavrepalanchok	Temal Rural Municipality	22.7	5.2	14.0	4.6	10.9	7.8	7.0	9.8	8.4	6.2	5.4	5.8	3.6	4.3	4.0	8.8	7.1	8.0	0.6	3.4	2.0	2.0	2.4	2.2	3.2	3.6	3.4	2.0	3.1	2.5	6.3	6.4	6.4	0.0	0.0	0.0	3.2	3.2	3.2
Bagmati	Lalitpur	Bagmati Rural Municipality	14.6	22.1	18.4	9.1	13.8	11.5	14.2	13.4	13.8	7.2	5.0	6.1	6.5	9.4	8.0	10.3	12.7	11.5	2.7	4.2	3.5	2.7	2.7	2.7	2.6	4.7	3.6	2.7	3.9	3.3	8.8	7.7	8.3	0.0	0.0	0.0	4.4	3.9	4.1
Bagmati	Lalitpur	Godawari Municipality	11.1	10.1	10.6	4.5	4.3	4.4	5.3	6.6	5.9	2.2	2.3	2.3	2.5	4.0	3.3	5.1	5.5	5.3	0.8	1.6	1.2	0.4	0.6	0.5	0.2	0.3	0.3	0.4	0.8	0.6	2.8	3.2	3.0	0.0	4.0	2.0	1.4	3.6	2.5
Bagmati	Lalitpur	Konjyosom Rural Municipality	5.5	10.9	8.2	3.8	4.7	4.3	4.9	5.6	5.3	2.9	2.0	2.4	3.0	3.9	3.4	4.0	5.4	4.7	0.0	2.0	1.0	0.0	0.2	0.1	0.1	0.0	0.0	0.0	0.7	0.4	2.5	3.7	3.1	0.0	0.0	0.0	1.2	1.8	1.5
Bagmati	Lalitpur	Lalitpur Sub Metropolitan City	2.0	2.2	2.1	4.6	4.7	4.7	5.7	6.3	6.0	2.3	2.8	2.5	3.1	4.4	3.8	3.6	4.1	3.8	0.6	1.5	1.1	0.3	0.8	0.5	0.6	0.7	0.7	0.5	1.0	0.8	2.8	3.0	2.9	0.0	0.0	0.0	1.4	1.5	1.5
Bagmati	Lalitpur	Mahalaxmi Municipality	1.7	2.1	1.9	5.2	5.3	5.3	5.4	6.0	5.7	2.3	2.5	2.4	2.4	3.6	3.0	3.4	3.9	3.6	0.0	0.8	0.4	1.1	1.2	1.1	0.6	0.3	0.5	0.5	0.8	0.7	4.1	3.5	3.8	5.6	4.2	4.9	4.8	3.9	4.3
Bagmati	Lalitpur	Mahankal Rural Municipality	21.2	23.8	22.5	10.5	13.3	11.9	13.6	15.7	14.7	14.1	11.7	12.9	7.4	6.8	7.1	13.3	14.3	13.8	4.6	8.5	6.6	7.7	5.1	6.4	5.2	3.4	4.3	5.9	5.7	5.8	2.5	3.8	3.2	7.5	6.8	7.1	5.0	5.3	5.1
Bagmati	Bhaktapur	Bhaktapur Municipality	10.9	13.3	12.1	7.7	6.4	7.0	7.6	6.6	7.1	3.8	3.0	3.4	3.6	5.3	4.5	6.7	6.9	6.8	0.6	1.6	1.1	1.3	1.0	1.1	0.6	0.7	0.7	0.9	1.1	1.0	3.9	3.0	3.5	5.3	4.1	4.7	4.6	3.6	4.1
Bagmati	Bhaktapur	Changunarayan Municipality	7.1	6.5	6.8	4.6	4.7	4.6	5.5	6.0	5.7	2.1	2.2	2.1	2.3	3.0	2.7	4.3	4.5	4.4	0.1	1.8	0.9	0.4	0.4	0.4	0.5	0.2	0.4	0.3	0.8	0.6	5.5	6.7	6.1	0.0	0.0	0.0	2.7	3.3	3.0
Bagmati	Bhaktapur	Madhyapur Thimi Municipality	8.0	7.8	7.9	5.3	5.0	5.1	5.6	6.9	6.2	4.1	2.2	3.2	2.8	3.4	3.1	5.1	5.1	5.1	0.2	0.8	0.5	0.5	0.5	0.5	0.2	0.1	0.2	0.3	0.5	0.4	2.8	2.8	2.8	0.0	0.0	0.0	1.4	1.4	1.4
Bagmati	Bhaktapur	Suryabinayak Municipality	4.7	4.1	4.4	5.2	5.0	5.1	5.8	6.8	6.3	2.7	2.6	2.7	2.8	3.7	3.2	4.2	4.5	4.3	0.7	1.3	1.0	0.1	0.8	0.4	0.1	0.3	0.2	0.3	0.8	0.5	3.9	3.8	3.9	0.0	0.0	0.0	1.9	1.9	1.9
Bagmati	Kathmandu	Budhanilkantha Municipality	5.4	3.6	4.5	7.2	5.3	6.2	6.9	6.6	6.7	4.0	3.1	3.5	3.5	3.4	3.4	5.4	4.4	4.9	0.9	1.5	1.2	0.3	0.7	0.5	0.2	0.3	0.2	0.4	0.8	0.6	2.9	3.4	3.2	0.0	4.0	2.0	1.5	3.7	2.6
Bagmati	Kathmandu	Chandragiri Municipality	10.0	8.6	9.3	6.2	5.5	5.8	6.3	6.8	6.5	2.5	2.8	2.6	2.4	4.0	3.2	5.5	5.5	5.5	0.3	1.4	0.8	1.3	1.4	1.4	1.8	1.3	1.6	1.1	1.4	1.3	3.1	3.0	3.0	0.0	0.0	0.0	1.5	1.5	1.5

Annex 6.2: Percentage of repeaters

Province	District	Local Level	G1			G2			G3			G4			G5			G1-5			G6			G7			G8			G6-8			G9			G10			G9-10		
			Girls	Boys	Total	Girls	Boys	Total	Girls	Boys	Total	Girls	Boys	Total	Girls	Boys	Total	Girls	Boys	Total	Girls	Boys	Total	Girls	Boys	Total	Girls	Boys	Total	Girls	Boys	Total	Girls	Boys	Total	Girls	Boys	Total	Girls	Boys	Total
Bagmati	Kathmandu	Dakshinkali Municipality	6.7	4.9	5.8	9.1	6.6	7.8	9.0	8.8	8.9	7.5	2.9	5.2	7.3	3.4	5.3	7.9	5.3	6.6	6.9	3.7	5.3	0.0	0.2	0.1	0.9	1.2	1.0	2.6	1.7	2.1	2.5	3.0	2.7	0.0	0.0	0.0	1.2	1.5	1.4
Bagmati	Kathmandu	Gokarneshwor Municipality	3.2	3.4	3.3	4.6	4.4	4.5	5.4	6.2	5.8	2.4	2.2	2.3	2.2	3.4	2.8	3.5	3.9	3.7	0.2	1.3	0.7	1.0	0.8	0.9	0.1	0.0	0.0	0.5	0.7	0.6	3.0	3.5	3.3	5.4	0.0	2.7	4.2	1.8	3.0
Bagmati	Kathmandu	Kageshwori Manahara Municipality	7.8	5.4	6.6	6.8	6.7	6.7	8.5	8.6	8.5	3.3	3.8	3.5	6.3	4.8	5.5	6.5	5.8	6.2	1.9	1.7	1.8	0.8	1.3	1.0	2.4	2.0	2.2	1.7	1.6	1.7	3.0	3.1	3.0	5.2	4.0	4.6	4.1	3.5	3.8
Bagmati	Kathmandu	Kathmandu Metropolitan City	2.8	2.7	2.8	4.4	4.6	4.5	5.7	6.1	5.9	2.4	2.4	2.4	2.5	3.3	2.9	3.6	3.8	3.7	0.3	1.2	0.8	0.2	0.6	0.4	0.3	0.3	0.3	0.3	0.7	0.5	2.7	2.7	2.7	6.1	5.4	5.7	4.4	4.1	4.2
Bagmati	Kathmandu	Kirtipur Municipality	9.7	7.0	8.3	5.2	4.7	4.9	6.5	6.3	6.4	2.2	2.7	2.5	2.3	3.4	2.8	5.2	4.8	5.0	0.2	1.4	0.8	0.5	0.3	0.4	0.1	0.3	0.2	0.3	0.7	0.5	2.7	2.5	2.6	0.0	0.0	0.0	1.3	1.3	1.3
Bagmati	Kathmandu	Nagarjun Municipality	2.3	3.6	2.9	5.6	5.8	5.7	6.3	6.7	6.5	2.1	2.6	2.4	2.4	4.2	3.3	3.7	4.6	4.1	0.1	1.4	0.8	0.3	0.3	0.3	0.2	0.1	0.2	0.2	0.6	0.4	2.5	3.0	2.8	5.3	0.0	2.6	3.9	1.5	2.7
Bagmati	Kathmandu	Shankharapur Municipality	9.6	11.6	10.6	6.1	5.9	6.0	7.1	7.4	7.3	3.7	3.3	3.5	4.0	5.7	4.8	6.1	6.8	6.4	0.6	1.4	1.0	1.9	2.2	2.0	1.3	0.8	1.0	1.2	1.5	1.3	2.5	2.5	2.5	0.0	0.0	0.0	1.2	1.3	1.3
Bagmati	Kathmandu	Tarakeshwor Municipality	3.5	4.3	3.9	5.8	6.0	5.9	5.7	7.2	6.4	2.6	3.2	2.9	2.6	3.9	3.3	4.0	4.9	4.5	0.4	1.0	0.7	0.8	1.1	1.0	1.1	0.5	0.8	0.8	0.9	0.8	2.9	3.3	3.1	5.6	4.7	5.2	4.3	4.0	4.1
Bagmati	Kathmandu	Tokha Municipality	3.9	4.2	4.1	5.7	6.3	6.0	5.6	6.7	6.1	2.5	3.0	2.7	2.8	3.8	3.3	4.1	4.8	4.4	0.5	1.2	0.9	0.5	0.4	0.4	0.3	0.3	0.3	0.4	0.7	0.5	3.2	3.2	3.2	0.0	0.0	0.0	1.6	1.6	1.6
Bagmati	Nuwakot	Belkotgadhi Municipality	17.3	18.0	17.6	12.2	11.8	12.0	9.8	10.6	10.2	6.1	7.6	6.8	5.0	7.2	6.1	10.1	11.0	10.6	2.3	4.1	3.2	1.7	1.9	1.8	1.4	1.0	1.2	1.8	2.3	2.1	3.2	3.9	3.5	5.4	4.2	4.8	4.3	4.1	4.2
Bagmati	Nuwakot	Bidur Municipality	3.3	3.2	3.3	7.5	5.9	6.7	6.4	6.3	6.4	3.4	3.0	3.2	3.0	4.5	3.7	4.7	4.6	4.7	0.7	2.1	1.4	0.2	0.8	0.5	0.2	0.5	0.4	0.4	1.1	0.8	3.0	3.3	3.1	0.0	4.1	2.0	1.5	3.7	2.6
Bagmati	Nuwakot	Dupcheshwar Rural Municipality	11.8	7.6	9.7	16.7	15.3	16.0	11.6	14.4	13.0	6.6	6.8	6.7	5.6	4.2	4.9	10.4	9.7	10.0	1.0	4.8	2.9	1.6	5.2	3.4	4.3	5.6	4.9	2.3	5.2	3.7	3.5	3.1	3.3	6.2	4.6	5.4	4.9	3.8	4.4
Bagmati	Nuwakot	Kakani Rural Municipality	13.4	29.8	21.6	5.7	6.6	6.1	8.7	7.4	8.0	4.0	6.0	5.0	5.9	5.9	5.9	7.5	11.1	9.3	2.5	3.5	3.0	2.3	3.2	2.7	1.2	1.7	1.4	2.0	2.8	2.4	3.4	3.7	3.6	0.0	0.0	0.0	1.7	1.9	1.8
Bagmati	Nuwakot	Kispang Rural Municipality	4.2	5.0	4.6	5.7	6.4	6.1	5.6	7.3	6.5	3.7	2.0	2.9	4.6	4.0	4.3	4.8	5.0	4.9	0.0	0.7	0.4	0.0	2.2	1.1	0.1	0.0	0.0	0.0	1.0	0.5	3.2	2.5	2.9	0.0	0.0	0.0	1.6	1.3	1.4
Bagmati	Nuwakot	Likhu Rural Municipality	15.0	12.0	13.5	9.5	9.3	9.4	13.4	12.2	12.8	7.6	7.2	7.4	3.8	4.9	4.4	9.9	9.2	9.5	2.3	3.6	3.0	2.1	1.5	1.8	7.2	9.8	8.5	3.9	5.0	4.4	9.8	19.3	14.6	7.8	12.6	10.2	8.8	16.0	12.4
Bagmati	Nuwakot	Myagang Rural Municipality	4.0	9.3	6.6	6.1	8.0	7.0	7.9	8.5	8.2	2.6	4.3	3.4	3.2	5.1	4.2	4.8	7.0	5.9	0.5	3.8	2.1	0.6	7.2	3.9	0.1	0.0	0.0	0.4	3.7	2.0	2.5	3.3	2.9	0.0	0.0	0.0	1.2	1.7	1.4
Bagmati	Nuwakot	Panchakanya Rural Municipality	25.7	28.2	27.0	11.2	15.3	13.2	12.3	15.8	14.0	8.1	14.4	11.2	2.7	12.3	7.5	12.0	17.2	14.6	2.7	0.7	1.7	8.6	6.4	7.5	1.7	4.0	2.8	4.3	3.7	4.0	2.5	6.5	4.5	0.0	0.0	0.0	1.2	3.3	2.3
Bagmati	Nuwakot	Shivapuri Rural Municipality	26.2	25.8	26.0	15.6	17.5	16.6	8.1	8.7	8.4	5.6	6.6	6.1	5.3	10.7	8.0	12.2	13.9	13.0	2.1	4.4	3.2	1.1	3.1	2.1	0.1	0.6	0.4	1.1	2.7	1.9	4.3	3.9	4.1	0.0	0.0	0.0	2.1	1.9	2.0
Bagmati	Nuwakot	Suryagadhi Rural Municipality	14.0	11.7	12.9	9.1	9.6	9.4	12.0	11.1	11.5	8.5	6.8	7.7	4.5	6.8	5.6	9.6	9.2	9.4	2.1	2.9	2.5	1.1	1.5	1.3	0.7	0.0	0.4	1.3	1.5	1.4	3.0	2.5	2.8	5.9	0.0	2.9	4.5	1.3	2.9
Bagmati	Nuwakot	Tadi Rural Municipality	21.9	16.1	19.0	9.4	8.4	8.9	7.5	9.4	8.5	6.3	7.2	6.8	7.5	4.5	6.0	10.5	9.1	9.8	1.5	3.0	2.3	8.7	3.1	5.9	7.8	7.1	7.4	6.0	4.4	5.2	5.6	2.5	4.1	0.0	0.0	0.0	2.8	1.3	2.0
Bagmati	Nuwakot	Tarkeshwar Rural Municipality	14.0	19.9	17.0	15.5	12.2	13.8	9.6	9.3	9.5	6.2	4.4	5.3	4.3	9.5	6.9	9.9	11.1	10.5	0.0	1.5	0.8	0.6	0.2	0.4	0.1	0.8	0.4	0.2	0.8	0.5	2.5	2.5	2.5	0.0	0.0	0.0	1.2	1.3	1.3
Bagmati	Rasuwa	Aamachhodingmo Rural Municipality	6.5	2.1	4.3	10.6	13.5	12.1	7.6	9.3	8.5	3.0	3.6	3.3	7.2	4.4	5.8	7.0	6.6	6.8	0.0	10.7	5.4	0.0	11.1	5.5	0.1	3.4	1.7	0.0	8.4	4.2	8.5	12.5	10.5	0.0	0.0	0.0	4.3	6.3	5.3
Bagmati	Rasuwa	Gosaikunda Rural Municipality	12.0	16.8	14.4	7.0	4.6	5.8	6.5	5.6	6.1	1.9	4.9	3.4	1.9	4.4	3.1	5.9	7.3	6.6	0.0	4.2	2.1	0.0	1.7	0.9	0.1	0.0	0.0	0.0	2.0	1.0	2.5	2.5	2.5	0.0	0.0	0.0	1.2	1.3	1.3
Bagmati	Rasuwa	Kalika Rural Municipality	13.1	14.5	13.8	8.1	4.5	6.3	9.5	11.0	10.2	3.0	2.8	2.9	1.9	3.0	2.4	7.1	7.1	7.1	0.0	0.7	0.4	0.0	0.2	0.1	0.1	0.0	0.0	0.0	0.3	0.2	3.1	2.5	2.8	0.0	0.0	0.0	1.6	1.3	1.4
Bagmati	Rasuwa	Naukunda Rural Municipality	10.2	7.5	8.8	23.2	23.8	23.5	23.2	17.8	20.5	19.9	21.6	20.7	13.7	15.6	14.7	18.0	17.3	17.7	11.3	14.1	12.7	5.3	4.6	4.9	1.6	8.0	4.8	6.0	8.9	7.5	10.2	6.9	8.6	0.0	0.0	0.0	5.1	3.5	4.3
Bagmati	Rasuwa	Uttargaya Rural Municipality	26.9	26.0	26.4	7.1	9.1	8.1	10.8	8.6	9.7	1.9	4.8	3.3	7.8	6.0	6.9	10.9	10.9	10.9	7.5	6.6	7.1	0.0	0.2	0.1	0.1	0.0	0.0	2.5	2.3	2.4	12.7	8.9	10.8	0.0	0.0	0.0	6.3	4.4	5.4
Bagmati	Dhading	Benighat Rorang Rural Municipality	22.5	24.7	23.6	20.6	23.7	22.1	19.1	17.6	18.3	10.8	11.1	11.0	5.5	8.4	7.0	15.7	17.1	16.4	1.9	4.6	3.2	1.0	2.7	1.8	0.1	0.8	0.4	1.0	2.7	1.8	5.0	3.2	4.1	0.0	0.0	0.0	2.5	1.6	2.0
Bagmati	Dhading	Dhunibesi Municipality	14.0	14.6	14.3	6.9	8.7	7.8	9.1	8.1	8.6	6.5	4.4	5.4	6.5	6.6	6.6	8.6	8.5	8.5	2.3	5.3	3.8	0.0	2.0	1.0	0.1	0.5	0.3	0.8	2.6	1.7	3.7	4.9	4.3	5.5	4.9	5.2	4.6	4.9	4.7
Bagmati	Dhading	Gajuri Rural Municipality	29.2	7.7	18.4	19.3	17.1	18.2	14.8	15.4	15.1	9.4	10.3	9.8	7.7	11.9	9.8	16.1	12.5	14.3	4.3	9.2	6.7	3.6	4.4	4.0	1.8	1.4	1.6	3.2	5.0	4.1	3.7	3.6	3.7	5.6	5.0	5.3	4.7	4.3	4.5
Bagmati	Dhading	Galchi Rural Municipality	17.0	20.4	18.7	15.8	21.3	18.6	8.5	9.0	8.7	5.5	7.4	6.5	8.2	13.3	10.7	11.0	14.3	12.6	2.8	5.0	3.9	2.8	5.0	3.9	0.1	0.0	0.0	1.9	3.3	2.6	3.5	4.1	3.8	0.0	0.0	0.0	1.7	2.1	1.9
Bagmati	Dhading	Gangjamuna Rural Municipality	25.5	22.2	23.9	11.1	12.6	11.9	9.9	15.7	12.8	5.0	7.6	6.3	2.5	6.4	4.4	10.8	12.9	11.8	0.0	1.8	0.9	0.5	1.3	0.9	0.6	0.5	0.6	0.4	1.2	0.8	4.4	3.0	3.7	0.0	0.0	0.0	2.2	1.5	1.8
Bagmati	Dhading	Jwalamukhi Rural Municipality	19.7	19.3	19.5	7.9	9.9	8.9	8.3	7.9	8.1	3.9	3.9	3.9	3.8	5.8	4.8	8.7	9.4	9.1	0.0	1.8	0.9	0.4	0.2	0.3	0.1	0.9	0.5	0.2	1.0	0.6	2.5	2.5	2.5	0.0	0.0	0.0	1.2	1.3	1.3
Bagmati	Dhading	Khaniyabash Rural Municipality	9.0	10.9	10.0	5.7	9.1	7.4	9.9	8.6	9.3	9.9	14.3	12.1	3.7	3.0	3.3	7.6	9.2	8.4	8.1	7.3	7.7	0.0	0.2	0.1	0.1	1.9	1.0	2.7	3.2	2.9	2.5	2.5	2.5	0.0	0.0	0.0	1.2	1.3	1.3
Bagmati	Dhading	Netrawati Dabjong Rural Municipality	15.7	18.9	17.3	9.3	11.7	10.5	10.6	12.1	11.3	10.9	16.5	13.7	1.9	4.3	3.1	9.7	12.7	11.2	1.0	3.1	2.1	4.2	6.8	5.5	0.1	0.0	0.0	1.8	3.3	2.5	2.5	3.4	3.0	0.0	0.0	0.0	1.2	1.7	1.5
Bagmati	Dhading	Nilkantha Municipality	13.4	13.3	13.3	8.1	9.7	8.9	9.2	8.9	9.0	3.6	5.9	4.8	2.5	5.2	3.8	7.4	8.6	8.0	1.3	3.3	2.3	1.0	1.4	1.2	0.7	0.3	0.5	1.0	1.7	1.3	3.1	3.5	3.3	0.0	0.0	0.0	1.5	1.8	1.7
Bagmati	Dhading	Rubi Valley Rural Municipality	8.6	14.4	11.5	11.4	7.7	9.5	13.0	7.4	10.2	4.2	5.0	4.6	1.9	3.0	2.4	7.8	7.5	7.7	0.0	0.7	0.4	0.0	0.2	0.1	0.1	0.0	0.0	0.0	0.3	0.2	2.5	2.5	2.5	0.0	0.0	0.0	1.2	1.3	1.3
Bagmati	Dhading	Siddhalek Rural Municipality	17.5	16.6	17.0	9.6	10.8	10.2	8.0	10.9	9.4	8.7	7.3	8.0	7.0	6.6	6.8	10.1	10.4	10.3	3.9	1.6	2.8	0.4	1.8	1.1	0.9	0.4	0.7	1.8	1.2	1.5	3.4	4.6	4.0	0.0	0.0	0.0	1.7	2.3	2.0
Bagmati	Dhading	Thakre Rural Municipality	24.1	28.9	26.5	9.3	8.0	8.7	7.4	7.4	7.4	4.0	4.4	4.2	3.4	5.7	4.6	9.6	10.9	10.3	1.3	1.3	1.3	0.9	1.0	0.9	0.1	0.3	0.2	0.7	0.9	0.8	3.0	2.8	2.9	0.0	4.2	2.1	1.5	3.5	2.5
Bagmati	Dhading	Tripura sundari Rural Municipality	6.6	8.8	7.7	6.4	6.5	6.4	8.3	9.0	8.6	4.9	6.8	5.9	3.0	7.0	5.0	5.8	7.6	6.7	1.2	3.2	2.2	0.8	5.8	3.3	0.1	0.4	0.3	0.7	3.2	1.9	3.3	3.0	3.1	0.0	0.0	0.0	1.6	1.5	1.6
Bagmati	Makwanpur	Bagmati Rural Municipality	27.1	28.7	27.9	15.3	12.5	13.9	11.8	14.0	12.9	5.8	8.8	7.3	6.2	10.1	8.2	13.2	14.8	14.0	3.8	4.9	4.4	3.3	2.8	3.0	1.7	1.5	1.6	2.9	3.1	3.0	3.2	4.3	3.7	0.0	4.9	2.5	1.6	4.6	3.1
Bagmati	Makwanpur	Bakaiya Rural Municipality	22.2	24.7	23.4	12.9	13.9	13.4	10.7	11.3	11.0	6.3	6.1	6.2	4.3	6.5	5.4	11.3	12.5	11.9	0.9	1.5	1.2	0.6	0.4	0.5	0.6	0.0	0.3	0.7	0.6	0.7	2.5	2.9	2.7	0.0	0.0	0.0	1.2	1.4	1.3
Bagmati	Makwanpur	Bhimphedi Rural Municipality	18.8	23.9	21.3	11.7	12.8	12.2	11.7	13.4	12.5	7.6	6.0	6.8	5.4	10.8	8.1	11.0	13.4	12.2	5.4	4.9	5.1	0.9	2.6	1.8	0.1	1.2	0.6	2.1	2.9	2.5	2.5	2.5	2.5	0.0	0.0	0.0	1.2	1.3	1.3
Bagmati	Makwanpur	Hetauda Sub Metropolitan City	10.2	10.6	10.4	7.6	7.5	7.6	8.1	8.7	8.4	4.0	4.9	4.4	4.4	4.9	4.6	6.8	7.4	7.1	2.0	2.4	2.2	2.0	2.3	2.2	0.9	1.0	0.9	1.6	1.9	1.8	5.5	5.9	5.7	5.2	0.0	2.6	5.3	3.0	4.1
Bagmati	Makwanpur	Indrasarowar Rural Municipality	26.4	17.0	21.7	25.7	22.1	23.9	18.7	17.3	18.0	20.5	12.1	16.3	7.0	12.2	9.6	19.7	16.1	17.9	12.9	15.4	14.2	12.8	16.4	14.6	16.2	13.6	14.9	13.9	15.1	14.5	8.5	13.2	10.9	0.0	0.0	0.0	4.3	6.6	5.4
Bagmati	Makwanpur	Kailash Rural Municipality	25.1	4.1	14.6	19.3	20.8	20.1	20.3	18.4	19.4	10.3	8.9	9.6	11.0	13.0	12.0	17.2	13.1	15.1	2.6	5.1	3.9	2.7	4.6	3.7	0.1	0.0	0.0	1.8	3.2	2.5	3.7	4.4	4.1	0.0	0.0	0.0	1.9	2.2	2.0
Bagmati	Makwanpur	Makawanpurgadhi Rural Municipality	21.2	22.8	22.0	12.6	14.4	13.5	12.1	13.9	13.0	9.2	8.5	8.9	7.9	10.1	9.0	12.6	14.0	13.3	4.3	3.5	3.9	7.0	5.5	6.3	1.3	3.7	2.5	4.2	4.2	4.2	3.0	5.1	4.1	0.0	4.7	2.3	1.5	4.9	3.2
Bagmati	Makwanpur	Manahari Rural Municipality	15.9	17.6	16.8	11.4	9.6	10.5	12.6	11.7	12.1	5.6	7.7	6.6	3.5	7.8	5.6	9.8	10.9	10.3	1.5	4.5	3.0	1.0	2.3	1.6	0.1	0.0	0.0	0.9	2.2	1.5	5.6	5.0	5.3	0.0	0.0	0.0	2.8	2.5	2.6
Bagmati	Makwanpur	Raksirang Rural Municipality	18.3	22.0	20.2	13.4	18.1	15.8	15.3	16.6	15.9	8.9	9.1	9.0	10.9	14.6	12.8	13.4	16.1	14.7	2.0	8.6	5.3	4.2	4.9	4.5	1.4	0.6	1.0	2.5	4.7	3.6	4.9	4.1	4.5	6.2	4.8	5.5	5.6	4.5	5.0
Bagmati	Makwanpur	Thaha Municipality	22.2	21.6	21.9	10.7	8.4	9.6	9.6	11.1	10.4	9.7	7.2	8.4	8.4	9.0	8.7	12.1	11.5	11.8	3.9	6.2	5.1	4.0	3.5	3.7	2.9	4.3	3.6	3.6	4.7	4.1	6.0	9.8	7.9	5.4	5.7	5.6	5.7	7.8	6.7
Bagmati	Chitwan	Bharatpur Metropolitan City	10.7	10.9	10.8	5.6	5.7	5.6	6.8	7.5	7.1	3.3	3.5	3.4	3.3	4.2	3.8	5.9	6.4	6.2	1.0	1.9	1.4	1.7	1.7	1.7	0.2	0.2	0.2	1.0	1.3	1.1	4.3	4.3	4.3	5.1	0.0	2.6	4.7	2.1	3.4
Bagmati	Chitwan	Ichchhyakamana Rural Municipality	20.3	21.0	20.6	13.3	13.3	13.3	12.3	14.1	13.2	6.0	5.7	5.8	5.3	6.9	6.1	11.4	12.2	11.8	1.4	2.3	1.9	0.3	1.4	0.9	0.8	0.4	0.6	0.9	1.4	1.1	2.5	2.5	2.5	0.0	0.0	0.0	1.2	1.3	1.3
Bagmati	Chitwan	Kalika Municipality	11.2	13.4	12.3	8.7	9.8	9.3	7.3	7.4	7.4	3.2	4.1	3.6	2.7	4.2	3.4	6.6	7.8	7.2	0.8	3.1	2.0	0.9	1.6	1.2	1.6	1.9	1.7	1.1	2.2	1.6	2.5	2.5	2.5	0.0	0.0	0.0	1.2	1.3	1.3
Bagmati	Chitwan	Khairahani Municipality	15.0	9.2	12.1	5.6	4.4	5.0	6.4	6.0	6.2	2.0	3.0	2.5	2.4	4.5	3.4	6.3	5.4	5.8	0.0	1.0	0.5	1.7	1.0	1.3	1.0	0.1	0.6	0.9	0.7	0.8	5.1	4.8	4.9	0.0	0.0	0.0	2.5	2.4	2.5
Bagmati	Chitwan	Madi Municipality	15.4	14.7	15.1	6.7	10.6	8.7	9.3	8.0	8.7	3.0	4.2	3.6	2.5	4.0	3.2	7.4	8.3	7.8	0.0	1.0	0.5	0.0	0.5	0.3	0.1	0.6	0.4	0.0	0.7	0.4	3.3	3.5	3.4	0.0	0.0	0.0	1.7	1.8	1.7
Bagmati	Chitwan	Rapti Municipality	11.3	13.3	12.3	9.5	9.7	9.6	10.0	12.3	11.1	4.9	6.8	5.8	4.6	6.6	5.6	8.0	9.7	8.9	3.6	4.5	4.1	3.3	4.9	4.1	1.6	0.9	1.2	2.8	3.4	3.1	7.9	13.4	10.7	6.2	6.3	6.3	7.1	9.8	8.5
Bagmati	Chitwan	Ratnangar Municipality	2.1	4.1	3.1	5.2	6.0	5.6	6.2	6.2	6.2	2.5	3.1	2.8	3.9	4.4	4.2	4.0	4.7	4.4	0.5	1.8	1.1	0.1	0.6	0.4	0.1	1.2	0.7	0.2	1.2	0.7	3.5	3.3	3.4	0.0	4.0	2.0	1.8	3.7	2.7

Annex 6.2: Percentage of repeaters

Province	District	Local Level	G1			G2			G3			G4			G5			G1-5			G6			G7			G8			G6-8			G9			G10			G9-10		
			Girls	Boys	Total	Girls	Boys	Total	Girls	Boys	Total	Girls	Boys	Total	Girls	Boys	Total	Girls	Boys	Total	Girls	Boys	Total	Girls	Boys	Total	Girls	Boys	Total	Girls	Boys	Total	Girls	Boys	Total	Girls	Boys	Total	Girls	Boys	Total
Gandaki	Gorkha	Aarughat Rural Municipality	12.4	15.0	13.7	7.9	10.2	9.0	6.6	12.8	9.7	2.8	5.8	4.3	3.5	4.5	4.0	6.6	9.6	8.1	1.1	6.0	3.5	1.3	1.4	1.4	1.2	0.0	0.6	1.2	2.5	1.8	3.2	2.5	2.9	0.0	0.0	0.0	1.6	1.3	1.4
Gandaki	Gorkha	Ajirkot Rural Municipality	10.6	6.6	8.6	8.8	7.1	7.9	10.4	10.7	10.6	6.1	5.6	5.9	4.6	6.8	5.7	8.1	7.4	7.7	5.1	4.0	4.5	3.2	2.0	2.6	2.1	0.7	1.4	3.5	2.2	2.8	3.1	3.3	3.2	5.8	0.0	2.9	4.5	1.6	3.1
Gandaki	Gorkha	Barpak Sulikot Rural Municipality	8.9	14.2	11.6	6.2	8.6	7.4	8.7	16.2	12.5	7.7	8.4	8.1	4.3	5.9	5.1	7.2	10.7	8.9	6.3	7.5	6.9	4.8	5.6	5.2	0.1	0.0	0.0	3.7	4.4	4.1	3.7	5.0	4.4	0.0	0.0	0.0	1.9	2.5	2.2
Gandaki	Gorkha	Bhimsen Thapa Rural Municipality	21.1	15.8	18.4	5.6	4.2	4.9	10.9	7.3	9.1	3.6	10.0	6.8	3.6	5.8	4.7	9.0	8.6	8.8	1.0	3.0	2.0	1.4	0.7	1.0	0.6	0.5	0.5	1.0	1.4	1.2	2.5	3.1	2.8	0.0	0.0	0.0	1.2	1.5	1.4
Gandaki	Gorkha	Chumanuwari Rural Municipality	13.3	23.6	18.5	20.1	19.6	19.9	14.5	17.6	16.0	4.6	10.9	7.8	3.3	7.7	5.5	11.2	15.9	13.5	0.0	0.7	0.4	0.0	2.8	1.4	0.1	0.0	0.0	0.0	1.2	0.6	2.5	2.5	2.5	0.0	0.0	0.0	1.2	1.3	1.3
Gandaki	Gorkha	Dharche Rural Municipality	13.2	13.7	13.4	8.9	9.9	9.4	6.0	9.6	7.8	2.4	7.8	5.1	4.9	6.7	5.8	7.1	9.5	8.3	3.8	4.8	4.3	0.5	2.9	1.7	2.4	1.3	1.8	2.2	3.0	2.6	4.0	5.6	4.8	0.0	0.0	0.0	2.0	2.8	2.4
Gandaki	Gorkha	Gandaki Rural Municipality	19.9	23.9	21.9	16.6	12.6	14.6	11.0	14.4	12.7	2.8	7.3	5.1	4.7	4.6	4.7	11.0	12.5	11.8	3.4	3.1	3.3	0.9	1.8	1.4	0.5	0.0	0.3	1.6	1.7	1.6	2.5	3.1	2.8	0.0	0.0	0.0	1.2	1.5	1.4
Gandaki	Gorkha	Gorkha Municipality	7.9	9.0	8.5	6.7	7.8	7.3	6.5	8.5	7.5	4.1	4.1	4.1	3.1	3.4	3.3	5.7	6.6	6.1	0.4	2.4	1.4	2.3	3.9	3.1	0.4	0.2	0.3	1.0	2.2	1.6	3.2	4.1	3.6	0.0	0.0	0.0	1.6	2.1	1.8
Gandaki	Gorkha	Palungtar Municipality	7.9	7.9	7.9	7.9	8.5	8.2	10.3	8.3	9.3	3.0	4.1	3.6	2.7	5.3	4.0	6.4	6.8	6.6	0.6	2.4	1.5	2.3	3.7	3.0	1.3	1.3	1.3	1.4	2.5	1.9	5.2	5.7	5.4	5.4	4.5	4.9	5.3	5.1	5.2
Gandaki	Gorkha	Sahid Lakhan Rural Municipality	16.1	15.6	15.9	8.7	7.5	8.1	8.0	11.7	9.9	5.4	6.5	6.0	6.8	7.6	7.2	9.0	9.8	9.4	0.4	3.2	1.8	3.3	4.8	4.1	0.6	0.6	0.6	1.5	2.8	2.1	3.7	3.2	3.5	0.0	4.5	2.2	1.9	3.8	2.8
Gandaki	Gorkha	Siranchowk Rural Municipality	15.2	18.5	16.8	8.1	9.7	8.9	10.5	11.7	11.1	4.2	4.9	4.6	6.0	4.8	5.4	8.8	9.9	9.4	1.9	6.2	4.0	1.5	2.0	1.7	0.1	0.0	0.0	1.1	2.7	1.9	5.6	9.1	7.4	0.0	0.0	0.0	2.8	4.6	3.7
Gandaki	Lamjung	Besishahar Municipality	9.8	10.2	10.0	5.0	5.6	5.3	6.5	6.4	6.5	3.1	3.8	3.4	3.1	3.7	3.4	5.5	5.9	5.7	1.4	1.8	1.6	0.0	1.1	0.6	0.1	0.5	0.3	0.5	1.1	0.8	3.0	3.0	3.0	0.0	0.0	0.0	1.5	1.5	1.5
Gandaki	Lamjung	Dordi Rural Municipality	11.3	28.4	19.8	11.5	13.8	12.6	15.5	15.5	15.5	8.8	8.8	8.8	9.8	8.1	8.9	11.4	14.9	13.1	4.3	4.6	4.4	1.1	0.2	0.6	0.7	0.7	0.7	2.0	1.9	1.9	3.9	5.4	4.7	0.0	0.0	0.0	2.0	2.7	2.3
Gandaki	Lamjung	Dudhpokhari Rural Municipality	12.9	27.6	20.3	6.2	13.7	10.0	12.9	14.2	13.5	9.5	9.4	9.5	3.2	5.7	4.5	9.0	14.1	11.5	1.2	2.2	1.7	2.7	0.2	1.4	2.8	1.6	2.2	2.2	1.3	1.8	2.5	2.5	2.5	0.0	5.4	2.7	1.2	4.0	2.6
Gandaki	Lamjung	Kwholasothar Rural Municipality	22.4	22.6	22.5	10.8	7.0	8.9	12.4	14.3	13.3	11.1	9.8	10.5	9.1	10.8	9.9	13.2	12.9	13.0	4.2	9.4	6.8	5.4	10.3	7.8	4.7	7.2	6.0	4.8	9.0	6.9	7.2	5.6	6.4	0.0	0.0	0.0	3.6	2.8	3.2
Gandaki	Lamjung	Madhya Nepal Municipality	6.0	4.9	5.4	4.7	5.7	5.2	7.2	7.1	7.2	4.2	2.8	3.5	2.7	3.7	3.2	4.9	4.9	4.9	1.1	2.3	1.7	0.7	2.4	1.6	0.9	0.4	0.6	0.9	1.7	1.3	3.6	5.0	4.3	0.0	0.0	0.0	1.8	2.5	2.2
Gandaki	Lamjung	Marsyangdi Rural Municipality	19.7	18.5	19.1	6.7	9.4	8.1	12.7	13.7	13.2	10.7	15.5	13.1	8.2	11.4	9.8	11.6	13.7	12.7	5.7	4.0	4.8	3.6	5.3	4.4	0.6	1.2	0.9	3.3	3.5	3.4	6.8	9.5	8.1	0.0	0.0	0.0	3.4	4.7	4.1
Gandaki	Lamjung	Rainas Municipality	22.1	26.3	24.2	5.8	6.2	6.0	7.1	8.5	7.8	3.1	2.0	2.5	1.9	3.0	2.4	8.0	9.2	8.6	0.0	0.7	0.4	0.0	0.2	0.1	0.1	0.0	0.0	0.0	0.3	0.2	5.1	3.0	4.1	0.0	0.0	0.0	2.6	1.5	2.0
Gandaki	Lamjung	Sundarbazar Municipality	16.0	15.7	15.9	5.6	6.1	5.8	7.3	8.8	8.1	2.2	2.6	2.4	2.3	3.5	2.9	6.7	7.4	7.0	0.5	1.0	0.8	0.6	4.2	2.4	0.8	0.9	0.8	0.6	2.0	1.3	2.8	2.5	2.7	0.0	0.0	0.0	1.4	1.3	1.3
Gandaki	Tanahu	Aanbookhaireni Rural Municipality	10.6	8.0	9.3	5.8	7.5	6.6	7.8	6.6	7.2	2.6	2.0	2.3	3.1	4.0	3.5	6.0	5.6	5.8	0.6	1.1	0.8	0.0	0.2	0.1	0.1	0.0	0.0	0.2	0.4	0.3	2.5	2.5	2.5	0.0	0.0	0.0	1.2	1.3	1.3
Gandaki	Tanahu	Bandipur Rural Municipality	10.2	15.0	12.6	6.5	8.1	7.3	4.9	6.4	5.7	4.5	6.3	5.4	3.9	3.4	3.6	6.0	7.8	6.9	0.0	0.7	0.4	0.0	0.2	0.1	0.9	0.4	0.7	0.3	0.5	0.4	2.5	2.5	2.5	0.0	0.0	0.0	1.2	1.3	1.3
Gandaki	Tanahu	Bhanu Municipality	18.4	17.9	18.1	6.3	6.8	6.5	8.1	8.3	8.2	2.7	3.5	3.1	2.8	3.5	3.1	7.6	8.0	7.8	0.1	0.7	0.4	0.2	0.8	0.5	0.1	0.0	0.0	0.2	0.5	0.3	2.5	2.5	2.5	0.0	4.2	2.1	1.2	3.3	2.3
Gandaki	Tanahu	Bhimad Municipality	10.8	10.6	10.7	4.1	6.2	5.1	7.4	8.9	8.1	2.5	3.4	3.0	4.8	6.2	5.5	5.9	7.0	6.5	0.0	1.1	0.5	0.0	1.2	0.6	1.1	0.6	0.8	0.4	1.0	0.7	2.5	2.9	2.7	0.0	0.0	0.0	1.2	1.4	1.3
Gandaki	Tanahu	Byas Municipality	15.0	14.2	14.6	7.4	7.1	7.2	8.5	8.4	8.5	5.1	4.4	4.7	4.2	4.5	4.4	8.0	7.7	7.9	2.2	3.7	3.0	0.3	0.9	0.6	0.6	0.3	0.5	1.1	1.6	1.3	2.8	2.8	2.8	0.0	0.0	0.0	1.4	1.4	1.4
Gandaki	Tanahu	Devghat Rural Municipality	17.6	14.4	16.0	7.6	12.7	10.2	6.4	11.1	8.8	5.4	3.9	4.6	2.7	8.0	5.3	7.9	10.0	9.0	2.9	3.1	3.0	1.1	1.8	1.5	0.7	0.0	0.4	1.6	1.6	1.6	2.5	2.5	2.5	0.0	0.0	0.0	1.2	1.3	1.3
Gandaki	Tanahu	Ghiring Rural Municipality	29.8	26.4	28.1	8.1	11.7	9.9	11.3	9.9	10.6	5.7	5.0	5.4	10.0	6.1	8.0	13.0	11.8	12.4	0.5	1.4	0.9	1.7	3.5	2.6	0.1	0.0	0.0	0.8	1.6	1.2	2.5	2.5	2.5	0.0	0.0	0.0	1.2	1.3	1.3
Gandaki	Tanahu	Myagde Rural Municipality	10.8	11.9	11.4	7.2	6.9	7.0	6.4	10.3	8.3	2.4	3.2	2.8	2.5	3.6	3.0	5.8	7.2	6.5	0.0	0.7	0.4	0.0	0.2	0.1	0.1	0.0	0.0	0.0	0.3	0.2	2.5	2.5	2.5	0.0	0.0	0.0	1.2	1.3	1.3
Gandaki	Tanahu	Rishing Rural Municipality	20.5	19.9	20.2	15.4	14.7	15.0	14.6	13.2	13.9	3.6	6.0	4.8	6.5	9.2	7.8	12.1	12.6	12.4	1.6	6.7	4.1	3.3	7.1	5.2	0.1	1.0	0.5	1.7	4.9	3.3	4.0	2.5	3.3	0.0	0.0	0.0	2.0	1.3	1.6
Gandaki	Tanahu	Shuklagandaki Municipality	8.0	10.2	9.1	5.8	5.6	5.7	6.7	7.1	6.9	2.0	2.5	2.3	2.1	3.5	2.8	4.9	5.8	5.3	0.0	1.1	0.6	0.1	0.4	0.3	0.1	0.2	0.1	0.1	0.5	0.3	2.8	2.7	2.8	0.0	4.1	2.0	1.4	3.4	2.4
Gandaki	Syangja	Aandhikhola Rural Municipality	8.5	6.6	7.6	4.7	7.8	6.3	5.8	9.1	7.5	1.9	2.0	1.9	7.4	4.7	6.0	5.7	6.0	5.9	2.4	0.7	1.6	0.0	1.1	0.5	0.1	1.9	1.0	0.8	1.2	1.0	3.3	5.5	4.4	0.0	5.4	2.7	1.6	5.5	3.6
Gandaki	Syangja	Arjunchaupari Rural Municipality	16.4	12.7	14.5	5.9	8.9	7.4	8.7	8.2	8.4	3.0	4.3	3.7	5.3	4.6	4.9	7.8	7.7	7.8	0.0	0.7	0.4	3.6	2.0	2.8	0.8	1.7	1.3	1.5	1.5	1.5	2.5	2.5	2.5	0.0	4.6	2.3	1.2	3.6	2.4
Gandaki	Syangja	Bhirkot Municipality	11.7	7.3	9.5	5.6	6.2	5.9	8.7	7.9	8.3	3.5	2.5	3.0	2.4	3.8	3.1	6.4	5.5	6.0	0.0	1.6	0.8	1.3	0.6	1.0	0.1	0.9	0.5	0.5	1.0	0.8	2.9	3.4	3.2	0.0	0.0	0.0	1.5	1.7	1.6
Gandaki	Syangja	Biruwa Rural Municipality	2.8	4.9	3.8	8.7	8.0	8.4	6.8	8.7	7.7	4.7	3.0	3.8	3.8	4.6	4.2	5.3	5.8	5.6	1.5	1.7	1.6	0.0	0.2	0.1	0.1	0.0	0.0	0.5	0.6	0.6	2.5	4.0	3.2	0.0	0.0	0.0	1.2	2.0	1.6
Gandaki	Syangja	Chapakot Municipality	14.6	11.2	12.9	6.1	4.4	5.3	7.3	8.2	7.7	2.3	3.2	2.7	1.9	3.5	2.7	6.4	6.1	6.3	0.0	0.7	0.4	0.4	1.6	1.0	0.1	0.4	0.2	0.1	0.9	0.5	2.5	2.5	2.5	0.0	0.0	0.0	1.2	1.3	1.3
Gandaki	Syangja	Galyang Municipality	20.9	21.7	21.3	13.1	13.3	13.2	11.3	12.0	11.6	3.7	5.7	4.7	4.2	6.0	5.1	10.6	11.8	11.2	0.0	3.2	1.6	0.0	0.2	0.1	0.4	0.6	0.5	0.1	1.4	0.8	2.8	2.5	2.7	0.0	0.0	0.0	1.4	1.3	1.3
Gandaki	Syangja	Harinas Rural Municipality	11.3	10.4	10.8	5.4	9.0	7.2	9.5	10.6	10.0	1.9	4.1	3.0	4.5	5.3	4.9	6.5	7.9	7.2	0.9	1.8	1.4	0.0	1.0	0.5	0.1	0.0	0.0	0.3	0.9	0.6	3.1	2.5	2.8	0.0	0.0	0.0	1.6	1.3	1.4
Gandaki	Syangja	Kaligandagi Rural Municipality	14.8	8.5	11.7	10.9	7.0	8.9	8.0	9.6	8.8	6.6	5.6	6.1	6.5	5.5	6.0	9.4	7.3	8.3	0.0	0.7	0.4	0.6	0.8	0.7	0.1	0.0	0.0	0.2	0.5	0.4	2.5	2.5	2.5	0.0	0.0	0.0	1.2	1.3	1.3
Gandaki	Syangja	Phedikhola Rural Municipality	10.2	12.6	11.4	5.6	5.4	5.5	5.9	7.0	6.5	3.8	2.0	2.9	3.6	3.8	3.7	5.8	6.2	6.0	0.0	0.7	0.4	0.0	0.2	0.1	1.2	0.0	0.6	0.4	0.3	0.4	2.5	3.3	2.9	0.0	0.0	0.0	1.2	1.6	1.4
Gandaki	Syangja	Putalibazar Municipality	15.5	18.2	16.9	7.7	5.3	6.5	7.2	8.3	7.8	2.5	2.6	2.5	4.5	5.4	5.0	7.5	7.9	7.7	1.7	2.0	1.8	0.2	0.2	0.2	0.1	0.0	0.0	0.7	0.7	0.7	3.0	3.5	3.2	0.0	0.0	0.0	1.5	1.7	1.6
Gandaki	Syangja	Waling Municipality	8.1	7.5	7.8	6.8	7.7	7.3	8.4	7.2	7.8	2.1	2.7	2.4	3.7	3.9	3.8	5.8	5.8	5.8	0.1	0.9	0.5	0.2	1.5	0.8	0.3	0.0	0.2	0.2	0.8	0.5	2.9	2.5	2.7	0.0	0.0	0.0	1.5	1.3	1.4
Gandaki	Kaski	Annapurna Rural Municipality	9.5	13.3	11.4	7.6	8.4	8.0	8.5	7.9	8.2	2.4	3.0	2.7	2.9	4.6	3.8	6.2	7.4	6.8	0.9	1.2	1.0	0.5	0.2	0.4	1.3	0.4	0.9	0.9	0.6	0.8	2.5	2.5	2.5	6.2	0.0	3.1	4.3	1.3	2.8
Gandaki	Kaski	Machhapuchchhre Rural Municipality	16.6	12.4	14.5	6.2	7.7	7.0	6.7	8.9	7.8	2.4	3.6	3.0	3.5	5.3	4.4	7.1	7.6	7.3	0.5	1.7	1.1	0.0	0.7	0.4	0.1	1.1	0.6	0.2	1.2	0.7	2.5	2.5	2.5	5.7	4.6	5.1	4.1	3.6	3.8
Gandaki	Kaski	Madi Rural Municipality	18.4	27.7	23.0	10.7	10.5	10.6	10.5	13.3	11.9	5.1	7.5	6.3	5.5	7.2	6.3	10.0	13.2	11.6	1.3	6.0	3.7	1.6	2.4	2.0	1.7	0.7	1.2	1.6	3.0	2.3	3.4	3.5	3.5	6.0	0.0	3.0	4.7	1.8	3.2
Gandaki	Kaski	Pokhara Metropolitan City	5.8	6.0	5.9	5.3	5.0	5.2	5.7	6.6	6.1	2.7	2.6	2.7	2.6	3.8	3.2	4.4	4.8	4.6	0.3	1.5	0.9	0.4	1.1	0.7	0.3	0.5	0.4	0.3	1.0	0.7	3.0	3.3	3.1	5.2	4.0	4.6	4.1	3.7	3.9
Gandaki	Kaski	Rupa Rural Municipality	4.4	3.6	4.0	3.8	5.4	4.6	7.0	9.4	8.2	1.9	2.0	1.9	1.9	3.0	2.4	3.8	4.7	4.2	1.0	3.2	2.1	1.0	2.7	1.9	0.1	0.0	0.0	0.7	2.0	1.3	2.5	3.5	3.0	0.0	0.0	0.0	1.2	1.8	1.5
Gandaki	Manang	Chame Rural Municipality	0.0	0.0	0.0	3.8	3.7	3.8	4.9	5.6	5.3	13.0	2.0	7.5	1.9	3.0	2.4	4.7	2.9	3.8	0.0	0.7	0.4	0.0	0.2	0.1	0.1	0.0	0.0	0.0	0.3	0.2	2.5	2.5	2.5	0.0	0.0	0.0	1.2	1.3	1.3
Gandaki	Manang	Manang Ngisyang Rural Municipality	20.0	25.0	22.5	3.8	3.7	3.8	4.9	5.6	5.3	1.9	2.0	1.9	1.9	3.0	2.4	6.5	7.9	7.2	0.0	0.7	0.4	0.0	0.2	0.1	0.1	0.0	0.0	0.0	0.3	0.2	2.5	2.5	2.5	0.0	0.0	0.0	1.2	1.3	1.3
Gandaki	Manang	Narpa Bhumi Rural Municipality	0.0	0.0	0.0	3.8	3.7	3.8	4.9	5.6	5.3	1.9	2.0	1.9	1.9	3.0	2.4	2.5	2.9	2.7	0.0	0.0	0.0	0.0	0.0	0.0	0.0	0.0	0.0	0.0	0.0	0.0	0.0	0.0	0.0	0.0	0.0	0.0	0.0	0.0	0.0
Gandaki	Manang	Narso Rural Municipality	8.3	11.1	9.7	3.8	3.7	3.8	4.9	13.9	9.4	1.9	2.0	1.9	1.9	3.0	2.4	4.2	6.7	5.5	0.0	0.7	0.4	0.0	0.2	0.1	0.1	12.5	6.3	0.0	4.5	2.3	2.5	2.5	2.5	0.0	0.0	0.0	1.2	1.3	1.3
Gandaki	Mustang	Municipality	0.0	7.4	3.7	3.8	7.1	5.5	4.9	5.6	5.3	1.9	2.0	1.9	1.9	3.0	2.4	2.5	5.0	3.8	0.0	0.7	0.4	0.0	0.2	0.1	0.1	0.0	0.0	0.0	0.3	0.2	2.5	2.5	2.5	0.0	0.0	0.0	1.2	1.3	1.3
Gandaki	Mustang	Gharapjhong Rural Municipality	8.2	9.8	9.0	9.1	8.1	8.6	9.0	17.2	13.1	1.9	3.9	2.9	1.9	3.0	2.4	6.0	8.4	7.2	4.1	8.4	6.3	0.0	2.6	1.3	2.7	2.6	2.7	2.3	4.5	3.4	12.9	2.5	7.7	0.0	0.0	0.0	6.4	1.3	3.9
Gandaki	Mustang	Municipality	4.5	6.1	5.3	3.8	3.7	3.8	4.9	5.6	5.3	1.9	2.0	1.9	1.9	3.0	2.4	3.4	4.1	3.7	0.0	0.7	0.4	0.0	0.2	0.1	0.1	0.0	0.0	0.0	0.3	0.2	0.0	0.0	0.0	0.0	0.0	0.0	0.0	0.0	0.0
Gandaki	Mustang	Lomanthang Rural Municipality	0.0	3.8	1.9	28.8	10.0	19.4	14.0	8.5	11.2	12.4	5.0	8.7	1.9	11.3	6.6	11.4	7.7	9.6	0.0	0.7	0.4	0.0	0.2	0.1	0.1	0.0	0.0	0.0	0.3	0.2	2.5	2.5	2.5	0.0	0.0	0.0	1.2	1.3	1.3
Gandaki	Mustang	Thasang Rural Municipality	2.2	0.0	1.1	3.8	16.7	10.3	9.4	10.0	9.7	9.0	7.4	8.2	5.1	5.0	5.1	5.9	7.8	6.9	4.8	2.9	3.9	6.0	7.0	6.5	0.1	0.0	0.0	3.6	3.3	3.5	2.5	2.5	2.5	0.0	0.0	0.0	1.2	1.3	1.3
Gandaki	Myagdi	Annapurna Rural Municipality	4.0	6.7	5.4	4.9	3.7	4.3	4.9	5.6	5.3	1.9	3.2	2.5	1.9	3.0	2.4	3.5	4.4	4.0	0.0	0.7	0.4	0.0	1.1	0.5	0.1	2.7	1.4	0.0	1.5	0.8	2.5	2.5	2.5	6.9	0.0	3.4	4.7	1.3	3.0
Gandaki	Myagdi	Beni Municipality	12.2	11.4	11.8	6.3	4.7	5.5	5.5	6.1	5.8	1.9	2.4	2.1	3.5	3.8	3.6	5.9	5.7	5.8	0.0	1.4	0.7	0.0	0.4	0.2	0.3	0.2	0.3	0.1	0.7	0.4	2.5	2.5	2.5	0.0	0.0	0.0	1.2	1.3	1.3

Annex 6.2: Percentage of repeaters

Province	District	Local Level	G1			G2			G3			G4			G5			G1-5			G6			G7			G8			G6-8			G9			G10			G9-10		
			Girls	Boys	Total	Girls	Boys	Total	Girls	Boys	Total	Girls	Boys	Total	Girls	Boys	Total	Girls	Boys	Total	Girls	Boys	Total	Girls	Boys	Total	Girls	Boys	Total	Girls	Boys	Total	Girls	Boys	Total	Girls	Boys	Total	Girls	Boys	Total
Gandaki	Myagdi	Dhawalagiri Rural Municipality	2.6	4.0	3.3	4.5	5.0	4.7	6.2	6.3	6.2	1.9	3.3	2.6	2.6	3.6	3.1	3.5	4.4	4.0	1.0	0.7	0.9	0.0	0.8	0.4	0.1	1.1	0.6	0.4	0.9	0.6	3.6	2.5	3.1	0.0	0.0	0.0	1.8	1.3	1.5
Gandaki	Myagdi	Malika Rural Municipality	11.6	8.7	10.1	7.3	5.6	6.5	6.4	8.1	7.2	1.9	3.4	2.6	2.4	3.0	2.7	5.9	5.7	5.8	0.0	1.6	0.8	0.0	0.7	0.3	0.1	0.5	0.3	0.0	0.9	0.5	3.0	2.5	2.8	0.0	0.0	0.0	1.5	1.3	1.4
Gandaki	Myagdi	Mangala Rural Municipality	11.0	19.3	15.2	5.7	4.9	5.3	6.7	9.4	8.1	4.1	4.6	4.4	2.6	4.2	3.4	6.0	8.5	7.3	1.2	2.1	1.7	0.0	1.6	0.8	0.1	0.0	0.0	0.4	1.2	0.8	2.5	2.5	2.5	0.0	0.0	0.0	1.2	1.3	1.3
Gandaki	Myagdi	Raghuganga Rural Municipality	5.8	7.0	6.4	4.7	7.6	6.2	5.8	10.6	8.2	1.9	3.6	2.7	1.9	4.5	3.2	4.0	6.7	5.3	0.0	1.5	0.8	0.0	0.2	0.1	0.1	0.0	0.0	0.0	0.6	0.3	2.5	3.3	2.9	0.0	0.0	0.0	1.2	1.6	1.4
Gandaki	Parbat	Bihadi Rural Municipality	14.2	13.7	13.9	8.1	7.0	7.5	7.4	8.4	7.9	2.8	2.9	2.8	8.8	3.0	5.9	8.2	7.0	7.6	1.4	0.7	1.1	0.8	1.2	1.0	1.0	0.9	1.0	1.1	0.9	1.0	4.2	3.5	3.9	0.0	0.0	0.0	2.1	1.8	1.9
Gandaki	Parbat	Jaljala Rural Municipality	15.4	11.2	13.3	5.5	5.8	5.7	5.5	6.1	5.8	1.9	2.0	1.9	3.2	3.9	3.5	6.3	5.8	6.1	0.0	0.7	0.4	0.0	1.4	0.7	0.1	0.0	0.0	0.0	0.7	0.4	2.5	3.2	2.8	0.0	0.0	0.0	1.2	1.6	1.4
Gandaki	Parbat	Kushma Municipality	13.2	16.7	15.0	12.7	9.3	11.0	10.5	10.1	10.3	4.1	4.8	4.5	3.4	4.9	4.2	8.8	9.2	9.0	0.0	1.3	0.7	0.0	0.8	0.4	0.1	0.0	0.0	0.0	0.7	0.4	3.0	3.0	3.0	0.0	0.0	0.0	1.5	1.5	1.5
Gandaki	Parbat	Mahashila Rural Municipality	13.3	13.4	13.4	5.3	5.2	5.2	9.9	7.5	8.7	6.2	3.6	4.9	3.2	4.4	3.8	7.6	6.8	7.2	1.3	0.7	1.0	3.1	1.5	2.3	0.1	2.4	1.3	1.5	1.5	1.5	2.5	2.5	2.5	0.0	0.0	0.0	1.2	1.3	1.3
Gandaki	Parbat	Modi Rural Municipality	19.3	21.1	20.2	6.7	4.6	5.7	7.2	7.5	7.4	3.7	3.9	3.8	3.7	6.4	5.0	8.1	8.7	8.4	0.0	1.2	0.6	0.0	0.7	0.4	0.1	0.5	0.3	0.0	0.8	0.4	2.5	3.7	3.1	0.0	0.0	0.0	1.2	1.9	1.6
Gandaki	Parbat	Painyu Rural Municipality	13.0	13.1	13.0	3.8	5.9	4.8	6.8	6.4	6.6	2.7	2.8	2.7	2.8	3.0	2.9	5.8	6.2	6.0	0.0	1.8	0.9	0.0	0.2	0.1	0.1	0.8	0.4	0.0	0.9	0.5	3.3	2.5	2.9	0.0	0.0	0.0	1.6	1.3	1.5
Gandaki	Parbat	Phalewas Municipality	11.3	5.3	8.3	6.6	7.2	6.9	5.9	7.4	6.7	1.9	2.6	2.2	3.1	4.0	3.6	5.8	5.3	5.5	1.1	0.7	0.9	0.0	0.2	0.1	0.6	0.6	0.6	0.6	0.5	0.5	2.5	2.5	2.5	0.0	0.0	0.0	1.2	1.3	1.3
Gandaki	Baglung	Badigad Rural Municipality	12.5	17.2	14.9	7.3	7.4	7.3	7.3	9.8	8.5	3.1	4.6	3.9	5.1	7.6	6.4	7.1	9.3	8.2	1.0	2.3	1.6	2.0	1.2	1.6	0.9	0.8	0.8	1.3	1.4	1.4	2.7	4.0	3.4	0.0	0.0	0.0	1.4	2.0	1.7
Gandaki	Baglung	Baglung Municipality	11.7	7.0	9.3	10.1	8.9	9.5	9.6	10.3	9.9	2.7	3.3	3.0	3.3	4.4	3.8	7.5	6.8	7.1	0.0	1.8	0.9	0.7	1.0	0.9	1.0	0.3	0.7	0.6	1.1	0.8	2.8	2.5	2.7	0.0	0.0	0.0	1.4	1.3	1.3
Gandaki	Baglung	Bareng Rural Municipality	21.9	24.6	23.2	7.2	7.7	7.4	4.9	5.6	5.3	2.7	2.9	2.8	1.9	4.6	3.3	7.7	9.1	8.4	0.0	2.2	1.1	0.0	0.2	0.1	0.1	0.0	0.0	0.0	0.8	0.4	2.5	2.5	2.5	0.0	0.0	0.0	1.2	1.3	1.3
Gandaki	Baglung	Dhorpatan Municipality	17.3	18.6	18.0	8.3	8.3	8.3	8.3	8.7	8.5	3.4	4.5	4.0	3.8	5.1	4.5	8.2	9.0	8.6	2.6	3.1	2.9	4.4	4.7	4.6	0.8	0.0	0.4	2.6	2.6	2.6	2.7	2.8	2.8	0.0	0.0	0.0	1.4	1.4	1.4
Gandaki	Baglung	Galkot Municipality	18.1	9.7	13.9	8.5	5.9	7.2	6.3	7.1	6.7	3.5	3.2	3.3	3.2	4.1	3.7	7.9	6.0	7.0	1.1	2.6	1.9	0.6	0.2	0.4	1.6	1.1	1.4	1.1	1.3	1.2	3.1	4.0	3.5	5.4	4.6	5.0	4.3	4.3	4.3
Gandaki	Baglung	Jaimuni Municipality	27.5	28.4	28.0	14.2	12.9	13.6	8.8	9.0	8.9	5.2	5.7	5.4	5.0	4.1	4.5	12.1	12.0	12.1	1.7	4.7	3.2	1.2	2.5	1.9	0.9	0.0	0.4	1.3	2.4	1.8	2.8	4.1	3.4	5.9	4.3	5.1	4.3	4.2	4.3
Gandaki	Baglung	Kanthekhola Rural Municipality	10.0	12.1	11.1	11.3	9.4	10.4	8.9	13.3	11.1	5.5	6.4	6.0	3.0	4.0	3.5	7.7	9.0	8.4	2.6	3.7	3.1	2.4	2.3	2.3	1.8	2.9	2.4	2.2	3.0	2.6	3.4	4.9	4.2	0.0	4.4	2.2	1.7	4.7	3.2
Gandaki	Baglung	Nisikhola Rural Municipality	16.1	8.0	12.1	11.6	14.7	13.2	13.0	13.7	13.4	7.8	9.8	8.8	9.4	9.7	9.6	11.6	11.2	11.4	7.2	7.8	7.5	2.9	6.0	4.5	4.5	2.6	3.6	4.9	5.5	5.2	3.9	3.7	3.8	0.0	4.4	2.2	2.0	4.0	3.0
Gandaki	Baglung	Taman Khola Rural Municipality	27.1	7.1	17.1	5.3	3.7	4.5	8.0	6.3	7.2	2.6	3.6	3.1	1.9	3.0	2.4	9.0	4.8	6.9	1.5	2.5	2.0	0.0	0.2	0.1	0.1	0.0	0.0	0.5	0.9	0.7	3.4	3.6	3.5	0.0	0.0	0.0	1.7	1.8	1.7
Gandaki	Baglung	Tara Khola Rural Municipality	17.1	21.7	19.4	5.2	5.5	5.4	6.0	6.8	6.4	2.9	3.0	3.0	2.9	3.9	3.4	6.8	8.2	7.5	0.0	0.7	0.4	0.0	0.2	0.1	0.1	0.0	0.0	0.0	0.3	0.2	2.5	2.5	2.5	0.0	0.0	0.0	1.2	1.3	1.3
Gandaki	Nawalpur	Baudikali Rural Municipality	4.3	6.8	5.6	4.6	6.1	5.4	5.7	8.5	7.1	4.4	5.7	5.0	4.3	3.0	3.6	4.7	6.0	5.3	0.0	0.7	0.4	0.0	0.2	0.1	0.1	0.0	0.0	0.0	0.3	0.2	2.5	2.5	2.5	0.0	0.0	0.0	1.2	1.3	1.3
Gandaki	Nawalpur	Binayi Tribeni Rural Municipality	12.6	12.3	12.5	9.1	9.7	9.4	8.3	8.9	8.6	6.3	5.7	6.0	3.3	5.4	4.3	7.9	8.4	8.2	0.1	4.1	2.1	1.7	1.2	1.5	0.1	0.6	0.4	0.6	2.0	1.3	3.0	2.8	2.9	5.3	0.0	2.7	4.2	1.4	2.8
Gandaki	Nawalpur	Bulingtar Rural Municipality	12.2	13.9	13.1	6.8	5.8	6.3	10.7	7.7	9.2	3.9	3.2	3.6	7.2	5.7	6.4	8.2	7.3	7.7	0.5	2.2	1.4	1.1	1.4	1.2	0.1	0.0	0.0	0.5	1.2	0.9	2.5	2.5	2.5	0.0	0.0	0.0	1.2	1.3	1.3
Gandaki	Nawalpur	Devchuli Municipality	1.6	0.9	1.3	3.8	3.8	3.8	5.4	5.9	5.6	2.3	2.6	2.4	2.1	3.6	2.8	3.0	3.3	3.2	0.2	0.7	0.5	0.1	0.8	0.4	0.1	0.0	0.0	0.1	0.5	0.3	2.5	2.7	2.6	0.0	0.0	0.0	1.2	1.3	1.3
Gandaki	Nawalpur	Gaidakot Municipality	2.2	2.5	2.4	4.2	4.1	4.2	5.2	6.4	5.8	2.0	2.2	2.1	2.8	3.6	3.2	3.3	3.8	3.5	0.0	1.0	0.5	0.8	2.0	1.4	0.1	0.0	0.0	0.3	1.0	0.7	3.0	2.8	2.9	0.0	0.0	0.0	1.5	1.4	1.5
Gandaki	Nawalpur	Hupsekot Rural Municipality	19.1	21.0	20.0	9.9	7.7	8.8	9.2	11.3	10.2	6.4	5.4	5.9	6.2	7.8	7.0	10.2	10.6	10.4	0.2	0.7	0.5	1.0	0.6	0.8	0.1	0.4	0.2	0.4	0.6	0.5	2.5	2.5	2.5	0.0	0.0	0.0	1.2	1.3	1.3
Gandaki	Nawalpur	Kawaswoti Municipality	3.8	4.2	4.0	3.9	4.1	4.0	5.3	6.1	5.7	2.5	2.8	2.6	2.6	3.7	3.1	3.6	4.2	3.9	0.1	1.2	0.7	0.5	1.4	0.9	0.5	0.3	0.4	0.4	1.0	0.7	2.8	2.9	2.8	0.0	0.0	0.0	1.4	1.5	1.4
Gandaki	Nawalpur	Madhyabindu Municipality	6.8	6.4	6.6	6.0	5.0	5.5	6.2	6.7	6.4	3.3	3.5	3.4	2.7	4.9	3.8	5.0	5.3	5.1	0.2	1.3	0.7	0.1	1.2	0.7	0.1	0.0	0.0	0.1	0.8	0.5	3.0	3.9	3.4	0.0	0.0	0.0	1.5	2.0	1.7
Karnali	Paschim	Aathbiskot Municipality	24.5	19.3	21.9	11.8	13.6	12.7	8.3	7.8	8.0	2.8	5.3	4.0	3.2	4.9	4.1	10.1	10.2	10.2	0.0	0.9	0.5	0.0	0.9	0.5	0.8	1.6	1.2	0.3	1.2	0.7	2.5	2.5	2.5	0.0	0.0	0.0	1.2	1.3	1.3
Karnali	Paschim	Banphikot Rural Municipality	14.4	7.8	11.1	8.5	12.5	10.5	8.9	10.4	9.7	1.9	3.0	2.4	2.8	3.6	3.2	7.3	7.5	7.4	0.0	1.1	0.5	0.0	0.2	0.1	0.4	0.4	0.4	0.1	0.6	0.4	2.8	2.9	2.8	0.0	0.0	0.0	1.4	1.4	1.4
Karnali	Paschim	Chaurjahari Municipality	27.1	28.3	27.7	10.2	9.2	9.7	7.3	7.7	7.5	5.0	2.8	3.9	3.9	4.8	4.4	10.7	10.6	10.6	0.0	0.7	0.4	0.0	0.2	0.1	0.9	0.9	0.9	0.3	0.6	0.5	2.5	2.5	2.5	0.0	0.0	0.0	1.2	1.3	1.3
Karnali	Paschim	Musikot Municipality	13.3	16.0	14.6	8.5	7.6	8.0	6.9	6.9	6.9	2.4	2.2	2.3	2.6	4.0	3.3	6.7	7.3	7.0	0.8	1.4	1.1	0.4	0.4	0.4	0.1	0.0	0.0	0.4	0.6	0.5	2.9	3.1	3.0	0.0	4.3	2.1	1.4	3.7	2.6
Karnali	Paschim	Sani Bheri Rural Municipality	23.0	21.6	22.3	6.9	9.0	7.9	7.4	6.8	7.1	3.0	4.5	3.8	3.4	4.7	4.1	8.7	9.3	9.0	0.4	0.7	0.6	0.0	0.2	0.1	0.9	0.6	0.7	0.5	0.5	0.5	2.5	3.3	2.9	0.0	0.0	0.0	1.2	1.7	1.4
Karnali	Paschim	Tribeni Rural Municipality	12.6	15.7	14.1	9.0	8.4	8.7	5.6	6.8	6.2	2.9	2.9	2.9	2.6	3.9	3.3	6.6	7.6	7.1	0.2	0.7	0.4	0.3	0.8	0.5	0.7	0.3	0.5	0.4	0.6	0.5	2.5	2.5	2.5	0.0	0.0	0.0	1.2	1.3	1.3
Karnali	Salyan	Bagchaur Municipality	22.1	26.3	24.2	6.6	6.7	6.7	6.2	6.9	6.5	2.6	2.0	2.3	2.4	4.0	3.2	8.0	9.2	8.6	0.3	0.7	0.5	0.0	0.2	0.1	0.3	0.0	0.1	0.2	0.3	0.2	2.5	2.5	2.5	0.0	0.0	0.0	1.2	1.3	1.3
Karnali	Salyan	Bangad Kupinde Municipality	28.2	30.0	29.1	8.2	8.2	8.2	7.5	7.4	7.5	3.9	5.5	4.7	4.9	4.6	4.7	10.5	11.1	10.8	0.0	0.7	0.4	0.0	0.4	0.2	0.1	0.2	0.2	0.0	0.5	0.2	2.5	2.5	2.5	0.0	4.8	2.4	1.2	3.7	2.5
Karnali	Salyan	Chhatreshwori Rural Municipality	10.1	10.4	10.3	8.1	7.8	7.9	7.5	7.9	7.7	2.7	2.4	2.5	1.9	3.4	2.7	6.1	6.4	6.2	0.0	0.7	0.4	0.0	0.2	0.1	0.7	0.4	0.6	0.2	0.4	0.3	2.9	2.5	2.7	0.0	0.0	0.0	1.4	1.3	1.4
Karnali	Salyan	Darma Rural Municipality	15.2	25.4	20.3	6.1	6.2	6.1	5.9	6.3	6.1	2.5	2.4	2.4	2.3	4.6	3.4	6.4	8.9	7.7	0.0	0.7	0.4	0.0	0.6	0.3	0.7	1.5	1.1	0.2	0.9	0.6	2.5	2.5	2.5	0.0	0.0	0.0	1.2	1.3	1.3
Karnali	Salyan	Kalimati Rural Municipality	14.2	13.9	14.1	7.1	9.2	8.1	7.4	7.9	7.6	4.2	2.3	3.3	3.4	5.0	4.2	7.3	7.7	7.5	0.5	2.5	1.5	0.0	0.9	0.4	0.1	2.2	1.1	0.2	1.9	1.0	2.5	3.3	2.9	0.0	4.4	2.2	1.2	3.8	2.5
Karnali	Salyan	Kapurkot Rural Municipality	8.4	12.3	10.4	5.5	4.6	5.1	5.4	6.0	5.7	2.3	2.4	2.3	5.3	6.3	5.8	5.4	6.3	5.8	0.0	1.2	0.6	0.0	0.2	0.1	0.1	0.0	0.0	0.0	0.5	0.2	2.5	4.0	3.3	0.0	0.0	0.0	1.2	2.0	1.6
Karnali	Salyan	Kumakh Rural Municipality	26.3	25.7	26.0	7.9	15.6	11.8	6.7	9.7	8.2	3.7	3.1	3.4	2.6	3.3	2.9	9.5	11.5	10.5	0.0	1.4	0.7	0.0	1.1	0.6	0.6	0.7	0.7	0.2	1.1	0.6	3.7	5.3	4.5	7.1	6.3	6.7	5.4	5.8	5.6
Karnali	Salyan	Sharada Municipality	12.5	14.2	13.4	8.0	7.8	7.9	8.5	8.4	8.4	3.1	4.5	3.8	4.2	5.4	4.8	7.3	8.1	7.7	0.0	1.2	0.6	0.0	0.5	0.2	0.1	0.0	0.0	0.0	0.6	0.3	2.5	2.8	2.6	0.0	0.0	0.0	1.2	1.4	1.3
Karnali	Salyan	Siddha Kumakh Rural Municipality	20.9	22.5	21.7	8.8	11.6	10.2	6.5	7.8	7.2	2.5	2.6	2.5	1.9	3.0	2.4	8.1	9.5	8.8	0.0	0.7	0.4	0.0	0.2	0.1	0.1	0.0	0.0	0.0	0.3	0.2	2.5	2.5	2.5	0.0	0.0	0.0	1.2	1.3	1.3
Karnali	Salyan	Tribeni Rural Municipality	15.1	13.0	14.1	8.5	6.7	7.6	6.5	8.4	7.5	2.8	3.6	3.2	5.1	5.9	5.5	7.6	7.5	7.6	1.5	1.8	1.6	1.0	1.2	1.1	0.5	0.9	0.7	1.0	1.3	1.1	2.5	2.5	2.5	0.0	0.0	0.0	1.2	1.3	1.3
Karnali	Surkhet	Barahatal Rural Municipality	18.2	24.0	21.1	8.4	9.1	8.8	6.7	9.0	7.9	4.9	4.5	4.7	3.8	4.7	4.2	8.4	10.2	9.3	2.4	4.3	3.3	2.3	2.5	2.4	2.1	2.0	2.0	2.3	2.9	2.6	2.5	2.9	2.7	0.0	0.0	0.0	1.2	1.4	1.3
Karnali	Surkhet	Bheriganga Municipality	11.1	11.5	11.3	7.3	9.5	8.4	7.1	7.6	7.4	2.7	2.7	2.7	2.4	3.7	3.1	6.1	7.0	6.6	0.2	0.7	0.5	0.0	0.9	0.5	0.1	0.1	0.1	0.1	0.6	0.3	2.5	2.8	2.7	5.3	4.2	4.8	3.9	3.5	3.7
Karnali	Surkhet	Birendranagar Municipality	4.0	2.9	3.4	6.3	5.5	5.9	6.6	6.6	6.6	2.6	2.3	2.5	2.5	3.6	3.0	4.4	4.2	4.3	0.2	1.0	0.6	0.1	0.6	0.3	0.7	0.4	0.5	0.3	0.6	0.5	2.6	2.6	2.6	0.0	0.0	0.0	1.3	1.3	1.3
Karnali	Surkhet	Chaukune Rural Municipality	23.7	24.6	24.2	14.4	15.5	14.9	12.0	11.5	11.7	7.2	6.8	7.0	5.3	6.2	5.8	12.5	12.9	12.7	3.5	2.9	3.2	1.6	5.2	3.4	1.3	0.9	1.1	2.1	3.0	2.6	3.5	3.9	3.7	5.5	5.6	5.5	4.5	4.8	4.6
Karnali	Surkhet	Chingad Rural Municipality	10.3	6.7	8.5	15.6	14.9	15.2	13.2	15.1	14.2	8.2	7.8	8.0	7.4	10.4	8.9	11.0	11.0	11.0	2.3	4.9	3.6	3.1	3.7	3.4	0.1	1.5	0.8	1.8	3.4	2.6	2.5	2.5	2.5	0.0	0.0	0.0	1.2	1.3	1.3
Karnali	Surkhet	Gurbhakot Municipality	13.5	14.4	13.9	7.9	6.3	7.1	6.4	8.1	7.3	2.7	2.5	2.6	2.6	4.0	3.3	6.6	7.1	6.8	0.1	0.7	0.4	0.4	0.5	0.5	0.5	0.8	0.6	0.4	0.7	0.5	2.9	2.9	2.9	0.0	0.0	0.0	1.5	1.4	1.4
Karnali	Surkhet	Lekbesi Municipality	13.8	20.0	16.9	8.1	7.0	7.6	7.9	8.3	8.1	2.6	2.8	2.7	2.5	4.9	3.7	7.0	8.6	7.8	1.4	2.5	2.0	1.5	1.0	1.2	0.6	0.7	0.6	1.2	1.4	1.3	3.3	2.8	3.0	0.0	0.0	0.0	1.6	1.4	1.5
Karnali	Surkhet	Panchpuri Municipality	18.0	16.8	17.4	11.8	10.1	11.0	8.5	9.6	9.1	5.7	4.0	4.9	5.4	5.7	5.5	9.9	9.3	9.6	1.1	1.5	1.3	0.7	1.2	0.9	1.4	0.0	0.7	1.1	0.9	1.0	3.7	4.0	3.9	0.0	0.0	0.0	1.9	2.0	1.9
Karnali	Surkhet	Simta Rural Municipality	23.2	24.3	23.8	7.4	6.9	7.1	6.3	7.0	6.7	2.1	2.7	2.4	2.2	3.3	2.8	8.3	8.8	8.6	0.4	1.4	0.9	0.3	0.5	0.4	0.6	1.5	1.1	0.4	1.1	0.8	2.5	2.5	2.5	9.1	7.5	8.3	5.8	5.0	5.4
Karnali	Dailekh	Aathabis Municipality	12.5	10.8	11.7	15.0	12.3	13.7	10.7	14.7	12.7	3.5	4.8	4.1	3.5	4.1	3.8	9.1	9.3	9.2	3.5	5.1	4.3	2.4	2.1	2.2	1.2	1.1	1.2	2.4	2.8	2.6	4.6	5.9	5.3	5.6	4.2	4.9	5.1	5.1	5.1
Karnali	Dailekh	Bhagawatimai Rural Municipality	29.3	6.5	17.9	9.7	13.5	11.6	10.7	11.0	10.8	6.2	5.6	5.9	3.5	4.7	4.1	11.9	8.2	10.1	1.8	3.7	2.7	0.7	1.9	1.3	1.6	2.2	1.9	1.4	2.6	2.0	3.2	3.4	3.3	0.0	0.0	0.0	1.6	1.7	1.7

Annex 6.2: Percentage of repeaters

Province	District	Local Level	G1			G2			G3			G4			G5			G1-5			G6			G7			G8			G6-8			G9			G10			G9-10		
			Girls	Boys	Total	Girls	Boys	Total	Girls	Boys	Total	Girls	Boys	Total	Girls	Boys	Total	Girls	Boys	Total	Girls	Boys	Total	Girls	Boys	Total	Girls	Boys	Total	Girls	Boys	Total	Girls	Boys	Total	Girls	Boys	Total	Girls	Boys	Total
Karnali	Dailekh	Bhairabi Rural Municipality	13.4	6.2	9.8	19.9	18.7	19.3	16.5	18.0	17.2	10.0	13.1	11.5	10.3	12.4	11.3	14.0	13.7	13.8	6.7	7.0	6.9	5.0	5.0	5.0	5.7	5.4	5.5	5.8	5.8	5.8	2.9	2.5	2.7	0.0	4.6	2.3	1.4	3.6	2.5
Karnali	Dailekh	Chamunda Bindrasaini Municipality	28.7	24.3	26.5	13.4	15.0	14.2	14.5	12.5	13.5	6.3	6.6	6.4	6.3	6.7	6.5	13.8	13.0	13.4	2.2	5.4	3.8	5.8	4.5	5.1	9.2	8.4	8.8	5.7	6.1	5.9	9.7	15.6	12.6	6.3	6.8	6.5	8.0	11.2	9.6
Karnali	Dailekh	Dullu Municipality	18.6	20.3	19.4	12.3	12.4	12.3	10.8	12.6	11.7	6.7	7.8	7.3	8.4	9.0	8.7	11.3	12.4	11.9	3.9	3.4	3.6	2.2	3.4	2.8	0.8	2.0	1.4	2.3	2.9	2.6	2.7	2.9	2.8	6.3	5.1	5.7	4.5	4.0	4.2
Karnali	Dailekh	Dungeshwor Rural Municipality	19.5	21.5	20.5	11.5	14.4	12.9	9.8	8.9	9.4	4.1	3.1	3.6	2.5	4.1	3.3	9.5	10.4	9.9	0.3	1.7	1.0	0.0	0.2	0.1	0.1	0.0	0.0	0.1	0.6	0.4	3.5	4.2	3.8	5.7	0.0	2.8	4.6	2.1	3.3
Karnali	Dailekh	Gurans Rural Municipality	22.3	25.8	24.0	7.0	10.7	8.8	6.9	8.2	7.6	1.9	3.4	2.6	3.0	5.7	4.3	8.2	10.8	9.5	0.0	1.0	0.5	0.0	0.5	0.3	0.6	0.6	0.6	0.2	0.7	0.5	2.5	2.8	2.6	0.0	0.0	0.0	1.2	1.4	1.3
Karnali	Dailekh	Mahabu Rural Municipality	18.5	20.9	19.7	17.2	17.5	17.4	16.4	14.4	15.4	9.0	10.3	9.7	8.7	6.2	7.5	14.0	13.9	13.9	3.5	4.3	3.9	1.3	3.4	2.4	0.4	1.8	1.1	1.8	3.2	2.5	2.5	3.3	2.9	0.0	0.0	0.0	1.2	1.6	1.4
Karnali	Dailekh	Narayan Municipality	11.8	11.2	11.5	8.5	7.5	8.0	5.9	7.6	6.8	3.5	3.9	3.7	2.9	4.1	3.5	6.5	6.9	6.7	0.5	3.2	1.8	1.2	1.8	1.5	1.5	2.5	2.0	1.1	2.5	1.8	3.4	3.5	3.4	0.0	4.4	2.2	1.7	3.9	2.8
Karnali	Dailekh	Naumule Rural Municipality	24.8	21.7	23.3	12.0	13.9	13.0	11.0	15.3	13.1	5.1	6.6	5.9	6.7	5.4	6.0	11.9	12.6	12.3	1.6	2.1	1.9	1.5	1.6	1.5	1.4	2.4	1.9	1.5	2.0	1.8	3.5	4.3	3.9	5.5	4.3	4.9	4.5	4.3	4.4
Karnali	Dailekh	Thantikandh Rural Municipality	14.5	13.9	14.2	19.8	16.6	18.2	12.3	14.8	13.5	4.8	5.7	5.3	7.3	9.6	8.5	11.7	12.1	11.9	1.4	2.0	1.7	1.5	2.0	1.8	0.7	0.0	0.4	1.2	1.3	1.3	2.8	3.0	2.9	0.0	0.0	0.0	1.4	1.5	1.4
Karnali	Jajarkot	Barekot Rural Municipality	28.2	28.0	28.1	14.1	10.3	12.2	13.5	11.2	12.3	6.7	4.2	5.4	4.0	3.8	3.9	13.3	11.5	12.4	0.6	1.0	0.8	0.8	0.8	0.8	0.1	0.0	0.0	0.5	0.6	0.6	3.2	2.5	2.8	0.0	0.0	0.0	1.6	1.3	1.4
Karnali	Jajarkot	Bheri Municipality	23.5	21.2	22.3	10.6	10.9	10.7	8.8	10.8	9.8	5.9	5.8	5.9	3.2	5.2	4.2	10.4	10.8	10.6	2.7	2.3	2.5	1.8	2.7	2.2	1.8	1.5	1.7	2.1	2.2	2.1	5.8	6.0	5.9	0.0	4.2	2.1	2.9	5.1	4.0
Karnali	Jajarkot	Chhedagad Municipality	22.2	17.8	20.0	13.3	10.8	12.0	8.0	9.2	8.6	3.3	3.8	3.5	5.1	6.3	5.7	10.4	9.6	10.0	1.5	2.2	1.8	2.3	3.0	2.7	0.2	0.5	0.4	1.3	1.9	1.6	2.5	2.9	2.7	0.0	0.0	0.0	1.2	1.4	1.3
Karnali	Jajarkot	Junichande Rural Municipality	21.6	23.7	22.6	14.6	15.8	15.2	11.4	12.8	12.1	7.1	6.7	6.9	9.0	9.0	9.0	12.7	13.6	13.2	0.4	2.7	1.6	1.0	1.7	1.3	3.0	2.3	2.7	1.5	2.2	1.9	2.5	3.4	2.9	0.0	0.0	0.0	1.2	1.7	1.5
Karnali	Jajarkot	Kuse Rural Municipality	13.6	16.1	14.8	13.3	13.7	13.5	9.7	10.4	10.0	6.1	7.7	6.9	6.4	5.9	6.1	9.8	10.8	10.3	0.0	1.0	0.5	0.2	0.7	0.4	0.8	0.2	0.5	0.3	0.6	0.5	2.9	2.5	2.7	5.6	4.6	5.1	4.2	3.6	3.9
Karnali	Jajarkot	Nalagad Municipality	13.4	11.5	12.5	15.1	19.6	17.4	12.3	12.3	12.3	4.5	6.8	5.7	4.1	4.8	4.5	9.9	11.0	10.5	1.6	2.2	1.9	0.8	2.4	1.6	3.9	2.1	3.0	2.1	2.2	2.2	2.7	2.8	2.7	0.0	4.6	2.3	1.3	3.7	2.5
Karnali	Jajarkot	Shibalaya Rural Municipality	15.9	25.6	20.8	8.0	5.8	6.9	8.3	9.0	8.6	3.9	2.8	3.3	2.2	5.0	3.6	7.7	9.6	8.6	0.3	1.1	0.7	0.0	0.2	0.1	0.1	0.0	0.0	0.1	0.4	0.3	2.5	2.5	2.5	0.0	0.0	0.0	1.2	1.3	1.3
Karnali	Dolpa	Chharka Tangsong Rural Municipality	18.8	11.1	14.9	14.1	14.8	14.4	11.4	19.9	15.6	1.9	2.0	1.9	1.9	3.0	2.4	9.6	10.2	9.9	0.0	0.7	0.4	0.0	0.2	0.1	0.0	0.0	0.0	0.0	0.3	0.2	0.0	0.0	0.0	0.0	0.0	0.0	0.0	0.0	0.0
Karnali	Dolpa	Dolpo Buddha Rural Municipality	0.0	12.5	6.3	3.8	3.7	3.8	4.9	5.6	5.3	1.9	2.0	1.9	1.9	8.2	5.1	2.5	6.4	4.5	0.0	0.7	0.4	0.0	0.2	0.1	0.1	0.0	0.0	0.0	0.3	0.2	2.0	2.3	2.2	0.0	0.0	0.0	1.0	1.2	1.1
Karnali	Dolpa	Jagadulla Rural Municipality	27.8	17.7	22.8	17.5	16.2	16.8	16.8	16.7	16.8	9.3	15.7	12.5	11.2	11.7	11.4	16.5	15.6	16.1	14.1	0.7	7.4	5.5	0.2	2.8	0.1	0.0	0.0	6.6	0.3	3.4	4.5	4.5	4.5	0.0	0.0	0.0	2.2	2.3	2.3
Karnali	Dolpa	Kaike Rural Municipality	15.6	14.4	15.0	20.7	18.9	19.8	22.7	12.1	17.4	9.4	20.5	14.9	4.2	10.1	7.2	14.5	15.2	14.9	14.7	7.9	11.3	22.8	0.2	11.5	0.1	0.0	0.0	12.5	2.7	7.6	15.0	10.9	12.9	0.0	0.0	0.0	7.5	5.4	6.5
Karnali	Dolpa	Mudkechula Rural Municipality	26.4	4.5	15.4	20.7	22.9	21.8	14.2	11.5	12.9	12.2	4.6	8.4	7.5	7.0	7.2	16.2	10.1	13.1	6.4	5.7	6.0	1.4	1.3	1.3	2.5	0.0	1.2	3.4	2.4	2.9	8.6	11.6	10.1	0.0	0.0	0.0	4.3	5.8	5.0
Karnali	Dolpa	Shey Phoksundo Rural Municipality	23.5	4.4	13.9	5.9	3.7	4.8	6.8	5.6	6.2	6.9	11.1	9.0	1.9	5.5	3.7	9.0	6.0	7.5	0.0	3.5	1.8	0.0	0.2	0.1	0.1	0.0	0.0	0.0	1.2	0.6	2.5	2.5	2.5	0.0	0.0	0.0	1.2	1.3	1.3
Karnali	Dolpa	Thuli Bheri Municipality	13.6	13.4	13.5	12.8	8.9	10.9	6.5	7.8	7.2	6.1	6.0	6.0	1.9	3.0	2.4	8.2	7.8	8.0	0.0	0.7	0.4	0.0	0.2	0.1	0.1	1.0	0.5	0.0	0.6	0.3	2.5	4.8	3.6	0.0	0.0	0.0	1.2	2.4	1.8
Karnali	Dolpa	Tripurasundari Municipality	16.1	17.0	16.5	16.2	13.2	14.7	15.1	15.8	15.4	4.1	3.7	3.9	5.4	5.7	5.5	11.4	11.1	11.2	1.0	1.3	1.2	1.4	1.5	1.5	0.1	1.3	0.7	0.8	1.4	1.1	2.5	2.5	2.5	0.0	0.0	0.0	1.2	1.3	1.3
Karnali	Jumla	Chandannath Municipality	24.9	6.0	15.5	8.4	8.2	8.3	16.9	17.5	17.2	4.0	2.7	3.4	5.2	8.3	6.8	11.9	8.6	10.2	0.0	0.7	0.4	6.2	4.1	5.2	0.4	1.8	1.1	2.2	2.2	2.2	2.5	2.8	2.6	0.0	0.0	0.0	1.2	1.4	1.3
Karnali	Jumla	Guthichaur Rural Municipality	21.2	20.0	20.6	7.5	9.5	8.5	4.9	5.6	5.3	2.6	4.2	3.4	1.9	3.0	2.4	7.6	8.5	8.0	0.0	0.7	0.4	0.0	0.2	0.1	0.1	0.0	0.0	0.0	0.3	0.2	2.5	2.5	2.5	0.0	0.0	0.0	1.2	1.3	1.3
Karnali	Jumla	Hima Rural Municipality	12.5	13.0	12.8	12.9	11.2	12.1	10.0	12.9	11.5	4.2	5.7	5.0	10.5	7.9	9.2	10.0	10.1	10.1	1.4	3.3	2.4	4.9	1.5	3.2	2.7	0.0	1.4	3.0	1.6	2.3	2.5	3.2	2.8	0.0	0.0	0.0	1.2	1.6	1.4
Karnali	Jumla	Kanakasundari Rural Municipality	29.7	28.6	29.2	8.4	8.6	8.5	11.4	9.5	10.4	4.1	6.3	5.2	3.9	6.6	5.2	11.5	11.9	11.7	3.9	2.9	3.4	0.0	0.2	0.1	0.5	0.0	0.2	1.5	1.0	1.3	2.5	2.5	2.5	0.0	0.0	0.0	1.2	1.3	1.3
Karnali	Jumla	Patrasi Rural Municipality	11.0	9.0	10.0	8.4	7.6	8.0	12.6	9.8	11.2	6.5	6.8	6.6	4.6	6.1	5.4	8.6	7.9	8.2	0.7	0.7	0.7	2.1	0.9	1.5	0.1	0.0	0.0	1.0	0.5	0.7	2.5	2.5	2.5	0.0	0.0	0.0	1.2	1.3	1.3
Karnali	Jumla	Sinja Rural Municipality	11.2	7.5	9.3	9.9	12.2	11.0	12.4	8.2	10.3	2.4	3.7	3.0	3.6	3.0	3.3	7.9	6.9	7.4	0.4	0.7	0.5	0.0	0.8	0.4	0.1	0.0	0.0	0.1	0.5	0.3	2.5	2.5	2.5	0.0	0.0	0.0	1.2	1.3	1.3
Karnali	Jumla	Tatopani Rural Municipality	15.7	16.0	15.9	11.5	9.3	10.4	7.9	5.6	6.7	3.9	2.0	3.0	16.6	12.3	14.4	11.1	9.0	10.1	0.0	0.7	0.4	0.0	0.2	0.1	0.1	0.0	0.0	0.0	0.3	0.2	2.5	2.5	2.5	0.0	0.0	0.0	1.2	1.3	1.3
Karnali	Jumla	Tila Rural Municipality	18.5	14.6	16.6	18.2	17.0	17.6	16.2	13.2	14.7	14.2	10.1	12.1	8.7	13.7	11.2	15.2	13.7	14.5	3.5	7.8	5.6	3.4	5.8	4.6	3.8	2.5	3.2	3.5	5.4	4.4	2.5	3.8	3.1	0.0	0.0	0.0	1.2	1.9	1.6
Karnali	Kalikot	Khandachakra Municipality	16.5	20.4	18.4	13.6	12.2	12.9	10.3	7.6	8.9	4.0	5.6	4.8	5.8	5.5	5.6	10.0	10.2	10.1	0.0	0.7	0.4	0.0	0.2	0.1	0.4	0.8	0.6	0.1	0.6	0.4	2.5	2.5	2.5	0.0	0.0	0.0	1.2	1.3	1.3
Karnali	Kalikot	Mahawai Rural Municipality	15.5	19.2	17.3	14.5	14.6	14.5	12.0	17.4	14.7	8.8	8.1	8.5	7.9	11.4	9.6	11.7	14.1	12.9	1.8	5.9	3.9	3.6	6.8	5.2	0.1	0.0	0.0	1.8	4.2	3.0	2.5	2.5	2.5	0.0	0.0	0.0	1.2	1.3	1.3
Karnali	Kalikot	Naraharinath Rural Municipality	12.1	29.6	20.8	20.1	17.7	18.9	12.9	13.7	13.3	4.8	3.4	4.1	3.6	5.4	4.5	10.7	14.0	12.3	0.9	1.8	1.4	1.7	2.1	1.9	2.5	2.2	2.3	1.7	2.0	1.9	4.7	4.4	4.6	0.0	0.0	0.0	2.4	2.2	2.3
Karnali	Kalikot	Pachaljharana Rural Municipality	10.7	29.9	20.3	13.5	11.5	12.5	11.8	15.0	13.4	7.6	7.1	7.3	11.1	8.3	9.7	10.9	14.3	12.6	3.8	4.3	4.1	0.4	2.4	1.4	2.4	2.6	2.5	2.2	3.1	2.7	2.5	2.5	2.5	0.0	0.0	0.0	1.2	1.3	1.3
Karnali	Kalikot	Palata Rural Municipality	17.4	11.4	14.4	22.8	22.5	22.6	11.8	12.1	11.9	9.9	6.5	8.2	5.0	9.8	7.4	13.4	12.4	12.9	3.3	2.5	2.9	1.5	3.3	2.4	2.4	2.1	2.3	2.4	2.6	2.5	4.2	4.5	4.3	5.6	4.3	5.0	4.9	4.4	4.7
Karnali	Kalikot	Raskot Municipality	12.3	9.8	11.0	22.7	20.3	21.5	22.6	22.6	22.6	9.4	9.2	9.3	11.2	15.2	13.2	15.6	15.4	15.5	11.5	10.1	10.8	10.1	8.2	9.2	7.9	9.6	8.8	9.8	9.3	9.6	16.1	13.3	14.7	0.0	0.0	0.0	8.0	6.6	7.3
Karnali	Kalikot	Sanni Tribeni Rural Municipality	17.2	11.2	14.2	19.7	23.4	21.6	14.6	14.4	14.5	6.6	8.9	7.7	11.5	10.6	11.1	13.9	13.7	13.8	5.3	6.0	5.7	7.4	5.4	6.4	18.7	19.7	19.2	10.4	10.4	10.4	5.0	2.5	3.8	5.6	0.0	2.8	5.3	1.3	3.3
Karnali	Kalikot	Shubhakalika Rural Municipality	14.8	19.2	17.0	11.0	13.7	12.3	18.5	14.9	16.7	6.3	11.0	8.6	7.8	10.7	9.2	11.7	13.9	12.8	6.6	8.0	7.3	2.6	3.5	3.0	1.1	1.3	1.2	3.4	4.3	3.8	3.4	3.0	3.2	0.0	0.0	0.0	1.7	1.5	1.6
Karnali	Kalikot	Tilagufa Municipality	14.4	27.0	20.7	8.1	8.3	8.2	8.7	9.3	9.0	5.3	7.3	6.3	4.0	3.3	3.7	8.1	11.0	9.6	0.0	0.7	0.4	0.0	0.2	0.1	0.1	0.0	0.0	0.0	0.3	0.2	2.5	2.5	2.5	0.0	0.0	0.0	1.2	1.3	1.3
Karnali	Mugu	Chhayanath Rara Municipality	23.0	16.9	19.9	13.1	8.3	10.7	10.6	12.4	11.5	4.4	5.9	5.1	5.8	7.0	6.4	11.4	10.1	10.7	4.7	4.8	4.8	3.3	3.8	3.5	2.9	3.7	3.3	3.6	4.1	3.9	2.5	2.5	2.5	8.0	0.0	4.0	5.3	1.3	3.3
Karnali	Mugu	Khatyad Rural Municipality	20.0	15.9	18.0	7.4	6.9	7.1	9.0	7.5	8.2	2.2	2.9	2.5	4.7	6.0	5.3	8.6	7.8	8.2	2.7	5.0	3.8	0.4	1.2	0.8	3.9	4.1	4.0	2.3	3.4	2.9	2.8	4.8	3.8	0.0	4.3	2.2	1.4	4.5	3.0
Karnali	Mugu	Mugum Karmarong Rural Municipality	13.1	9.2	11.1	8.5	10.3	9.4	16.4	16.7	16.6	11.1	20.3	15.7	21.0	21.3	21.1	14.0	15.6	14.8	1.3	0.7	1.0	0.0	0.2	0.1	0.1	2.3	1.2	0.5	1.1	0.8	2.5	2.5	2.5	0.0	0.0	0.0	1.2	1.3	1.3
Karnali	Mugu	Soru Rural Municipality	16.2	15.7	16.0	13.4	13.8	13.6	15.6	14.7	15.2	3.1	5.2	4.2	4.8	8.7	6.7	10.6	11.6	11.1	3.4	3.6	3.5	1.3	1.2	1.3	4.9	4.5	4.7	3.2	3.1	3.2	4.8	5.3	5.1	0.0	0.0	0.0	2.4	2.7	2.5
Karnali	Humla	Adanchuli Rural Municipality	10.2	24.6	17.4	19.5	15.6	17.6	14.3	11.3	12.8	7.9	4.6	6.3	3.3	3.7	3.5	11.1	12.0	11.5	0.0	0.7	0.4	0.0	0.2	0.1	0.1	0.0	0.0	0.0	0.3	0.2	2.5	2.5	2.5	0.0	0.0	0.0	1.2	1.3	1.3
Karnali	Humla	Chankheli Rural Municipality	17.0	14.2	15.6	17.0	18.0	17.5	6.4	7.8	7.1	1.9	2.0	1.9	5.0	7.7	6.4	9.4	10.0	9.7	0.0	0.7	0.4	0.0	0.2	0.1	0.1	0.0	0.0	0.0	0.3	0.2	2.5	2.5	2.5	7.7	0.0	3.8	5.1	1.3	3.2
Karnali	Humla	Kharpunath Rural Municipality	12.5	13.8	13.1	6.4	5.3	5.9	5.7	6.4	6.1	1.9	2.0	1.9	1.9	3.0	2.4	5.7	6.1	5.9	0.0	0.7	0.4	0.0	1.5	0.8	0.1	0.0	0.0	0.0	0.8	0.4	2.5	3.8	3.1	6.5	8.0	7.2	4.5	5.9	5.2
Karnali	Humla	Namkha Rural Municipality	20.7	25.9	23.3	11.9	5.0	8.5	14.3	10.5	12.4	1.9	2.0	1.9	5.1	5.3	5.2	10.8	9.8	10.3	0.0	0.7	0.4	0.0	0.2	0.1	0.1	0.0	0.0	0.0	0.3	0.2	2.5	2.5	2.5	0.0	0.0	0.0	1.2	1.3	1.3
Karnali	Humla	Sarkegad Rural Municipality	17.2	19.1	18.2	9.3	9.4	9.4	12.7	9.4	11.0	6.2	5.4	5.8	14.4	10.9	12.6	12.0	10.9	11.4	0.0	0.7	0.4	0.0	0.2	0.1	9.2	9.0	9.1	3.1	3.3	3.2	2.5	2.5	2.5	0.0	0.0	0.0	1.2	1.3	1.3
Karnali	Humla	Simkot Rural Municipality	29.8	7.0	18.4	10.5	8.7	9.6	8.4	13.5	10.9	3.6	6.9	5.3	5.2	5.1	5.1	11.5	8.2	9.9	2.7	6.3	4.5	0.0	0.2	0.1	0.1	0.0	0.0	0.9	2.2	1.5	2.5	2.5	2.5	0.0	0.0	0.0	1.2	1.3	1.3
Karnali	Humla	Tanjakot Rural Municipality	10.5	13.4	11.9	11.4	15.1	13.3	9.6	8.4	9.0	2.6	6.9	4.8	4.5	5.8	5.2	7.7	9.9	8.8	3.0	2.0	2.5	0.0	0.2	0.1	0.1	0.0	0.0	1.0	0.7	0.9	2.5	3.5	3.0	0.0	0.0	0.0	1.2	1.8	1.5
Lumbini	Gulmi	Chandrakot Rural Municipality	24.5	22.2	23.3	3.8	3.7	3.8	6.0	7.5	6.7	2.4	3.8	3.1	2.5	3.5	3.0	7.8	8.1	8.0	0.0	0.7	0.4	0.0	0.6	0.3	0.7	0.0	0.3	0.2	0.4	0.3	2.5	2.5	2.5	0.0	0.0	0.0	1.2	1.3	1.3
Lumbini	Gulmi	Chhatrakot Rural Municipality	18.8	10.6	14.7	10.9	10.9	10.9	7.0	7.9	7.4	2.4	3.0	2.7	2.4	3.9	3.1	8.3	7.2	7.8	0.0	0.7	0.4	0.0	1.7	0.9	0.6	0.9	0.7	0.2	1.1	0.6	2.5	2.5	2.5	0.0	0.0	0.0	1.2	1.3	1.3
Lumbini	Gulmi	Dhurkot Rural Municipality	28.3	25.1	26.7	19.3	16.9	18.1	12.4	13.1	12.8	8.5	9.1	8.8	4.4	5.2	4.8	14.6	13.9	14.2	1.5	3.6	2.6	2.0	3.5	2.8	0.1	0.0	0.0	1.2	2.4	1.8	2.5	2.5	2.5	0.0	0.0	0.0	1.2	1.3	1.3
Lumbini	Gulmi	Gulmidurbar Rural Municipality	16.3	12.8	14.5	7.0	10.2	8.6	6.0	7.0	6.5	1.9	4.3	3.1	1.9	3.4	2.7	6.6	7.5	7.1	0.5	1.3	0.9	3.0	2.5	2.7	1.9	2.1	2.0	1.8	2.0	1.9	3.5	3.1	3.3	0.0	0.0	0.0	1.7	1.5	1.6

Annex 6.2: Percentage of repeaters

Province	District	Local Level	G1			G2			G3			G4			G5			G1-5			G6			G7			G8			G6-8			G9			G10			G9-10		
			Girls	Boys	Total	Girls	Boys	Total	Girls	Boys	Total	Girls	Boys	Total	Girls	Boys	Total	Girls	Boys	Total	Girls	Boys	Total	Girls	Boys	Total	Girls	Boys	Total	Girls	Boys	Total	Girls	Boys	Total	Girls	Boys	Total	Girls	Boys	Total
Lumbini	Gulmi	Isma Rural Municipality	16.5	19.2	17.8	10.6	7.2	8.9	7.4	8.4	7.9	3.7	4.1	3.9	3.1	7.3	5.2	8.2	9.2	8.7	0.3	0.7	0.5	0.0	0.8	0.4	0.1	0.0	0.0	0.1	0.5	0.3	2.5	2.5	2.5	0.0	0.0	0.0	1.2	1.3	1.3
Lumbini	Gulmi	Kaligandaki Rural Municipality	10.6	12.7	11.6	8.2	7.9	8.1	7.3	8.4	7.9	4.2	2.0	3.1	4.1	4.8	4.4	6.9	7.2	7.0	1.4	0.7	1.1	0.0	0.2	0.1	0.7	0.6	0.7	0.7	0.5	0.6	2.5	2.5	2.5	0.0	0.0	0.0	1.2	1.3	1.3
Lumbini	Gulmi	Madane Rural Municipality	11.2	5.3	8.2	11.0	15.3	13.2	7.2	9.4	8.3	3.7	8.0	5.9	3.1	4.8	4.0	7.3	8.6	7.9	1.2	3.4	2.3	0.3	1.0	0.6	0.8	0.5	0.6	0.8	1.6	1.2	2.8	2.5	2.7	0.0	0.0	0.0	1.4	1.3	1.3
Lumbini	Gulmi	Malika Rural Municipality	21.3	21.0	21.1	9.9	9.6	9.8	8.5	8.3	8.4	3.0	4.7	3.9	6.0	5.1	5.6	9.7	9.8	9.8	0.6	1.1	0.9	2.9	3.2	3.1	0.8	3.6	2.2	1.5	2.6	2.1	2.5	4.8	3.6	0.0	0.0	0.0	1.2	2.4	1.8
Lumbini	Gulmi	Musikot Municipality	10.7	7.5	9.1	10.1	9.2	9.6	9.9	11.2	10.6	3.9	4.3	4.1	1.9	4.0	3.0	7.3	7.3	7.3	0.2	1.1	0.7	0.0	0.9	0.4	0.1	0.0	0.0	0.1	0.7	0.4	2.9	2.9	2.9	0.0	0.0	0.0	1.4	1.4	1.4
Lumbini	Gulmi	Resunga Municipality	11.2	12.6	11.9	6.6	5.3	6.0	6.5	7.3	6.9	2.7	2.5	2.6	3.0	3.4	3.2	6.0	6.2	6.1	0.0	0.7	0.4	0.6	0.5	0.5	0.1	0.3	0.2	0.2	0.5	0.4	2.5	2.5	2.5	0.0	0.0	0.0	1.2	1.3	1.3
Lumbini	Gulmi	Rurukshetra Rural Municipality	10.8	11.8	11.3	7.1	5.2	6.1	5.4	8.0	6.7	3.7	4.1	3.9	1.9	3.0	2.4	5.8	6.4	6.1	0.5	0.7	0.6	0.0	0.2	0.1	1.4	0.0	0.7	0.6	0.3	0.5	2.5	2.5	2.5	0.0	0.0	0.0	1.2	1.3	1.3
Lumbini	Gulmi	Satyawati Rural Municipality	13.7	11.6	12.7	13.6	10.0	11.8	7.0	7.0	7.0	2.9	4.6	3.8	4.3	6.0	5.1	8.3	7.9	8.1	2.1	2.6	2.4	2.7	3.3	3.0	0.1	0.0	0.0	1.6	2.0	1.8	2.5	2.5	2.5	0.0	0.0	0.0	1.2	1.3	1.3
Lumbini	Palpa	Bagnaskali Rural Municipality	11.5	16.4	13.9	7.2	5.1	6.1	8.1	10.5	9.3	4.4	4.9	4.6	1.9	3.8	2.9	6.6	8.1	7.4	0.0	0.7	0.4	0.0	1.7	0.8	5.9	4.8	5.4	2.0	2.4	2.2	4.4	2.5	3.5	0.0	0.0	0.0	2.2	1.3	1.7
Lumbini	Palpa	Mathagadhi Rural Municipality	11.6	9.1	10.3	6.7	7.7	7.2	7.1	10.4	8.8	7.0	3.2	5.1	4.2	5.3	4.8	7.3	7.1	7.2	0.0	1.2	0.6	0.0	0.2	0.1	0.1	0.0	0.0	0.0	0.5	0.3	2.5	2.5	2.5	0.0	0.0	0.0	1.2	1.3	1.3
Lumbini	Palpa	Nisdi Rural Municipality	22.7	27.7	25.2	19.7	16.8	18.3	10.9	13.5	12.2	7.7	13.7	10.7	10.0	15.0	12.5	14.2	17.3	15.8	8.4	6.9	7.6	5.8	7.2	6.5	9.2	7.4	8.3	7.8	7.1	7.5	11.6	13.4	12.5	14.6	12.4	13.5	13.1	12.9	13.0
Lumbini	Palpa	Purbakhola Rural Municipality	15.4	16.5	15.9	11.4	12.5	12.0	5.4	6.2	5.8	2.5	2.0	2.3	1.9	3.6	2.7	7.3	8.2	7.7	0.0	1.3	0.6	1.2	0.2	0.7	0.7	0.6	0.6	0.6	0.7	0.7	2.5	2.5	2.5	0.0	0.0	0.0	1.2	1.3	1.3
Lumbini	Palpa	Rainadevi Chhahara Rural Municipality	22.2	24.3	23.2	7.2	7.7	7.4	7.7	9.9	8.8	3.9	4.2	4.0	4.6	5.6	5.1	9.1	10.3	9.7	0.0	1.9	1.0	2.0	2.4	2.2	1.7	0.8	1.3	1.2	1.7	1.5	3.7	4.1	3.9	6.5	4.4	5.5	5.1	4.3	4.7
Lumbini	Palpa	Rambha Rural Municipality	13.2	22.3	17.7	6.3	7.5	6.9	6.3	7.8	7.1	2.6	2.0	2.3	1.9	3.8	2.9	6.0	8.7	7.4	0.4	0.7	0.6	0.0	0.9	0.4	1.2	2.1	1.6	0.5	1.2	0.9	2.5	3.1	2.8	0.0	0.0	0.0	1.2	1.6	1.4
Lumbini	Palpa	Rampur Municipality	10.1	27.9	19.0	7.8	10.6	9.2	6.4	7.5	6.9	4.0	3.1	3.5	2.9	3.7	3.3	6.2	10.6	8.4	0.0	1.0	0.5	0.2	0.6	0.4	1.7	0.2	0.9	0.6	0.6	0.6	2.7	2.5	2.6	5.3	0.0	2.7	4.0	1.3	2.6
Lumbini	Palpa	Ribdikot Rural Municipality	8.5	15.7	12.1	13.7	7.8	10.8	9.7	9.2	9.5	4.3	7.2	5.7	4.7	7.6	6.2	8.2	9.5	8.8	2.5	4.9	3.7	2.2	2.7	2.4	1.9	0.0	1.0	2.2	2.5	2.4	2.5	2.5	2.5	0.0	0.0	0.0	1.2	1.3	1.3
Lumbini	Palpa	Tansen Municipality	13.4	17.0	15.2	6.4	5.1	5.8	5.7	6.1	5.9	2.3	2.2	2.2	2.9	4.7	3.8	6.1	7.0	6.6	0.1	1.1	0.6	0.0	0.6	0.3	0.1	0.0	0.0	0.0	0.6	0.3	2.5	2.5	2.5	5.3	0.0	2.6	3.9	1.3	2.6
Lumbini	Palpa	Tinau Rural Municipality	15.9	18.6	17.2	10.1	14.0	12.0	7.9	9.0	8.5	6.3	7.6	6.9	6.4	4.9	5.6	9.3	10.8	10.1	1.3	6.9	4.1	0.4	4.3	2.4	0.5	1.9	1.2	0.8	4.4	2.6	2.5	4.6	3.5	0.0	0.0	0.0	1.2	2.3	1.8
Lumbini	Nawalparasi	Bardaghat Municipality	9.7	8.7	9.2	7.3	7.2	7.3	8.0	8.5	8.2	4.3	4.3	4.3	5.8	5.0	5.4	7.0	6.7	6.9	0.7	2.1	1.4	1.2	0.7	0.9	0.4	0.0	0.2	0.7	0.9	0.8	2.9	3.4	3.1	0.0	0.0	0.0	1.5	1.7	1.6
Lumbini	Nawalparasi	Palhinandan Rural Municipality	4.9	4.9	4.9	5.6	4.4	5.0	6.7	8.3	7.5	5.0	4.3	4.7	8.6	7.6	8.1	6.2	5.9	6.0	0.1	1.3	0.7	1.9	1.5	1.7	0.5	0.3	0.4	0.8	1.1	0.9	2.5	3.2	2.9	0.0	0.0	0.0	1.2	1.6	1.4
Lumbini	Nawalparasi	Pratappur Rural Municipality	22.6	19.9	21.3	13.5	16.4	15.0	13.5	14.8	14.1	7.4	10.2	8.8	9.0	10.7	9.8	13.2	14.4	13.8	2.8	7.2	5.0	4.1	5.9	5.0	0.1	0.4	0.3	2.3	4.5	3.4	4.7	5.6	5.1	0.0	0.0	0.0	2.3	2.8	2.6
Lumbini	Nawalparasi	Ramgram Municipality	10.8	10.2	10.5	5.9	6.0	5.9	7.7	8.8	8.2	4.4	3.4	3.9	3.6	4.4	4.0	6.5	6.6	6.5	1.1	3.1	2.1	0.5	3.0	1.8	1.3	3.7	2.5	1.0	3.3	2.1	4.3	3.7	4.0	5.3	0.0	2.6	4.8	1.9	3.3
Lumbini	Nawalparasi	Sarawal Rural Municipality	8.0	10.0	9.0	10.5	5.7	8.1	11.0	12.8	11.9	5.6	8.7	7.2	3.0	5.4	4.2	7.6	8.5	8.1	0.5	1.6	1.1	0.0	2.1	1.0	0.1	0.0	0.0	0.2	1.2	0.7	3.6	2.9	3.2	0.0	0.0	0.0	1.8	1.4	1.6
Lumbini	Nawalparasi	Sunwal Municipality	1.6	2.1	1.9	3.9	3.7	3.8	5.7	5.8	5.8	2.3	2.4	2.3	2.1	3.7	2.9	3.1	3.5	3.3	0.3	1.0	0.7	0.8	0.3	0.6	0.5	0.3	0.4	0.6	0.5	0.5	2.5	3.1	2.8	0.0	0.0	0.0	1.2	1.5	1.4
Lumbini	Nawalparasi	Susta Rural Municipality	16.8	14.5	15.7	12.3	9.6	10.9	9.5	12.5	11.0	5.2	6.0	5.6	6.3	6.2	6.3	10.0	9.8	9.9	2.2	1.7	2.0	2.3	4.4	3.3	0.1	0.0	0.0	1.5	2.0	1.8	2.5	2.5	2.5	10.2	12.2	11.2	6.3	7.4	6.9
Lumbini	Rupandehi	Butwol Sub Metropolitan City	2.1	2.1	2.1	5.5	5.9	5.7	5.9	6.4	6.2	2.9	3.1	3.0	3.2	3.8	3.5	3.9	4.3	4.1	0.3	1.7	1.0	0.7	1.6	1.1	0.6	0.3	0.4	0.5	1.2	0.9	3.6	3.8	3.7	0.0	3.9	2.0	1.8	3.9	2.8
Lumbini	Rupandehi	Devdaha Municipality	6.9	5.5	6.2	6.8	5.5	6.1	6.7	6.7	6.7	3.1	2.8	2.9	6.2	4.4	5.3	5.9	5.0	5.5	0.0	2.7	1.4	1.8	2.5	2.1	0.1	0.7	0.4	0.6	2.0	1.3	2.6	4.7	3.7	5.4	0.0	2.7	4.0	2.4	3.2
Lumbini	Rupandehi	Gaidahawa Rural Municipality	6.7	5.2	6.0	9.3	7.6	8.5	8.3	9.3	8.8	3.6	5.7	4.7	6.6	8.1	7.3	6.9	7.2	7.0	1.6	2.2	1.9	0.9	3.9	2.4	0.7	0.8	0.8	1.1	2.3	1.7	4.2	4.5	4.3	0.0	0.0	0.0	2.1	2.3	2.2
Lumbini	Rupandehi	Kanchan Rural Municipality	10.1	8.8	9.4	8.0	7.0	7.5	10.0	10.2	10.1	2.3	4.5	3.4	2.1	3.5	2.8	6.5	6.8	6.7	0.3	0.9	0.6	0.3	0.4	0.4	0.1	0.1	0.1	0.2	0.5	0.4	2.5	2.5	2.5	0.0	0.0	0.0	1.2	1.3	1.3
Lumbini	Rupandehi	Kotahimai Rural Municipality	6.8	6.9	6.8	9.1	8.6	8.8	11.4	10.1	10.7	3.7	3.1	3.4	4.9	4.9	4.9	7.2	6.7	6.9	0.0	1.5	0.8	0.0	0.5	0.3	0.7	0.0	0.3	0.2	0.7	0.5	2.8	3.1	3.0	0.0	0.0	0.0	1.4	1.6	1.5
Lumbini	Rupandehi	Lumbini Sanskritik Municipality	11.4	10.5	11.0	8.5	9.8	9.1	7.8	7.9	7.8	3.6	4.9	4.3	4.2	4.6	4.4	7.1	7.5	7.3	1.1	1.1	1.1	0.7	0.2	0.5	0.3	0.1	0.2	0.7	0.5	0.6	2.5	2.5	2.5	0.0	0.0	0.0	1.2	1.3	1.3
Lumbini	Rupandehi	Marchawari Rural Municipality	2.5	4.5	3.5	5.2	5.5	5.4	6.4	6.4	6.4	2.5	2.5	2.5	2.3	3.4	2.8	3.8	4.5	4.1	0.3	1.3	0.8	0.0	0.2	0.1	0.3	0.0	0.1	0.2	0.5	0.3	2.7	2.5	2.6	0.0	4.1	2.1	1.3	3.3	2.3
Lumbini	Rupandehi	Mayadevi Rural Municipality	7.1	5.8	6.5	5.5	7.2	6.4	6.8	6.9	6.8	3.5	4.1	3.8	5.9	5.2	5.6	5.8	5.9	5.8	0.8	1.3	1.1	1.1	1.5	1.3	0.8	0.8	0.8	0.9	1.2	1.1	4.5	3.7	4.1	5.4	0.0	2.7	4.9	1.8	3.4
Lumbini	Rupandehi	Omsatiya Rural Municipality	11.6	11.7	11.6	6.9	5.5	6.2	7.6	6.2	6.9	4.1	2.7	3.4	4.3	3.9	4.1	6.9	6.0	6.5	0.2	1.1	0.7	0.8	1.4	1.1	0.1	0.0	0.0	0.3	0.8	0.6	2.9	3.0	3.0	0.0	0.0	0.0	1.5	1.5	1.5
Lumbini	Rupandehi	Rohini Rural Municipality	8.3	8.7	8.5	7.4	6.9	7.2	5.9	7.4	6.7	6.1	3.3	4.7	7.1	3.9	5.5	6.9	6.1	6.5	0.1	0.7	0.4	0.4	0.4	0.4	0.1	0.0	0.0	0.2	0.4	0.3	2.7	2.8	2.7	0.0	0.0	0.0	1.4	1.4	1.4
Lumbini	Rupandehi	Sainamaina Municipality	2.0	3.2	2.6	4.4	4.4	4.4	5.0	5.7	5.4	6.2	2.4	4.3	2.6	3.8	3.2	4.1	3.9	4.0	0.4	1.1	0.7	0.3	0.6	0.4	0.6	0.0	0.3	0.4	0.5	0.5	2.8	2.7	2.7	0.0	0.0	0.0	1.4	1.3	1.4
Lumbini	Rupandehi	Sammarimai Rural Municipality	14.0	16.6	15.3	12.4	11.7	12.1	10.2	12.3	11.3	7.2	6.8	7.0	5.7	6.5	6.1	9.9	10.8	10.4	2.3	1.4	1.8	1.7	2.1	1.9	0.1	0.0	0.0	1.4	1.2	1.3	2.5	3.4	2.9	5.7	4.4	5.1	4.1	3.9	4.0
Lumbini	Rupandehi	Shuddhodhan Rural Municipality	4.9	6.3	5.6	5.8	5.7	5.7	5.4	6.9	6.1	1.9	2.2	2.0	2.8	3.3	3.1	4.2	4.9	4.5	0.0	0.7	0.4	0.0	0.4	0.2	0.1	0.0	0.0	0.0	0.4	0.2	2.5	2.5	2.5	0.0	4.2	2.1	1.2	3.3	2.3
Lumbini	Rupandehi	Siddharthanagar Municipality	8.8	7.7	8.2	11.0	6.4	8.7	8.9	8.4	8.6	3.2	4.6	3.9	3.5	4.8	4.1	7.1	6.4	6.7	1.1	2.2	1.6	0.6	1.8	1.2	0.8	1.0	0.9	0.8	1.7	1.2	3.3	2.6	3.0	0.0	4.0	2.0	1.6	3.3	2.5
Lumbini	Rupandehi	Siyari Rural Municipality	11.4	14.8	13.1	9.7	7.4	8.5	8.4	7.3	7.8	4.5	3.6	4.1	4.5	4.8	4.6	7.7	7.6	7.6	0.7	0.9	0.8	1.2	0.8	1.0	0.7	0.4	0.6	0.9	0.7	0.8	2.9	2.7	2.8	5.3	0.0	2.7	4.1	1.4	2.7
Lumbini	Rupandehi	Tilottama Municipality	4.0	3.7	3.8	5.2	4.7	4.9	5.9	6.7	6.3	2.5	2.9	2.7	2.3	3.2	2.7	4.0	4.2	4.1	0.0	1.6	0.8	0.4	1.0	0.7	0.1	0.0	0.1	0.2	0.9	0.5	2.8	3.1	2.9	5.2	0.0	2.6	4.0	1.6	2.8
Lumbini	Kapilbastu	Banganga Municipality	5.3	5.1	5.2	6.3	5.6	6.0	6.4	6.6	6.5	2.9	3.4	3.2	3.2	4.0	3.6	4.8	4.9	4.9	0.4	1.6	1.0	0.6	1.8	1.2	1.8	1.4	1.6	0.9	1.6	1.3	2.7	3.3	3.0	0.0	0.0	0.0	1.3	1.6	1.5
Lumbini	Kapilbastu	Bijayanagar Rural Municipality	24.1	22.3	23.2	18.0	18.4	18.2	15.2	15.2	15.2	10.8	6.9	8.9	12.4	10.2	11.3	16.1	14.6	15.4	5.5	5.3	5.4	4.2	7.7	5.9	5.2	5.1	5.2	5.0	6.0	5.5	6.5	8.6	7.5	0.0	0.0	0.0	3.2	4.3	3.8
Lumbini	Kapilbastu	Buddhabhumi Municipality	18.3	14.2	16.2	15.7	12.9	14.3	12.2	13.4	12.8	6.7	6.8	6.8	5.1	6.6	5.8	11.6	10.8	11.2	1.9	4.0	3.0	2.6	3.2	2.9	1.4	1.0	1.2	2.0	2.7	2.3	3.3	2.8	3.0	5.6	4.4	5.0	4.4	3.6	4.0
Lumbini	Kapilbastu	Kapilvastu Municipality	15.5	14.2	14.8	12.6	10.8	11.7	9.7	11.9	10.8	6.0	6.2	6.1	5.7	7.5	6.6	9.9	10.1	10.0	2.6	3.3	3.0	2.1	3.1	2.6	0.7	0.1	0.4	1.8	2.2	2.0	5.5	6.7	6.1	5.7	4.6	5.2	5.6	5.7	5.6
Lumbini	Kapilbastu	Krishnanagar Municipality	18.8	19.9	19.4	17.5	18.3	17.9	15.5	14.8	15.2	6.7	5.4	6.1	6.0	6.4	6.2	12.9	13.0	12.9	3.6	6.1	4.9	3.7	4.4	4.0	3.8	3.9	3.9	3.7	4.8	4.2	5.3	6.2	5.7	0.0	0.0	0.0	2.7	3.1	2.9
Lumbini	Kapilbastu	Maharajgunj Municipality	21.2	19.0	20.1	13.3	12.7	13.0	12.6	13.8	13.2	6.4	6.7	6.6	6.1	6.6	6.4	11.9	11.8	11.8	0.6	1.0	0.8	2.6	1.6	2.1	1.7	2.0	1.8	1.6	1.5	1.6	2.5	2.5	2.5	0.0	0.0	0.0	1.2	1.3	1.3
Lumbini	Kapilbastu	Mayadevi Rural Municipality	13.8	12.6	13.2	9.1	8.3	8.7	7.8	7.9	7.9	4.1	4.4	4.3	5.1	4.3	4.7	8.0	7.5	7.8	0.2	0.9	0.5	0.0	1.2	0.6	0.1	0.0	0.0	0.1	0.7	0.4	2.5	2.5	2.5	0.0	0.0	0.0	1.2	1.3	1.3
Lumbini	Kapilbastu	Shivaraj Municipality	19.1	16.0	17.6	11.6	9.6	10.6	13.5	11.9	12.7	8.3	7.2	7.7	11.1	7.9	9.5	12.7	10.5	11.6	1.9	2.8	2.4	2.1	2.2	2.1	0.8	1.0	0.9	1.6	2.0	1.8	3.8	5.1	4.5	0.0	0.0	0.0	1.9	2.6	2.2
Lumbini	Kapilbastu	Suddhodhan Rural Municipality	20.7	19.9	20.3	15.3	14.8	15.1	20.0	15.4	17.7	11.0	10.3	10.7	10.7	11.1	10.9	15.5	14.3	14.9	2.6	5.1	3.8	1.6	2.0	1.8	0.6	1.1	0.8	1.6	2.8	2.2	2.5	2.5	2.5	0.0	0.0	0.0	1.2	1.3	1.3
Lumbini	Kapilbastu	Yashodhara Rural Municipality	28.0	23.5	25.7	15.0	13.8	14.4	15.3	12.2	13.8	5.4	4.8	5.1	5.1	6.3	5.7	13.8	12.1	12.9	0.0	0.7	0.4	0.3	0.2	0.3	0.1	0.0	0.0	0.1	0.3	0.2	3.0	2.5	2.8	0.0	0.0	0.0	1.5	1.3	1.4
Lumbini	Arghakhanchi	Bhumekasthan Municipality	15.1	13.8	14.4	8.2	9.4	8.8	8.7	12.6	10.6	5.7	5.4	5.6	4.0	6.3	5.2	8.3	9.5	8.9	0.5	1.9	1.2	1.3	2.3	1.8	0.4	0.7	0.5	0.7	1.6	1.2	3.5	3.2	3.4	0.0	0.0	0.0	1.7	1.6	1.7
Lumbini	Arghakhanchi	Chhatradev Rural Municipality	9.6	14.9	12.2	7.0	7.4	7.2	5.9	6.8	6.3	3.3	3.3	3.3	5.6	5.6	5.6	6.3	7.6	6.9	0.0	0.7	0.4	0.0	0.7	0.3	0.6	0.0	0.3	0.2	0.5	0.3	2.5	2.5	2.5	0.0	0.0	0.0	1.2	1.3	1.3
Lumbini	Arghakhanchi	Malarani Rural Municipality	12.7	21.1	16.9	9.4	13.2	11.3	11.5	13.3	12.4	5.8	8.1	6.9	8.6	6.6	7.6	9.6	12.4	11.0	4.1	7.2	5.7	2.2	4.3	3.3	4.1	3.6	3.8	3.5	5.0	4.3	3.1	4.7	3.9	0.0	0.0	0.0	1.6	2.4	2.0
Lumbini	Arghakhanchi	Panini Rural Municipality	20.2	17.1	18.6	8.2	10.6	9.4	10.0	10.2	10.1	2.3	3.6	2.9	2.7	4.4	3.6	8.7	9.2	8.9	0.0	0.7	0.4	0.3	0.2	0.3	0.1	0.0	0.0	0.1	0.3	0.2	2.5	3.3	2.9	0.0	0.0	0.0	1.2	1.6	1.4
Lumbini	Arghakhanchi	Sandhikharka Municipality	13.0	9.1	11.0	7.4	6.0	6.7	7.7	8.9	8.3	3.8	3.8	3.8	3.0	4.6	3.8	7.0	6.5	6.7	0.0	0.7	0.4	0.2	0.6	0.4	0.1	0.0	0.0	0.1	0.5	0.3	2.5	3.0	2.7	0.0	0.0	0.0	1.2	1.5	1.4

Annex 6.2: Percentage of repeaters

Province	District	Local Level	G1			G2			G3			G4			G5			G1-5			G6			G7			G8			G6-8			G9			G10			G9-10		
			Girls	Boys	Total	Girls	Boys	Total	Girls	Boys	Total	Girls	Boys	Total	Girls	Boys	Total	Girls	Boys	Total	Girls	Boys	Total	Girls	Boys	Total	Girls	Boys	Total	Girls	Boys	Total	Girls	Boys	Total	Girls	Boys	Total	Girls	Boys	Total
Lumbini	Arghakhanchi	Shitganga Municipality	19.5	22.5	21.0	12.0	12.6	12.3	12.4	13.8	13.1	4.9	6.4	5.7	5.1	9.0	7.1	10.8	12.9	11.8	1.1	6.0	3.6	2.3	2.8	2.6	0.3	0.7	0.5	1.2	3.2	2.2	3.0	3.9	3.4	0.0	0.0	0.0	1.5	1.9	1.7
Lumbini	Pyuthan	Airawati Rural Municipality	13.1	18.5	15.8	11.7	11.2	11.4	8.5	10.0	9.3	5.3	4.7	5.0	7.1	5.3	6.2	9.1	9.9	9.5	0.6	0.7	0.7	0.6	1.9	1.3	0.1	0.0	0.0	0.4	0.9	0.7	2.5	2.5	2.5	0.0	0.0	0.0	1.2	1.3	1.3
Lumbini	Pyuthan	Gaumukhi Rural Municipality	27.4	28.9	28.1	10.6	10.9	10.8	7.5	9.1	8.3	3.1	6.7	4.9	2.4	4.1	3.3	10.2	12.0	11.1	0.0	0.7	0.4	0.0	0.2	0.1	0.1	0.0	0.0	0.0	0.3	0.2	2.5	2.5	2.5	0.0	0.0	0.0	1.2	1.3	1.3
Lumbini	Pyuthan	Jhimruk Rural Municipality	25.2	25.7	25.4	17.8	18.9	18.3	7.9	9.7	8.8	3.9	5.1	4.5	2.6	5.5	4.0	11.5	13.0	12.2	0.0	1.3	0.7	0.0	0.9	0.5	0.1	0.3	0.2	0.0	0.9	0.4	2.5	2.5	2.5	0.0	0.0	0.0	1.2	1.3	1.3
Lumbini	Pyuthan	Mallarani Rural Municipality	18.2	14.0	16.1	8.9	10.4	9.6	7.9	10.4	9.1	3.2	3.0	3.1	2.4	3.4	2.9	8.1	8.2	8.2	0.7	0.7	0.7	0.4	1.1	0.8	0.5	0.0	0.3	0.5	0.6	0.6	2.5	2.5	2.5	0.0	0.0	0.0	1.2	1.3	1.3
Lumbini	Pyuthan	Mandavi Rural Municipality	20.3	18.4	19.3	10.5	9.4	9.9	8.1	10.5	9.3	3.5	5.7	4.6	3.5	5.1	4.3	9.2	9.8	9.5	0.2	0.7	0.5	3.1	0.2	1.6	0.1	0.0	0.0	1.1	0.3	0.7	2.9	3.1	3.0	6.8	0.0	3.4	4.9	1.6	3.2
Lumbini	Pyuthan	Naubahini Rural Municipality	17.4	19.1	18.2	10.8	10.5	10.7	7.6	10.5	9.1	2.7	3.0	2.9	2.5	4.0	3.3	8.2	9.4	8.8	0.0	0.9	0.5	0.1	0.4	0.3	0.1	0.0	0.0	0.1	0.5	0.3	2.5	2.9	2.7	0.0	0.0	0.0	1.2	1.4	1.3
Lumbini	Pyuthan	Pyuthan Municipality	10.1	13.0	11.6	11.0	11.1	11.0	7.8	8.0	7.9	5.3	4.7	5.0	2.1	3.0	2.5	7.2	8.0	7.6	0.2	1.4	0.8	0.5	1.3	0.9	0.3	0.0	0.1	0.3	0.9	0.6	2.5	2.5	2.5	0.0	0.0	0.0	1.2	1.3	1.3
Lumbini	Pyuthan	Sarumarani Rural Municipality	9.4	10.6	10.0	6.3	7.8	7.1	6.7	7.9	7.3	3.2	3.7	3.4	2.2	3.7	3.0	5.6	6.7	6.2	0.4	2.0	1.2	0.5	0.2	0.3	0.1	0.0	0.0	0.3	0.7	0.5	2.5	2.5	2.5	0.0	0.0	0.0	1.2	1.3	1.3
Lumbini	Pyuthan	Sworgadwary Municipality	25.1	26.8	26.0	14.3	17.9	16.1	10.9	14.8	12.9	4.5	5.6	5.1	2.3	3.7	3.0	11.4	13.8	12.6	0.0	0.7	0.4	0.2	0.7	0.4	0.6	0.3	0.4	0.2	0.6	0.4	2.7	2.5	2.6	0.0	0.0	0.0	1.4	1.3	1.3
Lumbini	Rolpa	Gangadev Rural Municipality	15.4	7.0	11.2	5.7	6.3	6.0	5.9	6.9	6.4	3.4	4.2	3.8	3.0	4.7	3.9	6.7	5.8	6.3	0.9	1.7	1.3	1.4	2.0	1.7	1.3	1.5	1.4	1.2	1.7	1.4	2.8	3.9	3.3	0.0	0.0	0.0	1.4	1.9	1.7
Lumbini	Rolpa	Lungri Rural Municipality	11.4	7.9	9.6	5.3	5.8	5.5	6.5	7.5	7.0	3.3	3.0	3.2	2.6	5.3	4.0	5.8	5.9	5.9	0.3	1.5	0.9	0.4	1.1	0.8	0.1	0.0	0.0	0.3	0.8	0.6	2.5	2.5	2.5	0.0	0.0	0.0	1.2	1.3	1.3
Lumbini	Rolpa	Madi Rural Municipality	23.9	24.6	24.3	7.0	8.9	7.9	4.9	7.3	6.1	2.8	3.2	3.0	2.4	4.3	3.3	8.2	9.6	8.9	0.8	1.6	1.2	0.0	0.6	0.3	0.1	0.0	0.0	0.3	0.7	0.5	2.5	3.8	3.1	0.0	0.0	0.0	1.2	1.9	1.6
Lumbini	Rolpa	Paribartan Rural Municipality	15.2	16.3	15.8	6.6	6.8	6.7	7.4	7.0	7.2	3.7	4.4	4.1	2.7	4.7	3.7	7.1	7.9	7.5	0.5	1.4	1.0	0.7	1.0	0.8	0.1	0.0	0.0	0.4	0.8	0.6	2.5	2.5	2.5	0.0	0.0	0.0	1.2	1.3	1.3
Lumbini	Rolpa	Rolpa Municipality	22.2	22.2	22.2	10.0	11.5	10.8	7.1	8.9	8.0	3.2	3.4	3.3	2.5	3.7	3.1	9.0	9.9	9.5	2.4	3.3	2.9	0.3	1.6	1.0	0.1	0.2	0.1	0.9	1.7	1.3	2.5	2.5	2.5	0.0	0.0	0.0	1.2	1.3	1.3
Lumbini	Rolpa	Runtigadi Rural Municipality	10.4	4.8	7.6	11.4	8.8	10.1	8.1	10.3	9.2	5.3	7.6	6.5	4.6	6.0	5.3	8.0	7.5	7.7	2.1	2.3	2.2	1.4	2.5	2.0	1.7	2.8	2.3	1.8	2.5	2.1	3.3	4.0	3.6	5.6	0.0	2.8	4.4	2.0	3.2
Lumbini	Rolpa	Sunchhahari Rural Municipality	10.6	10.4	10.5	15.8	16.1	15.9	9.7	11.6	10.6	7.3	11.0	9.2	5.5	7.4	6.5	9.8	11.3	10.6	0.7	2.4	1.5	2.4	3.4	2.9	2.9	5.2	4.1	2.0	3.7	2.8	4.3	5.7	5.0	7.8	0.0	3.9	6.0	2.9	4.5
Lumbini	Rolpa	Sunil Smriti Rural Municipality	27.0	26.7	26.9	8.3	8.2	8.3	6.2	8.0	7.1	2.5	5.2	3.8	2.6	5.3	3.9	9.3	10.7	10.0	1.5	3.3	2.4	0.5	0.7	0.6	0.1	0.3	0.2	0.7	1.5	1.1	2.5	2.5	2.5	0.0	0.0	0.0	1.2	1.3	1.3
Lumbini	Rolpa	Thawang Rural Municipality	18.3	20.3	19.3	8.5	8.7	8.6	6.0	9.1	7.6	2.4	2.0	2.2	4.6	3.7	4.2	8.0	8.8	8.4	0.0	1.6	0.8	0.0	0.2	0.1	0.1	0.0	0.0	0.0	0.6	0.3	2.5	2.5	2.5	0.0	0.0	0.0	1.2	1.3	1.3
Lumbini	Rolpa	Tribeni Rural Municipality	17.3	10.4	13.8	11.5	11.3	11.4	7.2	7.6	7.4	3.7	5.4	4.6	2.8	4.9	3.9	8.5	7.9	8.2	0.0	1.0	0.5	0.0	0.2	0.1	0.1	0.0	0.0	0.0	0.4	0.2	2.8	3.2	3.0	0.0	0.0	0.0	1.4	1.6	1.5
Lumbini	Rukum Purba	Bhume Rural Municipality	25.1	15.6	20.3	8.4	10.3	9.4	9.1	9.5	9.3	2.7	3.2	3.0	4.4	5.8	5.1	9.9	8.9	9.4	1.2	3.2	2.2	0.8	1.1	0.9	0.1	3.0	1.5	0.7	2.4	1.6	5.9	5.4	5.6	0.0	0.0	0.0	2.9	2.7	2.8
Lumbini	Rukum Purba	Putha Uttarganga Rural Municipality	13.1	21.0	17.1	7.3	6.1	6.7	7.7	6.3	7.0	2.2	3.5	2.9	2.3	3.0	2.6	6.5	8.0	7.3	1.1	0.7	0.9	0.4	0.2	0.3	1.3	1.7	1.5	0.9	0.9	0.9	2.5	2.5	2.5	0.0	0.0	0.0	1.2	1.3	1.3
Lumbini	Rukum Purba	Sisne Rural Municipality	22.3	5.7	14.0	11.9	17.7	14.8	12.0	13.1	12.6	8.9	10.4	9.6	4.9	5.9	5.4	12.0	10.6	11.3	3.1	2.5	2.8	1.6	2.7	2.1	3.0	2.6	2.8	2.6	2.6	2.6	3.6	5.8	4.7	0.0	0.0	0.0	1.8	2.9	2.4
Lumbini	Dang	Babai Rural Municipality	10.8	9.0	9.9	5.5	6.2	5.8	7.1	7.6	7.3	1.9	2.2	2.1	1.9	3.0	2.4	5.4	5.6	5.5	0.0	0.7	0.4	0.0	0.2	0.1	0.1	0.0	0.0	0.0	0.3	0.2	2.5	2.8	2.7	0.0	4.2	2.1	1.2	3.5	2.4
Lumbini	Dang	Banglachuli Rural Municipality	21.7	19.1	20.4	12.2	11.6	11.9	12.0	12.2	12.1	5.4	8.6	7.0	3.9	6.9	5.4	11.1	11.7	11.4	0.4	1.6	1.0	0.3	0.5	0.4	0.1	0.4	0.2	0.3	0.8	0.5	2.5	3.5	3.0	0.0	0.0	0.0	1.2	1.7	1.5
Lumbini	Dang	Dangisharan Rural Municipality	6.0	4.4	5.2	16.4	16.5	16.4	11.5	10.4	11.0	6.0	6.8	6.4	4.5	4.0	4.2	8.9	8.4	8.6	2.6	3.3	3.0	2.0	1.1	1.6	1.0	0.5	0.7	1.9	1.6	1.7	4.0	3.1	3.5	8.5	8.4	8.4	6.3	5.7	6.0
Lumbini	Dang	Gadhawa Rural Municipality	8.1	5.4	6.8	7.4	9.3	8.4	6.3	7.3	6.8	2.7	4.1	3.4	3.9	4.6	4.2	5.7	6.2	5.9	0.0	1.3	0.6	0.3	0.8	0.6	0.4	0.2	0.3	0.3	0.8	0.5	2.7	2.7	2.7	0.0	0.0	0.0	1.3	1.4	1.3
Lumbini	Dang	Ghorahi Sub Metropolitan City	6.4	5.3	5.9	6.0	5.8	5.9	6.6	7.3	7.0	3.6	3.5	3.6	3.5	3.9	3.7	5.2	5.2	5.2	0.4	1.2	0.8	0.7	0.8	0.7	0.5	1.0	0.8	0.5	1.0	0.8	3.3	3.2	3.3	5.1	0.0	2.6	4.2	1.6	2.9
Lumbini	Dang	Lamahi Municipality	11.3	12.8	12.0	6.3	7.4	6.8	6.2	7.7	7.0	2.6	3.2	2.9	2.6	3.6	3.1	5.8	6.9	6.4	0.6	0.9	0.7	0.1	0.5	0.3	0.1	0.0	0.0	0.2	0.5	0.4	2.5	2.5	2.5	0.0	0.0	0.0	1.2	1.3	1.3
Lumbini	Dang	Rajpur Rural Municipality	14.5	15.4	14.9	15.2	14.3	14.8	10.0	10.2	10.1	5.8	6.2	6.0	7.0	6.0	6.5	10.5	10.4	10.5	0.0	1.1	0.6	0.0	0.2	0.1	0.1	0.0	0.0	0.0	0.4	0.2	2.5	3.4	2.9	0.0	0.0	0.0	1.2	1.7	1.5
Lumbini	Dang	Rapti Rural Municipality	10.0	12.8	11.4	9.5	8.2	8.8	10.1	9.7	9.9	4.6	5.1	4.9	2.3	4.1	3.2	7.3	8.0	7.6	0.6	1.4	1.0	0.5	0.9	0.7	0.3	0.4	0.3	0.5	0.9	0.7	2.5	2.7	2.6	0.0	0.0	0.0	1.2	1.4	1.3
Lumbini	Dang	Shantinagar Rural Municipality	13.3	11.3	12.3	6.9	7.4	7.1	9.7	8.9	9.3	5.2	3.7	4.5	2.2	4.5	3.4	7.5	7.2	7.3	0.8	2.1	1.4	1.3	0.9	1.1	0.4	0.0	0.2	0.8	1.0	0.9	2.5	2.8	2.7	0.0	0.0	0.0	1.2	1.4	1.3
Lumbini	Dang	Tulsipur Sub Metropolitan City	5.7	5.5	5.6	6.2	5.5	5.8	6.2	6.8	6.5	2.3	3.0	2.6	3.0	4.2	3.6	4.7	5.0	4.8	0.2	1.1	0.6	0.7	1.0	0.8	0.5	0.5	0.5	0.5	0.9	0.7	2.7	3.0	2.8	5.4	4.1	4.8	4.0	3.5	3.8
Lumbini	Banke	Baijanath Rural Municipality	10.5	9.8	10.2	7.2	7.5	7.4	7.0	7.1	7.0	3.3	2.9	3.1	3.8	4.4	4.1	6.4	6.4	6.4	0.7	1.4	1.1	0.6	1.0	0.8	0.3	0.9	0.6	0.6	1.1	0.8	2.7	2.9	2.8	5.4	4.1	4.7	4.1	3.5	3.8
Lumbini	Banke	Duduwa Rural Municipality	17.6	6.0	11.8	29.8	22.1	26.0	26.3	16.7	21.5	20.2	11.8	16.0	16.4	7.4	11.9	22.1	12.8	17.4	15.6	7.6	11.6	11.0	12.6	11.8	2.6	2.1	2.4	9.7	7.5	8.6	11.7	9.2	10.4	0.0	0.0	0.0	5.8	4.6	5.2
Lumbini	Banke	Janaki Rural Municipality	27.6	27.3	27.5	21.7	20.9	21.3	24.7	17.6	21.2	11.2	11.6	11.4	12.1	11.0	11.5	19.4	17.7	18.6	4.1	6.1	5.1	1.7	8.7	5.2	0.9	2.8	1.8	2.2	5.8	4.0	6.6	7.2	6.9	0.0	0.0	0.0	3.3	3.6	3.4
Lumbini	Banke	Khajura Rural Municipality	22.7	23.7	23.2	19.0	14.4	16.7	16.2	12.0	14.1	5.8	4.9	5.4	5.5	6.2	5.8	13.8	12.2	13.0	1.4	1.6	1.5	1.1	1.7	1.4	1.1	1.2	1.1	1.2	1.5	1.3	3.2	3.6	3.4	0.0	4.3	2.1	1.6	3.9	2.7
Lumbini	Banke	Kohalpur Municipality	6.8	6.7	6.7	6.7	5.8	6.3	6.9	7.5	7.2	3.2	3.4	3.3	2.3	4.2	3.3	5.2	5.5	5.4	1.2	1.8	1.5	0.5	1.6	1.0	0.2	0.1	0.2	0.6	1.2	0.9	2.9	2.8	2.8	0.0	0.0	0.0	1.4	1.4	1.4
Lumbini	Banke	Narainapur Rural Municipality	16.3	16.3	16.3	32.0	28.4	30.2	21.7	22.8	22.3	12.0	12.9	12.4	13.3	16.7	15.0	19.1	19.4	19.2	6.5	6.9	6.7	6.3	9.7	8.0	7.2	4.9	6.1	6.7	7.2	6.9	10.1	17.4	13.8	7.7	7.2	7.4	8.9	12.3	10.6
Lumbini	Banke	Nepalgunj Sub Metropolitan City	25.5	20.7	23.1	22.3	17.9	20.1	18.2	16.3	17.3	8.0	5.9	7.0	6.5	6.9	6.7	16.1	13.5	14.8	1.4	2.1	1.8	0.9	1.0	1.0	1.0	0.8	0.9	1.1	1.3	1.2	2.5	2.7	2.6	5.3	4.5	4.9	3.9	3.6	3.8
Lumbini	Banke	Rapti Sonari Rural Municipality	12.3	13.7	13.0	8.1	8.8	8.5	8.2	9.8	9.0	3.1	3.0	3.0	3.1	3.9	3.5	6.9	7.8	7.4	0.7	1.4	1.0	0.1	0.2	0.1	1.7	2.9	2.3	0.8	1.5	1.1	4.9	4.8	4.8	6.2	4.8	5.5	5.5	4.8	5.1
Lumbini	Bardiya	Badhaiyatal Rural Municipality	20.0	16.7	18.4	10.6	9.2	9.9	8.2	10.4	9.3	4.8	5.0	4.9	5.1	6.0	5.6	9.7	9.5	9.6	0.0	2.1	1.1	1.0	2.1	1.6	0.4	0.7	0.6	0.5	1.6	1.1	4.2	3.6	3.9	0.0	4.1	2.1	2.1	3.9	3.0
Lumbini	Bardiya	Bansgadhi Municipality	4.7	5.5	5.1	5.9	5.4	5.7	6.0	6.7	6.4	3.1	2.9	3.0	2.5	4.3	3.4	4.5	5.0	4.7	0.3	1.2	0.7	0.4	0.6	0.5	0.3	0.0	0.2	0.3	0.6	0.5	2.8	2.5	2.6	0.0	0.0	0.0	1.4	1.3	1.3
Lumbini	Bardiya	Barbardiya Municipality	6.1	7.4	6.7	5.7	6.5	6.1	7.4	7.3	7.4	2.8	3.1	2.9	2.7	3.4	3.0	5.0	5.5	5.2	0.5	1.1	0.8	0.8	0.7	0.7	0.1	0.4	0.2	0.5	0.7	0.6	3.1	3.2	3.2	0.0	0.0	0.0	1.5	1.6	1.6
Lumbini	Bardiya	Geruwa Rural Municipality	17.3	13.6	15.5	7.3	9.0	8.1	9.5	10.5	10.0	3.8	3.7	3.7	2.9	5.4	4.1	8.2	8.4	8.3	0.1	1.3	0.7	1.0	2.6	1.8	0.3	0.9	0.6	0.5	1.6	1.0	6.0	6.2	6.1	0.0	0.0	0.0	3.0	3.1	3.1
Lumbini	Bardiya	Gulariya Municipality	16.4	16.4	16.4	15.4	11.7	13.5	15.0	12.1	13.5	8.1	5.7	6.9	7.5	6.3	6.9	12.5	10.4	11.5	3.4	4.7	4.1	2.5	3.8	3.1	1.4	1.6	1.5	2.4	3.4	2.9	3.3	5.0	4.2	0.0	0.0	0.0	1.7	2.5	2.1
Lumbini	Bardiya	Madhuwan Municipality	8.7	8.5	8.6	6.4	6.7	6.5	6.5	10.1	8.3	3.8	3.8	3.8	5.0	4.2	4.6	6.1	6.6	6.4	1.0	1.5	1.2	1.1	0.9	1.0	0.6	0.2	0.4	0.9	0.8	0.9	3.4	2.5	3.0	5.3	0.0	2.6	4.3	1.3	2.8
Lumbini	Bardiya	Rajapur Municipality	9.0	10.5	9.8	9.1	8.9	9.0	8.0	9.3	8.7	5.6	5.2	5.4	4.3	7.5	5.9	7.2	8.3	7.7	5.5	5.8	5.6	2.3	2.4	2.3	1.3	0.5	0.9	3.0	2.9	3.0	2.5	2.5	2.5	5.3	0.0	2.6	3.9	1.3	2.6
Lumbini	Bardiya	Thakurbaba Municipality	5.7	6.3	6.0	6.1	5.6	5.8	5.8	7.3	6.6	3.6	3.9	3.8	3.3	3.9	3.6	4.9	5.4	5.1	1.3	2.3	1.8	3.1	2.0	2.5	2.0	1.3	1.7	2.1	1.9	2.0	3.0	3.3	3.2	0.0	0.0	0.0	1.5	1.6	1.6
Sudurpaschim	Bajura	Badimalika Municipality	18.0	17.5	17.7	9.2	7.6	8.4	6.4	8.3	7.4	4.1	5.0	4.5	5.0	4.4	4.7	8.5	8.6	8.5	2.1	3.0	2.5	4.0	1.3	2.6	2.0	1.0	1.5	2.7	1.7	2.2	3.3	2.5	2.9	0.0	0.0	0.0	1.6	1.3	1.4
Sudurpaschim	Bajura	Budhiganga Municipality	29.7	5.7	17.7	13.1	10.2	11.6	9.0	9.4	9.2	5.0	5.5	5.2	3.7	4.4	4.0	12.1	7.0	9.6	2.0	3.7	2.8	0.2	1.1	0.6	1.8	0.7	1.3	1.3	1.8	1.6	3.4	2.9	3.2	0.0	0.0	0.0	1.7	1.5	1.6
Sudurpaschim	Bajura	Budhinanda Municipality	20.4	20.8	20.6	8.7	9.7	9.2	10.9	8.4	9.6	6.8	4.5	5.6	4.7	7.7	6.2	10.3	10.2	10.3	0.0	0.7	0.4	0.0	0.2	0.1	0.1	0.7	0.4	0.0	0.5	0.3	2.5	2.5	2.5	0.0	0.0	0.0	1.2	1.3	1.3
Sudurpaschim	Bajura	Gaumul Rural Municipality	10.6	13.8	12.2	20.2	14.8	17.5	19.2	15.0	17.1	6.3	5.9	6.1	6.9	6.7	6.8	12.6	11.3	11.9	3.1	4.4	3.8	2.7	4.3	3.5	7.6	5.1	6.3	4.5	4.6	4.5	6.6	5.4	6.0	8.1	0.0	4.1	7.4	2.7	5.0
Sudurpaschim	Bajura	Himali Rural Municipality	15.2	4.9	10.1	17.4	13.4	15.4	11.3	19.0	15.1	10.6	7.6	9.1	7.1	6.9	7.0	12.3	10.4	11.3	2.0	5.6	3.8	1.3	0.2	0.8	3.2	1.7	2.4	2.2	2.5	2.3	7.6	4.2	5.9	5.8	0.0	2.9	6.7	2.1	4.4
Sudurpaschim	Bajura	Jagannath Rural Municipality	15.8	16.6	16.2	11.2	12.2	11.7	13.6	9.9	11.8	7.3	7.9	7.6	2.6	3.0	2.8	10.1	9.9	10.0	0.0	2.8	1.4	0.6	3.5	2.0	0.1	0.8	0.4	0.2	2.3	1.3	3.4	7.4	5.4	0.0	0.0	0.0	1.7	3.7	2.7
Sudurpaschim	Bajura	Municipality	14.7	7.6	11.1	15.4	13.4	14.4	8.9	9.1	9.0	3.5	2.7	3.1	2.2	3.7	2.9	8.9	7.3	8.1	0.0	0.7	0.4	0.4	1.1	0.7	0.1	0.4	0.2	0.1	0.7	0.4	2.5	2.5	2.5	0.0	0.0	0.0	1.2	1.3	1.3

Annex 6.2: Percentage of repeaters

Province	District	Local Level	G1			G2			G3			G4			G5			G1-5			G6			G7			G8			G6-8			G9			G10			G9-10		
			Girls	Boys	Total	Girls	Boys	Total	Girls	Boys	Total	Girls	Boys	Total	Girls	Boys	Total	Girls	Boys	Total	Girls	Boys	Total	Girls	Boys	Total	Girls	Boys	Total	Girls	Boys	Total	Girls	Boys	Total	Girls	Boys	Total	Girls	Boys	Total
Sudurpaschim	Bajura	Swami Kartik Khapar Rural Municipality	13.7	6.9	10.3	13.3	13.4	13.3	5.8	6.1	6.0	1.9	2.6	2.2	3.5	3.5	3.5	7.6	6.5	7.1	0.0	0.7	0.4	0.0	0.2	0.1	0.1	0.0	0.0	0.0	0.3	0.2	2.5	2.5	2.5	0.0	0.0	0.0	1.2	1.3	1.3
Sudurpaschim	Bajura	Triveni Municipality	14.0	5.5	9.8	23.4	20.0	21.7	15.0	12.5	13.8	5.2	6.1	5.6	6.2	5.9	6.1	12.8	10.0	11.4	0.5	0.7	0.6	0.3	0.2	0.2	0.4	0.0	0.2	0.4	0.3	0.4	5.0	3.4	4.2	0.0	0.0	0.0	2.5	1.7	2.1
Sudurpaschim	Bajhang	Bithadchir Rural Municipality	20.9	19.0	19.9	5.4	5.4	5.4	5.7	6.5	6.1	1.9	2.0	1.9	2.8	3.0	2.9	7.3	7.2	7.3	0.0	0.7	0.4	0.0	0.6	0.3	0.5	0.0	0.2	0.2	0.4	0.3	2.5	2.5	2.5	5.6	4.8	5.2	4.0	3.6	3.8
Sudurpaschim	Bajhang	Bungal Municipality	13.6	13.4	13.5	11.6	8.8	10.2	10.1	9.5	9.8	5.1	4.6	4.9	3.3	4.2	3.7	8.7	8.1	8.4	1.5	1.8	1.6	2.1	1.9	2.0	1.8	1.2	1.5	1.8	1.6	1.7	4.4	2.7	3.6	5.6	5.0	5.3	5.0	3.9	4.4
Sudurpaschim	Bajhang	Chabispathivera Rural Municipality	20.7	27.9	24.3	9.6	10.1	9.9	6.5	6.0	6.2	2.3	3.0	2.6	2.7	4.8	3.7	8.3	10.4	9.4	0.0	0.7	0.4	0.0	0.2	0.1	0.1	2.4	1.3	0.0	1.1	0.6	2.5	2.5	2.5	0.0	0.0	0.0	1.2	1.3	1.3
Sudurpaschim	Bajhang	Durgathali Rural Municipality	16.2	10.1	13.1	6.0	4.2	5.1	6.8	7.2	7.0	2.9	2.9	2.9	2.5	3.0	2.7	6.9	5.5	6.2	0.0	0.7	0.4	0.0	0.2	0.1	0.1	0.0	0.0	0.0	0.3	0.2	2.5	2.5	2.5	0.0	0.0	0.0	1.2	1.3	1.3
Sudurpaschim	Bajhang	Jaya Prithvi Municipality	26.8	22.5	24.6	9.1	10.5	9.8	12.0	12.0	12.0	7.2	11.7	9.5	5.6	8.4	7.0	12.1	13.0	12.6	1.9	6.5	4.2	0.6	2.2	1.4	1.3	0.3	0.8	1.2	3.0	2.1	2.7	2.5	2.6	0.0	0.0	0.0	1.4	1.3	1.3
Sudurpaschim	Bajhang	Kedarseu Rural Municipality	11.9	6.0	9.0	8.8	12.6	10.7	7.6	8.4	8.0	4.0	4.1	4.0	3.9	4.6	4.2	7.2	7.1	7.2	0.0	1.0	0.5	0.2	0.2	0.2	0.1	0.0	0.0	0.1	0.4	0.2	2.5	2.5	2.5	0.0	0.0	0.0	1.2	1.3	1.3
Sudurpaschim	Bajhang	Khaptadchhanna Rural Municipality	10.9	24.9	17.9	13.4	8.5	11.0	10.6	11.5	11.0	2.7	4.8	3.7	1.9	3.4	2.6	7.9	10.6	9.3	2.5	1.6	2.0	1.2	0.7	1.0	1.3	0.8	1.1	1.7	1.0	1.4	3.4	2.5	2.9	0.0	0.0	0.0	1.7	1.3	1.5
Sudurpaschim	Bajhang	Masta Rural Municipality	12.2	8.0	10.1	12.0	12.4	12.2	7.9	9.5	8.7	7.2	5.9	6.6	4.1	4.9	4.5	8.7	8.2	8.4	0.0	0.7	0.4	0.0	0.2	0.1	0.5	0.0	0.3	0.2	0.3	0.2	2.5	3.0	2.7	0.0	0.0	0.0	1.2	1.5	1.4
Sudurpaschim	Bajhang	Saipal Rural Municipality	10.9	1.4	6.1	3.8	3.7	3.8	4.9	5.6	5.3	1.9	2.0	1.9	4.0	3.0	3.5	5.1	3.1	4.1	0.0	0.7	0.4	0.0	0.2	0.1	0.1	0.0	0.0	0.0	0.3	0.2	2.5	2.5	2.5	0.0	0.0	0.0	1.2	1.3	1.3
Sudurpaschim	Bajhang	Surma Rural Municipality	12.6	26.2	19.4	5.6	4.2	4.9	6.9	7.0	7.0	7.4	9.9	8.6	3.8	4.5	4.2	7.3	10.4	8.8	0.0	0.7	0.4	0.0	0.2	0.1	0.1	0.0	0.0	0.0	0.3	0.2	2.5	2.5	2.5	0.0	0.0	0.0	1.2	1.3	1.3
Sudurpaschim	Bajhang	Talkot Rural Municipality	17.5	29.2	23.4	9.5	6.9	8.2	5.3	7.0	6.2	3.8	4.4	4.1	1.9	4.8	3.3	7.6	10.4	9.0	0.0	0.7	0.4	1.2	1.9	1.6	0.1	0.7	0.4	0.4	1.1	0.8	2.5	2.5	2.5	0.0	0.0	0.0	1.2	1.3	1.3
Sudurpaschim	Bajhang	Thalara Rural Municipality	12.1	28.8	20.5	8.1	9.1	8.6	7.7	8.4	8.1	4.7	2.0	3.4	3.6	4.9	4.2	7.3	10.6	9.0	0.3	0.7	0.5	0.4	0.7	0.5	0.5	0.4	0.5	0.4	0.6	0.5	2.5	2.5	2.5	0.0	0.0	0.0	1.2	1.3	1.3
Sudurpaschim	Achham	Bannigadi Jayagadh Rural Municipality	26.7	11.2	18.9	10.8	18.0	14.4	7.8	13.4	10.6	8.1	6.0	7.1	5.4	3.6	4.5	11.8	10.5	11.1	0.4	1.6	1.0	0.0	0.9	0.5	0.1	0.0	0.0	0.2	0.8	0.5	9.8	8.5	9.1	0.0	0.0	0.0	4.9	4.2	4.6
Sudurpaschim	Achham	Chaurpati Rural Municipality	14.9	7.4	11.2	10.9	11.0	10.9	9.6	12.6	11.1	2.5	3.7	3.1	2.7	3.0	2.8	8.1	7.5	7.8	0.5	0.7	0.6	0.3	0.2	0.2	0.1	0.4	0.2	0.3	0.4	0.4	2.5	2.5	2.5	0.0	0.0	0.0	1.2	1.3	1.3
Sudurpaschim	Achham	Dhakari Rural Municipality	18.2	15.8	17.0	14.7	14.8	14.7	8.7	11.7	10.2	5.1	5.2	5.2	4.7	5.7	5.2	10.3	10.6	10.5	3.8	4.7	4.2	0.7	3.2	2.0	0.8	3.6	2.2	1.8	3.9	2.8	5.6	9.3	7.4	0.0	0.0	0.0	2.8	4.7	3.7
Sudurpaschim	Achham	Kamalbazar Municipality	14.7	18.3	16.5	14.9	16.5	15.7	9.8	11.0	10.4	2.6	2.6	2.6	2.6	3.3	2.9	8.9	10.3	9.6	0.4	0.7	0.6	1.3	2.4	1.8	0.1	0.8	0.4	0.6	1.3	0.9	6.0	5.6	5.8	5.8	5.1	5.4	5.9	5.3	5.6
Sudurpaschim	Achham	Mangalsen Municipality	10.1	29.8	20.0	14.2	12.3	13.3	10.3	11.5	10.9	4.4	4.5	4.4	3.1	4.7	3.9	8.4	12.6	10.5	0.1	1.0	0.5	0.0	0.4	0.2	0.1	0.8	0.4	0.1	0.7	0.4	2.5	2.5	2.5	0.0	0.0	0.0	1.2	1.3	1.3
Sudurpaschim	Achham	Mellekh Rural Municipality	16.6	9.7	13.1	22.0	15.1	18.5	9.5	9.0	9.3	2.8	2.9	2.8	2.9	4.4	3.6	10.8	8.2	9.5	0.0	0.7	0.4	0.5	0.8	0.6	0.6	0.6	0.6	0.4	0.7	0.5	2.8	2.5	2.7	0.0	0.0	0.0	1.4	1.3	1.3
Sudurpaschim	Achham	Panchadewal Binayak Municipality	12.5	11.5	12.0	16.6	16.0	16.3	15.3	14.0	14.6	7.6	6.3	6.9	5.3	5.3	5.3	11.4	10.6	11.0	4.5	3.5	4.0	1.5	0.6	1.1	2.7	1.9	2.3	2.9	2.0	2.4	3.2	4.0	3.6	0.0	0.0	0.0	1.6	2.0	1.8
Sudurpaschim	Achham	Ramaroshan Rural Municipality	19.8	13.2	16.5	17.4	16.5	16.9	13.3	13.3	13.3	7.8	5.7	6.7	6.6	8.0	7.3	13.0	11.4	12.2	1.4	2.8	2.1	0.0	1.0	0.5	0.1	0.0	0.0	0.5	1.3	0.9	2.5	2.9	2.7	0.0	0.0	0.0	1.2	1.4	1.3
Sudurpaschim	Achham	Sanfebagar Municipality	26.7	26.9	26.8	13.7	11.8	12.8	11.6	12.2	11.9	6.7	6.6	6.6	4.9	4.9	4.9	12.7	12.5	12.6	0.3	1.7	1.0	1.1	0.9	1.0	0.3	0.2	0.3	0.6	1.0	0.8	3.3	3.2	3.2	0.0	0.0	0.0	1.6	1.6	1.6
Sudurpaschim	Achham	Turmakhad Rural Municipality	13.1	14.6	13.9	12.0	10.3	11.2	8.5	9.7	9.1	2.7	5.0	3.9	2.6	4.4	3.5	7.8	8.8	8.3	1.2	2.6	1.9	0.2	0.5	0.3	1.0	0.3	0.6	0.8	1.1	1.0	5.0	5.7	5.3	0.0	0.0	0.0	2.5	2.9	2.7
Sudurpaschim	Doti	Adharsha Rural Municipality	13.5	5.9	9.7	8.9	7.1	8.0	7.8	8.3	8.0	2.1	2.0	2.0	1.9	3.0	2.4	6.8	5.3	6.1	0.0	1.0	0.5	0.2	0.5	0.3	0.1	0.0	0.0	0.1	0.5	0.3	2.5	2.5	2.5	0.0	0.0	0.0	1.2	1.3	1.3
Sudurpaschim	Doti	Badikedar Rural Municipality	19.9	8.7	14.3	10.4	10.9	10.6	7.9	9.7	8.8	4.8	8.3	6.6	5.0	5.5	5.3	9.6	8.6	9.1	1.8	1.3	1.6	2.5	0.8	1.7	0.1	1.6	0.8	1.5	1.2	1.4	3.1	3.2	3.2	0.0	0.0	0.0	1.6	1.6	1.6
Sudurpaschim	Doti	Bogtan Fudsil Rural Municipality	19.9	16.2	18.1	16.4	15.3	15.8	12.6	14.3	13.4	5.8	7.8	6.8	4.7	6.4	5.6	11.9	12.0	11.9	0.3	1.7	1.0	2.5	5.4	4.0	0.1	0.0	0.0	0.9	2.4	1.7	7.7	4.6	6.2	0.0	0.0	0.0	3.9	2.3	3.1
Sudurpaschim	Doti	Dipayal Silgadi Municipality	23.5	20.1	21.8	14.0	10.2	12.1	10.3	11.0	10.7	5.9	7.7	6.8	6.6	6.1	6.3	12.0	11.0	11.5	0.4	1.3	0.9	0.9	0.2	0.6	0.5	0.2	0.4	0.6	0.6	0.6	2.7	2.7	2.7	5.4	0.0	2.7	4.0	1.4	2.7
Sudurpaschim	Doti	Jorayal Rural Municipality	20.5	20.7	20.6	10.3	8.7	9.5	9.1	7.6	8.3	4.6	5.1	4.9	3.6	4.6	4.1	9.6	9.3	9.5	0.0	0.7	0.4	0.3	0.2	0.2	0.1	0.0	0.0	0.1	0.3	0.2	2.8	2.5	2.7	0.0	0.0	0.0	1.4	1.3	1.3
Sudurpaschim	Doti	K I Singh Rural Municipality	19.7	17.3	18.5	13.9	10.6	12.2	10.4	9.3	9.9	5.2	4.0	4.6	3.8	4.0	3.9	10.6	9.1	9.8	0.2	1.9	1.0	2.3	2.8	2.6	0.5	0.0	0.2	1.0	1.6	1.3	2.5	2.5	2.5	0.0	0.0	0.0	1.2	1.3	1.3
Sudurpaschim	Doti	Purbichauki Rural Municipality	10.9	12.3	11.6	18.4	20.6	19.5	9.9	10.6	10.2	3.2	4.6	3.9	2.7	4.0	3.4	9.0	10.4	9.7	0.6	1.7	1.2	0.2	0.2	0.2	1.1	0.4	0.7	0.6	0.8	0.7	3.2	3.8	3.5	0.0	0.0	0.0	1.6	1.9	1.8
Sudurpaschim	Doti	Sayal Rural Municipality	19.9	10.6	15.3	17.8	14.0	15.9	13.4	11.7	12.6	6.8	5.1	6.0	4.1	3.9	4.0	12.4	9.1	10.7	5.0	6.6	5.8	0.4	0.6	0.5	0.1	0.4	0.3	1.8	2.6	2.2	5.3	3.7	4.5	0.0	0.0	0.0	2.6	1.9	2.2
Sudurpaschim	Doti	Shikhar Municipality	11.3	8.1	9.7	13.9	9.1	11.5	8.6	8.8	8.7	7.0	3.1	5.1	3.8	4.8	4.3	8.9	6.8	7.8	0.9	1.2	1.1	0.3	0.4	0.4	0.1	0.0	0.0	0.4	0.6	0.5	2.5	2.5	2.5	0.0	0.0	0.0	1.2	1.3	1.3
Sudurpaschim	Kailali	Bardagoriya Rural Municipality	10.2	8.2	9.2	5.8	6.0	5.9	6.6	6.9	6.8	2.9	3.1	3.0	3.0	4.6	3.8	5.7	5.8	5.7	0.1	1.3	0.7	0.5	0.7	0.6	0.3	0.7	0.5	0.3	0.9	0.6	2.7	3.0	2.8	0.0	0.0	0.0	1.3	1.5	1.4
Sudurpaschim	Kailali	Bhajani Municipality	9.7	9.9	9.8	11.1	8.7	9.9	8.6	9.0	8.8	6.0	5.8	5.9	6.6	6.4	6.5	8.4	7.9	8.2	1.7	1.8	1.7	1.1	1.8	1.5	1.4	2.6	2.0	1.4	2.1	1.7	2.5	2.8	2.6	0.0	0.0	0.0	1.2	1.4	1.3
Sudurpaschim	Kailali	Chure Rural Municipality	18.8	13.4	16.1	10.3	9.2	9.7	7.7	9.0	8.4	3.3	3.9	3.6	3.9	4.4	4.2	8.8	8.0	8.4	0.6	2.4	1.5	0.7	0.6	0.6	0.1	0.9	0.5	0.5	1.3	0.9	2.5	2.5	2.5	0.0	0.0	0.0	1.2	1.3	1.3
Sudurpaschim	Kailali	Dhangadhi Sub Metropolitan City	6.8	6.1	6.4	6.6	6.2	6.4	6.3	7.0	6.7	3.0	3.4	3.2	3.7	4.3	4.0	5.3	5.4	5.3	0.4	1.2	0.8	1.0	0.9	1.0	0.3	0.1	0.2	0.6	0.7	0.7	2.7	2.8	2.8	5.4	3.9	4.7	4.1	3.4	3.7
Sudurpaschim	Kailali	Gauriganga Municipality	9.3	7.4	8.4	6.2	6.5	6.3	6.7	7.0	6.8	3.3	3.3	3.3	3.0	4.6	3.8	5.7	5.7	5.7	0.9	1.0	0.9	0.6	0.4	0.5	0.1	0.0	0.0	0.5	0.5	0.5	2.5	2.7	2.6	0.0	0.0	0.0	1.2	1.3	1.3
Sudurpaschim	Kailali	Ghodaghodi Municipality	7.5	7.0	7.2	5.2	6.1	5.7	5.5	6.2	5.9	2.1	2.8	2.5	2.7	3.6	3.2	4.6	5.2	4.9	0.9	2.1	1.5	0.5	0.9	0.7	0.1	0.3	0.2	0.5	1.1	0.8	2.6	2.6	2.6	5.2	0.0	2.6	3.9	1.3	2.6
Sudurpaschim	Kailali	Godawari Municipality	6.6	6.1	6.4	5.3	6.2	5.7	6.4	6.9	6.6	2.9	2.7	2.8	2.8	3.6	3.2	4.8	5.1	5.0	0.3	0.9	0.6	0.2	0.3	0.3	0.2	0.1	0.1	0.2	0.5	0.3	2.6	2.7	2.6	0.0	0.0	0.0	1.3	1.3	1.3
Sudurpaschim	Kailali	Janaki Rural Municipality	7.7	7.7	7.7	8.5	8.4	8.5	6.2	7.0	6.6	5.4	4.2	4.8	5.9	6.5	6.2	6.7	6.8	6.8	0.6	0.7	0.7	0.0	0.2	0.1	0.1	0.0	0.0	0.2	0.3	0.3	2.5	2.5	2.5	0.0	0.0	0.0	1.2	1.3	1.3
Sudurpaschim	Kailali	Joshipur Rural Municipality	11.8	12.4	12.1	7.8	6.0	6.9	8.3	7.5	7.9	2.8	5.1	3.9	4.2	5.5	4.8	7.0	7.3	7.1	0.9	1.6	1.3	1.4	0.7	1.1	0.1	0.0	0.0	0.8	0.8	0.8	2.5	2.5	2.5	0.0	4.3	2.1	1.2	3.4	2.3
Sudurpaschim	Kailali	Kailari Rural Municipality	13.5	14.0	13.7	6.0	8.5	7.2	7.0	8.0	7.5	4.7	5.0	4.8	3.8	4.5	4.1	7.0	8.0	7.5	0.1	1.3	0.7	0.4	0.5	0.4	0.1	0.5	0.3	0.2	0.7	0.5	2.5	2.5	2.5	0.0	0.0	0.0	1.2	1.3	1.3
Sudurpaschim	Kailali	Lamkichuha Municipality	7.0	5.1	6.1	6.5	5.8	6.1	6.7	6.8	6.8	2.4	2.8	2.6	2.6	3.8	3.2	5.0	4.9	5.0	0.1	0.8	0.5	0.0	0.2	0.1	0.1	0.0	0.0	0.1	0.3	0.2	2.5	2.6	2.5	0.0	4.1	2.1	1.2	3.4	2.3
Sudurpaschim	Kailali	Mohanyal Rural Municipality	20.5	22.3	21.4	12.1	9.0	10.5	10.1	9.9	10.0	6.3	5.8	6.0	6.6	7.7	7.1	11.1	10.9	11.0	1.5	3.1	2.3	1.6	3.7	2.7	4.2	2.9	3.6	2.5	3.2	2.8	4.2	4.3	4.2	6.8	4.6	5.7	5.5	4.4	5.0
Sudurpaschim	Kailali	Tikapur Municipality	4.3	3.8	4.1	6.2	4.5	5.4	6.0	6.3	6.1	2.6	2.8	2.7	2.6	3.5	3.1	4.3	4.2	4.3	0.4	1.6	1.0	0.0	0.6	0.3	0.2	0.2	0.2	0.2	0.8	0.5	2.5	2.5	2.5	0.0	0.0	0.0	1.2	1.3	1.3
Sudurpaschim	Kanchanpur	Bedkot Municipality	7.2	5.3	6.2	7.3	6.8	7.0	6.5	7.4	7.0	3.6	3.5	3.5	4.0	3.7	3.9	5.7	5.3	5.5	1.2	2.4	1.8	0.4	0.8	0.6	0.5	0.3	0.4	0.7	1.2	0.9	2.5	2.5	2.5	5.3	4.1	4.7	3.9	3.3	3.6
Sudurpaschim	Kanchanpur	Belauri Municipality	6.1	7.4	6.7	4.3	5.6	4.9	6.1	7.2	6.7	3.2	3.4	3.3	2.9	4.3	3.6	4.5	5.6	5.0	0.5	1.1	0.8	0.7	1.1	0.9	0.4	0.3	0.4	0.5	0.8	0.7	3.4	4.6	4.0	0.0	4.3	2.1	1.7	4.5	3.1
Sudurpaschim	Kanchanpur	Beldandi Rural Municipality	3.5	2.7	3.1	4.9	6.7	5.8	6.9	5.6	6.3	2.3	2.0	2.2	2.7	3.4	3.1	4.1	4.1	4.1	1.1	1.1	1.1	0.3	0.2	0.3	0.1	0.4	0.2	0.5	0.6	0.5	2.5	2.5	2.5	0.0	0.0	0.0	1.2	1.3	1.3
Sudurpaschim	Kanchanpur	Bheemdatt Municipality	5.8	4.8	5.3	5.7	5.3	5.5	6.2	7.3	6.7	3.2	2.6	2.9	3.6	4.4	4.0	4.9	4.9	4.9	0.6	1.6	1.1	0.3	1.7	1.0	0.2	0.1	0.1	0.4	1.1	0.7	2.5	2.7	2.6	0.0	0.0	0.0	1.3	1.3	1.3
Sudurpaschim	Kanchanpur	Krishnapur Municipality	16.5	17.5	17.0	6.2	5.3	5.7	7.8	8.0	7.9	2.8	2.4	2.6	4.1	3.6	3.9	7.5	7.4	7.4	0.0	0.7	0.3	0.2	0.4	0.3	0.4	0.4	0.4	0.2	0.5	0.3	2.5	2.7	2.6	0.0	0.0	0.0	1.2	1.3	1.3
Sudurpaschim	Kanchanpur	Laljhandi Rural Municipality	10.9	9.0	10.0	6.4	7.8	7.1	10.5	9.7	10.1	2.7	4.1	3.4	7.8	8.3	8.1	7.7	7.8	7.7	1.1	2.1	1.6	1.0	2.7	1.9	0.4	0.0	0.2	0.8	1.6	1.2	2.5	2.5	2.5	0.0	0.0	0.0	1.2	1.3	1.3
Sudurpaschim	Kanchanpur	Mahakali Municipality	3.7	6.7	5.2	7.2	5.7	6.4	5.9	7.5	6.7	3.8	3.1	3.4	2.9	3.4	3.2	4.7	5.3	5.0	1.3	2.3	1.8	0.7	0.6	0.7	0.2	0.2	0.2	0.7	1.0	0.9	2.5	2.5	2.5	0.0	0.0	0.0	1.2	1.3	1.3
Sudurpaschim	Kanchanpur	Punarbas Municipality	4.7	4.6	4.7	7.6	6.1	6.8	6.0	6.2	6.1	2.1	3.0	2.6	2.5	3.5	3.0	4.6	4.7	4.6	0.0	0.7	0.4	0.1	1.0	0.5	0.3	0.1	0.2	0.1	0.6	0.4	2.6	3.2	2.9	0.0	0.0	0.0	1.3	1.6	1.4
Sudurpaschim	Kanchanpur	Shuklaphanta Municipality	4.7	4.1	4.4	5.5	4.4	5.0	6.6	6.3	6.4	1.9	2.5	2.2	2.3	3.3	2.8	4.2	4.1	4.2	0.0	0.7	0.4	0.0	0.3	0.2	0.1	0.3	0.2	0.0	0.5	0.2	2.5	2.5	2.5	0.0	4.1	2.0	1.2	3.3	2.3
Sudurpaschim	Dadeldhura	Aalital Rural Municipality	23.2	24.5	23.9	12.0	8.0	10.0	8.3	9.0	8.6	4.3	3.9	4.1	2.7	6.4	4.6	10.1	10.4	10.2	0.0	1.2	0.6	0.0	0.6	0.3	1.4	0.0	0.7	0.5	0.6	0.5	3.0	2.5	2.7	5.5	0.0	2.8	4.3	1.3	2.8

Annex 6.2: Percentage of repeaters

Province	District	Local Level	G1			G2			G3			G4			G5			G1-5			G6			G7			G8			G6-8			G9			G10			G9-10		
			Girls	Boys	Total	Girls	Boys	Total	Girls	Boys	Total	Girls	Boys	Total	Girls	Boys	Total	Girls	Boys	Total	Girls	Boys	Total	Girls	Boys	Total	Girls	Boys	Total	Girls	Boys	Total	Girls	Boys	Total	Girls	Boys	Total	Girls	Boys	Total
Sudurpaschim	Dadeldhura	Ajayameru Rural Municipality	5.3	11.4	8.4	5.6	6.2	5.9	6.0	7.4	6.7	2.4	2.0	2.2	2.9	3.0	2.9	4.4	6.0	5.2	0.0	0.7	0.4	0.0	0.2	0.1	0.1	0.0	0.0	0.0	0.3	0.2	2.5	2.5	2.5	0.0	0.0	0.0	1.2	1.3	1.3
Sudurpaschim	Dadeldhura	Amargadhi Municipality	12.3	9.3	10.8	5.8	5.4	5.6	6.6	6.8	6.7	1.9	2.0	1.9	2.3	3.0	2.6	5.8	5.3	5.5	0.3	1.1	0.7	0.0	0.2	0.1	0.1	0.0	0.0	0.1	0.4	0.3	2.5	2.5	2.5	0.0	4.3	2.1	1.2	3.4	2.3
Sudurpaschim	Dadeldhura	Bhageshwar Rural Municipality	21.7	25.5	23.6	6.6	10.1	8.3	10.5	9.6	10.1	1.9	2.0	1.9	2.5	4.8	3.6	8.6	10.4	9.5	0.0	1.3	0.6	1.0	0.2	0.6	0.6	0.0	0.3	0.5	0.5	0.5	3.1	2.5	2.8	0.0	0.0	0.0	1.6	1.3	1.4
Sudurpaschim	Dadeldhura	Ganayapdhura Rural Municipality	9.9	7.6	8.7	5.6	5.2	5.4	5.5	5.6	5.5	1.9	3.0	2.4	2.5	3.5	3.0	5.1	5.0	5.0	0.4	0.7	0.6	0.0	0.2	0.1	0.1	0.0	0.0	0.2	0.3	0.2	2.5	2.5	2.5	0.0	0.0	0.0	1.2	1.3	1.3
Sudurpaschim	Dadeldhura	Nawadurga Rural Municipality	13.8	15.0	14.4	6.0	4.3	5.2	5.6	6.0	5.8	3.1	2.8	2.9	4.0	4.9	4.5	6.5	6.6	6.5	0.7	0.7	0.7	0.3	1.1	0.7	1.3	2.0	1.7	0.8	1.3	1.0	2.9	6.8	4.9	0.0	0.0	0.0	1.5	3.4	2.4
Sudurpaschim	Dadeldhura	Parashuram Municipality	18.8	15.5	17.1	10.8	10.1	10.5	8.8	12.1	10.5	4.6	5.8	5.2	3.3	5.6	4.5	9.3	9.8	9.6	1.3	2.4	1.9	0.7	1.4	1.1	0.5	0.4	0.4	0.9	1.4	1.1	4.5	4.1	4.3	5.3	0.0	2.6	4.9	2.1	3.5
Sudurpaschim	Baitadi	Dasharathchanda Municipality	20.1	17.0	18.6	7.9	7.2	7.6	7.9	9.7	8.8	2.5	2.7	2.6	3.2	3.3	3.3	8.3	8.0	8.2	0.0	0.7	0.4	0.0	0.5	0.2	0.1	0.3	0.2	0.0	0.5	0.3	2.7	2.5	2.6	5.9	4.2	5.0	4.3	3.4	3.8
Sudurpaschim	Baitadi	Dilasaini Rural Municipality	17.7	7.8	12.8	8.4	6.6	7.5	6.6	7.3	6.9	1.9	2.3	2.1	2.5	4.9	3.7	7.4	5.8	6.6	0.9	1.5	1.2	0.0	0.2	0.1	0.4	0.0	0.2	0.5	0.6	0.5	3.0	2.8	2.9	0.0	0.0	0.0	1.5	1.4	1.5
Sudurpaschim	Baitadi	Dogadakedar Rural Municipality	16.2	11.9	14.0	9.3	10.1	9.7	9.0	10.5	9.8	3.9	3.0	3.4	4.5	5.5	5.0	8.6	8.2	8.4	0.0	1.1	0.5	0.3	0.2	0.2	0.1	0.0	0.0	0.1	0.4	0.3	2.9	2.9	2.9	0.0	0.0	0.0	1.4	1.5	1.5
Sudurpaschim	Baitadi	Melauli Municipality	26.2	23.8	25.0	9.8	9.5	9.6	11.4	10.1	10.8	3.9	4.7	4.3	3.2	4.7	4.0	10.9	10.5	10.7	0.0	1.1	0.5	1.2	1.7	1.5	0.8	1.0	0.9	0.7	1.3	1.0	3.7	4.1	3.9	0.0	0.0	0.0	1.8	2.0	1.9
Sudurpaschim	Baitadi	Pancheshwar Rural Municipality	11.3	15.5	13.4	8.0	6.4	7.2	6.1	6.4	6.2	4.1	2.0	3.1	2.8	3.0	2.9	6.5	6.6	6.6	0.0	1.2	0.6	1.5	0.7	1.1	0.5	0.4	0.4	0.7	0.7	0.7	2.5	2.9	2.7	0.0	0.0	0.0	1.2	1.5	1.3
Sudurpaschim	Baitadi	Patan Municipality	18.3	18.1	18.2	7.0	6.4	6.7	6.9	6.9	6.9	2.1	2.6	2.3	3.7	4.2	3.9	7.6	7.6	7.6	0.1	0.7	0.4	1.0	0.5	0.7	0.3	0.3	0.3	0.5	0.5	0.5	2.5	3.1	2.8	0.0	0.0	0.0	1.2	1.6	1.4
Sudurpaschim	Baitadi	Purchaudi Municipality	14.4	16.2	15.3	7.7	6.0	6.8	7.3	6.8	7.0	2.2	2.4	2.3	3.7	4.3	4.0	7.1	7.1	7.1	9.2	11.3	10.2	0.3	0.6	0.4	1.7	0.6	1.1	3.7	4.1	3.9	2.8	2.9	2.9	0.0	4.1	2.1	1.4	3.5	2.5
Sudurpaschim	Baitadi	Shivanath Rural Municipality	16.9	12.0	14.4	15.3	11.0	13.2	8.9	9.0	8.9	4.2	2.7	3.4	5.8	3.7	4.8	10.2	7.7	9.0	0.0	0.7	0.4	0.0	0.2	0.1	0.1	0.9	0.5	0.0	0.6	0.3	2.5	2.5	2.5	0.0	0.0	0.0	1.2	1.3	1.3
Sudurpaschim	Baitadi	Sigas Rural Municipality	11.5	14.0	12.8	6.1	7.4	6.8	8.9	8.1	8.5	2.8	3.2	3.0	3.1	3.3	3.2	6.5	7.2	6.8	0.2	0.7	0.4	0.7	1.2	0.9	0.1	0.0	0.0	0.3	0.7	0.5	2.5	2.5	2.5	0.0	0.0	0.0	1.2	1.3	1.3
Sudurpaschim	Baitadi	Surnaya Rural Municipality	14.1	17.1	15.6	13.8	9.7	11.8	10.1	12.0	11.0	2.6	3.3	2.9	4.0	5.9	4.9	8.9	9.6	9.3	0.6	1.6	1.1	1.6	2.4	2.0	0.5	1.7	1.1	0.9	1.9	1.4	2.5	2.5	2.5	0.0	0.0	0.0	1.2	1.3	1.3
Sudurpaschim	Darchula	Apihimal Rural Municipality	19.5	10.2	14.8	7.9	7.1	7.5	4.9	7.0	6.0	1.9	2.0	1.9	1.9	3.0	2.4	7.2	5.9	6.5	0.0	3.7	1.9	1.0	0.2	0.6	0.1	0.0	0.0	0.4	1.3	0.8	2.5	2.5	2.5	0.0	0.0	0.0	1.2	1.3	1.3
Sudurpaschim	Darchula	Byas Rural Municipality	15.5	25.2	20.4	5.3	4.5	4.9	4.9	6.6	5.7	1.9	2.0	1.9	2.6	5.2	3.9	6.0	8.7	7.4	0.0	1.6	0.8	0.0	0.2	0.1	0.1	1.1	0.6	0.0	1.0	0.5	2.5	2.5	2.5	0.0	0.0	0.0	1.2	1.3	1.3
Sudurpaschim	Darchula	Duhun Rural Municipality	19.2	21.9	20.5	7.1	5.6	6.4	8.0	7.6	7.8	4.3	2.0	3.1	4.4	4.6	4.5	8.6	8.3	8.5	0.0	0.7	0.4	0.0	0.2	0.1	0.1	0.0	0.0	0.0	0.3	0.2	2.5	2.5	2.5	0.0	0.0	0.0	1.2	1.3	1.3
Sudurpaschim	Darchula	Lekam Rural Municipality	19.2	11.7	15.5	6.7	8.6	7.7	7.3	8.3	7.8	2.5	3.9	3.2	2.5	4.7	3.6	7.7	7.5	7.6	0.0	1.3	0.7	0.6	0.2	0.4	0.1	0.0	0.0	0.2	0.5	0.4	3.0	2.5	2.8	0.0	0.0	0.0	1.5	1.3	1.4
Sudurpaschim	Darchula	Mahakali Municipality	12.0	6.8	9.4	4.5	4.8	4.7	7.7	6.1	6.9	2.2	2.3	2.3	1.9	3.6	2.8	5.7	4.7	5.2	0.0	0.6	0.3	0.3	0.2	0.2	0.1	0.0	0.0	0.1	0.3	0.2	2.5	2.5	2.5	0.0	0.0	0.0	1.2	1.3	1.3
Sudurpaschim	Darchula	Malikarjun Rural Municipality	12.0	17.3	14.7	10.8	7.1	8.9	6.2	6.3	6.3	1.9	2.0	1.9	1.9	3.0	2.4	6.6	7.1	6.8	0.0	0.5	0.3	0.0	0.2	0.1	0.1	0.5	0.3	0.0	0.4	0.2	2.5	2.5	2.5	0.0	0.0	0.0	1.2	1.3	1.3
Sudurpaschim	Darchula	Marma Rural Municipality	19.1	18.9	19.0	13.8	9.5	11.7	12.5	8.7	10.6	5.7	6.4	6.1	7.6	5.8	6.7	11.8	9.9	10.8	0.0	0.3	0.2	0.0	0.2	0.1	0.1	0.5	0.3	0.0	0.3	0.2	2.5	2.5	2.5	0.0	4.4	2.2	1.2	3.5	2.4
Sudurpaschim	Darchula	Naugad Rural Municipality	11.3	16.9	14.1	6.1	6.5	6.3	6.8	8.2	7.5	2.2	2.9	2.6	1.9	3.4	2.6	5.7	7.6	6.6	0.0	0.1	0.1	0.3	0.2	0.2	0.1	0.0	0.0	0.1	0.1	0.1	2.5	2.5	2.5	0.0	0.0	0.0	1.2	1.3	1.3
Sudurpaschim	Darchula	Shailyashikhar Municipality	10.7	15.0	12.9	10.4	9.2	9.8	7.0	7.4	7.2	2.2	2.9	2.6	2.6	3.7	3.1	6.6	7.6	7.1	0.9	0.2	0.5	0.3	1.1	0.7	0.7	1.6	1.1	0.6	1.0	0.8	4.2	4.1	4.2	6.8	6.3	6.5	5.5	5.2	5.3
Province 1	Taplejung		16.9	15.9	16.4	9.1	9.7	9.4	8.8	10.3	9.6	4.6	5.1	4.9	5.7	5.8	5.8	9.0	9.4	9.2	2.3	3.2	2.7	2.2	1.8	2.0	0.8	1.6	1.2	1.8	2.2	2.0	5.0	3.9	4.5	2.1	1.8	1.9	3.6	2.9	3.2
Province 1	Panchthar		16.2	18.5	17.4	8.4	9.6	9.0	9.9	11.0	10.5	4.6	6.0	5.3	5.1	7.5	6.3	8.8	10.5	9.7	1.1	2.8	1.9	0.7	1.8	1.3	2.4	2.2	2.3	1.4	2.3	1.8	3.6	3.4	3.5	2.1	2.3	2.2	2.8	2.9	2.8
Province 1	Ilam		13.7	11.5	12.6	7.1	6.8	7.0	7.0	8.7	7.9	4.1	4.1	4.1	4.8	5.9	5.4	7.4	7.4	7.4	2.1	3.2	2.6	1.2	2.2	1.7	0.8	1.6	1.2	1.4	2.3	1.8	3.0	4.1	3.6	2.3	1.8	2.0	2.7	2.9	2.8
Province 1	Jhapa		10.3	10.2	10.3	8.7	8.9	8.8	9.7	9.6	9.6	4.9	5.1	5.0	5.0	5.8	5.4	7.7	7.9	7.8	1.2	2.1	1.6	1.5	2.2	1.9	1.9	2.2	2.1	1.5	2.2	1.9	3.6	3.8	3.7	0.7	0.9	0.8	2.2	2.3	2.2
Province 1	Morang		10.5	10.5	10.5	7.8	7.8	7.8	8.8	9.1	8.9	5.7	5.4	5.6	6.1	6.2	6.1	7.8	7.8	7.8	1.8	2.7	2.3	1.8	2.2	2.0	1.6	1.8	1.7	1.8	2.2	2.0	4.3	4.9	4.6	2.7	1.6	2.1	3.5	3.2	3.4
Province 1	Sunsari		15.2	14.0	14.6	10.7	9.7	10.2	9.5	9.8	9.7	7.2	6.1	6.7	7.4	6.9	7.1	10.0	9.3	9.6	2.7	3.6	3.1	2.3	2.4	2.4	1.1	0.8	1.0	2.0	2.3	2.2	3.3	3.6	3.4	2.8	2.2	2.5	3.0	2.9	3.0
Province 1	Dhankuta		9.1	10.2	9.6	7.1	7.5	7.3	7.1	9.6	8.4	3.6	4.4	4.0	3.9	5.9	4.9	6.2	7.5	6.8	0.7	3.0	1.9	0.9	1.9	1.4	0.5	1.1	0.8	0.7	2.0	1.3	3.8	3.8	3.8	1.9	0.9	1.4	2.9	2.3	2.6
Province 1	Terhathum		19.9	16.4	18.1	11.1	10.4	10.7	10.7	11.6	11.2	6.9	6.9	6.9	6.8	8.4	7.6	11.1	10.7	10.9	3.7	5.1	4.4	4.3	5.6	5.0	2.5	1.1	1.8	3.5	3.9	3.7	4.0	3.9	3.9	2.0	3.6	2.8	3.0	3.8	3.4
Province 1	Sankhuwasabha		21.8	20.4	21.1	13.0	13.0	13.0	12.2	12.0	12.1	6.7	6.8	6.8	6.5	7.7	7.1	12.1	12.0	12.0	1.8	3.4	2.6	1.6	3.6	2.6	1.8	2.5	2.2	1.8	3.2	2.5	3.4	3.8	3.6	2.4	2.0	2.2	2.9	2.9	2.9
Province 1	Bhojpur		18.8	18.9	18.8	10.1	10.8	10.4	9.7	12.7	11.2	6.0	5.5	5.8	4.9	7.6	6.2	9.9	11.1	10.5	1.0	2.2	1.6	0.5	1.6	1.0	0.9	0.9	0.9	0.8	1.6	1.2	3.7	4.2	3.9	1.9	1.2	1.6	2.8	2.7	2.8
Province 1	Solukhumbu		17.9	18.0	18.0	8.2	11.5	9.9	7.9	10.7	9.3	5.4	6.2	5.8	5.1	7.2	6.2	8.9	10.7	9.8	2.7	5.1	3.9	2.7	3.6	3.1	0.4	0.5	0.4	1.9	3.1	2.5	3.8	3.8	3.8	0.0	0.0	0.0	1.9	1.9	1.9
Province 1	Okhaldhunga		19.7	17.0	18.4	10.3	11.3	10.8	10.6	11.7	11.2	6.0	5.9	5.9	5.5	7.1	6.3	10.4	10.6	10.5	1.5	2.8	2.1	1.2	1.8	1.5	1.5	1.5	1.5	1.4	2.0	1.7	4.6	4.9	4.8	1.4	1.8	1.6	3.0	3.3	3.2
Province 1	Khotang		19.1	14.7	16.9	13.1	14.0	13.5	11.4	11.8	11.6	4.7	5.7	5.2	4.7	5.9	5.3	10.6	10.4	10.5	1.1	2.8	1.9	1.2	1.5	1.4	0.7	0.8	0.7	1.0	1.7	1.3	3.6	4.0	3.8	0.6	0.5	0.5	2.1	2.2	2.1
Province 1	Udayapur		15.9	18.1	17.0	10.6	10.1	10.4	9.1	11.4	10.2	5.6	5.1	5.3	5.6	6.4	6.0	9.4	10.2	9.8	2.6	3.7	3.2	2.4	3.7	3.1	2.9	3.1	3.0	2.6	3.5	3.1	5.3	5.7	5.5	4.5	2.9	3.7	4.9	4.3	4.6
Madhesh	Saptari		12.7	12.2	12.5	11.2	11.0	11.1	10.5	10.9	10.7	6.4	6.1	6.3	6.7	8.0	7.3	9.5	9.6	9.6	2.7	4.1	3.4	3.6	3.5	3.5	5.0	4.6	4.8	3.8	4.1	3.9	5.0	6.0	5.5	2.0	1.2	1.6	3.5	3.6	3.5
Madhesh	Siraha		16.1	16.1	16.1	13.2	11.7	12.4	12.5	12.1	12.3	7.1	6.6	6.9	7.7	8.1	7.9	11.3	10.9	11.1	2.7	3.2	2.9	3.2	4.3	3.7	11.5	10.9	11.2	5.8	6.1	5.9	8.9	8.5	8.7	5.0	3.3	4.2	6.9	5.9	6.4
Madhesh	Dhanusha		8.9	8.1	8.5	9.2	8.1	8.6	8.2	8.1	8.1	3.9	4.0	3.9	4.5	4.8	4.7	6.9	6.6	6.8	1.4	2.1	1.8	1.3	1.9	1.6	2.7	3.1	2.9	1.8	2.4	2.1	4.5	4.8	4.6	2.3	2.0	2.2	3.4	3.4	3.4
Madhesh	Mahottari		13.4	11.6	12.5	10.9	11.1	11.0	9.5	9.7	9.6	5.4	5.6	5.5	6.3	7.0	6.7	9.1	9.0	9.0	1.8	2.8	2.3	1.5	2.3	1.9	4.8	5.4	5.1	2.7	3.5	3.1	4.4	4.9	4.6	3.6	3.4	3.5	4.0	4.1	4.1
Madhesh	Sarlahi		13.1	12.0	12.5	9.2	8.4	8.8	8.6	9.0	8.8	4.1	4.2	4.2	4.3	4.9	4.6	7.9	7.7	7.8	0.6	1.6	1.1	1.2	1.3	1.2	3.3	2.4	2.8	1.7	1.7	1.7	2.9	2.7	2.8	0.3	0.0	0.1	1.6	1.4	1.5
Madhesh	Rautahat		12.4	12.0	12.2	11.7	11.5	11.6	10.2	10.3	10.2	5.5	5.5	5.5	5.7	6.8	6.2	9.1	9.2	9.2	2.7	3.2	2.9	2.2	1.6	1.9	2.3	2.5	2.4	2.4	2.4	2.4	4.3	4.3	4.3	0.0	0.0	0.0	2.2	2.1	2.2
Madhesh	Bara		14.5	13.2	13.9	10.4	11.2	10.8	10.2	11.2	10.7	7.0	6.6	6.8	7.1	8.7	7.9	9.8	10.2	10.0	2.9	5.0	3.9	2.5	2.4	2.5	2.4	2.2	2.3	2.6	3.2	2.9	3.3	3.4	3.4	1.2	1.0	1.1	2.3	2.2	2.2
Madhesh	Parsa		16.3	14.1	15.2	10.7	10.0	10.4	10.4	10.7	10.6	5.9	5.7	5.8	6.7	7.5	7.1	10.0	9.6	9.8	1.5	2.4	1.9	4.0	3.4	3.7	3.3	3.2	3.2	2.9	3.0	3.0	6.2	6.8	6.5	4.5	4.1	4.3	5.3	5.4	5.4
Bagmati	Sindhuli		15.1	14.5	14.8	11.8	11.9	11.8	9.1	10.5	9.8	4.4	5.0	4.7	4.6	6.4	5.5	9.0	9.7	9.3	1.8	2.4	2.1	0.8	1.5	1.1	0.4	0.5	0.5	1.0	1.5	1.2	3.9	3.9	3.9	1.2	0.9	1.1	2.5	2.4	2.5
Bagmati	Ramechhap		22.2	16.8	19.5	10.5	10.5	10.5	10.1	10.7	10.4	5.0	6.7	5.8	4.9	8.0	6.5	10.5	10.5	10.5	2.8	3.2	3.0	2.7	2.7	2.7	2.7	2.5	2.6	2.7	2.8	2.8	4.8	5.0	4.9	0.7	1.1	0.9	2.7	3.1	2.9
Bagmati	Dolakha		20.2	17.9	19.1	9.7	9.2	9.5	10.2	10.2	10.2	6.2	7.0	6.6	5.2	7.1	6.1	10.3	10.3	10.3	3.0	4.2	3.6	1.8	3.7	2.7	0.5	1.2	0.8	1.7	3.0	2.4	3.9	3.9	3.9	0.8	0.6	0.7	2.4	2.2	2.3
Bagmati	Sindhupalchok		19.4	17.6	18.5	12.2	12.9	12.5	11.1	12.7	11.9	5.7	6.1	5.9	4.5	6.2	5.4	10.6	11.1	10.8	1.2	2.8	2.0	1.5	2.4	2.0	0.8	1.1	1.0	1.2	2.1	1.6	3.3	3.5	3.4	1.2	1.9	1.5	2.2	2.7	2.5
Bagmati	Kavrepalanchok		15.3	12.1	13.7	8.6	8.5	8.5	8.3	9.3	8.8	4.6	4.5	4.5	4.0	5.0	4.5	8.1	7.9	8.0	2.0	3.3	2.6	1.6	2.4	2.0	1.4	1.3	1.3	1.7	2.3	2.0	3.3	3.8	3.5	0.8	0.4	0.6	2.1	2.1	2.1
Bagmati	Lalitpur		9.3	11.9	10.6	6.3	7.7	7.0	8.2	8.9	8.5	5.2	4.4	4.8	4.1	5.3	4.7	6.6	7.6	7.1	1.4	3.1	2.3	2.0	1.8	1.9	1.6	1.6	1.6	1.7	2.1	1.9	3.9	4.2	4.0	2.2	2.5	2.3	3.0	3.3	3.2
Bagmati	Bhaktapur		7.7	7.9	7.8	5.7	5.3	5.5	6.1	6.6	6.3	3.2	2.5	2.8	2.9	3.9	3.4	5.1	5.2	5.2	0.4	1.4	0.9	0.6	0.7	0.6	0.4	0.3	0.3	0.4	0.8	0.6	4.0	4.1	4.0	1.3	1.0	1.2	2.7	2.6	2.6
Bagmati	Kathmandu		5.9	5.4	5.6	6.1	5.6	5.8	6.6	7.0	6.8	3.2	2.9	3.1	3.5	3.9	3.7	5.0	5.0	5.0	1.1	1.6	1.3	0.7	0.8	0.8	0.8	0.6	0.7	0.9	1.0	0.9	2.8	3.0	2.9	2.5	1.6	2.1	2.7	2.3	2.5
Bagmati	Nuwakot		14.2	15.5	14.9	10.4	10.5	10.4	9.4	10.1	9.7	5.7	6.4	6.0	4.6	6.6	5.6	8.9	9.8	9.3	1.5	2.9	2.2	2.4	3.0	2.7	2.1	2.6	2.3	2.0	2.8	2.4	3.9	4.8	4.3	2.1	2.1	2.1	3.0	3.4	3.2

Annex 6.2: Percentage of repeaters

Province	District	Local Level	G1			G2			G3			G4			G5			G1-5			G6			G7			G8			G6-8			G9			G10			G9-10		
			Girls	Boys	Total	Girls	Boys	Total	Girls	Boys	Total	Girls	Boys	Total	Girls	Boys	Total	Girls	Boys	Total	Girls	Boys	Total	Girls	Boys	Total	Girls	Boys	Total	Girls	Boys	Total	Girls	Boys	Total	Girls	Boys	Total	Girls	Boys	Total
Bagmati	Rasuwa		13.7	13.4	13.6	11.2	11.1	11.2	11.5	10.5	11.0	5.9	7.5	6.7	6.5	6.7	6.6	9.8	9.8	9.8	3.8	7.3	5.5	1.1	3.6	2.3	0.4	2.3	1.3	1.7	4.4	3.1	7.4	6.7	7.0	0.0	0.0	0.0	3.7	3.3	3.5
Bagmati	Dhading		17.1	17.0	17.1	10.9	12.1	11.5	10.5	10.6	10.5	6.7	8.1	7.4	4.4	6.7	5.6	9.9	10.9	10.4	2.2	3.7	2.9	1.2	2.5	1.9	0.4	0.6	0.5	1.2	2.3	1.8	3.3	3.4	3.3	0.9	1.1	1.0	2.1	2.2	2.2
Bagmati	Makwanpur		20.7	19.3	20.0	14.1	14.0	14.0	13.1	13.6	13.4	8.8	7.9	8.4	6.9	9.9	8.4	12.7	13.0	12.8	3.9	5.7	4.8	3.8	4.5	4.2	2.5	2.6	2.6	3.4	4.3	3.8	4.5	5.7	5.1	1.7	2.0	1.8	3.1	3.9	3.5
Bagmati	Chitwan		12.3	12.4	12.3	7.8	8.5	8.1	8.3	8.8	8.5	3.5	4.3	3.9	3.5	5.0	4.3	7.1	7.8	7.4	1.1	2.2	1.6	1.1	1.7	1.4	0.8	0.8	0.8	1.0	1.6	1.3	4.1	4.9	4.5	1.6	1.5	1.5	2.9	3.2	3.0
Gandaki	Gorkha		13.3	14.9	14.1	9.6	9.6	9.6	9.4	11.7	10.5	4.3	6.9	5.6	4.3	5.7	5.0	8.2	9.8	9.0	2.2	3.9	3.0	2.0	2.9	2.4	0.8	0.4	0.6	1.7	2.4	2.0	3.5	4.3	3.9	1.0	0.8	0.9	2.3	2.6	2.4
Gandaki	Lamjung		15.0	19.3	17.2	7.0	8.4	7.7	10.2	11.1	10.6	6.6	6.8	6.7	5.0	6.2	5.6	8.8	10.4	9.6	2.3	3.3	2.8	1.7	3.0	2.4	1.3	1.6	1.4	1.8	2.6	2.2	4.4	4.6	4.5	0.0	0.7	0.3	2.2	2.6	2.4
Gandaki	Tanahu		15.2	14.9	15.0	7.4	8.7	8.1	8.2	9.0	8.6	3.7	4.0	3.8	4.3	5.2	4.7	7.7	8.4	8.0	0.8	2.0	1.4	0.7	1.6	1.2	0.4	0.2	0.3	0.6	1.3	1.0	2.7	2.6	2.7	0.0	0.8	0.4	1.3	1.7	1.5
Gandaki	Syangja		12.3	11.1	11.7	7.3	7.6	7.4	8.0	8.8	8.4	3.3	3.4	3.3	4.3	4.7	4.5	7.0	7.1	7.1	0.6	1.4	1.0	0.6	0.9	0.7	0.3	0.5	0.4	0.5	0.9	0.7	2.8	3.2	3.0	0.0	0.9	0.5	1.4	2.0	1.7
Gandaki	Kaski		10.9	12.6	11.8	6.7	7.4	7.1	7.7	9.2	8.5	2.9	3.7	3.3	3.3	4.8	4.0	6.3	7.5	6.9	0.8	2.7	1.8	0.7	1.4	1.1	0.7	0.6	0.6	0.7	1.6	1.2	2.8	3.1	2.9	4.6	1.7	3.2	3.7	2.4	3.0
Gandaki	Manang		7.1	9.0	8.1	3.8	3.7	3.8	4.9	7.7	6.3	4.6	2.0	3.3	1.9	3.0	2.4	4.5	5.1	4.8	0.0	0.5	0.3	0.0	0.2	0.1	0.1	3.1	1.6	0.0	1.3	0.6	1.9	1.9	1.9	0.0	0.0	0.0	0.9	1.0	0.9
Gandaki	Mustang		3.0	5.4	4.2	9.9	9.1	9.5	8.4	9.4	8.9	5.4	4.1	4.7	2.6	5.0	3.8	5.8	6.6	6.2	1.8	2.7	2.2	1.2	2.0	1.6	0.6	0.5	0.6	1.2	1.8	1.5	4.1	2.0	3.0	0.0	0.0	0.0	2.0	1.0	1.5
Gandaki	Myagdi		7.9	9.5	8.7	5.6	5.3	5.4	5.9	7.7	6.8	2.2	3.4	2.8	2.5	3.7	3.1	4.8	5.9	5.4	0.4	1.3	0.9	0.0	0.8	0.4	0.1	0.8	0.4	0.2	1.0	0.6	2.7	2.7	2.7	1.1	0.0	0.6	1.9	1.3	1.6
Gandaki	Parbat		14.2	13.5	13.9	7.0	6.4	6.7	7.6	7.6	7.6	3.3	3.2	3.3	4.0	4.2	4.1	7.2	7.0	7.1	0.6	1.0	0.8	0.5	0.9	0.7	0.3	0.7	0.5	0.5	0.9	0.7	2.9	3.0	3.0	0.0	0.0	0.0	1.5	1.5	1.5
Gandaki	Baglung		17.9	15.4	16.7	8.9	8.4	8.7	8.1	9.1	8.6	3.9	4.7	4.3	4.0	5.1	4.5	8.6	8.5	8.6	1.8	3.1	2.5	1.4	1.9	1.6	1.2	0.8	1.0	1.4	1.9	1.7	3.0	3.5	3.2	1.1	1.8	1.5	2.1	2.6	2.3
Gandaki	Nawalpur		7.8	8.5	8.2	6.0	5.8	5.9	7.0	7.7	7.3	3.9	3.9	3.9	3.9	4.7	4.3	5.7	6.1	5.9	0.2	1.5	0.8	0.7	1.1	0.9	0.1	0.2	0.2	0.3	0.9	0.6	2.7	2.8	2.8	0.7	0.0	0.3	1.7	1.4	1.6
Karnali	Rukum Paschim		19.1	18.1	18.6	9.2	10.0	9.6	7.4	7.7	7.6	3.0	3.5	3.2	3.1	4.3	3.7	8.4	8.7	8.5	0.2	0.9	0.6	0.1	0.5	0.3	0.6	0.6	0.6	0.3	0.7	0.5	2.6	2.8	2.7	0.0	0.7	0.4	1.3	1.8	1.5
Karnali	Salyan		17.3	19.4	18.4	7.5	8.4	8.0	6.8	7.7	7.3	3.0	3.1	3.1	3.4	4.5	4.0	7.6	8.6	8.1	0.2	1.2	0.7	0.1	0.5	0.3	0.3	0.6	0.5	0.2	0.8	0.5	2.6	3.1	2.8	0.7	1.5	1.1	1.7	2.3	2.0
Karnali	Surkhet		15.1	16.1	15.6	9.7	9.4	9.6	8.3	9.2	8.8	4.3	4.0	4.2	3.8	5.2	4.5	8.2	8.8	8.5	1.3	2.2	1.8	1.1	1.8	1.4	0.8	0.9	0.8	1.1	1.6	1.3	2.9	3.0	2.9	2.2	1.9	2.1	2.5	2.5	2.5
Karnali	Dailekh		19.4	16.6	18.0	13.3	13.9	13.6	11.4	12.6	12.0	5.6	6.4	6.0	5.7	6.5	6.1	11.1	11.2	11.1	2.3	3.6	2.9	2.0	2.4	2.2	2.1	2.4	2.3	2.1	2.8	2.5	3.7	4.7	4.2	2.7	2.7	2.7	3.2	3.7	3.4
Karnali	Jajarkot		19.8	20.6	20.2	12.7	12.4	12.6	10.3	10.8	10.5	5.4	5.4	5.4	4.9	5.7	5.3	10.6	11.0	10.8	1.0	1.8	1.4	1.0	1.6	1.3	1.4	1.0	1.2	1.1	1.5	1.3	3.1	3.2	3.2	0.8	1.9	1.4	2.0	2.6	2.3
Karnali	Dolpa		17.7	11.9	14.8	14.0	12.8	13.4	12.3	11.9	12.1	6.4	8.2	7.3	4.5	6.8	5.6	11.0	10.3	10.6	4.5	2.7	3.6	3.9	0.5	2.2	0.4	0.3	0.3	2.9	1.2	2.0	4.7	4.9	4.8	0.0	0.0	0.0	2.3	2.4	2.4
Karnali	Jumla		18.1	14.3	16.2	10.7	10.4	10.5	11.5	10.3	10.9	5.3	5.2	5.2	6.9	7.6	7.3	10.5	9.6	10.0	1.2	2.2	1.7	2.1	1.7	1.9	1.0	0.5	0.8	1.4	1.5	1.5	2.5	2.8	2.6	0.0	0.0	0.0	1.2	1.4	1.3
Karnali	Kalikot		14.5	19.7	17.1	16.2	16.0	16.1	13.7	14.1	13.9	7.0	7.4	7.2	7.5	8.9	8.2	11.8	13.2	12.5	3.7	4.5	4.1	3.0	3.6	3.3	3.9	4.3	4.1	3.6	4.1	3.8	4.8	4.2	4.5	1.3	0.5	0.9	3.0	2.3	2.7
Karnali	Mugu		18.1	14.4	16.3	10.6	9.8	10.2	12.9	12.8	12.9	5.2	8.6	6.9	9.1	10.7	9.9	11.2	11.3	11.2	3.0	3.5	3.3	1.3	1.6	1.4	2.9	3.7	3.3	2.4	2.9	2.7	3.2	3.8	3.5	2.0	1.1	1.5	2.6	2.4	2.5
Karnali	Humla		16.8	16.9	16.9	12.3	11.0	11.7	10.2	9.6	9.9	3.7	4.3	4.0	5.6	5.9	5.8	9.7	9.5	9.6	0.8	1.7	1.3	0.0	0.4	0.2	1.4	1.3	1.3	0.7	1.1	0.9	2.5	2.9	2.7	2.0	1.1	1.6	2.2	2.0	2.1
Lumbini	Gulmi		16.1	14.4	15.3	9.9	9.3	9.6	7.6	8.6	8.1	3.6	4.6	4.1	3.2	4.5	3.9	8.1	8.3	8.2	0.7	1.5	1.1	1.0	1.5	1.2	0.6	0.7	0.6	0.8	1.2	1.0	2.6	2.8	2.7	0.0	0.0	0.0	1.3	1.4	1.4
Lumbini	Palpa		14.4	19.5	17.0	9.6	9.5	9.6	7.5	9.0	8.3	4.5	5.0	4.7	4.1	5.8	5.0	8.0	9.8	8.9	1.3	2.7	2.0	1.2	2.1	1.6	2.3	1.8	2.0	1.6	2.2	1.9	3.7	4.0	3.9	3.2	1.7	2.4	3.4	2.9	3.2
Lumbini	Nawalparasi		10.6	10.0	10.3	8.4	7.6	8.0	8.9	10.2	9.5	4.9	5.6	5.3	5.5	6.1	5.8	7.7	7.9	7.8	1.1	2.6	1.8	1.5	2.6	2.1	0.4	0.7	0.5	1.0	1.9	1.5	3.3	3.5	3.4	2.2	1.7	2.0	2.7	2.6	2.7
Lumbini	Rupandehi		7.4	7.6	7.5	7.5	6.9	7.2	7.5	7.8	7.7	3.8	3.7	3.8	4.3	4.5	4.4	6.1	6.1	6.1	0.6	1.4	1.0	0.7	1.2	0.9	0.4	0.3	0.3	0.5	1.0	0.8	3.0	3.1	3.1	1.7	1.3	1.5	2.3	2.2	2.3
Lumbini	Kapilbastu		18.5	16.7	17.6	13.5	12.5	13.0	12.8	12.3	12.6	6.8	6.2	6.5	7.1	7.1	7.1	11.7	11.0	11.3	1.9	3.1	2.5	2.0	2.7	2.4	1.6	1.6	1.6	1.8	2.5	2.2	3.7	4.3	4.0	1.1	0.9	1.0	2.4	2.6	2.5
Lumbini	Arghakhanchi		15.0	16.4	15.7	8.7	9.8	9.3	9.4	10.9	10.1	4.3	5.1	4.7	4.9	6.1	5.5	8.4	9.7	9.1	1.0	2.9	1.9	1.1	1.8	1.4	0.9	0.8	0.9	1.0	1.8	1.4	2.8	3.4	3.1	0.0	0.0	0.0	1.4	1.7	1.6
Lumbini	Pyuthan		18.5	19.5	19.0	11.3	12.0	11.7	8.1	10.1	9.1	3.9	4.7	4.3	3.0	4.2	3.6	8.9	10.1	9.5	0.2	1.0	0.6	0.6	0.8	0.7	0.2	0.1	0.1	0.3	0.6	0.5	2.6	2.6	2.6	0.8	0.0	0.4	1.7	1.3	1.5
Lumbini	Rolpa		17.2	15.1	16.1	9.0	9.2	9.1	6.9	8.4	7.7	3.8	4.9	4.4	3.3	5.0	4.2	8.0	8.5	8.3	0.9	2.0	1.5	0.7	1.3	1.0	0.6	1.0	0.8	0.8	1.4	1.1	2.8	3.3	3.1	1.3	0.0	0.7	2.1	1.7	1.9
Lumbini	Rukum Purba		20.2	14.1	17.1	9.2	11.4	10.3	9.6	9.6	9.6	4.6	5.7	5.2	3.8	4.9	4.4	9.5	9.1	9.3	1.8	2.2	2.0	0.9	1.3	1.1	1.5	2.4	2.0	1.4	2.0	1.7	4.0	4.6	4.3	0.0	0.0	0.0	2.0	2.3	2.1
Lumbini	Dang		10.8	10.1	10.4	9.1	9.2	9.2	8.6	8.8	8.7	4.0	4.6	4.3	3.5	4.5	4.0	7.2	7.5	7.3	0.5	1.5	1.0	0.6	0.7	0.6	0.3	0.3	0.3	0.5	0.8	0.7	2.7	3.0	2.9	1.9	1.7	1.8	2.3	2.3	2.3
Lumbini	Banke		17.4	15.5	16.5	18.4	15.7	17.0	16.1	13.7	14.9	8.4	7.1	7.7	7.9	7.6	7.7	13.6	11.9	12.8	3.9	3.6	3.8	2.8	4.6	3.7	1.9	2.0	1.9	2.9	3.4	3.1	5.6	6.3	5.9	3.1	3.1	3.1	4.3	4.7	4.5
Lumbini	Bardiya		11.0	10.6	10.8	8.3	7.9	8.1	8.3	9.2	8.8	4.4	4.2	4.3	4.2	5.1	4.6	7.2	7.4	7.3	1.5	2.5	2.0	1.5	1.9	1.7	0.8	0.7	0.8	1.3	1.7	1.5	3.5	3.6	3.6	1.3	0.5	0.9	2.4	2.1	2.2
Sudurpaschim	Bajura		16.9	11.1	14.0	14.6	12.8	13.7	11.1	10.9	11.0	5.6	5.3	5.5	4.6	5.1	4.9	10.6	9.0	9.8	1.1	2.5	1.8	1.0	1.3	1.2	1.7	1.1	1.4	1.3	1.7	1.5	4.1	3.7	3.9	1.5	0.0	0.8	2.8	1.9	2.3
Sudurpaschim	Bajhang		15.5	18.1	16.8	8.6	8.0	8.3	7.7	8.2	7.9	4.2	4.8	4.5	3.3	4.4	3.9	7.9	8.7	8.3	0.5	1.4	0.9	0.5	0.8	0.6	0.5	0.5	0.5	0.5	0.9	0.7	2.7	2.6	2.7	0.9	0.8	0.9	1.8	1.7	1.8
Sudurpaschim	Achham		17.3	15.8	16.6	14.7	14.2	14.5	10.4	11.8	11.1	5.0	4.9	4.9	4.1	4.7	4.4	10.3	10.3	10.3	1.3	2.0	1.6	0.6	1.1	0.8	0.6	0.9	0.7	0.8	1.3	1.1	4.3	4.7	4.5	0.6	0.5	0.5	2.4	2.6	2.5
Sudurpaschim	Doti		17.7	13.3	15.5	13.8	11.8	12.8	10.0	10.1	10.1	5.0	5.3	5.2	4.0	4.7	4.4	10.1	9.1	9.6	1.0	2.0	1.5	1.1	1.2	1.2	0.3	0.3	0.3	0.8	1.2	1.0	3.6	3.1	3.4	0.6	0.0	0.3	2.1	1.6	1.8
Sudurpaschim	Kailali		10.3	9.5	9.9	7.5	7.0	7.3	7.1	7.5	7.3	3.7	3.9	3.8	4.0	4.8	4.4	6.5	6.5	6.5	0.7	1.5	1.1	0.6	0.9	0.8	0.5	0.6	0.6	0.6	1.0	0.8	2.7	2.8	2.7	1.3	1.3	1.3	2.0	2.0	2.0
Sudurpaschim	Kanchanpur		7.0	6.9	7.0	6.1	6.0	6.0	6.9	7.2	7.1	2.8	3.0	2.9	3.7	4.2	3.9	5.3	5.5	5.4	0.6	1.4	1.0	0.4	1.0	0.7	0.3	0.2	0.3	0.4	0.9	0.7	2.6	2.9	2.7	0.6	1.4	1.0	1.6	2.1	1.9
Sudurpaschim	Dadeldhura		15.0	15.5	15.3	7.5	7.0	7.3	7.3	8.1	7.7	2.8	3.1	3.0	2.9	4.5	3.7	7.1	7.6	7.4	0.4	1.2	0.8	0.3	0.6	0.4	0.6	0.3	0.5	0.4	0.7	0.6	3.0	3.4	3.2	1.5	0.6	1.1	2.3	2.0	2.1
Sudurpaschim	Baitadi		16.7	15.3	16.0	9.3	8.0	8.7	8.3	8.7	8.5	3.0	2.9	2.9	3.7	4.3	4.0	8.2	7.8	8.0	1.1	2.1	1.6	0.6	0.8	0.7	0.5	0.5	0.5	0.7	1.1	0.9	2.8	2.9	2.8	0.6	0.8	0.7	1.7	1.9	1.8
Sudurpaschim	Darchula		15.4	16.0	15.7	8.1	7.0	7.5	7.3	7.4	7.3	2.7	2.9	2.8	3.1	4.1	3.6	7.3	7.5	7.4	0.1	1.0	0.6	0.3	0.3	0.3	0.1	0.4	0.3	0.2	0.6	0.4	2.7	2.7	2.7	0.8	1.2	1.0	1.7	2.0	1.8
Province 1			16.1	15.3	15.7	9.7	10.1	9.9	9.5	10.7	10.1	5.4	5.6	5.5	5.5	6.7	6.1	9.2	9.7	9.5	1.9	3.3	2.6	1.8	2.6	2.2	1.4	1.6	1.5	1.7	2.5	2.1	3.9	4.1	4.0	2.0	1.7	1.8	2.9	2.9	2.9
Madhesh			13.4	12.4	12.9	10.8	10.4	10.6	10.0	10.2	10.1	5.7	5.5	5.6	6.1	7.0	6.6	9.2	9.1	9.2	2.0	3.0	2.5	2.4	2.6	2.5	4.4	4.3	4.3	3.0	3.3	3.1	4.9	5.2	5.0	2.4	1.9	2.1	3.6	3.5	3.6
Bagmati			14.9	14.0	14.4	9.6	9.8	9.7	9.4	10.0	9.7	5.2	5.6	5.4	4.6	6.2	5.4	8.8	9.1	8.9	2.0	3.4	2.7	1.6	2.4	2.0	1.1	1.4	1.2	1.6	2.4	2.0	4.1	4.4	4.2	1.3	1.3	1.3	2.7	2.8	2.8
Gandaki			11.3	12.2	11.8	7.2	7.3	7.3	7.8	9.0	8.4	4.0	4.2	4.1	3.6	4.7	4.2	6.8	7.5	7.1	1.0	2.1	1.6	0.9	1.5	1.2	0.5	0.9	0.7	0.8	1.5	1.2	3.0	3.1	3.0	0.8	0.6	0.7	1.9	1.8	1.9
Lumbini			14.8	14.1	14.4	10.2	10.1	10.2	9.3	9.9	9.6	4.7	5.1	4.9	4.6	5.5	5.0	8.7	8.9	8.8	1.3	2.2	1.8	1.2	1.9	1.5	1.0	1.0	1.0	1.2	1.7	1.4	3.4	3.7	3.5	1.4	0.9	1.1	2.4	2.3	2.3
Karnali			17.6	16.8	17.2	11.6	11.4	11.5	10.5	10.7	10.6	4.9	5.6	5.2	5.5	6.6	6.0	10.0	10.2	10.1	1.8	2.4	2.1	1.5	1.5	1.5	1.5	1.5	1.5	1.6	1.8	1.7	3.3	3.5	3.4	1.2	1.1	1.2	2.2	2.3	2.3
Sudurpaschim			14.6	13.5	14.1	10.0	9.1	9.6	8.5	8.9	8.7	3.9	4.0	3.9	3.7	4.5	4.1	8.1	8.0	8.1	0.7	1.7	1.2	0.6	0.9	0.7	0.6	0.5	0.6	0.6	1.0	0.8	3.2	3.2	3.2	0.9	0.7	0.8	2.0	2.0	2.0
Nepal			14.7	14.0	14.4	9.9	9.7	9.8	9.3	9.9	9.6	4.8	5.1	5.0	4.8	5.9	5.4	8.7	8.9	8.8	1.5	2.6	2.1	1.4	1.9	1.7	1.5	1.6	1.5	1.5	2.0	1.8	3.7	3.9	3.8	1.4	1.2	1.3	2.5	2.5	2.5
Province	District	Local Level	G1			G2			G3			G4			G5			G1-5			G6			G7			G8			G6-8			G9			G10			G9-10		
			Girls	Boys	Total	Girls	Boys	Total	Girls	Boys	Total	Girls	Boys	Total	Girls	Boys	Total	Girls	Boys	Total	Girls	Boys	Total	Girls	Boys	Total	Girls	Boys	Total	Girls	Boys	Total	Girls	Boys	Total	Girls	Boys	Total	Girls	Boys	Total

Annex 6.3: Percentage of dropouts

Province	District	Local Level	G1			G2			G3			G4			G5			G1-5			G6			G7			G8			G6-8			G9			G10			G9-10		
			Girls	Boys	Total	Girls	Boys	Total	Girls	Boys	Total	Girls	Boys	Total	Girls	Boys	Total	Girls	Boys	Total	Girls	Boys	Total	Girls	Boys	Total	Girls	Boys	Total	Girls	Boys	Total	Girls	Boys	Total	Girls	Boys	Total	Girls	Boys	Total
Province 1	Taplejung	Aathrai Tribeni Rural Municipality	6.2	3.7	5.0	2.4	3.2	2.8	1.8	0.5	1.1	0.5	3.5	2.0	1.9	0.6	1.2	3.1	2.0	2.5	3.4	1.4	2.4	2.3	9.1	5.7	3.6	4.1	3.8	3.1	4.9	4.0	0.5	0.9	0.7	0.6	0.0	0.3	5.8	2.4	4.2
Province 1	Taplejung	Maiwakhola Rural Municipality	7.9	6.5	7.2	1.9	4.5	3.2	0.3	3.6	2.0	4.0	0.2	2.1	2.4	1.5	1.9	3.1	4.0	3.6	4.0	3.2	3.6	5.1	5.8	5.4	1.5	3.3	2.4	3.5	4.1	3.8	1.6	1.4	1.5	0.0	0.0	0.0	2.1	2.0	2.0
Province 1	Taplejung	Meringden Rural Municipality	6.2	1.9	4.0	4.4	1.9	3.1	3.7	3.0	3.4	2.7	0.6	1.7	0.7	0.4	0.6	3.7	1.8	2.8	3.1	4.9	4.0	10.1	10.5	10.3	5.3	5.9	5.6	6.2	7.1	6.6	1.8	1.8	1.8	0.8	0.7	0.8	15.0	13.1	14.1
Province 1	Taplejung	Mikwakhola Rural Municipality	2.0	3.2	2.6	3.3	4.9	4.1	3.3	1.9	2.6	0.5	2.6	1.5	3.5	0.8	2.1	3.0	2.7	2.8	0.7	1.8	1.2	3.5	0.7	2.1	3.9	3.3	3.6	2.7	1.9	2.3	1.6	1.9	1.8	0.0	0.0	0.0	0.7	5.1	2.7
Province 1	Taplejung	Municipality	3.8	4.3	4.0	2.6	1.9	2.3	3.3	2.9	3.1	4.1	3.6	3.9	0.8	0.6	0.7	2.6	2.4	2.5	0.8	2.0	1.4	3.6	2.5	3.0	3.0	4.0	3.5	2.5	2.8	2.6	0.8	0.9	0.8	0.6	0.6	0.6	2.1	5.2	3.5
Province 1	Taplejung	Phaktanglung Rural Municipality	2.8	5.6	4.2	3.2	4.6	3.9	2.2	3.5	2.8	2.8	3.5	3.1	1.1	1.2	1.2	2.3	3.7	3.0	3.7	4.2	4.0	4.3	1.1	2.7	4.0	4.3	4.2	4.0	3.2	3.6	1.0	1.6	1.3	0.0	0.0	0.0	2.4	0.9	1.6
Province 1	Taplejung	Phungling Municipality	4.6	2.6	3.6	3.7	4.6	4.1	2.4	2.4	2.4	3.7	4.5	4.1	0.8	2.4	1.6	2.9	3.0	2.9	3.3	4.8	4.0	4.6	0.9	2.7	3.7	3.9	3.8	3.9	3.2	3.5	1.7	1.3	1.5	0.6	0.9	0.8	2.1	3.0	2.6
Province 1	Taplejung	Sidingba Rural Municipality	3.2	2.9	3.0	1.2	2.2	1.7	3.7	3.0	3.4	0.2	1.6	0.9	3.5	0.3	1.9	2.9	2.1	2.5	0.7	0.6	0.6	3.5	1.6	2.6	5.3	5.7	5.5	3.2	2.6	2.9	0.7	1.2	0.9	0.0	0.9	0.5	3.9	4.4	4.1
Province 1	Taplejung	Sirijangha Rural Municipality	6.0	2.7	4.4	3.0	3.7	3.3	2.3	0.1	1.2	3.6	4.0	3.8	2.8	3.3	3.0	3.5	2.5	3.0	3.7	4.0	3.8	4.7	1.9	3.3	3.9	2.3	3.1	4.1	2.7	3.4	1.5	1.4	1.5	0.1	0.0	0.0	2.2	3.1	2.6
Province 1	Panchthar	Falgunanda Rural Municipality	5.0	5.9	5.4	3.0	4.1	3.6	1.8	0.5	1.1	2.8	3.5	3.1	1.6	2.6	2.1	2.8	3.3	3.1	3.3	4.9	4.1	4.7	4.6	4.7	3.0	2.5	2.7	3.7	4.0	3.8	1.4	0.8	1.1	0.3	0.8	0.5	7.3	10.7	9.0
Province 1	Panchthar	Hilihang Rural Municipality	4.3	3.2	3.8	2.1	3.1	2.6	3.7	1.4	2.6	2.3	1.0	1.6	3.5	1.9	2.7	3.4	2.4	2.9	0.1	4.7	2.4	2.2	7.4	4.8	2.6	4.6	3.6	1.6	5.6	3.6	1.7	1.1	1.4	0.0	0.6	0.3	5.8	6.5	6.1
Province 1	Panchthar	Kummayak Rural Municipality	3.5	4.3	3.9	4.4	5.3	4.9	1.4	0.3	0.8	3.2	2.5	2.9	0.0	2.1	1.1	2.3	3.0	2.7	3.3	4.2	3.8	4.3	4.0	4.2	8.9	5.9	7.4	5.5	4.7	5.1	1.7	1.3	1.5	0.3	0.8	0.6	5.6	4.7	5.1
Province 1	Panchthar	Miklajung Rural Municipality	1.9	4.9	3.4	1.9	2.8	2.3	2.9	0.0	1.5	1.7	3.1	2.4	2.0	3.3	2.6	2.2	2.8	2.5	2.6	4.4	3.5	4.3	3.7	4.0	2.6	2.2	2.4	3.2	3.4	3.3	0.6	0.8	0.7	1.0	1.0	1.0	8.7	6.8	7.8
Province 1	Panchthar	Phalelung Rural Municipality	3.1	4.1	3.6	5.4	1.1	3.3	1.8	3.8	2.8	2.8	0.1	1.5	1.4	0.0	0.7	2.9	2.3	2.6	3.5	2.8	3.2	3.9	2.2	3.1	3.1	3.9	3.5	3.5	3.0	3.2	0.6	1.3	1.0	1.0	0.1	0.6	3.4	5.6	4.5
Province 1	Panchthar	Phidim Municipality	2.1	1.7	1.9	3.9	3.1	3.5	0.5	4.0	2.3	0.2	3.8	2.0	1.6	2.9	2.2	2.0	2.9	2.5	3.8	1.1	2.4	4.3	5.1	4.7	6.1	6.2	6.1	4.7	4.1	4.4	1.4	0.6	1.0	0.0	0.7	0.4	4.3	4.9	4.6
Province 1	Panchthar	Tumbewa Rural Municipality	3.0	10.3	6.6	2.4	4.8	3.6	0.0	2.3	1.1	2.5	2.5	2.5	1.7	3.3	2.5	1.8	5.2	3.5	0.4	3.9	2.2	8.2	0.9	4.6	2.6	2.6	2.6	3.7	2.5	3.1	0.9	0.1	0.5	0.8	0.8	0.8	9.5	7.0	8.2
Province 1	Panchthar	Yangwarak Rural Municipality	6.0	3.0	4.5	1.0	1.5	1.2	1.6	3.4	2.5	2.4	4.7	3.6	3.3	2.8	3.1	3.0	2.7	2.8	0.6	1.8	1.2	3.2	4.2	3.7	1.0	1.9	1.4	1.6	2.6	2.1	0.9	0.5	0.7	0.5	0.1	0.3	3.1	5.3	4.2
Province 1	Ilam	Chulachuli Rural Municipality	6.2	2.1	4.1	1.0	0.2	0.6	3.1	0.8	1.9	2.2	3.2	2.7	1.6	0.6	1.1	3.0	0.9	2.0	3.5	2.8	3.1	2.8	4.5	3.6	3.0	3.6	3.3	3.1	3.6	3.4	0.9	1.3	1.1	0.4	0.4	0.4	6.1	7.2	6.6
Province 1	Ilam	Deumai Municipality	4.8	1.7	3.3	1.4	3.1	2.2	3.8	1.5	2.7	2.4	3.1	2.7	2.5	1.5	2.0	3.1	2.0	2.5	1.2	4.8	3.0	7.2	7.4	7.3	4.5	5.8	5.2	4.3	6.0	5.2	0.4	1.3	0.9	0.5	0.4	0.4	9.2	10.6	9.9
Province 1	Ilam	Ilam Municipality	2.6	1.2	1.9	1.0	4.6	2.8	2.1	1.7	1.9	0.5	3.6	2.1	1.0	3.2	2.1	1.7	2.7	2.2	3.3	2.6	3.0	3.1	7.2	5.1	4.4	4.2	4.3	3.6	4.7	4.2	0.2	1.9	1.0	0.2	0.9	0.5	4.1	4.8	4.5
Province 1	Ilam	Mai Municipality	5.2	5.1	5.2	0.3	4.4	2.4	0.1	1.5	0.8	1.2	2.1	1.7	1.5	3.2	2.4	1.8	3.6	2.7	0.1	1.0	0.5	3.1	2.5	2.8	3.6	4.3	4.0	2.2	2.6	2.4	0.4	0.0	0.2	0.0	0.0	0.0	4.6	2.8	3.8
Province 1	Ilam	Maijogmai Rural Municipality	1.8	5.9	3.8	3.5	3.2	3.3	2.7	1.1	1.9	0.7	2.2	1.4	2.6	3.0	2.8	2.7	3.3	3.0	2.4	4.2	3.3	4.8	2.7	3.7	3.5	6.9	5.2	3.6	4.6	4.1	0.4	0.8	0.6	0.7	0.8	0.7	10.6	8.1	9.3
Province 1	Ilam	Mangsebung Rural Municipality	5.5	2.1	3.8	0.3	4.9	2.6	3.7	1.5	2.6	3.7	0.6	2.1	0.5	2.0	1.2	2.5	2.6	2.6	3.1	0.5	1.8	9.7	10.4	10.1	3.6	2.4	3.0	5.5	4.4	5.0	1.7	2.0	1.8	0.0	0.0	0.0	5.6	5.2	5.4
Province 1	Ilam	Phakphokthum Rural Municipality	5.5	1.6	3.5	1.0	4.3	2.7	3.9	1.4	2.7	3.5	4.3	3.9	2.2	2.9	2.5	3.1	2.6	2.9	2.8	4.9	3.8	2.7	1.9	2.3	3.7	3.4	3.6	3.1	3.4	3.2	0.6	1.3	0.9	0.6	0.2	0.4	6.6	6.7	6.7
Province 1	Ilam	Rong Rural Municipality	2.1	4.4	3.3	0.8	3.1	1.9	2.9	3.8	3.4	4.1	4.8	4.4	0.9	1.8	1.4	1.7	3.3	2.5	2.8	1.0	1.9	3.3	3.8	3.5	1.9	6.4	4.2	2.7	3.7	3.2	0.2	1.4	0.8	0.0	0.1	0.1	2.5	3.1	2.8
Province 1	Ilam	Sandakpur Rural Municipality	2.5	5.0	3.7	1.1	1.1	1.1	2.1	4.0	3.0	0.7	0.5	0.6	3.6	2.9	3.2	2.3	3.2	2.8	1.1	3.2	2.1	6.3	6.6	6.4	1.9	6.3	4.1	3.1	5.3	4.2	1.1	1.2	1.2	0.4	0.0	0.2	3.6	3.2	3.4
Province 1	Ilam	Suryodaya Municipality	4.3	1.8	3.1	1.9	2.3	2.1	0.1	2.1	1.1	0.4	0.9	0.7	0.9	3.9	2.4	1.8	2.5	2.2	2.3	5.1	3.7	1.9	2.3	2.1	4.3	5.6	4.9	2.8	4.3	3.6	1.8	0.9	1.3	0.3	0.6	0.4	5.4	6.0	5.7
Province 1	Jhapa	Arjundhara Municipality	3.4	6.0	4.7	1.7	2.9	2.3	3.7	4.8	4.3	0.2	1.9	1.0	3.4	0.2	1.8	3.1	3.5	3.3	4.0	2.7	3.4	2.1	0.7	1.4	6.5	3.2	4.8	4.2	2.2	3.2	0.9	1.7	1.3	0.1	0.6	0.4	4.5	3.7	4.1
Province 1	Jhapa	Barhadashi Rural Municipality	2.6	3.0	2.8	4.4	3.5	3.9	4.1	2.6	3.3	0.9	0.1	0.5	1.6	2.3	1.9	3.2	2.8	3.0	0.7	3.8	2.2	4.1	4.2	4.1	3.0	3.7	3.3	2.6	3.9	3.2	1.0	0.5	0.8	0.6	0.0	0.3	4.2	3.9	4.1
Province 1	Jhapa	Bhadrapur Municipality	6.1	6.6	6.4	3.7	3.7	3.7	3.7	2.6	3.2	4.3	1.5	2.9	3.6	3.0	3.3	4.3	4.0	4.1	1.2	0.9	1.1	5.7	5.6	5.7	2.2	4.7	3.4	3.0	3.8	3.4	2.0	0.9	1.5	1.0	0.7	0.8	7.0	6.6	6.8
Province 1	Jhapa	Birtamod Municipality	2.2	5.5	3.8	1.7	1.6	1.7	1.1	4.3	2.7	0.7	1.1	0.9	0.1	0.6	0.3	1.3	3.0	2.1	1.5	1.1	1.3	8.8	8.1	8.5	2.1	2.1	2.1	4.1	3.8	3.9	1.3	1.0	1.1	0.6	0.2	0.4	8.4	7.5	7.9
Province 1	Jhapa	Buddhashanti Rural Municipality	5.2	4.7	5.0	4.9	3.7	4.3	3.6	3.1	3.3	0.1	0.1	0.1	3.3	3.2	3.3	4.3	3.7	4.0	1.2	3.2	2.2	4.5	3.0	3.7	3.8	2.0	2.9	3.2	2.7	2.9	0.4	0.9	0.7	1.0	0.2	0.6	7.6	4.7	6.2
Province 1	Jhapa	Damak Municipality	4.2	3.1	3.6	0.9	5.3	3.1	3.1	2.8	3.0	2.2	1.1	1.7	1.9	1.9	1.9	2.6	3.3	2.9	2.7	3.6	3.1	5.6	3.4	4.5	2.1	5.3	3.7	3.5	4.1	3.8	1.4	1.2	1.3	0.3	0.1	0.2	4.5	4.2	4.3
Province 1	Jhapa	Gauradhaha Municipality	2.2	2.6	2.4	4.9	0.9	2.9	4.0	2.7	3.4	3.0	3.8	3.4	2.7	3.1	2.9	3.4	2.3	2.9	2.6	4.0	3.3	5.4	3.6	4.5	1.3	2.6	1.9	3.1	3.4	3.3	1.6	1.3	1.5	0.2	0.4	0.3	2.0	1.9	2.0
Province 1	Jhapa	Gauriganj Rural Municipality	4.3	4.6	4.4	3.7	1.7	2.7	3.9	2.7	3.3	0.7	4.2	2.4	0.1	2.3	1.2	3.0	2.8	2.9	3.9	4.0	4.0	2.7	3.2	3.0	3.8	5.0	4.4	3.5	4.1	3.8	0.8	1.1	1.0	0.7	0.8	0.7	3.4	6.2	4.8
Province 1	Jhapa	Haldibari Rural Municipality	1.9	6.2	4.1	0.5	0.8	0.6	0.9	0.2	0.5	4.4	4.2	4.3	3.7	3.8	3.7	1.8	2.7	2.3	3.6	4.3	3.9	10.6	9.6	10.1	5.3	3.9	4.6	6.5	5.9	6.2	1.0	1.8	1.4	0.0	0.3	0.2	4.8	5.8	5.3
Province 1	Jhapa	Jhapa Rural Municipality	4.7	5.1	4.9	1.9	5.0	3.5	1.6	3.9	2.7	0.4	1.2	0.8	1.7	2.2	1.9	2.4	4.1	3.3	0.6	1.0	0.8	10.0	9.4	9.7	1.8	2.8	2.3	4.1	4.4	4.3	2.7	4.7	3.7	0.3	0.7	0.5	10.9	13.1	12.1
Province 1	Jhapa	Kachankawal Rural Municipality	1.9	5.3	3.6	3.9	2.1	3.0	3.7	3.3	3.5	2.2	3.2	2.7	0.3	1.2	0.7	2.4	3.0	2.7	3.4	4.7	4.1	4.8	5.2	5.0	4.6	5.1	4.8	4.3	5.0	4.6	1.7	0.2	1.0	0.5	0.8	0.6	3.0	2.9	2.9
Province 1	Jhapa	Kamal Rural Municipality	2.0	3.9	2.9	5.0	2.9	3.9	2.8	3.8	3.3	1.2	4.6	2.9	3.7	3.4	3.6	3.4	3.5	3.4	3.6	4.6	4.1	3.3	4.6	3.9	4.3	2.8	3.6	3.7	4.0	3.9	0.2	0.5	0.3	0.8	0.6	0.7	4.1	6.4	5.2
Province 1	Jhapa	Kanakai Municipality	5.0	2.6	3.8	1.6	3.1	2.3	3.8	4.6	4.2	2.6	1.9	2.3	3.1	3.3	3.2	3.4	3.4	3.4	1.4	2.1	1.8	3.0	4.0	3.5	3.5	3.8	3.7	2.7	3.3	3.0	0.7	0.5	0.6	0.4	0.2	0.3	2.6	3.0	2.8
Province 1	Jhapa	Mechinagar Municipality	3.8	4.6	4.2	3.8	1.2	2.5	2.3	1.2	1.8	0.6	0.5	0.5	1.3	2.5	1.9	2.8	2.4	2.6	2.4	3.0	2.7	5.3	4.7	5.0	3.7	2.8	3.3	3.8	3.5	3.7	0.2	1.5	0.8	0.4	0.2	0.3	3.7	3.5	3.6
Province 1	Jhapa	Shivasatakshi Municipality	2.2	4.0	3.1	4.9	5.2	5.1	3.1	1.0	2.1	0.3	2.4	1.4	2.8	3.1	3.0	3.3	3.4	3.3	3.6	3.2	3.4	4.4	6.3	5.4	3.7	3.6	3.6	3.9	4.4	4.1	0.3	1.5	0.9	0.6	0.9	0.7	3.4	3.9	3.6
Province 1	Morang	Belbari Municipality	1.9	1.2	1.5	4.5	0.5	2.5	3.6	4.0	3.8	2.1	4.0	3.1	3.5	4.0	3.7	3.4	2.4	2.9	2.4	3.2	2.8	2.3	2.7	2.5	3.5	2.1	2.8	2.7	2.7	2.7	1.8	0.4	1.1	0.4	0.6	0.5	9.4	6.8	8.1
Province 1	Morang	Biratnagar Metropolitan City	5.5	1.6	3.6	3.9	2.7	3.3	2.4	1.7	2.0	0.5	1.7	1.1	1.3	1.9	1.6	3.3	2.0	2.6	1.9	3.5	2.7	8.5	7.8	8.1	3.3	5.6	4.5	4.6	5.6	5.1	1.5	1.5	1.5	0.9	1.0	1.0	4.8	4.8	4.8
Province 1	Morang	Budhiganga Rural Municipality	2.1	5.8	3.9	1.2	1.6	1.4	4.1	1.3	2.7	0.6	1.0	0.8	2.3	1.3	1.8	2.4	2.5	2.5	3.0	0.6	1.8	4.9	4.9	4.9	3.9	3.4	3.7	3.9	3.0	3.5	0.0	1.5	0.7	0.0	0.4	0.2	3.2	2.9	3.1
Province 1	Morang	Dhanapalthan Rural Municipality	7.5	5.9	6.7	3.2	4.2	3.7	2.8	2.9	2.8	1.3	0.8	1.1	3.1	1.9	2.5	4.2	3.7	3.9	1.6	2.2	1.9	4.2	2.2	3.2	2.5	7.8	5.2	2.7	4.1	3.4	0.9	2.2	1.5	0.3	0.1	0.2	22.3	23.1	22.7
Province 1	Morang	Gramthan Rural Municipality	6.7	11.5	9.1	2.5	1.5	2.0	1.1	1.4	1.3	1.7	4.5	3.1	0.0	2.7	1.4	2.6	4.3	3.4	2.9	1.9	2.4	1.8	2.8	2.3	2.3	2.9	2.6	2.3	2.5	2.4	0.7	0.1	0.4	0.0	0.9	0.4	3.6	3.9	3.8
Province 1	Morang	Jahada Rural Municipality	6.1	5.5	5.8	4.1	5.2	4.6	2.0	0.1	1.0	1.5	4.5	3.0	1.7	3.5	2.6	3.4	3.6	3.5	2.7	4.0	3.3	1.1	1.6	1.3	0.7	2.2	1.5	1.5	2.6	2.0	1.3	2.0	1.6	0.0	0.0	0.0	3.3	4.0	3.7
Province 1	Morang	Kanepokhari Rural Municipality	3.2	4.4	3.8	5.5	2.4	3.9	3.6	2.2	2.9	2.6	1.7	2.2	3.2	3.2	3.2	3.9	3.0	3.5	2.2	0.6	1.4	4.4	1.2	2.8	4.3	4.5	4.4	3.6	2.1	2.9	1.1	0.6	0.8	0.6	0.3	0.5	4.1	3.4	3.7
Province 1	Morang	Katahari Rural Municipality	3.2	2.2	2.7	4.4	3.9	4.1	2.9	4.9	3.9	4.4	2.7	3.5	2.5	2.8	2.7	3.3	3.4	3.3	3.9	1.6	2.7	3.5	8.3	5.9	5.5	6.8	6.1	4.3	5.6	4.9	0.3	2.0	1.1	0.0	0.0	0.0	6.6	8.6	7.5
Province 1	Morang	Kerabari Rural Municipality	5.4	5.3	5.4	1.4	0.8	1.1	3.4	1.3	2.3	4.5	4.5	4.5	0.7	2.0	1.4	2.7	2.4	2.5	0.4	3.8	2.1	3.2	4.1	3.6	4.1	6.3	5.2	2.6	4.7	3.7	0.9	0.2	0.5	0.6	0.8	0.7	7.1	7.0	7.1
Province 1	Morang	Letang Municipality	4.6	2.8	3.7	3.9	4.7	4.3	2.4	2.1	2.3	3.8	2.8	3.3	3.9	3.2	3.5	3.7	3.2	3.4	3.3	4.8	4.1	3.4	3.7	3.6	3.6	3.3	3.4	3.4	3.9	3.7	0.1	1.1	0.6	0.3	0.3	0.3	2.7	2.6	2.6
Province 1	Morang	Miklajung Rural Municipality	4.9	5.1	5.0	4.3	3.8	4.0	0.6	0.7	0.7	0.0	0.2	0.1	3.9	0.4	2.1	3.4	2.5	3.0	1.2	0.7	1.0	3.0	5.5	4.3	5.8	4.3	5.1	3.4	3.5	3.4	2.1	6.0	4.1	0.7	0.0	0.3	8.4	9.6	9.0
Province 1	Morang	Pathari Shanishchare Municipality	4.7	5.7	5.2	3.7	4.0	3.8	4.0	4.2	4.1	1.7	3.8	2.8	1.0	0.7	0.9	3.3	3.7	3.5	0.4	0.9	0.7	5.4	6.5	6.0	2.9	5.3	4.1	2.9	4.3	3.6	1.6	1.7	1.7	0.7	0.0	0.4	4.6	4.7	4.7
Province 1	Morang	Rangeli Municipality	1.8	2.7	2.3	2.3	2.5	2.4	2.7	3.8	3.3	1.8	1.4	1.6	1.6	2.5	2.1	2.1	2.9	2.5	2.1	2.3	2.2	2.1	2.1	2.1	2.5	4.4	3.5	2.2	2.9	2.6	1.1	0.4	0.8	0.0	0.0	0.0	1.5	3.9	2.6

Annex 6.3: Percentage of dropouts

Province	District	Local Level	G1			G2			G3			G4			G5			G1-5			G6			G7			G8			G6-8			G9			G10			G9-10		
			Girls	Boys	Total	Girls	Boys	Total	Girls	Boys	Total	Girls	Boys	Total	Girls	Boys	Total	Girls	Boys	Total	Girls	Boys	Total	Girls	Boys	Total	Girls	Boys	Total	Girls	Boys	Total	Girls	Boys	Total	Girls	Boys	Total	Girls	Boys	Total
Province 1	Morang	Ratuwamai Municipality	4.3	3.9	4.1	3.9	2.9	3.4	1.9	1.4	1.6	3.7	4.1	3.9	3.1	3.3	3.2	3.3	2.8	3.1	3.8	1.1	2.4	2.3	4.4	3.4	3.0	3.5	3.2	3.1	3.0	3.0	1.5	1.8	1.6	0.0	0.7	0.4	5.3	8.7	7.0
Province 1	Morang	Sundarharaicha Municipality	4.1	2.8	3.4	1.3	4.5	2.9	3.6	4.7	4.1	3.8	3.4	3.6	0.5	3.1	1.8	2.4	3.8	3.1	3.8	4.9	4.4	2.2	1.7	2.0	2.4	3.2	2.8	2.8	3.3	3.0	1.0	1.7	1.4	0.8	0.1	0.5	2.9	2.0	2.5
Province 1	Morang	Sunwarshi Municipality	2.4	2.2	2.3	2.9	3.1	3.0	3.6	1.1	2.3	1.8	3.7	2.8	3.9	0.3	2.1	3.2	1.7	2.4	3.9	0.9	2.4	5.1	2.8	3.9	2.8	3.9	3.3	3.9	2.5	3.2	0.1	0.1	0.1	0.1	0.3	0.2	8.1	10.3	9.1
Province 1	Morang	Uralabari Municipality	2.6	3.1	2.9	2.1	0.6	1.3	1.1	4.8	2.9	0.4	4.5	2.5	3.5	3.8	3.6	2.3	3.1	2.7	3.8	2.0	2.9	3.4	4.2	3.8	1.9	6.4	4.1	3.0	4.2	3.6	2.1	1.3	1.7	0.0	0.5	0.2	2.4	3.3	2.9
Province 1	Sunsari	Barahkshetra Municipality	4.1	2.5	3.3	1.4	4.7	3.0	3.2	3.8	3.5	1.9	0.9	1.4	3.5	3.2	3.3	3.0	3.5	3.3	3.8	3.6	3.7	5.0	1.4	3.2	2.3	2.3	2.3	3.7	2.4	3.0	0.5	0.8	0.6	0.9	0.7	0.8	2.1	2.2	2.2
Province 1	Sunsari	Barju Rural Municipality	5.4	5.9	5.7	2.4	0.6	1.5	4.2	1.0	2.6	2.1	3.3	2.7	0.4	0.7	0.5	3.1	2.1	2.6	2.3	1.7	2.0	6.5	5.4	5.9	2.9	3.8	3.4	3.9	3.6	3.8	2.0	1.9	2.0	0.3	0.9	0.6	2.7	3.3	3.0
Province 1	Sunsari	Bhokraha Narsing Rural Municipality	1.4	5.4	3.4	9.0	4.4	6.7	1.5	0.5	1.0	3.3	4.5	3.9	2.0	2.4	2.2	3.5	3.2	3.3	2.6	9.6	6.1	8.4	6.3	7.3	1.8	4.5	3.2	4.3	6.8	5.5	0.2	1.8	1.0	0.3	0.8	0.6	8.3	13.3	10.8
Province 1	Sunsari	Dewanganj Rural Municipality	1.7	4.6	3.2	1.9	5.3	3.6	4.1	0.2	2.1	4.1	1.3	2.7	3.6	1.1	2.3	2.8	2.8	2.8	1.3	2.3	1.8	2.9	5.2	4.0	5.6	11.7	8.7	3.3	6.4	4.8	0.7	4.7	2.7	0.0	0.0	0.0	6.9	13.9	10.4
Province 1	Sunsari	Dharan Sub Metropolitan City	2.7	4.5	3.6	4.7	3.4	4.1	2.4	4.0	3.2	1.2	2.3	1.8	1.2	3.2	2.2	2.7	3.8	3.3	2.1	2.2	2.2	5.8	2.6	4.2	2.4	2.1	2.2	3.4	2.3	2.9	0.7	0.8	0.8	0.2	0.6	0.4	4.9	5.6	5.3
Province 1	Sunsari	Duhabi Municipality	4.0	6.0	5.0	2.4	0.4	1.4	4.0	0.6	2.3	1.7	2.9	2.3	1.2	3.2	2.2	2.9	2.6	2.7	3.9	4.6	4.2	3.5	3.0	3.2	2.2	2.2	2.2	3.2	3.2	3.2	0.2	1.3	0.7	0.7	1.0	0.9	2.9	3.4	3.1
Province 1	Sunsari	Gadhi Rural Municipality	2.5	4.0	3.3	2.3	3.9	3.1	3.1	2.7	2.9	2.5	3.3	2.9	3.9	3.3	3.6	3.0	3.5	3.2	0.7	1.4	1.0	2.9	3.7	3.3	5.8	8.9	7.3	3.1	4.7	3.9	0.4	5.1	2.8	0.0	0.0	0.0	7.7	9.0	8.3
Province 1	Sunsari	Harinagar Rural Municipality	2.3	5.4	3.8	3.7	1.3	2.5	2.9	1.2	2.1	1.6	4.1	2.9	1.8	4.7	3.2	2.7	3.1	2.9	5.2	6.8	6.0	11.5	2.0	6.8	3.7	4.7	4.2	6.8	4.5	5.7	0.4	0.5	0.4	0.2	0.0	0.1	6.0	5.3	5.6
Province 1	Sunsari	Inaruwa Municipality	5.0	4.3	4.7	0.8	0.9	0.8	3.3	3.8	3.5	1.7	4.7	3.2	3.6	2.6	3.1	3.2	2.9	3.0	2.9	3.0	2.9	3.8	3.8	3.8	4.0	4.9	4.5	3.6	3.9	3.7	1.7	0.6	1.1	0.7	0.0	0.4	2.2	3.5	2.9
Province 1	Sunsari	Itahari Sub Metropolitan City	1.8	6.0	3.9	3.0	1.4	2.2	1.3	1.1	1.2	2.2	2.2	2.2	3.4	2.6	3.0	2.4	2.8	2.6	0.2	5.0	2.6	5.4	5.1	5.2	2.3	3.0	2.6	2.6	4.3	3.5	0.3	1.5	0.9	0.9	0.3	0.6	4.6	4.9	4.8
Province 1	Sunsari	Koshi Rural Municipality	4.7	4.4	4.6	0.6	4.6	2.6	1.5	1.5	1.5	1.7	4.3	3.0	3.2	2.5	2.8	2.5	3.2	2.9	2.6	5.2	3.9	4.4	2.2	3.3	6.4	6.3	6.3	4.5	4.6	4.5	1.9	2.0	1.9	0.8	0.2	0.5	5.5	9.6	7.7
Province 1	Sunsari	Ramdhuni Municipality	2.0	6.7	4.4	0.3	2.3	1.3	0.9	3.8	2.3	1.5	4.1	2.8	3.2	2.8	3.0	1.6	3.9	2.8	2.0	1.2	1.6	3.3	3.6	3.5	2.7	6.0	4.4	2.7	3.6	3.1	1.8	1.6	1.7	0.3	0.6	0.5	5.5	4.2	4.8
Province 1	Dhankuta	Chaubise Rural Municipality	3.5	6.2	4.9	2.5	4.1	3.3	0.6	0.3	0.5	2.3	0.5	1.4	3.5	2.5	3.0	2.5	3.3	2.9	4.0	6.3	5.2	3.1	3.1	3.1	4.1	5.5	4.8	3.7	5.0	4.3	0.6	4.1	2.3	0.6	0.2	0.4	5.7	9.1	7.4
Province 1	Dhankuta	Chhathar Jorpati Rural Municipality	3.7	4.2	4.0	3.9	1.1	2.5	2.2	4.5	3.3	2.2	2.0	2.1	2.8	1.9	2.3	3.2	2.9	3.0	3.4	0.6	2.0	2.9	5.3	4.1	3.4	2.7	3.1	3.2	2.9	3.1	1.1	1.8	1.5	0.4	0.3	0.4	3.4	6.4	4.9
Province 1	Dhankuta	Dhankuta Municipality	3.4	5.8	4.6	2.4	2.1	2.2	2.3	4.4	3.4	2.2	3.9	3.1	2.7	2.1	2.4	2.7	3.6	3.2	1.8	2.1	1.9	6.4	4.3	5.3	4.2	2.9	3.6	4.1	3.1	3.6	1.2	0.4	0.8	0.3	0.2	0.2	3.5	3.4	3.4
Province 1	Dhankuta	Mahalaxmi Municipality	2.1	4.2	3.2	1.6	0.7	1.2	1.6	2.2	1.9	1.2	3.4	2.3	1.3	3.0	2.1	1.7	2.5	2.1	1.9	4.6	3.2	2.6	2.9	2.8	4.9	2.7	3.8	3.1	3.4	3.2	0.4	0.7	0.6	0.2	0.3	0.3	3.8	3.2	3.5
Province 1	Dhankuta	Pakhribas Municipality	2.9	2.4	2.6	4.8	2.9	3.8	0.0	2.9	1.5	0.5	4.3	2.4	3.1	2.5	2.8	2.7	2.7	2.7	1.6	2.8	2.2	3.2	1.9	2.5	1.9	4.4	3.2	2.3	3.0	2.6	0.8	1.5	1.1	0.2	0.6	0.4	5.0	5.0	5.0
Province 1	Dhankuta	Sangurigadhi Rural Municipality	2.3	4.0	3.1	2.2	3.7	3.0	3.0	3.0	3.0	0.0	2.1	1.1	2.9	1.2	2.1	2.6	3.0	2.8	3.9	3.2	3.6	4.0	3.5	3.8	3.6	2.0	2.8	3.8	2.9	3.4	0.6	1.1	0.8	0.5	0.7	0.6	5.9	8.2	7.1
Province 1	Dhankuta	Shahidbhumi Rural Municipality	4.1	3.0	3.5	1.8	1.8	1.8	0.7	1.8	1.2	3.9	4.6	4.2	2.7	1.1	1.9	2.3	1.9	2.1	0.6	5.2	2.9	5.3	8.5	6.9	3.0	8.0	5.5	3.0	7.2	5.1	1.5	0.6	1.1	0.0	0.0	0.0	7.4	5.1	6.3
Province 1	Terhathum	Aathrai Rural Municipality	6.2	1.1	3.6	1.7	4.6	3.1	1.5	2.4	2.0	0.5	0.2	0.3	0.6	0.3	0.4	2.5	2.1	2.3	0.7	4.3	2.5	5.9	4.7	5.3	2.7	2.5	2.6	3.1	3.8	3.5	0.1	0.7	0.4	0.2	0.2	0.2	5.8	4.6	5.2
Province 1	Terhathum	Chhathar Rural Municipality	2.9	4.9	3.9	1.5	4.9	3.2	1.4	2.2	1.8	3.6	5.0	4.3	3.6	3.9	3.7	2.3	4.0	3.2	0.3	5.0	2.7	2.6	2.2	2.4	5.6	5.1	5.3	2.8	4.1	3.5	0.7	1.6	1.1	0.8	0.6	0.7	6.0	4.0	5.0
Province 1	Terhathum	Laligurans Municipality	3.0	3.0	3.0	1.3	3.1	2.2	1.8	2.3	2.0	2.9	3.5	3.2	1.2	1.8	1.5	1.8	2.6	2.2	1.2	2.1	1.7	4.6	4.1	4.3	3.0	3.2	3.1	2.9	3.1	3.0	1.3	0.8	1.1	0.0	0.3	0.1	1.6	3.7	2.7
Province 1	Terhathum	Menchhayayem Rural Municipality	6.1	2.0	4.1	3.5	4.8	4.2	0.9	1.2	1.1	3.5	3.7	3.6	1.7	2.6	2.1	3.0	2.7	2.9	1.3	1.6	1.4	0.0	1.3	0.6	2.0	1.3	1.7	1.1	1.4	1.3	1.7	0.0	0.8	0.5	0.0	0.3	4.0	1.6	2.8
Province 1	Terhathum	Myanglung Municipality	4.6	5.7	5.2	4.5	3.4	3.9	3.4	4.2	3.8	4.3	4.6	4.4	1.5	1.4	1.4	3.5	3.7	3.6	2.3	2.9	2.6	2.2	3.2	2.7	4.8	5.9	5.4	3.1	4.0	3.5	0.6	0.8	0.7	0.0	0.0	0.0	3.6	2.3	2.9
Province 1	Terhathum	Phedap Rural Municipality	6.4	4.5	5.4	1.2	4.2	2.7	3.9	2.9	3.4	0.9	4.0	2.5	0.9	3.4	2.2	3.1	3.8	3.4	1.2	0.7	1.0	4.9	2.7	3.8	3.4	4.0	3.7	3.2	2.5	2.8	1.2	1.2	1.2	0.2	0.5	0.3	10.7	12.6	11.7
Province 1	Sankhuwasabha	Bhotkhola Rural Municipality	2.3	5.5	3.9	3.4	1.9	2.7	0.3	3.2	1.7	0.6	3.0	1.8	3.9	3.4	3.6	2.5	3.5	3.0	3.4	3.0	3.2	3.4	4.1	3.8	3.4	4.8	4.1	3.4	3.9	3.7	0.5	1.8	1.1	0.1	0.2	0.2	4.9	2.9	4.0
Province 1	Sankhuwasabha	Chainpur Municipality	5.7	2.4	4.0	4.9	3.5	4.2	2.7	2.9	2.8	0.0	2.8	1.4	3.6	3.5	3.5	4.2	3.1	3.6	2.7	4.2	3.5	5.5	4.5	5.0	4.4	3.6	4.0	4.2	4.1	4.2	0.9	0.4	0.7	0.6	0.7	0.7	14.9	13.3	14.1
Province 1	Sankhuwasabha	Chichila Rural Municipality	4.4	3.7	4.0	0.0	2.6	1.3	1.3	0.0	0.6	1.5	3.6	2.6	0.0	2.7	1.4	1.4	2.3	1.8	0.0	1.6	0.8	2.8	1.5	2.2	2.2	4.1	3.2	1.7	2.4	2.0	2.1	0.8	1.5	0.7	0.6	0.6	3.8	2.2	3.0
Province 1	Sankhuwasabha	Dharmadevi Municipality	4.9	7.5	6.2	4.1	7.1	5.6	3.6	0.1	1.9	2.5	1.0	1.8	3.3	0.8	2.1	4.0	3.9	3.9	2.4	2.5	2.4	1.8	2.0	1.9	3.6	2.2	2.9	2.6	2.2	2.4	0.2	0.9	0.6	0.4	0.6	0.5	4.2	7.1	5.6
Province 1	Sankhuwasabha	Khandbari Municipality	5.4	5.6	5.5	3.3	3.7	3.5	2.1	0.2	1.1	3.7	2.8	3.3	0.5	1.9	1.2	2.8	2.9	2.8	3.9	4.5	4.2	5.5	2.9	4.2	3.2	3.5	3.3	4.2	3.6	3.9	1.7	1.7	1.7	0.1	0.3	0.2	4.3	5.1	4.7
Province 1	Sankhuwasabha	Madi Municipality	7.1	11.1	9.1	6.9	6.7	6.8	2.5	4.0	3.2	4.2	1.5	2.8	3.0	3.4	3.2	4.9	6.3	5.6	3.6	8.6	6.1	5.6	4.3	4.9	5.2	4.9	5.1	4.8	5.9	5.4	2.6	0.8	1.7	0.2	0.3	0.2	12.3	8.9	10.6
Province 1	Sankhuwasabha	Makalu Rural Municipality	6.7	7.4	7.0	4.3	2.0	3.2	3.2	0.6	1.9	1.6	4.0	2.8	0.2	3.2	1.7	3.6	3.3	3.5	3.8	3.2	3.5	5.5	4.4	4.9	3.4	4.6	4.0	4.2	4.1	4.2	0.6	1.7	1.2	0.0	0.0	0.0	7.2	3.2	5.3
Province 1	Sankhuwasabha	Panchakhapan Municipality	2.6	7.0	4.8	1.3	2.8	2.1	2.0	4.7	3.4	2.6	0.0	1.3	3.6	2.0	2.8	2.4	4.1	3.3	1.2	2.5	1.8	4.3	4.1	4.2	3.7	2.0	2.9	3.1	2.9	3.0	1.5	0.4	0.9	0.6	0.0	0.3	7.9	5.7	6.8
Province 1	Sankhuwasabha	Sabhapokhari Rural Municipality	6.3	2.6	4.4	3.6	4.9	4.3	3.6	4.0	3.8	1.7	2.4	2.0	2.8	1.6	2.2	4.1	3.3	3.7	3.9	3.5	3.7	5.0	4.6	4.8	2.0	1.7	1.8	3.6	3.3	3.4	1.1	0.7	0.9	0.2	0.8	0.5	10.6	3.9	7.2
Province 1	Sankhuwasabha	Silichong Rural Municipality	2.6	4.6	3.6	2.0	0.5	1.3	3.9	2.9	3.4	0.3	1.1	0.7	3.3	1.7	2.5	3.0	2.4	2.7	0.6	4.1	2.3	2.0	4.6	3.3	7.8	5.1	6.5	3.5	4.6	4.0	0.8	3.7	2.2	0.0	0.8	0.4	9.8	7.9	8.8
Province 1	Bhojpur	Aamchowk Rural Municipality	4.7	6.2	5.5	5.5	2.7	4.1	1.7	4.4	3.0	4.2	4.5	4.4	1.1	0.2	0.6	3.2	3.4	3.3	3.9	2.2	3.0	4.4	5.4	4.9	1.8	6.8	4.3	3.4	4.8	4.1	0.8	7.0	3.9	0.6	0.4	0.5	9.6	14.5	11.8
Province 1	Bhojpur	Arun Rural Municipality	2.9	2.8	2.9	3.8	4.9	4.3	3.8	4.1	4.0	2.4	1.9	2.1	2.8	2.2	2.5	3.3	3.5	3.4	2.5	1.4	1.9	2.4	1.2	1.8	1.7	4.7	3.2	2.2	2.5	2.3	3.3	0.5	1.9	0.3	0.1	0.2	23.0	13.5	18.3
Province 1	Bhojpur	Bhojpur Municipality	5.6	4.9	5.2	3.7	4.3	4.0	0.5	2.7	1.6	4.2	0.5	2.3	0.4	1.2	0.8	2.5	3.3	2.9	3.2	4.2	3.7	2.8	0.9	1.8	1.9	3.9	2.9	2.6	3.0	2.8	0.0	1.0	0.5	0.5	0.4	0.4	2.8	3.1	3.0
Province 1	Bhojpur	Hatuwagadhi Rural Municipality	5.5	3.2	4.4	3.7	4.6	4.2	2.0	0.5	1.2	1.9	1.6	1.7	0.7	1.9	1.3	3.0	2.5	2.8	3.8	2.8	3.3	3.4	3.1	3.3	2.5	3.7	3.1	3.2	3.2	3.2	1.7	1.3	1.5	0.9	0.7	0.8	1.8	2.5	2.2
Province 1	Bhojpur	Pauwadungma Rural Municipality	1.6	6.7	4.1	1.0	3.5	2.3	1.0	0.4	0.7	1.8	4.0	2.9	3.9	1.7	2.8	1.9	3.1	2.5	3.6	1.5	2.6	5.6	1.6	3.6	2.5	2.4	2.5	3.9	1.9	2.9	1.2	0.0	0.6	0.6	0.0	0.3	4.0	2.2	3.2
Province 1	Bhojpur	Ramprasad Rai Rural Municipality	5.5	2.5	4.0	5.5	2.9	4.2	3.2	0.3	1.7	3.5	1.1	2.3	1.1	2.7	1.9	3.8	2.1	3.0	3.3	3.1	3.2	4.5	6.3	5.4	5.8	3.3	4.6	4.5	4.2	4.4	0.2	1.1	0.6	0.2	0.7	0.5	3.1	3.7	3.4
Province 1	Bhojpur	Salpasilichho Rural Municipality	3.6	6.3	4.9	2.0	4.4	3.2	1.5	4.1	2.8	0.6	3.0	1.8	2.5	1.4	1.9	2.4	4.0	3.2	0.3	1.2	0.7	6.4	4.9	5.7	2.5	3.3	2.9	3.1	3.1	3.1	0.8	0.8	0.8	0.0	0.0	0.0	1.4	2.2	1.8
Province 1	Bhojpur	Shadananda Municipality	5.7	2.1	3.9	2.4	5.1	3.8	2.7	1.8	2.3	0.6	2.0	1.3	0.3	1.1	0.7	2.8	2.5	2.7	3.1	3.0	3.1	4.2	3.5	3.8	3.4	3.4	3.4	3.6	3.3	3.4	0.6	6.0	3.3	0.5	0.2	0.4	12.5	14.1	13.3
Province 1	Bhojpur	Temkemaiyung Rural Municipality	5.9	9.2	7.6	4.7	4.8	4.8	0.5	0.0	0.3	2.2	0.7	1.5	2.7	3.3	3.0	3.5	4.3	3.9	2.1	4.6	3.3	4.8	4.0	4.4	6.8	6.9	6.9	4.6	5.2	4.9	0.7	1.4	1.0	0.2	0.7	0.5	5.9	8.0	7.0
Province 1	Solukhumbu	Municipality	8.1	5.2	6.6	4.6	8.2	6.4	1.4	2.1	1.8	3.2	2.0	2.6	0.3	3.4	1.9	3.6	4.7	4.2	1.0	3.9	2.4	2.6	3.1	2.8	6.5	8.9	7.7	3.3	5.3	4.3	0.2	0.6	0.4	0.5	0.0	0.2	3.2	2.2	2.7
Province 1	Solukhumbu	Likhupike Rural Municipality	0.0	1.6	0.8	0.0	0.0	0.0	0.0	0.0	0.0	0.0	0.0	0.0	0.0	0.0	0.0	0.0	0.4	0.2	0.0	0.6	0.3	3.2	3.1	3.1	0.0	2.1	1.1	1.1	1.9	1.5	0.0	0.0	0.0	0.7	0.9	0.8	0.8	1.1	1.0
Province 1	Solukhumbu	Mahakulung Rural Municipality	2.4	3.7	3.0	1.7	1.1	1.4	2.3	2.0	2.2	0.6	1.0	0.8	1.9	1.5	1.7	2.1	2.1	2.1	2.5	0.5	1.5	1.8	1.9	1.9	3.2	3.1	3.2	2.5	1.8	2.2	1.9	0.3	1.1	0.0	0.0	0.0	2.0	4.0	2.9
Province 1	Solukhumbu	Mapya Dudhkoshi Rural Municipality	9.9	5.1	7.5	1.3	3.9	2.6	1.5	4.6	3.0	3.6	1.7	2.6	3.8	4.0	3.9	4.1	4.4	4.3	0.9	6.5	3.7	2.5	6.0	4.2	4.6	5.9	5.2	2.7	6.1	4.4	1.1	4.3	2.7	0.0	0.0	0.0	5.0	8.7	6.7
Province 1	Solukhumbu	Nechasalyan Rural Municipality	2.0	6.6	4.3	1.9	4.3	3.1	3.5	1.2	2.3	1.4	1.4	1.4	3.1	1.5	2.3	2.6	3.4	3.0	1.6	4.5	3.0	3.4	4.3	3.9	2.1	5.3	3.7	2.4	4.7	3.5	1.5	1.4	1.5	0.5	0.2	0.3	4.0	6.8	5.4
Province 1	Solukhumbu	Solududhakunda Municipality	2.0	4.8	3.4	1.7	4.2	3.0	2.4	4.8	3.6	0.9	3.6	2.3	3.0	2.7	2.9	2.3	4.1	3.2	2.4	2.1	2.2	5.4	4.4	4.9	4.9	3.4	4.2	4.2	3.3	3.8	1.8	1.9	1.9	0.6	0.2	0.4	10.3	8.6	9.5
Province 1	Solukhumbu	Sotang Rural Municipality	1.9	4.4	3.1	6.5	9.5	8.0	0.8	1.9	1.4	3.7	4.9	4.3	0.1	4.3	2.2	2.3	5.0	3.7	3.1	1.7	2.4	4.3	7.4	5.9	0.8	1.6	1.2	2.7	3.6	3.2	2.0	3.0	2.5	0.0	0.0	0.0	4.9	9.0	6.9

Annex 6.3: Percentage of dropouts

Province	District	Local Level	G1			G2			G3			G4			G5			G1-5			G6			G7			G8			G6-8			G9			G10			G9-10		
			Girls	Boys	Total	Girls	Boys	Total	Girls	Boys	Total	Girls	Boys	Total	Girls	Boys	Total	Girls	Boys	Total	Girls	Boys	Total	Girls	Boys	Total	Girls	Boys	Total	Girls	Boys	Total	Girls	Boys	Total	Girls	Boys	Total	Girls	Boys	Total
Province 1	Solukhumbu	Thulung Dudhkoshi Rural Municipality	6.6	2.2	4.4	3.6	5.2	4.4	1.1	3.3	2.2	0.5	4.4	2.5	2.0	1.6	1.8	3.3	3.1	3.2	2.6	6.6	4.6	10.0	7.6	8.8	3.3	5.0	4.1	5.3	6.4	5.8	0.8	0.7	0.8	0.1	0.3	0.2	10.9	8.9	9.9
Province 1	Okhaldhunga	Champadevi Rural Municipality	6.0	5.6	5.8	0.8	7.4	4.1	2.2	4.3	3.2	3.8	3.2	3.5	1.8	3.8	2.8	2.7	5.3	4.0	1.7	2.9	2.3	3.6	10.3	6.9	7.9	3.7	5.8	4.4	5.6	5.0	2.6	6.6	4.6	0.0	0.8	0.4	8.8	11.1	9.9
Province 1	Okhaldhunga	Chisankhugadhi Rural Municipality	6.4	5.1	5.8	3.5	4.6	4.1	0.6	1.9	1.2	3.0	4.2	3.6	1.7	2.7	2.2	3.1	3.6	3.3	0.9	4.8	2.8	5.9	4.1	5.0	2.6	2.0	2.3	3.1	3.6	3.4	1.3	1.5	1.4	0.5	0.0	0.3	4.3	4.9	4.6
Province 1	Okhaldhunga	Khijidemba Rural Municipality	4.0	4.4	4.2	0.7	8.2	4.4	2.7	6.0	4.4	0.9	4.8	2.8	1.9	1.4	1.7	2.4	5.0	3.7	3.6	3.3	3.5	3.9	1.8	2.8	2.3	2.6	2.4	3.3	2.6	2.9	1.8	0.6	1.2	0.7	0.5	0.6	6.4	9.1	7.7
Province 1	Okhaldhunga	Likhu Rural Municipality	8.3	3.7	6.0	5.6	1.1	3.4	1.7	4.8	3.3	4.4	4.5	4.4	1.6	2.8	2.2	4.3	3.1	3.7	3.4	5.1	4.2	2.0	2.3	2.1	1.4	3.0	2.2	2.3	3.4	2.8	1.5	0.1	0.8	0.3	0.8	0.6	4.9	3.8	4.4
Province 1	Okhaldhunga	Manebhanjyang Rural Municipality	7.2	4.2	5.7	0.9	2.8	1.9	0.1	0.2	0.2	3.5	3.4	3.4	3.7	3.2	3.5	3.0	2.6	2.8	3.2	2.9	3.0	2.4	3.9	3.2	4.1	6.2	5.2	3.2	4.3	3.8	0.9	1.1	1.0	0.3	0.6	0.5	3.0	5.7	4.2
Province 1	Okhaldhunga	Molung Rural Municipality	4.7	9.1	6.9	4.0	4.0	4.0	3.6	4.8	4.2	4.5	4.0	4.3	1.5	1.6	1.5	3.5	4.9	4.2	3.6	2.7	3.1	2.6	2.6	2.6	7.3	6.0	6.7	4.5	3.8	4.1	0.2	1.9	1.1	0.0	0.0	0.0	1.1	7.0	3.8
Province 1	Okhaldhunga	Siddhicharan Municipality	6.5	3.4	4.9	1.6	5.2	3.4	1.0	2.9	1.9	3.3	1.3	2.3	0.2	3.4	1.8	2.3	3.7	3.0	3.3	0.0	1.7	4.0	1.7	2.9	2.2	2.3	2.2	3.2	1.3	2.3	2.0	0.6	1.3	0.0	0.3	0.2	3.5	3.7	3.6
Province 1	Okhaldhunga	Sunkoshi Rural Municipality	3.1	6.4	4.8	4.8	7.0	5.9	3.4	1.5	2.4	1.4	2.5	2.0	2.1	1.9	2.0	3.3	4.2	3.8	3.9	4.3	4.1	4.4	4.4	4.4	6.1	2.5	4.3	4.8	3.7	4.3	0.3	2.4	1.3	0.0	0.0	0.0	5.4	12.0	8.7
Province 1	Khotang	Aiselukharka Rural Municipality	3.5	3.4	3.4	0.2	0.7	0.4	0.0	0.8	0.4	0.3	2.5	1.4	0.5	0.8	0.7	1.0	1.4	1.2	3.2	1.4	2.3	2.4	2.4	2.4	5.2	4.4	4.8	3.6	2.7	3.2	2.0	0.9	1.4	0.8	0.2	0.5	10.9	8.5	9.8
Province 1	Khotang	Barahapokhari Rural Municipality	8.1	6.6	7.4	3.0	4.8	3.9	6.6	5.8	6.2	3.8	2.2	3.0	1.3	0.3	0.8	4.8	4.3	4.6	3.2	0.3	1.8	9.5	6.0	7.8	5.5	4.7	5.1	6.1	3.7	4.9	4.3	1.4	2.8	0.0	0.0	0.0	8.4	5.6	7.0
Province 1	Khotang	Municipality	8.5	2.4	5.5	1.8	4.1	2.9	1.5	3.2	2.3	4.3	5.0	4.6	1.2	3.4	2.3	3.3	3.3	3.3	1.7	3.2	2.5	3.5	7.7	5.6	4.9	2.6	3.8	3.4	4.5	3.9	1.2	1.5	1.3	0.7	0.1	0.4	5.9	7.2	6.5
Province 1	Khotang	Municipality	6.6	2.5	4.6	4.6	5.3	5.0	0.7	0.8	0.7	3.0	3.6	3.3	3.6	2.8	3.2	3.9	2.9	3.4	3.6	3.6	3.6	1.7	1.7	1.7	4.4	2.4	3.4	3.2	2.6	2.9	0.8	0.7	0.8	0.0	0.4	0.2	3.2	4.1	3.6
Province 1	Khotang	Halesi Tuwachung Municipality	5.9	3.1	4.5	5.6	0.2	2.9	3.0	4.8	3.9	3.9	4.5	4.2	1.8	0.5	1.2	4.1	2.1	3.1	4.0	4.0	4.0	3.1	6.5	4.8	3.1	11.3	7.2	3.4	7.3	5.3	0.9	0.9	0.9	0.1	0.4	0.2	6.8	4.8	5.9
Province 1	Khotang	Jantedhunga Rural Municipality	8.4	9.0	8.7	2.9	5.2	4.1	2.3	4.6	3.5	2.7	1.3	2.0	3.9	2.1	3.0	4.4	5.2	4.8	0.0	2.2	1.1	2.9	4.5	3.7	4.2	4.2	4.2	2.4	3.6	3.0	0.8	4.1	2.4	0.6	0.4	0.5	12.4	9.8	11.0
Province 1	Khotang	Kepilasagadhi Rural Municipality	2.4	4.3	3.4	4.9	3.0	4.0	2.8	2.3	2.6	0.6	0.2	0.4	1.0	2.5	1.8	2.8	3.0	2.9	0.2	1.9	1.0	4.3	8.4	6.4	4.7	4.3	4.5	3.1	4.9	4.0	1.8	0.8	1.3	0.3	0.8	0.6	4.2	6.5	5.3
Province 1	Khotang	Khotehang Rural Municipality	2.4	6.6	4.5	2.8	4.6	3.7	3.6	0.5	2.0	3.2	2.1	2.6	0.7	1.0	0.8	2.4	3.1	2.8	4.2	4.2	4.2	4.4	7.4	5.9	5.6	4.4	5.0	4.7	5.3	5.0	3.3	1.9	2.6	0.9	0.5	0.7	9.4	7.4	8.4
Province 1	Khotang	Rawa Besi Rural Municipality	2.5	5.7	4.1	5.4	8.8	7.1	8.4	4.9	6.7	3.5	4.1	3.8	0.4	0.0	0.2	4.2	4.8	4.5	3.9	6.7	5.3	3.9	4.4	4.1	2.8	1.7	2.2	3.5	4.3	3.9	0.7	1.0	0.9	0.5	0.7	0.6	4.4	5.0	4.7
Province 1	Khotang	Sakela Rural Municipality	10.7	8.9	9.8	10.0	2.5	6.3	4.1	7.9	6.0	1.0	2.0	1.5	3.7	2.6	3.2	7.1	5.5	6.3	2.8	4.5	3.7	3.5	3.8	3.7	3.4	2.3	2.9	3.2	3.6	3.4	0.4	0.4	0.4	0.0	0.0	0.0	5.4	4.8	5.1
Province 1	Udayapur	Belaka Municipality	6.2	3.5	4.8	5.6	4.4	5.0	1.5	2.3	1.9	3.9	1.6	2.8	2.8	3.4	3.1	4.0	3.4	3.7	1.8	4.2	3.0	3.8	2.4	3.1	3.2	3.5	3.3	2.9	3.4	3.2	1.8	1.7	1.7	0.2	0.4	0.3	6.2	4.8	5.5
Province 1	Udayapur	Chaudandigadhi Municipality	7.6	2.5	5.0	0.9	2.4	1.6	0.3	1.4	0.8	1.1	1.8	1.5	0.8	0.8	0.8	2.4	1.8	2.1	0.4	4.7	2.5	1.8	1.9	1.8	4.5	4.4	4.5	2.2	3.7	2.9	1.6	0.5	1.0	1.0	1.0	1.0	6.2	7.7	6.9
Province 1	Udayapur	Katari Municipality	3.2	4.6	3.9	1.6	0.6	1.1	4.2	1.0	2.6	3.0	0.8	1.9	0.4	0.3	0.3	2.4	1.6	2.0	0.1	3.9	2.0	5.4	4.5	5.0	2.7	5.7	4.2	2.8	4.7	3.7	1.0	1.6	1.3	0.7	0.0	0.3	4.5	7.5	5.9
Province 1	Udayapur	Limchungbung Rural Municipality	7.8	5.2	6.5	3.8	3.9	3.9	2.4	1.0	1.7	4.1	3.9	4.0	2.8	2.4	2.6	4.2	3.1	3.7	3.0	0.5	1.8	1.7	0.6	1.2	3.9	2.8	3.3	2.9	1.3	2.1	1.3	1.1	1.2	0.0	0.7	0.4	7.4	9.4	8.3
Province 1	Udayapur	Rautamai Rural Municipality	6.3	2.3	4.3	4.2	4.8	4.5	0.8	3.6	2.2	0.7	3.7	2.2	1.1	1.2	1.2	3.1	3.0	3.0	3.5	1.3	2.4	5.6	1.9	3.7	3.4	4.1	3.8	4.2	2.4	3.3	1.8	1.5	1.7	0.1	0.7	0.4	6.1	5.9	6.0
Province 1	Udayapur	Tapli Rural Municipality	3.8	5.3	4.6	0.9	2.0	1.4	1.4	1.9	1.6	1.6	3.2	2.4	0.5	1.1	0.8	1.6	2.6	2.1	1.5	2.2	1.9	1.6	4.4	3.0	1.6	2.1	1.9	1.6	2.9	2.2	1.1	5.8	3.5	0.3	0.4	0.3	2.2	9.9	5.8
Province 1	Udayapur	Triyuga Municipality	5.2	5.2	5.2	4.6	2.2	3.4	1.3	1.2	1.3	4.2	3.9	4.1	3.1	2.9	3.0	3.6	2.9	3.2	1.0	3.7	2.3	4.6	9.2	6.9	1.9	3.0	2.4	2.5	5.3	3.9	1.3	1.4	1.4	0.5	0.3	0.4	5.1	4.4	4.7
Province 1	Udayapur	Udayapurgadhi Rural Municipality	6.5	4.6	5.6	4.5	3.8	4.1	3.3	2.9	3.1	3.6	0.3	2.0	1.2	2.7	1.9	3.9	3.5	3.7	3.2	4.1	3.7	4.5	2.3	3.4	4.2	5.0	4.6	4.0	3.8	3.9	0.6	0.8	0.7	0.3	0.2	0.3	2.9	4.6	3.7
Madhesh	Saptari	Municipality	0.8	0.0	0.4	1.6	4.1	2.8	0.7	4.2	2.5	0.3	2.6	1.5	3.5	2.8	3.1	1.6	2.8	2.2	3.0	0.6	1.8	0.0	2.0	1.0	0.6	2.5	1.6	1.2	1.7	1.5	1.2	0.0	0.6	0.0	0.4	0.2	0.6	0.1	0.3
Madhesh	Saptari	Balan Bihul Rural Municipality	0.0	0.7	0.3	0.0	0.4	0.2	0.0	0.3	0.2	0.7	0.4	0.6	0.4	2.5	1.5	0.1	1.0	0.5	1.9	0.6	1.3	2.0	0.0	1.0	2.3	2.6	2.4	2.1	1.1	1.6	0.5	0.3	0.4	0.0	0.0	0.0	2.3	1.2	1.7
Madhesh	Saptari	Bishnupur Rural Municipality	3.7	1.9	2.8	1.4	2.8	2.1	2.2	3.5	2.9	3.3	4.9	4.1	1.6	2.6	2.1	2.2	2.7	2.5	3.1	1.2	2.1	2.1	2.3	2.2	3.6	7.9	5.7	2.9	3.8	3.4	0.4	1.4	0.9	0.0	0.0	0.0	1.2	2.7	2.0
Madhesh	Saptari	Bodebarsaien Municipality	3.7	3.6	3.6	3.0	3.3	3.2	2.2	3.9	3.0	0.2	0.9	0.6	2.4	1.0	1.7	2.8	3.0	2.9	1.0	2.9	1.9	1.6	2.3	1.9	2.8	3.7	3.2	1.8	2.9	2.4	0.3	0.3	0.3	0.0	0.0	0.0	0.1	0.2	0.1
Madhesh	Saptari	Chhinnamasta Rural Municipality	4.3	4.1	4.2	1.6	2.3	2.0	3.5	3.8	3.7	0.1	0.5	0.3	3.8	0.8	2.3	3.3	2.8	3.0	3.1	4.0	3.5	9.1	2.6	5.9	0.0	0.0	0.0	4.1	2.2	3.1	0.9	0.0	0.4	0.0	0.0	0.0	0.6	0.0	0.3
Madhesh	Saptari	Dakneshwori Municipality	3.4	3.5	3.4	1.9	1.6	1.7	1.6	0.6	1.1	3.4	0.0	1.7	0.7	2.0	1.3	1.9	1.9	1.9	2.6	2.0	2.3	1.9	0.9	1.4	10.5	7.3	8.9	5.0	3.4	4.2	1.1	4.9	3.0	0.0	0.0	0.0	8.5	9.9	9.2
Madhesh	Saptari	Hanumannagar Kankalini Municipality	4.9	10.3	7.6	4.8	2.7	3.7	0.2	4.9	2.6	1.4	4.6	3.0	2.1	3.4	2.8	3.0	5.3	4.2	1.0	5.5	3.3	1.7	4.4	3.1	7.0	10.5	8.8	3.3	6.8	5.0	0.3	1.1	0.7	0.3	0.8	0.5	3.7	6.3	5.0
Madhesh	Saptari	Kanchanroop Municipality	4.5	7.5	6.0	5.0	3.7	4.3	3.7	0.4	2.1	3.3	2.4	2.8	3.6	0.4	2.0	4.2	3.0	3.6	1.8	3.5	2.7	3.6	4.1	3.9	4.4	2.9	3.7	3.3	3.5	3.4	0.7	0.4	0.5	0.0	0.8	0.4	6.2	7.5	6.9
Madhesh	Saptari	Khadak Municipality	2.8	6.1	4.4	3.4	3.8	3.6	4.0	1.5	2.7	0.9	1.4	1.2	1.7	3.4	2.5	3.0	3.7	3.3	2.4	4.9	3.7	1.9	2.0	2.0	3.3	8.3	5.8	2.5	5.1	3.8	1.5	1.8	1.6	0.5	0.0	0.3	3.6	7.3	5.4
Madhesh	Saptari	Mahadeva Rural Municipality	2.7	3.2	2.9	3.2	3.4	3.3	2.0	3.1	2.5	1.9	0.3	1.1	3.3	3.2	3.2	2.8	3.2	3.0	1.7	3.0	2.3	2.1	1.2	1.7	2.2	2.5	2.4	2.0	2.3	2.1	0.0	1.2	0.6	0.0	0.0	0.0	0.0	0.7	0.3
Madhesh	Saptari	Rajbiraj Municipality	4.4	3.9	4.1	2.8	4.3	3.5	2.6	2.5	2.5	3.8	1.8	2.8	1.6	1.0	1.3	2.8	2.9	2.9	1.6	3.5	2.5	4.3	2.9	3.6	2.1	1.7	1.9	2.7	2.7	2.7	0.7	0.8	0.7	0.6	0.4	0.5	3.1	2.5	2.7
Madhesh	Saptari	Rajgadh Rural Municipality	4.2	2.6	3.4	1.2	4.8	3.0	0.4	3.2	1.8	1.0	4.5	2.8	1.3	2.1	1.7	1.8	3.2	2.5	3.5	0.6	2.1	2.4	3.0	2.7	5.7	4.9	5.3	3.9	2.8	3.4	4.9	1.4	3.2	0.0	0.0	0.0	9.9	6.5	8.4
Madhesh	Saptari	Rupani Rural Municipality	2.8	4.5	3.6	3.0	1.3	2.2	2.8	1.4	2.1	2.6	2.3	2.4	0.3	0.0	0.2	2.3	1.8	2.0	0.8	1.1	1.0	2.1	4.7	3.4	0.4	0.4	0.4	1.1	2.1	1.6	0.0	0.0	0.0	0.5	1.0	0.8	3.1	2.0	2.6
Madhesh	Saptari	Saptakoshi Municipality	3.3	1.8	2.5	2.6	3.0	2.8	3.1	3.6	3.4	4.3	4.0	4.2	3.0	1.9	2.4	3.0	2.5	2.8	6.2	0.7	3.5	4.5	2.5	3.5	11.1	7.1	9.1	7.3	3.4	5.4	2.9	0.6	1.8	0.0	0.0	0.0	14.5	16.6	15.6
Madhesh	Saptari	Shambhunath Municipality	3.3	4.8	4.0	3.0	4.1	3.6	2.8	3.3	3.0	2.7	2.4	2.5	2.2	1.7	1.9	2.8	3.5	3.1	3.3	3.7	3.5	3.3	3.5	3.4	3.1	3.5	3.3	3.2	3.5	3.4	1.7	1.3	1.5	0.6	0.2	0.4	2.1	3.2	2.7
Madhesh	Saptari	Surunga Municipality	5.3	4.6	4.9	1.7	1.6	1.7	0.2	2.3	1.2	3.1	0.5	1.8	2.1	0.2	1.1	2.3	2.2	2.2	1.9	3.3	2.6	4.8	3.8	4.3	2.5	2.5	2.5	3.1	3.2	3.1	0.6	0.6	0.6	0.8	0.3	0.5	6.8	6.4	6.6
Madhesh	Saptari	Tilathi Koiladi Rural Municipality	3.0	1.5	2.2	3.3	3.9	3.6	2.6	3.2	2.9	4.3	1.1	2.7	2.2	4.0	3.1	2.8	3.1	3.0	0.8	1.8	1.3	2.2	1.0	1.6	2.7	2.0	2.4	1.9	1.6	1.8	0.3	0.8	0.5	0.0	0.0	0.0	3.9	3.0	3.5
Madhesh	Saptari	Tirahut Rural Municipality	10.5	5.2	7.9	4.0	3.4	3.7	2.9	4.8	3.9	3.7	1.4	2.5	0.5	2.4	1.4	4.5	3.9	4.2	2.8	2.1	2.4	5.8	8.3	7.1	5.2	10.0	7.6	4.6	6.8	5.7	0.7	0.3	0.5	0.0	0.0	0.0	2.8	3.4	3.1
Madhesh	Siraha	Arnama Rural Municipality	1.2	2.6	1.9	0.3	0.2	0.3	1.1	2.3	1.7	1.3	2.2	1.8	0.0	0.0	0.0	0.6	1.3	1.0	0.0	0.0	0.0	0.9	1.4	1.1	1.6	0.4	1.0	0.8	0.6	0.7	0.6	1.0	0.8	0.0	0.0	0.0	2.9	4.7	3.9
Madhesh	Siraha	Aurahi Rural Municipality	4.7	5.1	4.9	2.3	3.0	2.6	1.8	2.0	1.9	3.5	4.1	3.8	3.3	0.4	1.9	3.0	2.6	2.8	0.0	2.3	1.2	1.0	2.3	1.7	3.8	4.1	4.0	1.6	2.9	2.3	1.8	0.3	1.0	0.0	0.0	0.0	1.9	3.7	2.7
Madhesh	Siraha	Bariyarpatti Rural Municipality	1.2	0.9	1.0	1.2	1.5	1.4	0.4	1.3	0.9	1.4	2.1	1.8	0.5	1.1	0.8	0.8	1.2	1.0	0.0	0.0	0.0	3.9	1.4	2.6	4.2	5.3	4.7	2.7	2.2	2.4	0.8	0.1	0.5	0.0	0.0	0.0	1.3	3.9	2.6
Madhesh	Siraha	Bhagawanpur Rural Municipality	0.7	1.5	1.1	0.3	0.2	0.2	0.6	1.4	1.0	0.0	0.3	0.2	0.0	0.0	0.0	0.4	0.8	0.6	0.0	0.8	0.4	0.0	0.0	0.0	0.0	0.0	0.0	0.0	0.3	0.1	0.0	0.0	0.0	0.0	0.0	0.0	0.0	0.0	0.0
Madhesh	Siraha	Bishnupur Rural Municipality	2.6	2.8	2.7	0.9	4.9	2.9	3.3	2.1	2.7	3.0	3.2	3.1	1.2	1.1	1.2	2.0	2.7	2.4	1.9	3.4	2.6	4.5	1.2	2.9	2.7	4.8	3.8	3.1	3.1	3.1	6.1	0.5	3.3	0.0	0.0	0.0	11.4	12.7	12.0
Madhesh	Siraha	Dhangadhimai Municipality	1.4	2.1	1.7	2.3	2.8	2.6	1.1	1.3	1.2	2.2	1.8	2.0	2.1	3.3	2.7	1.7	2.4	2.0	3.6	1.7	2.7	1.5	4.1	2.8	6.0	5.6	5.8	3.7	3.8	3.8	0.9	0.8	0.9	0.0	0.0	0.0	3.4	3.4	3.4
Madhesh	Siraha	Golbazar Municipality	6.2	6.3	6.3	4.2	0.8	2.5	1.5	4.3	2.9	2.9	3.9	3.4	3.3	3.5	3.4	3.8	3.7	3.8	0.8	1.1	1.0	4.8	2.5	3.6	3.7	3.4	3.5	3.1	2.3	2.7	0.7	0.2	0.4	0.3	0.6	0.5	3.9	4.9	4.5
Madhesh	Siraha	Kalyanpur Municipality	2.1	3.7	2.9	2.2	3.0	2.6	3.1	4.3	3.7	1.2	2.2	1.7	1.8	3.2	2.5	2.3	3.6	2.9	0.2	0.6	0.4	0.0	0.0	0.0	2.7	4.0	3.4	1.0	1.5	1.3	0.5	0.6	0.5	0.0	0.0	0.0	0.3	0.4	0.3
Madhesh	Siraha	Karjanha Municipality	3.9	2.7	3.3	1.2	3.1	2.2	2.4	3.7	3.1	3.4	0.2	1.8	0.5	3.6	2.1	2.0	3.3	2.6	0.5	4.9	2.7	1.2	3.3	2.2	1.8	4.5	3.1	1.1	4.2	2.7	0.9	0.8	0.8	0.0	0.0	0.0	1.6	2.4	2.0
Madhesh	Siraha	Lahan Municipality	2.1	5.4	3.8	1.0	2.1	1.5	0.3	2.0	1.2	1.2	2.0	1.6	1.6	1.9	1.8	1.3	2.8	2.1	2.2	3.9	3.0	5.8	4.0	4.9	4.2	2.3	3.3	4.1	3.4	3.7	0.7	0.9	0.8	0.0	0.0	0.0	1.2	2.3	1.8

Annex 6.3: Percentage of dropouts

Province	District	Local Level	G1			G2			G3			G4			G5			G1-5			G6			G7			G8			G6-8			G9			G10			G9-10		
			Girls	Boys	Total	Girls	Boys	Total	Girls	Boys	Total	Girls	Boys	Total	Girls	Boys	Total	Girls	Boys	Total	Girls	Boys	Total	Girls	Boys	Total	Girls	Boys	Total	Girls	Boys	Total	Girls	Boys	Total	Girls	Boys	Total	Girls	Boys	Total
Madhesh	Siraha	Laxmipur Patari Rural Municipality	3.4	4.4	3.9	2.2	3.6	2.9	3.0	3.4	3.2	1.5	2.9	2.2	1.9	0.1	1.0	2.6	2.9	2.7	2.0	3.8	2.9	3.2	2.8	3.0	3.3	1.7	2.5	2.8	2.8	2.8	1.4	0.8	1.1	0.9	0.2	0.6	1.1	1.0	1.1
Madhesh	Siraha	Mirchaiya Municipality	4.3	4.1	4.2	4.9	4.7	4.8	0.3	0.6	0.4	1.0	4.5	2.8	3.1	0.1	1.6	3.2	2.4	2.8	1.0	1.5	1.3	4.7	3.3	4.0	7.8	5.7	6.7	4.5	3.5	4.0	2.0	1.8	1.9	0.0	0.0	0.0	12.0	7.7	9.5
Madhesh	Siraha	Naraha Rural Municipality	4.4	2.4	3.4	3.2	1.5	2.4	2.7	0.5	1.6	1.7	0.0	0.9	0.4	1.3	0.8	2.7	1.4	2.1	0.1	0.0	0.1	4.8	4.2	4.5	7.6	3.9	5.7	4.2	2.7	3.4	0.0	0.3	0.1	0.4	0.3	0.4	1.2	2.2	1.7
Madhesh	Siraha	Navarajpur Rural Municipality	2.7	1.8	2.3	3.9	0.9	2.4	3.9	4.6	4.2	3.5	0.6	2.1	1.3	0.1	0.7	2.9	1.8	2.4	0.0	2.1	1.1	0.0	1.7	0.9	6.1	4.7	5.4	2.0	2.9	2.4	0.6	1.5	1.1	0.0	0.0	0.0	2.3	3.6	3.0
Madhesh	Siraha	Sakhuwanankarkatti Rural Municipality	1.4	4.2	2.8	1.5	2.0	1.7	2.0	3.1	2.5	0.4	1.9	1.1	0.0	0.0	0.0	1.2	2.3	1.8	1.5	1.7	1.6	1.8	1.0	1.4	2.7	4.0	3.3	2.0	2.2	2.1	0.8	1.0	0.9	0.4	0.0	0.2	2.0	3.9	3.0
Madhesh	Siraha	Siraha Municipality	2.6	3.4	3.0	2.3	3.1	2.7	2.1	2.5	2.3	1.6	2.3	1.9	1.4	2.1	1.8	2.1	2.8	2.4	3.3	4.8	4.0	3.2	3.9	3.5	10.0	2.5	6.2	5.5	3.7	4.6	1.3	0.4	0.9	0.2	0.3	0.2	3.3	4.7	4.1
Madhesh	Siraha	Sukhipur Municipality	3.0	2.2	2.6	4.7	1.3	3.0	1.3	1.3	1.3	2.5	1.9	2.2	3.1	1.9	2.5	3.0	1.7	2.3	1.6	1.1	1.4	0.6	0.7	0.7	1.5	0.5	1.0	1.2	0.8	1.0	0.1	0.8	0.5	0.0	0.0	0.0	5.3	3.9	4.6
Madhesh	Dhanusha	Aurahi Rural Municipality	0.0	0.0	0.0	1.5	1.9	1.7	2.1	3.1	2.6	3.1	2.6	2.8	3.0	3.0	3.0	1.7	2.0	1.8	3.8	1.3	2.5	1.0	2.0	1.5	2.1	9.1	5.6	2.3	4.1	3.2	0.2	0.5	0.3	0.0	0.0	0.0	5.0	5.4	5.2
Madhesh	Dhanusha	Bateswor Rural Municipality	7.9	8.6	8.2	3.2	1.4	2.3	1.8	2.5	2.2	2.9	3.7	3.3	0.3	0.7	0.5	3.3	3.3	3.3	3.9	4.1	4.0	4.1	4.2	4.1	3.5	10.5	7.0	3.8	6.3	5.0	3.2	1.6	2.4	0.0	0.0	0.0	9.0	12.4	10.7
Madhesh	Dhanusha	Bideha Municipality	3.2	4.7	4.0	1.9	4.3	3.1	2.4	3.9	3.1	3.6	3.3	3.5	2.9	3.2	3.0	2.6	4.0	3.3	3.0	4.1	3.6	4.7	4.4	4.6	0.0	0.2	0.1	2.6	2.9	2.7	0.6	0.9	0.7	0.0	0.0	0.0	2.6	4.7	3.7
Madhesh	Dhanusha	Dhanauji Rural Municipality	1.5	5.7	3.6	1.3	2.2	1.7	1.2	4.7	3.0	4.4	0.6	2.5	2.4	3.4	2.9	1.6	4.0	2.8	0.0	1.5	0.8	0.0	0.6	0.3	2.2	2.3	2.3	0.7	1.5	1.1	1.1	0.7	0.9	0.5	0.8	0.7	10.4	3.7	6.8
Madhesh	Dhanusha	Dhanusadham Municipality	3.4	6.4	4.9	3.1	9.6	6.3	4.4	9.0	6.7	1.6	4.9	3.3	2.3	3.3	2.8	3.3	7.1	5.2	1.0	4.5	2.7	4.1	4.5	4.3	3.1	2.3	2.7	2.7	3.8	3.2	0.2	0.8	0.5	0.5	0.5	0.5	1.9	1.5	1.7
Madhesh	Dhanusha	Ganeshman Charnath Municipality	4.3	2.2	3.2	3.6	4.2	3.9	2.3	4.1	3.2	4.5	4.1	4.3	1.7	1.7	1.7	2.9	3.0	3.0	2.8	2.5	2.6	5.7	1.6	3.7	2.4	4.5	3.4	3.6	2.9	3.2	1.3	1.5	1.4	0.1	0.3	0.2	6.5	8.2	7.3
Madhesh	Dhanusha	Hanspur Municipality	0.3	0.0	0.2	0.9	0.8	0.8	2.4	1.5	2.0	1.1	2.5	1.8	0.2	0.2	0.2	0.9	0.6	0.8	0.3	0.3	0.3	1.6	1.7	1.6	4.1	10.9	7.5	2.0	4.3	3.1	0.0	0.0	0.0	1.0	0.3	0.6	1.8	1.5	1.6
Madhesh	Dhanusha	Janaknandini Rural Municipality	1.6	0.0	0.8	0.0	0.0	0.0	1.6	1.2	1.4	0.0	0.0	0.0	0.0	0.0	0.0	0.8	0.3	0.5	0.0	0.0	0.0	2.5	0.4	1.5	1.9	4.1	3.0	1.5	1.5	1.5	0.8	1.8	1.3	0.0	0.0	0.0	1.4	1.1	1.2
Madhesh	Dhanusha	Janakpurdham Sub Metropolitan City	4.4	2.8	3.6	3.0	2.7	2.9	1.8	3.3	2.5	2.7	3.2	2.9	2.1	3.2	2.6	2.8	3.0	2.9	0.0	1.8	0.9	3.4	3.4	3.4	4.6	2.8	3.7	2.7	2.7	2.7	1.6	1.2	1.4	0.8	0.3	0.6	3.2	4.1	3.7
Madhesh	Dhanusha	Kamala Municipality	1.6	1.2	1.4	1.6	2.7	2.1	2.7	2.5	2.6	0.5	2.4	1.4	1.6	1.3	1.4	1.9	1.9	1.9	1.4	1.8	1.6	0.0	1.6	0.8	0.7	0.3	0.5	0.7	1.2	1.0	1.5	1.0	1.3	0.4	0.4	0.4	1.0	1.8	1.4
Madhesh	Dhanusha	Kshireshwornath Municipality	3.3	1.7	2.5	1.8	1.3	1.6	2.9	1.8	2.3	2.9	2.6	2.7	3.5	0.6	2.1	2.9	1.4	2.1	2.9	3.0	2.9	3.8	3.0	3.4	7.0	5.5	6.2	4.6	3.8	4.2	0.8	1.3	1.1	0.0	0.0	0.0	5.8	6.5	6.1
Madhesh	Dhanusha	Laxminiya Rural Municipality	7.8	11.3	9.6	5.2	8.6	6.9	0.9	2.6	1.7	3.7	1.5	2.6	3.0	0.5	1.8	4.2	5.8	5.0	1.7	0.6	1.1	4.9	6.5	5.7	5.3	4.8	5.0	3.9	4.0	4.0	1.1	1.5	1.3	0.0	0.1	0.0	4.6	5.6	5.1
Madhesh	Dhanusha	Mithila Bihari Rural Municipality	4.0	3.8	3.9	2.6	2.7	2.7	0.3	1.8	1.1	2.7	0.1	1.4	3.0	3.2	3.1	2.5	2.9	2.7	2.3	1.0	1.7	4.3	1.0	2.7	0.7	1.5	1.1	2.4	1.2	1.8	0.3	0.3	0.3	0.3	0.6	0.4	0.3	0.4	0.4
Madhesh	Dhanusha	Mithila Municipality	3.5	5.2	4.4	5.7	6.4	6.0	5.3	5.1	5.2	3.2	4.8	4.0	3.1	3.0	3.0	4.4	4.9	4.7	5.3	4.7	5.0	8.1	7.4	7.7	1.4	3.6	2.5	5.0	5.2	5.1	1.7	1.2	1.4	0.6	0.8	0.7	3.1	3.7	3.4
Madhesh	Dhanusha	Municipality	0.0	0.0	0.0	3.4	3.9	3.7	2.1	2.5	2.3	2.0	2.3	2.2	1.4	0.3	0.8	1.7	1.7	1.7	1.8	4.9	3.3	1.9	0.5	1.2	0.0	0.0	0.0	1.2	1.8	1.5	0.0	0.0	0.0	0.0	0.0	0.0	0.0	0.0	0.0
Madhesh	Dhanusha	Nagarain Municipality	6.4	2.0	4.2	0.6	5.2	2.9	2.4	1.8	2.1	4.0	3.6	3.8	3.7	1.8	2.7	3.3	2.7	3.0	0.0	3.9	2.0	11.2	5.3	8.2	4.4	9.3	6.8	5.2	6.1	5.7	1.4	0.4	0.9	0.0	0.0	0.0	2.8	1.9	2.3
Madhesh	Dhanusha	Sabaila Municipality	2.7	3.5	3.1	4.5	3.8	4.1	0.4	4.4	2.4	1.9	1.9	1.9	1.9	0.4	1.2	2.4	3.0	2.7	1.2	4.2	2.7	2.5	2.1	2.3	3.5	1.9	2.7	2.4	2.7	2.6	1.7	1.8	1.7	0.0	0.0	0.0	2.0	2.2	2.1
Madhesh	Dhanusha	Sahidnagar Municipality	5.6	8.8	7.2	5.4	10.0	7.7	7.5	7.1	7.3	3.4	2.2	2.8	2.0	2.6	2.3	5.1	7.1	6.1	4.4	8.2	6.3	4.3	8.1	6.2	5.6	9.0	7.3	4.8	8.4	6.6	1.3	0.3	0.8	0.1	0.3	0.2	4.9	5.1	5.0
Madhesh	Mahottari	Aurahi Municipality	5.0	6.5	5.7	4.2	4.6	4.4	3.1	1.0	2.0	3.1	3.6	3.3	2.7	2.9	2.8	3.8	3.7	3.7	0.7	0.7	0.7	1.4	1.7	1.6	2.1	3.1	2.6	1.4	1.9	1.6	0.4	1.4	0.9	0.0	0.0	0.0	2.9	2.7	2.8
Madhesh	Mahottari	Balwa Municipality	2.9	2.8	2.9	3.9	4.1	4.0	3.7	4.8	4.2	4.3	2.0	3.2	1.8	0.8	1.3	3.1	3.1	3.1	2.2	3.5	2.8	2.5	4.6	3.5	2.1	2.7	2.4	2.2	3.6	2.9	2.1	0.8	1.4	0.4	0.3	0.3	2.6	1.5	2.0
Madhesh	Mahottari	Bardibas Municipality	4.6	3.1	3.8	4.7	1.4	3.1	1.6	4.8	3.2	0.6	4.1	2.3	3.7	3.2	3.4	3.7	3.1	3.4	3.4	0.7	2.0	2.4	2.4	2.4	3.7	4.8	4.2	3.2	2.6	2.9	2.0	0.5	1.2	0.8	0.2	0.5	2.8	4.5	3.7
Madhesh	Mahottari	Bhangaha Municipality	2.7	2.3	2.5	4.5	2.4	3.5	2.1	3.2	2.6	3.9	3.5	3.7	3.0	2.7	2.8	3.1	2.6	2.9	2.4	2.4	2.4	2.6	1.9	2.2	6.1	4.1	5.1	3.7	2.8	3.2	0.4	0.3	0.3	0.6	0.3	0.4	5.9	5.3	5.6
Madhesh	Mahottari	Ekdara Rural Municipality	3.6	4.7	4.2	0.8	0.9	0.9	3.6	3.4	3.5	1.9	0.8	1.4	2.0	1.3	1.7	2.5	2.6	2.6	2.7	1.0	1.8	4.0	0.8	2.4	0.2	0.0	0.1	2.3	0.6	1.4	0.0	0.0	0.0	0.0	0.0	0.0	0.0	0.0	0.0
Madhesh	Mahottari	Gaushala Municipality	5.2	2.4	3.8	3.6	5.1	4.4	3.4	3.9	3.7	3.3	0.9	2.1	2.0	0.6	1.3	3.5	3.0	3.3	3.8	0.9	2.4	3.2	1.5	2.3	5.8	4.2	5.0	4.3	2.2	3.2	2.1	1.7	1.9	0.4	0.3	0.4	10.1	8.1	9.1
Madhesh	Mahottari	Jaleswor Municipality	4.1	1.5	2.8	2.6	5.4	4.0	2.8	4.5	3.7	3.0	0.1	1.6	1.9	3.3	2.6	2.9	3.7	3.3	3.6	5.1	4.3	7.3	6.4	6.9	3.4	4.9	4.2	4.8	5.5	5.1	0.8	6.0	3.4	0.3	0.7	0.5	10.3	12.2	11.3
Madhesh	Mahottari	Loharpatti Municipality	3.6	1.9	2.7	0.1	0.1	0.1	0.1	0.5	0.3	1.1	1.3	1.2	0.1	0.0	0.1	1.0	0.6	0.8	0.0	0.0	0.0	0.0	0.0	0.0	7.3	3.7	5.5	2.4	1.2	1.8	1.6	1.7	1.7	0.0	0.0	0.0	3.4	4.7	4.1
Madhesh	Mahottari	Mahottari Rural Municipality	0.0	0.0	0.0	0.0	0.0	0.0	0.5	0.3	0.4	0.3	0.0	0.1	2.7	2.9	2.8	0.8	0.8	0.8	1.7	1.5	1.6	1.2	3.4	2.3	5.3	5.8	5.5	2.7	3.5	3.1	1.4	1.0	1.2	0.1	0.3	0.2	2.0	3.4	2.8
Madhesh	Mahottari	Manara Sisawa Municipality	2.8	2.6	2.7	2.6	3.5	3.1	2.2	4.5	3.3	2.3	4.1	3.2	3.3	2.6	3.0	2.7	3.3	3.0	2.8	3.7	3.2	2.3	2.6	2.5	3.3	4.3	3.8	2.8	3.5	3.2	2.0	0.5	1.2	0.0	0.0	0.0	2.3	1.4	1.9
Madhesh	Mahottari	Matihani Municipality	1.6	1.0	1.3	1.5	1.1	1.3	1.9	4.0	2.9	3.8	4.2	4.0	1.1	1.8	1.5	1.5	2.0	1.8	2.5	1.9	2.2	3.8	3.1	3.5	6.8	5.1	6.0	4.4	3.3	3.9	4.5	1.0	2.7	0.5	0.5	0.5	20.2	18.9	19.5
Madhesh	Mahottari	Pipra Rural Municipality	1.7	3.0	2.4	1.1	4.2	2.7	0.6	3.9	2.3	3.0	3.5	3.3	3.7	2.6	3.2	1.8	3.4	2.6	2.2	1.5	1.8	3.0	3.7	3.4	4.1	8.4	6.3	3.1	4.5	3.8	0.4	2.5	1.4	0.0	0.0	0.0	3.5	6.7	5.0
Madhesh	Mahottari	Ramgopalpur Municipality	1.9	5.4	3.6	4.7	0.8	2.7	2.7	4.4	3.6	3.5	1.0	2.2	2.8	3.8	3.3	3.0	3.6	3.3	1.0	2.7	1.8	1.7	3.6	2.6	1.8	2.6	2.2	1.5	2.9	2.2	1.8	1.8	1.8	0.0	0.0	0.0	1.0	2.3	1.7
Madhesh	Mahottari	Samsi Rural Municipality	2.1	3.8	2.9	0.1	0.0	0.1	0.0	0.0	0.0	0.0	0.0	0.0	0.0	0.0	0.0	0.6	1.0	0.8	0.0	0.0	0.0	0.5	4.8	2.7	0.0	0.0	0.0	0.2	1.6	0.9	0.0	0.0	0.0	0.0	0.0	0.0	0.0	0.0	0.0
Madhesh	Mahottari	Sonama Rural Municipality	3.3	4.6	4.0	4.5	4.8	4.7	1.5	0.2	0.8	3.9	3.3	3.6	2.7	2.1	2.4	3.0	2.9	3.0	0.5	0.4	0.5	3.8	3.0	3.4	2.7	3.6	3.1	2.4	2.3	2.3	1.7	0.6	1.2	0.7	1.0	0.8	4.0	7.5	5.8
Madhesh	Sarlahi	Bagmati Municipality	4.6	4.9	4.8	6.6	3.4	5.0	1.5	4.1	2.8	2.6	5.0	3.8	3.0	3.3	3.2	3.9	3.9	3.9	3.9	7.9	5.9	6.9	3.2	5.0	9.5	7.3	8.4	6.7	6.1	6.4	0.6	2.4	1.5	0.6	0.5	0.6	12.1	15.1	13.6
Madhesh	Sarlahi	Balara Municipality	6.3	5.4	5.9	3.5	3.7	3.6	1.2	3.2	2.2	0.3	1.2	0.7	1.3	3.2	2.2	3.1	3.9	3.5	3.7	1.4	2.5	5.9	4.8	5.3	5.8	4.1	4.9	5.1	3.4	4.3	1.5	1.4	1.5	0.0	0.0	0.0	3.3	5.5	4.6
Madhesh	Sarlahi	Barahathawa Municipality	3.5	3.3	3.4	2.3	6.5	4.4	3.4	1.0	2.2	3.7	0.5	2.1	3.3	3.5	3.4	3.1	3.6	3.4	3.2	2.0	2.6	10.8	6.3	8.6	1.7	5.6	3.6	5.2	4.6	4.9	0.3	1.5	0.9	0.2	0.0	0.1	2.9	5.7	4.5
Madhesh	Sarlahi	Basbariya Rural Municipality	2.0	1.7	1.9	0.2	0.8	0.5	2.6	1.2	1.9	0.9	0.6	0.8	3.0	1.1	2.1	2.0	1.2	1.6	0.5	4.2	2.4	4.7	0.7	2.7	2.7	1.9	2.3	2.6	2.3	2.5	1.0	7.6	4.3	0.0	0.0	0.0	5.0	19.2	11.7
Madhesh	Sarlahi	Bishnu Rural Municipality	4.0	4.4	4.2	0.0	1.3	0.6	1.7	3.1	2.4	1.0	0.8	0.9	2.0	1.7	1.9	2.0	2.6	2.3	0.0	0.5	0.3	0.5	0.0	0.3	1.2	0.5	0.8	0.6	0.3	0.5	4.3	5.8	5.1	0.2	0.8	0.5	37.6	40.7	39.4
Madhesh	Sarlahi	Brahmapuri Rural Municipality	1.8	3.9	2.8	2.2	6.2	4.2	1.8	2.9	2.3	0.9	1.6	1.2	2.1	2.9	2.5	2.0	4.0	3.0	3.2	1.4	2.3	0.5	3.8	2.1	4.8	5.9	5.4	2.8	3.7	3.3	0.8	1.1	0.9	0.0	0.5	0.3	4.7	7.1	5.9
Madhesh	Sarlahi	Chakraghatta Rural Municipality	4.4	6.2	5.3	3.1	3.6	3.3	1.2	8.3	4.7	1.5	0.6	1.1	3.4	0.6	2.0	3.0	4.6	3.8	1.7	3.6	2.7	3.2	2.1	2.6	0.0	4.4	2.2	1.6	3.4	2.5	0.6	1.3	1.0	0.0	0.0	0.0	0.3	1.6	1.0
Madhesh	Sarlahi	Chandranagar Rural Municipality	3.4	4.9	4.2	3.6	0.5	2.1	1.0	4.7	2.8	1.8	2.7	2.2	0.9	2.8	1.9	2.2	3.2	2.7	3.1	1.9	2.5	3.8	1.9	2.9	3.4	2.9	3.2	3.5	2.2	2.8	0.4	0.7	0.6	0.0	0.0	0.0	1.3	3.5	2.3
Madhesh	Sarlahi	Dhankaul Rural Municipality	4.9	4.6	4.7	4.3	1.4	2.9	2.2	2.5	2.4	0.8	0.9	0.9	0.2	3.0	1.6	2.9	2.9	2.9	3.0	3.8	3.4	2.4	7.0	4.7	2.5	2.3	2.4	2.6	4.3	3.5	0.9	1.0	0.9	0.0	0.0	0.0	1.5	0.7	1.0
Madhesh	Sarlahi	Godaita Municipality	5.7	5.8	5.8	3.7	4.3	4.0	3.9	4.5	4.2	1.9	3.5	2.7	2.9	1.8	2.4	4.0	4.1	4.1	3.4	3.2	3.3	4.8	4.6	4.7	5.0	4.7	4.8	4.4	4.2	4.3	0.5	0.0	0.2	0.0	0.0	0.0	1.1	2.5	1.8
Madhesh	Sarlahi	Harion Municipality	1.2	4.3	2.8	1.8	5.3	3.5	3.0	2.4	2.7	3.7	3.8	3.7	1.2	3.3	2.2	1.8	3.8	2.8	0.4	0.5	0.5	4.7	4.7	4.7	4.6	2.0	3.3	3.2	2.4	2.8	0.1	0.8	0.4	0.0	0.4	0.2	2.6	4.5	3.6
Madhesh	Sarlahi	Haripur Municipality	4.8	3.4	4.1	4.8	2.8	3.8	2.2	2.1	2.2	2.2	0.7	1.4	2.4	3.2	2.8	3.5	2.9	3.2	2.2	1.9	2.1	5.4	2.3	3.9	2.0	0.7	1.4	3.2	1.7	2.4	0.7	1.8	1.3	0.0	0.0	0.0	1.3	1.9	1.6
Madhesh	Sarlahi	Haripurwa Municipality	0.7	2.0	1.3	0.6	0.4	0.5	2.0	4.3	3.2	1.6	4.3	2.9	0.0	0.0	0.0	0.8	1.7	1.2	0.0	0.0	0.0	0.3	0.0	0.1	0.0	0.0	0.0	0.1	0.0	0.0	0.0	0.0	0.0	0.0	0.0	0.0	0.0	0.0	0.0
Madhesh	Sarlahi	Ishworpur Municipality	3.4	3.1	3.2	4.8	4.0	4.4	3.8	4.3	4.0	4.0	1.5	2.7	0.0	0.8	0.4	3.0	3.0	3.0	2.4	3.9	3.1	3.0	2.5	2.7	1.7	2.2	1.9	2.3	2.9	2.6	1.2	1.7	1.5	0.0	0.0	0.0	0.7	0.9	0.8
Madhesh	Sarlahi	Kabilasi Municipality	2.2	4.5	3.3	2.1	2.2	2.2	2.4	1.5	1.9	2.5	0.0	1.3	3.7	1.5	2.6	2.6	2.4	2.5	1.4	4.1	2.8	1.7	1.2	1.5	2.4	3.3	2.8	1.9	2.9	2.4	0.4	1.1	0.8	0.0	0.0	0.0	3.9	2.6	3.2

Annex 6.3: Percentage of dropouts

Province	District	Local Level	G1			G2			G3			G4			G5			G1-5			G6			G7			G8			G6-8			G9			G10			G9-10		
			Girls	Boys	Total	Girls	Boys	Total	Girls	Boys	Total	Girls	Boys	Total	Girls	Boys	Total	Girls	Boys	Total	Girls	Boys	Total	Girls	Boys	Total	Girls	Boys	Total	Girls	Boys	Total	Girls	Boys	Total	Girls	Boys	Total	Girls	Boys	Total
Madhesh	Sarlahi	Kaudena Rural Municipality	1.8	3.2	2.5	3.9	4.6	4.3	1.2	0.8	1.0	2.7	0.7	1.7	2.5	0.1	1.3	2.4	2.2	2.3	2.2	3.3	2.8	2.7	4.2	3.5	1.7	4.4	3.0	2.2	4.0	3.1	1.2	0.7	0.9	0.4	0.4	0.4	2.8	6.9	4.7
Madhesh	Sarlahi	Lalbandi Municipality	9.6	6.6	8.1	5.1	5.0	5.0	2.6	3.5	3.1	1.9	0.1	1.0	3.1	1.9	2.5	5.1	4.2	4.7	3.2	6.7	4.9	3.8	10.4	7.1	4.2	2.5	3.3	3.7	6.5	5.1	0.2	1.4	0.8	0.8	0.3	0.6	5.0	6.3	5.8
Madhesh	Sarlahi	Malangwa Municipality	2.3	4.7	3.5	4.0	0.5	2.3	2.4	0.6	1.5	0.3	0.5	0.4	2.9	3.8	3.3	2.9	2.4	2.6	3.0	4.8	3.9	4.3	3.9	4.1	3.1	2.3	2.7	3.4	3.7	3.5	0.4	1.4	0.9	0.0	0.0	0.0	2.4	1.7	2.0
Madhesh	Sarlahi	Parsa Rural Municipality	1.0	2.0	1.5	2.8	4.6	3.7	2.7	2.4	2.5	0.4	0.0	0.2	0.0	0.0	0.0	1.6	2.3	1.9	0.0	0.0	0.0	0.0	0.0	0.0	3.1	1.0	2.1	1.0	0.3	0.7	0.0	0.0	0.0	0.0	0.0	0.0	0.0	0.0	0.0
Madhesh	Sarlahi	Ramnagar Rural Municipality	2.7	3.6	3.2	2.7	1.4	2.1	1.7	2.6	2.2	0.2	0.0	0.1	0.0	0.0	0.0	1.8	1.9	1.9	0.0	0.0	0.0	0.0	0.0	0.0	7.8	1.7	4.8	2.6	0.6	1.6	0.0	0.0	0.0	0.0	0.0	0.0	0.0	0.0	0.0
Madhesh	Rautahat	Baudhimai Municipality	1.6	3.0	2.3	4.9	2.0	3.5	2.4	2.6	2.5	3.7	4.1	3.9	0.0	0.0	0.0	2.2	1.9	2.1	0.9	0.0	0.4	0.4	0.4	0.4	4.3	4.7	4.5	1.9	1.7	1.8	0.3	0.1	0.2	0.0	0.0	0.0	2.9	2.4	2.6
Madhesh	Rautahat	Brindaban Municipality	1.6	2.0	1.8	0.6	1.9	1.2	1.3	2.1	1.7	1.2	2.0	1.6	0.0	0.0	0.0	0.9	1.5	1.2	0.0	0.0	0.0	0.0	0.0	0.0	3.1	6.2	4.7	1.0	2.1	1.6	0.3	1.3	0.8	0.0	0.0	0.0	2.4	2.4	2.4
Madhesh	Rautahat	Chandrapur Municipality	1.2	4.4	2.8	3.6	1.8	2.7	0.2	0.2	0.2	4.1	2.7	3.4	3.1	3.4	3.3	2.0	2.5	2.2	3.8	1.1	2.5	2.7	3.2	3.0	4.6	6.5	5.5	3.7	3.6	3.7	2.2	0.4	1.3	0.0	0.0	0.0	8.5	11.4	10.0
Madhesh	Rautahat	Debahi Gonahi Municipality	2.7	3.4	3.1	2.6	4.5	3.6	2.9	2.2	2.6	0.0	0.0	0.0	0.0	0.0	0.0	2.1	2.6	2.3	0.0	0.0	0.0	0.0	0.0	0.0	0.0	0.0	0.0	0.0	0.0	0.0	0.0	0.0	0.0	0.0	0.0	0.0	0.0	0.0	0.0
Madhesh	Rautahat	Durga Bhagawati Rural Municipality	3.4	4.6	4.0	2.3	3.8	3.0	3.6	3.6	3.6	2.6	2.2	2.4	1.4	3.0	2.2	2.7	3.7	3.2	3.3	0.3	1.8	3.6	3.3	3.5	4.5	4.2	4.4	3.8	2.6	3.2	3.8	25.9	14.8	0.0	0.0	0.0	33.3	46.6	40.3
Madhesh	Rautahat	Gadhimai Municipality	5.3	5.7	5.5	2.9	1.8	2.3	3.3	0.9	2.1	2.9	1.5	2.2	2.2	2.8	2.5	3.4	2.8	3.1	0.9	1.7	1.3	3.8	4.7	4.2	2.9	0.0	1.5	2.5	2.1	2.3	2.0	0.6	1.3	0.7	0.6	0.6	6.5	6.0	6.2
Madhesh	Rautahat	Garuda Municipality	4.0	2.5	3.2	4.9	3.9	4.4	5.9	6.7	6.3	2.1	4.3	3.2	1.8	2.7	2.3	4.1	4.0	4.1	4.0	6.0	5.0	7.4	10.6	9.0	10.7	6.1	8.4	7.4	7.6	7.5	4.6	5.2	4.9	0.0	0.0	0.0	10.7	9.7	10.1
Madhesh	Rautahat	Gaur Municipality	1.6	4.1	2.9	3.2	5.4	4.3	0.0	0.5	0.3	4.0	2.5	3.3	3.1	3.2	3.2	2.0	3.3	2.7	3.7	3.2	3.4	2.8	3.3	3.1	2.7	6.3	4.5	3.1	4.3	3.7	0.7	1.5	1.1	0.0	0.0	0.0	2.0	0.7	1.2
Madhesh	Rautahat	Gujara Municipality	3.0	3.3	3.2	1.3	4.5	2.9	3.0	0.1	1.6	2.9	1.3	2.1	1.3	2.3	1.8	2.2	2.6	2.4	3.6	3.3	3.4	2.8	1.4	2.1	3.2	4.7	3.9	3.2	3.1	3.2	0.8	1.4	1.1	0.0	0.0	0.0	2.4	2.7	2.5
Madhesh	Rautahat	Ishanath Municipality	3.5	3.1	3.3	1.9	0.6	1.2	1.2	1.2	1.2	1.2	0.7	1.0	0.0	0.4	0.2	1.6	1.3	1.5	0.6	0.4	0.5	0.3	0.6	0.5	0.5	0.5	0.5	0.5	0.5	0.5	1.5	0.3	0.9	0.0	0.0	0.0	0.9	1.2	1.0
Madhesh	Rautahat	Katahariya Municipality	7.9	3.4	5.7	0.4	0.9	0.7	3.2	4.6	3.9	4.0	4.9	4.5	1.7	2.9	2.3	3.3	3.0	3.1	2.0	9.3	5.7	2.5	10.3	6.4	2.6	8.5	5.6	2.4	9.4	5.9	4.4	1.5	3.0	0.0	0.0	0.0	18.0	20.0	19.1
Madhesh	Rautahat	Madav Narayan Municipality	4.4	3.9	4.1	3.3	2.0	2.7	3.7	0.7	2.2	1.1	4.6	2.9	1.3	3.6	2.4	3.2	2.5	2.9	3.7	7.9	5.8	4.7	8.0	6.4	10.7	8.4	9.6	6.4	8.1	7.2	2.0	2.8	2.4	0.0	0.0	0.0	12.3	9.3	10.8
Madhesh	Rautahat	Maulapur Municipality	4.9	4.5	4.7	1.9	2.3	2.1	1.9	2.3	2.1	1.8	2.8	2.3	0.6	2.2	1.4	2.3	2.9	2.6	1.8	1.7	1.8	2.2	2.7	2.4	0.6	0.8	0.7	1.5	1.7	1.6	0.0	0.0	0.0	0.0	0.0	0.0	0.0	0.0	0.0
Madhesh	Rautahat	Paroha Municipality	3.8	4.0	3.9	2.7	1.9	2.3	0.7	0.5	0.6	3.4	1.7	2.6	2.0	3.5	2.8	2.3	2.5	2.4	1.3	3.9	2.6	3.2	3.0	3.1	2.6	6.8	4.7	2.3	4.6	3.5	0.0	0.0	0.0	0.0	0.0	0.0	0.0	0.0	0.0
Madhesh	Rautahat	Phatuwa Bijayapur Municipality	2.1	3.0	2.6	3.2	1.5	2.3	0.9	2.5	1.7	3.7	3.9	3.8	2.4	1.5	2.0	2.2	2.1	2.1	1.3	3.3	2.3	4.8	3.2	4.0	1.5	0.9	1.2	2.6	2.5	2.5	0.0	0.4	0.2	0.0	0.0	0.0	0.0	0.2	0.1
Madhesh	Rautahat	Rajdevi Municipality	5.2	5.9	5.5	5.0	0.6	2.8	2.0	0.4	1.2	2.7	1.4	2.0	3.0	0.3	1.6	3.8	1.8	2.8	1.0	1.9	1.4	3.7	1.2	2.5	9.5	9.9	9.7	4.7	4.3	4.5	1.3	0.1	0.7	0.0	0.0	0.0	3.6	2.5	3.1
Madhesh	Rautahat	Rajpur Municipality	5.4	5.8	5.6	5.0	1.4	3.2	2.9	3.1	3.0	2.0	2.6	2.3	3.2	3.1	3.2	4.1	3.3	3.7	0.1	0.4	0.2	3.1	7.1	5.1	4.1	6.7	5.4	2.5	4.7	3.6	0.0	0.0	0.0	0.0	0.0	0.0	0.0	0.0	0.0
Madhesh	Rautahat	Yamunamai Rural Municipality	0.0	0.0	0.0	0.0	0.0	0.0	0.0	0.0	0.0	0.0	0.0	0.0	0.0	0.0	0.0	0.0	0.0	0.0	0.0	0.0	0.0	0.0	0.0	0.0	4.0	2.5	3.2	1.3	0.8	1.1	0.0	0.0	0.0	0.0	0.0	0.0	0.0	0.0	0.0
Madhesh	Bara	Aadarsha Kotwal Rural Municipality	1.3	6.1	3.7	6.8	5.1	6.0	8.3	4.1	6.2	1.3	3.1	2.2	2.3	3.4	2.8	4.7	4.7	4.7	3.9	0.0	2.0	3.0	1.1	2.0	6.2	5.6	5.9	4.4	2.2	3.3	0.7	1.8	1.3	0.0	0.0	0.0	16.1	11.3	13.6
Madhesh	Bara	Baragadi Rural Municipality	5.4	9.0	7.2	4.3	10.8	7.5	7.2	5.7	6.5	1.6	4.8	3.2	3.4	3.0	3.2	5.1	7.1	6.1	1.1	3.4	2.2	6.0	3.6	4.8	4.6	5.6	5.1	3.9	4.2	4.0	0.9	1.0	1.0	0.1	0.2	0.2	10.5	21.2	15.6
Madhesh	Bara	Bishrampur Rural Municipality	5.6	10.5	8.1	2.1	1.7	1.9	0.0	3.0	1.5	1.6	3.0	2.3	3.5	2.9	3.2	2.8	4.5	3.7	3.2	2.7	3.0	5.6	3.1	4.4	5.4	2.4	3.9	4.8	2.8	3.8	1.2	0.8	1.0	0.0	0.0	0.0	1.8	1.7	1.8
Madhesh	Bara	Devtal Rural Municipality	5.6	8.2	6.9	4.8	3.5	4.1	3.6	4.6	4.1	0.9	3.6	2.3	3.1	3.0	3.1	4.3	4.8	4.6	3.3	8.7	6.0	2.7	9.5	6.1	11.4	6.8	9.1	5.8	8.3	7.1	1.5	1.5	1.5	0.0	0.0	0.0	9.1	8.7	8.9
Madhesh	Bara	Jeetpursimara Sub Metropolitan City	2.0	2.3	2.2	1.7	0.9	1.3	3.9	3.2	3.6	3.7	1.1	2.4	0.0	1.7	0.9	1.9	2.0	2.0	2.2	1.3	1.8	5.3	3.5	4.4	5.6	5.4	5.5	4.4	3.4	3.9	1.2	0.9	1.0	1.0	0.1	0.5	2.1	2.3	2.2
Madhesh	Bara	Kalaiya Sub Metropolitan City	5.1	5.6	5.3	1.5	3.7	2.6	4.3	1.1	2.7	0.2	4.3	2.2	2.1	1.8	1.9	3.2	3.0	3.1	3.2	6.7	4.9	5.5	10.9	8.2	10.8	8.4	9.6	6.5	8.7	7.6	1.3	2.1	1.7	0.3	0.0	0.2	7.2	8.6	8.0
Madhesh	Bara	Karaiyamai Rural Municipality	4.2	3.4	3.8	4.8	2.7	3.7	2.5	4.6	3.5	1.4	1.8	1.6	0.3	1.3	0.8	2.9	3.0	3.0	3.9	1.9	2.9	0.0	1.8	0.9	0.0	0.7	0.3	1.3	1.5	1.4	0.0	0.0	0.0	0.0	0.0	0.0	0.0	0.0	0.0
Madhesh	Bara	Kolhabi Municipality	7.8	1.3	4.5	5.4	4.5	5.0	3.9	4.4	4.2	4.4	4.2	4.3	0.5	2.0	1.2	4.4	3.0	3.7	1.5	2.2	1.8	1.4	1.7	1.5	3.5	4.5	4.0	2.1	2.8	2.4	1.2	0.9	1.1	1.0	0.5	0.8	4.4	5.5	4.9
Madhesh	Bara	Mahagadhimai Municipality	3.5	2.4	2.9	3.6	4.3	4.0	2.4	2.8	2.6	3.6	3.0	3.3	2.3	2.6	2.5	3.0	3.0	3.0	4.0	4.4	4.2	4.1	4.7	4.4	5.8	4.3	5.0	4.6	4.5	4.5	1.2	5.3	3.2	0.0	0.0	0.0	7.4	9.7	8.5
Madhesh	Bara	Nijgadh Municipality	2.7	2.9	2.8	1.1	4.6	2.8	0.2	0.8	0.5	4.2	4.9	4.6	3.2	0.0	1.6	1.8	2.1	1.9	3.9	3.3	3.6	4.2	3.5	3.8	4.8	6.2	5.5	4.3	4.3	4.3	1.1	1.6	1.4	0.0	0.0	0.0	0.5	0.8	0.7
Madhesh	Bara	Pachrauta Piparpati Municipality	2.0	2.5	2.3	1.6	2.9	2.3	1.8	2.5	2.1	2.4	0.5	1.4	1.8	2.7	2.3	1.8	2.7	2.2	3.9	4.5	4.2	0.3	4.0	2.2	1.9	2.0	2.0	2.1	3.5	2.8	0.7	1.0	0.8	0.0	0.0	0.0	2.5	2.5	2.5
Madhesh	Bara	Parwanipur Rural Municipality	3.6	4.9	4.3	6.4	2.2	4.3	4.1	4.0	4.0	3.5	4.4	3.9	2.1	1.6	1.9	4.1	3.2	3.6	0.4	0.8	0.6	2.3	3.0	2.6	5.4	2.0	3.7	2.7	1.9	2.3	2.6	4.9	3.8	0.0	0.0	0.0	8.9	9.6	9.2
Madhesh	Bara	Pheta Rural Municipality	4.4	4.7	4.6	4.0	2.6	3.3	2.6	0.5	1.6	0.7	0.1	0.4	1.1	0.3	0.7	3.1	2.0	2.5	0.8	1.9	1.4	0.0	2.0	1.0	3.7	11.5	7.6	1.5	5.1	3.3	0.7	1.1	0.9	0.0	0.0	0.0	1.6	3.5	2.5
Madhesh	Bara	Prasauni Rural Municipality	2.6	4.4	3.5	0.0	1.7	0.8	2.9	2.1	2.5	3.1	4.0	3.6	2.0	2.9	2.5	1.9	2.7	2.3	3.7	8.7	6.2	1.9	3.7	2.8	5.0	5.5	5.3	3.5	6.0	4.7	5.3	7.5	6.4	0.4	0.3	0.4	11.1	17.6	13.9
Madhesh	Bara	Simroungadh Municipality	1.8	4.8	3.3	2.1	1.2	1.6	0.3	1.6	0.9	4.2	3.2	3.7	1.8	2.5	2.1	1.5	2.5	2.0	0.2	3.3	1.8	4.5	3.8	4.2	4.8	2.1	3.4	3.2	3.1	3.1	1.9	1.3	1.6	0.0	0.0	0.0	0.9	0.7	0.8
Madhesh	Bara	Subarna Rural Municipality	2.0	4.5	3.3	4.8	4.0	4.4	0.8	2.5	1.6	3.6	4.1	3.8	0.2	0.0	0.1	1.9	2.7	2.3	1.0	1.7	1.3	7.5	7.2	7.3	9.4	8.2	8.8	5.9	5.7	5.8	0.2	2.0	1.1	0.0	0.7	0.4	6.8	9.1	8.0
Madhesh	Parsa	Bahudarmai Municipality	1.8	3.7	2.7	3.3	0.4	1.8	1.4	1.2	1.3	3.8	2.8	3.3	2.3	1.3	1.8	2.2	1.6	1.9	3.1	3.4	3.3	1.0	1.4	1.2	2.1	1.9	2.0	2.1	2.2	2.2	0.8	1.4	1.1	0.0	0.0	0.0	3.4	2.8	3.1
Madhesh	Parsa	Bindabasini Rural Municipality	2.3	4.9	3.6	4.3	0.7	2.5	3.9	1.1	2.5	4.5	0.7	2.6	2.9	1.9	2.4	3.3	2.1	2.7	7.8	5.1	6.4	3.3	3.7	3.5	4.8	8.4	6.6	5.3	5.8	5.5	1.6	1.4	1.5	0.0	0.0	0.0	1.9	3.6	2.7
Madhesh	Parsa	Birgunj Metropolitan City	3.1	4.7	3.9	2.6	2.9	2.8	1.5	2.4	2.0	0.9	1.3	1.1	1.7	1.6	1.6	2.2	2.9	2.6	2.3	4.1	3.2	5.9	4.7	5.3	3.9	5.8	4.8	4.0	4.9	4.5	1.0	0.4	0.7	0.0	0.9	0.4	4.6	4.2	4.4
Madhesh	Parsa	Chhipaharmai Rural Municipality	3.6	1.9	2.7	3.7	3.3	3.5	2.8	3.8	3.3	4.0	2.4	3.2	3.9	2.5	3.2	3.5	2.9	3.2	1.8	1.7	1.8	7.8	2.9	5.4	6.5	1.8	4.2	5.4	2.1	3.8	0.8	1.1	0.9	0.0	0.0	0.0	4.4	4.5	4.5
Madhesh	Parsa	Dhobini Rural Municipality	3.3	4.8	4.0	1.8	3.1	2.4	0.7	1.2	1.0	3.7	1.1	2.4	1.5	0.0	0.8	1.8	2.3	2.1	3.1	2.8	3.0	1.7	1.0	1.4	2.3	4.4	3.4	2.4	2.8	2.6	0.2	1.8	1.0	0.2	0.7	0.4	2.5	1.3	2.0
Madhesh	Parsa	Jaganathpur Rural Municipality	5.2	1.1	3.2	7.4	1.3	4.3	2.7	3.2	3.0	3.3	4.5	3.9	2.6	2.6	2.6	4.5	2.1	3.3	4.5	3.7	4.1	11.2	8.4	9.8	7.3	3.6	5.5	7.7	5.3	6.5	1.6	1.9	1.7	0.0	0.0	0.0	15.7	22.7	19.1
Madhesh	Parsa	Jira Bhawani Rural Municipality	3.1	6.5	4.8	1.8	4.3	3.0	3.6	4.6	4.1	3.6	2.0	2.8	0.0	0.9	0.4	2.1	4.1	3.1	0.0	0.0	0.0	0.0	0.0	0.0	0.0	0.0	0.0	0.0	0.0	0.0	0.0	0.0	0.0	0.7	0.4	0.6	19.9	13.6	16.8
Madhesh	Parsa	Kalikamai Rural Municipality	3.8	2.2	3.0	3.3	4.9	4.1	2.7	0.4	1.5	4.4	2.0	3.2	3.4	2.7	3.1	3.3	2.5	2.9	1.7	1.3	1.5	4.8	7.0	5.9	1.6	2.0	1.8	2.7	3.4	3.1	2.1	1.2	1.7	0.0	0.0	0.0	2.2	3.6	2.7
Madhesh	Parsa	Pakahamainpur Rural Municipality	2.2	4.2	3.2	3.1	3.1	3.1	3.6	2.7	3.1	3.7	0.8	2.3	0.0	0.0	0.0	2.2	2.5	2.4	0.0	0.0	0.0	0.0	0.0	0.0	0.0	0.0	0.0	0.0	0.0	0.0	0.0	0.0	0.0	0.0	0.0	0.0	0.0	0.0	0.0
Madhesh	Parsa	Parsagadi Municipality	5.3	5.6	5.5	5.5	3.0	4.2	3.7	2.0	2.9	1.5	4.4	3.0	2.8	2.2	2.5	4.3	3.2	3.8	2.6	7.4	5.0	3.7	8.7	6.2	3.4	4.1	3.8	3.2	6.7	5.0	3.9	0.9	2.4	0.0	0.0	0.0	9.4	21.8	15.0
Madhesh	Parsa	Paterwasugauli Rural Municipality	6.7	5.6	6.1	3.7	3.7	3.7	2.3	2.1	2.2	3.6	3.3	3.5	1.5	0.8	1.2	3.6	3.1	3.3	1.4	1.8	1.6	0.4	1.6	1.0	3.8	8.1	6.0	1.9	3.8	2.8	1.1	1.5	1.3	0.7	0.8	0.8	1.7	2.3	2.0
Madhesh	Parsa	Pokhariya Municipality	0.2	2.2	1.2	2.5	2.1	2.3	3.9	3.0	3.4	3.7	2.5	3.1	2.0	3.5	2.8	2.1	2.7	2.4	3.9	2.6	3.3	4.6	5.9	5.3	0.0	0.0	0.0	2.9	2.8	2.8	0.0	0.0	0.0	0.0	0.0	0.0	0.0	0.0	0.0
Madhesh	Parsa	Sakhuwa Prasauni Rural Municipality	6.0	1.0	3.5	2.6	5.0	3.8	2.1	3.5	2.8	2.1	2.4	2.3	3.7	0.5	2.1	3.6	2.5	3.0	4.2	4.3	4.2	3.4	3.6	3.5	4.9	2.2	3.6	4.2	3.3	3.8	0.7	1.5	1.1	0.0	0.5	0.3	1.4	3.9	2.7
Madhesh	Parsa	Thori Rural Municipality	4.4	5.9	5.1	4.9	0.6	2.7	2.5	3.5	3.0	2.5	2.3	2.4	1.4	3.7	2.6	3.3	3.4	3.4	1.1	1.0	1.1	3.0	5.5	4.2	5.2	6.8	6.0	3.1	4.4	3.8	0.8	0.6	0.7	0.3	0.2	0.2	5.8	6.3	6.0
Bagmati	Sindhuli	Dudhauli Municipality	1.3	3.6	2.4	1.7	3.6	2.7	2.2	2.1	2.1	3.6	2.8	3.2	2.0	3.6	2.8	1.8	3.2	2.5	3.1	3.1	3.1	6.9	11.2	9.0	3.3	6.0	4.6	4.4	6.8	5.6	1.8	2.8	2.3	0.3	0.4	0.4	12.7	12.2	12.5
Bagmati	Sindhuli	Ghanglekh Rural Municipality	3.9	6.4	5.2	3.3	1.9	2.6	0.2	4.4	2.3	4.0	1.6	2.8	3.5	2.4	2.9	2.7	3.8	3.3	3.3	3.8	3.6	4.0	2.3	3.2	3.2	4.7	3.9	3.5	3.6	3.6	1.7	3.1	2.4	0.0	0.8	0.4	6.6	8.3	7.4

Annex 6.3: Percentage of dropouts

Province	District	Local Level	G1			G2			G3			G4			G5			G1-5			G6			G7			G8			G6-8			G9			G10			G9-10		
			Girls	Boys	Total	Girls	Boys	Total	Girls	Boys	Total	Girls	Boys	Total	Girls	Boys	Total	Girls	Boys	Total	Girls	Boys	Total	Girls	Boys	Total	Girls	Boys	Total	Girls	Boys	Total	Girls	Boys	Total	Girls	Boys	Total	Girls	Boys	Total
Bagmati	Sindhuli	Golanjor Rural Municipality	5.3	5.7	5.5	4.1	3.5	3.8	0.5	0.4	0.5	2.8	3.6	3.2	3.5	0.2	1.9	3.4	2.5	2.9	0.7	0.5	0.6	3.3	10.9	7.1	1.0	4.8	2.9	1.7	5.4	3.5	0.8	0.5	0.7	0.3	0.5	0.4	4.5	4.0	4.2
Bagmati	Sindhuli	Hariharpurgadhi Rural Municipality	4.2	2.2	3.2	1.4	4.3	2.9	3.1	1.9	2.5	4.1	0.1	2.1	0.0	3.6	1.8	2.2	3.0	2.6	1.9	4.6	3.3	3.6	9.9	6.7	4.5	5.4	4.9	3.3	6.6	5.0	0.5	4.6	2.5	0.4	0.5	0.5	6.2	9.3	7.8
Bagmati	Sindhuli	Kamalamai Municipality	5.6	6.0	5.8	2.1	4.6	3.4	1.2	2.3	1.8	3.7	5.0	4.3	2.2	0.4	1.3	2.8	3.3	3.1	1.1	0.9	1.0	7.0	9.8	8.4	3.8	4.6	4.2	4.0	5.1	4.5	1.2	1.5	1.3	0.8	0.5	0.6	9.9	11.8	10.9
Bagmati	Sindhuli	Marin Rural Municipality	1.5	5.7	3.6	1.1	4.7	2.9	3.0	4.1	3.6	1.4	2.2	1.8	0.8	0.8	0.8	1.6	3.9	2.7	0.2	6.8	3.5	7.6	2.5	5.0	4.1	5.0	4.5	3.9	4.8	4.4	0.3	1.2	0.7	0.2	0.4	0.3	5.7	6.9	6.2
Bagmati	Sindhuli	Phikkal Rural Municipality	4.5	6.2	5.3	3.1	4.1	3.6	1.6	1.8	1.7	4.5	0.3	2.4	3.4	2.3	2.9	3.1	3.6	3.4	2.3	8.6	5.4	4.8	6.4	5.6	2.8	2.2	2.5	3.3	5.8	4.5	1.6	1.1	1.4	1.0	0.6	0.8	5.5	2.8	4.3
Bagmati	Sindhuli	Sunkoshi Rural Municipality	3.9	6.4	5.1	6.9	4.2	5.5	0.1	1.9	1.0	0.4	2.1	1.3	3.1	2.3	2.7	3.5	3.7	3.6	2.7	3.0	2.9	4.8	9.9	7.3	3.1	5.0	4.0	3.5	6.0	4.7	1.5	0.6	1.1	0.5	0.0	0.2	3.7	4.6	4.1
Bagmati	Sindhuli	Tinpatan Rural Municipality	1.8	5.6	3.7	2.6	3.2	2.9	3.8	3.0	3.4	3.1	1.7	2.4	3.0	2.9	2.9	2.8	3.7	3.2	4.0	2.5	3.2	5.1	10.6	7.8	2.9	5.6	4.2	4.0	6.2	5.1	1.5	4.0	2.8	0.1	0.8	0.4	9.8	13.2	11.4
Bagmati	Ramechhap	Doramba Rural Municipality	7.5	5.8	6.7	2.0	0.3	1.1	3.6	3.4	3.5	4.4	4.5	4.5	0.5	3.3	1.9	3.4	3.2	3.3	1.4	1.5	1.4	3.8	5.5	4.7	3.8	1.5	2.7	3.0	2.8	2.9	0.3	6.1	3.2	0.0	0.8	0.4	7.7	11.3	9.3
Bagmati	Ramechhap	Gokulganga Rural Municipality	1.2	4.1	2.6	1.7	4.5	3.1	3.7	3.2	3.5	0.7	4.3	2.5	1.7	2.0	1.8	2.1	3.5	2.8	3.9	2.2	3.1	3.4	0.6	2.0	4.3	4.0	4.2	3.9	2.3	3.1	0.8	0.8	0.8	0.3	0.0	0.2	2.8	3.7	3.2
Bagmati	Ramechhap	Khadadevi Rural Municipality	6.7	5.4	6.0	3.5	1.6	2.5	3.6	1.5	2.6	0.9	2.2	1.6	0.4	1.3	0.8	3.5	2.5	3.0	0.5	0.6	0.6	2.6	7.1	4.8	4.3	5.4	4.8	2.5	4.4	3.4	0.8	0.7	0.7	0.0	0.7	0.4	2.9	8.0	5.3
Bagmati	Ramechhap	Likhu Tamakosh Rural Municipality	7.4	5.3	6.4	1.4	5.1	3.2	1.7	2.5	2.1	0.1	4.6	2.4	2.4	1.7	2.0	3.2	3.7	3.4	0.4	0.1	0.2	1.7	1.6	1.7	3.1	4.8	3.9	1.7	2.2	1.9	1.0	1.2	1.1	0.9	0.9	0.9	7.1	6.6	6.9
Bagmati	Ramechhap	Manthali Municipality	3.6	4.9	4.3	0.8	4.3	2.6	3.9	2.4	3.1	2.8	3.9	3.4	0.4	0.5	0.4	2.2	3.0	2.6	3.5	5.0	4.3	4.4	4.0	4.2	2.1	3.9	3.0	3.3	4.3	3.8	1.0	0.8	0.9	0.7	0.1	0.4	2.3	2.9	2.6
Bagmati	Ramechhap	Ramechhap Municipality	4.3	4.0	4.2	2.2	4.8	3.5	3.8	3.4	3.6	1.7	3.3	2.5	0.8	1.9	1.3	2.8	3.5	3.1	2.4	3.0	2.7	0.8	2.0	1.4	3.3	1.8	2.6	2.1	2.3	2.2	1.8	0.7	1.3	0.7	0.2	0.4	2.7	2.3	2.5
Bagmati	Ramechhap	Sunapati Rural Municipality	6.5	1.8	4.1	0.7	2.0	1.4	1.5	3.8	2.6	3.4	3.4	3.4	2.1	3.1	2.6	2.7	2.7	2.7	0.2	3.4	1.8	2.3	2.9	2.6	1.8	4.0	2.9	1.4	3.4	2.4	0.8	1.9	1.3	0.7	0.4	0.5	6.1	8.4	7.1
Bagmati	Ramechhap	Umakunda Rural Municipality	4.4	3.0	3.7	5.0	3.4	4.2	0.2	3.4	1.8	3.5	4.8	4.2	2.2	3.4	2.8	2.9	3.3	3.1	2.7	3.4	3.1	3.4	3.0	3.2	4.8	4.5	4.7	3.6	3.6	3.6	1.1	1.9	1.5	0.8	0.4	0.6	5.1	7.7	6.2
Bagmati	Dolakha	Baiteshwor Rural Municipality	5.2	5.0	5.1	2.2	2.7	2.4	3.5	2.9	3.2	1.8	1.1	1.4	3.5	1.7	2.6	3.6	3.1	3.3	2.4	2.9	2.7	2.2	1.9	2.0	4.4	1.4	2.9	3.0	2.1	2.5	0.9	0.5	0.7	0.5	0.0	0.3	0.7	0.2	0.4
Bagmati	Dolakha	Bhimeshwor Municipality	2.1	3.5	2.8	4.6	4.2	4.4	3.6	4.3	3.9	3.8	4.8	4.3	2.0	2.8	2.4	3.1	3.7	3.4	3.9	1.0	2.4	5.5	6.9	6.2	5.1	4.5	4.8	4.8	4.1	4.5	1.9	1.1	1.5	0.5	0.6	0.5	7.1	6.0	6.6
Bagmati	Dolakha	Bigu Rural Municipality	3.1	4.3	3.7	1.9	4.6	3.3	1.7	1.8	1.8	1.8	1.2	1.5	3.0	3.6	3.3	2.4	3.6	3.0	3.8	4.4	4.1	2.4	4.0	3.2	4.0	6.1	5.0	3.4	4.8	4.1	0.5	1.1	0.8	0.5	0.3	0.4	8.7	7.1	8.0
Bagmati	Dolakha	Gaurishankar Rural Municipality	3.2	6.1	4.6	5.5	3.3	4.4	3.1	4.8	3.9	2.4	4.5	3.4	2.3	3.0	2.7	3.5	4.3	3.9	3.0	0.4	1.7	2.6	3.7	3.2	5.3	6.6	5.9	3.6	3.6	3.6	0.7	0.6	0.7	0.4	1.0	0.7	5.1	4.9	5.0
Bagmati	Dolakha	Jiri Municipality	2.3	6.5	4.4	3.7	3.0	3.4	1.3	2.9	2.1	1.3	3.5	2.4	1.6	3.3	2.4	2.2	3.9	3.1	3.7	2.2	3.0	4.5	4.2	4.4	4.1	2.1	3.1	4.1	2.8	3.5	1.4	1.8	1.6	1.0	0.5	0.7	8.8	9.3	9.0
Bagmati	Dolakha	Kalinchok Rural Municipality	6.4	1.4	3.9	2.4	1.4	1.9	1.7	1.5	1.6	0.7	2.5	1.6	1.8	2.5	2.1	3.1	1.7	2.4	1.1	2.9	2.0	6.3	4.8	5.6	2.9	6.3	4.6	3.4	4.7	4.1	1.8	1.6	1.7	0.1	0.7	0.4	7.4	8.6	7.9
Bagmati	Dolakha	Melung Rural Municipality	6.8	4.8	5.8	6.0	4.4	5.2	7.8	2.0	4.9	3.6	4.0	3.8	3.7	2.9	3.3	6.1	3.5	4.8	3.8	1.2	2.5	8.1	7.7	7.9	6.0	6.4	6.2	6.0	5.1	5.5	0.4	0.8	0.6	0.6	0.0	0.3	5.5	4.7	5.1
Bagmati	Dolakha	Sailung Rural Municipality	2.6	6.2	4.4	4.3	0.6	2.5	0.1	1.6	0.9	3.2	1.3	2.2	0.5	3.3	1.9	1.9	2.9	2.4	3.5	2.8	3.1	2.7	4.6	3.6	3.0	5.3	4.2	3.1	4.2	3.6	0.2	1.4	0.8	0.6	0.3	0.4	3.9	5.6	4.6
Bagmati	Dolakha	Tamakoshi Rural Municipality	5.0	7.0	6.0	3.3	1.3	2.3	2.4	1.3	1.9	1.9	2.0	1.9	0.5	1.7	1.1	2.8	2.8	2.8	3.6	1.6	2.6	3.4	5.6	4.5	3.1	7.5	5.3	3.3	4.9	4.1	1.4	1.2	1.3	0.3	1.0	0.7	9.2	10.9	10.0
Bagmati	Sindhupalchok	Balefi Rural Municipality	4.1	7.1	5.6	4.7	2.5	3.6	1.2	9.7	5.5	3.9	4.1	4.0	1.9	3.0	2.4	3.0	5.6	4.3	0.1	5.3	2.7	7.6	5.0	6.3	4.3	3.7	4.0	4.0	4.7	4.3	1.6	1.2	1.4	0.6	0.6	0.6	4.2	8.3	6.0
Bagmati	Sindhupalchok	Barhabise Municipality	5.5	1.5	3.5	4.1	0.1	2.1	0.6	2.5	1.6	0.9	1.8	1.3	1.8	3.1	2.4	3.0	1.8	2.4	3.8	2.1	3.0	3.5	7.5	5.5	4.3	5.8	5.0	3.9	5.1	4.5	1.6	3.5	2.6	0.6	0.3	0.4	8.7	9.9	9.3
Bagmati	Sindhupalchok	Bhotekoshi Rural Municipality	1.8	2.7	2.3	2.4	1.2	1.8	0.6	0.7	0.7	2.7	1.9	2.3	2.6	1.1	1.9	1.9	1.4	1.6	1.7	1.9	1.8	0.0	2.0	1.0	4.1	4.8	4.4	1.9	2.9	2.4	1.9	2.0	1.9	0.8	0.5	0.7	8.0	6.6	7.3
Bagmati	Sindhupalchok	Municipality	3.3	4.3	3.8	0.7	3.0	1.8	0.3	2.4	1.4	3.5	1.3	2.4	2.1	0.3	1.2	1.6	2.5	2.0	4.0	2.9	3.5	2.5	0.7	1.6	4.4	4.4	4.4	3.6	2.7	3.2	0.7	1.5	1.1	0.7	0.7	0.7	7.2	7.6	7.4
Bagmati	Sindhupalchok	Helambu Rural Municipality	2.1	2.6	2.3	3.0	5.2	4.1	0.6	0.3	0.4	1.9	0.9	1.4	2.4	3.3	2.9	2.0	2.8	2.4	1.5	3.0	2.3	3.9	7.1	5.5	2.9	4.8	3.9	2.8	5.0	3.9	1.1	0.1	0.6	0.5	1.0	0.7	1.7	3.4	2.4
Bagmati	Sindhupalchok	Indrawati Rural Municipality	2.6	3.7	3.2	3.5	4.0	3.7	2.9	8.6	5.8	1.4	4.4	2.9	0.6	3.7	2.1	2.4	5.0	3.7	1.8	5.0	3.4	4.5	4.5	4.5	2.8	2.4	2.6	3.1	3.9	3.5	0.5	1.4	1.0	0.6	0.8	0.7	3.5	5.6	4.5
Bagmati	Sindhupalchok	Jugal Rural Municipality	3.4	4.3	3.9	3.2	0.6	1.9	2.9	2.8	2.9	3.5	3.2	3.4	1.8	3.1	2.4	2.8	2.7	2.8	3.8	4.3	4.0	7.3	7.8	7.5	3.2	6.7	4.9	4.7	6.3	5.5	2.0	1.5	1.7	0.6	0.7	0.7	4.9	4.8	4.9
Bagmati	Sindhupalchok	Lisankhu Pakhar Rural Municipality	3.1	5.0	4.1	1.0	0.1	0.5	3.4	4.8	4.1	4.0	3.1	3.5	2.2	3.4	2.8	2.4	3.3	2.9	1.4	0.9	1.2	4.3	4.8	4.6	0.9	4.3	2.6	2.2	3.4	2.8	0.7	0.5	0.6	0.6	0.6	0.6	5.3	3.3	4.4
Bagmati	Sindhupalchok	Melamchi Municipality	5.1	1.4	3.2	3.1	4.0	3.6	1.9	0.0	0.9	3.3	3.6	3.5	3.0	0.8	1.9	3.3	1.6	2.4	0.0	1.2	0.6	5.6	5.6	5.6	2.7	5.5	4.1	2.8	4.1	3.4	0.9	2.1	1.5	0.4	0.4	0.4	6.2	9.4	7.6
Bagmati	Sindhupalchok	Municipality	4.9	2.7	3.8	0.7	3.3	2.0	3.3	0.2	1.7	1.3	3.3	2.3	3.2	3.4	3.3	3.0	2.4	2.7	3.8	0.1	1.9	3.1	2.0	2.6	2.0	3.9	2.9	2.9	2.0	2.5	0.9	2.8	1.9	0.9	0.4	0.6	8.8	8.7	8.7
Bagmati	Sindhupalchok	Sunkoshi Rural Municipality	2.7	2.0	2.4	2.5	1.5	2.0	2.1	1.3	1.7	1.3	1.1	1.2	1.6	0.5	1.1	2.2	1.3	1.8	3.2	0.9	2.1	4.0	3.8	3.9	3.7	3.9	3.8	3.6	2.9	3.3	1.5	1.6	1.5	0.3	0.0	0.2	4.3	3.6	4.0
Bagmati	Sindhupalchok	Tripurasundari Rural Municipality	10.2	9.7	10.0	4.7	2.7	3.7	3.9	0.1	2.0	2.9	2.5	2.7	0.6	3.3	2.0	4.9	4.0	4.4	3.5	8.1	5.8	4.4	4.2	4.3	3.3	5.6	4.4	3.7	5.9	4.8	2.1	3.8	3.0	0.4	1.0	0.7	7.8	12.6	9.8
Bagmati	Kavrepalanchok	Banepa Municipality	1.8	1.2	1.5	2.7	0.9	1.8	3.3	3.5	3.4	0.4	2.9	1.7	1.6	3.3	2.5	2.3	2.2	2.3	3.1	0.6	1.9	5.4	2.4	3.9	1.7	4.3	3.0	3.4	2.5	2.9	2.0	1.3	1.7	0.4	0.5	0.4	2.5	3.2	2.9
Bagmati	Kavrepalanchok	Bethanchowk Rural Municipality	7.6	1.8	4.7	9.3	3.8	6.6	1.0	4.4	2.7	1.1	2.5	1.8	1.7	3.8	2.8	4.9	3.4	4.2	4.4	2.2	3.3	5.4	7.5	6.4	6.0	6.7	6.4	5.3	5.5	5.4	1.4	1.8	1.6	0.8	0.8	0.8	2.2	6.7	4.3
Bagmati	Kavrepalanchok	Bhumlu Rural Municipality	6.7	3.8	5.2	6.5	8.2	7.4	6.1	1.6	3.8	0.7	1.4	1.0	1.5	3.5	2.5	5.2	4.3	4.7	0.5	3.3	1.9	3.4	3.8	3.6	2.9	3.6	3.3	2.3	3.6	2.9	0.0	1.2	0.6	0.5	0.8	0.6	5.8	7.7	6.7
Bagmati	Kavrepalanchok	Chaurideurali Rural Municipality	5.2	8.2	6.7	3.4	6.0	4.7	3.9	0.6	2.3	3.7	3.0	3.4	3.7	0.7	2.2	4.1	3.9	4.0	0.2	2.2	1.2	2.2	6.3	4.3	5.7	4.1	4.9	2.7	4.2	3.4	1.3	1.9	1.6	0.5	0.0	0.3	1.7	1.8	1.8
Bagmati	Kavrepalanchok	Dhulikhel Municipality	1.1	5.2	3.1	4.8	2.9	3.8	3.7	0.7	2.2	4.4	2.3	3.3	2.1	1.3	1.7	2.9	2.5	2.7	3.0	0.5	1.8	3.7	4.6	4.1	1.7	5.8	3.8	2.8	3.7	3.2	1.3	0.4	0.8	0.0	0.4	0.2	3.8	4.1	3.9
Bagmati	Kavrepalanchok	Khanikhola Rural Municipality	7.1	7.5	7.3	0.5	1.6	1.0	0.4	0.8	0.6	4.2	3.6	3.9	2.9	3.6	3.2	2.7	3.3	3.0	1.1	4.2	2.6	3.3	4.5	3.9	3.1	2.1	2.6	2.5	3.6	3.1	0.6	6.9	3.8	0.0	0.8	0.4	8.6	9.3	8.9
Bagmati	Kavrepalanchok	Mahabharat Rural Municipality	4.1	2.3	3.2	4.9	0.2	2.5	4.4	4.6	4.5	0.0	1.9	1.0	0.5	3.1	1.8	3.5	2.5	3.0	4.0	3.0	3.5	4.1	4.6	4.4	3.7	10.0	6.9	3.9	5.9	4.9	0.4	5.5	2.9	0.1	0.6	0.4	13.7	15.7	14.6
Bagmati	Kavrepalanchok	Mandandeupur Municipality	9.3	10.1	9.7	3.0	1.5	2.2	2.4	3.0	2.7	1.9	4.8	3.4	1.0	2.5	1.8	3.9	4.3	4.1	0.6	4.2	2.4	6.5	2.8	4.7	3.5	3.5	3.5	3.5	3.5	3.5	1.4	0.6	1.0	0.7	0.6	0.6	4.3	6.0	5.0
Bagmati	Kavrepalanchok	Namobuddha Municipality	3.9	5.7	4.8	2.1	2.9	2.5	6.5	4.4	5.5	4.3	0.1	2.2	2.7	3.0	2.9	3.8	4.0	3.9	3.0	2.2	2.6	3.1	5.4	4.3	4.6	2.3	3.5	3.6	3.3	3.4	1.1	1.9	1.5	0.2	0.3	0.3	7.7	7.3	7.5
Bagmati	Kavrepalanchok	Panauti Municipality	1.5	6.1	3.8	1.9	4.9	3.4	3.5	2.2	2.8	4.2	3.4	3.8	1.7	3.3	2.5	2.2	4.1	3.1	3.8	1.4	2.6	7.2	9.7	8.4	3.7	4.5	4.1	4.9	5.2	5.1	1.2	0.7	0.9	0.0	0.0	0.0	2.4	3.7	3.1
Bagmati	Kavrepalanchok	Panchkhal Municipality	3.2	10.7	6.9	3.8	2.8	3.3	3.9	0.4	2.2	3.3	4.0	3.6	0.1	2.5	1.3	2.8	4.1	3.4	1.1	1.2	1.1	5.7	7.2	6.5	2.7	4.6	3.6	3.1	4.3	3.7	0.9	1.5	1.2	0.6	0.1	0.4	6.4	6.7	6.6
Bagmati	Kavrepalanchok	Roshi Rural Municipality	3.5	9.1	6.3	8.0	2.8	5.4	3.6	0.6	2.1	2.8	0.9	1.9	3.6	1.2	2.4	4.7	3.4	4.0	0.8	1.4	1.1	2.8	8.6	5.7	5.0	4.2	4.6	2.9	4.7	3.8	1.8	4.6	3.2	0.2	0.9	0.5	6.1	10.4	8.0
Bagmati	Kavrepalanchok	Temal Rural Municipality	2.5	4.3	3.4	2.0	3.4	2.7	3.6	0.6	2.1	0.2	4.3	2.2	2.4	2.6	2.5	2.6	2.7	2.7	3.1	4.1	3.6	4.2	0.7	2.4	4.8	4.0	4.4	4.1	2.9	3.5	0.3	0.2	0.3	0.8	0.5	0.6	5.9	4.5	5.2
Bagmati	Lalitpur	Bagmati Rural Municipality	2.8	3.4	3.1	3.0	3.0	3.0	0.8	2.4	1.6	3.8	0.9	2.4	1.6	3.9	2.8	2.1	3.2	2.6	2.9	4.2	3.5	3.3	3.1	3.2	3.2	3.4	3.3	3.1	3.6	3.3	1.9	0.5	1.2	0.3	0.4	0.4	7.7	7.3	7.5
Bagmati	Lalitpur	Godawari Municipality	6.1	7.7	6.9	0.5	1.6	1.0	2.5	0.0	1.2	3.1	0.2	1.7	3.1	0.4	1.8	3.0	2.4	2.7	2.0	4.6	3.3	3.8	7.6	5.7	4.7	3.3	4.0	3.5	5.2	4.3	0.3	1.3	0.8	0.0	0.9	0.4	2.7	3.0	2.8
Bagmati	Lalitpur	Konjyosom Rural Municipality	1.8	5.4	3.6	4.0	1.5	2.7	3.9	2.9	3.4	3.1	1.2	2.1	0.3	2.9	1.6	2.5	3.2	2.8	0.8	3.7	2.2	2.4	6.1	4.3	3.3	2.5	2.9	2.2	4.1	3.1	0.4	1.0	0.7	0.6	0.3	0.5	6.2	6.2	6.2
Bagmati	Lalitpur	Lalitpur Sub Metropolitan City	2.2	1.6	1.9	2.8	2.0	2.4	1.2	1.8	1.5	1.7	2.9	2.3	0.9	1.6	1.3	1.8	1.8	1.8	0.2	1.9	1.1	3.8	2.7	3.3	4.8	2.5	3.7	2.9	2.4	2.7	0.5	2.0	1.2	0.1	0.4	0.2	2.7	2.7	2.7
Bagmati	Lalitpur	Mahalaxmi Municipality	6.8	2.1	4.5	5.4	4.6	5.0	0.3	3.0	1.6	4.3	3.3	3.8	0.1	0.6	0.4	3.2	2.6	2.9	0.1	0.7	0.4	3.6	4.3	4.0	5.6	5.1	5.4	3.1	3.4	3.2	1.4	1.9	1.7	0.6	1.0	0.8	4.5	5.9	5.3
Bagmati	Lalitpur	Mahankal Rural Municipality	3.4	3.4	3.4	3.8	2.6	3.2	3.6	0.1	1.9	2.3	3.4	2.9	1.9	2.6	2.3	3.2	2.2	2.7	1.0	4.4	2.7	2.6	2.5	2.5	3.1	4.6	3.8	2.2	3.8	3.0	1.8	1.8	1.8	0.6	0.4	0.5	6.3	8.2	7.1

Annex 6.3: Percentage of dropouts

Province	District	Local Level	G1			G2			G3			G4			G5			G1-5			G6			G7			G8			G6-8			G9			G10			G9-10		
			Girls	Boys	Total	Girls	Boys	Total	Girls	Boys	Total	Girls	Boys	Total	Girls	Boys	Total	Girls	Boys	Total	Girls	Boys	Total	Girls	Boys	Total	Girls	Boys	Total	Girls	Boys	Total	Girls	Boys	Total	Girls	Boys	Total	Girls	Boys	Total
Bagmati	Bhaktapur	Bhaktapur Municipality	4.7	5.2	5.0	1.0	5.4	3.2	0.7	0.2	0.4	3.5	4.5	4.0	0.9	3.0	2.0	1.8	3.5	2.6	2.6	4.4	3.5	3.1	2.2	2.7	5.0	2.4	3.7	3.6	3.0	3.3	0.6	1.3	0.9	0.8	0.9	0.9	3.3	2.9	3.1
Bagmati	Bhaktapur	Changunarayan Municipality	2.5	3.9	3.2	3.7	4.3	4.0	2.4	0.2	1.3	3.9	4.3	4.1	3.9	3.4	3.6	3.1	2.9	3.0	3.5	5.2	4.3	6.1	5.3	5.7	3.1	5.0	4.0	4.2	5.1	4.7	0.2	1.4	0.8	0.6	0.3	0.4	3.2	3.5	3.3
Bagmati	Bhaktapur	Madhyapur Thimi Municipality	4.7	1.2	2.9	4.9	3.1	4.0	2.7	1.4	2.1	1.8	4.7	3.2	1.3	0.8	1.1	3.4	1.6	2.5	2.2	4.2	3.2	4.5	1.7	3.1	4.7	2.9	3.8	3.8	2.9	3.4	0.5	0.0	0.3	0.4	0.4	0.4	3.6	2.7	3.1
Bagmati	Bhaktapur	Suryabinayak Municipality	5.3	4.9	5.1	4.0	3.2	3.6	3.9	1.7	2.8	3.0	0.2	1.6	1.6	0.9	1.2	3.7	2.7	3.2	2.4	0.9	1.6	4.3	3.2	3.7	4.3	2.9	3.6	3.7	2.3	3.0	1.2	1.3	1.2	0.5	0.9	0.7	3.3	3.0	3.2
Bagmati	Kathmandu	Budhanilkantha Municipality	5.1	4.1	4.6	5.2	0.8	3.0	3.1	4.2	3.7	1.4	2.0	1.7	0.5	2.0	1.2	3.5	2.8	3.1	2.5	4.3	3.4	3.7	1.7	2.7	1.9	3.0	2.5	2.7	3.0	2.9	0.7	0.9	0.8	0.7	0.8	0.7	2.6	3.5	3.1
Bagmati	Kathmandu	Chandragiri Municipality	2.4	1.4	1.9	0.5	0.7	0.6	2.3	0.9	1.6	2.4	0.2	1.3	2.3	1.2	1.7	1.8	1.0	1.4	0.2	1.3	0.7	4.5	4.6	4.5	4.9	3.4	4.1	3.2	3.1	3.1	1.4	1.6	1.5	0.0	0.2	0.1	2.1	2.5	2.3
Bagmati	Kathmandu	Dakshinkali Municipality	2.1	4.3	3.2	1.0	2.7	1.8	4.3	3.4	3.8	1.5	4.9	3.2	1.9	2.6	2.2	2.3	3.2	2.8	0.5	0.8	0.7	3.8	5.2	4.5	4.7	5.7	5.2	3.0	3.9	3.4	1.1	0.8	0.9	0.4	0.4	0.4	2.7	2.8	2.7
Bagmati	Kathmandu	Gokarneshwor Municipality	4.2	3.7	3.9	3.3	3.7	3.5	3.0	3.2	3.1	3.3	3.0	3.2	2.3	2.5	2.4	3.2	3.3	3.2	3.4	3.2	3.3	2.2	2.3	2.2	2.0	1.8	1.9	2.5	2.4	2.5	2.0	1.6	1.8	0.4	0.6	0.5	2.2	2.0	2.1
Bagmati	Kathmandu	Kageshwori Manahara Municipality	2.3	2.7	2.5	2.1	1.0	1.6	3.3	4.3	3.8	4.2	0.4	2.3	2.5	2.9	2.7	2.6	2.7	2.6	2.4	5.3	3.8	2.3	2.2	2.3	2.0	4.8	3.4	2.2	4.1	3.2	1.2	0.6	0.9	0.3	0.7	0.5	7.2	6.6	6.9
Bagmati	Kathmandu	Kathmandu Metropolitan City	6.0	5.9	6.0	4.4	3.7	4.1	1.4	2.0	1.7	1.8	1.4	1.6	1.3	1.1	1.2	3.3	3.1	3.2	1.5	1.6	1.5	3.5	3.2	3.4	2.8	3.0	2.9	2.6	2.6	2.6	0.6	1.1	0.8	0.7	0.7	0.7	3.0	3.1	3.1
Bagmati	Kathmandu	Kirtipur Municipality	4.3	4.6	4.4	4.4	1.0	2.7	4.2	4.1	4.1	3.9	1.5	2.7	3.6	2.8	3.2	4.1	3.1	3.6	1.7	4.0	2.9	4.5	3.3	3.9	1.3	1.2	1.3	2.5	2.9	2.7	1.4	1.7	1.6	0.6	0.1	0.4	6.0	5.6	5.8
Bagmati	Kathmandu	Nagarjun Municipality	4.1	3.7	3.9	3.5	4.9	4.2	3.7	4.9	4.3	1.6	3.3	2.5	1.1	2.4	1.8	3.1	4.0	3.6	3.8	3.2	3.5	2.2	4.4	3.3	4.4	5.6	5.0	3.5	4.4	3.9	0.1	0.8	0.4	0.0	0.2	0.1	2.6	3.2	2.9
Bagmati	Kathmandu	Shankharapur Municipality	4.5	5.0	4.8	2.5	4.3	3.4	0.8	6.1	3.4	4.3	2.8	3.5	1.1	1.4	1.2	2.2	4.2	3.2	3.3	4.2	3.8	3.2	3.0	3.1	4.5	4.5	4.5	3.7	3.9	3.8	1.9	0.4	1.2	0.4	0.9	0.7	3.7	4.1	3.9
Bagmati	Kathmandu	Tarakeshwor Municipality	2.4	2.7	2.6	2.2	4.2	3.2	4.1	4.2	4.1	3.1	3.1	3.1	2.1	3.8	2.9	2.7	3.7	3.2	3.3	4.1	3.7	3.2	3.8	3.5	4.0	4.1	4.0	3.5	4.0	3.8	0.5	1.4	1.0	0.3	0.9	0.6	1.9	2.1	2.0
Bagmati	Kathmandu	Tokha Municipality	1.0	1.7	1.4	3.1	3.9	3.5	3.6	3.6	3.6	3.3	4.4	3.8	3.0	3.0	3.0	2.7	3.0	2.8	1.8	3.8	2.8	4.1	5.0	4.5	2.6	2.2	2.4	2.8	3.7	3.2	1.7	1.5	1.6	0.1	0.7	0.4	2.2	2.6	2.4
Bagmati	Nuwakot	Belkotgadhi Municipality	5.3	5.4	5.4	3.8	3.9	3.9	3.3	4.9	4.1	0.1	2.9	1.5	2.4	2.9	2.6	3.7	4.3	4.0	1.7	4.3	3.0	4.6	4.8	4.7	2.5	3.7	3.1	2.9	4.3	3.6	0.8	0.9	0.8	0.6	0.8	0.7	6.6	7.3	6.9
Bagmati	Nuwakot	Bidur Municipality	1.7	2.4	2.0	2.5	5.0	3.8	0.6	3.8	2.2	2.6	1.3	1.9	3.9	0.8	2.3	2.2	3.0	2.6	0.4	1.4	0.9	5.9	5.6	5.7	3.7	5.2	4.4	3.3	4.0	3.7	0.6	0.1	0.3	1.0	0.1	0.5	9.2	7.2	8.1
Bagmati	Nuwakot	Dupcheshwar Rural Municipality	4.9	4.9	4.9	0.7	3.5	2.1	0.1	2.0	1.0	1.0	3.9	2.5	2.1	3.1	2.6	2.0	3.3	2.6	2.6	0.3	1.5	3.3	3.8	3.5	2.2	6.0	4.1	2.7	3.4	3.0	1.2	1.8	1.5	1.0	0.2	0.6	6.0	8.8	7.3
Bagmati	Nuwakot	Kakani Rural Municipality	2.9	2.1	2.5	2.8	4.6	3.7	2.5	3.1	2.8	3.1	3.1	3.1	3.0	3.6	3.3	2.8	3.3	3.1	4.0	3.0	3.5	3.6	4.1	3.9	3.1	3.6	3.3	3.6	3.6	3.6	0.7	0.7	0.7	0.7	0.2	0.5	8.2	11.3	9.5
Bagmati	Nuwakot	Kispang Rural Municipality	2.1	6.1	4.1	2.5	2.0	2.3	2.2	2.8	2.5	2.5	0.8	1.6	2.1	3.6	2.8	2.2	3.6	2.9	2.4	2.6	2.5	4.0	0.7	2.3	4.2	4.8	4.5	3.6	2.7	3.1	1.9	0.4	1.2	0.3	0.8	0.6	9.8	8.7	9.3
Bagmati	Nuwakot	Likhu Rural Municipality	6.0	6.6	6.3	5.1	8.7	6.9	0.2	3.7	2.0	1.3	4.3	2.8	3.8	3.9	3.9	3.8	5.7	4.8	0.0	0.1	0.0	5.1	2.9	4.0	5.6	2.5	4.1	3.6	1.8	2.7	1.7	1.8	1.7	0.6	0.7	0.7	11.8	9.9	10.9
Bagmati	Nuwakot	Myagang Rural Municipality	6.3	3.3	4.8	2.5	1.8	2.2	3.7	3.6	3.7	4.5	2.2	3.4	0.2	2.9	1.6	3.2	2.9	3.0	1.2	3.8	2.5	3.5	2.6	3.0	2.4	4.5	3.4	2.4	3.6	3.0	0.7	1.6	1.1	0.0	0.1	0.0	0.4	2.2	1.2
Bagmati	Nuwakot	Panchakanya Rural Municipality	6.0	7.0	6.5	0.8	2.2	1.5	3.0	3.4	3.2	1.2	1.9	1.6	3.7	0.1	1.9	3.4	3.2	3.3	0.0	2.3	1.1	4.8	1.8	3.3	6.3	2.5	4.4	3.7	2.2	2.9	0.2	1.6	0.9	0.1	0.5	0.3	7.7	5.2	6.4
Bagmati	Nuwakot	Shivapuri Rural Municipality	3.9	2.3	3.1	3.5	3.3	3.4	2.4	4.9	3.7	0.8	3.7	2.2	3.4	1.7	2.6	3.3	3.1	3.2	3.8	3.1	3.5	7.6	7.4	7.5	3.2	5.5	4.3	4.9	5.3	5.1	0.8	1.3	1.0	0.5	0.7	0.6	8.8	5.5	7.3
Bagmati	Nuwakot	Suryagadhi Rural Municipality	3.2	6.8	5.0	0.7	10.1	5.4	3.8	3.2	3.5	2.3	5.0	3.6	3.4	2.5	3.0	2.8	5.6	4.2	8.6	3.3	5.9	5.6	2.1	3.9	5.1	4.0	4.6	6.4	3.1	4.8	1.6	1.2	1.4	0.1	0.8	0.4	9.7	10.1	9.9
Bagmati	Nuwakot	Tadi Rural Municipality	4.9	4.4	4.6	1.4	2.4	1.9	0.7	4.8	2.7	3.5	1.3	2.4	0.1	1.4	0.7	1.8	3.3	2.5	0.3	3.2	1.8	2.6	4.8	3.7	8.6	6.1	7.3	3.8	4.7	4.3	0.7	1.4	1.0	0.5	0.0	0.3	19.0	18.5	18.7
Bagmati	Nuwakot	Tarkeshwar Rural Municipality	2.8	3.6	3.2	3.7	7.0	5.3	3.3	3.0	3.2	1.5	0.5	1.0	3.6	1.5	2.5	3.3	3.8	3.6	2.4	0.2	1.3	2.8	5.5	4.2	5.8	5.2	5.5	3.6	3.6	3.6	1.6	3.8	2.7	0.8	0.0	0.4	12.4	9.8	11.1
Bagmati	Rasuwa	Aamachhodingmo Rural Municipality	1.9	1.0	1.4	0.0	2.9	1.5	0.0	2.8	1.4	0.0	0.0	0.0	0.3	2.8	1.5	0.5	2.4	1.5	3.7	0.0	1.8	4.2	0.0	2.1	3.9	5.4	4.6	3.9	1.8	2.9	0.3	0.6	0.4	0.0	0.0	0.0	6.6	5.3	5.9
Bagmati	Rasuwa	Gosaikunda Rural Municipality	6.7	4.4	5.6	6.0	9.0	7.5	1.3	9.0	5.2	2.2	4.1	3.1	1.1	3.3	2.2	3.8	6.4	5.1	3.3	2.4	2.8	4.5	1.9	3.2	5.8	4.9	5.3	4.5	3.0	3.8	4.6	5.7	5.1	0.4	0.7	0.6	20.3	16.4	18.5
Bagmati	Rasuwa	Kalika Rural Municipality	1.7	6.0	3.8	0.8	2.5	1.7	3.7	2.7	3.2	1.7	2.1	1.9	2.3	2.5	2.4	2.1	3.4	2.8	1.3	4.7	3.0	4.4	4.4	4.4	4.0	11.4	7.7	3.2	6.8	5.0	2.1	1.4	1.8	0.0	0.9	0.4	2.3	3.3	2.8
Bagmati	Rasuwa	Naukunda Rural Municipality	7.8	10.5	9.1	8.4	2.0	5.2	1.3	5.0	3.2	3.0	4.7	3.9	2.6	2.6	2.6	5.0	5.0	5.0	2.1	8.9	5.5	4.2	8.7	6.5	6.7	1.1	3.9	4.4	6.2	5.3	3.3	0.5	1.9	0.0	0.6	0.3	16.7	12.7	14.9
Bagmati	Rasuwa	Uttargaya Rural Municipality	1.2	1.4	1.3	4.5	2.3	3.4	0.9	0.4	0.7	2.9	3.2	3.1	2.4	1.5	2.0	2.2	1.4	1.8	3.6	1.5	2.5	1.7	3.6	2.7	1.8	5.8	3.8	2.4	3.6	3.0	0.0	1.3	0.6	0.0	0.0	0.0	0.0	1.7	0.8
Bagmati	Dhading	Benighat Rorang Rural Municipality	5.3	3.3	4.3	5.0	0.7	2.9	2.9	1.8	2.3	4.0	0.8	2.4	3.6	3.2	3.4	4.2	2.3	3.2	6.5	2.3	4.4	2.2	3.2	2.7	4.3	4.7	4.5	4.4	3.4	3.9	1.9	2.0	1.9	0.6	0.9	0.8	5.8	5.1	5.4
Bagmati	Dhading	Dhunibesi Municipality	4.4	4.0	4.2	3.1	2.7	2.9	0.7	3.8	2.2	3.0	1.8	2.4	0.4	2.3	1.4	2.1	3.2	2.7	2.9	2.4	2.7	2.9	4.4	3.6	3.5	2.9	3.2	3.1	3.2	3.2	1.8	0.2	1.0	0.8	0.5	0.6	3.8	4.3	4.0
Bagmati	Dhading	Gajuri Rural Municipality	7.5	3.8	5.7	4.5	3.5	4.0	1.6	1.1	1.4	4.4	0.6	2.5	2.1	3.5	2.8	3.9	3.0	3.4	3.3	3.0	3.2	5.0	10.5	7.8	6.8	5.4	6.1	5.0	6.3	5.7	1.0	2.0	1.5	0.3	0.7	0.5	7.2	5.4	6.4
Bagmati	Dhading	Galchi Rural Municipality	9.4	4.6	7.0	1.5	1.7	1.6	4.0	1.1	2.5	3.8	4.5	4.2	2.2	3.4	2.8	4.3	2.7	3.5	2.4	0.3	1.3	2.4	6.8	4.6	4.0	9.6	6.8	2.9	5.6	4.2	0.7	2.4	1.5	0.0	0.0	0.0	5.5	9.1	7.1
Bagmati	Dhading	Gangjamuna Rural Municipality	5.7	6.4	6.1	4.7	0.1	2.4	0.6	2.4	1.5	3.1	0.6	1.8	2.9	3.4	3.1	3.5	3.1	3.3	0.5	3.2	1.9	3.0	2.4	2.7	1.1	3.0	2.0	1.5	2.9	2.2	0.0	0.8	0.4	0.5	0.2	0.3	2.5	2.0	2.3
Bagmati	Dhading	Jwalamukhi Rural Municipality	4.3	6.1	5.2	1.2	0.9	1.0	0.4	4.6	2.5	2.8	4.7	3.8	1.8	2.5	2.2	1.9	3.5	2.7	3.1	1.9	2.5	4.1	2.0	3.1	1.6	3.7	2.6	2.9	2.5	2.7	0.7	1.3	1.0	0.3	0.8	0.5	5.2	4.2	4.7
Bagmati	Dhading	Khaniyabash Rural Municipality	3.6	4.0	3.8	3.7	5.3	4.5	2.0	2.0	2.0	0.0	1.9	0.9	1.8	3.9	2.9	2.8	3.8	3.3	0.0	0.0	0.0	1.0	0.9	1.0	1.1	1.0	1.0	0.7	0.6	0.7	0.0	1.3	0.7	0.0	0.0	0.0	0.0	2.6	1.3
Bagmati	Dhading	Netrawati Dabjong Rural Municipality	3.6	0.9	2.3	3.9	4.5	4.2	0.7	1.5	1.1	1.1	0.0	0.6	1.1	1.4	1.2	2.3	2.1	2.2	4.5	8.1	6.3	4.7	4.7	4.7	2.5	2.9	2.7	3.9	5.2	4.6	2.0	0.5	1.3	0.0	0.0	0.0	6.8	4.7	5.8
Bagmati	Dhading	Nilkantha Municipality	3.5	4.2	3.9	4.3	2.9	3.6	3.8	4.4	4.1	0.7	4.0	2.3	3.2	0.2	1.7	3.7	2.9	3.3	3.3	3.9	3.6	3.5	1.9	2.7	4.0	3.0	3.5	3.6	2.9	3.3	1.0	1.2	1.1	0.4	0.3	0.4	4.0	5.3	4.7
Bagmati	Dhading	Rubi Valley Rural Municipality	6.2	2.5	4.3	3.8	1.1	2.4	1.5	2.7	2.1	1.6	2.9	2.2	0.0	0.1	0.1	2.9	1.6	2.2	3.1	0.9	2.0	2.1	3.4	2.7	0.0	0.0	0.0	1.7	1.4	1.6	0.0	0.5	0.2	0.0	0.0	0.0	2.2	1.3	1.7
Bagmati	Dhading	Siddhalek Rural Municipality	6.7	4.1	5.4	5.5	1.5	3.5	3.0	3.3	3.2	1.8	4.5	3.2	1.4	3.2	2.3	4.2	3.0	3.6	3.9	3.4	3.7	3.3	5.1	4.2	4.3	4.2	4.2	3.9	4.2	4.0	0.6	1.7	1.1	0.3	0.3	0.3	6.2	6.1	6.2
Bagmati	Dhading	Thakre Rural Municipality	2.5	1.8	2.1	0.4	5.2	2.8	2.9	0.9	1.9	1.9	0.4	1.2	2.3	1.9	2.1	2.0	2.4	2.2	1.1	0.8	0.9	2.2	4.0	3.1	2.5	2.4	2.4	1.9	2.4	2.2	1.9	1.3	1.6	0.1	0.6	0.3	4.7	6.0	5.3
Bagmati	Dhading	Tripura sundari Rural Municipality	5.0	3.0	4.0	4.1	2.8	3.4	1.5	1.0	1.2	0.1	2.9	1.5	1.8	2.5	2.1	3.1	2.3	2.7	1.5	2.9	2.2	5.0	1.2	3.1	4.5	4.9	4.7	3.7	3.0	3.3	1.2	1.7	1.4	0.4	0.7	0.6	0.8	2.8	1.8
Bagmati	Makwanpur	Bagmati Rural Municipality	10.5	3.0	6.8	5.0	3.0	4.0	2.0	2.0	2.0	4.0	1.5	2.8	3.9	3.3	3.6	5.4	2.8	4.1	3.3	7.5	5.4	3.5	3.7	3.6	3.4	5.1	4.3	3.4	5.4	4.4	1.4	1.8	1.6	0.6	0.5	0.6	5.6	5.4	5.5
Bagmati	Makwanpur	Bakaiya Rural Municipality	9.1	9.7	9.4	1.3	2.1	1.7	2.1	1.8	1.9	3.7	4.9	4.3	3.4	3.1	3.2	4.0	4.2	4.1	3.4	4.6	4.0	6.1	4.0	5.1	3.7	7.0	5.3	4.4	5.2	4.8	1.2	0.7	0.9	0.1	0.7	0.4	6.7	7.5	7.1
Bagmati	Makwanpur	Bhimphedi Rural Municipality	7.3	3.4	5.4	4.5	2.7	3.6	2.9	4.4	3.6	0.2	1.9	1.1	0.5	3.1	1.8	3.8	3.4	3.6	3.5	4.6	4.1	2.5	3.4	3.0	2.4	4.8	3.6	2.8	4.2	3.5	2.0	0.6	1.3	0.6	0.7	0.7	2.4	6.9	4.5
Bagmati	Makwanpur	Hetauda Sub Metropolitan City	2.0	1.1	1.6	2.6	3.1	2.8	0.5	1.0	0.7	4.1	1.6	2.9	0.2	0.9	0.5	1.3	1.5	1.4	3.7	0.6	2.2	5.7	2.2	3.9	3.4	4.0	3.7	4.3	2.2	3.3	0.9	1.0	1.0	0.2	0.5	0.3	6.1	6.1	6.1
Bagmati	Makwanpur	Indrasarowar Rural Municipality	2.5	5.5	4.0	1.5	1.1	1.3	1.9	4.7	3.3	0.7	4.7	2.7	2.3	3.5	2.9	2.1	3.7	2.9	2.2	5.2	3.7	2.0	2.4	2.2	4.6	9.0	6.8	2.9	5.6	4.3	1.4	0.2	0.8	0.6	0.5	0.5	9.0	6.3	7.8
Bagmati	Makwanpur	Kailash Rural Municipality	5.5	2.8	4.1	4.7	0.4	2.6	0.8	0.3	0.5	3.9	4.0	4.0	1.4	3.3	2.4	3.1	1.7	2.4	6.1	8.1	7.1	5.1	10.7	7.9	2.3	3.2	2.8	4.5	7.3	5.9	5.7	2.8	4.2	0.2	0.0	0.1	14.7	13.9	14.3
Bagmati	Makwanpur	Makawanpurgadhi Rural Municipality	7.4	8.0	7.7	3.8	0.8	2.3	3.7	4.3	4.0	3.6	2.2	2.9	3.9	2.9	3.4	4.7	4.0	4.3	3.3	2.5	2.9	7.9	5.4	6.7	2.3	6.8	4.6	4.5	4.9	4.7	1.9	0.7	1.3	0.1	1.0	0.5	4.6	6.7	5.5
Bagmati	Makwanpur	Manahari Rural Municipality	3.7	5.1	4.4	1.7	1.9	1.8	2.5	4.7	3.6	2.8	2.4	2.6	3.0	4.7	3.9	2.7	4.1	3.4	2.7	5.3	4.0	8.7	11.8	10.2	4.1	3.4	3.7	5.1	6.8	6.0	1.4	1.6	1.5	0.4	0.0	0.2	6.4	6.6	6.5
Bagmati	Makwanpur	Raksirang Rural Municipality	1.1	3.7	2.4	5.5	1.1	3.3	2.0	3.7	2.8	3.1	4.7	3.9	2.5	2.4	2.5	2.8	2.7	2.7	3.9	1.3	2.6	4.8	6.0	5.4	4.4	6.1	5.2	4.4	4.5	4.4	1.4	0.8	1.1	0.7	0.7	0.7	5.3	6.8	5.8
Bagmati	Makwanpur	Thaha Municipality	4.5	3.3	3.9	1.6	1.2	1.4	2.8	0.5	1.6	1.1	3.5	2.3	1.3	2.8	2.0	2.5	2.0	2.2	3.6	1.5	2.6	5.8	4.6	5.2	6.1	4.9	5.5	5.2	3.7	4.4	0.2	1.7	1.0	0.7	0.0	0.3	8.3	8.7	8.5

Annex 6.3: Percentage of dropouts

Province	District	Local Level	G1			G2			G3			G4			G5			G1-5			G6			G7			G8			G6-8			G9			G10			G9-10		
			Girls	Boys	Total	Girls	Boys	Total	Girls	Boys	Total	Girls	Boys	Total	Girls	Boys	Total	Girls	Boys	Total	Girls	Boys	Total	Girls	Boys	Total	Girls	Boys	Total	Girls	Boys	Total	Girls	Boys	Total	Girls	Boys	Total	Girls	Boys	Total
Bagmati	Chitwan	Bharatpur Metropolitan City	5.7	4.9	5.3	1.6	2.1	1.9	0.8	1.2	1.0	3.9	4.4	4.2	1.6	2.8	2.2	2.4	2.8	2.6	3.9	1.6	2.8	6.0	2.1	4.0	4.9	4.6	4.7	4.9	2.8	3.8	1.6	1.0	1.3	0.8	0.5	0.7	3.7	4.2	4.0
Bagmati	Chitwan	Ichchhyakamana Rural Municipality	6.9	5.7	6.3	0.2	5.3	2.7	1.9	0.6	1.3	3.5	2.6	3.1	1.2	2.6	1.9	2.6	3.6	3.1	1.7	3.0	2.4	4.9	5.5	5.2	3.8	4.7	4.3	3.5	4.4	4.0	1.1	1.2	1.2	0.9	0.7	0.8	6.5	9.1	7.7
Bagmati	Chitwan	Kalika Municipality	5.7	5.2	5.4	3.9	4.0	3.9	1.9	2.9	2.4	2.8	3.4	3.1	3.7	1.0	2.4	3.8	3.3	3.5	2.8	2.7	2.8	3.3	5.4	4.4	3.3	2.3	2.8	3.2	3.5	3.3	0.8	0.6	0.7	0.2	0.6	0.4	5.8	6.1	5.9
Bagmati	Chitwan	Khairahani Municipality	3.2	5.9	4.6	2.8	4.6	3.7	0.5	1.6	1.1	3.5	2.9	3.2	3.6	3.9	3.8	2.5	4.0	3.3	1.5	2.9	2.2	4.2	3.3	3.8	4.9	3.6	4.3	3.6	3.3	3.4	0.8	1.3	1.1	0.1	0.2	0.1	3.2	2.6	2.9
Bagmati	Chitwan	Madi Municipality	3.9	2.4	3.1	4.5	3.9	4.2	0.8	3.1	1.9	1.3	0.3	0.8	1.0	2.8	1.9	2.5	3.0	2.8	0.9	2.0	1.4	6.6	4.3	5.5	1.7	2.6	2.1	3.0	3.0	3.0	0.2	0.8	0.5	0.0	0.0	0.0	6.3	6.0	6.1
Bagmati	Chitwan	Rapti Municipality	6.4	1.4	3.9	3.9	1.1	2.5	0.5	2.9	1.7	2.1	3.0	2.6	1.1	3.0	2.0	3.0	2.1	2.5	0.2	2.6	1.4	4.0	5.1	4.6	2.8	2.9	2.8	2.3	3.5	2.9	0.3	1.0	0.7	0.8	0.2	0.5	3.1	4.1	3.6
Bagmati	Chitwan	Ratnangar Municipality	2.4	6.5	4.4	1.8	1.3	1.6	0.5	4.0	2.3	3.6	1.2	2.4	1.2	2.6	1.9	1.5	3.6	2.5	1.4	4.7	3.0	5.1	3.4	4.3	4.5	4.4	4.5	3.7	4.2	3.9	0.4	1.5	0.9	0.0	0.0	0.0	3.6	3.3	3.4
Gandaki	Gorkha	Aarughat Rural Municipality	5.1	10.7	7.9	4.7	5.2	4.9	2.2	0.8	1.5	2.7	4.5	3.6	0.8	0.5	0.7	3.2	4.3	3.7	1.9	2.8	2.4	6.0	4.9	5.4	3.4	3.5	3.4	3.8	3.7	3.7	1.4	5.1	3.2	0.3	0.7	0.5	7.7	12.3	9.8
Gandaki	Gorkha	Ajirkot Rural Municipality	4.4	4.9	4.6	2.8	3.4	3.1	0.5	2.8	1.7	3.8	2.8	3.3	0.4	2.5	1.5	2.0	3.4	2.7	3.2	5.1	4.1	2.6	4.1	3.3	2.5	3.4	2.9	2.8	4.2	3.5	1.5	0.9	1.2	0.0	0.0	0.0	7.9	5.5	6.7
Gandaki	Gorkha	Barpak Sulikot Rural Municipality	5.7	2.8	4.3	0.9	4.1	2.5	3.6	0.9	2.3	0.1	2.8	1.5	3.5	1.6	2.5	3.4	2.4	2.9	0.4	3.2	1.8	2.5	4.8	3.6	3.1	3.7	3.4	2.0	3.9	2.9	2.4	4.8	3.6	0.2	0.0	0.1	8.6	7.7	8.1
Gandaki	Gorkha	Bhimsen Thapa Rural Municipality	9.9	3.5	6.7	1.2	0.2	0.7	2.5	6.9	4.7	3.2	1.0	2.1	3.5	2.5	3.0	4.3	3.3	3.8	0.1	4.8	2.4	3.4	4.4	3.9	3.8	5.1	4.5	2.4	4.8	3.6	1.0	1.5	1.3	0.7	0.6	0.6	8.2	5.3	6.8
Gandaki	Gorkha	Chumanuwari Rural Municipality	5.8	1.4	3.6	3.8	5.2	4.5	1.0	1.1	1.1	2.0	4.6	3.3	0.5	3.2	1.8	2.8	2.7	2.8	0.0	6.3	3.2	0.5	7.8	4.1	4.8	5.2	5.0	1.7	6.4	4.1	2.0	1.2	1.6	0.0	0.0	0.0	4.1	4.4	4.2
Gandaki	Gorkha	Dharche Rural Municipality	5.2	1.1	3.2	2.3	0.6	1.4	1.1	1.9	1.5	1.4	4.8	3.1	0.9	3.7	2.3	2.4	1.8	2.1	4.0	2.2	3.1	3.0	2.7	2.9	6.4	3.3	4.8	4.5	2.7	3.6	1.6	0.7	1.1	0.0	0.9	0.5	6.9	7.6	7.3
Gandaki	Gorkha	Gandaki Rural Municipality	4.8	2.5	3.6	1.6	4.4	3.0	0.1	1.7	0.9	3.9	4.7	4.3	2.8	3.3	3.1	2.3	3.0	2.6	2.9	1.5	2.2	2.4	5.4	3.9	4.1	3.0	3.5	3.1	3.3	3.2	1.2	1.2	1.2	1.0	0.1	0.5	7.5	4.7	6.1
Gandaki	Gorkha	Gorkha Municipality	10.6	4.7	7.6	3.9	3.5	3.7	3.8	1.9	2.8	3.6	4.4	4.0	2.1	2.9	2.5	5.1	3.2	4.2	2.5	0.3	1.4	6.0	7.9	7.0	2.2	2.0	2.1	3.6	3.4	3.5	1.0	1.4	1.2	0.0	0.0	0.0	3.9	3.2	3.6
Gandaki	Gorkha	Palungtar Municipality	7.2	6.7	6.9	2.6	4.0	3.3	2.0	2.6	2.3	3.7	4.8	4.3	2.1	0.2	1.2	3.5	3.4	3.4	0.0	4.9	2.4	3.9	2.5	3.2	3.5	6.3	4.9	2.5	4.6	3.5	1.8	1.4	1.6	0.8	0.3	0.5	10.5	8.2	9.4
Gandaki	Gorkha	Sahid Lakhan Rural Municipality	4.8	10.0	7.4	5.5	2.1	3.8	0.5	3.1	1.8	3.1	1.1	2.1	2.0	1.5	1.7	3.2	4.2	3.7	3.4	0.6	2.0	2.9	4.1	3.5	3.9	3.5	3.7	3.4	2.8	3.1	0.8	0.9	0.9	0.0	0.0	0.0	4.5	4.4	4.5
Gandaki	Gorkha	Siranchowk Rural Municipality	1.1	4.0	2.6	1.0	1.0	1.0	2.1	3.6	2.9	3.8	4.4	4.1	2.5	3.2	2.9	1.7	3.0	2.3	3.5	3.5	3.5	6.1	2.1	4.1	3.5	3.0	3.3	4.4	2.9	3.6	1.2	0.3	0.7	0.0	0.0	0.0	2.8	5.7	4.2
Gandaki	Lamjung	Besishahar Municipality	1.6	4.4	3.0	2.6	4.9	3.8	0.3	1.8	1.0	3.9	4.5	4.2	1.8	3.3	2.5	1.6	3.6	2.6	2.6	4.0	3.3	2.8	2.2	2.5	2.3	2.5	2.4	2.6	2.9	2.7	1.7	0.5	1.1	0.2	0.5	0.4	2.3	3.6	2.9
Gandaki	Lamjung	Dordi Rural Municipality	2.3	1.5	1.9	4.5	2.9	3.7	1.3	0.7	1.0	2.1	1.5	1.8	2.4	3.2	2.8	2.6	2.1	2.3	1.5	2.4	2.0	4.0	3.3	3.7	3.9	2.7	3.3	3.1	2.8	3.0	1.5	3.8	2.7	0.4	0.8	0.6	4.0	7.7	5.7
Gandaki	Lamjung	Dudhpokhari Rural Municipality	7.9	9.4	8.6	4.7	7.2	6.0	3.0	3.6	3.3	1.4	2.4	1.9	3.9	1.9	2.9	4.8	5.6	5.2	1.3	4.4	2.9	5.7	8.7	7.2	5.5	6.3	5.9	4.2	6.4	5.3	3.1	5.0	4.0	0.9	0.1	0.5	15.4	14.6	15.0
Gandaki	Lamjung	Kwholasothar Rural Municipality	5.9	3.6	4.7	0.0	1.7	0.8	3.8	0.0	1.9	1.2	1.6	1.4	1.9	1.3	1.6	2.9	1.6	2.3	1.6	3.7	2.6	4.3	2.3	3.3	3.4	4.3	3.9	3.1	3.5	3.3	1.0	1.1	1.0	0.4	0.8	0.6	3.9	2.8	3.4
Gandaki	Lamjung	Madhya Nepal Municipality	1.8	3.7	2.8	2.1	4.1	3.1	3.8	1.9	2.9	3.2	1.2	2.2	1.3	2.7	2.0	2.2	3.1	2.7	3.8	0.5	2.1	4.1	3.0	3.5	1.3	1.5	1.4	3.1	1.6	2.4	0.2	1.0	0.6	0.1	0.7	0.4	8.1	7.6	7.9
Gandaki	Lamjung	Marsyangdi Rural Municipality	5.4	2.0	3.7	4.4	1.2	2.8	3.5	2.5	3.0	3.6	0.1	1.8	0.6	2.4	1.5	3.5	2.0	2.8	2.9	2.7	2.8	4.0	3.4	3.7	3.2	2.9	3.1	3.4	3.0	3.2	0.2	0.5	0.4	0.3	1.0	0.6	5.4	4.3	4.9
Gandaki	Lamjung	Rainas Municipality	5.2	3.4	4.3	2.0	2.5	2.3	1.7	0.1	0.9	0.6	3.2	1.9	2.9	3.4	3.1	3.0	2.4	2.7	1.6	1.5	1.5	4.5	2.7	3.6	2.0	4.7	3.4	2.7	3.0	2.9	0.4	0.0	0.2	0.0	0.2	0.1	3.6	2.8	3.2
Gandaki	Lamjung	Sundarbazar Municipality	3.3	2.3	2.8	3.6	4.2	3.9	1.7	2.3	2.0	2.9	2.4	2.7	2.8	3.8	3.3	2.8	3.1	3.0	3.0	3.8	3.4	2.5	3.2	2.9	3.8	3.6	3.7	3.1	3.5	3.3	0.5	0.6	0.5	0.3	0.9	0.6	3.6	5.1	4.4
Gandaki	Tanahu	Aanbookhaireni Rural Municipality	3.8	2.5	3.1	1.2	4.2	2.7	0.7	1.3	1.0	0.9	1.8	1.3	1.5	3.5	2.5	1.8	2.8	2.3	3.7	1.7	2.7	6.5	2.6	4.6	4.8	3.4	4.1	5.0	2.6	3.8	1.7	1.0	1.4	0.0	0.0	0.0	1.9	1.5	1.7
Gandaki	Tanahu	Bandipur Rural Municipality	3.7	2.0	2.9	4.4	2.6	3.5	3.9	1.6	2.8	2.2	1.1	1.7	3.0	1.3	2.2	3.8	1.9	2.8	1.6	3.1	2.3	2.2	3.0	2.6	5.1	6.2	5.7	3.0	4.1	3.5	1.2	1.0	1.1	0.0	0.5	0.2	6.1	4.3	5.3
Gandaki	Tanahu	Bhanu Municipality	1.5	5.7	3.6	3.5	4.5	4.0	0.6	1.6	1.1	2.8	0.4	1.6	3.0	3.1	3.0	2.2	3.7	2.9	3.2	1.5	2.4	2.9	1.1	2.0	2.0	1.9	1.9	2.7	1.5	2.1	0.1	1.7	0.9	0.9	0.1	0.5	4.5	3.7	4.2
Gandaki	Tanahu	Bhimad Municipality	3.2	2.2	2.7	4.8	1.0	2.9	1.7	4.9	3.3	2.1	0.8	1.5	2.6	0.5	1.6	3.1	2.2	2.6	3.7	2.7	3.2	4.0	4.8	4.4	2.4	4.3	3.3	3.3	3.9	3.6	1.9	0.8	1.3	0.3	1.0	0.6	5.6	3.3	4.5
Gandaki	Tanahu	Byas Municipality	2.9	4.1	3.5	3.9	4.0	3.9	2.9	2.2	2.6	3.8	2.6	3.2	3.6	3.0	3.3	3.3	3.3	3.3	3.3	3.4	3.4	2.2	5.0	3.6	3.4	4.9	4.2	3.0	4.4	3.7	1.9	0.6	1.3	0.3	0.3	0.3	2.6	3.9	3.3
Gandaki	Tanahu	Devghat Rural Municipality	5.9	5.9	5.9	4.7	0.4	2.5	2.9	5.0	3.9	4.0	1.7	2.8	3.9	2.5	3.2	4.3	3.5	3.9	1.2	6.2	3.7	6.2	1.5	3.8	4.0	5.1	4.5	3.8	4.3	4.0	1.8	1.3	1.5	0.1	0.5	0.3	8.9	5.0	6.7
Gandaki	Tanahu	Ghiring Rural Municipality	6.5	5.5	6.0	2.2	4.0	3.1	3.5	2.7	3.1	3.2	3.6	3.4	2.9	3.2	3.0	3.8	3.8	3.8	3.2	0.5	1.9	4.9	4.4	4.7	6.1	3.2	4.6	4.7	2.7	3.7	0.6	1.5	1.1	0.0	0.0	0.0	4.5	7.7	5.9
Gandaki	Tanahu	Myagde Rural Municipality	2.6	2.5	2.5	2.3	2.3	2.3	1.5	1.6	1.5	1.1	2.4	1.7	0.0	1.2	0.6	1.6	1.9	1.7	0.7	1.2	1.0	0.0	1.2	0.6	1.1	1.6	1.4	0.6	1.4	1.0	1.9	0.3	1.1	0.0	0.0	0.0	0.9	1.1	1.0
Gandaki	Tanahu	Rishing Rural Municipality	5.8	5.7	5.8	0.2	2.8	1.5	1.1	2.6	1.9	2.0	2.5	2.2	2.1	0.6	1.4	2.3	3.0	2.6	2.6	3.1	2.9	3.9	6.5	5.2	2.9	2.6	2.8	3.1	4.1	3.6	0.7	0.7	0.7	0.8	0.6	0.7	10.5	4.2	7.6
Gandaki	Tanahu	Shuklagandaki Municipality	4.9	4.3	4.6	3.1	2.1	2.6	2.4	4.5	3.5	3.0	3.9	3.5	3.2	3.4	3.3	3.4	3.6	3.5	1.8	3.7	2.7	3.3	0.8	2.0	2.2	4.2	3.2	2.4	2.9	2.6	0.6	1.6	1.1	0.3	0.5	0.4	1.9	1.0	1.4
Gandaki	Syangja	Aandhikhola Rural Municipality	2.7	2.4	2.6	3.7	1.7	2.7	1.5	1.8	1.6	2.2	1.6	1.9	1.8	1.1	1.5	2.4	1.8	2.1	0.2	3.5	1.9	4.2	2.7	3.4	2.1	3.4	2.8	2.2	3.2	2.7	2.1	1.0	1.5	0.4	0.0	0.2	3.2	2.3	2.7
Gandaki	Syangja	Arjunchaupari Rural Municipality	4.2	5.2	4.7	3.4	2.0	2.7	3.9	1.4	2.6	3.9	3.9	3.9	0.0	0.7	0.4	2.9	2.3	2.6	1.1	2.7	1.9	5.4	4.8	5.1	1.5	1.7	1.6	2.7	3.1	2.9	0.8	0.0	0.4	0.0	0.0	0.0	0.4	0.0	0.2
Gandaki	Syangja	Bhirkot Municipality	4.0	1.9	2.9	1.6	4.1	2.9	2.1	3.2	2.7	3.9	4.7	4.3	1.0	1.7	1.3	2.2	2.7	2.4	2.7	1.7	2.2	4.7	3.5	4.1	4.5	3.2	3.9	4.0	2.8	3.4	1.3	0.8	1.0	0.4	0.4	0.4	4.1	3.9	4.0
Gandaki	Syangja	Biruwa Rural Municipality	3.2	5.8	4.5	5.4	4.9	5.2	3.7	1.6	2.7	3.8	2.5	3.2	0.6	2.5	1.5	3.2	3.7	3.5	3.1	2.8	3.0	6.4	4.4	5.4	3.4	3.2	3.3	4.3	3.5	3.9	1.8	0.8	1.3	0.7	0.0	0.3	4.4	2.3	3.4
Gandaki	Syangja	Chapakot Municipality	4.2	3.3	3.8	4.7	4.1	4.4	4.0	1.0	2.5	1.3	0.5	0.9	3.7	3.4	3.5	4.2	2.9	3.5	3.5	3.7	3.6	3.1	0.8	2.0	3.6	4.0	3.8	3.4	2.8	3.1	1.5	0.5	1.0	1.0	0.0	0.5	2.3	1.3	1.8
Gandaki	Syangja	Galyang Municipality	2.3	2.6	2.4	1.2	2.0	1.6	1.0	1.2	1.1	2.2	3.7	3.0	3.1	3.3	3.2	1.9	2.3	2.1	0.4	1.1	0.7	0.4	3.7	2.0	0.0	0.6	0.3	0.3	1.8	1.0	0.3	1.7	1.0	0.6	0.2	0.4	1.4	1.5	1.4
Gandaki	Syangja	Harinas Rural Municipality	1.4	6.3	3.9	4.7	4.5	4.6	0.4	3.3	1.8	2.3	3.1	2.7	2.5	1.3	1.9	2.3	3.9	3.1	0.2	1.8	1.0	3.2	2.7	2.9	1.0	2.9	1.9	1.4	2.5	2.0	0.4	1.0	0.7	0.6	0.6	0.6	17.6	10.7	14.1
Gandaki	Syangja	Kaligandagi Rural Municipality	3.8	3.6	3.7	2.2	0.8	1.5	0.0	2.3	1.2	4.3	2.9	3.6	2.2	2.7	2.4	2.0	2.4	2.2	3.1	2.5	2.8	3.2	3.8	3.5	3.2	2.9	3.1	3.2	3.1	3.1	1.9	1.7	1.8	0.6	0.2	0.4	6.3	7.9	7.1
Gandaki	Syangja	Phedikhola Rural Municipality	5.4	2.6	4.0	2.8	2.6	2.7	2.0	2.2	2.1	2.7	1.6	2.1	1.8	1.1	1.4	3.0	2.1	2.5	3.9	2.6	3.3	4.6	4.9	4.7	3.3	1.7	2.5	3.9	3.1	3.5	0.8	0.4	0.6	0.0	0.0	0.0	4.2	1.3	2.6
Gandaki	Syangja	Putalibazar Municipality	3.5	4.6	4.0	1.3	3.0	2.2	4.0	0.1	2.1	3.9	2.5	3.2	2.2	1.4	1.8	2.8	2.3	2.5	2.1	5.0	3.5	4.0	5.3	4.6	3.9	3.9	3.9	3.3	4.7	4.0	0.8	1.0	0.9	1.0	0.0	0.5	2.7	2.8	2.7
Gandaki	Syangja	Waling Municipality	4.1	4.1	4.1	1.6	1.9	1.8	2.5	3.4	2.9	3.3	2.9	3.1	4.0	2.1	3.0	3.0	2.9	3.0	0.4	4.5	2.5	2.1	3.4	2.8	3.1	2.2	2.6	1.9	3.4	2.6	1.2	1.4	1.3	0.0	0.2	0.1	3.4	4.6	4.0
Gandaki	Kaski	Annapurna Rural Municipality	2.2	2.4	2.3	2.8	1.9	2.4	2.6	3.2	2.9	0.7	0.7	0.7	2.2	2.5	2.3	2.4	2.5	2.5	0.7	3.7	2.2	3.0	5.4	4.2	5.0	3.0	4.0	2.9	4.0	3.5	0.7	1.2	0.9	1.0	0.4	0.7	7.3	5.4	6.3
Gandaki	Kaski	Machhapuchchhre Rural Municipality	2.9	2.0	2.4	4.2	1.0	2.6	1.8	4.3	3.0	3.6	3.6	3.6	3.2	3.2	3.2	3.0	2.6	2.8	1.7	4.3	3.0	4.9	4.0	4.5	2.3	3.8	3.0	3.0	4.0	3.5	1.4	1.9	1.7	0.0	0.4	0.2	4.0	4.0	4.0
Gandaki	Kaski	Madi Rural Municipality	5.7	4.8	5.3	1.1	4.3	2.7	3.2	4.6	3.9	4.3	1.4	2.9	1.8	2.5	2.2	3.0	4.1	3.5	3.8	2.1	2.9	4.3	1.4	2.9	4.0	3.6	3.8	4.0	2.4	3.2	1.9	0.0	1.0	0.6	0.0	0.3	2.3	2.5	2.4
Gandaki	Kaski	Pokhara Metropolitan City	3.5	3.5	3.5	1.4	0.8	1.1	0.1	4.9	2.5	0.3	0.1	0.2	3.0	2.7	2.8	2.0	3.0	2.5	0.1	1.0	0.5	4.9	4.9	4.9	4.5	4.7	4.6	3.2	3.5	3.4	0.6	1.9	1.2	0.1	0.4	0.3	3.8	3.5	3.6
Gandaki	Kaski	Rupa Rural Municipality	2.6	3.0	2.8	5.5	4.3	4.9	3.1	2.9	3.0	1.3	3.1	2.2	2.9	3.6	3.2	3.5	3.4	3.5	0.6	0.3	0.4	3.2	3.2	3.2	6.4	3.2	4.8	3.4	2.2	2.8	0.4	1.0	0.7	0.2	0.1	0.1	5.0	1.0	3.0
Gandaki	Manang	Chame Rural Municipality	0.0	0.0	0.0	0.0	0.0	0.0	0.0	0.0	0.0	0.0	0.0	0.0	0.0	0.0	0.0	0.0	0.0	0.0	0.0	0.0	0.0	0.0	0.0	0.0	0.0	0.0	0.0	0.0	0.0	0.0	0.0	0.0	0.0	0.0	0.0	0.0	0.0	0.0	0.0
Gandaki	Manang	Manang Ngisyang Rural Municipality	1.0	9.8	5.4	1.2	0.0	0.6	0.0	4.3	2.1	0.0	4.8	2.4	0.0	1.2	0.6	0.6	3.8	2.2	0.0	0.0	0.0	51.0	0.0	25.5	0.0	0.0	0.0	17.0	0.0	8.5	0.0	0.0	0.0	0.0	0.0	0.0	0.0	0.0	0.0
Gandaki	Manang	Narpa Bhumi Rural Municipality	0.0	0.0	0.0	0.0	0.0	0.0	0.0	0.0	0.0	0.0	0.0	0.0	0.0	0.0	0.0	0.0	0.0	0.0	0.0	0.0	0.0	0.0	0.0	0.0	0.0	0.0	0.0	0.0	0.0	0.0	0.0	0.0	0.0	0.0	0.0	0.0	0.0	0.0	0.0

Annex 6.3: Percentage of dropouts

Province	District	Local Level	G1			G2			G3			G4			G5			G1-5			G6			G7			G8			G6-8			G9			G10			G9-10		
			Girls	Boys	Total	Girls	Boys	Total	Girls	Boys	Total	Girls	Boys	Total	Girls	Boys	Total	Girls	Boys	Total	Girls	Boys	Total	Girls	Boys	Total	Girls	Boys	Total	Girls	Boys	Total	Girls	Boys	Total	Girls	Boys	Total	Girls	Boys	Total
Gandaki	Manang	Narso Rural Municipality	0.0	0.0	0.0	0.0	0.0	0.0	0.0	0.0	0.0	0.0	0.0	0.0	0.0	0.0	0.0	0.0	0.0	0.0	0.0	0.0	0.0	0.0	0.0	0.0	0.0	0.0	0.0	0.0	0.0	0.0	0.0	0.0	0.0	0.0	0.0	0.0	0.0	0.0	0.0
Gandaki	Mustang	Municipality	8.5	4.2	6.4	1.8	5.3	3.6	3.6	0.4	2.0	2.7	4.4	3.5	0.0	3.4	1.7	3.5	3.3	3.4	1.1	0.0	0.5	5.3	2.7	4.0	6.3	4.2	5.2	4.2	2.3	3.3	1.5	0.2	0.8	0.1	0.5	0.3	23.5	14.3	18.4
Gandaki	Mustang	Gharapjhong Rural Municipality	2.0	0.0	1.0	3.5	0.0	1.8	0.0	2.0	1.0	0.0	0.0	0.0	0.0	0.0	0.0	1.4	0.5	0.9	0.0	2.6	1.3	0.0	0.0	0.0	2.6	0.0	1.3	0.9	0.9	0.9	0.0	0.0	0.0	0.5	0.0	0.3	3.4	0.0	1.6
Gandaki	Mustang	Municipality	4.7	6.2	5.4	7.6	2.6	5.1	3.8	0.6	2.2	0.0	2.5	1.3	0.0	3.3	1.7	4.0	3.2	3.6	0.0	3.0	1.5	0.0	0.0	0.0	0.0	0.0	0.0	0.0	1.0	0.5	0.0	0.0	0.0	0.0	0.0	0.0	0.0	0.0	0.0
Gandaki	Mustang	Lomanthang Rural Municipality	0.0	2.5	1.2	0.0	4.9	2.4	7.5	2.9	5.2	1.1	2.9	2.0	3.7	0.0	1.9	2.8	2.6	2.7	0.0	0.0	0.0	0.0	0.0	0.0	2.0	0.0	1.0	0.7	0.0	0.3	0.0	0.0	0.0	0.0	0.0	0.0	0.0	0.0	0.0
Gandaki	Mustang	Thasang Rural Municipality	5.6	3.8	4.7	3.3	2.2	2.8	3.6	3.3	3.5	3.6	0.0	1.8	3.2	2.0	2.6	3.9	2.8	3.4	2.5	0.0	1.3	0.0	0.0	0.0	3.4	1.8	2.6	2.0	0.6	1.3	0.0	0.1	0.1	0.3	0.0	0.2	11.8	1.0	4.7
Gandaki	Myagdi	Annapurna Rural Municipality	4.0	5.7	4.9	4.6	1.6	3.1	1.2	4.3	2.8	1.3	2.1	1.7	1.2	3.8	2.5	2.8	3.9	3.3	3.6	2.4	3.0	4.4	3.4	3.9	3.4	10.9	7.2	3.8	5.6	4.7	1.2	1.3	1.3	0.5	0.5	0.5	4.8	4.5	4.7
Gandaki	Myagdi	Beni Municipality	7.3	5.9	6.6	4.7	4.4	4.5	3.7	1.6	2.6	3.6	2.8	3.2	0.3	2.3	1.3	4.0	3.5	3.8	3.5	3.8	3.6	8.4	4.5	6.4	2.5	2.4	2.4	4.8	3.6	4.2	0.6	0.5	0.5	0.6	0.5	0.6	11.9	11.1	11.5
Gandaki	Myagdi	Dhawalagiri Rural Municipality	3.2	5.4	4.3	0.9	0.8	0.8	0.1	4.3	2.2	3.2	0.1	1.7	2.7	3.5	3.1	1.7	3.5	2.6	1.2	1.7	1.5	4.0	2.8	3.4	4.3	2.3	3.3	3.2	2.3	2.7	0.6	1.6	1.1	0.6	0.0	0.3	2.7	5.6	4.0
Gandaki	Myagdi	Malika Rural Municipality	1.2	2.8	2.0	2.2	4.9	3.6	0.5	4.5	2.5	3.4	0.3	1.9	2.0	2.5	2.2	1.5	3.7	2.6	0.7	2.1	1.4	6.2	3.7	5.0	4.5	2.7	3.6	3.8	2.8	3.3	1.0	4.7	2.9	0.6	0.7	0.7	16.5	18.5	17.5
Gandaki	Myagdi	Mangala Rural Municipality	4.5	3.0	3.8	3.1	4.2	3.7	3.6	4.4	4.0	1.0	3.2	2.1	2.2	2.7	2.5	3.3	3.6	3.5	4.0	3.1	3.5	3.4	1.1	2.2	2.6	1.9	2.3	3.3	2.0	2.7	1.5	0.7	1.1	0.0	0.0	0.0	3.5	3.1	3.3
Gandaki	Myagdi	Raghuganga Rural Municipality	1.7	4.3	3.0	2.6	3.4	3.0	4.0	0.7	2.3	4.2	4.7	4.4	3.7	3.5	3.6	3.0	3.0	3.0	1.6	3.9	2.7	2.0	3.1	2.6	3.9	1.7	2.8	2.5	2.9	2.7	0.4	1.1	0.7	0.0	0.0	0.0	3.7	5.6	4.5
Gandaki	Parbat	Bihadi Rural Municipality	0.0	0.8	0.4	0.9	1.7	1.3	0.0	1.9	0.9	1.0	1.7	1.3	1.0	0.0	0.5	0.5	1.1	0.8	1.6	2.1	1.9	2.2	2.3	2.3	1.8	1.8	1.8	1.9	2.1	2.0	0.6	0.5	0.5	0.8	0.3	0.6	4.6	4.6	4.6
Gandaki	Parbat	Jaljala Rural Municipality	2.3	4.9	3.6	4.5	4.3	4.4	1.9	2.7	2.3	2.5	2.4	2.4	3.1	1.9	2.5	3.0	3.4	3.2	3.3	2.0	2.6	1.8	3.7	2.7	3.0	4.7	3.9	2.7	3.4	3.1	1.5	0.7	1.1	0.8	0.9	0.8	2.2	1.9	2.0
Gandaki	Parbat	Kushma Municipality	2.1	3.1	2.6	1.6	3.9	2.8	2.0	2.4	2.2	1.8	1.4	1.6	0.9	2.1	1.5	1.7	2.9	2.3	0.4	1.7	1.0	1.8	3.7	2.7	1.1	1.3	1.2	1.1	2.2	1.7	0.8	1.0	0.9	0.6	0.3	0.5	4.1	2.1	3.1
Gandaki	Parbat	Mahashila Rural Municipality	3.4	2.7	3.0	3.1	4.6	3.8	1.7	4.4	3.1	2.9	0.8	1.8	3.9	3.2	3.6	3.0	3.7	3.4	3.4	2.2	2.8	4.7	4.5	4.6	4.7	1.2	3.0	4.3	2.6	3.5	0.8	0.7	0.8	0.1	0.2	0.2	3.4	3.8	3.6
Gandaki	Parbat	Modi Rural Municipality	2.5	4.7	3.6	2.3	3.3	2.8	2.3	0.5	1.4	1.9	1.0	1.4	0.5	2.1	1.3	1.9	2.6	2.3	3.6	1.4	2.5	4.8	2.1	3.4	1.6	4.3	3.0	3.3	2.6	3.0	0.2	1.3	0.8	0.0	0.0	0.0	5.5	2.3	3.9
Gandaki	Parbat	Painyu Rural Municipality	5.7	2.9	4.3	1.5	0.7	1.1	3.5	4.2	3.8	1.7	3.0	2.4	1.7	2.8	2.2	3.1	2.6	2.9	2.5	2.1	2.3	0.8	1.6	1.2	1.7	0.8	1.3	1.7	1.5	1.6	1.4	0.6	1.0	0.0	0.0	0.0	1.6	1.2	1.4
Gandaki	Parbat	Phalewas Municipality	2.5	4.1	3.3	0.5	2.7	1.6	1.0	0.0	0.5	3.4	2.2	2.8	1.2	3.2	2.2	1.3	2.5	1.9	0.6	4.6	2.6	1.8	1.2	1.5	2.2	4.2	3.2	1.5	3.3	2.4	1.5	1.1	1.3	0.6	0.6	0.6	2.1	2.0	2.0
Gandaki	Baglung	Badigad Rural Municipality	3.2	4.4	3.8	0.9	4.8	2.9	3.6	2.0	2.8	1.4	2.5	1.9	4.0	1.4	2.7	2.9	3.1	3.0	2.0	0.3	1.2	5.5	6.9	6.2	4.4	5.7	5.1	4.0	4.3	4.1	1.7	1.9	1.8	0.3	0.7	0.5	4.8	6.9	5.8
Gandaki	Baglung	Baglung Municipality	3.7	4.1	3.9	3.1	3.4	3.3	0.1	1.2	0.6	3.8	4.5	4.1	0.6	3.8	2.2	1.9	3.1	2.5	2.1	3.6	2.9	4.5	2.8	3.7	3.4	4.6	4.0	3.4	3.7	3.5	1.4	1.7	1.5	0.3	0.0	0.2	1.8	2.3	2.1
Gandaki	Baglung	Bareng Rural Municipality	4.2	3.7	4.0	5.0	3.4	4.2	0.1	0.3	0.2	3.5	1.3	2.4	1.9	3.4	2.6	2.8	2.7	2.7	3.1	0.5	1.8	2.3	2.2	2.3	2.1	4.2	3.2	2.5	2.3	2.4	0.7	1.2	0.9	0.0	0.3	0.1	5.9	3.9	4.9
Gandaki	Baglung	Dhorpatan Municipality	1.4	6.5	4.0	4.6	1.9	3.3	1.7	1.9	1.8	1.7	2.9	2.3	1.8	2.7	2.3	2.4	3.3	2.8	3.4	1.5	2.4	7.2	3.5	5.3	2.5	2.5	2.5	4.3	2.5	3.4	2.7	1.6	2.1	0.0	0.0	0.0	9.0	11.8	10.4
Gandaki	Baglung	Galkot Municipality	3.2	3.4	3.3	4.0	0.8	2.4	3.6	2.7	3.2	0.6	3.5	2.1	1.9	3.8	2.9	3.2	2.7	2.9	0.8	3.8	2.3	2.3	5.0	3.7	3.8	2.2	3.0	2.3	3.7	3.0	1.5	1.8	1.7	0.7	0.1	0.4	4.2	4.3	4.2
Gandaki	Baglung	Jaimuni Municipality	4.7	5.1	4.9	2.4	4.8	3.6	3.2	0.1	1.7	0.8	3.0	1.9	3.9	3.8	3.8	3.5	3.4	3.5	2.6	0.4	1.5	2.1	2.9	2.5	4.4	2.1	3.3	3.1	1.8	2.4	1.1	2.0	1.5	0.6	0.4	0.5	4.5	3.6	4.1
Gandaki	Baglung	Kanthekhola Rural Municipality	6.4	1.0	3.7	5.4	0.2	2.8	1.4	3.6	2.5	3.9	3.8	3.9	3.8	1.0	2.4	4.3	1.4	2.8	1.5	1.7	1.6	2.4	2.8	2.6	2.2	2.9	2.6	2.1	2.5	2.3	0.8	0.7	0.8	0.7	0.9	0.8	5.5	5.3	5.4
Gandaki	Baglung	Nisikhola Rural Municipality	2.0	4.9	3.4	3.9	0.9	2.4	3.4	2.6	3.0	0.3	0.5	0.4	1.4	2.9	2.2	2.7	2.8	2.8	3.3	3.7	3.5	2.2	5.1	3.6	6.2	3.2	4.7	3.9	4.0	4.0	4.7	2.5	3.6	0.5	0.0	0.2	10.5	8.6	9.6
Gandaki	Baglung	Taman Khola Rural Municipality	6.7	6.0	6.3	0.6	7.5	4.1	6.4	3.9	5.1	3.6	4.9	4.2	3.7	0.3	2.0	4.3	4.4	4.4	0.5	1.3	0.9	7.9	4.8	6.4	4.4	4.3	4.4	4.3	3.5	3.9	1.7	0.2	1.0	0.0	0.0	0.0	6.1	3.8	5.0
Gandaki	Baglung	Tara Khola Rural Municipality	8.9	3.3	6.1	2.6	3.6	3.1	1.2	2.2	1.7	0.4	0.0	0.2	1.9	2.8	2.4	3.7	3.0	3.3	4.0	2.0	3.0	2.4	3.7	3.1	0.8	3.5	2.2	2.4	3.1	2.7	0.7	1.4	1.0	0.3	0.8	0.6	7.0	5.9	6.4
Gandaki	Nawalpur	Baudikali Rural Municipality	5.3	3.3	4.3	4.1	1.1	2.6	0.7	4.3	2.5	0.8	1.0	0.9	4.0	2.5	3.2	3.5	2.8	3.2	1.7	4.1	2.9	3.6	8.6	6.1	0.7	0.8	0.8	2.0	4.5	3.2	1.2	0.4	0.8	0.5	0.7	0.6	7.5	5.9	6.8
Gandaki	Nawalpur	Binayi Tribeni Rural Municipality	7.2	9.5	8.4	0.8	3.0	1.9	1.1	0.8	0.9	1.8	1.1	1.5	2.1	1.1	1.6	2.8	3.6	3.2	3.8	2.4	3.1	2.6	5.6	4.1	4.7	6.3	5.5	3.7	4.7	4.2	1.9	1.9	1.9	0.2	0.7	0.5	7.1	7.2	7.2
Gandaki	Nawalpur	Bulingtar Rural Municipality	1.2	3.4	2.3	2.4	3.2	2.8	3.8	0.7	2.3	2.8	2.9	2.8	2.0	2.5	2.3	2.3	2.5	2.4	1.6	3.4	2.5	2.7	4.0	3.4	1.6	2.3	1.9	2.0	3.3	2.6	2.0	1.4	1.7	0.0	0.0	0.0	4.9	3.0	4.0
Gandaki	Nawalpur	Devchuli Municipality	3.7	2.2	2.9	1.0	1.3	1.1	3.8	3.9	3.8	3.6	1.3	2.5	3.5	2.8	3.2	3.0	2.5	2.8	3.9	2.7	3.3	4.8	1.3	3.1	4.4	4.3	4.4	4.4	2.8	3.6	2.1	0.7	1.4	0.2	0.3	0.3	11.8	12.4	12.1
Gandaki	Nawalpur	Gaidakot Municipality	3.8	4.5	4.2	1.0	4.1	2.6	3.5	3.1	3.3	0.0	4.9	2.5	3.1	2.8	3.0	2.9	3.6	3.2	3.0	0.4	1.7	1.7	2.8	2.3	3.1	4.5	3.8	2.6	2.6	2.6	1.7	1.5	1.6	0.4	0.2	0.3	1.1	1.7	1.4
Gandaki	Nawalpur	Hupsekot Rural Municipality	2.0	4.8	3.4	2.7	0.4	1.6	3.7	1.0	2.4	3.9	3.9	3.9	1.9	2.5	2.2	2.6	2.2	2.4	3.1	3.3	3.2	3.3	3.2	3.3	3.1	6.1	4.6	3.1	4.2	3.7	1.9	1.2	1.6	0.5	1.0	0.8	9.1	7.9	8.5
Gandaki	Nawalpur	Kawaswoti Municipality	2.2	4.3	3.3	1.6	4.8	3.2	3.9	3.6	3.7	3.3	3.0	3.1	3.4	3.4	3.4	2.8	4.0	3.4	0.3	0.9	0.6	4.0	2.3	3.1	3.2	2.8	3.0	2.5	2.0	2.2	1.9	1.8	1.8	0.3	0.7	0.5	3.5	2.8	3.1
Gandaki	Nawalpur	Madhyabindu Municipality	4.3	3.7	4.0	2.5	4.4	3.5	3.2	1.5	2.4	0.6	0.5	0.5	3.9	3.4	3.7	3.5	3.3	3.4	3.7	4.8	4.3	2.3	2.7	2.5	4.6	4.4	4.5	3.5	4.0	3.7	1.2	1.4	1.3	0.8	0.1	0.5	2.5	2.9	2.7
Karnali	Rukum Paschim	Aathbiskot Municipality	4.9	5.5	5.2	2.4	4.4	3.4	1.9	0.7	1.3	2.1	4.3	3.2	2.1	4.6	3.4	2.8	3.8	3.3	2.0	0.4	1.2	6.4	3.0	4.7	3.8	2.5	3.1	4.1	2.0	3.0	3.5	1.3	2.4	0.5	0.5	0.5	11.5	9.7	10.6
Karnali	Rukum Paschim	Banphikot Rural Municipality	2.8	5.0	3.9	4.1	4.3	4.2	4.7	1.6	3.1	3.0	0.5	1.8	3.1	0.7	1.9	3.7	2.9	3.3	5.1	6.5	5.8	6.6	2.2	4.4	5.7	9.3	7.5	5.8	6.0	5.9	1.7	2.0	1.9	0.1	0.2	0.1	6.0	7.9	6.9
Karnali	Rukum Paschim	Chaurjahari Municipality	7.9	7.8	7.8	3.8	7.3	5.5	4.1	4.6	4.3	4.2	1.1	2.7	2.1	2.2	2.1	4.5	5.5	5.0	1.7	0.8	1.3	11.4	7.6	9.5	2.2	11.1	6.6	5.1	6.5	5.8	0.7	1.4	1.1	0.0	0.0	0.0	3.0	3.6	3.3
Karnali	Rukum Paschim	Musikot Municipality	6.9	3.6	5.3	7.4	9.4	8.4	3.5	3.3	3.4	3.8	4.3	4.0	2.5	3.5	3.0	5.1	5.0	5.0	3.9	2.6	3.3	8.5	4.9	6.7	4.3	7.1	5.7	5.6	4.9	5.2	0.7	1.7	1.2	0.2	1.0	0.6	6.3	7.6	6.9
Karnali	Rukum Paschim	Sani Bheri Rural Municipality	5.4	2.2	3.8	3.0	4.8	3.9	3.3	2.2	2.8	2.8	3.0	2.9	2.3	2.4	2.3	3.5	2.9	3.2	3.9	5.5	4.7	3.7	9.7	6.7	3.2	4.7	4.0	3.6	6.6	5.1	0.4	1.2	0.8	0.8	0.8	0.8	4.0	4.2	4.1
Karnali	Rukum Paschim	Tribeni Rural Municipality	3.3	3.7	3.5	2.6	3.7	3.1	2.3	2.3	2.3	4.0	4.9	4.4	2.0	3.0	2.5	2.5	3.2	2.9	2.3	2.3	2.3	2.8	2.8	2.8	4.7	4.3	4.5	3.3	3.1	3.2	0.4	0.7	0.6	0.0	0.0	0.0	6.1	5.5	5.8
Karnali	Salyan	Bagchaur Municipality	3.6	6.6	5.1	2.3	3.2	2.8	3.8	3.7	3.7	1.0	1.2	1.1	3.9	3.7	3.8	3.4	4.3	3.9	3.5	1.5	2.5	3.8	1.2	2.5	2.2	5.0	3.6	3.2	2.6	2.9	1.3	1.4	1.4	0.2	0.2	0.2	6.6	7.4	7.0
Karnali	Salyan	Bangad Kupinde Municipality	4.2	4.7	4.5	2.1	2.0	2.1	0.5	4.1	2.3	3.3	0.5	1.9	3.0	2.7	2.8	2.4	3.3	2.9	3.2	2.7	2.9	2.8	2.1	2.4	4.0	5.2	4.6	3.3	3.3	3.3	1.6	0.5	1.0	0.2	0.5	0.4	7.5	6.7	7.1
Karnali	Salyan	Chhatreshwori Rural Municipality	7.5	4.8	6.1	5.3	2.3	3.8	3.7	3.9	3.8	1.1	1.0	1.1	3.1	2.9	3.0	4.9	3.5	4.2	0.5	2.9	1.7	4.7	2.5	3.6	3.7	6.0	4.8	3.0	3.8	3.4	0.7	0.4	0.6	0.8	0.9	0.8	5.5	6.3	5.9
Karnali	Salyan	Darma Rural Municipality	9.8	3.0	6.4	2.7	5.4	4.0	3.3	1.3	2.3	0.5	4.8	2.6	2.7	2.3	2.5	4.6	3.0	3.8	3.9	1.7	2.8	5.3	3.9	4.6	2.2	4.5	3.4	3.8	3.4	3.6	5.4	4.3	4.9	0.6	0.1	0.4	13.0	12.0	12.5
Karnali	Salyan	Kalimati Rural Municipality	6.0	5.2	5.6	3.3	4.1	3.7	3.9	3.5	3.7	2.7	3.9	3.3	3.0	1.3	2.2	4.0	3.5	3.8	3.3	2.5	2.9	2.7	3.2	3.0	3.3	4.0	3.6	3.1	3.3	3.2	1.7	1.4	1.5	0.0	0.0	0.0	2.2	1.9	2.0
Karnali	Salyan	Kapurkot Rural Municipality	4.7	5.5	5.1	3.0	2.4	2.7	3.5	1.1	2.3	1.2	4.6	2.9	2.1	1.1	1.6	3.3	2.5	2.9	1.6	4.0	2.8	3.7	2.9	3.3	1.9	2.7	2.3	2.4	3.2	2.8	1.9	1.1	1.5	0.5	0.3	0.4	5.9	8.9	7.3
Karnali	Salyan	Kumakh Rural Municipality	4.5	5.7	5.1	6.3	2.4	4.3	0.4	5.5	2.9	1.7	1.9	1.8	2.4	1.4	1.9	3.4	3.7	3.6	0.6	0.5	0.5	5.2	3.8	4.5	3.4	7.3	5.4	3.1	3.9	3.5	1.7	1.2	1.5	0.6	0.6	0.6	9.7	6.9	8.2
Karnali	Salyan	Sharada Municipality	4.9	5.4	5.2	0.9	0.6	0.8	2.8	0.9	1.8	0.0	2.5	1.3	0.6	0.9	0.7	2.3	2.0	2.1	1.9	2.0	1.9	5.6	7.5	6.6	6.1	6.6	6.3	4.5	5.4	4.9	1.9	3.1	2.5	0.0	0.0	0.0	7.5	9.1	8.3
Karnali	Salyan	Siddha Kumakh Rural Municipality	1.5	2.8	2.2	0.6	3.7	2.1	1.0	3.2	2.1	3.0	0.6	1.8	0.6	3.1	1.9	0.9	3.2	2.1	1.6	2.3	2.0	3.8	3.8	3.8	1.8	3.6	2.7	2.4	3.2	2.8	0.9	0.9	0.9	0.0	0.0	0.0	2.7	1.5	2.1
Karnali	Salyan	Tribeni Rural Municipality	6.7	9.3	8.0	3.3	7.8	5.6	1.1	3.4	2.2	0.6	3.7	2.2	2.5	3.8	3.1	3.4	6.1	4.7	3.0	5.8	4.4	3.0	3.7	3.4	3.0	4.2	3.6	3.0	4.6	3.8	2.1	1.2	1.7	0.2	0.7	0.5	7.1	6.5	6.8
Karnali	Surkhet	Barahatal Rural Municipality	2.8	4.6	3.7	0.7	1.4	1.1	3.7	4.2	4.0	1.7	0.8	1.2	3.7	2.2	3.0	2.8	3.1	2.9	1.0	2.0	1.5	4.8	0.8	2.8	2.9	3.5	3.2	2.9	2.1	2.5	0.8	1.1	1.0	0.9	0.2	0.6	7.2	6.0	6.6
Karnali	Surkhet	Bheriganga Municipality	7.6	9.9	8.8	5.7	4.6	5.1	3.5	3.3	3.4	3.8	4.0	3.9	2.1	0.5	1.3	4.7	4.6	4.7	3.5	4.8	4.1	4.2	7.2	5.7	4.7	4.6	4.6	4.1	5.5	4.8	1.1	2.1	1.6	0.5	0.6	0.5	9.9	9.7	9.8

Annex 6.3: Percentage of dropouts

Province	District	Local Level	G1			G2			G3			G4			G5			G1-5			G6			G7			G8			G6-8			G9			G10			G9-10		
			Girls	Boys	Total	Girls	Boys	Total	Girls	Boys	Total	Girls	Boys	Total	Girls	Boys	Total	Girls	Boys	Total	Girls	Boys	Total	Girls	Boys	Total	Girls	Boys	Total	Girls	Boys	Total	Girls	Boys	Total	Girls	Boys	Total	Girls	Boys	Total
Karnali	Surkhet	Birendranagar Municipality	6.0	7.8	6.9	2.5	1.7	2.1	0.9	1.3	1.1	0.6	2.3	1.4	0.8	1.2	1.0	2.6	3.0	2.8	2.3	3.2	2.7	7.7	6.6	7.2	3.2	3.6	3.4	4.4	4.5	4.5	1.3	1.6	1.4	0.7	0.0	0.4	6.0	4.9	5.4
Karnali	Surkhet	Chaukune Rural Municipality	10.9	9.7	10.3	8.3	4.4	6.3	1.1	4.0	2.5	0.6	4.6	2.6	1.6	3.1	2.4	5.5	5.3	5.4	4.0	3.8	3.9	4.7	11.8	8.3	5.2	5.1	5.1	4.6	6.9	5.8	3.9	5.1	4.5	0.5	0.4	0.5	15.8	13.7	14.8
Karnali	Surkhet	Chingad Rural Municipality	5.1	4.4	4.8	5.3	5.4	5.4	1.3	3.7	2.5	0.5	0.8	0.6	1.9	1.1	1.5	3.4	3.6	3.5	0.0	0.4	0.2	4.2	2.8	3.5	6.5	11.1	8.8	3.6	4.8	4.2	1.2	0.1	0.7	0.5	0.6	0.5	4.5	5.0	4.7
Karnali	Surkhet	Gurbhakot Municipality	6.6	2.3	4.4	3.5	1.2	2.4	2.1	1.4	1.8	4.4	4.6	4.5	0.2	3.1	1.6	3.1	2.0	2.5	1.2	2.9	2.0	2.8	4.0	3.4	2.9	3.2	3.0	2.3	3.3	2.8	0.5	0.5	0.5	0.2	0.3	0.3	7.2	6.5	6.8
Karnali	Surkhet	Lekbesi Municipality	10.6	9.4	10.0	4.2	5.5	4.9	6.1	5.1	5.6	3.5	0.3	1.9	3.9	0.6	2.3	6.2	5.2	5.7	0.8	3.2	2.0	2.4	2.3	2.4	3.8	4.6	4.2	2.4	3.4	2.9	1.1	0.8	0.9	0.9	0.1	0.5	6.8	2.8	4.8
Karnali	Surkhet	Panchpuri Municipality	5.2	7.3	6.2	7.7	9.0	8.4	4.6	3.3	3.9	3.5	2.7	3.1	1.2	3.6	2.4	4.7	5.8	5.2	0.2	8.0	4.1	5.5	8.1	6.8	5.9	4.9	5.4	3.9	7.0	5.4	0.7	1.7	1.2	0.8	0.6	0.7	8.0	8.1	8.1
Karnali	Surkhet	Simta Rural Municipality	6.6	5.0	5.8	3.3	4.5	3.9	4.0	1.9	2.9	4.1	1.7	2.9	1.5	2.7	2.1	3.8	3.5	3.7	6.9	9.2	8.0	11.3	2.5	6.9	7.1	11.7	9.4	8.4	7.8	8.1	0.8	1.9	1.4	0.4	0.5	0.5	12.5	12.5	12.5
Karnali	Dailekh	Aathabis Municipality	1.2	1.7	1.5	1.8	4.9	3.3	2.0	2.1	2.0	0.6	1.2	0.9	3.7	3.5	3.6	2.1	3.1	2.6	3.7	3.1	3.4	5.4	4.9	5.1	1.9	2.5	2.2	3.7	3.5	3.6	1.2	0.6	0.9	0.9	1.0	1.0	7.0	6.7	6.9
Karnali	Dailekh	Bhagawatimai Rural Municipality	3.4	4.2	3.8	2.7	8.1	5.4	3.3	1.4	2.4	1.0	2.6	1.8	2.3	3.3	2.8	2.9	4.3	3.6	3.4	7.8	5.6	7.5	3.8	5.7	3.8	2.0	2.9	4.9	4.5	4.7	5.0	1.1	3.0	0.0	0.0	0.0	9.1	11.5	10.2
Karnali	Dailekh	Bhairabi Rural Municipality	2.9	8.2	5.6	0.5	4.5	2.5	0.7	1.6	1.2	1.2	4.8	3.0	1.8	0.8	1.3	1.5	3.8	2.6	2.6	2.6	2.6	4.5	3.6	4.1	5.8	5.2	5.5	4.3	3.8	4.1	1.1	0.5	0.8	0.0	0.0	0.0	0.7	0.3	0.5
Karnali	Dailekh	Chamunda Bindrasaini Municipality	2.6	4.0	3.3	1.2	2.4	1.8	1.6	0.2	0.9	3.6	2.6	3.1	2.3	3.8	3.1	1.9	2.6	2.3	2.0	3.5	2.7	5.1	2.3	3.7	2.8	5.7	4.2	3.3	3.8	3.6	1.4	0.4	0.9	0.0	0.3	0.2	3.3	3.3	3.3
Karnali	Dailekh	Dullu Municipality	8.4	5.4	6.9	2.1	1.4	1.8	2.6	2.2	2.4	2.1	1.4	1.7	1.6	0.3	0.9	3.7	2.3	3.0	0.1	3.4	1.7	6.3	9.8	8.1	3.7	3.4	3.5	3.4	5.5	4.4	0.0	1.8	0.9	0.6	0.3	0.5	14.4	10.4	12.4
Karnali	Dailekh	Dungeshwor Rural Municipality	5.9	7.9	6.9	2.3	0.3	1.3	1.0	4.9	3.0	1.1	1.8	1.5	2.5	3.8	3.2	2.9	4.2	3.6	2.2	4.5	3.4	3.2	1.2	2.2	1.3	3.8	2.6	2.2	3.2	2.7	2.0	1.3	1.7	0.9	0.5	0.7	9.4	7.3	8.3
Karnali	Dailekh	Gurans Rural Municipality	3.9	5.5	4.7	2.8	3.9	3.3	3.4	4.4	3.9	2.8	3.2	3.0	2.4	3.4	2.9	3.1	4.3	3.7	2.2	1.9	2.1	2.0	1.9	1.9	4.4	5.0	4.7	2.9	2.9	2.9	0.9	1.3	1.1	0.8	0.0	0.4	3.0	1.8	2.4
Karnali	Dailekh	Mahabu Rural Municipality	8.6	8.2	8.4	6.3	1.4	3.9	1.5	2.5	2.0	0.9	2.0	1.5	0.8	3.2	2.0	4.3	3.8	4.1	0.3	1.9	1.1	8.8	10.7	9.7	4.1	7.9	6.0	4.4	6.8	5.6	3.5	1.8	2.7	0.0	0.0	0.0	15.1	13.4	14.3
Karnali	Dailekh	Narayan Municipality	8.6	4.9	6.8	6.0	3.9	5.0	1.1	0.2	0.6	4.4	2.1	3.2	1.5	2.5	2.0	4.3	2.9	3.6	3.5	6.5	5.0	3.5	3.2	3.4	5.4	4.1	4.7	4.2	4.6	4.4	1.0	1.2	1.1	0.9	0.0	0.5	4.2	3.7	4.0
Karnali	Dailekh	Naumule Rural Municipality	5.6	3.7	4.6	5.2	3.5	4.4	1.8	2.6	2.2	0.1	1.6	0.8	0.5	1.9	1.2	3.3	2.9	3.1	3.4	5.1	4.2	4.9	1.3	3.1	4.5	5.0	4.7	4.2	3.8	4.0	2.0	1.4	1.7	0.0	0.0	0.0	4.7	6.2	5.4
Karnali	Dailekh	Thantikandh Rural Municipality	2.4	2.2	2.3	2.2	2.8	2.5	3.5	2.3	2.9	3.7	1.5	2.6	2.0	2.6	2.3	2.5	2.5	2.5	3.4	4.6	4.0	2.0	1.1	1.6	4.2	2.8	3.5	3.2	2.8	3.0	0.6	1.0	0.8	0.1	0.7	0.4	10.1	6.8	8.6
Karnali	Jajarkot	Barekot Rural Municipality	4.7	8.9	6.8	6.3	6.9	6.6	8.3	6.9	7.6	2.2	3.4	2.8	2.5	3.5	3.0	5.4	6.6	6.0	2.9	5.0	4.0	5.0	2.8	3.9	3.2	5.3	4.2	3.7	4.4	4.0	0.6	0.3	0.4	0.0	0.0	0.0	6.6	4.2	5.3
Karnali	Jajarkot	Bheri Municipality	5.3	6.8	6.0	2.3	9.5	5.9	4.3	3.5	3.9	2.8	3.0	2.9	2.2	2.5	2.3	3.5	5.6	4.5	3.9	0.8	2.4	7.1	5.9	6.5	3.8	6.8	5.3	5.0	4.5	4.7	3.3	0.7	2.0	0.4	0.4	0.4	16.8	15.9	16.4
Karnali	Jajarkot	Chhedagad Municipality	8.4	2.5	5.4	2.9	3.3	3.1	3.4	4.1	3.7	3.9	2.2	3.1	2.5	0.9	1.7	4.3	2.7	3.5	0.9	4.5	2.7	4.4	2.5	3.5	1.7	3.2	2.4	2.3	3.4	2.9	0.8	1.4	1.1	0.7	1.0	0.8	1.7	1.2	1.4
Karnali	Jajarkot	Junichande Rural Municipality	5.6	8.2	6.9	0.6	3.6	2.1	0.3	3.5	1.9	3.9	0.1	2.0	1.8	3.8	2.8	2.1	4.8	3.4	0.6	2.9	1.7	4.5	2.6	3.5	3.5	4.4	3.9	2.8	3.3	3.1	0.9	0.1	0.5	0.0	0.0	0.0	1.6	2.7	2.1
Karnali	Jajarkot	Kuse Rural Municipality	3.9	1.2	2.5	2.5	1.9	2.2	3.8	2.1	3.0	1.5	0.9	1.2	1.6	2.9	2.3	3.0	2.0	2.5	1.5	1.2	1.3	3.9	3.0	3.5	3.4	3.1	3.2	2.9	2.4	2.7	2.0	0.3	1.1	0.2	0.0	0.1	1.1	1.2	1.2
Karnali	Jajarkot	Nalagad Municipality	5.4	7.8	6.6	1.0	0.7	0.8	0.2	2.3	1.3	3.7	2.7	3.2	2.0	2.9	2.5	2.2	3.4	2.8	0.2	1.8	1.0	4.4	5.2	4.8	2.5	5.7	4.1	2.4	4.2	3.3	0.5	1.8	1.1	0.0	0.0	0.0	2.6	2.2	2.4
Karnali	Jajarkot	Shibalaya Rural Municipality	3.7	6.2	4.9	1.8	4.2	3.0	3.7	4.9	4.3	3.4	3.4	3.4	1.4	3.7	2.5	2.6	4.7	3.7	3.7	0.6	2.2	2.4	5.1	3.7	1.9	3.9	2.9	2.7	3.2	2.9	2.1	5.5	3.8	0.8	0.6	0.7	4.7	9.5	7.1
Karnali	Dolpa	Chharka Tangsong Rural Municipality	0.0	0.0	0.0	0.0	0.0	0.0	0.0	0.0	0.0	0.0	0.0	0.0	0.0	0.0	0.0	0.0	0.0	0.0	0.0	0.0	0.0	0.0	0.0	0.0	0.0	0.0	0.0	0.0	0.0	0.0	0.0	0.0	0.0	0.0	0.0	0.0	0.0	0.0	0.0
Karnali	Dolpa	Dolpo Buddha Rural Municipality	8.5	10.4	9.4	7.8	6.2	7.0	0.0	0.0	0.0	1.0	4.6	2.8	3.4	4.3	3.9	4.9	5.2	5.1	0.0	0.0	0.0	0.0	0.0	0.0	0.0	0.0	0.0	0.0	0.0	0.0	0.0	0.0	0.0	0.0	0.0	0.0	0.0	0.0	0.0
Karnali	Dolpa	Jagadulla Rural Municipality	3.0	3.8	3.4	1.4	0.5	0.9	1.0	0.6	0.8	1.9	1.8	1.8	1.9	0.9	1.4	1.8	1.4	1.6	0.0	1.8	0.9	0.0	0.0	0.0	0.0	0.0	0.0	0.0	0.6	0.3	0.0	0.0	0.0	0.0	0.0	0.0	0.0	0.0	0.0
Karnali	Dolpa	Kaike Rural Municipality	3.8	1.2	2.5	1.5	3.0	2.3	1.4	3.0	2.2	0.0	3.7	1.9	2.3	2.8	2.5	2.2	2.5	2.4	0.0	0.0	0.0	0.0	0.0	0.0	0.0	0.0	0.0	0.0	0.0	0.0	0.0	0.0	0.0	0.0	0.0	0.0	0.0	0.0	0.0
Karnali	Dolpa	Mudkechula Rural Municipality	0.0	0.0	0.0	1.9	5.1	3.5	0.0	0.0	0.0	2.4	4.7	3.5	3.6	2.6	3.1	1.4	1.9	1.7	1.5	5.1	3.3	0.0	1.1	0.6	1.2	3.6	2.4	0.9	3.3	2.1	1.1	2.0	1.5	0.0	0.0	0.0	2.4	2.0	2.2
Karnali	Dolpa	Shey Phoksundo Rural Municipality	1.3	3.6	2.4	6.9	9.4	8.1	1.2	7.3	4.2	0.0	2.1	1.1	2.2	0.0	1.1	2.9	5.1	4.0	0.0	3.6	1.8	0.0	1.2	0.6	6.3	0.0	3.1	2.1	1.6	1.8	0.0	1.8	0.9	0.0	0.0	0.0	0.0	7.1	3.1
Karnali	Dolpa	Thuli Bheri Municipality	3.2	2.4	2.8	1.1	0.7	0.9	4.2	4.4	4.3	1.7	4.0	2.8	0.9	0.0	0.4	2.4	1.9	2.1	0.0	2.9	1.5	2.1	3.2	2.7	1.8	1.0	1.4	1.3	2.4	1.8	0.0	0.3	0.2	0.0	0.0	0.0	0.0	1.0	0.5
Karnali	Dolpa	Tripurasundari Municipality	2.2	3.1	2.7	3.6	4.4	4.0	3.9	2.4	3.2	1.1	1.7	1.4	1.9	0.4	1.2	2.9	2.6	2.8	1.1	3.1	2.1	3.7	1.3	2.5	0.6	3.1	1.9	1.8	2.5	2.2	0.8	0.1	0.5	0.8	0.0	0.4	8.0	5.9	7.0
Karnali	Jumla	Chandannath Municipality	3.3	1.9	2.6	0.0	0.0	0.0	0.0	0.0	0.0	0.5	0.0	0.3	0.0	1.1	0.5	0.8	0.7	0.8	0.0	0.0	0.0	2.1	1.9	2.0	1.4	0.0	0.7	1.2	0.6	0.9	0.0	0.0	0.0	0.0	0.0	0.0	0.0	0.0	0.0
Karnali	Jumla	Guthichaur Rural Municipality	0.0	0.0	0.0	1.1	0.0	0.6	2.5	1.0	1.8	0.0	0.0	0.0	0.0	0.0	0.0	0.9	0.2	0.6	0.0	0.0	0.0	0.0	0.0	0.0	0.0	0.0	0.0	0.0	0.0	0.0	0.0	0.0	0.0	0.0	0.0	0.0	0.0	0.0	0.0
Karnali	Jumla	Hima Rural Municipality	3.6	6.1	4.9	2.4	5.1	3.7	2.6	4.9	3.8	3.8	2.0	2.9	2.0	1.9	1.9	2.6	4.5	3.6	2.1	2.6	2.4	3.3	4.4	3.9	4.6	4.7	4.6	3.3	3.9	3.6	0.4	0.6	0.5	0.8	0.3	0.5	4.7	4.4	4.6
Karnali	Jumla	Kanakasundari Rural Municipality	2.3	2.9	2.6	1.1	5.2	3.1	0.9	0.5	0.7	1.4	0.0	0.7	0.5	2.9	1.7	1.2	2.9	2.0	1.3	0.7	1.0	2.3	4.4	3.3	4.6	2.6	3.6	2.7	2.6	2.7	0.6	0.7	0.7	0.0	0.0	0.0	1.4	2.3	1.9
Karnali	Jumla	Patrasi Rural Municipality	3.6	2.7	3.2	2.1	0.6	1.3	3.7	1.1	2.4	3.6	4.5	4.0	1.5	2.7	2.1	2.7	1.8	2.3	3.8	1.1	2.5	1.3	2.7	2.0	5.0	2.1	3.5	3.4	2.0	2.7	1.0	0.8	0.9	0.0	0.0	0.0	2.7	1.3	2.0
Karnali	Jumla	Sinja Rural Municipality	1.4	3.5	2.4	3.1	0.8	1.9	3.6	3.7	3.6	1.7	2.2	1.9	0.6	1.3	0.9	2.1	2.3	2.2	2.1	3.5	2.8	3.4	1.2	2.3	2.8	4.6	3.7	2.8	3.1	2.9	1.2	1.1	1.2	0.0	0.0	0.0	1.5	3.2	2.4
Karnali	Jumla	Tatopani Rural Municipality	0.0	0.0	0.0	3.1	2.3	2.7	3.3	4.0	3.7	4.4	2.7	3.6	1.6	3.8	2.7	2.0	2.5	2.3	0.0	0.8	0.4	0.0	0.0	0.0	0.0	1.8	0.9	0.0	0.9	0.4	0.0	0.0	0.0	0.9	1.0	1.0	6.0	4.3	5.2
Karnali	Jumla	Tila Rural Municipality	4.7	1.8	3.3	2.6	4.4	3.5	3.9	4.3	4.1	3.7	3.1	3.4	0.6	2.2	1.4	2.9	3.2	3.1	3.7	2.8	3.3	5.3	2.8	4.1	4.4	6.0	5.2	4.5	3.8	4.2	1.7	1.0	1.3	0.4	1.0	0.7	7.5	10.2	9.0
Karnali	Kalikot	Khandachakra Municipality	4.9	3.4	4.2	3.9	2.8	3.3	4.2	2.9	3.5	2.4	2.9	2.7	2.0	3.7	2.9	3.8	3.2	3.5	1.3	4.6	3.0	3.7	5.2	4.4	1.9	4.5	3.2	2.3	4.8	3.5	0.2	0.4	0.3	0.0	0.4	0.2	1.1	1.5	1.3
Karnali	Kalikot	Mahawai Rural Municipality	8.5	5.3	6.9	5.0	1.0	3.0	2.8	2.8	2.8	2.0	4.2	3.1	2.6	0.3	1.5	4.7	2.4	3.6	3.9	1.2	2.6	3.8	3.9	3.9	7.0	11.0	9.0	4.9	5.4	5.1	0.0	0.0	0.0	0.0	0.0	0.0	0.0	0.0	0.0
Karnali	Kalikot	Naraharinath Rural Municipality	4.7	5.9	5.3	1.4	2.4	1.9	0.5	1.5	1.0	3.6	3.4	3.5	2.6	3.4	3.0	2.3	3.3	2.8	2.5	3.1	2.8	1.0	1.6	1.3	3.4	1.9	2.7	2.3	2.2	2.3	1.0	0.5	0.7	0.3	0.4	0.3	2.6	2.3	2.5
Karnali	Kalikot	Pachaljharana Rural Municipality	5.7	2.8	4.3	4.0	3.1	3.5	1.5	3.0	2.3	1.9	1.7	1.8	0.0	1.8	0.9	2.8	2.7	2.7	2.2	0.9	1.6	2.0	1.8	1.9	2.4	3.6	3.0	2.2	2.1	2.2	0.5	0.5	0.5	0.0	0.0	0.0	0.3	0.3	0.3
Karnali	Kalikot	Palata Rural Municipality	4.1	1.9	3.0	3.8	4.1	3.9	0.2	0.2	0.2	1.0	4.5	2.8	3.7	2.8	3.3	3.0	2.2	2.6	0.5	0.7	0.6	4.0	2.1	3.0	3.3	2.3	2.8	2.6	1.7	2.1	1.1	0.6	0.8	0.1	0.8	0.4	3.5	2.5	3.0
Karnali	Kalikot	Raskot Municipality	2.9	4.9	3.9	2.3	1.5	1.9	2.0	2.0	2.0	2.7	2.6	2.7	0.2	1.0	0.6	1.9	2.4	2.1	0.0	0.0	0.0	0.4	0.4	0.4	2.9	2.0	2.5	1.1	0.8	1.0	0.7	0.1	0.4	0.0	0.0	0.0	4.3	2.7	3.6
Karnali	Kalikot	Sanni Tribeni Rural Municipality	3.7	2.6	3.2	0.9	0.6	0.7	0.7	1.3	1.0	1.6	1.4	1.5	0.0	0.0	0.0	1.3	1.1	1.2	0.0	0.4	0.2	4.8	3.0	3.9	3.3	5.1	4.2	2.7	2.8	2.8	0.6	1.2	0.9	0.3	0.3	0.3	2.6	2.2	2.4
Karnali	Kalikot	Shubhakalika Rural Municipality	6.0	5.6	5.8	2.6	3.9	3.2	1.4	0.7	1.0	3.0	4.0	3.5	1.5	1.3	1.4	2.9	2.9	2.9	1.4	1.8	1.6	4.0	3.3	3.6	2.0	1.3	1.6	2.4	2.1	2.3	0.1	1.7	0.9	0.0	0.0	0.0	2.6	1.8	2.2
Karnali	Kalikot	Tilagufa Municipality	4.4	3.4	3.9	4.7	3.2	3.9	2.8	3.0	2.9	1.6	2.0	1.8	1.3	3.8	2.5	3.3	3.3	3.3	2.8	3.2	3.0	5.1	2.1	3.6	1.9	0.7	1.3	3.3	2.0	2.6	0.3	0.6	0.4	0.0	0.0	0.0	5.1	5.5	5.3
Karnali	Mugu	Chhayanath Rara Municipality	1.5	1.0	1.3	5.5	2.7	4.1	2.5	3.6	3.1	3.2	4.0	3.6	0.5	3.5	2.0	2.5	2.7	2.6	2.1	2.3	2.2	1.8	1.6	1.7	11.3	3.3	7.3	5.1	2.4	3.7	1.0	0.8	0.9	0.1	0.4	0.3	8.4	7.1	7.8
Karnali	Mugu	Khatyad Rural Municipality	4.8	6.3	5.5	3.9	4.5	4.2	3.3	1.5	2.4	3.3	2.5	2.9	2.9	3.2	3.1	3.7	3.9	3.8	0.7	4.8	2.8	5.8	3.9	4.9	6.4	6.3	6.4	4.3	5.0	4.7	1.0	0.3	0.6	0.0	0.9	0.4	3.7	5.9	4.8
Karnali	Mugu	Mugum Karmarong Rural Municipality	6.2	8.2	7.2	5.0	8.5	6.8	1.3	1.1	1.2	1.5	2.8	2.2	1.2	3.3	2.3	3.4	5.3	4.4	1.5	2.1	1.8	3.5	5.0	4.2	2.9	10.6	6.7	2.6	5.9	4.3	1.7	1.0	1.3	0.0	0.0	0.0	3.9	8.1	5.8
Karnali	Mugu	Soru Rural Municipality	6.0	5.6	5.8	2.2	6.1	4.1	1.1	1.1	1.1	1.4	3.7	2.6	3.7	2.7	3.2	3.2	3.8	3.5	0.7	2.9	1.8	1.9	3.1	2.5	1.9	2.7	2.3	1.5	2.9	2.2	2.0	0.7	1.3	0.0	0.6	0.3	1.2	2.5	1.8
Karnali	Humla	Adanchuli Rural Municipality	2.0	3.4	2.7	0.4	1.7	1.0	2.8	3.2	3.0	1.5	1.3	1.4	0.5	1.4	1.0	1.4	2.4	1.9	0.8	1.7	1.2	0.0	0.0	0.0	0.9	2.5	1.7	0.6	1.4	1.0	2.1	1.5	1.8	0.0	0.0	0.0	2.5	2.9	2.7

Annex 6.3: Percentage of dropouts

Province	District	Local Level	G1			G2			G3			G4			G5			G1-5			G6			G7			G8			G6-8			G9			G10			G9-10		
			Girls	Boys	Total	Girls	Boys	Total	Girls	Boys	Total	Girls	Boys	Total	Girls	Boys	Total	Girls	Boys	Total	Girls	Boys	Total	Girls	Boys	Total	Girls	Boys	Total	Girls	Boys	Total	Girls	Boys	Total	Girls	Boys	Total	Girls	Boys	Total
Karnali	Humla	Chankheli Rural Municipality	0.0	0.0	0.0	3.6	2.9	3.2	0.0	0.0	0.0	0.0	0.0	0.0	0.5	1.3	0.9	1.0	1.1	1.0	6.9	3.8	5.3	0.0	0.0	0.0	0.0	0.0	0.0	2.3	1.3	1.8	0.0	0.0	0.0	0.0	0.0	0.0	0.0	0.0	0.0
Karnali	Humla	Kharpunath Rural Municipality	1.0	0.6	0.8	3.3	0.8	2.1	4.2	0.7	2.4	0.8	0.0	0.4	2.1	2.4	2.2	2.7	1.1	1.9	1.1	1.6	1.3	0.0	0.0	0.0	0.0	0.0	0.0	0.4	0.5	0.4	0.0	0.0	0.0	0.0	0.4	0.2	0.0	0.7	0.3
Karnali	Humla	Namkha Rural Municipality	6.5	4.0	5.2	5.2	0.6	2.9	0.9	3.8	2.4	1.3	4.7	3.0	0.3	3.6	1.9	3.2	3.0	3.1	3.8	2.8	3.3	0.0	1.9	0.9	4.0	3.5	3.8	2.6	2.7	2.7	0.8	6.3	3.5	0.0	0.0	0.0	1.6	9.4	4.3
Karnali	Humla	Sarkegad Rural Municipality	2.8	2.8	2.8	0.0	1.0	0.5	0.4	0.4	0.4	2.2	0.5	1.3	0.0	0.6	0.3	0.8	1.2	1.0	0.0	0.0	0.0	0.0	0.0	0.0	0.0	0.0	0.0	0.0	0.0	0.0	0.0	0.0	0.0	0.0	0.0	0.0	0.0	0.0	0.0
Karnali	Humla	Simkot Rural Municipality	4.6	6.3	5.4	1.9	3.7	2.8	2.8	0.8	1.8	0.6	1.1	0.8	1.5	2.5	2.0	2.7	3.3	3.0	8.3	3.5	5.9	4.9	4.9	4.9	4.8	6.2	5.5	6.0	4.9	5.4	0.2	0.9	0.6	0.2	0.2	0.2	12.3	15.1	13.8
Karnali	Humla	Tanjakot Rural Municipality	4.1	3.0	3.5	2.5	1.8	2.2	1.2	2.8	2.0	0.8	2.9	1.9	0.0	1.0	0.5	1.9	2.1	2.0	2.1	1.3	1.7	2.9	1.5	2.2	1.0	2.9	1.9	2.0	1.9	1.9	0.3	0.1	0.2	0.0	0.0	0.0	2.3	2.8	2.5
Lumbini	Gulmi	Chandrakot Rural Municipality	4.3	4.6	4.5	2.2	4.4	3.3	2.6	4.3	3.4	3.2	2.8	3.0	0.5	3.0	1.7	2.4	4.1	3.2	2.7	4.0	3.4	2.3	3.0	2.6	3.0	3.1	3.0	2.7	3.4	3.0	1.9	0.8	1.4	0.2	0.8	0.5	7.2	4.1	5.6
Lumbini	Gulmi	Chhatrakot Rural Municipality	3.9	2.9	3.4	2.4	2.7	2.5	0.7	1.8	1.2	4.3	4.1	4.2	0.1	3.6	1.8	1.8	2.7	2.3	0.9	3.4	2.1	4.3	3.6	4.0	3.0	4.8	3.9	2.7	3.9	3.3	0.5	1.7	1.1	0.5	0.0	0.3	4.0	3.2	3.6
Lumbini	Gulmi	Dhurkot Rural Municipality	4.6	3.2	3.9	4.2	3.0	3.6	1.2	1.7	1.5	1.2	3.7	2.4	0.3	3.0	1.7	2.6	2.7	2.7	3.8	2.9	3.3	1.5	3.2	2.4	1.7	2.8	2.3	2.3	3.0	2.7	1.3	1.1	1.2	0.0	0.2	0.1	6.1	6.8	6.4
Lumbini	Gulmi	Gulmidurbar Rural Municipality	4.2	2.0	3.1	0.4	4.6	2.5	1.6	3.7	2.6	3.0	1.7	2.4	1.5	0.1	0.8	1.9	2.6	2.3	3.3	2.7	3.0	4.8	4.1	4.5	6.4	5.9	6.2	4.9	4.2	4.6	1.2	1.3	1.2	0.0	0.7	0.4	4.5	3.3	3.9
Lumbini	Gulmi	Isma Rural Municipality	4.8	6.0	5.4	0.2	3.6	1.9	0.8	3.4	2.1	3.5	2.1	2.8	3.4	2.1	2.8	2.3	3.8	3.0	3.4	3.9	3.6	2.3	8.5	5.4	2.4	3.8	3.1	2.7	5.4	4.0	2.1	1.3	1.7	0.4	0.5	0.5	8.5	8.0	8.3
Lumbini	Gulmi	Kaligandaki Rural Municipality	6.1	4.2	5.2	1.3	2.3	1.8	2.0	4.5	3.3	1.6	1.8	1.7	0.2	1.0	0.6	2.4	3.0	2.7	0.4	2.3	1.4	4.6	1.8	3.2	6.3	11.4	8.9	3.8	5.2	4.5	0.7	0.4	0.6	0.3	0.6	0.5	9.4	9.7	9.6
Lumbini	Gulmi	Madane Rural Municipality	3.5	4.0	3.7	4.9	1.2	3.0	2.4	1.6	2.0	3.3	1.4	2.3	1.9	1.2	1.5	3.1	2.0	2.6	2.5	4.4	3.5	2.8	4.0	3.4	2.0	2.4	2.2	2.4	3.6	3.0	1.9	0.8	1.4	0.5	0.1	0.3	5.9	8.3	6.9
Lumbini	Gulmi	Malika Rural Municipality	4.0	9.0	6.5	3.8	3.5	3.7	1.9	4.8	3.3	1.6	3.2	2.4	3.7	2.9	3.3	3.4	5.1	4.2	1.7	4.6	3.2	5.8	4.3	5.1	5.1	2.9	4.0	4.2	4.0	4.1	0.8	1.0	0.9	0.9	0.0	0.4	4.7	3.4	4.0
Lumbini	Gulmi	Musikot Municipality	6.2	8.7	7.5	2.7	3.7	3.2	1.0	1.2	1.1	1.3	0.2	0.7	0.8	0.8	0.8	2.7	3.6	3.2	3.6	0.8	2.2	3.3	5.3	4.3	4.5	4.5	4.5	3.8	3.5	3.7	0.0	1.5	0.7	0.7	0.8	0.8	10.3	6.1	8.1
Lumbini	Gulmi	Resunga Municipality	5.4	4.0	4.7	4.3	1.1	2.7	3.4	0.1	1.8	0.6	3.8	2.2	1.1	2.8	1.9	3.5	2.0	2.8	2.4	4.7	3.6	3.7	3.1	3.4	4.2	5.0	4.6	3.4	4.2	3.8	0.8	0.4	0.6	0.0	0.2	0.1	2.5	3.4	3.0
Lumbini	Gulmi	Rurukshetra Rural Municipality	7.4	5.9	6.6	4.1	4.0	4.1	3.4	3.3	3.3	4.3	0.4	2.3	2.6	0.1	1.4	4.4	3.3	3.9	2.5	4.4	3.4	4.0	3.5	3.7	1.9	0.5	1.2	2.8	2.8	2.8	1.8	1.2	1.5	0.6	0.6	0.6	2.1	1.9	2.0
Lumbini	Gulmi	Satyawati Rural Municipality	4.9	3.9	4.4	4.7	4.6	4.7	2.9	3.8	3.4	0.7	4.2	2.4	2.4	2.5	2.5	3.7	3.7	3.7	3.0	2.8	2.9	5.4	4.1	4.8	0.0	0.6	0.3	2.8	2.5	2.7	0.3	1.4	0.8	0.0	0.4	0.2	2.8	1.4	2.1
Lumbini	Palpa	Bagnaskali Rural Municipality	3.6	4.7	4.1	0.8	0.0	0.4	2.4	1.6	2.0	0.0	0.0	0.0	1.6	1.6	1.6	2.1	2.0	2.0	0.9	0.9	0.9	0.9	2.2	1.6	3.3	1.6	2.5	1.7	1.6	1.6	1.0	0.3	0.7	0.0	0.8	0.4	2.3	1.6	1.9
Lumbini	Palpa	Mathagadhi Rural Municipality	4.7	4.5	4.6	2.9	2.8	2.8	2.7	3.5	3.1	2.6	3.9	3.2	1.7	3.1	2.4	3.0	3.5	3.2	1.5	1.5	1.5	3.7	5.0	4.3	4.5	4.8	4.6	3.2	3.8	3.5	1.1	1.3	1.2	0.4	0.4	0.4	3.7	7.8	5.7
Lumbini	Palpa	Nisdi Rural Municipality	3.6	2.8	3.2	4.5	3.3	3.9	1.4	2.8	2.1	0.8	3.3	2.1	2.3	2.0	2.1	2.9	2.7	2.8	0.7	2.6	1.7	2.9	1.4	2.1	2.3	4.3	3.3	2.0	2.8	2.4	0.7	1.3	1.0	0.6	0.1	0.3	6.7	5.7	6.3
Lumbini	Palpa	Purbakhola Rural Municipality	5.0	5.7	5.4	2.3	1.5	1.9	4.2	4.7	4.4	1.7	3.0	2.4	2.7	1.0	1.9	3.6	3.3	3.4	3.6	3.4	3.5	4.7	2.1	3.4	3.0	6.3	4.7	3.8	3.9	3.9	0.8	3.6	2.2	0.2	0.4	0.3	7.4	9.9	8.6
Lumbini	Palpa	Municipality	8.2	5.3	6.8	1.3	5.0	3.2	1.2	3.5	2.4	4.0	4.2	4.1	0.4	0.6	0.5	2.8	3.6	3.2	3.6	2.4	3.0	5.4	3.9	4.6	2.9	6.2	4.5	4.0	4.1	4.1	1.1	1.8	1.5	0.6	0.6	0.6	10.7	7.1	8.9
Lumbini	Palpa	Rambha Rural Municipality	2.4	1.9	2.2	1.3	0.6	0.9	3.4	4.5	4.0	2.2	2.1	2.1	0.7	0.8	0.8	2.0	2.0	2.0	1.1	2.5	1.8	2.4	4.5	3.5	3.4	4.4	3.9	2.3	3.8	3.0	1.5	0.7	1.1	0.0	0.0	0.0	4.2	3.9	4.1
Lumbini	Palpa	Rampur Municipality	4.3	3.2	3.7	4.8	2.4	3.6	4.0	4.0	4.0	0.6	3.4	2.0	3.9	2.4	3.1	4.2	3.0	3.6	3.5	4.6	4.1	3.8	4.1	3.9	5.9	4.7	5.3	4.4	4.5	4.4	0.5	1.9	1.2	0.8	0.8	0.8	3.7	5.3	4.5
Lumbini	Palpa	Ribdikot Rural Municipality	10.9	3.6	7.2	1.6	1.7	1.7	1.2	0.6	0.9	2.9	4.8	3.8	2.9	2.5	2.7	4.2	2.1	3.1	2.8	3.6	3.2	5.5	7.7	6.6	2.8	6.3	4.5	3.7	5.9	4.8	1.2	1.4	1.3	0.6	0.0	0.3	4.3	5.4	4.8
Lumbini	Palpa	Tansen Municipality	5.9	3.2	4.6	3.9	1.1	2.5	1.3	0.9	1.1	1.1	4.3	2.7	3.7	3.6	3.6	3.7	2.2	2.9	3.4	4.9	4.2	3.8	3.4	3.6	4.9	4.4	4.7	4.0	4.2	4.1	1.7	1.0	1.4	0.2	0.6	0.4	1.9	2.3	2.1
Lumbini	Palpa	Tinau Rural Municipality	3.2	2.9	3.0	1.6	1.4	1.5	3.0	3.0	3.0	1.6	3.9	2.8	1.1	1.9	1.5	2.2	2.3	2.2	2.5	0.5	1.5	5.0	2.3	3.6	4.1	4.7	4.4	3.8	2.5	3.2	1.0	1.8	1.4	0.3	0.7	0.5	7.9	4.6	6.3
Lumbini	Nawalparasi	Bardaghat Municipality	2.3	4.1	3.2	1.0	1.0	1.0	0.2	4.5	2.3	1.1	4.6	2.9	1.5	3.0	2.2	1.3	3.1	2.2	0.8	1.7	1.2	8.6	7.1	7.8	5.2	6.7	6.0	4.8	5.2	5.0	0.1	1.3	0.7	1.0	0.7	0.8	5.5	6.4	6.0
Lumbini	Nawalparasi	Palhinandan Rural Municipality	6.6	5.2	5.9	6.1	6.3	6.2	3.8	5.5	4.6	3.8	3.2	3.5	0.6	5.0	2.8	4.3	5.5	4.9	8.7	4.6	6.6	10.7	4.7	7.7	3.6	9.1	6.4	7.7	6.1	6.9	6.1	1.1	3.6	0.6	0.7	0.7	11.1	5.1	7.9
Lumbini	Nawalparasi	Pratappur Rural Municipality	4.1	2.4	3.2	0.7	0.9	0.8	2.1	2.1	2.1	2.9	1.9	2.4	1.4	0.9	1.2	2.1	1.6	1.8	2.2	3.2	2.7	2.7	3.8	3.3	2.7	5.8	4.3	2.6	4.3	3.4	0.9	1.7	1.3	0.6	0.0	0.3	4.6	3.7	4.1
Lumbini	Nawalparasi	Ramgram Municipality	10.8	6.8	8.8	4.6	5.5	5.0	4.2	5.0	4.6	3.6	4.4	4.0	1.5	3.0	2.3	5.3	5.1	5.2	1.5	3.0	2.2	6.2	7.7	6.9	5.9	4.1	5.0	4.5	4.9	4.7	6.1	7.5	6.8	0.3	0.2	0.3	10.8	12.0	11.4
Lumbini	Nawalparasi	Sarawal Rural Municipality	8.7	8.5	8.6	5.0	5.1	5.1	1.3	5.7	3.5	3.9	4.8	4.4	1.9	3.1	2.5	4.2	5.6	4.9	0.0	5.2	2.6	2.3	5.6	4.0	3.8	4.0	3.9	2.0	4.9	3.5	0.5	0.2	0.3	0.5	0.7	0.6	7.9	11.8	9.7
Lumbini	Nawalparasi	Sunwal Municipality	3.8	2.1	2.9	4.0	1.5	2.7	3.9	0.4	2.1	1.0	4.2	2.6	2.7	0.3	1.5	3.6	1.1	2.3	1.7	0.6	1.2	6.0	9.2	7.6	3.3	6.2	4.7	3.7	5.3	4.5	1.0	0.1	0.5	0.9	1.0	1.0	8.9	8.5	8.7
Lumbini	Nawalparasi	Susta Rural Municipality	8.4	5.6	7.0	0.9	4.1	2.5	3.6	1.3	2.5	3.6	2.1	2.8	0.6	2.7	1.7	3.4	3.4	3.4	0.8	0.5	0.6	2.2	6.7	4.4	6.3	4.6	5.4	3.1	3.9	3.5	0.3	2.0	1.2	0.3	1.0	0.6	7.5	8.2	7.9
Lumbini	Rupandehi	Butwol Sub Metropolitan City	4.6	5.7	5.1	2.0	2.6	2.3	1.8	1.2	1.5	2.4	2.1	2.2	2.0	0.7	1.3	2.6	2.6	2.6	2.5	3.1	2.8	2.7	5.8	4.3	2.7	2.3	2.5	2.6	3.7	3.2	2.0	1.0	1.5	0.0	0.7	0.4	2.5	2.7	2.6
Lumbini	Rupandehi	Devdaha Municipality	1.3	6.0	3.7	4.1	1.8	3.0	2.0	2.8	2.4	0.9	1.3	1.1	2.1	0.3	1.2	2.4	2.7	2.5	0.0	5.2	2.6	3.6	3.5	3.6	4.1	6.0	5.1	2.6	4.9	3.7	0.8	1.6	1.2	0.8	0.8	0.8	5.9	6.3	6.1
Lumbini	Rupandehi	Gaidahawa Rural Municipality	10.1	3.7	6.9	5.4	4.4	4.9	5.6	4.5	5.1	0.7	1.5	1.1	3.4	1.9	2.7	6.1	3.6	4.9	1.0	6.2	3.6	9.2	6.5	7.9	9.2	4.8	7.0	6.5	5.8	6.2	1.2	0.3	0.7	0.3	0.8	0.5	13.6	15.6	14.6
Lumbini	Rupandehi	Kanchan Rural Municipality	4.6	1.5	3.0	1.8	1.5	1.7	0.7	2.9	1.8	3.5	4.2	3.9	0.7	2.9	1.8	2.0	2.2	2.1	0.5	2.7	1.6	6.3	2.5	4.4	4.3	4.6	4.4	3.7	3.3	3.5	2.1	1.9	2.0	0.0	0.0	0.0	4.4	3.4	3.9
Lumbini	Rupandehi	Kotahimai Rural Municipality	2.2	6.7	4.5	2.9	7.9	5.4	1.7	4.6	3.2	4.3	2.9	3.6	0.7	3.0	1.9	1.9	5.6	3.7	1.0	1.6	1.3	10.5	8.6	9.6	4.3	4.5	4.4	5.3	4.9	5.1	0.9	0.5	0.7	0.0	0.5	0.2	6.9	7.9	7.4
Lumbini	Rupandehi	Lumbini Sanskritik Municipality	3.7	2.8	3.3	5.9	5.9	5.9	1.6	1.5	1.5	4.3	3.1	3.7	2.8	3.0	2.9	3.5	3.3	3.4	5.3	9.5	7.4	6.7	0.2	3.4	7.7	2.8	5.2	6.5	4.2	5.3	0.7	0.2	0.4	0.6	0.8	0.7	4.9	7.7	6.6
Lumbini	Rupandehi	Marchawari Rural Municipality	4.2	5.7	5.0	9.8	5.3	7.6	4.2	7.8	6.0	1.0	4.2	2.6	3.5	3.4	3.5	5.4	5.6	5.5	3.7	0.7	2.2	6.1	10.1	8.1	4.6	4.2	4.4	4.8	5.0	4.9	1.8	1.8	1.8	0.9	0.5	0.7	4.3	5.0	4.7
Lumbini	Rupandehi	Mayadevi Rural Municipality	2.3	3.9	3.1	2.9	1.7	2.3	0.6	4.2	2.4	3.9	0.4	2.2	0.9	2.7	1.8	1.7	3.1	2.4	3.2	0.9	2.0	2.0	1.9	1.9	3.9	4.3	4.1	3.0	2.4	2.7	0.7	0.6	0.7	0.3	0.0	0.1	3.2	3.0	3.1
Lumbini	Rupandehi	Omsatiya Rural Municipality	8.6	2.1	5.4	3.4	3.1	3.3	3.1	0.7	1.9	3.6	4.2	3.9	2.5	1.8	2.1	4.4	1.9	3.2	3.2	0.6	1.9	4.1	3.9	4.0	4.5	3.3	3.9	3.9	2.6	3.3	1.8	0.5	1.2	0.0	0.8	0.4	6.1	4.9	5.5
Lumbini	Rupandehi	Rohini Rural Municipality	5.7	10.6	8.1	3.4	0.9	2.1	2.4	3.4	2.9	2.5	4.1	3.3	2.9	1.2	2.0	3.6	4.0	3.8	3.5	3.9	3.7	4.4	4.8	4.6	1.6	3.4	2.5	3.2	4.0	3.6	1.1	1.4	1.3	0.5	0.8	0.7	6.3	4.9	5.6
Lumbini	Rupandehi	Sainamaina Municipality	3.9	3.3	3.6	3.6	2.8	3.2	2.7	2.0	2.3	3.7	2.3	3.0	2.3	3.2	2.7	3.1	2.8	3.0	3.7	4.4	4.0	4.0	2.6	3.3	4.1	4.1	4.1	3.9	3.7	3.8	0.8	1.0	0.9	0.2	0.0	0.1	2.4	4.2	3.3
Lumbini	Rupandehi	Sammarimai Rural Municipality	4.6	1.5	3.0	3.0	4.5	3.7	1.7	3.2	2.4	1.3	3.4	2.3	2.0	3.3	2.7	2.8	3.1	3.0	2.2	1.7	1.9	3.1	8.9	6.0	1.6	2.7	2.2	2.3	4.4	3.4	1.3	1.5	1.4	0.0	0.0	0.0	1.7	1.8	1.8
Lumbini	Rupandehi	Shuddhodhan Rural Municipality	6.2	9.2	7.7	0.2	3.3	1.8	3.8	4.0	3.9	2.8	2.8	2.8	2.8	1.9	2.3	3.3	4.6	3.9	2.0	4.3	3.1	6.3	4.6	5.4	4.5	6.6	5.5	4.3	5.1	4.7	0.5	0.3	0.4	0.0	0.3	0.2	4.2	6.4	5.3
Lumbini	Rupandehi	Siddharthanagar Municipality	1.5	1.8	1.7	0.9	0.6	0.7	3.6	3.1	3.4	1.9	2.3	2.1	2.5	2.5	2.5	2.1	2.0	2.1	3.1	2.0	2.6	5.9	5.0	5.5	4.9	2.5	3.7	4.6	3.2	3.9	0.8	0.2	0.5	0.0	0.5	0.3	3.3	4.8	4.2
Lumbini	Rupandehi	Siyari Rural Municipality	4.5	4.3	4.4	1.9	0.3	1.1	3.4	2.0	2.7	4.1	3.2	3.6	4.0	2.9	3.4	3.5	2.4	2.9	3.4	4.4	3.9	2.6	3.6	3.1	4.9	4.8	4.8	3.6	4.3	4.0	0.8	1.8	1.3	0.6	0.5	0.5	5.7	6.9	6.3
Lumbini	Rupandehi	Tilottama Municipality	6.0	4.6	5.3	3.0	2.9	2.9	0.6	0.3	0.4	4.0	0.9	2.4	1.2	3.4	2.3	2.7	2.8	2.7	3.7	4.3	4.0	4.7	3.9	4.3	4.1	4.5	4.3	4.2	4.2	4.2	1.9	1.3	1.6	1.0	0.5	0.7	4.1	3.6	3.8
Lumbini	Kapilbastu	Banganga Municipality	4.9	5.2	5.1	0.8	0.6	0.7	2.0	1.1	1.5	1.7	1.9	1.8	1.7	2.4	2.1	2.3	2.4	2.3	0.7	4.3	2.5	4.9	7.3	6.1	3.9	4.6	4.3	3.2	5.4	4.3	1.4	0.9	1.1	0.2	0.5	0.3	3.8	5.6	4.7
Lumbini	Kapilbastu	Bijayanagar Rural Municipality	4.5	1.1	2.8	3.4	0.6	2.0	3.7	4.3	4.0	0.2	3.0	1.6	1.8	2.5	2.1	3.3	2.1	2.7	1.6	2.3	2.0	5.6	5.4	5.5	4.9	5.1	5.0	4.0	4.3	4.2	0.5	0.5	0.5	0.6	0.4	0.5	2.9	3.0	2.9
Lumbini	Kapilbastu	Buddhabhumi Municipality	1.6	2.3	2.0	3.2	5.0	4.1	2.1	3.7	2.9	1.9	3.7	2.8	2.5	3.3	2.9	2.4	3.6	3.0	0.7	3.3	2.0	3.5	6.0	4.7	6.3	6.4	6.4	3.5	5.3	4.4	0.8	1.3	1.0	0.1	0.7	0.4	5.9	5.4	5.7
Lumbini	Kapilbastu	Kapilvastu Municipality	6.4	6.8	6.6	4.0	6.8	5.4	1.9	3.8	2.8	3.1	0.3	1.7	0.4	3.6	2.0	3.2	5.2	4.2	1.0	0.6	0.8	5.3	7.6	6.4	5.8	2.8	4.3	4.0	3.6	3.8	1.7	1.0	1.3	0.2	0.3	0.2	5.5	5.4	5.5

Annex 6.3: Percentage of dropouts

Province	District	Local Level	G1			G2			G3			G4			G5			G1-5			G6			G7			G8			G6-8			G9			G10			G9-10		
			Girls	Boys	Total	Girls	Boys	Total	Girls	Boys	Total	Girls	Boys	Total	Girls	Boys	Total	Girls	Boys	Total	Girls	Boys	Total	Girls	Boys	Total	Girls	Boys	Total	Girls	Boys	Total	Girls	Boys	Total	Girls	Boys	Total	Girls	Boys	Total
Lumbini	Kapilbastu	Krishnanagar Municipality	2.0	5.3	3.6	0.4	3.0	1.7	2.4	0.8	1.6	2.9	4.8	3.8	3.1	3.1	3.1	2.0	3.0	2.5	0.9	2.5	1.7	4.4	8.5	6.5	8.0	5.6	6.8	4.4	5.5	5.0	1.3	1.1	1.2	0.0	0.7	0.3	6.8	6.2	6.5
Lumbini	Kapilbastu	Maharajgunj Municipality	5.2	5.4	5.3	3.1	5.1	4.1	0.5	3.3	1.9	2.0	2.9	2.5	2.7	2.9	2.8	2.9	4.2	3.5	4.0	1.1	2.6	3.1	3.3	3.2	3.1	2.4	2.7	3.4	2.3	2.8	1.9	1.4	1.7	0.6	0.8	0.7	6.3	4.7	5.4
Lumbini	Kapilbastu	Mayadevi Rural Municipality	10.2	3.4	6.8	2.7	1.0	1.9	3.5	1.6	2.6	2.8	2.1	2.5	1.0	0.7	0.8	4.4	1.7	3.0	2.8	1.2	2.0	6.1	3.4	4.8	1.9	6.2	4.0	3.6	3.6	3.6	1.8	0.2	1.0	0.9	0.2	0.5	9.1	6.9	8.1
Lumbini	Kapilbastu	Shivaraj Municipality	6.5	2.3	4.4	0.8	1.4	1.1	4.0	2.0	3.0	0.7	1.6	1.2	3.2	3.4	3.3	3.6	2.3	3.0	1.1	3.9	2.5	3.6	3.6	3.6	4.6	5.6	5.1	3.1	4.4	3.7	1.9	1.4	1.7	0.7	0.0	0.4	5.1	6.2	5.6
Lumbini	Kapilbastu	Suddhodhan Rural Municipality	2.8	7.4	5.1	3.4	2.9	3.2	0.6	4.3	2.5	0.7	1.4	1.1	0.8	1.5	1.1	1.9	4.0	3.0	2.1	4.9	3.5	3.1	4.4	3.8	5.9	8.0	7.0	3.7	5.8	4.7	0.6	4.9	2.7	0.2	0.8	0.5	13.9	17.1	15.6
Lumbini	Kapilbastu	Yashodhara Rural Municipality	10.2	10.6	10.4	1.4	3.5	2.4	0.0	1.2	0.6	3.5	2.8	3.2	3.5	3.7	3.6	3.8	4.7	4.3	3.6	0.6	2.1	3.7	3.4	3.6	4.8	9.7	7.3	4.0	4.6	4.3	0.4	6.7	3.5	0.9	0.0	0.4	6.6	11.1	8.9
Lumbini	Arghakhanchi	Bhumekasthan Municipality	5.6	5.1	5.3	4.7	3.8	4.3	0.4	4.1	2.3	3.2	3.7	3.5	3.6	1.0	2.3	3.6	3.5	3.6	0.1	2.6	1.4	4.5	3.9	4.2	4.4	3.4	3.9	3.0	3.3	3.2	0.5	1.2	0.9	0.1	0.6	0.4	6.1	5.4	5.7
Lumbini	Arghakhanchi	Chhatradev Rural Municipality	5.4	5.5	5.5	2.4	0.3	1.3	2.5	0.9	1.7	0.5	3.0	1.7	0.8	1.5	1.1	2.8	2.1	2.4	3.4	3.3	3.4	5.0	5.5	5.2	4.9	2.2	3.5	4.4	3.7	4.1	1.1	1.8	1.4	0.3	0.5	0.4	6.0	6.1	6.1
Lumbini	Arghakhanchi	Malarani Rural Municipality	2.9	1.8	2.3	3.2	3.0	3.1	2.0	1.4	1.7	2.1	2.4	2.2	0.3	0.1	0.2	2.1	1.6	1.8	3.3	3.8	3.5	2.9	5.4	4.1	4.0	4.4	4.2	3.4	4.5	3.9	0.1	1.2	0.6	0.9	0.6	0.7	5.9	5.6	5.8
Lumbini	Arghakhanchi	Panini Rural Municipality	5.9	6.6	6.3	1.2	2.7	1.9	0.5	0.8	0.7	1.5	4.6	3.0	2.9	1.8	2.4	2.6	3.0	2.8	0.6	4.3	2.4	3.0	4.3	3.7	4.1	2.2	3.2	2.6	3.6	3.1	0.8	1.3	1.1	1.0	0.7	0.8	4.2	5.1	4.7
Lumbini	Arghakhanchi	Sandhikharka Municipality	3.2	4.4	3.8	1.2	0.7	0.9	0.8	0.5	0.7	0.4	0.3	0.3	1.9	3.9	2.9	1.8	2.4	2.1	3.4	1.9	2.6	3.7	2.8	3.2	3.2	2.6	2.9	3.4	2.4	2.9	0.2	1.4	0.8	0.9	0.2	0.5	7.0	5.7	6.3
Lumbini	Arghakhanchi	Shitganga Municipality	5.0	4.4	4.7	5.6	1.4	3.5	1.4	2.9	2.1	3.8	2.3	3.1	2.4	2.7	2.6	3.6	2.9	3.2	2.5	1.2	1.9	4.3	4.1	4.2	3.4	3.6	3.5	3.4	3.0	3.2	1.6	0.4	1.0	0.3	0.3	0.3	7.1	7.6	7.4
Lumbini	Pyuthan	Airawati Rural Municipality	4.6	3.0	3.8	4.4	1.5	3.0	4.2	0.8	2.5	0.7	4.2	2.5	2.1	4.0	3.0	3.8	2.3	3.1	0.9	1.8	1.3	6.2	6.9	6.6	5.1	3.0	4.1	4.1	3.9	4.0	4.9	0.9	2.9	0.4	0.5	0.5	11.8	9.6	10.8
Lumbini	Pyuthan	Gaumukhi Rural Municipality	2.2	2.1	2.1	4.8	4.1	4.4	0.4	2.5	1.5	2.0	0.4	1.2	0.0	4.8	2.4	1.8	3.4	2.6	1.5	0.2	0.8	6.0	5.9	5.9	2.5	5.7	4.1	3.3	3.9	3.6	3.0	2.0	2.5	0.4	0.1	0.2	9.2	6.2	7.8
Lumbini	Pyuthan	Jhimruk Rural Municipality	3.9	2.3	3.1	1.3	1.6	1.5	3.8	2.9	3.3	0.1	3.4	1.8	3.5	0.4	1.9	3.1	1.8	2.4	2.7	0.5	1.6	4.2	1.7	2.9	4.3	3.2	3.7	3.7	1.8	2.8	1.4	1.3	1.4	0.5	0.0	0.2	5.0	2.7	3.9
Lumbini	Pyuthan	Mallarani Rural Municipality	6.3	2.6	4.5	1.0	2.2	1.6	2.0	4.4	3.2	3.5	3.5	3.5	2.9	3.2	3.0	3.0	3.1	3.1	0.1	1.8	1.0	4.3	2.4	3.4	1.4	0.5	0.9	1.9	1.6	1.8	2.1	0.8	1.5	0.2	0.0	0.1	2.7	3.2	2.9
Lumbini	Pyuthan	Mandavi Rural Municipality	5.3	1.9	3.6	2.0	4.7	3.3	0.3	3.5	1.9	3.6	4.7	4.2	2.3	2.7	2.5	2.5	3.2	2.8	1.2	2.2	1.7	2.5	9.6	6.0	2.0	2.6	2.3	1.9	4.8	3.3	0.2	0.7	0.5	0.5	0.6	0.6	7.0	7.6	7.2
Lumbini	Pyuthan	Naubahini Rural Municipality	6.7	5.6	6.1	3.4	3.6	3.5	0.3	2.2	1.2	0.1	4.6	2.4	0.4	3.3	1.8	2.7	3.6	3.2	3.5	4.4	3.9	3.9	4.0	4.0	5.5	4.6	5.0	4.3	4.3	4.3	1.3	1.1	1.2	1.0	0.1	0.5	4.8	2.9	3.9
Lumbini	Pyuthan	Pyuthan Municipality	4.8	10.9	7.8	3.4	3.3	3.3	1.3	3.6	2.4	3.3	4.2	3.7	1.1	3.7	2.4	2.7	5.4	4.0	2.2	4.5	3.4	10.5	5.7	8.1	4.4	2.3	3.3	5.7	4.2	4.9	1.2	1.4	1.3	0.9	0.0	0.5	6.8	6.0	6.4
Lumbini	Pyuthan	Sarumarani Rural Municipality	5.5	5.4	5.4	2.6	1.8	2.2	0.2	0.0	0.1	3.4	3.5	3.4	1.4	3.3	2.3	2.4	2.6	2.5	2.0	3.7	2.8	1.7	4.3	3.0	6.3	2.9	4.6	3.3	3.6	3.5	1.2	0.3	0.8	0.9	0.7	0.8	3.4	2.3	2.9
Lumbini	Pyuthan	Sworgadwary Municipality	1.6	4.1	2.9	3.1	0.8	2.0	4.0	3.7	3.8	1.4	2.8	2.1	2.5	2.8	2.6	2.8	2.8	2.8	2.5	5.2	3.9	3.2	3.6	3.4	2.6	1.9	2.3	2.8	3.6	3.2	0.7	1.4	1.1	0.4	0.3	0.3	7.2	5.0	6.2
Lumbini	Rolpa	Gangadev Rural Municipality	3.5	3.9	3.7	3.2	1.4	2.3	1.6	2.9	2.3	1.9	1.3	1.6	1.9	0.6	1.2	2.5	2.2	2.4	0.8	1.3	1.0	4.9	3.3	4.1	2.2	4.9	3.6	2.6	3.2	2.9	0.7	1.1	0.9	1.0	0.4	0.7	4.3	6.6	5.4
Lumbini	Rolpa	Lungri Rural Municipality	5.1	5.1	5.1	1.6	1.3	1.4	4.3	1.2	2.7	0.4	1.5	1.0	0.0	1.5	0.8	2.8	2.3	2.5	3.5	1.4	2.4	5.0	3.7	4.4	2.9	3.3	3.1	3.8	2.8	3.3	0.9	0.7	0.8	0.9	0.8	0.9	9.3	10.8	10.0
Lumbini	Rolpa	Madi Rural Municipality	10.3	6.6	8.4	3.4	5.5	4.4	1.6	0.5	1.0	0.6	0.0	0.3	2.3	2.8	2.5	4.4	3.8	4.1	2.8	2.6	2.7	3.5	3.5	3.5	6.3	2.9	4.6	4.2	3.0	3.6	1.2	1.1	1.1	0.0	0.0	0.0	7.9	5.7	6.9
Lumbini	Rolpa	Paribartan Rural Municipality	6.2	4.2	5.2	1.6	2.0	1.8	2.0	0.1	1.0	3.2	1.6	2.4	2.7	3.3	3.0	3.1	2.4	2.8	0.2	3.4	1.8	4.5	5.2	4.9	6.6	11.2	8.9	3.8	6.6	5.2	1.3	1.3	1.3	0.2	0.8	0.5	7.3	8.2	7.7
Lumbini	Rolpa	Rolpa Municipality	4.7	2.3	3.5	2.8	1.8	2.3	1.8	3.1	2.4	3.7	4.3	4.0	2.2	1.5	1.8	2.9	2.2	2.5	2.5	2.2	2.4	4.9	2.2	3.6	4.9	5.9	5.4	4.1	3.4	3.8	0.7	1.8	1.3	0.9	0.3	0.6	8.4	11.9	10.1
Lumbini	Rolpa	Runtigadi Rural Municipality	6.6	10.8	8.7	5.3	1.5	3.4	3.7	0.4	2.0	3.7	4.3	4.0	2.4	3.6	3.0	4.5	4.1	4.3	3.6	5.8	4.7	4.5	4.9	4.7	3.3	2.2	2.7	3.8	4.3	4.1	0.7	0.5	0.6	0.1	0.2	0.2	7.6	8.2	7.9
Lumbini	Rolpa	Sunchhahari Rural Municipality	4.5	2.9	3.7	1.5	4.2	2.9	3.3	1.4	2.4	2.0	4.3	3.2	1.2	1.9	1.5	2.6	2.6	2.6	2.1	2.4	2.2	2.8	6.3	4.6	9.1	6.5	7.8	4.7	5.1	4.9	1.2	2.2	1.7	0.4	0.7	0.6	11.7	10.1	10.9
Lumbini	Rolpa	Sunil Smriti Rural Municipality	3.9	4.1	4.0	2.6	3.6	3.1	2.4	3.4	2.9	1.0	4.5	2.8	1.8	1.5	1.7	2.7	3.2	2.9	2.3	4.0	3.1	2.6	4.1	3.4	2.7	3.8	3.3	2.5	4.0	3.3	0.2	0.5	0.3	0.3	0.3	0.3	4.1	2.9	3.5
Lumbini	Rolpa	Thawang Rural Municipality	5.3	6.8	6.0	0.4	3.0	1.7	3.0	3.5	3.2	0.0	4.6	2.3	1.8	0.2	1.0	2.6	3.3	3.0	3.4	7.5	5.4	9.2	10.8	10.0	4.0	9.6	6.8	5.5	9.3	7.4	3.4	3.0	3.2	0.0	0.7	0.3	8.1	14.2	11.1
Lumbini	Rolpa	Tribeni Rural Municipality	4.3	6.7	5.5	2.7	1.3	2.0	3.3	1.9	2.6	4.3	5.0	4.6	0.9	1.9	1.4	2.8	2.9	2.9	0.6	3.6	2.1	7.1	4.7	5.9	6.9	7.4	7.1	4.9	5.2	5.0	1.5	0.4	0.9	0.5	0.6	0.6	11.7	6.7	9.4
Lumbini	Rukum Purba	Bhume Rural Municipality	4.4	2.6	3.5	2.5	0.8	1.6	3.9	3.7	3.8	1.5	4.3	2.9	2.8	0.0	1.4	3.4	1.8	2.6	1.1	2.8	1.9	7.2	11.6	9.4	6.1	6.8	6.4	4.8	7.1	5.9	0.2	4.2	2.2	0.9	0.8	0.8	20.4	14.0	17.3
Lumbini	Rukum Purba	Putha Uttarganga Rural Municipality	2.1	4.5	3.3	2.8	4.0	3.4	3.4	1.9	2.7	2.9	3.3	3.1	1.7	3.9	2.8	2.5	3.6	3.0	4.0	1.1	2.5	3.8	1.2	2.5	4.2	5.0	4.6	4.0	2.4	3.2	0.7	2.0	1.3	0.2	0.6	0.4	1.9	1.4	1.7
Lumbini	Rukum Purba	Sisne Rural Municipality	3.9	4.8	4.3	2.2	3.0	2.6	2.2	2.8	2.5	0.2	1.6	0.9	3.0	3.9	3.4	2.8	3.6	3.2	4.0	3.6	3.8	2.2	4.2	3.2	4.7	3.6	4.2	3.6	3.8	3.7	2.3	7.3	4.8	0.3	0.8	0.5	8.9	10.8	9.9
Lumbini	Dang	Babai Rural Municipality	3.2	5.9	4.6	1.5	3.9	2.7	2.4	1.6	2.0	0.3	3.0	1.7	3.6	3.1	3.3	2.7	3.6	3.1	2.1	4.4	3.3	1.7	4.9	3.3	3.0	3.2	3.1	2.3	4.2	3.2	0.3	0.9	0.6	0.3	0.4	0.4	8.9	6.6	7.8
Lumbini	Dang	Banglachuli Rural Municipality	5.8	3.8	4.8	1.8	0.9	1.3	0.2	1.4	0.8	2.4	1.0	1.7	3.0	2.9	3.0	2.7	2.2	2.5	2.0	5.9	4.0	6.5	9.8	8.1	6.1	4.5	5.3	4.9	6.7	5.8	0.3	0.2	0.3	0.5	1.0	0.8	5.0	5.6	5.3
Lumbini	Dang	Dangisharan Rural Municipality	6.0	4.3	5.1	1.0	1.2	1.1	3.6	2.3	3.0	2.4	1.9	2.2	1.7	2.2	2.0	3.1	2.5	2.8	3.2	3.4	3.3	8.2	5.7	7.0	3.2	2.6	2.9	4.9	3.9	4.4	1.7	1.8	1.7	0.6	0.3	0.4	4.2	4.3	4.2
Lumbini	Dang	Gadhawa Rural Municipality	1.4	2.3	1.9	4.2	5.4	4.8	0.4	4.0	2.2	0.6	2.5	1.6	3.3	3.1	3.2	2.3	3.7	3.0	3.4	2.7	3.0	6.4	3.5	5.0	2.7	3.2	2.9	4.2	3.1	3.6	0.2	0.3	0.3	0.1	0.9	0.5	3.7	5.2	4.4
Lumbini	Dang	Ghorahi Sub Metropolitan City	1.8	6.3	4.0	3.7	4.5	4.1	1.5	3.7	2.6	4.4	1.3	2.9	0.7	2.3	1.5	1.9	4.2	3.1	3.3	4.3	3.8	2.9	5.0	4.0	6.2	4.8	5.5	4.1	4.7	4.4	0.5	0.6	0.6	0.4	0.4	0.4	5.0	4.8	4.9
Lumbini	Dang	Lamahi Municipality	1.7	3.2	2.4	2.8	3.6	3.2	1.0	5.0	3.0	3.7	3.3	3.5	3.4	0.4	1.9	2.2	3.0	2.6	1.7	2.2	2.0	3.8	6.0	4.9	3.4	3.1	3.3	3.0	3.8	3.4	0.7	0.6	0.7	0.1	0.2	0.2	2.3	1.5	1.9
Lumbini	Dang	Rajpur Rural Municipality	3.8	6.2	5.0	2.2	2.1	2.1	0.1	2.7	1.4	3.0	4.9	3.9	2.7	3.0	2.9	2.2	3.5	2.9	3.4	2.5	3.0	6.5	5.6	6.0	3.6	5.8	4.7	4.5	4.7	4.6	0.8	4.7	2.7	1.0	0.3	0.6	8.6	9.7	9.1
Lumbini	Dang	Rapti Rural Municipality	2.3	4.3	3.3	3.0	2.3	2.6	1.7	1.3	1.5	3.5	1.4	2.4	0.2	0.7	0.5	1.8	2.2	2.0	2.6	2.9	2.8	6.6	6.2	6.4	4.0	4.0	4.0	4.4	4.4	4.4	0.9	1.2	1.1	0.0	0.6	0.3	2.9	2.4	2.6
Lumbini	Dang	Shantinagar Rural Municipality	2.4	6.8	4.6	3.4	2.0	2.7	2.9	3.6	3.2	2.8	3.7	3.2	1.3	1.0	1.2	2.5	3.3	2.9	3.6	5.8	4.7	9.9	8.9	9.4	5.0	4.7	4.8	6.2	6.5	6.3	0.5	1.3	0.9	1.0	0.1	0.5	7.0	5.3	6.2
Lumbini	Dang	Tulsipur Sub Metropolitan City	3.8	3.4	3.6	2.9	4.4	3.6	3.3	3.7	3.5	3.5	3.1	3.3	3.6	3.3	3.5	3.4	3.7	3.6	3.4	1.7	2.5	5.0	8.7	6.8	4.6	4.4	4.5	4.3	4.9	4.6	0.7	1.5	1.1	0.4	0.3	0.3	6.0	6.5	6.2
Lumbini	Banke	Baijanath Rural Municipality	2.7	5.5	4.1	2.5	6.9	4.7	3.6	3.5	3.5	2.4	4.9	3.7	1.6	3.1	2.4	2.6	4.7	3.7	0.7	4.0	2.3	2.3	4.2	3.3	4.4	2.4	3.4	2.5	3.5	3.0	0.7	1.4	1.1	0.9	0.0	0.5	5.4	5.7	5.6
Lumbini	Banke	Duduwa Rural Municipality	4.8	3.6	4.2	4.5	4.1	4.3	2.6	1.8	2.2	3.1	3.4	3.2	2.9	2.2	2.6	3.7	2.9	3.3	0.9	1.6	1.2	0.0	0.3	0.1	2.0	2.9	2.4	1.0	1.6	1.3	0.9	0.4	0.7	0.9	1.0	1.0	8.0	6.6	7.2
Lumbini	Banke	Janaki Rural Municipality	2.8	4.2	3.5	2.9	8.8	5.9	3.0	0.1	1.5	3.6	3.2	3.4	2.0	2.1	2.1	2.7	3.8	3.2	3.0	1.9	2.4	2.6	7.3	4.9	4.6	6.8	5.7	3.4	5.3	4.4	1.2	5.7	3.5	0.6	0.6	0.6	17.9	23.5	21.0
Lumbini	Banke	Khajura Rural Municipality	5.3	6.1	5.7	1.4	2.7	2.1	4.0	2.0	3.0	1.2	1.3	1.3	3.9	3.1	3.5	3.6	3.5	3.6	3.6	2.4	3.0	2.7	4.2	3.5	3.9	4.3	4.1	3.4	3.7	3.5	1.5	1.3	1.4	0.5	0.6	0.6	5.5	5.6	5.6
Lumbini	Banke	Kohalpur Municipality	1.3	1.5	1.4	5.6	4.1	4.9	1.2	3.2	2.2	3.1	4.3	3.7	2.1	1.9	2.0	2.5	2.7	2.6	2.5	4.4	3.4	2.8	5.3	4.1	5.8	3.4	4.6	3.7	4.4	4.0	1.4	1.3	1.4	1.0	0.2	0.6	10.1	12.0	11.1
Lumbini	Banke	Narainapur Rural Municipality	3.3	4.2	3.8	3.9	1.5	2.7	1.9	2.6	2.2	3.7	3.7	3.7	1.8	2.5	2.1	2.7	2.7	2.7	0.8	1.1	1.0	0.8	3.9	2.3	3.7	5.5	4.6	1.8	3.5	2.7	0.7	1.8	1.3	0.3	0.1	0.2	6.5	7.7	7.3
Lumbini	Banke	Nepalgunj Sub Metropolitan City	4.3	4.4	4.3	2.1	4.3	3.2	0.7	0.9	0.8	3.2	0.6	1.9	0.4	1.8	1.1	1.8	2.8	2.3	2.7	0.7	1.7	2.2	7.8	5.0	3.9	5.9	4.9	2.9	4.8	3.8	0.9	1.5	1.2	0.9	0.4	0.6	3.9	5.1	4.6
Lumbini	Banke	Rapti Sonari Rural Municipality	4.7	4.2	4.5	1.0	3.5	2.2	3.2	3.9	3.6	2.5	2.4	2.4	3.4	2.8	3.1	3.1	3.6	3.3	3.1	5.1	4.1	3.7	4.1	3.9	4.6	4.7	4.6	3.8	4.6	4.2	1.3	1.7	1.5	0.4	0.7	0.6	5.3	7.9	6.5
Lumbini	Bardiya	Badhaiyatal Rural Municipality	4.6	5.1	4.8	3.1	0.6	1.8	3.7	4.8	4.2	1.7	2.0	1.9	3.5	2.9	3.2	3.7	3.3	3.5	0.3	1.6	0.9	4.7	3.8	4.2	4.2	4.8	4.5	3.1	3.4	3.2	2.0	0.8	1.4	0.6	1.0	0.8	6.9	10.0	8.3
Lumbini	Bardiya	Bansgadhi Municipality	7.1	9.3	8.2	0.9	2.1	1.5	2.3	3.4	2.8	3.1	4.8	4.0	2.8	2.8	2.8	3.3	4.4	3.8	0.8	0.5	0.6	6.8	8.2	7.5	5.2	4.7	4.9	4.3	4.5	4.4	0.7	0.2	0.5	0.3	0.3	0.3	5.9	5.3	5.6
Lumbini	Bardiya	Barbardiya Municipality	2.2	2.3	2.3	3.6	3.5	3.6	1.5	1.7	1.6	0.0	3.4	1.7	2.8	2.7	2.8	2.5	2.5	2.5	0.9	4.1	2.5	3.5	1.6	2.6	1.7	4.8	3.2	2.0	3.5	2.8	1.9	0.8	1.3	0.1	0.3	0.2	3.4	5.1	4.1

Annex 6.3: Percentage of dropouts

Province	District	Local Level	G1			G2			G3			G4			G5			G1-5			G6			G7			G8			G6-8			G9			G10			G9-10		
			Girls	Boys	Total	Girls	Boys	Total	Girls	Boys	Total	Girls	Boys	Total	Girls	Boys	Total	Girls	Boys	Total	Girls	Boys	Total	Girls	Boys	Total	Girls	Boys	Total	Girls	Boys	Total	Girls	Boys	Total	Girls	Boys	Total	Girls	Boys	Total
Lumbini	Bardiya	Geruwa Rural Municipality	10.0	2.7	6.4	1.1	7.4	4.2	1.1	1.8	1.4	1.4	3.8	2.6	2.1	1.0	1.5	3.6	3.2	3.4	1.0	4.4	2.7	6.0	5.0	5.5	1.9	3.2	2.6	3.0	4.2	3.6	0.8	3.2	2.0	0.0	0.0	0.0	4.6	8.1	6.1
Lumbini	Bardiya	Gulariya Municipality	1.9	4.4	3.2	4.4	0.9	2.6	3.3	0.3	1.8	3.1	0.5	1.8	1.2	2.9	2.1	2.7	2.1	2.4	1.2	5.8	3.5	3.9	4.1	4.0	2.5	2.5	2.5	2.6	4.1	3.3	1.8	1.9	1.8	0.8	0.6	0.7	7.7	8.3	8.0
Lumbini	Bardiya	Madhuwan Municipality	4.9	4.9	4.9	4.4	6.3	5.4	3.0	1.5	2.3	0.9	1.5	1.2	1.4	0.7	1.0	3.4	3.4	3.4	1.4	4.4	2.9	2.6	11.1	6.8	2.6	5.1	3.9	2.2	6.9	4.5	2.1	1.5	1.8	0.5	0.0	0.2	4.7	3.3	4.0
Lumbini	Bardiya	Rajapur Municipality	4.1	3.3	3.7	2.1	2.0	2.1	4.3	1.6	2.9	4.0	4.2	4.1	3.3	2.5	2.9	3.5	2.3	2.9	2.4	4.2	3.3	5.4	2.1	3.7	3.4	2.7	3.1	3.7	3.0	3.4	0.2	5.1	2.6	0.2	0.0	0.1	6.6	8.1	7.3
Lumbini	Bardiya	Thakurbaba Municipality	6.7	5.9	6.3	3.9	4.3	4.1	2.6	0.3	1.4	4.4	1.9	3.2	2.0	1.2	1.6	3.8	2.9	3.4	3.5	3.0	3.2	2.3	2.2	2.2	4.1	3.1	3.6	3.3	2.8	3.0	2.1	0.1	1.1	0.2	0.6	0.4	2.0	3.4	2.6
Sudurpaschim	Bajura	Badimalika Municipality	4.3	2.2	3.3	2.5	4.6	3.6	3.5	0.5	2.0	4.4	3.3	3.9	1.6	2.8	2.2	3.0	2.5	2.7	3.5	1.4	2.5	10.8	10.9	10.9	0.4	1.7	1.0	4.9	4.7	4.8	0.9	1.2	1.1	0.2	0.5	0.4	3.0	2.7	2.9
Sudurpaschim	Bajura	Budhiganga Municipality	5.5	4.4	4.9	2.2	5.4	3.8	1.3	2.0	1.7	1.3	3.6	2.5	0.0	1.4	0.7	2.2	3.3	2.8	1.2	2.8	2.0	4.3	2.9	3.6	1.9	4.8	3.4	2.5	3.5	3.0	1.9	1.4	1.7	0.0	0.0	0.0	4.4	3.1	3.8
Sudurpaschim	Bajura	Budhinanda Municipality	3.8	7.1	5.4	4.6	3.0	3.8	3.5	4.5	4.0	1.8	0.5	1.2	2.2	2.0	2.1	3.5	4.1	3.8	2.9	3.2	3.1	4.0	4.8	4.4	4.7	3.6	4.2	3.9	3.9	3.9	1.1	1.1	1.1	0.9	1.0	0.9	9.1	7.5	8.4
Sudurpaschim	Bajura	Gaumul Rural Municipality	5.3	4.3	4.8	0.0	1.7	0.9	2.5	1.9	2.2	0.2	1.6	0.9	1.8	3.8	2.8	2.4	2.9	2.7	3.3	0.8	2.0	3.4	0.0	1.7	3.0	4.2	3.6	3.2	1.7	2.5	1.7	1.3	1.5	0.1	0.0	0.1	8.6	4.8	6.8
Sudurpaschim	Bajura	Himali Rural Municipality	3.5	4.7	4.1	3.0	0.7	1.9	0.5	2.8	1.7	2.0	1.4	1.7	2.6	3.9	3.2	2.4	3.0	2.7	2.9	4.9	3.9	3.5	2.5	3.0	3.8	2.0	2.9	3.4	3.1	3.3	1.5	0.8	1.2	0.0	0.0	0.0	0.7	0.4	0.6
Sudurpaschim	Bajura	Jagannath Rural Municipality	9.5	9.0	9.2	2.5	2.8	2.7	1.0	0.8	0.9	1.6	1.5	1.5	2.0	1.4	1.7	3.7	3.5	3.6	0.0	0.7	0.3	3.2	2.7	3.0	4.5	4.5	4.5	2.6	2.7	2.6	0.0	0.0	0.0	0.4	0.5	0.5	7.3	3.0	5.3
Sudurpaschim	Bajura	Municipality	4.8	9.4	7.1	1.2	0.8	1.0	3.3	2.6	3.0	1.3	4.8	3.0	2.9	2.6	2.8	3.0	3.9	3.5	4.0	1.6	2.8	5.7	1.0	3.3	6.5	2.9	4.7	5.4	1.8	3.6	1.5	1.2	1.4	0.1	0.2	0.1	9.0	4.8	7.0
Sudurpaschim	Bajura	Municipality	5.5	2.4	3.9	4.4	2.2	3.3	1.9	3.8	2.9	0.6	1.9	1.2	0.8	2.8	1.8	3.1	2.8	3.0	1.4	2.6	2.0	3.5	4.8	4.2	1.5	10.1	5.8	2.1	5.8	4.0	0.9	1.3	1.1	0.0	0.0	0.0	13.2	9.9	11.5
Sudurpaschim	Bajura	Triveni Municipality	6.4	6.3	6.3	3.0	4.0	3.5	3.4	1.6	2.5	3.7	4.5	4.1	2.3	3.0	2.6	3.8	3.7	3.7	3.1	4.2	3.7	2.0	3.9	2.9	2.0	3.1	2.6	2.4	3.7	3.1	1.8	0.8	1.3	0.4	0.0	0.2	3.8	3.0	3.4
Sudurpaschim	Bajhang	Bithadchir Rural Municipality	3.7	7.5	5.6	4.5	0.1	2.3	3.4	0.0	1.7	1.5	4.5	3.0	0.3	0.4	0.3	3.0	2.0	2.5	0.0	2.6	1.3	8.1	10.6	9.4	1.5	1.1	1.3	3.2	4.8	4.0	0.0	1.3	0.7	0.7	0.3	0.5	1.7	1.3	1.5
Sudurpaschim	Bajhang	Bungal Municipality	1.3	2.3	1.8	5.3	4.6	4.9	1.0	2.4	1.7	4.2	1.2	2.7	2.0	0.9	1.5	2.4	2.5	2.5	3.0	4.6	3.8	11.4	4.2	7.8	3.1	4.0	3.5	5.8	4.3	5.1	0.9	0.9	0.9	0.3	0.5	0.4	5.9	5.3	5.6
Sudurpaschim	Bajhang	Chabispathivera Rural Municipality	6.5	6.8	6.6	1.5	3.0	2.3	3.9	2.7	3.3	2.5	1.6	2.1	2.4	1.0	1.7	3.6	3.4	3.5	3.1	3.6	3.3	4.4	5.5	5.0	3.7	3.4	3.5	3.7	4.2	3.9	1.1	1.2	1.1	0.7	1.0	0.9	8.1	5.2	6.7
Sudurpaschim	Bajhang	Durgathali Rural Municipality	2.3	3.1	2.7	1.5	1.9	1.7	3.5	4.2	3.8	0.5	2.6	1.6	0.0	0.0	0.0	1.8	2.3	2.1	0.0	0.6	0.3	2.1	4.0	3.1	0.0	0.0	0.0	0.7	1.6	1.1	1.7	0.6	1.1	0.7	0.8	0.8	1.2	3.4	2.2
Sudurpaschim	Bajhang	Jaya Prithvi Municipality	6.2	2.6	4.4	4.8	4.3	4.5	0.1	2.8	1.5	3.3	1.7	2.5	3.1	2.4	2.7	3.6	3.0	3.3	1.5	4.8	3.1	3.5	3.7	3.6	2.1	2.5	2.3	2.4	3.7	3.0	1.6	0.8	1.2	0.0	0.0	0.0	0.8	0.5	0.7
Sudurpaschim	Bajhang	Kedarseu Rural Municipality	5.4	2.3	3.9	5.1	3.6	4.3	1.2	3.5	2.4	3.5	3.2	3.3	2.2	0.2	1.2	3.5	2.4	2.9	1.2	0.7	0.9	3.4	2.3	2.9	2.3	1.8	2.0	2.3	1.6	1.9	0.7	0.5	0.6	0.7	0.4	0.6	4.7	2.9	3.7
Sudurpaschim	Bajhang	Khaptadchhanna Rural Municipality	3.1	2.9	3.0	5.3	4.2	4.7	3.9	0.5	2.2	0.9	3.3	2.1	0.3	1.9	1.1	3.2	2.4	2.8	1.9	1.2	1.6	4.3	0.8	2.6	4.2	3.7	3.9	3.5	1.9	2.7	0.6	0.2	0.4	0.5	1.0	0.8	12.3	9.2	10.8
Sudurpaschim	Bajhang	Masta Rural Municipality	3.4	4.7	4.0	1.9	2.1	2.0	2.4	3.5	3.0	3.6	2.0	2.8	1.8	0.1	1.0	2.4	2.6	2.5	0.2	0.5	0.3	1.9	3.8	2.8	1.7	3.6	2.7	1.3	2.6	1.9	0.6	1.0	0.8	0.8	0.3	0.5	3.9	2.2	3.1
Sudurpaschim	Bajhang	Saipal Rural Municipality	4.3	2.8	3.6	0.0	0.0	0.0	0.0	0.0	0.0	0.0	0.0	0.0	0.0	0.0	0.0	1.1	0.7	0.9	0.0	0.0	0.0	0.0	0.0	0.0	0.0	0.0	0.0	0.0	0.0	0.0	0.0	0.0	0.0	0.0	0.0	0.0	0.0	0.0	0.0
Sudurpaschim	Bajhang	Surma Rural Municipality	3.7	1.8	2.8	4.0	3.7	3.9	0.0	0.0	0.0	2.1	0.0	1.0	1.9	3.9	2.9	2.4	2.4	2.4	0.0	0.0	0.0	1.6	1.5	1.5	0.0	0.0	0.0	0.5	0.5	0.5	0.0	0.0	0.0	0.0	0.0	0.0	0.0	0.0	0.0
Sudurpaschim	Bajhang	Talkot Rural Municipality	6.5	1.9	4.2	3.1	0.9	2.0	2.2	3.3	2.7	3.8	1.9	2.8	3.6	2.4	3.0	3.8	2.1	3.0	2.0	1.2	1.6	2.4	1.4	1.9	2.4	5.0	3.7	2.3	2.5	2.4	0.4	1.9	1.2	0.7	0.0	0.3	4.9	3.6	4.3
Sudurpaschim	Bajhang	Thalara Rural Municipality	9.0	8.4	8.7	0.7	0.3	0.5	2.3	2.5	2.4	3.7	2.1	2.9	1.6	2.7	2.1	3.4	3.5	3.4	0.8	0.4	0.6	4.2	6.9	5.6	2.3	2.2	2.3	2.4	3.2	2.8	0.3	1.4	0.9	0.7	0.7	0.7	7.3	7.3	7.3
Sudurpaschim	Achham	Bannigadi Jayagadh Rural Municipality	6.2	9.9	8.0	3.8	9.4	6.6	0.3	5.7	3.0	2.6	0.3	1.5	0.6	1.2	0.9	2.7	6.5	4.6	3.1	4.5	3.8	4.5	6.6	5.6	3.8	3.2	3.5	3.8	4.8	4.3	1.1	1.8	1.5	0.3	0.5	0.4	8.1	4.0	6.1
Sudurpaschim	Achham	Chaurpati Rural Municipality	6.2	7.7	7.0	1.7	3.0	2.3	0.7	1.5	1.1	1.6	2.6	2.1	2.1	0.4	1.2	2.6	3.2	2.9	3.2	3.0	3.1	5.7	4.8	5.3	3.7	5.7	4.7	4.2	4.5	4.3	1.2	0.6	0.9	0.0	0.0	0.0	3.3	6.2	4.6
Sudurpaschim	Achham	Dhakari Rural Municipality	5.4	3.4	4.4	4.7	0.6	2.6	2.8	1.3	2.0	3.8	1.1	2.5	0.3	0.7	0.5	3.3	1.5	2.4	0.7	4.2	2.5	3.2	2.5	2.8	4.1	5.0	4.5	2.7	3.9	3.3	1.4	0.6	1.0	0.7	0.4	0.5	4.9	4.4	4.6
Sudurpaschim	Achham	Kamalbazar Municipality	3.7	3.8	3.8	4.2	3.5	3.9	3.1	3.8	3.5	0.2	4.6	2.4	3.3	0.1	1.7	3.6	2.8	3.2	1.5	1.0	1.2	4.3	4.1	4.2	4.5	3.6	4.1	3.4	2.9	3.2	0.3	0.6	0.5	0.4	0.0	0.2	2.4	1.5	1.9
Sudurpaschim	Achham	Mangalsen Municipality	3.2	10.3	6.8	6.2	3.7	5.0	1.2	2.9	2.1	2.1	3.5	2.8	2.1	2.8	2.5	3.2	5.0	4.1	0.9	1.7	1.3	2.3	1.9	2.1	1.6	4.5	3.0	1.6	2.7	2.1	0.7	0.9	0.8	0.6	0.4	0.5	6.6	8.0	7.3
Sudurpaschim	Achham	Mellekh Rural Municipality	8.6	5.1	6.8	3.9	0.4	2.2	3.9	1.3	2.6	0.3	3.7	2.0	3.1	1.1	2.1	4.9	2.0	3.4	1.3	1.1	1.2	5.2	3.0	4.1	4.0	3.1	3.5	3.5	2.4	2.9	3.2	0.5	1.9	0.3	0.7	0.5	11.0	8.9	10.0
Sudurpaschim	Achham	Panchadewal Binayak Municipality	3.3	6.1	4.7	2.7	6.2	4.4	1.9	4.6	3.3	0.8	2.0	1.4	2.4	2.5	2.4	2.6	4.8	3.7	1.0	3.0	2.0	3.4	7.5	5.5	2.8	5.1	3.9	2.4	5.2	3.8	0.9	0.4	0.6	0.0	0.0	0.0	4.1	4.7	4.4
Sudurpaschim	Achham	Ramaroshan Rural Municipality	3.4	3.2	3.3	3.2	4.6	3.9	3.3	1.8	2.5	0.1	4.2	2.1	3.6	3.7	3.6	3.4	3.3	3.3	3.9	4.1	4.0	3.2	3.7	3.4	3.8	4.9	4.3	3.6	4.2	3.9	1.5	0.9	1.2	0.3	0.4	0.4	11.7	11.0	11.3
Sudurpaschim	Achham	Sanfebagar Municipality	5.5	2.5	4.0	3.7	2.2	2.9	4.2	1.6	2.9	3.5	3.2	3.3	0.9	0.4	0.6	3.6	1.7	2.6	3.3	4.7	4.0	5.9	2.3	4.1	3.6	4.5	4.1	4.3	3.9	4.1	1.5	0.6	1.1	0.1	0.6	0.3	5.2	4.3	4.8
Sudurpaschim	Achham	Turmakhad Rural Municipality	4.0	4.0	4.0	10.0	9.5	9.7	4.0	2.0	3.0	4.0	4.4	4.2	1.9	3.3	2.6	5.0	4.7	4.8	6.2	9.8	8.0	5.6	6.1	5.9	3.5	4.4	3.9	5.1	6.8	5.9	5.2	2.3	3.8	0.2	0.5	0.4	15.5	12.4	13.9
Sudurpaschim	Doti	Adharsha Rural Municipality	4.3	2.5	3.4	5.0	9.1	7.0	1.7	4.6	3.1	3.3	2.7	3.0	1.6	0.1	0.9	3.1	4.1	3.6	0.0	2.7	1.3	5.6	5.9	5.8	4.4	4.7	4.6	3.4	4.4	3.9	1.5	4.6	3.1	0.0	0.4	0.2	6.7	9.7	8.2
Sudurpaschim	Doti	Badikedar Rural Municipality	7.7	7.4	7.6	3.5	3.8	3.7	1.4	4.9	3.2	1.3	0.9	1.1	2.1	0.8	1.4	3.7	4.2	4.0	1.9	4.7	3.3	6.0	5.5	5.7	1.9	3.8	2.8	3.3	4.7	4.0	0.6	0.7	0.6	0.3	0.0	0.1	14.9	9.7	12.4
Sudurpaschim	Doti	Bogtan Fudsil Rural Municipality	4.4	5.2	4.8	1.4	3.4	2.4	3.5	2.2	2.8	3.2	4.2	3.7	2.4	0.2	1.3	2.9	2.8	2.8	3.9	2.8	3.3	7.2	4.3	5.8	2.6	2.2	2.4	4.6	3.1	3.8	1.5	0.4	0.9	0.0	0.0	0.0	5.0	5.7	5.3
Sudurpaschim	Doti	Dipayal Silgadi Municipality	3.7	6.3	5.0	3.8	1.8	2.8	4.2	3.2	3.7	3.6	1.3	2.4	2.1	2.8	2.4	3.5	3.5	3.5	3.4	4.5	4.0	6.0	9.8	7.9	4.0	6.4	5.2	4.5	6.9	5.7	1.2	0.5	0.9	0.4	0.7	0.6	12.7	11.9	12.3
Sudurpaschim	Doti	Jorayal Rural Municipality	4.9	2.6	3.8	2.2	4.3	3.2	1.1	1.7	1.4	3.8	1.6	2.7	0.0	3.0	1.5	2.0	2.9	2.5	5.0	2.8	3.9	3.1	10.1	6.6	3.2	5.9	4.6	3.8	6.3	5.0	2.0	0.3	1.1	0.3	0.5	0.4	7.3	7.7	7.5
Sudurpaschim	Doti	K I Singh Rural Municipality	3.9	2.2	3.1	2.4	1.8	2.1	4.2	1.1	2.6	3.4	1.3	2.4	3.4	1.1	2.2	3.5	1.5	2.5	0.3	3.8	2.0	4.3	2.5	3.4	2.6	2.4	2.5	2.4	2.9	2.6	0.9	1.8	1.4	0.9	0.3	0.6	5.2	5.4	5.3
Sudurpaschim	Doti	Purbichauki Rural Municipality	1.7	3.0	2.3	1.9	0.6	1.2	3.1	0.7	1.9	3.1	2.9	3.0	1.4	3.0	2.2	2.0	1.8	1.9	0.9	1.9	1.4	3.8	3.8	3.8	2.3	3.3	2.8	2.3	3.0	2.6	0.2	0.5	0.3	0.3	0.6	0.4	6.8	4.4	5.7
Sudurpaschim	Doti	Sayal Rural Municipality	3.6	5.4	4.5	3.2	1.0	2.1	3.3	3.2	3.2	3.5	4.4	4.0	2.5	3.2	2.8	3.1	3.2	3.2	3.0	2.7	2.8	4.8	4.7	4.8	2.5	4.2	3.4	3.4	3.9	3.7	1.2	1.1	1.1	0.6	0.1	0.3	4.7	8.4	6.5
Sudurpaschim	Doti	Shikhar Municipality	2.2	1.9	2.1	1.4	1.8	1.6	3.9	3.2	3.5	1.3	1.7	1.5	2.0	3.2	2.6	2.4	2.5	2.4	0.1	1.4	0.7	6.0	3.6	4.8	3.5	3.1	3.3	3.2	2.7	3.0	1.1	0.5	0.8	0.9	0.6	0.7	5.4	3.6	4.4
Sudurpaschim	Kailali	Bardagoriya Rural Municipality	6.2	5.6	5.9	2.9	3.4	3.2	0.9	3.8	2.4	1.9	0.6	1.3	3.3	1.6	2.5	3.4	3.6	3.5	2.9	5.2	4.0	5.7	3.2	4.4	4.5	4.1	4.3	4.4	4.1	4.2	0.3	1.8	1.0	0.3	0.2	0.2	7.2	9.5	8.3
Sudurpaschim	Kailali	Bhajani Municipality	6.8	4.9	5.9	5.1	3.9	4.5	3.6	2.4	3.0	2.8	3.1	3.0	3.3	3.1	3.2	4.7	3.6	4.1	1.3	0.3	0.8	3.7	7.5	5.6	8.4	11.2	9.8	4.5	6.3	5.4	2.0	1.4	1.7	0.6	0.4	0.5	9.4	8.5	9.0
Sudurpaschim	Kailali	Chure Rural Municipality	3.5	1.6	2.6	3.5	4.4	3.9	0.9	3.3	2.1	1.6	1.8	1.7	1.1	2.7	1.9	2.3	3.0	2.6	4.0	3.7	3.8	6.1	4.3	5.2	5.0	3.9	4.5	5.0	4.0	4.5	3.4	2.7	3.1	0.4	0.7	0.5	16.7	11.7	14.1
Sudurpaschim	Kailali	Dhangadhi Sub Metropolitan City	5.7	4.5	5.1	2.0	1.7	1.9	0.6	4.7	2.6	0.6	0.5	0.5	0.0	1.0	0.5	2.1	3.0	2.5	3.6	2.3	2.9	4.8	4.8	4.8	4.2	2.5	3.4	4.2	3.2	3.7	0.7	1.9	1.3	0.8	0.7	0.8	4.8	4.5	4.7
Sudurpaschim	Kailali	Gauriganga Municipality	4.9	7.9	6.4	2.9	2.1	2.5	3.9	0.0	2.0	0.1	1.5	0.8	1.7	2.0	1.9	3.3	3.0	3.2	0.6	3.6	2.1	2.1	5.4	3.8	3.8	3.8	3.8	2.2	4.3	3.2	1.9	2.0	1.9	0.7	0.2	0.5	8.3	10.0	9.0
Sudurpaschim	Kailali	Ghodaghodi Municipality	9.1	7.4	8.3	2.2	2.1	2.2	3.0	1.9	2.4	0.1	1.2	0.6	1.0	2.1	1.5	3.8	3.4	3.6	1.7	3.8	2.8	3.7	3.6	3.7	3.0	4.6	3.8	2.8	4.0	3.4	0.4	2.4	1.4	0.2	0.6	0.4	7.1	10.1	8.5
Sudurpaschim	Kailali	Godawari Municipality	3.3	4.0	3.6	1.3	0.3	0.8	2.9	2.7	2.8	1.1	2.4	1.7	2.3	3.0	2.6	2.4	2.5	2.5	2.3	4.4	3.4	8.3	10.1	9.2	3.6	3.5	3.5	4.7	6.0	5.4	2.1	1.2	1.7	0.5	0.1	0.3	6.8	6.9	6.9
Sudurpaschim	Kailali	Janaki Rural Municipality	6.7	2.3	4.5	6.2	9.1	7.6	8.1	9.6	8.8	2.2	4.0	3.1	0.8	2.0	1.4	5.4	5.7	5.6	7.0	9.2	8.1	9.1	7.3	8.2	9.4	2.8	6.1	8.5	6.4	7.4	2.1	3.8	3.0	0.4	0.3	0.3	8.8	9.6	9.1
Sudurpaschim	Kailali	Joshipur Rural Municipality	7.9	8.3	8.1	4.5	0.5	2.5	4.1	0.1	2.1	3.9	2.5	3.2	0.3	1.8	1.1	4.2	2.7	3.5	2.1	1.9	2.0	5.0	6.2	5.6	3.1	7.2	5.1	3.4	5.1	4.2	1.1	0.4	0.8	0.4	0.4	0.4	3.3	6.2	4.6
Sudurpaschim	Kailali	Kailari Rural Municipality	3.9	6.5	5.2	2.2	4.2	3.2	3.5	2.2	2.8	3.1	0.7	1.9	3.7	2.0	2.9	3.3	3.7	3.5	3.4	1.5	2.4	3.4	4.3	3.9	3.5	4.3	3.9	3.4	3.4	3.4	1.7	1.0	1.4	0.0	0.0	0.0	7.2	5.1	6.2

Annex 6.3: Percentage of dropouts

Province	District	Local Level	G1			G2			G3			G4			G5			G1-5			G6			G7			G8			G6-8			G9			G10			G9-10		
			Girls	Boys	Total	Girls	Boys	Total	Girls	Boys	Total	Girls	Boys	Total	Girls	Boys	Total	Girls	Boys	Total	Girls	Boys	Total	Girls	Boys	Total	Girls	Boys	Total	Girls	Boys	Total	Girls	Boys	Total	Girls	Boys	Total	Girls	Boys	Total
Sudurpaschim	Kailali	Lamkichuha Municipality	3.0	4.1	3.6	0.7	4.3	2.5	1.4	3.5	2.5	0.6	3.1	1.8	2.0	2.8	2.4	1.8	3.7	2.7	3.8	1.3	2.6	5.2	5.1	5.1	4.8	5.3	5.1	4.6	3.9	4.2	0.4	1.8	1.1	0.5	0.2	0.3	4.5	5.1	4.8
Sudurpaschim	Kailali	Mohanyal Rural Municipality	6.3	9.5	7.9	3.0	5.0	4.0	3.5	0.7	2.1	1.2	4.6	2.9	1.9	4.0	2.9	3.7	4.8	4.2	0.1	0.3	0.2	5.8	3.7	4.7	3.5	3.5	3.5	3.1	2.5	2.8	2.3	5.0	3.7	0.6	0.4	0.5	15.5	16.8	16.1
Sudurpaschim	Kailali	Tikapur Municipality	6.7	5.3	6.0	1.2	4.9	3.1	2.4	4.3	3.4	3.9	1.1	2.5	2.7	1.8	2.3	3.3	4.1	3.7	2.4	3.0	2.7	7.9	4.0	5.9	4.6	4.6	4.6	5.0	3.9	4.4	0.3	1.0	0.7	0.3	1.0	0.7	6.3	6.9	6.6
Sudurpaschim	Kanchanpur	Bedkot Municipality	5.9	4.6	5.3	4.6	4.3	4.4	0.4	4.8	2.6	3.0	1.6	2.3	1.5	0.4	1.0	3.1	3.5	3.3	3.5	1.5	2.5	2.7	4.0	3.4	3.2	2.1	2.7	3.1	2.5	2.8	1.3	0.5	0.9	1.0	0.4	0.7	8.7	8.3	8.5
Sudurpaschim	Kanchanpur	Belauri Municipality	3.5	5.1	4.3	3.1	1.1	2.1	2.2	2.3	2.2	2.0	2.7	2.4	3.9	3.2	3.5	3.2	2.9	3.0	4.0	4.7	4.4	5.5	2.4	4.0	3.4	3.3	3.3	4.3	3.5	3.9	0.8	1.5	1.1	0.8	0.2	0.5	8.2	8.7	8.4
Sudurpaschim	Kanchanpur	Beldandi Rural Municipality	2.1	3.6	2.8	5.3	6.7	6.0	0.7	0.5	0.6	0.9	2.9	1.9	2.3	2.3	2.3	2.6	3.2	2.9	1.2	4.9	3.1	3.4	9.2	6.3	4.1	5.0	4.5	2.9	6.4	4.6	1.7	1.3	1.5	0.0	0.0	0.0	0.9	2.7	1.7
Sudurpaschim	Kanchanpur	Bheemdatt Municipality	6.5	4.7	5.6	1.5	0.6	1.1	0.5	4.4	2.5	3.7	3.1	3.4	2.0	3.9	2.9	2.6	3.4	3.0	3.5	1.6	2.5	6.5	5.1	5.8	2.8	3.2	3.0	4.3	3.3	3.8	1.1	1.3	1.2	0.2	0.5	0.4	3.9	4.4	4.1
Sudurpaschim	Kanchanpur	Krishnapur Municipality	10.5	10.6	10.5	1.1	0.8	0.9	3.7	2.8	3.2	1.5	1.1	1.3	1.9	0.4	1.2	4.3	3.7	4.0	0.3	0.6	0.5	3.5	9.3	6.4	4.7	4.1	4.4	2.8	4.7	3.8	0.9	1.5	1.2	1.0	0.6	0.8	7.4	8.6	7.9
Sudurpaschim	Kanchanpur	Laljhandi Rural Municipality	1.9	6.1	4.0	2.6	3.7	3.1	3.6	1.8	2.7	3.3	0.3	1.8	3.4	3.4	3.4	2.9	3.8	3.3	3.4	3.7	3.5	2.8	3.4	3.1	3.7	5.6	4.7	3.3	4.2	3.8	0.2	1.8	1.0	0.5	0.1	0.3	6.9	8.2	7.4
Sudurpaschim	Kanchanpur	Mahakali Municipality	5.2	3.2	4.2	1.1	1.6	1.4	1.5	0.3	0.9	2.0	3.2	2.6	2.6	3.5	3.1	2.6	2.1	2.4	2.4	4.8	3.6	3.4	2.2	2.8	4.8	4.9	4.8	3.5	4.0	3.7	1.9	0.5	1.2	0.1	0.1	0.1	3.9	5.8	4.8
Sudurpaschim	Kanchanpur	Punarbas Municipality	7.0	5.4	6.2	4.5	4.8	4.6	3.2	4.3	3.8	2.2	3.1	2.6	3.2	1.8	2.5	4.5	4.1	4.3	3.2	1.8	2.5	6.5	4.0	5.2	6.0	3.0	4.5	5.2	2.9	4.1	0.3	0.8	0.6	0.3	0.8	0.6	10.5	9.8	10.2
Sudurpaschim	Kanchanpur	Shuklaphanta Municipality	6.6	4.1	5.4	4.3	3.7	4.0	3.4	0.8	2.1	3.6	2.4	3.0	3.0	3.6	3.3	4.3	3.1	3.7	3.1	1.6	2.3	4.0	4.7	4.4	5.7	2.7	4.2	4.3	3.0	3.6	1.7	1.4	1.5	0.3	1.0	0.6	5.8	6.7	6.2
Sudurpaschim	Dadeldhura	Aalital Rural Municipality	3.1	3.3	3.2	0.4	2.7	1.6	3.9	4.2	4.0	3.8	3.8	3.8	0.4	1.8	1.1	1.9	3.0	2.5	3.7	0.9	2.3	6.4	2.4	4.4	5.8	2.3	4.1	5.3	1.9	3.6	3.5	1.8	2.6	0.8	0.0	0.4	9.2	11.3	10.2
Sudurpaschim	Dadeldhura	Ajayameru Rural Municipality	4.6	3.3	4.0	1.0	4.0	2.5	3.3	3.7	3.5	1.3	1.2	1.2	3.0	0.3	1.7	3.0	2.8	2.9	0.8	3.7	2.2	4.0	2.4	3.2	1.9	2.0	1.9	2.2	2.7	2.5	0.1	0.4	0.3	0.9	0.7	0.8	5.5	3.8	4.7
Sudurpaschim	Dadeldhura	Amargadhi Municipality	5.3	8.4	6.8	4.7	1.4	3.0	1.1	3.9	2.5	1.0	4.0	2.5	2.2	3.0	2.6	3.3	4.2	3.7	1.1	2.4	1.8	4.8	5.0	4.9	1.7	3.2	2.4	2.5	3.5	3.0	1.5	1.9	1.7	0.8	0.4	0.6	7.6	6.5	7.0
Sudurpaschim	Dadeldhura	Bhageshwar Rural Municipality	3.2	2.8	3.0	4.1	4.5	4.3	2.4	1.9	2.2	1.7	4.9	3.3	1.7	3.3	2.5	2.9	3.1	3.0	2.2	0.3	1.2	2.8	1.5	2.1	2.1	0.5	1.3	2.4	0.8	1.6	2.0	0.3	1.1	0.4	0.0	0.2	7.4	5.9	6.8
Sudurpaschim	Dadeldhura	Ganayapdhura Rural Municipality	5.6	2.4	4.0	4.6	3.7	4.1	3.6	2.8	3.2	2.5	4.4	3.4	1.0	1.3	1.2	3.7	2.5	3.1	1.9	3.4	2.6	4.5	1.6	3.1	1.6	2.2	1.9	2.7	2.4	2.5	1.0	0.4	0.7	0.0	0.0	0.0	1.5	2.8	2.1
Sudurpaschim	Dadeldhura	Nawadurga Rural Municipality	6.1	8.9	7.5	3.9	4.8	4.3	0.5	3.6	2.1	2.8	1.8	2.3	0.2	2.1	1.2	2.7	4.9	3.8	2.2	2.1	2.1	2.9	1.5	2.2	3.7	3.7	3.7	2.9	2.4	2.7	3.5	0.8	2.1	0.5	0.6	0.5	9.0	4.5	6.9
Sudurpaschim	Dadeldhura	Parashuram Municipality	3.8	9.4	6.6	3.8	4.4	4.1	2.5	1.7	2.1	0.9	1.9	1.4	0.6	0.6	0.6	2.7	4.0	3.4	3.5	4.4	4.0	3.7	3.2	3.4	3.4	5.1	4.2	3.5	4.3	3.9	0.0	0.5	0.3	0.1	0.5	0.3	5.2	4.8	5.0
Sudurpaschim	Baitadi	Dasharathchanda Municipality	3.5	3.5	3.5	2.2	1.7	2.0	3.8	1.5	2.6	3.4	0.7	2.1	2.2	0.3	1.3	3.0	1.7	2.3	2.8	4.5	3.6	2.2	3.2	2.7	3.5	3.4	3.5	2.8	3.7	3.3	0.0	1.5	0.8	0.1	0.6	0.3	3.1	2.1	2.6
Sudurpaschim	Baitadi	Dilasaini Rural Municipality	6.6	3.2	4.9	1.8	2.4	2.1	2.3	2.8	2.5	2.5	3.3	2.9	1.2	1.0	1.1	3.0	2.3	2.6	1.8	0.4	1.1	1.9	4.1	3.0	2.4	4.2	3.3	2.1	2.9	2.5	0.8	1.7	1.2	0.3	0.2	0.2	2.7	1.9	2.3
Sudurpaschim	Baitadi	Dogadakedar Rural Municipality	2.0	1.5	1.8	4.7	0.6	2.7	3.9	0.8	2.3	4.2	2.1	3.1	2.2	3.7	3.0	3.2	1.7	2.4	4.0	3.2	3.6	2.8	4.3	3.5	2.0	3.5	2.8	2.9	3.7	3.3	0.9	1.1	1.0	0.5	0.7	0.6	12.5	9.4	10.9
Sudurpaschim	Baitadi	Melauli Municipality	2.3	5.7	4.0	2.3	1.0	1.6	1.5	2.5	2.0	4.3	2.4	3.4	1.8	1.5	1.7	2.0	2.7	2.3	1.4	2.4	1.9	5.1	5.5	5.3	6.0	3.4	4.7	4.2	3.8	4.0	0.5	1.1	0.8	0.3	0.8	0.6	5.7	6.2	5.9
Sudurpaschim	Baitadi	Pancheshwar Rural Municipality	6.1	3.6	4.8	3.8	4.2	4.0	0.2	4.5	2.4	1.8	4.7	3.3	1.3	0.4	0.9	2.8	3.2	3.0	3.6	4.3	3.9	2.7	4.0	3.4	0.8	0.8	0.8	2.4	3.0	2.7	1.0	1.1	1.1	0.4	0.2	0.3	5.2	6.6	5.9
Sudurpaschim	Baitadi	Patan Municipality	2.4	3.5	2.9	1.3	0.8	1.0	3.4	2.2	2.8	2.5	2.8	2.6	1.8	0.0	0.9	2.2	1.6	1.9	2.7	1.3	2.0	4.4	2.4	3.4	2.2	2.7	2.4	3.1	2.1	2.6	0.8	1.6	1.2	0.5	0.8	0.7	2.6	3.1	2.8
Sudurpaschim	Baitadi	Purchaudi Municipality	11.0	7.2	9.1	2.3	2.6	2.4	2.8	7.7	5.3	1.8	4.2	3.0	2.9	3.5	3.2	4.7	5.2	5.0	2.0	3.6	2.8	3.7	4.2	3.9	4.4	2.3	3.3	3.4	3.4	3.4	1.3	1.6	1.5	0.0	0.4	0.2	7.0	6.7	6.8
Sudurpaschim	Baitadi	Shivanath Rural Municipality	3.3	2.6	3.0	3.0	4.9	3.9	1.9	4.5	3.2	2.4	4.2	3.3	3.2	2.9	3.0	2.8	3.7	3.3	3.0	4.4	3.7	5.8	4.9	5.4	3.1	4.9	4.0	4.0	4.7	4.4	0.3	1.0	0.6	0.9	0.4	0.6	5.0	3.5	4.2
Sudurpaschim	Baitadi	Sigas Rural Municipality	6.6	6.0	6.3	2.5	3.0	2.8	3.5	2.9	3.2	2.9	0.2	1.6	0.7	3.1	1.9	3.4	3.8	3.6	3.5	2.9	3.2	2.4	1.4	1.9	1.6	1.5	1.6	2.5	1.9	2.2	0.2	2.0	1.1	0.0	0.4	0.2	1.0	2.2	1.6
Sudurpaschim	Baitadi	Surnaya Rural Municipality	3.0	2.0	2.5	0.4	0.3	0.3	0.4	0.0	0.2	2.6	1.7	2.1	0.0	0.0	0.0	0.9	0.6	0.8	0.4	2.7	1.5	0.0	0.4	0.2	0.8	0.9	0.8	0.4	1.3	0.9	1.7	1.3	1.5	0.1	0.0	0.1	1.4	0.6	1.0
Sudurpaschim	Darchula	Apihimal Rural Municipality	1.9	7.4	4.6	2.1	1.2	1.6	0.5	3.0	1.8	0.9	4.6	2.7	2.3	2.5	2.4	1.7	3.5	2.6	1.0	0.4	0.7	4.3	5.2	4.7	2.3	2.9	2.6	2.5	2.8	2.7	2.0	6.6	4.3	0.4	0.7	0.5	4.4	14.4	9.4
Sudurpaschim	Darchula	Byas Rural Municipality	0.7	3.0	1.8	2.2	0.8	1.5	0.9	2.0	1.4	0.0	0.0	0.0	0.7	1.1	0.9	1.1	1.7	1.4	0.0	0.0	0.0	0.9	0.0	0.5	2.0	1.1	1.5	1.0	0.4	0.7	0.4	0.0	0.2	0.0	0.0	0.0	2.0	0.0	1.0
Sudurpaschim	Darchula	Duhun Rural Municipality	3.6	6.9	5.2	3.4	4.8	4.1	0.5	1.9	1.2	0.8	4.6	2.7	1.7	3.4	2.5	2.3	4.2	3.3	3.0	5.0	4.0	5.1	2.5	3.8	1.6	1.9	1.7	3.2	3.1	3.2	0.9	1.9	1.4	0.0	0.0	0.0	0.5	2.1	1.1
Sudurpaschim	Darchula	Lekam Rural Municipality	4.2	4.1	4.2	0.3	2.9	1.6	1.8	1.8	1.8	4.1	4.5	4.3	1.9	0.2	1.0	2.0	2.3	2.2	1.4	4.6	3.0	3.3	1.3	2.3	2.9	3.0	3.0	2.5	3.0	2.8	1.1	0.1	0.6	0.6	0.8	0.7	2.9	4.8	3.8
Sudurpaschim	Darchula	Mahakali Municipality	2.3	3.7	3.0	2.7	2.0	2.4	0.7	1.9	1.3	2.9	1.5	2.2	2.1	2.7	2.4	2.0	2.6	2.3	2.0	1.2	1.6	2.3	1.9	2.1	1.0	0.6	0.8	1.8	1.2	1.5	0.7	1.9	1.3	0.9	0.6	0.7	3.2	1.2	2.2
Sudurpaschim	Darchula	Malikarjun Rural Municipality	1.8	1.2	1.5	1.9	0.7	1.3	2.0	0.7	1.3	1.2	0.7	1.0	0.6	2.0	1.3	1.6	1.1	1.4	2.6	1.7	2.2	1.8	1.8	1.8	0.6	2.6	1.6	1.7	2.0	1.9	0.9	0.7	0.8	0.1	0.6	0.3	2.9	2.5	2.7
Sudurpaschim	Darchula	Marma Rural Municipality	3.9	5.0	4.5	1.5	4.9	3.2	2.0	3.1	2.5	3.9	3.1	3.5	2.4	2.4	2.4	2.5	3.9	3.2	2.9	3.6	3.3	3.7	4.2	3.9	2.1	2.3	2.2	2.9	3.4	3.1	0.8	4.5	2.7	0.3	0.3	0.3	6.8	9.4	8.1
Sudurpaschim	Darchula	Naugad Rural Municipality	5.8	3.7	4.7	2.3	1.2	1.7	1.2	2.6	1.9	2.6	2.7	2.6	2.0	0.1	1.0	2.8	1.9	2.3	2.3	2.9	2.6	2.3	2.6	2.5	3.8	3.2	3.5	2.8	2.9	2.9	1.4	1.5	1.4	0.0	0.7	0.4	3.5	4.2	3.8
Sudurpaschim	Darchula	Shailyashikhar Municipality	2.3	4.6	3.4	0.8	2.9	1.9	2.7	1.5	2.1	0.7	1.5	1.1	1.6	0.3	1.0	1.9	2.3	2.1	3.1	3.7	3.4	2.5	3.1	2.8	2.5	3.8	3.1	2.7	3.5	3.1	2.1	0.2	1.1	0.7	0.4	0.5	5.2	4.3	4.8
Province 1	Taplejung		4.7	3.7	4.2	2.8	3.5	3.2	2.5	2.3	2.4	2.5	2.7	2.6	1.9	1.2	1.6	3.0	2.7	2.9	2.6	3.0	2.8	4.6	3.8	4.2	3.8	4.1	3.9	3.7	3.6	3.6	1.2	1.4	1.3	0.3	0.4	0.3	4.0	4.3	4.2
Province 1	Panchthar		3.6	4.7	4.1	3.0	3.2	3.1	1.7	1.9	1.8	2.2	2.7	2.4	1.9	2.4	2.1	2.6	3.0	2.8	2.2	3.5	2.8	4.4	4.0	4.2	3.7	3.7	3.7	3.4	3.7	3.6	1.1	0.8	1.0	0.5	0.6	0.5	5.9	6.4	6.2
Province 1	Ilam		4.1	3.1	3.6	1.2	3.1	2.2	2.5	2.0	2.2	1.9	2.5	2.2	1.7	2.5	2.1	2.4	2.7	2.5	2.3	3.0	2.6	4.5	4.9	4.7	3.4	4.9	4.2	3.4	4.3	3.8	0.8	1.2	1.0	0.3	0.3	0.3	5.8	5.8	5.8
Province 1	Jhapa		3.4	4.5	4.0	3.2	2.9	3.0	3.0	2.9	3.0	1.6	2.1	1.9	2.2	2.4	2.3	3.0	3.2	3.1	2.4	3.1	2.8	5.4	5.0	5.2	3.4	3.6	3.5	3.7	3.9	3.8	1.1	1.3	1.2	0.5	0.4	0.5	4.9	5.2	5.1
Province 1	Morang		4.2	4.2	4.2	3.2	2.9	3.1	2.7	2.5	2.6	2.1	2.9	2.5	2.3	2.4	2.4	3.1	3.0	3.1	2.6	2.3	2.4	3.6	3.9	3.7	3.2	4.5	3.9	3.1	3.6	3.3	1.1	1.5	1.3	0.3	0.3	0.3	5.9	6.4	6.2
Province 1	Sunsari		3.1	5.0	4.1	2.7	2.8	2.7	2.7	2.0	2.4	2.1	3.2	2.6	2.6	2.7	2.6	2.8	3.1	2.9	2.5	3.9	3.2	5.3	3.7	4.5	3.5	5.0	4.3	3.8	4.2	4.0	0.9	1.9	1.4	0.4	0.4	0.4	4.9	6.5	5.7
Province 1	Dhankuta		3.1	4.3	3.7	2.8	2.3	2.6	1.5	2.7	2.1	1.8	3.0	2.4	2.7	2.0	2.4	2.5	2.8	2.7	2.5	3.6	3.0	3.9	4.2	4.1	3.6	4.0	3.8	3.3	3.9	3.6	0.9	1.5	1.2	0.3	0.3	0.3	4.9	5.8	5.4
Province 1	Terhathum		4.9	3.5	4.2	2.3	4.2	3.2	2.2	2.5	2.3	2.6	3.5	3.1	1.6	2.2	1.9	2.7	3.1	2.9	1.2	2.8	2.0	3.4	3.0	3.2	3.6	3.7	3.6	2.7	3.1	2.9	0.9	0.8	0.9	0.3	0.3	0.3	5.3	4.8	5.1
Province 1	Sankhuwasabha		4.8	5.7	5.3	3.4	3.6	3.5	2.5	2.3	2.4	1.9	2.2	2.1	2.4	2.4	2.4	3.3	3.5	3.4	2.6	3.8	3.2	4.2	3.7	3.9	3.9	3.7	3.8	3.5	3.7	3.6	1.2	1.3	1.3	0.3	0.4	0.4	8.0	6.0	7.0
Province 1	Bhojpur		4.5	4.9	4.7	3.6	4.1	3.9	1.9	2.0	2.0	2.4	2.1	2.3	1.7	1.7	1.7	2.9	3.2	3.1	2.9	2.7	2.8	4.3	3.4	3.9	3.2	4.3	3.8	3.5	3.5	3.5	1.0	2.1	1.6	0.4	0.4	0.4	7.1	7.1	7.1
Province 1	Solukhumbu		4.1	4.2	4.1	2.7	4.6	3.6	1.6	2.5	2.1	1.7	2.4	2.1	1.8	2.4	2.1	2.5	3.4	3.0	1.7	3.3	2.5	4.1	4.7	4.4	3.2	4.4	3.8	3.0	4.1	3.6	1.2	1.5	1.3	0.3	0.2	0.2	5.1	6.2	5.6
Province 1	Okhaldhunga		5.8	5.2	5.5	2.8	5.0	3.9	1.9	3.3	2.6	3.1	3.5	3.3	1.8	2.6	2.2	3.1	4.0	3.6	2.9	3.2	3.1	3.6	3.9	3.7	4.2	3.5	3.9	3.6	3.5	3.6	1.3	1.8	1.6	0.2	0.4	0.3	4.7	7.2	5.9
Province 1	Khotang		5.9	5.2	5.6	4.1	3.9	4.0	3.3	3.6	3.4	2.6	2.8	2.7	1.8	1.6	1.7	3.8	3.6	3.7	2.7	3.2	2.9	3.9	5.3	4.6	4.4	4.2	4.3	3.7	4.2	4.0	1.6	1.4	1.5	0.4	0.4	0.4	7.1	6.4	6.7
Province 1	Udayapur		5.8	4.1	5.0	3.2	3.0	3.1	1.9	1.9	1.9	2.8	2.4	2.6	1.6	1.8	1.7	3.1	2.7	2.9	1.8	3.1	2.4	3.6	3.4	3.5	3.2	3.8	3.5	2.9	3.4	3.2	1.3	1.8	1.6	0.4	0.5	0.4	5.1	6.8	5.9
Madhesh	Saptari		3.8	3.9	3.8	2.6	3.0	2.8	2.1	2.8	2.4	2.3	2.0	2.1	2.0	2.0	2.0	2.6	2.9	2.8	2.4	2.5	2.4	3.1	2.9	3.0	3.9	4.5	4.2	3.1	3.3	3.2	1.0	1.0	1.0	0.2	0.2	0.2	4.1	4.4	4.2
Madhesh	Siraha		2.8	3.3	3.0	2.3	2.3	2.3	1.8	2.4	2.1	1.9	2.1	2.0	1.5	1.4	1.5	2.1	2.3	2.2	1.1	2.0	1.5	2.5	2.2	2.3	4.1	3.4	3.7	2.6	2.5	2.5	1.1	0.7	0.9	0.1	0.1	0.1	3.2	3.8	3.5
Madhesh	Dhanusha		3.4	3.8	3.6	2.7	4.0	3.4	2.5	3.5	3.0	2.7	2.6	2.6	2.1	1.8	2.0	2.7	3.3	3.0	2.0	2.9	2.4	3.8	3.2	3.5	2.9	4.6	3.8	2.9	3.6	3.2	1.0	0.9	1.0	0.2	0.2	0.2	3.7	3.9	3.8

Annex 6.3: Percentage of dropouts

Province	District	Local Level	G1			G2			G3			G4			G5			G1-5			G6			G7			G8			G6-8			G9			G10			G9-10		
			Girls	Boys	Total	Girls	Boys	Total	Girls	Boys	Total	Girls	Boys	Total	Girls	Boys	Total	Girls	Boys	Total	Girls	Boys	Total	Girls	Boys	Total	Girls	Boys	Total	Girls	Boys	Total	Girls	Boys	Total	Girls	Boys	Total	Girls	Boys	Total
Madhesh	Mahottari		3.0	3.1	3.0	2.6	2.6	2.6	2.0	2.9	2.4	2.5	2.2	2.4	2.2	2.0	2.1	2.5	2.6	2.5	2.0	1.7	1.8	2.6	2.9	2.8	3.7	3.8	3.7	2.8	2.8	2.8	1.4	1.3	1.4	0.3	0.2	0.2	4.8	5.3	5.0
Madhesh	Sarlahi		3.5	4.1	3.8	3.1	3.1	3.1	2.2	3.0	2.6	1.7	1.4	1.6	1.9	1.9	1.9	2.7	3.0	2.9	2.0	2.7	2.4	3.5	3.2	3.3	3.4	3.0	3.2	3.0	3.0	3.0	0.8	1.6	1.2	0.1	0.1	0.1	4.4	6.3	5.4
Madhesh	Rautahat		3.4	3.7	3.6	2.8	2.3	2.5	2.2	1.9	2.0	2.4	2.4	2.4	1.5	1.9	1.7	2.5	2.5	2.5	1.8	2.5	2.1	2.7	3.5	3.1	4.0	4.7	4.3	2.8	3.5	3.2	1.3	2.3	1.8	0.0	0.0	0.0	5.8	6.4	6.1
Madhesh	Bara		3.7	4.8	4.3	3.4	3.5	3.5	3.1	3.0	3.0	2.5	3.1	2.8	1.9	2.0	1.9	3.0	3.3	3.2	2.5	3.5	3.0	3.4	4.2	3.8	5.5	5.1	5.3	3.8	4.2	4.0	1.4	2.1	1.7	0.2	0.1	0.1	5.7	7.1	6.3
Madhesh	Parsa		3.6	3.9	3.8	3.6	2.7	3.2	2.7	2.5	2.6	3.2	2.3	2.8	2.1	1.7	1.9	3.0	2.7	2.9	2.7	2.8	2.7	3.6	3.9	3.8	3.3	3.5	3.4	3.2	3.4	3.3	1.0	1.0	1.0	0.1	0.3	0.2	5.2	6.5	5.8
Bagmati	Sindhuli		3.5	5.3	4.4	2.9	3.8	3.4	1.7	2.4	2.1	3.1	2.2	2.6	2.4	2.1	2.2	2.6	3.4	3.0	2.1	3.8	3.0	5.2	8.2	6.7	3.2	4.8	4.0	3.5	5.6	4.5	1.2	2.1	1.7	0.4	0.5	0.4	7.2	8.1	7.6
Bagmati	Ramechhap		5.2	4.3	4.8	2.2	3.3	2.7	2.7	3.0	2.8	2.2	3.9	3.0	1.3	2.1	1.7	2.8	3.2	3.0	1.9	2.4	2.1	2.8	3.3	3.1	3.4	3.7	3.6	2.7	3.2	2.9	0.9	1.7	1.3	0.5	0.4	0.5	4.6	6.4	5.4
Bagmati	Dolakha		4.1	5.0	4.5	3.8	2.8	3.3	2.8	2.6	2.7	2.3	2.7	2.5	2.1	2.8	2.4	3.2	3.3	3.2	3.2	2.2	2.7	4.2	4.8	4.5	4.2	5.1	4.7	3.9	4.0	3.9	1.0	1.1	1.1	0.5	0.5	0.5	6.2	6.4	6.3
Bagmati	Sindhupalchok		4.1	3.9	4.0	2.8	2.4	2.6	2.0	2.8	2.4	2.5	2.6	2.6	2.0	2.4	2.2	2.7	2.9	2.8	2.4	3.0	2.7	4.2	4.6	4.4	3.2	4.6	3.9	3.3	4.1	3.7	1.3	1.8	1.6	0.6	0.6	0.6	5.9	7.0	6.3
Bagmati	Kavrepalanchok		4.4	5.8	5.1	4.1	3.2	3.6	3.5	2.1	2.8	2.4	2.7	2.5	2.0	2.7	2.3	3.5	3.5	3.5	2.2	2.3	2.3	4.4	5.2	4.8	3.8	4.6	4.2	3.5	4.1	3.8	1.0	2.2	1.6	0.4	0.5	0.4	5.5	6.7	6.0
Bagmati	Lalitpur		3.9	3.9	3.9	3.2	2.5	2.9	2.0	1.7	1.9	3.1	2.0	2.5	1.3	2.0	1.7	2.6	2.6	2.6	1.2	3.3	2.2	3.2	4.4	3.8	4.1	3.6	3.8	2.8	3.7	3.3	1.1	1.4	1.2	0.4	0.6	0.5	5.0	5.5	5.3
Bagmati	Bhaktapur		4.3	3.8	4.0	3.4	4.0	3.7	2.4	0.9	1.6	3.0	3.4	3.2	1.9	2.0	2.0	3.0	2.7	2.8	2.7	3.6	3.1	4.5	3.1	3.8	4.3	3.3	3.8	3.8	3.3	3.6	0.6	1.0	0.8	0.6	0.6	0.6	3.4	3.0	3.2
Bagmati	Kathmandu		3.5	3.6	3.6	2.9	2.8	2.9	3.1	3.7	3.4	2.8	2.5	2.6	2.0	2.3	2.1	2.9	3.1	3.0	2.2	3.3	2.7	3.4	3.5	3.4	3.2	3.6	3.4	2.9	3.4	3.2	1.1	1.1	1.1	0.3	0.6	0.5	3.3	3.5	3.4
Bagmati	Nuwakot		4.2	4.6	4.4	2.5	4.6	3.5	2.2	3.6	2.9	2.0	2.6	2.3	2.6	2.3	2.5	2.9	3.8	3.3	2.3	2.3	2.3	4.5	3.8	4.1	4.4	4.5	4.4	3.7	3.5	3.6	1.0	1.4	1.2	0.5	0.4	0.5	9.1	8.7	8.9
Bagmati	Rasuwa		3.8	4.7	4.3	3.9	3.7	3.8	1.4	4.0	2.7	2.0	2.8	2.4	1.7	2.5	2.1	2.7	3.7	3.2	2.8	3.5	3.1	3.8	3.7	3.8	4.4	5.7	5.1	3.7	4.3	4.0	2.1	1.9	2.0	0.1	0.4	0.3	9.2	7.9	8.6
Bagmati	Dhading		5.2	3.7	4.5	3.5	2.5	3.0	2.0	2.4	2.2	2.2	2.3	2.2	1.9	2.4	2.2	3.1	2.8	3.0	2.8	2.6	2.7	3.2	3.9	3.5	3.1	3.7	3.4	3.0	3.4	3.2	1.0	1.3	1.1	0.3	0.4	0.3	4.2	4.5	4.3
Bagmati	Makwanpur		5.4	4.6	5.0	3.2	1.7	2.5	2.1	2.7	2.4	2.7	3.1	2.9	2.2	3.0	2.6	3.2	3.0	3.1	3.6	4.1	3.8	5.2	5.4	5.3	3.7	5.4	4.5	4.1	5.0	4.6	1.8	1.2	1.5	0.4	0.5	0.4	6.9	7.5	7.2
Bagmati	Chitwan		4.9	4.6	4.7	2.7	3.2	2.9	1.0	2.3	1.7	3.0	2.6	2.8	1.9	2.7	2.3	2.6	3.2	2.9	1.8	2.8	2.3	4.9	4.2	4.5	3.7	3.6	3.6	3.5	3.5	3.5	0.7	1.1	0.9	0.4	0.3	0.3	4.6	5.1	4.8
Gandaki	Gorkha		5.9	4.8	5.3	2.8	3.1	2.9	1.8	2.5	2.1	2.8	3.6	3.2	1.9	2.3	2.1	3.1	3.1	3.1	2.0	3.2	2.6	3.6	4.6	4.1	3.7	3.8	3.8	3.1	3.9	3.5	1.5	1.8	1.6	0.3	0.2	0.3	6.6	6.3	6.4
Gandaki	Lamjung		4.2	3.8	4.0	3.0	3.6	3.3	2.4	1.6	2.0	2.4	2.1	2.2	2.2	2.8	2.5	2.9	2.9	2.9	2.3	2.9	2.6	4.0	3.6	3.8	3.2	3.6	3.4	3.2	3.4	3.3	1.1	1.6	1.3	0.3	0.6	0.5	5.8	6.1	5.9
Gandaki	Tanahu		4.1	4.0	4.0	3.0	2.8	2.9	2.1	2.8	2.5	2.5	2.1	2.3	2.6	2.2	2.4	2.9	3.0	3.0	2.5	2.7	2.6	3.6	3.1	3.3	3.4	3.7	3.6	3.2	3.2	3.2	1.2	1.0	1.1	0.3	0.3	0.3	4.8	3.6	4.2
Gandaki	Syangja		3.5	3.9	3.7	3.0	2.9	2.9	2.3	1.9	2.1	3.1	2.7	2.9	2.1	1.9	2.0	2.7	2.7	2.7	1.9	2.9	2.4	3.7	3.6	3.7	2.7	2.7	2.7	2.8	3.1	2.9	1.2	0.9	1.1	0.5	0.1	0.3	4.5	3.5	4.0
Gandaki	Kaski		3.4	3.1	3.2	3.0	2.5	2.7	2.2	4.0	3.1	2.0	1.8	1.9	2.6	2.9	2.8	2.8	3.1	3.0	1.3	2.3	1.8	4.0	3.8	3.9	4.4	3.6	4.0	3.3	3.2	3.3	1.0	1.2	1.1	0.4	0.2	0.3	4.5	3.3	3.9
Gandaki	Manang		0.3	2.4	1.3	0.3	0.0	0.2	0.0	1.1	0.5	0.0	1.2	0.6	0.0	0.3	0.2	0.1	1.0	0.5	0.0	0.0	0.0	12.8	0.0	6.4	0.0	0.0	0.0	4.3	0.0	2.1	0.0	0.0	0.0	0.0	0.0	0.0	0.0	0.0	0.0
Gandaki	Mustang		4.2	3.3	3.8	3.2	3.0	3.1	3.7	1.8	2.8	1.5	2.0	1.7	1.4	1.8	1.6	3.1	2.5	2.8	0.7	1.1	0.9	1.1	0.5	0.8	2.9	1.2	2.0	1.6	0.9	1.2	0.3	0.1	0.2	0.2	0.1	0.1	7.7	3.1	4.9
Gandaki	Myagdi		3.7	4.5	4.1	3.0	3.2	3.1	2.2	3.3	2.7	2.8	2.2	2.5	2.0	3.1	2.5	2.7	3.5	3.1	2.4	2.8	2.6	4.7	3.1	3.9	3.5	3.6	3.6	3.6	3.2	3.4	0.9	1.7	1.3	0.4	0.3	0.3	7.2	8.1	7.6
Gandaki	Parbat		2.6	3.3	3.0	2.0	3.0	2.5	1.8	2.3	2.0	2.2	1.8	2.0	1.7	2.2	2.0	2.1	2.7	2.4	2.2	2.3	2.3	2.6	2.7	2.6	2.3	2.6	2.5	2.4	2.5	2.5	1.0	0.8	0.9	0.4	0.3	0.4	3.4	2.6	3.0
Gandaki	Baglung		4.4	4.2	4.3	3.3	3.1	3.2	2.5	2.1	2.3	2.0	2.7	2.3	2.5	2.6	2.5	3.2	3.0	3.1	2.3	1.9	2.1	3.9	4.0	3.9	3.4	3.5	3.5	3.2	3.1	3.2	1.7	1.5	1.6	0.3	0.3	0.3	5.9	5.6	5.8
Gandaki	Nawalpur		3.7	4.5	4.1	2.0	2.8	2.4	3.0	2.4	2.7	2.1	2.3	2.2	3.0	2.6	2.8	2.9	3.1	3.0	2.6	2.7	2.7	3.1	3.8	3.5	3.2	3.9	3.5	3.0	3.5	3.2	1.7	1.3	1.5	0.4	0.5	0.4	5.9	5.5	5.7
Karnali	Rukum Paschim		5.2	4.6	4.9	3.9	5.6	4.7	3.3	2.5	2.9	3.3	3.0	3.2	2.4	2.7	2.6	3.7	3.9	3.8	3.1	3.0	3.1	6.6	5.0	5.8	4.0	6.5	5.2	4.6	4.8	4.7	1.2	1.4	1.3	0.3	0.4	0.3	6.1	6.4	6.3
Karnali	Salyan		5.3	5.3	5.3	3.0	3.4	3.2	2.4	3.0	2.7	1.5	2.5	2.0	2.4	2.3	2.4	3.3	3.5	3.4	2.3	2.6	2.5	4.1	3.5	3.8	3.2	4.9	4.0	3.2	3.7	3.4	1.9	1.6	1.7	0.3	0.3	0.3	6.7	6.7	6.7
Karnali	Surkhet		6.8	6.7	6.8	4.6	4.2	4.4	3.0	3.1	3.1	2.5	2.4	2.5	1.9	2.0	2.0	4.1	4.0	4.0	2.2	4.2	3.2	5.3	5.1	5.2	4.7	5.8	5.2	4.1	5.0	4.5	1.3	1.7	1.5	0.6	0.4	0.5	8.7	7.7	8.2
Karnali	Dailekh		4.9	5.1	5.0	3.0	3.4	3.2	2.0	2.2	2.1	1.9	2.3	2.1	2.0	2.6	2.3	3.0	3.3	3.1	2.4	4.1	3.3	4.8	4.0	4.4	3.8	4.3	4.1	3.7	4.1	3.9	1.7	1.1	1.4	0.4	0.3	0.3	7.4	6.5	6.9
Karnali	Jajarkot		5.3	5.9	5.6	2.5	4.3	3.4	3.4	3.9	3.7	3.1	2.2	2.6	2.0	2.9	2.4	3.3	4.3	3.8	2.0	2.4	2.2	4.5	3.9	4.2	2.8	4.6	3.7	3.1	3.6	3.4	1.5	1.4	1.4	0.3	0.3	0.3	5.0	5.3	5.1
Karnali	Dolpa		2.8	3.1	2.9	3.0	3.7	3.3	1.5	2.2	1.8	1.0	2.8	1.9	2.0	1.4	1.7	2.3	2.6	2.4	0.3	2.1	1.2	0.7	0.9	0.8	0.0	0.0	0.0	0.8	1.3	1.0	0.0	0.0	0.0	0.0	0.0	0.0	0.0	0.0	0.0
Karnali	Jumla		2.4	2.4	2.4	1.9	2.3	2.1	2.6	2.4	2.5	2.4	1.8	2.1	0.8	2.0	1.4	1.9	2.3	2.1	1.6	1.4	1.5	2.2	2.2	2.2	2.8	2.7	2.8	2.2	2.1	2.2	0.6	0.5	0.6	0.3	0.3	0.3	3.0	3.2	3.1
Karnali	Kalikot		5.0	4.0	4.5	3.2	2.5	2.8	1.8	1.9	1.9	2.2	3.0	2.6	1.5	2.0	1.8	2.9	2.6	2.7	1.6	1.8	1.7	3.2	2.6	2.9	3.1	3.6	3.4	2.6	2.7	2.7	0.5	0.6	0.6	0.1	0.2	0.1	2.5	2.1	2.3
Karnali	Mugu		4.6	5.3	4.9	4.1	5.5	4.8	2.0	1.8	1.9	2.4	3.3	2.8	2.1	3.2	2.6	3.2	3.9	3.6	1.3	3.0	2.1	3.2	3.4	3.3	5.6	5.7	5.7	3.4	4.1	3.7	1.4	0.7	1.0	0.0	0.5	0.2	4.3	5.9	5.0
Karnali	Humla		3.0	2.9	2.9	2.4	1.8	2.1	1.7	1.7	1.7	1.0	1.5	1.3	0.7	1.8	1.3	2.0	2.0	2.0	3.3	2.1	2.7	1.1	1.2	1.1	1.5	2.2	1.8	2.0	1.8	1.9	0.5	1.2	0.9	0.0	0.1	0.1	2.7	4.4	3.4
Lumbini	Gulmi		4.9	4.9	4.9	2.9	3.2	3.1	2.0	2.8	2.4	2.4	2.4	2.4	1.5	1.9	1.7	2.8	3.2	3.0	2.5	3.4	3.0	3.7	4.0	3.9	3.4	4.0	3.7	3.2	3.8	3.5	1.1	1.1	1.1	0.3	0.4	0.4	5.7	5.0	5.3
Lumbini	Palpa		5.2	3.8	4.5	2.5	2.0	2.2	2.5	2.9	2.7	1.7	3.3	2.5	2.1	1.9	2.0	3.1	2.7	2.9	2.3	2.7	2.5	3.8	3.7	3.7	3.7	4.8	4.2	3.3	3.7	3.5	1.1	1.5	1.3	0.4	0.4	0.4	5.3	5.4	5.3
Lumbini	Nawalparasi		6.4	5.0	5.7	3.2	3.5	3.3	2.7	3.5	3.1	2.8	3.6	3.2	1.5	2.6	2.0	3.4	3.6	3.5	2.2	2.7	2.5	5.5	6.4	6.0	4.4	5.8	5.1	4.1	4.9	4.5	2.1	2.0	2.1	0.6	0.6	0.6	8.0	8.0	8.0
Lumbini	Rupandehi		4.6	4.6	4.6	3.4	3.1	3.2	2.5	3.0	2.7	2.8	2.7	2.7	2.3	2.4	2.3	3.2	3.3	3.2	2.6	3.5	3.0	5.1	4.8	5.0	4.4	4.1	4.3	4.1	4.1	4.1	1.2	1.0	1.1	0.3	0.5	0.4	5.0	5.6	5.3
Lumbini	Kapilbastu		5.4	5.0	5.2	2.3	3.0	2.7	2.1	2.6	2.3	2.0	2.5	2.2	2.1	2.7	2.4	3.0	3.3	3.1	1.9	2.5	2.2	4.3	5.3	4.8	4.9	5.6	5.3	3.7	4.5	4.1	1.2	1.9	1.6	0.4	0.4	0.4	6.6	7.2	6.9
Lumbini	Arghakhanchi		4.7	4.6	4.7	3.0	2.0	2.5	1.2	1.8	1.5	1.9	2.7	2.3	2.0	1.8	1.9	2.7	2.6	2.6	2.2	2.9	2.5	3.9	4.3	4.1	4.0	3.1	3.5	3.4	3.4	3.4	0.7	1.2	1.0	0.6	0.5	0.5	6.1	5.9	6.0
Lumbini	Pyuthan		4.5	4.2	4.4	2.9	2.6	2.8	1.8	2.6	2.2	2.0	3.5	2.8	1.8	3.1	2.5	2.8	3.1	2.9	1.9	2.7	2.3	4.7	4.9	4.8	3.8	3.0	3.4	3.5	3.5	3.5	1.8	1.1	1.4	0.6	0.2	0.4	6.4	5.0	5.8
Lumbini	Rolpa		5.4	5.3	5.4	2.5	2.6	2.5	2.7	1.8	2.3	2.1	3.1	2.6	1.7	1.9	1.8	3.1	2.9	3.0	2.2	3.4	2.8	4.9	4.9	4.9	4.9	5.8	5.3	4.0	4.7	4.3	1.2	1.3	1.2	0.4	0.5	0.5	8.0	8.5	8.3
Lumbini	Rukum Purba		3.5	4.0	3.7	2.5	2.6	2.5	3.2	2.8	3.0	1.5	3.1	2.3	2.5	2.6	2.5	2.9	3.0	2.9	3.0	2.5	2.7	4.4	5.6	5.0	5.0	5.1	5.1	4.1	4.4	4.3	1.1	4.5	2.8	0.5	0.7	0.6	10.4	8.7	9.6
Lumbini	Dang		3.2	4.6	3.9	2.6	3.0	2.8	1.7	2.9	2.3	2.6	2.6	2.6	2.4	2.2	2.3	2.5	3.2	2.8	2.9	3.6	3.2	5.7	6.4	6.1	4.2	4.0	4.1	4.3	4.7	4.5	0.7	1.3	1.0	0.4	0.4	0.4	5.4	5.2	5.3
Lumbini	Banke		3.6	4.2	3.9	3.0	4.5	3.7	2.5	2.2	2.4	2.9	3.0	2.9	2.2	2.4	2.3	2.8	3.3	3.1	2.2	2.6	2.4	2.1	4.6	3.4	4.1	4.5	4.3	2.8	3.9	3.4	1.1	1.9	1.5	0.7	0.5	0.6	7.8	9.3	8.6
Lumbini	Bardiya		5.2	4.7	5.0	2.9	3.4	3.2	2.7	1.9	2.3	2.3	2.7	2.5	2.4	2.1	2.2	3.3	3.0	3.2	1.4	3.5	2.5	4.4	4.8	4.6	3.2	3.9	3.5	3.0	4.0	3.5	1.5	1.7	1.6	0.3	0.3	0.3	5.2	6.4	5.8
Sudurpaschim	Bajura		5.4	5.5	5.5	2.6	2.8	2.7	2.3	2.3	2.3	1.9	2.6	2.2	1.8	2.6	2.2	3.0	3.3	3.2	2.5	2.5	2.5	4.5	3.7	4.1	3.1	4.1	3.6	3.4	3.4	3.4	1.2	1.0	1.1	0.2	0.2	0.2	6.6	4.4	5.5
Sudurpaschim	Bajhang		4.6	3.9	4.3	3.1	2.4	2.8	2.0	2.1	2.1	2.5	2.0	2.2	1.6	1.3	1.5	2.8	2.4	2.6	1.1	1.7	1.4	3.9	3.7	3.8	1.9	2.3	2.1	2.3	2.6	2.5	0.7	0.8	0.7	0.5	0.4	0.4	4.2	3.4	3.8
Sudurpaschim	Achham		5.0	5.6	5.3	4.4	4.3	4.4	2.5	2.7	2.6	1.9	3.0	2.4	2.0	1.6	1.8	3.5	3.5	3.5	2.5	3.7	3.1	4.3	4.3	4.3	3.5	4.4	4.0	3.5	4.1	3.8	1.7	0.9	1.3	0.3	0.4	0.3	7.3	6.5	6.9
Sudurpaschim	Doti		4.1	4.1	4.1	2.7	3.1	2.9	2.9	2.8	2.8	3.0	2.3	2.6	1.9	1.9	1.9	2.9	3.0	2.9	2.1	3.0	2.5	5.2	5.6	5.4	3.0	4.0	3.5	3.4	4.2	3.8	1.1	1.2	1.1	0.4	0.4	0.4	7.6	7.4	7.5

Annex 6.3: Percentage of dropouts

Province	District	Local Level	G1			G2			G3			G4			G5			G1-5			G6			G7			G8			G6-8			G9			G10			G9-10		
			Girls	Boys	Total	Girls	Boys	Total	Girls	Boys	Total	Girls	Boys	Total	Girls	Boys	Total	Girls	Boys	Total	Girls	Boys	Total	Girls	Boys	Total	Girls	Boys	Total	Girls	Boys	Total	Girls	Boys	Total	Girls	Boys	Total	Girls	Boys	Total
Sudurpaschim	Kailali		5.7	5.5	5.6	2.9	3.5	3.2	3.0	3.0	3.0	1.8	2.1	1.9	1.9	2.3	2.1	3.4	3.6	3.5	2.7	3.1	2.9	5.4	5.3	5.4	4.7	4.7	4.7	4.3	4.4	4.3	1.4	2.0	1.7	0.4	0.4	0.4	8.1	8.5	8.3
Sudurpaschim	Kanchanpur		5.5	5.3	5.4	3.1	3.0	3.1	2.1	2.5	2.3	2.5	2.3	2.4	2.7	2.5	2.6	3.3	3.3	3.3	2.7	2.8	2.8	4.3	4.9	4.6	4.3	3.8	4.0	3.8	3.8	3.8	1.1	1.2	1.1	0.5	0.4	0.4	6.3	7.0	6.6
Sudurpaschim	Dadeldhura		4.5	5.5	5.0	3.2	3.7	3.4	2.5	3.1	2.8	2.0	3.1	2.6	1.3	1.8	1.5	2.9	3.5	3.2	2.2	2.5	2.3	4.1	2.5	3.3	2.9	2.7	2.8	3.1	2.6	2.8	1.7	0.9	1.3	0.5	0.3	0.4	6.5	5.7	6.1
Sudurpaschim	Baitadi		4.7	3.9	4.3	2.4	2.1	2.3	2.4	2.9	2.6	2.9	2.6	2.7	1.7	1.6	1.7	2.8	2.6	2.7	2.5	3.0	2.7	3.1	3.4	3.3	2.7	2.8	2.7	2.8	3.1	2.9	0.8	1.4	1.1	0.3	0.4	0.4	4.6	4.2	4.4
Sudurpaschim	Darchula		2.9	4.4	3.7	1.9	2.4	2.1	1.4	2.0	1.7	1.9	2.6	2.2	1.7	1.6	1.7	2.0	2.6	2.3	2.0	2.6	2.3	2.9	2.5	2.7	2.1	2.4	2.2	2.3	2.5	2.4	1.1	1.9	1.5	0.3	0.4	0.4	3.5	4.8	4.1
Province 1			4.4	4.5	4.4	2.9	3.5	3.2	2.3	2.5	2.4	2.2	2.7	2.5	2.0	2.2	2.1	2.9	3.2	3.0	2.3	3.2	2.7	4.2	4.1	4.1	3.6	4.1	3.9	3.4	3.8	3.6	1.1	1.4	1.3	0.4	0.4	0.4	5.6	6.1	5.8
Madhesh			3.4	3.8	3.6	2.9	2.9	2.9	2.3	2.7	2.5	2.4	2.3	2.3	1.9	1.8	1.9	2.6	2.8	2.7	2.0	2.6	2.3	3.1	3.2	3.2	3.8	4.1	3.9	3.0	3.3	3.2	1.1	1.4	1.2	0.2	0.2	0.2	4.6	5.5	5.0
Bagmati			4.3	4.4	4.4	3.2	3.1	3.1	2.2	2.6	2.4	2.6	2.7	2.6	2.0	2.4	2.2	2.9	3.2	3.0	2.4	3.0	2.7	4.1	4.5	4.3	3.7	4.3	4.0	3.4	3.9	3.7	1.1	1.5	1.3	0.4	0.5	0.4	5.8	6.2	6.0
Gandaki			3.6	3.8	3.7	2.6	2.7	2.7	2.2	2.3	2.3	2.1	2.2	2.2	2.0	2.2	2.1	2.6	2.8	2.7	1.8	2.3	2.1	4.3	3.0	3.6	3.0	2.9	3.0	3.0	2.7	2.9	1.0	1.1	1.1	0.3	0.3	0.3	5.1	4.3	4.7
Lumbini			4.7	4.6	4.7	2.8	3.0	2.9	2.3	2.6	2.4	2.3	2.9	2.6	2.0	2.3	2.2	3.0	3.1	3.0	2.3	3.0	2.6	4.4	5.0	4.7	4.2	4.5	4.3	3.6	4.1	3.9	1.2	1.7	1.5	0.5	0.5	0.5	6.7	6.7	6.7
Karnali			4.5	4.5	4.5	3.2	3.7	3.4	2.4	2.5	2.4	2.1	2.5	2.3	1.8	2.3	2.0	3.0	3.2	3.1	2.0	2.7	2.3	3.6	3.2	3.4	3.2	4.0	3.6	3.0	3.3	3.1	1.1	1.0	1.0	0.2	0.3	0.2	4.6	4.8	4.7
Sudurpaschim			4.7	4.9	4.8	2.9	3.0	3.0	2.3	2.6	2.5	2.2	2.5	2.4	1.8	1.9	1.9	3.0	3.1	3.0	2.3	2.8	2.5	4.2	4.0	4.1	3.1	3.5	3.3	3.2	3.4	3.3	1.2	1.3	1.2	0.4	0.4	0.4	6.1	5.8	5.9
Nepal			4.3	4.4	4.3	2.9	3.1	3.0	2.3	2.5	2.4	2.3	2.5	2.4	1.9	2.2	2.1	2.9	3.1	3.0	2.2	2.8	2.5	4.0	3.8	3.9	3.5	3.9	3.7	3.2	3.5	3.4	1.1	1.3	1.2	0.3	0.3	0.3	5.5	5.6	5.5

Annex 7.1: Net Enrolment Rate (NER), Gross Enrolment Rate- GER) in different levels

Province	District	Local Level	GER (1-5)			NER (1-5)			GER (6-8)			NER (6-8)			GER (Basic)			NER (Basic)			GER, 9-10			NER, 9-10			GER, 11-12			NER, 11-12		
			G	B	T	G	B	T	G	B	T	G	B	T	G	B	T	G	B	T	G	B	T	G	B	T	G	B	T	G	B	T
Province 1	Taplejung	Aathrai Tribeni Rural Municipality	109.5	105.4	107.5	96.1	97.2	96.7	102.1	92.9	97.5	77.5	77.6	77.6	105.8	99.1	102.5	86.8	87.4	87.1	111.1	96.8	103.9	82.6	82.2	82.4	70.3	58.6	64.4	38.3	43.2	40.8
Province 1	Taplejung	Maiwakhola Rural Municipality	117.9	121.2	119.5	96.0	97.4	96.7	87.5	97.5	92.5	77.8	80.9	79.3	102.7	109.3	106.0	86.9	89.1	88.0	142.5	139.0	140.8	80.6	84.6	82.6	68.2	59.8	64.0	37.7	42.6	40.2
Province 1	Taplejung	Meringden Rural Municipality	112.9	108.6	110.8	96.5	97.5	97.0	79.9	91.0	85.4	77.4	79.9	78.6	96.4	99.8	98.1	86.9	88.7	87.8	127.0	108.4	117.7	81.9	80.6	81.3	124.1	77.0	100.6	38.1	43.0	40.6
Province 1	Taplejung	Mikwakhola Rural Municipality	137.8	118.4	128.1	96.8	97.5	97.2	115.0	100.6	107.8	77.5	77.8	77.7	126.4	109.5	117.9	87.2	87.7	87.4	104.9	90.3	97.6	81.0	85.8	83.4	62.4	51.4	56.9	37.9	42.8	40.3
Province 1	Taplejung	Phaktanglung Rural Municipality	128.6	125.0	126.8	96.3	97.6	97.0	86.5	100.5	93.5	77.4	87.6	82.5	107.5	112.7	110.1	86.9	92.6	89.7	134.2	116.8	125.5	83.0	89.0	86.0	154.1	92.4	123.2	38.2	43.1	40.7
Province 1	Taplejung	Phungling Municipality	129.9	124.1	127.0	96.5	97.6	97.0	102.6	95.8	99.2	77.3	80.7	79.0	116.3	109.9	113.1	86.9	89.1	88.0	112.1	97.5	104.8	81.4	86.0	83.7	81.3	77.3	79.3	38.1	43.0	40.6
Province 1	Taplejung	Sidingba Rural Municipality	118.7	119.1	118.9	96.9	97.5	97.2	87.6	96.3	92.0	77.4	79.5	78.4	103.2	107.7	105.4	87.1	88.5	87.8	109.7	103.4	106.5	81.4	86.8	84.1	49.8	48.4	49.1	38.2	43.1	40.6
Province 1	Taplejung	Sirijangha Rural Municipality	113.6	125.3	119.4	96.4	97.6	97.0	101.1	97.2	99.1	75.7	79.8	77.7	107.3	111.2	109.3	86.0	88.7	87.4	119.8	120.5	120.2	84.2	86.2	85.2	100.3	109.5	104.9	38.1	43.0	40.6
Province 1	Taplejung	Municipality	107.9	99.7	103.8	96.1	97.5	96.8	85.3	95.4	90.4	77.4	78.9	78.1	96.6	97.6	97.1	86.8	88.2	87.5	103.8	74.9	89.3	78.5	84.4	81.5	97.1	86.6	91.9	37.5	42.4	40.0
Province 1	Panchthar	Phalelung Rural Municipality	110.0	106.7	108.3	96.3	97.6	96.9	99.9	88.0	94.0	77.2	77.8	77.5	104.9	97.4	101.1	86.7	87.7	87.2	85.6	86.5	86.0	84.4	77.4	80.9	74.8	43.6	59.2	35.9	45.3	40.6
Province 1	Panchthar	Falgunanda Rural Municipality	147.3	149.5	148.4	96.9	97.5	97.2	97.0	93.1	95.1	77.6	77.6	77.6	122.1	121.3	121.7	87.2	87.6	87.4	103.1	112.4	107.7	85.2	81.3	83.3	63.9	54.2	59.1	36.0	45.7	40.9
Province 1	Panchthar	Hilihang Rural Municipality	112.1	116.9	114.5	96.1	97.6	96.8	103.2	98.6	100.9	77.5	87.7	82.6	107.6	107.7	107.7	86.8	92.6	89.7	85.3	80.5	82.9	83.2	82.7	82.9	52.7	51.3	52.0	36.1	45.4	40.8
Province 1	Panchthar	Kummayak Rural Municipality	109.5	131.3	120.4	96.5	97.6	97.0	88.1	97.6	92.8	77.3	86.2	81.7	98.8	114.4	106.6	86.9	91.9	89.4	79.8	84.2	82.0	83.0	80.0	81.5	81.2	77.7	79.5	35.7	45.1	40.4
Province 1	Panchthar	Miklajung Rural Municipality	109.0	112.0	110.5	96.4	97.6	97.0	99.2	95.3	97.2	77.4	80.7	79.0	104.1	103.6	103.9	86.9	89.1	88.0	85.2	80.5	82.9	82.4	79.2	80.8	79.5	51.1	65.3	36.1	45.5	40.8
Province 1	Panchthar	Phidim Municipality	128.0	118.3	123.2	96.1	97.5	96.8	84.3	93.0	88.6	77.4	77.5	77.5	106.2	105.6	105.9	86.7	87.5	87.1	79.6	78.2	78.9	86.1	77.4	81.8	102.1	71.4	86.8	36.0	45.4	40.7
Province 1	Panchthar	Tumbewa Rural Municipality	115.3	104.8	110.1	96.2	97.6	96.9	99.0	92.0	95.5	80.6	77.6	79.1	107.1	98.4	102.8	88.4	87.6	88.0	91.1	102.6	96.9	84.7	82.0	83.4	65.9	28.3	47.1	36.1	37.5	36.8
Province 1	Panchthar	Yangwarak Rural Municipality	103.8	112.7	108.3	96.3	97.6	97.0	95.1	90.3	92.7	78.5	77.5	78.0	99.4	101.5	100.5	87.4	87.5	87.5	113.4	120.7	117.1	76.8	84.1	80.4	89.0	78.5	83.8	37.5	42.4	40.0
Province 1	Ilam	Chulachuli Rural Municipality	126.8	139.6	133.2	96.4	97.6	97.0	86.7	94.0	90.3	80.5	78.9	79.7	106.7	116.8	111.8	88.5	88.2	88.3	125.9	86.8	106.4	87.8	76.2	82.0	49.4	37.3	43.4	33.9	47.0	40.5
Province 1	Ilam	Deumai Municipality	111.9	108.6	110.3	96.6	97.6	97.1	87.6	99.7	93.7	78.5	87.7	83.1	99.8	104.2	102.0	87.6	92.6	90.1	90.9	83.9	87.4	86.3	77.1	81.7	58.6	56.2	57.4	33.7	46.4	40.0
Province 1	Ilam	Phakphokthum Rural Municipality	118.3	122.9	120.6	96.4	97.6	97.0	112.0	99.1	105.5	80.5	80.5	80.5	115.1	111.0	113.1	88.5	89.0	88.7	84.7	75.2	80.0	87.8	74.9	81.4	78.0	87.3	82.7	33.9	47.0	40.5
Province 1	Ilam	Ilam Municipality	108.3	113.0	110.6	96.5	97.6	97.0	85.7	97.0	91.4	80.6	87.9	84.2	97.0	105.0	101.0	88.5	92.7	90.6	66.7	66.9	66.8	84.0	72.5	78.3	60.9	52.6	56.8	33.9	47.0	40.4
Province 1	Ilam	Mai Municipality	152.5	145.0	148.7	96.9	97.1	97.0	92.8	95.2	94.0	80.4	80.9	80.6	122.6	120.1	121.4	88.6	89.0	88.8	153.2	136.3	144.7	88.1	74.7	81.4	77.1	70.2	73.7	33.7	46.8	40.2
Province 1	Ilam	Maijogmai Rural Municipality	118.9	122.8	120.8	96.9	97.2	97.1	88.2	97.3	92.7	78.3	87.5	82.9	103.5	110.0	106.8	87.6	92.3	90.0	83.2	70.4	76.8	87.8	71.6	79.7	101.5	97.0	99.2	33.9	47.2	40.5
Province 1	Ilam	Mangsebung Rural Municipality	130.5	116.2	123.3	96.5	97.6	97.0	88.6	97.9	93.3	78.4	87.8	83.1	109.5	107.1	108.3	87.4	92.7	90.1	81.8	86.8	84.3	89.5	74.1	81.8	79.9	44.9	62.4	33.9	47.2	40.5
Province 1	Ilam	Rong Rural Municipality	117.2	126.0	121.6	96.8	97.4	97.1	88.1	91.6	89.9	80.4	77.6	79.0	102.7	108.8	105.7	88.6	87.5	88.1	86.3	82.0	84.2	85.9	77.4	81.6	98.9	97.9	98.4	34.0	46.9	40.5
Province 1	Ilam	Sandakpur Rural Municipality	103.7	119.7	111.7	96.6	97.3	97.0	87.9	93.1	90.5	80.5	80.7	80.6	95.8	106.4	101.1	88.5	89.0	88.8	125.1	82.9	104.0	87.5	73.4	80.5	48.8	89.5	69.2	33.9	47.1	40.5
Province 1	Ilam	Suryodaya Municipality	109.3	111.4	110.4	96.7	97.4	97.0	92.9	99.8	96.3	80.4	87.9	84.1	101.1	105.6	103.3	88.5	92.6	90.6	91.7	74.3	83.0	87.9	73.3	80.6	70.9	59.1	65.0	33.7	46.7	40.2
Province 1	Jhapa	Arjundhara Municipality	112.1	130.1	121.1	96.1	97.2	96.7	102.3	112.4	107.4	81.2	77.6	79.4	107.2	121.3	114.2	88.6	87.4	88.0	98.5	86.5	92.5	90.8	80.2	85.5	70.4	59.6	65.0	39.3	31.3	35.3
Province 1	Jhapa	Barhadashi Rural Municipality	144.5	134.9	139.7	96.5	97.3	96.9	104.7	103.0	103.8	78.7	77.6	78.2	124.6	118.9	121.8	87.6	87.5	87.5	102.1	98.1	100.1	90.7	85.4	88.1	65.8	56.1	60.9	39.0	30.9	35.0
Province 1	Jhapa	Bhadrapur Municipality	106.7	106.0	106.3	96.5	97.1	96.8	89.0	103.4	96.2	78.5	87.9	83.2	97.8	104.7	101.3	87.5	92.5	90.0	88.6	55.2	71.9	89.2	83.8	86.5	51.1	54.1	52.6	39.3	31.3	35.3
Province 1	Jhapa	Birtamod Municipality	128.0	127.2	127.6	96.4	97.2	96.8	118.8	110.2	114.5	78.3	80.6	79.4	123.4	118.7	121.1	87.4	88.9	88.1	93.0	66.1	79.6	87.3	78.9	83.1	48.8	53.3	51.0	39.0	31.1	35.1
Province 1	Jhapa	Buddhashanti Rural Municipality	127.6	127.3	127.4	96.9	97.6	97.2	87.4	95.0	91.2	81.2	80.5	80.8	107.5	111.2	109.3	89.1	89.0	89.0	121.5	109.8	115.6	88.7	83.4	86.0	44.5	56.8	50.7	39.3	31.3	35.3
Province 1	Jhapa	Damak Municipality	120.3	121.0	120.6	96.6	97.4	97.0	96.6	92.7	94.7	80.6	77.6	79.1	108.4	106.9	107.7	88.6	87.5	88.0	70.5	60.0	65.3	90.8	80.3	85.6	45.8	42.0	43.9	39.3	31.4	35.3
Province 1	Jhapa	Gauradhaha Municipality	127.7	127.8	127.7	96.1	97.3	96.7	98.9	94.1	96.5	78.4	80.7	79.5	113.3	110.9	112.1	87.2	89.0	88.1	94.4	103.1	98.8	89.6	82.8	86.2	55.1	63.8	59.4	39.4	31.3	35.3
Province 1	Jhapa	Gauriganj Rural Municipality	108.9	103.1	106.0	96.2	97.4	96.8	108.3	92.0	100.1	80.5	80.7	80.6	108.6	97.5	103.1	88.4	89.0	88.7	84.2	77.4	80.8	87.1	84.2	85.7	26.8	26.1	26.5	32.4	31.2	31.8
Province 1	Jhapa	Haldibari Rural Municipality	130.7	132.4	131.5	96.7	97.2	96.9	92.2	97.7	95.0	80.6	85.4	83.0	111.4	115.1	113.3	88.6	91.3	90.0	124.3	128.8	126.6	89.0	85.3	87.2	146.0	99.6	122.8	39.3	31.2	35.3
Province 1	Jhapa	Jhapa Rural Municipality	136.1	133.1	134.6	96.8	97.3	97.0	84.6	94.1	89.3	80.3	87.7	84.0	110.3	113.6	112.0	88.5	92.5	90.5	79.8	83.4	81.6	81.6	78.6	80.1	76.0	52.0	64.0	39.1	31.1	35.1
Province 1	Jhapa	Kachankawal Rural Municipality	131.3	137.6	134.5	96.1	97.1	96.6	113.9	95.9	104.9	81.2	87.6	84.4	122.6	116.8	119.7	88.7	92.3	90.5	90.7	84.4	87.6	89.2	82.3	85.8	77.7	66.3	72.0	39.5	31.4	35.4
Province 1	Jhapa	Kamal Rural Municipality	113.0	123.0	118.0	96.4	97.2	96.8	89.0	96.2	92.6	80.5	79.9	80.2	101.0	109.6	105.3	88.5	88.5	88.5	97.4	96.4	96.9	89.6	81.9	85.8	61.5	73.1	67.3	39.5	31.2	35.4
Province 1	Jhapa	Kanakai Municipality	137.3	131.9	134.6	96.7	97.6	97.1	87.3	94.5	90.9	78.5	79.7	79.1	112.3	113.2	112.7	87.6	88.6	88.1	121.1	111.9	116.5	89.5	82.4	86.0	48.1	54.7	51.4	38.8	31.1	35.0
Province 1	Jhapa	Mechinagar Municipality	114.6	123.8	119.2	96.3	97.4	96.8	88.1	96.1	92.1	78.5	77.9	78.2	101.3	110.0	105.7	87.4	87.6	87.5	96.5	90.4	93.5	89.4	80.8	85.1	60.6	68.4	64.5	39.4	31.2	35.3
Province 1	Jhapa	Shivasatakshi Municipiility	109.3	106.9	108.1	96.2	97.3	96.8	89.6	88.1	88.8	78.7	77.6	78.2	99.4	97.5	98.5	87.5	87.5	87.5	91.1	83.6	87.3	88.3	82.4	85.4	57.5	51.6	54.5	38.9	31.2	35.1
Province 1	Morang	Belbari Municipality	137.1	135.9	136.5	96.3	97.4	96.8	101.6	93.5	97.6	79.4	77.8	78.6	119.4	114.7	117.0	87.9	87.6	87.7	102.9	101.7	102.3	84.4	75.9	80.2	71.6	77.8	74.7	36.4	40.5	38.5
Province 1	Morang	Biratnagar Metropolitan City	116.0	120.6	118.3	96.4	97.2	96.8	97.6	108.4	103.0	79.3	87.7	83.5	106.8	114.5	110.6	87.9	92.5	90.2	94.0	114.6	104.3	82.8	79.6	81.2	22.3	52.0	37.2	29.2	40.0	34.6
Province 1	Morang	Budhiganga Rural Municipality	149.2	147.7	148.4	96.6	97.3	97.0	112.5	98.6	105.6	79.7	89.6	84.7	130.8	123.2	127.0	88.2	93.5	90.8	129.2	104.8	117.0	88.3	81.4	84.9	74.1	56.3	65.2	36.9	40.5	38.7
Province 1	Morang	Dhanapalthan Rural Municipality	137.3	135.7	136.5	96.4	97.1	96.7	101.5	111.9	106.7	79.4	89.8	84.6	119.4	123.8	121.6	87.9	93.5	90.7	98.6	84.5	91.5	78.9	75.7	77.3	68.8	52.9	60.9	36.0	40.4	38.2
Province 1	Morang	Gramthan Rural Municipality	140.3	138.0	139.2	96.5	97.2	96.8	102.2	93.3	97.8	79.5	86.7	83.1	121.2	115.7	118.5	88.0	91.9	90.0	98.1	98.1	98.1	84.1	76.4	80.2	52.6	62.6	57.6	36.6	40.7	38.6
Province 1	Morang	Jahada Rural Municipality	125.0	135.9	130.4	96.9	97.4	97.1	95.6	98.7	97.1	79.6	88.7	84.1	110.3	117.3	113.8	88.2	93.0	90.6	106.2	98.0	102.1	87.4	79.4	83.4	94.3	73.5	83.9	36.6	40.7	38.7
Province 1	Morang	Kanepokhari Rural Municipality	140.3	129.4	134.8	96.9	97.3	97.1	100.2	100.0	100.1	79.4	81.7	80.5	120.3	114.7	117.5	88.2	89.5	88.8	96.5	101.4	98.9	83.2	75.5	79.3	56.6	57.6	57.1	36.7	40.5	38.6
Province 1	Morang	Katahari Rural Municipality	111.2	120.5	115.8	96.5	97.4	96.9	94.5	104.4	99.4	79.6	86.7	83.1	102.8	112.4	107.6	88.0	92.0	90.0	98.8	86.5	92.7	86.1	75.7	80.9	84.0	70.9	77.4	36.4	40.5	38.4
Province 1	Morang	Kerabari Rural Municipality	117.8	129.4	123.6	96.8	97.2	97.0	93.7	94.5	94.1	79.6	87.7	83.6	105.7	112.0	108.8	88.2	92.5	90.3	91.5	81.7	86.6	90.4	79.3	84.8	53.0	54.6	53.8	36.7	40.6	38.6
Province 1	Morang	Letang Municipality	115.6	130.8	123.2	96.6	97.3	96.9	113.7	98.0	105.8	79.7	84.9	82.3	114.7	114.4	114.5	88.2	91.1	89.6	79.6	71.0	75.3	82.5	76.2	79.4	20.5	36.0	28.3	29.2	40.3	34.8
Province 1	Morang	Miklajung Rural Municipality	128.3	139.7	134.0	96.7	97.1	96.9	98.8	95.6	97.2	80.5	78.8	79.7	113.5	117.6	115.6	88.6	87.9	88.3	115.8	118.3	117.0	84.8	79.7	82.3	30.3	49.2	39.7	36.1	45.5	40.8
Province 1	Morang	Pathari Shanishchare Municipality	126.2	133.2	129.7	96.1	97.2	96.6	125.7	127.0	126.4	80.6	88.6	84.6	126.0	130.1	128.0	88.3	92.9	90.6	74.0	65.8	69.9	79.5	71.8	75.6	20.8	27.4	24.1	29.6	37.9	33.7
Province 1	Morang	Rangeli Municipality	126.8	130.1	128.4	96.5	97.4	96.9	86.7	95.8	91.3	79.4	81.3	80.3	106.7	112.9	109.8	88.0	89.3	88.6	85.8	72.6	79.2	86.8	72.4	79.6	47.9	23.8	35.8	36.6	32.5	34.5
Province 1	Morang	Ratuwamai Municipality	109.0	106.3	107.6	96.5	97.3	96.9	97.2	103.7	100.5	80.4	91.5	85.9	103.1	105.0	104.1	88.4	94.4	91.4	86.3	78.5	82.4	85.4	76.4	80.9	79.0	60.6	69.8	36.0	40.4	38.2
Province 1	Morang	Sundarharaicha Municipality	143.6	150.0	146.8	96.4	97.4	96.9	106.6	97.1	101.9	80.4	89.7	85.1	125.1	123.6	124.3	88.4	93.5	91.0	127.6	120.1	123.9	83.6	78.7	81.2	49.3	43.9	46.6	35.9	40.4	38.1
Province 1	Morang	Sunwarshi Municipality	121.6	113.1	117.3	96.9	97.2	97.1	97.3	97.6	97.4	80.9	88.3	84.6	109.4	105.4	107.4	88.9	92.8	90.8	79.4	61.2	70.3	80.5	73.8	77.1	83.2	50.5	66.9	35.9	40.4	38.1
Province 1	Morang	Uralabari Municipality	144.0	131.3	137.6	96.6	97.3	97.0	101.9	103.9	102.9	80.8	89.9	85.3	123.0	117.6	120.3	88.7	93.6	91.1	122.8	112.3	117.6	83.3	77.0	80.1	37.6	26.9	32.2	35.9	32.4	34.2
Province 1	Sunsari	Barahkshetra Municipality	125.6	136.8	131.2	96.1	97.1	96.6	119.8	121.0	120.4	80.5	89.7	85.1	122.7	128.9	125.8	88.3	93.4	90.8	98.2	100.6	99.4	69.6	68.3	68.9	46.3	50.6	48.5	35.5	35.2	35.4
Province 1	Sunsari	Barju Rural Municipality	145.3	154.5	149.9	96.2	97.2	96.7	89.8	95.1	92.5	80.6	81.7	81.2	117.6	124.8	121.2	88.4	89.5	88.9	87.4	89.4	88.4	72.6	73.6	73.1	78.8	85.2	82.0	35.0	34.8	34.9

Annex 7.1: Net Enrolment Rate (NER), Gross Enrolment Rate- GER) in different levels

Province	District	Local Level	GER (1-5)			NER (1-5)			GER (6-8)			NER (6-8)			GER (Basic)			NER (Basic)			GER, 9-10			NER, 9-10			GER, 11-12			NER, 11-12		
			G	B	T	G	B	T	G	B	T	G	B	T	G	B	T	G	B	T	G	B	T	G	B	T	G	B	T	G	B	T
Province 1	Sunsari	Bhokraha Narsing Rural Municipality	103.6	109.7	106.6	96.7	97.4	97.0	89.5	94.5	92.0	80.3	80.4	80.4	96.6	102.1	99.3	88.5	88.9	88.7	77.1	85.8	81.4	70.7	73.4	72.1	44.8	68.4	56.6	35.8	35.2	35.5
Province 1	Sunsari	Dewanganj Rural Municipality	112.6	121.1	116.9	96.8	97.3	97.1	103.4	91.7	97.5	80.5	76.4	78.5	108.0	106.4	107.2	88.7	86.9	87.8	61.9	81.1	71.5	67.2	71.2	69.2	114.5	44.2	79.4	34.7	35.1	34.9
Province 1	Sunsari	Dharan Sub Metropolitan City	113.1	120.6	116.8	96.1	97.4	96.7	105.6	96.7	101.2	80.8	88.7	84.7	109.3	108.6	109.0	88.4	93.0	90.7	101.5	103.8	102.7	73.1	68.8	70.9	65.9	55.7	60.8	35.5	35.3	35.4
Province 1	Sunsari	Duhabi Municipality	131.7	130.6	131.2	96.4	97.2	96.8	104.6	106.9	105.8	80.5	81.7	81.1	118.2	118.8	118.5	88.5	89.5	89.0	59.9	56.8	58.3	70.6	71.3	71.0	58.9	53.9	56.4	35.5	35.3	35.4
Province 1	Sunsari	Gadhi Rural Municipality	111.1	108.9	110.0	96.7	97.3	97.0	92.0	95.8	93.9	80.7	86.7	83.7	101.5	102.4	101.9	88.7	92.0	90.3	67.0	62.8	64.9	74.0	72.8	73.4	112.0	51.0	81.5	35.6	35.2	35.4
Province 1	Sunsari	Harinagar Rural Municipality	138.7	150.7	144.7	96.3	97.1	96.7	98.0	116.2	107.1	80.5	81.7	81.1	118.4	133.5	125.9	88.4	89.4	88.9	75.5	87.1	81.3	74.7	73.6	74.1	111.3	92.7	102.0	35.5	35.1	35.3
Province 1	Sunsari	Inaruwa Municipality	103.3	110.6	106.9	96.9	97.2	97.1	101.4	91.0	96.2	80.6	79.5	80.0	102.4	100.8	101.6	88.8	88.3	88.5	73.3	74.9	74.1	72.1	75.0	73.5	74.4	60.9	67.7	35.8	35.3	35.5
Province 1	Sunsari	Itahari Sub Metropolitan City	128.0	124.8	126.4	96.5	97.3	96.9	89.9	94.2	92.0	80.6	81.5	81.0	108.9	109.5	109.2	88.5	89.4	89.0	91.5	117.0	104.3	72.3	74.2	73.3	37.7	48.3	43.0	35.3	34.8	35.0
Province 1	Sunsari	Koshi Rural Municipality	135.5	128.0	131.7	96.8	97.4	97.1	94.3	101.9	98.1	80.4	81.6	81.0	114.9	115.0	114.9	88.6	89.5	89.0	77.3	73.3	75.3	71.9	72.3	72.1	3.0	0.0	1.6	1.9	4.8	3.4
Province 1	Sunsari	Ramdhuni Municipality	113.1	109.0	111.1	96.6	97.2	96.9	106.9	115.3	111.1	80.4	92.7	86.5	110.0	112.2	111.1	88.5	95.0	91.7	79.2	82.3	80.8	73.8	68.9	71.3	56.0	40.0	48.0	35.7	35.1	35.4
Province 1	Dhankuta	Chaubise Rural Municipality	115.3	127.8	121.6	96.7	97.3	97.0	90.0	100.0	95.0	80.4	91.5	86.0	102.7	113.9	108.3	88.5	94.4	91.5	127.3	105.3	116.3	90.2	88.2	89.2	71.2	72.3	71.8	33.8	37.5	35.6
Province 1	Dhankuta	Chhathar Jorpati Rural Municipality	99.9	112.9	106.4	96.1	97.1	96.6	90.5	98.0	94.2	80.4	80.9	80.6	95.2	105.5	100.3	88.2	89.0	88.6	88.2	87.5	87.8	89.6	84.3	87.0	86.6	88.3	87.4	33.3	37.0	35.1
Province 1	Dhankuta	Dhankuta Municipality	100.6	116.2	108.4	96.5	97.2	96.8	98.9	107.3	103.1	80.4	89.6	85.0	99.8	111.7	105.7	88.5	93.4	90.9	111.2	116.5	113.9	91.1	85.8	88.5	66.1	55.4	60.8	33.7	37.6	35.6
Province 1	Dhankuta	Shahidbhumi Rural Municipality	108.8	113.7	111.2	96.5	97.4	96.9	92.8	100.8	96.8	80.4	77.7	79.0	100.8	107.2	104.0	88.4	87.5	88.0	128.4	125.3	126.9	90.9	87.9	89.4	70.2	52.9	61.6	32.9	37.4	35.1
Province 1	Dhankuta	Mahalaxmi Municipality	106.8	102.2	104.5	96.4	97.2	96.8	91.4	99.0	95.2	81.4	86.9	84.1	99.1	100.6	99.8	88.9	92.1	90.5	76.3	91.2	83.7	93.2	88.4	90.8	64.2	64.1	64.2	33.5	37.7	35.6
Province 1	Dhankuta	Pakhribas Municipality	109.7	107.6	108.6	96.9	97.3	97.1	89.7	95.1	92.4	81.5	81.3	81.4	99.7	101.3	100.5	89.2	89.3	89.2	79.3	93.4	86.3	90.6	92.2	91.4	67.6	81.1	74.3	33.5	37.7	35.6
Province 1	Dhankuta	Sangurigadhi Rural Municipality	106.0	115.9	111.0	96.6	97.1	96.8	104.6	108.9	106.7	81.5	81.4	81.4	105.3	112.4	108.8	89.1	89.2	89.1	82.0	95.6	88.8	91.6	91.2	91.4	87.6	50.7	69.1	33.5	37.5	35.5
Province 1	Terhathum	Aathrai Rural Municipality	119.9	130.0	125.0	96.1	97.2	96.6	90.6	97.2	93.9	81.5	85.7	83.6	105.3	113.6	109.4	88.8	91.4	90.1	83.5	88.4	86.0	81.5	83.7	82.6	92.2	65.7	78.9	38.3	43.2	40.8
Province 1	Terhathum	Chhathar Rural Municipality	109.0	119.7	114.3	96.2	97.4	96.8	97.1	92.5	94.8	81.4	76.4	78.9	103.0	106.1	104.6	88.8	86.9	87.8	73.8	76.7	75.3	90.6	85.9	88.3	71.0	74.5	72.7	33.3	37.0	35.1
Province 1	Terhathum	Laligurans Municipality	105.9	110.6	108.3	96.7	97.2	96.9	102.0	107.8	104.9	81.7	89.6	85.7	104.0	109.2	106.6	89.2	93.4	91.3	94.1	109.8	101.9	88.0	90.2	89.1	56.1	74.2	65.1	44.9	38.3	41.6
Province 1	Terhathum	Menchhayayem Rural Municipality	125.5	106.8	116.2	96.8	97.3	97.0	115.9	100.7	108.3	81.3	89.8	85.6	120.7	103.7	112.2	89.1	93.6	91.3	46.4	87.7	67.1	85.8	87.4	86.6	59.2	73.4	66.3	43.4	38.1	40.7
Province 1	Terhathum	Myanglung Municipality	118.0	126.7	122.3	96.1	97.1	96.6	104.9	98.3	101.6	81.4	85.3	83.3	111.5	112.5	112.0	88.8	91.2	90.0	106.7	120.8	113.8	91.5	85.2	88.4	67.2	102.4	84.8	44.4	38.4	41.4
Province 1	Terhathum	Phedap Rural Municipality	104.8	114.1	109.4	96.4	97.2	96.8	110.4	111.4	110.9	80.5	77.5	79.0	107.6	112.7	110.2	88.5	87.3	87.9	63.8	86.9	75.3	87.2	89.5	88.4	55.6	51.4	53.5	44.4	38.4	41.4
Province 1	ha	Bhotkhola Rural Municipality	135.7	134.4	135.1	96.7	97.4	97.0	103.3	107.4	105.4	82.4	95.6	89.0	119.5	120.9	120.2	89.5	96.5	93.0	66.9	75.4	71.2	69.7	74.3	72.0	81.3	60.0	70.7	30.0	33.0	31.5
Province 1	ha	Chainpur Municipality	108.4	122.9	115.6	96.3	97.2	96.8	107.6	103.8	105.7	80.5	78.5	79.5	108.0	113.3	110.6	88.4	87.9	88.1	103.6	102.4	103.0	70.7	77.6	74.2	102.5	81.8	92.2	30.1	33.2	31.6
Province 1	ha	Chichila Rural Municipality	127.7	114.1	120.9	96.1	97.3	96.7	92.8	95.8	94.3	78.5	77.9	78.2	110.3	104.9	107.6	87.3	87.6	87.4	66.1	71.4	68.8	70.1	77.2	73.7	61.8	49.1	55.4	29.9	33.3	31.6
Province 1	ha	Dharmadevi Municipality	104.3	106.7	105.5	96.5	97.1	96.8	96.5	87.2	91.9	78.4	77.6	78.0	100.4	97.0	98.7	87.5	87.4	87.4	99.4	106.3	102.9	70.6	77.3	74.0	53.2	52.8	53.0	30.3	33.7	32.0
Province 1	ha	Khandbari Municipality	116.6	117.6	117.1	96.5	97.2	96.8	94.4	91.7	93.0	78.5	77.8	78.2	105.5	104.6	105.1	87.5	87.5	87.5	160.7	152.1	156.4	73.2	76.3	74.7	52.6	52.0	52.3	30.0	33.1	31.5
Province 1	ha	Madi Municipality	110.6	102.7	106.7	96.4	97.3	96.9	101.5	99.4	100.5	80.4	77.6	79.0	106.1	101.1	103.6	88.4	87.5	87.9	133.6	133.3	133.4	70.4	72.4	71.4	78.7	89.5	84.1	30.4	32.2	31.3
Province 1	ha	Makalu Rural Municipality	136.1	140.3	138.2	96.9	97.1	97.0	92.6	99.7	96.2	78.3	77.6	78.0	114.4	120.0	117.2	87.6	87.4	87.5	102.7	78.7	90.7	67.0	73.7	70.4	89.8	68.5	79.1	29.1	32.4	30.7
Province 1	ha	Panchakhapan Municipality	108.5	118.0	113.2	96.6	97.2	96.9	92.6	98.3	95.4	78.5	80.9	79.7	100.5	108.1	104.3	87.6	89.0	88.3	98.8	104.3	101.6	67.1	73.0	70.0	88.1	56.4	72.3	28.9	32.2	30.5
Province 1	ha	Sabhapokhari Rural Municipality	103.2	109.2	106.2	96.1	97.1	96.6	113.9	110.1	112.0	78.4	79.7	79.0	108.5	109.6	109.1	87.2	88.4	87.8	169.8	153.8	161.8	62.3	73.4	67.8	70.8	87.4	79.1	29.2	32.3	30.7
Province 1	ha	Silichong Rural Municipality	104.8	107.7	106.2	96.2	97.2	96.7	88.7	88.2	88.4	85.4	83.3	84.4	96.7	97.9	97.3	90.8	90.2	90.5	95.0	131.3	113.1	68.8	72.8	70.8	123.6	85.6	104.6	29.6	32.2	30.9
Province 1	Bhojpur	Aamchowk Rural Municipality	113.7	109.9	111.8	96.7	97.2	96.9	99.8	95.2	97.5	82.3	76.5	79.4	106.8	102.6	104.7	89.5	86.8	88.2	106.8	92.7	99.7	81.9	63.7	72.8	57.4	35.1	46.2	33.8	33.6	33.7
Province 1	Bhojpur	Arun Rural Municipality	108.8	112.1	110.4	96.8	97.6	97.2	117.7	119.9	118.8	85.5	89.5	87.5	113.2	116.0	114.6	91.2	93.5	92.3	84.6	92.2	88.4	77.0	68.6	72.8	146.7	99.1	122.9	33.4	33.5	33.4
Province 1	Bhojpur	Bhojpur Municipality	100.4	113.1	106.7	96.1	97.6	96.9	105.6	120.8	113.2	85.5	86.5	86.0	103.0	116.9	110.0	90.8	92.0	91.4	75.7	87.5	81.6	81.8	66.7	74.3	71.1	67.8	69.5	33.6	33.6	33.6
Province 1	Bhojpur	Hatuwagadhi Rural Municipality	108.0	105.0	106.5	96.4	97.5	97.0	96.5	87.4	91.9	85.6	80.2	82.9	102.2	96.2	99.2	91.0	88.8	89.9	75.7	79.3	77.5	81.6	69.0	75.3	118.4	103.0	110.7	33.9	33.5	33.7
Province 1	Bhojpur	Pauwadungma Rural Municipality	109.2	104.9	107.0	96.7	97.6	97.1	92.8	93.2	93.0	85.3	83.4	84.4	101.0	99.1	100.0	91.0	90.5	90.7	101.2	85.6	93.4	77.5	73.2	75.4	86.9	52.0	69.5	33.5	34.2	33.8
Province 1	Bhojpur	Ramprasad Rai Rural Municipality	107.1	116.9	112.0	96.3	97.5	96.9	114.1	111.6	112.9	85.4	83.6	84.5	110.6	114.3	112.5	90.9	90.5	90.7	80.0	81.2	80.6	80.6	69.2	74.9	109.7	69.9	89.8	33.5	33.5	33.5
Province 1	Bhojpur	Salpasilichho Rural Municipality	112.5	102.9	107.7	96.1	97.6	96.8	93.6	104.0	98.8	85.5	89.7	87.6	103.0	103.4	103.2	90.8	93.6	92.2	132.3	145.9	139.1	77.4	73.6	75.5	78.4	60.2	69.3	32.2	34.5	33.3
Province 1	Bhojpur	Shadananda Municipality	102.0	100.9	101.5	96.2	97.5	96.9	103.6	107.4	105.5	85.5	91.7	88.6	102.8	104.2	103.5	90.9	94.6	92.7	76.6	74.9	75.7	78.1	65.3	71.7	65.6	66.7	66.2	32.4	33.8	33.1
Province 1	Bhojpur	Temkemaiyung Rural Municipality	108.9	107.2	108.0	96.7	97.6	97.1	100.1	94.1	97.1	83.1	76.7	79.9	104.5	100.7	102.6	89.9	87.1	88.5	73.2	78.5	75.9	77.3	70.1	73.7	84.8	51.1	67.9	32.7	34.4	33.6
Province 1	Solukhumbu	Thulung Dudhkoshi Rural Municipality	115.0	130.1	122.6	96.8	97.6	97.2	110.6	93.6	102.1	85.4	83.4	84.4	112.8	111.9	112.4	91.1	90.5	90.8	83.6	98.5	91.0	82.0	89.0	85.5	60.7	46.8	53.7	36.7	35.8	36.3
Province 1	Solukhumbu	Mapya Dudhkoshi Rural Municipality	114.8	110.4	112.6	96.1	97.6	96.9	92.2	95.2	93.7	85.5	83.6	84.6	103.5	102.8	103.2	90.8	90.6	90.7	111.1	85.2	98.2	79.7	89.5	84.6	49.6	58.3	54.0	36.3	35.7	36.0
Province 1	Solukhumbu	Municipality	134.5	136.8	135.6	96.4	97.5	96.9	107.3	113.6	110.5	85.4	87.5	86.4	120.9	125.2	123.1	90.9	92.5	91.7	82.9	99.3	91.1	78.9	82.8	80.9	20.7	17.9	19.3	29.9	26.9	28.4
Province 1	Solukhumbu	Likhupike Rural Municipality	158.1	105.8	132.0	96.7	97.6	97.1	108.3	112.5	110.4	85.4	86.7	86.0	133.2	109.2	121.2	91.0	92.1	91.6	72.0	48.9	60.4	80.7	82.0	81.4	87.1	32.4	59.8	35.9	35.2	35.5
Province 1	Solukhumbu	Mahakulung Rural Municipality	123.4	129.8	126.6	96.3	97.6	97.0	100.1	104.8	102.5	85.4	89.7	87.5	111.7	117.3	114.5	90.9	93.6	92.2	171.8	135.5	153.6	84.0	89.4	86.7	49.3	51.5	50.4	36.4	35.9	36.2
Province 1	Solukhumbu	Nechasalyan Rural Municipality	137.9	127.1	132.5	96.8	97.6	97.2	107.2	114.5	110.9	85.5	89.5	87.5	122.6	120.8	121.7	91.2	93.5	92.3	92.6	110.5	101.6	79.3	81.8	80.6	42.8	37.9	40.3	36.4	35.1	35.8
Province 1	Solukhumbu	Solududhakunda Municipality	136.3	134.4	135.4	96.1	97.6	96.9	103.5	107.9	105.7	83.5	79.3	81.4	119.9	121.1	120.5	89.8	88.4	89.1	118.8	105.2	112.0	77.7	87.7	82.7	44.1	31.9	38.0	35.2	35.5	35.4
Province 1	Solukhumbu	Sotang Rural Municipality	115.9	104.1	110.0	96.4	97.6	97.0	114.9	115.3	115.1	85.4	83.4	84.4	115.4	109.7	112.5	90.9	90.5	90.7	130.9	122.4	126.6	79.3	90.8	85.1	73.2	94.6	83.9	35.0	36.2	35.6
Province 1	Okhaldhunga	Champadevi Rural Municipality	108.3	108.3	108.3	96.7	97.6	97.1	99.9	101.7	100.8	87.4	83.6	85.5	104.1	105.0	104.5	92.0	90.6	91.3	91.9	101.5	96.7	89.4	83.9	86.7	79.5	55.5	67.5	46.6	48.3	47.5
Province 1	Okhaldhunga	Chisankhugadhi Rural Municipality	104.0	110.6	107.3	96.3	97.4	96.8	103.6	102.4	103.0	87.4	89.7	88.5	103.8	106.5	105.2	91.9	93.5	92.7	54.3	77.5	65.9	85.9	83.8	84.9	70.1	49.9	60.0	46.0	48.1	47.1
Province 1	Okhaldhunga	Khijidemba Rural Municipality	111.7	111.4	111.5	96.8	97.2	97.0	99.4	111.6	105.5	87.5	87.5	87.5	105.5	111.5	108.5	92.2	92.4	92.3	93.7	102.5	98.1	89.8	81.8	85.8	47.3	51.5	49.4	46.7	46.9	46.8
Province 1	Okhaldhunga	Likhu Rural Municipality	107.1	105.8	106.4	96.1	97.3	96.7	105.7	110.9	108.3	87.5	87.7	87.6	106.4	108.3	107.3	91.8	92.5	92.2	101.6	113.5	107.6	83.7	82.0	82.8	56.1	48.2	52.1	45.5	47.4	46.4
Province 1	Okhaldhunga	Manebhanjyang Rural Municipality	109.6	109.2	109.4	96.4	97.1	96.7	119.6	124.6	122.1	87.4	87.5	87.4	114.6	116.9	115.7	91.9	92.3	92.1	99.7	79.2	89.4	89.8	84.0	86.9	63.5	70.5	67.0	46.2	48.5	47.3
Province 1	Okhaldhunga	Molung Rural Municipality	120.8	111.8	116.3	96.7	97.2	96.9	92.3	94.5	93.4	87.5	77.6	82.5	106.5	103.1	104.8	92.1	87.4	89.7	117.9	110.6	114.2	91.4	82.3	86.9	77.7	73.7	75.7	46.2	47.3	46.7
Province 1	Okhaldhunga	Siddhicharan Municipality	108.0	118.8	113.4	96.3	97.4	96.8	94.2	93.7	93.9	87.6	82.7	85.1	101.1	106.2	103.7	92.0	90.0	91.0	97.6	109.9	103.8	86.9	82.3	84.6	58.3	56.0	57.1	44.6	47.9	46.2
Province 1	Okhaldhunga	Sunkoshi Rural Municipality	106.8	111.0	108.9	96.3	97.3	96.8	95.2	92.9	94.0	87.5	80.7	84.1	101.0	101.9	101.4	91.9	89.0	90.5	82.1	92.3	87.2	83.0	84.4	83.7	79.9	51.9	65.9	44.2	48.9	46.6
Province 1	Khotang	Aiselukharka Rural Municipality	107.2	117.4	112.3	96.3	97.4	96.8	103.4	88.5	95.9	87.4	83.4	85.4	105.3	102.9	104.1	91.8	90.4	91.1	87.6	74.0	80.8	76.9	80.4	78.7	69.0	75.1	72.1	22.4	27.2	24.8
Province 1	Khotang	Barahapokhari Rural Municipality	104.4	108.9	106.6	96.3	97.2	96.8	93.8	102.0	97.9	87.5	87.0	87.2	99.1	105.5	102.3	91.9	92.1	92.0	107.1	108.9	108.0	74.6	87.9	81.3	141.8	95.3	118.5	22.2	27.2	24.7
Province 1	Khotang	Municipality	108.2	119.5	113.8	96.3	97.3	96.8	105.7	109.0	107.3	87.4	86.5	86.9	106.9	114.2	110.6	91.9	91.9	91.9	95.4	112.0	103.7	76.0	83.6	79.8	59.4	71.3	65.3	22.5	26.6	24.5

Annex 7.1: Net Enrolment Rate (NER), Gross Enrolment Rate- GER) in different levels

Province	District	Local Level	GER (1-5)			NER (1-5)			GER (6-8)			NER (6-8)			GER (Basic)			NER (Basic)			GER, 9-10			NER, 9-10			GER, 11-12			NER, 11-12		
			G	B	T	G	B	T	G	B	T	G	B	T	G	B	T	G	B	T	G	B	T	G	B	T	G	B	T	G	B	T
Province 1	Khotang	Halesi Tuwachung Municipality	103.3	110.8	107.0	96.8	97.1	97.0	109.1	115.6	112.4	87.4	87.7	87.5	106.2	113.2	109.7	92.1	92.4	92.2	81.1	68.9	75.0	73.7	83.9	78.8	46.2	51.6	48.9	22.2	27.1	24.7
Province 1	Khotang	Jantedhunga Rural Municipality	107.9	104.0	105.9	96.6	97.2	96.9	103.6	116.5	110.0	87.8	88.5	88.1	105.7	110.3	108.0	92.2	92.8	92.5	66.2	98.1	82.2	75.7	87.0	81.4	48.0	46.9	47.5	22.3	27.2	24.8
Province 1	Khotang	Kepilasagadhi Rural Municipality	109.4	127.2	118.3	96.7	97.4	97.0	109.8	119.4	114.6	87.5	87.7	87.6	109.6	123.3	116.4	92.1	92.5	92.3	106.8	80.4	93.6	78.5	84.4	81.5	47.1	68.5	57.8	23.3	27.1	25.2
Province 1	Khotang	Khotehang Rural Municipality	106.7	110.1	108.4	96.1	97.3	96.7	104.4	110.3	107.3	87.4	90.7	89.0	105.5	110.2	107.8	91.7	94.0	92.9	89.2	100.2	94.7	67.2	86.1	76.6	72.2	57.9	65.1	21.7	26.9	24.3
Province 1	Khotang	Rawa Besi Rural Municipality	104.8	109.4	107.1	96.5	97.4	96.9	102.3	107.2	104.8	87.5	89.5	88.5	103.5	108.3	105.9	92.0	93.4	92.7	104.0	93.9	98.9	65.9	86.6	76.2	101.9	90.5	96.2	21.5	27.0	24.2
Province 1	Khotang	Municipality	107.2	106.6	106.9	96.5	97.2	96.8	112.8	119.6	116.2	87.5	95.3	91.4	110.0	113.1	111.5	92.0	96.3	94.1	85.9	81.6	83.8	67.7	82.2	75.0	47.5	42.9	45.2	21.5	26.5	24.0
Province 1	Khotang	Sakela Rural Municipality	106.8	105.6	106.2	96.4	97.3	96.9	113.5	120.5	117.0	87.4	91.5	89.5	110.1	113.0	111.6	91.9	94.4	93.2	59.0	44.6	51.8	71.4	79.2	75.3	63.2	25.8	44.5	21.5	25.7	23.6
Province 1	Udayapur	Belaka Municipality	112.9	122.0	117.5	96.9	97.1	97.0	96.9	114.4	105.7	87.4	95.6	91.5	104.9	118.2	111.6	92.1	96.4	94.2	99.0	92.5	95.7	94.4	85.9	90.2	122.3	105.8	114.1	52.9	37.0	44.9
Province 1	Udayapur	Chaudandigadhi Municipality	108.0	109.2	108.6	96.6	97.2	96.9	107.4	116.4	111.9	87.3	91.5	89.4	107.7	112.8	110.2	91.9	94.3	93.1	101.6	99.9	100.7	96.1	82.1	89.1	95.9	92.6	94.3	53.9	36.9	45.4
Province 1	Udayapur	Katari Municipality	118.0	122.5	120.2	96.1	97.4	96.7	108.0	115.5	111.7	87.4	88.5	87.9	113.0	119.0	116.0	91.7	92.9	92.3	108.9	78.6	93.8	97.9	79.0	88.5	52.7	51.8	52.2	56.3	37.0	46.6
Province 1	Udayapur	Rautamai Rural Municipality	105.5	111.5	108.5	96.2	97.3	96.8	102.7	112.1	107.4	87.4	90.7	89.0	104.1	111.8	108.0	91.8	94.0	92.9	104.9	89.1	97.0	95.0	88.1	91.6	93.1	90.8	92.0	55.1	38.0	46.6
Province 1	Udayapur	Limchungbung Rural Municipality	105.8	108.8	107.3	96.7	97.4	97.0	101.4	114.8	108.1	87.6	93.6	90.6	103.6	111.8	107.7	92.1	95.5	93.8	112.3	91.8	102.1	84.7	84.7	84.7	63.3	51.1	57.2	44.2	48.9	46.6
Province 1	Udayapur	Tapli Rural Municipality	125.7	127.6	126.7	96.8	97.2	97.0	109.6	117.3	113.4	87.4	88.7	88.1	117.6	122.5	120.0	92.1	93.0	92.6	109.8	120.9	115.3	100.5	86.9	93.7	112.6	123.3	118.0	55.3	38.0	46.7
Province 1	Udayapur	Triyuga Municipality	124.1	125.0	124.6	96.1	97.3	96.7	103.5	97.1	100.3	87.5	83.0	85.3	113.8	111.1	112.4	91.8	90.2	91.0	98.3	94.7	96.5	96.8	85.6	91.2	104.5	94.3	99.4	53.4	37.6	45.5
Province 1	Udayapur	Udayapurgadhi Rural Municipality	110.0	107.7	108.8	96.4	97.1	96.7	112.9	118.2	115.5	87.5	87.4	87.5	111.4	112.9	112.2	92.0	92.2	92.1	100.9	72.3	86.6	95.9	78.0	87.0	88.1	69.7	78.9	52.5	37.8	45.2
Madhesh	Saptari	Municipality	118.6	129.3	124.0	96.7	97.2	96.9	115.4	119.2	117.3	88.0	90.0	89.0	117.0	124.3	120.7	92.3	93.6	93.0	88.8	143.9	116.3	76.1	83.8	80.0	16.0	1.7	12.3	38.2	33.5	35.9
Madhesh	Saptari	Rajgadh Rural Municipality	117.0	128.1	122.6	96.3	97.3	96.8	97.2	104.1	100.7	88.1	91.5	89.8	107.1	116.1	111.6	92.2	94.4	93.3	81.9	74.1	78.0	83.1	80.0	81.6	62.3	102.5	81.0	40.0	41.4	40.7
Madhesh	Saptari	Bishnupur Rural Municipality	121.5	109.5	115.5	96.1	97.4	96.7	103.7	98.2	100.9	84.9	77.1	81.0	112.6	103.8	108.2	90.5	87.2	88.9	158.3	184.4	171.3	76.6	90.7	83.6	127.9	89.3	108.4	39.6	42.5	41.1
Madhesh	Saptari	Bodebarsaien Municipality	115.8	136.6	126.2	96.5	97.2	96.9	114.7	111.0	112.9	87.4	91.5	89.4	115.2	123.8	119.5	91.9	94.4	93.2	82.2	97.3	89.8	80.7	86.2	83.4	29.6	29.9	33.5	39.7	42.8	41.3
Madhesh	Saptari	Chhinnamasta Rural Municipality	104.4	108.6	106.5	96.5	97.3	96.9	115.2	112.4	113.8	87.6	85.9	86.7	109.8	110.5	110.1	92.0	91.6	91.8	70.7	90.0	80.4	73.6	91.0	82.3	0.0	0.0	0.0	4.5	7.1	5.8
Madhesh	Saptari	Dakneshwori Municipality	105.6	103.3	104.4	96.4	97.1	96.7	106.5	119.3	112.9	87.4	90.0	88.7	106.0	111.3	108.7	91.9	93.5	92.7	89.5	95.2	92.3	77.4	84.7	81.1	58.9	30.8	50.1	38.3	42.1	40.2
Madhesh	Saptari	Hanumannagar Kankalini Municipality	105.0	106.5	105.7	96.9	97.2	97.0	107.8	108.1	108.0	87.4	85.9	86.7	106.4	107.3	106.8	92.1	91.6	91.8	93.5	85.0	89.2	83.7	88.7	86.2	44.3	31.8	43.9	39.7	42.4	41.0
Madhesh	Saptari	Kanchanroop Municipality	109.1	109.7	109.4	96.6	97.4	97.0	115.9	117.8	116.8	87.5	89.4	88.4	112.5	113.7	113.1	92.1	93.4	92.7	92.7	83.9	88.3	82.9	82.4	82.6	28.5	32.0	33.9	39.6	42.4	41.0
Madhesh	Saptari	Khadak Municipality	113.3	120.7	117.0	96.1	97.2	96.6	111.7	114.7	113.2	87.4	91.1	89.2	112.5	117.7	115.1	91.7	94.2	92.9	82.8	77.6	80.2	83.4	86.9	85.2	21.6	23.2	26.2	40.6	42.4	41.5
Madhesh	Saptari	Mahadeva Rural Municipality	130.2	155.2	142.7	96.2	97.3	96.8	108.8	110.3	109.5	87.4	83.3	85.4	119.5	132.8	126.1	91.8	90.3	91.1	123.2	103.4	113.3	78.5	85.9	82.2	28.4	26.6	31.3	38.9	42.4	40.7
Madhesh	Saptari	Rajbiraj Municipality	141.4	151.7	146.5	96.7	97.1	96.9	109.8	111.3	110.5	87.4	90.5	88.9	125.6	131.5	128.5	92.0	93.8	92.9	100.2	137.2	118.7	80.3	81.8	81.1	2.9	1.8	5.9	32.5	33.5	33.0
Madhesh	Saptari	Rupani Rural Municipality	119.9	129.7	124.8	96.8	97.2	97.0	106.4	121.6	114.0	87.4	95.6	91.5	113.2	125.7	119.4	92.1	96.4	94.2	100.7	83.8	92.2	78.1	85.2	81.7	46.3	38.4	46.7	39.0	41.8	40.4
Madhesh	Saptari	Saptakoshi Municipality	134.0	150.4	142.2	96.1	97.4	96.7	102.0	112.5	107.2	87.4	91.5	89.5	118.0	131.4	124.7	91.8	94.4	93.1	93.4	100.3	96.9	77.9	86.4	82.2	44.6	38.2	45.4	38.9	42.4	40.7
Madhesh	Saptari	Shambhunath Municipality	122.9	113.8	118.3	96.4	97.2	96.8	110.9	117.1	114.0	87.6	90.5	89.0	116.9	115.5	116.2	92.0	93.9	92.9	92.3	98.5	95.4	77.6	84.4	81.0	34.7	32.2	37.7	38.8	41.8	40.3
Madhesh	Saptari	Surunga Municipality	108.4	127.9	118.1	96.7	97.3	97.0	98.1	116.3	107.2	87.6	93.6	90.6	103.2	122.1	112.7	92.1	95.5	93.8	77.3	89.3	83.3	77.8	85.7	81.8	59.3	16.2	43.4	38.6	42.3	40.4
Madhesh	Saptari	Tilathi Koiladi Rural Municipality	113.1	143.4	128.3	96.3	97.1	96.7	106.6	122.0	114.3	87.5	93.6	90.6	109.9	132.7	121.3	91.9	95.4	93.6	152.4	136.8	144.6	81.1	88.2	84.6	20.5	14.2	21.0	39.4	42.0	40.7
Madhesh	Saptari	Tirahut Rural Municipality	120.0	153.6	136.8	96.1	97.2	96.6	110.1	95.2	102.7	87.7	83.0	85.4	115.0	124.4	119.7	91.9	90.1	91.0	86.5	93.6	90.0	73.8	80.3	77.1	44.6	32.9	42.1	37.2	41.8	39.5
Madhesh	Saptari	Balan Bihul Rural Municipality	119.1	133.3	126.2	96.2	97.4	96.8	105.8	104.4	105.1	87.4	87.4	87.4	112.5	118.9	115.7	91.8	92.4	92.1	82.7	116.6	99.7	75.5	83.8	79.7	0.0	0.0	0.0	4.5	7.1	5.8
Madhesh	Siraha	Arnama Rural Municipality	121.8	123.0	122.4	96.7	97.2	96.9	109.4	109.9	109.7	87.6	87.9	87.8	115.6	116.5	116.0	92.1	92.6	92.4	129.3	139.8	134.5	63.9	76.9	70.4	37.4	31.2	38.2	40.1	42.9	41.5
Madhesh	Siraha	Aurahi Rural Municipality	114.9	125.5	120.2	96.8	97.3	97.0	105.0	106.3	105.7	87.4	79.5	83.5	110.0	115.9	112.9	92.1	88.4	90.3	67.1	65.4	66.2	58.3	68.9	63.6	49.9	26.7	43.8	40.8	42.7	41.8
Madhesh	Siraha	Bariyarpatti Rural Municipality	143.2	131.3	137.3	96.1	97.1	96.6	128.1	125.6	126.9	87.5	89.4	88.5	135.7	128.5	132.1	91.8	93.3	92.5	118.7	95.8	107.2	57.9	76.8	67.3	77.8	31.7	60.3	41.5	42.8	42.1
Madhesh	Siraha	Bhagawanpur Rural Municipality	126.5	141.2	133.9	96.4	97.2	96.8	121.1	120.7	120.9	87.5	90.3	88.9	123.8	131.0	127.4	92.0	93.7	92.8	127.4	106.9	117.1	57.7	82.4	70.1	42.0	25.1	39.0	41.6	43.9	42.8
Madhesh	Siraha	Bishnupur Rural Municipality	155.9	151.3	153.6	96.7	97.3	97.0	101.9	93.2	97.6	88.0	83.6	85.8	128.9	122.3	125.6	92.3	90.5	91.4	144.5	100.9	122.7	83.9	87.2	85.6	75.4	78.4	80.4	39.6	42.5	41.1
Madhesh	Siraha	Dhangadhimai Municipality	138.2	142.6	140.4	96.3	97.1	96.7	110.6	93.7	102.2	88.1	83.6	85.9	124.4	118.1	121.3	92.2	90.4	91.3	113.1	110.3	111.7	63.5	75.0	69.2	51.6	26.7	43.0	40.3	44.0	42.1
Madhesh	Siraha	Golbazar Municipality	125.2	114.0	119.6	96.8	97.2	97.0	102.1	97.2	99.6	87.5	83.4	85.5	113.6	105.6	109.6	92.2	90.3	91.2	85.6	110.0	97.8	64.0	78.9	71.4	18.8	4.1	15.2	40.8	35.5	38.2
Madhesh	Siraha	Kalyanpur Municipality	136.7	135.9	136.3	96.1	97.1	96.6	96.3	98.1	97.2	87.4	88.3	87.8	116.5	117.0	116.8	91.7	92.7	92.2	75.7	99.6	87.7	63.0	79.1	71.1	87.0	65.0	79.0	41.7	43.8	42.8
Madhesh	Siraha	Karjanha Municipality	149.8	136.1	142.9	96.4	97.2	96.8	95.1	92.4	93.8	87.6	81.5	84.5	122.5	114.2	118.3	92.0	89.3	90.6	91.2	104.0	97.6	62.0	78.9	70.5	45.2	35.1	44.4	41.5	43.8	42.7
Madhesh	Siraha	Lahan Municipality	123.2	115.9	119.5	96.7	97.2	96.9	107.0	104.6	105.8	87.4	81.7	84.5	115.1	110.2	112.6	92.0	89.4	90.7	77.9	102.1	90.0	59.4	78.5	68.9	4.4	4.5	8.3	34.5	35.8	35.2
Madhesh	Siraha	Laxmipur Patari Rural Municipality	122.2	130.9	126.6	96.3	97.6	97.0	105.9	94.6	100.3	87.4	81.7	84.5	114.1	112.8	113.4	91.8	89.6	90.7	122.8	125.6	124.2	64.5	79.2	71.8	78.2	62.5	73.9	40.6	43.8	42.2
Madhesh	Siraha	Mirchaiya Municipality	130.9	130.3	130.6	96.8	97.5	97.1	104.2	118.3	111.3	87.5	90.4	88.9	117.5	124.3	120.9	92.2	93.9	93.0	82.6	103.3	92.9	61.7	77.1	69.4	48.8	41.8	48.5	41.4	42.9	42.2
Madhesh	Siraha	Naraha Rural Municipality	128.4	136.3	132.3	96.1	97.6	96.8	107.6	115.6	111.6	87.4	93.6	90.5	118.0	126.0	122.0	91.8	95.6	93.7	73.7	78.5	76.1	62.6	77.7	70.2	42.0	49.9	49.7	41.0	43.2	42.1
Madhesh	Siraha	Navarajpur Rural Municipality	112.5	105.3	108.9	96.4	97.5	96.9	108.6	122.1	115.3	87.4	93.6	90.5	110.6	113.7	112.1	91.9	95.5	93.7	102.8	108.9	105.8	59.6	79.2	69.4	24.8	25.8	29.1	41.2	43.8	42.5
Madhesh	Siraha	Sakhuwanankarkatti Rural Municipality	139.3	134.9	137.1	96.7	97.6	97.1	103.7	108.9	106.3	87.4	88.5	87.9	121.5	121.9	121.7	92.0	93.0	92.5	169.8	156.7	163.2	65.3	77.6	71.5	81.5	57.4	72.4	40.8	43.2	42.0
Madhesh	Siraha	Siraha Municipality	143.1	143.5	143.3	96.3	97.5	96.9	109.6	116.1	112.8	87.4	93.5	90.4	126.4	129.8	128.1	91.8	95.5	93.7	79.1	86.1	82.6	59.8	76.9	68.4	35.0	60.2	51.3	40.8	43.7	42.2
Madhesh	Siraha	Sukhipur Municipality	123.7	123.3	123.5	96.3	97.6	96.9	113.5	120.5	117.0	87.4	97.6	92.5	118.6	121.9	120.2	91.9	97.6	94.7	125.9	117.9	121.9	61.4	76.5	69.0	44.8	42.8	47.7	41.4	43.4	42.4
Madhesh	Dhanusha	Aurahi Rural Municipality	130.6	147.0	138.8	96.3	97.6	97.0	112.8	122.9	117.9	87.6	92.4	90.0	121.7	134.9	128.3	91.9	95.0	93.5	152.7	133.4	143.1	61.4	75.5	68.5	4.3	4.8	8.5	33.9	34.8	34.3
Madhesh	Dhanusha	Bateswor Rural Municipality	148.3	150.3	149.3	96.3	97.6	97.0	104.5	120.1	112.3	87.6	97.8	92.7	126.4	135.2	130.8	92.0	97.7	94.8	119.8	95.1	107.4	70.4	72.8	71.6	30.6	14.5	26.1	28.8	32.9	30.9
Madhesh	Dhanusha	Bideha Municipality	156.0	149.9	153.0	96.3	97.5	96.9	110.5	114.8	112.7	87.5	93.9	90.7	133.3	132.4	132.8	91.9	95.7	93.8	99.2	110.4	104.8	72.3	73.6	73.0	80.1	78.2	82.2	29.2	33.0	31.1
Madhesh	Dhanusha	Kshireshwornath Municipality	104.1	117.4	110.8	96.9	97.6	97.2	116.7	114.3	115.5	87.7	94.7	91.2	110.4	115.8	113.1	92.3	96.1	94.2	75.3	70.8	73.1	67.1	74.4	70.7	18.5	13.4	19.3	28.7	33.6	31.1
Madhesh	Dhanusha	Dhanauji Rural Municipality	148.3	144.0	146.1	96.7	97.6	97.2	93.8	89.4	91.6	87.4	83.4	85.4	121.0	116.7	118.9	92.0	90.5	91.3	85.4	95.1	90.2	69.9	70.6	70.3	80.0	60.9	75.3	29.3	33.7	31.5
Madhesh	Dhanusha	Dhanusadham Municipality	118.7	147.7	133.2	96.3	97.6	97.0	127.7	119.7	123.7	88.4	83.3	85.8	123.2	133.7	128.5	92.3	90.5	91.4	92.0	76.9	84.5	73.0	73.4	73.2	14.4	14.6	18.2	29.4	34.0	31.7
Madhesh	Dhanusha	Ganeshman Charnath Municipality	127.3	143.3	135.3	96.1	97.6	96.8	112.2	113.3	112.8	88.6	90.5	89.5	119.7	128.3	124.0	92.3	94.0	93.2	82.9	85.6	84.3	66.4	75.2	70.8	28.5	21.9	24.9	28.5	25.7	27.1
Madhesh	Dhanusha	Hanspur Municipality	126.9	144.2	135.5	96.2	97.6	96.9	116.0	110.5	113.3	87.6	90.8	89.2	121.4	127.4	124.4	91.9	94.2	93.0	90.5	99.0	94.8	71.5	74.4	73.0	73.4	50.6	64.6	28.8	33.4	31.1
Madhesh	Dhanusha	Janaknandini Rural Municipality	119.7	135.6	127.6	96.7	97.6	97.1	111.9	111.0	111.4	87.6	90.7	89.1	115.8	123.3	119.5	92.1	94.1	93.1	52.8	53.6	53.2	71.4	74.3	72.9	23.4	21.7	22.4	22.4	25.6	24.0
Madhesh	Dhanusha	Janakpurdham Sub Metropolitan City	108.2	111.6	109.9	96.8	97.1	96.9	98.0	109.6	103.8	87.5	90.5	89.0	103.1	110.6	106.8	92.2	93.8	93.0	74.8	67.7	71.2	68.6	75.1	71.9	21.6	21.6	21.6	22.3	25.6	24.0
Madhesh	Dhanusha	Kamala Municipality	115.1	142.4	128.8	96.1	97.2	96.6	115.9	123.4	119.7	87.7	93.6	90.7	115.5	132.9	124.2	91.9	95.4	93.7	93.7	88.2	91.0	72.4	74.8	73.6	18.2	31.1	25.6	29.2	33.6	31.4

Annex 7.1: Net Enrolment Rate (NER), Gross Enrolment Rate- GER) in different levels

Province	District	Local Level	GER (1-5)			NER (1-5)			GER (6-8)			NER (6-8)			GER (Basic)			NER (Basic)			GER, 9-10			NER, 9-10			GER, 11-12			NER, 11-12		
			G	B	T	G	B	T	G	B	T	G	B	T	G	B	T	G	B	T	G	B	T	G	B	T	G	B	T	G	B	T
Madhesh	Dhanusha	Laxminiya Rural Municipality	114.9	108.4	111.7	96.4	97.4	96.9	105.0	114.5	109.7	87.4	93.6	90.5	110.0	111.5	110.7	91.9	95.5	93.7	93.4	66.5	80.0	75.1	72.4	73.8	21.6	51.4	32.7	29.2	33.0	31.1
Madhesh	Dhanusha	Mithila Bihari Rural Municipality	143.5	146.7	145.1	96.7	97.3	97.0	112.0	116.0	114.0	88.5	93.5	91.0	127.8	131.3	129.6	92.6	95.4	94.0	116.4	100.0	108.2	68.7	72.9	70.8	67.2	78.9	77.6	28.9	33.2	31.0
Madhesh	Dhanusha	Mithila Municipality	103.8	103.6	103.7	96.3	97.4	96.8	105.2	107.3	106.3	87.7	93.5	90.6	104.5	105.5	105.0	92.0	95.4	93.7	83.2	72.1	77.6	70.3	73.8	72.1	36.9	31.5	38.2	28.9	33.2	31.0
Madhesh	Dhanusha	Municipality	112.1	122.1	117.1	96.8	97.2	97.0	112.6	120.4	116.5	88.4	97.5	92.9	112.4	121.3	116.8	92.6	97.4	95.0	91.1	103.4	97.2	71.7	73.4	72.6	31.5	63.5	47.5	29.2	33.2	31.2
Madhesh	Dhanusha	Nagarain Municipality	113.3	141.2	127.3	96.1	97.3	96.7	110.4	106.1	108.2	87.4	94.5	90.9	111.8	123.7	117.7	91.8	95.9	93.8	96.3	80.5	88.4	69.7	72.0	70.9	49.9	31.0	45.2	28.8	33.5	31.2
Madhesh	Dhanusha	Sabaila Municipality	132.5	134.2	133.3	96.4	97.1	96.7	111.2	117.5	114.4	88.4	97.6	93.0	121.9	125.8	123.8	92.4	97.3	94.9	52.9	67.2	60.1	66.3	73.1	69.7	87.1	109.5	101.0	28.6	33.1	30.8
Madhesh	Dhanusha	Sahidnagar Municipality	136.7	148.2	142.5	96.7	97.2	96.9	114.7	120.4	117.6	88.5	94.5	91.5	125.7	134.3	130.0	92.6	95.8	94.2	78.0	85.7	81.9	73.1	73.7	73.4	29.0	27.8	32.0	28.6	33.3	30.9
Madhesh	Mahottari	Aurahi Municipality	129.7	134.6	132.1	96.3	97.4	96.8	102.9	109.0	105.9	88.5	94.5	91.5	116.3	121.8	119.0	92.4	95.9	94.2	92.7	91.0	91.8	64.9	76.1	70.5	51.4	46.0	52.2	40.8	42.7	41.8
Madhesh	Mahottari	Balwa Municipality	120.3	113.7	117.0	96.8	97.3	97.1	103.6	92.6	98.1	88.5	83.1	85.8	111.9	103.1	107.5	92.7	90.2	91.4	87.5	80.1	83.8	66.4	62.4	64.4	82.2	49.3	68.3	33.6	34.0	33.8
Madhesh	Mahottari	Bardibas Municipality	125.3	132.3	128.8	96.1	97.4	96.7	116.5	114.7	115.6	88.4	90.7	89.5	120.9	123.5	122.2	92.3	94.0	93.1	103.2	105.1	104.2	65.8	60.7	63.3	47.4	51.3	53.2	34.1	34.1	34.1
Madhesh	Mahottari	Bhangaha Municipality	136.3	134.8	135.5	96.4	97.2	96.8	112.9	112.5	112.7	88.3	94.5	91.4	124.6	123.7	124.1	92.4	95.9	94.1	59.9	56.4	58.1	64.1	59.9	62.0	67.0	11.5	42.1	34.2	34.9	34.5
Madhesh	Mahottari	Ekdara Rural Municipality	125.1	126.3	125.7	96.7	97.3	97.0	100.8	111.4	106.1	88.4	97.6	93.0	112.9	118.8	115.9	92.5	97.5	95.0	95.0	67.5	81.3	69.5	65.5	67.5	43.9	27.6	36.6	34.3	35.1	34.7
Madhesh	Mahottari	Gaushala Municipality	121.1	139.4	130.2	96.3	97.1	96.7	112.6	113.6	113.1	88.5	87.9	88.2	116.8	126.5	121.7	92.4	92.5	92.5	82.0	76.4	79.2	65.4	64.2	64.8	76.0	36.1	54.5	33.3	35.9	34.6
Madhesh	Mahottari	Jaleswor Municipality	125.0	129.7	127.4	96.3	97.2	96.7	112.1	119.5	115.8	88.5	91.6	90.0	118.5	124.6	121.6	92.4	94.4	93.4	104.7	95.2	100.0	69.4	66.9	68.2	39.2	31.6	38.7	33.6	34.6	34.1
Madhesh	Mahottari	Loharpatti Municipality	129.2	118.1	123.7	96.3	97.3	96.8	102.3	109.4	105.8	88.6	93.9	91.2	115.7	113.8	114.8	92.5	95.6	94.0	110.2	97.2	103.7	67.6	66.9	67.3	71.0	63.2	70.8	34.3	34.8	34.5
Madhesh	Mahottari	Mahottari Rural Municipality	127.4	124.6	126.0	96.3	97.4	96.8	109.0	108.3	108.7	88.4	94.7	91.5	118.2	116.4	117.3	92.4	96.0	94.2	83.7	68.8	76.2	64.6	64.3	64.5	49.4	52.3	54.6	34.2	34.8	34.5
Madhesh	Mahottari	Manra Sisawa Municipality	117.0	118.3	117.6	96.3	97.2	96.8	111.4	115.9	113.6	88.4	97.3	92.9	114.2	117.1	115.6	92.4	97.3	94.8	84.3	69.6	77.0	67.5	66.2	66.9	22.6	29.4	30.2	34.1	34.8	34.4
Madhesh	Mahottari	Matihani Municipality	125.4	128.8	127.1	96.1	97.3	96.7	119.2	120.7	120.0	88.4	97.5	92.9	122.3	124.7	123.5	92.2	97.4	94.8	75.9	69.3	72.6	69.0	64.6	66.8	29.3	43.8	40.6	33.5	34.8	34.1
Madhesh	Mahottari	Pipra Rural Municipality	126.0	122.2	124.1	96.4	97.1	96.7	110.8	109.4	110.1	88.4	97.6	93.0	118.4	115.8	117.1	92.4	97.4	94.9	105.9	65.4	85.7	68.1	62.1	65.1	82.8	65.8	77.5	34.1	34.1	34.1
Madhesh	Mahottari	Ramgopalpur Municipality	120.6	130.4	125.5	96.7	97.2	96.9	102.2	107.1	104.6	88.4	94.5	91.4	111.4	118.7	115.1	92.5	95.8	94.2	114.8	95.8	105.3	67.1	56.8	62.0	30.3	19.7	28.0	33.8	34.3	34.0
Madhesh	Mahottari	Samsi Rural Municipality	128.4	132.0	130.2	96.3	97.4	96.8	96.9	96.4	96.7	88.8	80.5	84.6	112.6	114.2	113.4	92.5	88.9	90.7	106.3	80.7	93.5	66.0	60.6	63.3	0.0	0.0	0.0	4.5	7.1	5.8
Madhesh	Mahottari	Sonama Rural Municipality	121.0	120.1	120.6	96.8	97.2	97.0	102.0	109.1	105.5	88.3	86.7	87.5	111.5	114.6	113.1	92.6	92.0	92.3	99.2	91.2	95.2	67.8	62.3	65.1	95.0	64.2	83.5	34.1	34.3	34.2
Madhesh	Sarlahi	Bagmati Municipality	106.5	106.8	106.7	96.1	97.3	96.7	98.1	103.8	101.0	88.6	80.7	84.6	102.3	105.3	103.8	92.3	89.0	90.7	39.7	61.4	50.6	66.0	72.3	69.2	51.6	39.0	49.9	33.3	45.7	39.5
Madhesh	Sarlahi	Balara Municipality	102.3	103.7	103.0	96.4	97.1	96.7	110.9	114.7	112.8	88.4	92.5	90.4	106.6	109.2	107.9	92.4	94.8	93.6	54.8	61.4	58.1	66.1	73.4	69.8	5.3	5.9	9.4	33.8	37.6	35.7
Madhesh	Sarlahi	Barahathawa Municipality	125.1	132.2	128.6	96.7	97.2	96.9	95.4	90.1	92.8	88.5	83.1	85.8	110.2	111.2	110.7	92.6	90.1	91.4	82.6	108.0	95.3	69.8	76.0	72.9	42.1	62.6	56.4	34.3	45.6	40.0
Madhesh	Sarlahi	Basbariya Rural Municipality	127.9	114.4	121.1	96.3	97.4	96.8	101.6	93.6	97.6	88.7	83.5	86.1	114.7	104.0	109.4	92.5	90.4	91.5	71.6	95.4	83.5	71.3	76.4	73.8	0.0	0.0	0.0	4.5	7.1	5.8
Madhesh	Sarlahi	Bishnu Rural Municipality	132.9	132.9	132.9	96.3	97.2	96.8	109.0	94.6	101.8	88.6	81.9	85.2	121.0	113.7	117.3	92.5	89.6	91.0	65.3	99.6	82.4	64.0	77.1	70.5	82.2	40.6	65.8	34.6	47.2	40.9
Madhesh	Sarlahi	Brahmapuri Rural Municipality	133.1	130.8	131.9	96.3	97.3	96.8	107.7	97.2	102.5	88.5	83.4	85.9	120.4	114.0	117.2	92.4	90.3	91.4	92.3	88.0	90.2	66.3	73.6	69.9	96.3	86.0	93.8	33.5	46.9	40.2
Madhesh	Sarlahi	Chakraghatta Rural Municipality	112.1	110.9	111.5	96.3	97.1	96.7	102.7	107.4	105.1	90.9	94.6	92.8	107.4	109.2	108.3	93.6	95.8	94.7	79.7	86.7	83.2	66.3	76.8	71.6	18.2	31.1	25.6	11.4	15.1	13.3
Madhesh	Sarlahi	Chandranagar Rural Municipality	161.4	147.3	154.3	96.3	97.2	96.7	107.5	117.3	112.4	91.1	97.8	94.5	134.4	132.3	133.4	93.7	97.5	95.6	88.1	95.7	91.9	62.9	71.7	67.3	21.6	51.4	32.7	33.8	46.4	40.1
Madhesh	Sarlahi	Dhankaul Rural Municipality	146.6	157.7	152.1	96.3	97.4	96.8	98.3	117.8	108.0	90.4	79.6	85.0	122.4	137.8	130.1	93.4	88.5	90.9	105.5	108.3	106.9	70.5	76.9	73.7	0.0	0.0	0.0	4.5	7.1	5.8
Madhesh	Sarlahi	Godaita Municipality	148.0	136.7	142.3	96.3	97.2	96.8	104.6	98.3	101.4	90.4	84.9	87.6	126.3	117.5	121.9	93.4	91.1	92.2	95.0	88.5	91.8	66.7	76.4	71.6	26.0	14.6	23.7	34.3	46.7	40.5
Madhesh	Sarlahi	Haripur Municipality	145.2	149.9	147.5	96.3	97.3	96.8	106.0	116.6	111.3	90.5	97.7	94.1	125.6	133.2	129.4	93.4	97.5	95.5	77.8	62.2	70.0	70.1	72.4	71.3	103.0	55.3	81.8	34.5	45.7	40.1
Madhesh	Sarlahi	Haripurwa Municipality	141.5	146.6	144.1	96.3	97.1	96.7	94.4	104.9	99.6	90.6	89.7	90.1	117.9	125.8	121.9	93.4	93.4	93.4	180.4	143.7	162.1	68.8	72.7	70.8	107.9	102.0	108.8	34.1	46.0	40.0
Madhesh	Sarlahi	Harion Municipality	125.9	127.9	126.9	96.3	97.2	96.7	104.6	98.2	101.4	90.5	83.5	87.0	115.2	113.1	114.1	93.4	90.3	91.9	95.4	94.6	95.0	67.1	78.4	72.8	48.8	37.0	47.8	33.9	46.7	40.3
Madhesh	Sarlahi	Ishworpur Municipality	103.7	113.7	108.7	96.1	97.3	96.7	115.2	117.4	116.3	90.5	95.5	93.0	109.5	115.5	112.5	93.3	96.4	94.9	93.4	88.9	91.2	68.5	72.5	70.5	35.0	30.4	36.7	33.8	46.7	40.2
Madhesh	Sarlahi	Kabilasi Municipality	118.9	105.9	112.4	96.9	97.1	97.0	109.9	110.6	110.3	90.5	94.9	92.7	114.4	108.3	111.3	93.7	96.0	94.8	86.3	77.5	81.9	68.8	71.5	70.2	28.8	30.5	33.4	33.8	46.0	39.9
Madhesh	Sarlahi	Kaudena Rural Municipality	148.1	145.9	147.0	96.7	97.2	96.9	103.8	105.2	104.5	90.5	81.5	86.0	125.9	125.6	125.8	93.6	89.3	91.5	105.3	74.1	89.7	69.2	74.2	71.7	87.4	89.0	91.9	33.9	40.1	37.0
Madhesh	Sarlahi	Lalbandi Municipality	119.2	122.3	120.8	96.3	97.1	96.7	110.2	106.3	108.3	90.5	89.5	90.0	114.7	114.3	114.5	93.4	93.3	93.3	93.9	124.7	109.3	61.6	69.0	65.3	32.5	48.7	44.6	33.6	45.7	39.6
Madhesh	Sarlahi	Malangwa Municipality	117.9	120.3	119.1	96.3	97.2	96.7	110.0	116.7	113.3	90.4	97.8	94.1	113.9	118.5	116.2	93.3	97.5	95.4	106.0	105.3	105.7	68.3	70.1	69.2	-1.4	8.2	6.9	27.6	38.1	32.8
Madhesh	Sarlahi	Parsa Rural Municipality	109.4	108.7	109.0	96.3	97.2	96.7	111.2	112.8	112.0	90.4	97.6	94.0	110.3	110.7	110.5	93.3	97.4	95.4	111.5	98.9	105.2	64.1	75.0	69.6	8.2	7.8	11.8	33.5	39.1	36.3
Madhesh	Sarlahi	Ramnagar Rural Municipality	126.0	111.4	118.7	96.1	97.7	96.9	99.6	93.0	96.3	88.3	77.8	83.0	112.8	102.2	107.5	92.2	87.7	90.0	69.2	22.3	45.7	67.7	73.0	70.4	12.6	28.7	24.6	34.8	46.7	40.7
Madhesh	Rautahat	Baudhimai Municipality	109.2	119.2	114.2	96.4	97.1	96.7	99.8	107.6	103.7	90.6	81.4	86.0	104.5	113.4	108.9	93.5	89.2	91.4	65.2	76.1	70.6	64.3	79.5	71.9	33.6	37.7	39.6	43.1	36.6	39.8
Madhesh	Rautahat	Brindaban Municipality	144.5	148.7	146.6	96.7	97.4	97.0	107.1	113.5	110.3	90.3	95.9	93.1	125.8	131.1	128.5	93.5	96.6	95.0	90.3	82.0	86.1	69.3	75.3	72.3	16.4	11.8	17.6	43.9	36.5	40.2
Madhesh	Rautahat	Chandrapur Municipality	125.2	146.5	135.9	96.3	97.2	96.8	107.2	109.7	108.5	90.3	92.6	91.4	116.2	128.1	122.2	93.3	94.9	94.1	84.6	97.9	91.3	67.2	77.7	72.5	6.9	1.4	7.7	37.7	34.5	36.1
Madhesh	Rautahat	Debahi Gonahi Municipality	110.0	111.5	110.7	96.1	97.3	96.7	98.5	95.0	96.8	90.6	83.1	86.8	104.2	103.2	103.7	93.3	90.2	91.8	88.4	64.2	76.3	69.6	76.8	73.2	7.9	29.5	22.5	37.8	37.4	37.6
Madhesh	Rautahat	Durga Bhagawati Rural Municipality	162.9	150.5	156.7	96.5	97.1	96.8	109.7	117.3	113.5	90.5	94.7	92.6	136.3	133.9	135.1	93.5	95.9	94.7	181.2	244.1	212.6	70.4	80.9	75.7	67.3	60.6	67.2	44.9	37.7	41.3
Madhesh	Rautahat	Gadhimai Municipality	152.9	154.7	153.8	96.5	97.2	96.8	100.5	112.2	106.3	90.4	87.7	89.0	126.7	133.4	130.1	93.4	92.4	92.9	118.0	112.7	115.4	67.8	79.6	73.7	31.2	30.9	34.5	43.8	37.1	40.5
Madhesh	Rautahat	Garuda Municipality	115.0	120.6	117.8	96.4	97.4	96.9	113.4	113.4	113.4	90.4	97.8	94.1	114.2	117.0	115.6	93.4	97.6	95.5	93.9	115.7	104.8	69.6	78.8	74.2	48.5	50.7	53.4	44.9	37.3	41.1
Madhesh	Rautahat	Gaur Municipality	126.7	123.0	124.9	96.9	97.2	97.1	104.5	113.7	109.1	91.0	94.9	92.9	115.6	118.4	117.0	94.0	96.1	95.0	91.3	80.2	85.8	69.3	80.2	74.8	48.0	32.3	40.4	44.7	37.4	41.0
Madhesh	Rautahat	Gujara Municipality	109.9	108.3	109.1	96.6	97.3	97.0	117.2	109.7	113.5	90.7	97.8	94.2	113.5	109.0	111.3	93.6	97.6	95.6	40.5	30.7	35.6	68.1	80.1	74.1	48.1	28.3	40.7	44.5	37.3	40.9
Madhesh	Rautahat	Ishanath Municipality	156.2	151.9	154.0	96.1	97.1	96.6	100.5	104.5	102.5	90.5	92.5	91.5	128.3	128.2	128.3	93.3	94.8	94.0	87.4	86.1	86.8	66.0	77.3	71.7	26.9	26.6	30.5	44.0	37.3	40.6
Madhesh	Rautahat	Katahariya Municipality	131.6	152.4	142.0	96.2	97.2	96.7	123.3	119.8	121.5	90.4	94.3	92.3	127.4	136.1	131.8	93.3	95.7	94.5	81.3	79.4	80.3	74.2	78.0	76.1	95.2	73.9	87.5	44.9	37.5	41.2
Madhesh	Rautahat	Madav Narayan Municipality	140.2	127.1	133.7	96.7	97.4	97.0	106.4	114.6	110.5	90.8	86.0	88.4	123.3	120.9	122.1	93.7	91.7	92.7	94.2	80.6	87.4	69.7	75.2	72.5	45.6	92.9	75.3	44.1	36.8	40.4
Madhesh	Rautahat	Maulapur Municipality	134.4	124.9	129.7	96.8	97.2	97.0	98.0	97.0	97.5	90.5	86.0	88.2	116.2	110.9	113.6	93.6	91.6	92.6	129.7	138.1	133.9	68.4	80.4	74.4	62.8	92.4	81.6	43.8	37.3	40.5
Madhesh	Rautahat	Paroha Municipality	136.6	133.1	134.8	96.1	97.3	96.7	116.5	113.6	115.1	90.8	86.0	88.4	126.5	123.4	125.0	93.4	91.6	92.5	90.8	84.6	87.7	67.4	76.3	71.9	54.5	45.0	52.7	43.8	36.8	40.3
Madhesh	Rautahat	Phatuwa Bijayapur Municipality	116.9	129.0	123.0	96.4	97.1	96.7	118.7	118.1	118.4	90.8	92.9	91.8	117.8	123.5	120.7	93.6	95.0	94.3	90.2	76.3	83.2	69.9	77.5	73.7	59.9	43.5	54.8	43.3	37.5	40.4
Madhesh	Rautahat	Rajdevi Municipality	135.8	131.7	133.7	96.7	97.2	96.9	115.6	113.4	114.5	90.4	95.9	93.1	125.7	122.5	124.1	93.5	96.5	95.0	88.6	71.8	80.2	72.5	79.1	75.8	74.2	69.6	75.3	43.9	36.9	40.4
Madhesh	Rautahat	Rajpur Municipality	144.5	147.0	145.7	96.3	97.3	96.8	112.2	124.5	118.4	90.5	97.8	94.2	128.4	135.7	132.0	93.4	97.6	95.5	91.3	118.5	104.9	66.4	77.6	72.0	38.6	36.2	41.6	43.5	36.6	40.0
Madhesh	Rautahat	Yamunamai Rural Municipality	130.6	139.8	135.2	96.1	97.1	96.6	113.7	113.3	113.5	90.3	97.6	93.9	122.1	126.6	124.4	93.2	97.4	95.3	160.6	158.1	159.4	73.1	79.8	76.5	86.1	77.8	86.1	44.9	36.8	40.8
Madhesh	Bara	Aadarsha Kotwal Rural Municipality	132.9	127.2	130.1	96.2	97.2	96.7	112.5	116.2	114.4	90.4	97.8	94.1	122.7	121.7	122.2	93.3	97.5	95.4	78.6	63.6	71.1	62.0	58.6	60.3	2.3	18.5	14.6	32.3	39.6	36.0

Annex 7.1: Net Enrolment Rate (NER), Gross Enrolment Rate- GER) in different levels

Province	District	Local Level	GER (1-5)			NER (1-5)			GER (6-8)			NER (6-8)			GER (Basic)			NER (Basic)			GER, 9-10			NER, 9-10			GER, 11-12			NER, 11-12		
			G	B	T	G	B	T	G	B	T	G	B	T	G	B	T	G	B	T	G	B	T	G	B	T	G	B	T	G	B	T
Madhesh	Bara	Baragadi Rural Municipality	111.3	107.3	109.3	96.7	97.1	96.9	119.4	122.8	121.1	90.4	93.9	92.1	115.3	115.0	115.2	93.5	95.5	94.5	57.7	44.3	51.0	67.1	57.4	62.3	0.0	0.0	0.0	4.5	7.1	5.8
Madhesh	Bara	Bishrampur Rural Municipality	128.3	130.1	129.2	96.8	97.2	97.0	119.3	114.5	116.9	90.5	97.4	93.9	123.8	122.3	123.0	93.7	97.3	95.5	85.2	81.0	83.1	61.4	60.2	60.8	0.0	0.0	0.0	4.5	7.1	5.8
Madhesh	Bara	Devtal Rural Municipality	134.3	115.9	125.1	96.1	97.2	96.6	112.8	120.0	116.4	90.4	97.8	94.1	123.5	118.0	120.7	93.2	97.5	95.4	106.5	83.6	95.0	66.7	59.3	63.0	0.0	0.0	0.0	4.5	7.1	5.8
Madhesh	Bara	Jeetpursimara Sub Metropolitan City	121.1	122.0	121.5	96.4	97.3	96.9	119.4	116.5	117.9	90.5	93.3	91.9	120.2	119.2	119.7	93.5	95.3	94.4	74.4	75.2	74.8	65.4	62.7	64.0	47.5	47.8	51.4	40.7	40.6	40.6
Madhesh	Bara	Kalaiya Sub Metropolitan City	101.7	112.9	107.3	96.7	97.1	96.9	105.2	111.2	108.2	90.5	92.4	91.4	103.4	112.1	107.8	93.6	94.7	94.1	71.3	63.2	67.3	64.1	64.0	64.1	29.9	40.8	39.0	40.8	40.8	40.8
Madhesh	Bara	Karaiyamai Rural Municipality	122.8	129.5	126.2	96.3	97.2	96.7	107.2	116.0	111.6	91.1	97.6	94.4	115.0	122.8	118.9	93.7	97.4	95.6	59.1	80.1	69.6	59.9	62.3	61.1	67.5	48.9	64.2	39.4	40.6	40.0
Madhesh	Bara	Kolhabi Municipality	110.0	121.1	115.5	96.8	97.9	97.3	113.4	121.4	117.4	90.5	97.6	94.0	111.7	121.2	116.5	93.7	97.7	95.7	78.4	57.9	68.1	61.4	62.2	61.8	40.8	12.1	29.7	39.9	40.2	40.0
Madhesh	Bara	Mahagadhimai Municipality	113.6	124.4	119.0	96.1	97.4	96.7	100.2	107.4	103.8	90.5	95.6	93.0	106.9	115.9	111.4	93.3	96.5	94.9	94.6	72.7	83.7	66.4	63.5	65.0	80.3	78.3	83.2	40.8	40.4	40.6
Madhesh	Bara	Nijgadh Municipality	127.2	148.3	137.7	96.4	97.3	96.9	120.4	122.2	121.3	90.3	92.7	91.5	123.8	135.2	129.5	93.3	95.0	94.2	92.0	89.1	90.6	68.2	62.4	65.3	90.2	78.6	88.7	40.6	40.5	40.6
Madhesh	Bara	Pachrauta Piparpati Municipality	132.9	120.9	126.9	96.7	97.4	97.0	122.0	119.9	120.9	90.4	97.6	94.0	127.4	120.4	123.9	93.5	97.5	95.5	86.8	65.1	76.0	67.1	61.2	64.2	30.5	36.4	37.4	40.5	40.4	40.5
Madhesh	Bara	Parwanipur Rural Municipality	122.8	117.6	120.2	96.3	97.2	96.8	111.1	101.9	106.5	90.4	86.4	88.4	116.9	109.7	113.3	93.3	91.8	92.6	135.1	103.0	119.0	62.1	59.7	60.9	65.5	55.4	63.6	40.0	39.9	39.9
Madhesh	Bara	Pheta Rural Municipality	148.3	142.7	145.5	96.8	97.3	97.0	105.9	114.0	110.0	90.5	90.9	90.7	127.1	128.4	127.7	93.7	94.1	93.9	92.5	77.9	85.2	68.1	62.9	65.5	40.7	30.7	38.9	40.9	40.7	40.8
Madhesh	Bara	Prasauni Rural Municipality	107.9	110.0	109.0	96.1	97.1	96.6	114.2	112.6	113.4	90.4	90.9	90.6	111.1	111.3	111.2	93.2	94.0	93.6	126.4	77.5	102.0	65.8	60.9	63.3	35.1	33.7	37.8	40.1	39.6	39.9
Madhesh	Bara	Simroungadh Municipality	120.0	124.8	122.4	96.4	97.2	96.8	111.5	109.2	110.4	90.5	92.9	91.7	115.8	117.0	116.4	93.5	95.0	94.2	77.4	69.9	73.7	63.1	63.1	63.1	4.3	1.2	6.7	32.9	32.5	32.7
Madhesh	Bara	Subarna Rural Municipality	149.7	132.4	141.1	96.7	97.4	97.0	115.0	120.8	117.9	90.5	97.8	94.2	132.3	126.6	129.5	93.6	97.6	95.6	96.0	74.2	85.1	66.3	63.9	65.1	91.3	110.2	104.0	39.9	39.9	39.9
Madhesh	Parsa	Bahudarmai Municipality	125.0	129.0	127.0	96.3	97.3	96.8	116.9	119.4	118.1	91.1	97.6	94.4	120.9	124.2	122.5	93.7	97.5	95.6	122.1	98.7	110.4	43.0	47.3	45.2	21.6	51.4	32.7	24.3	28.6	26.4
Madhesh	Parsa	Bindabasini Rural Municipality	123.6	126.9	125.2	96.3	97.4	96.8	109.3	106.5	107.9	90.5	96.3	93.4	116.4	116.7	116.6	93.4	96.8	95.1	80.9	63.0	72.0	42.3	43.5	42.9	0.0	0.0	0.0	4.5	7.1	5.8
Madhesh	Parsa	Birgunj Metropolitan City	128.7	135.1	131.9	96.3	97.2	96.8	105.0	105.8	105.4	92.6	94.1	93.3	116.8	120.4	118.6	94.4	95.7	95.0	88.3	110.4	99.4	46.7	49.7	48.2	8.3	19.1	17.8	24.9	28.5	26.7
Madhesh	Parsa	Chhipaharmai Rural Municipality	137.2	133.9	135.6	96.3	97.3	96.8	115.1	114.2	114.6	92.4	97.2	94.8	126.2	124.0	125.1	94.3	97.3	95.8	70.8	66.7	68.8	43.8	47.7	45.8	31.3	23.3	26.7	25.0	29.1	27.0
Madhesh	Parsa	Dhobini Rural Municipality	147.1	156.7	151.9	96.3	97.1	96.7	119.8	121.6	120.7	92.5	98.0	95.2	133.5	139.1	136.3	94.4	97.5	96.0	134.6	89.0	111.8	43.8	47.1	45.5	0.0	0.0	0.0	4.5	7.1	5.8
Madhesh	Parsa	Jaganathpur Rural Municipality	162.7	156.1	159.4	96.8	97.2	97.0	108.4	112.9	110.7	92.4	94.7	93.5	135.5	134.5	135.0	94.6	95.9	95.3	82.4	87.2	84.8	42.0	45.5	43.8	0.0	0.0	0.0	4.5	7.1	5.8
Madhesh	Parsa	Jira Bhawani Rural Municipality	132.9	136.1	134.5	96.6	97.3	97.0	121.7	129.7	125.7	92.4	95.6	94.0	127.3	132.9	130.1	94.5	96.4	95.5	71.8	71.4	71.6	41.7	46.4	44.0	99.5	144.8	114.7	24.6	28.9	26.7
Madhesh	Parsa	Kalikamai Rural Municipality	128.2	107.7	118.0	96.7	97.4	97.0	109.3	113.6	111.4	92.5	93.3	92.9	118.8	110.6	114.7	94.6	95.3	95.0	146.6	73.7	110.1	42.6	47.1	44.8	80.1	17.3	63.2	25.0	21.0	23.0
Madhesh	Parsa	Pakahamainpur Rural Municipality	124.7	148.1	136.4	96.1	97.2	96.7	101.8	111.4	106.6	92.5	94.6	93.5	113.2	129.8	121.5	94.3	95.9	95.1	121.5	160.3	140.9	46.4	47.2	46.8	54.8	3.8	31.4	25.0	29.1	27.0
Madhesh	Parsa	Parsagadi Municipality	122.2	125.6	123.9	96.5	97.3	96.9	105.4	109.0	107.2	95.5	97.8	96.7	113.8	117.3	115.6	96.0	97.6	96.8	60.6	43.4	52.0	43.6	47.2	45.4	75.1	72.7	77.9	24.9	29.0	27.0
Madhesh	Parsa	Paterwasugauli Rural Municipality	145.3	154.8	150.1	96.5	97.1	96.8	111.8	116.2	114.0	95.5	98.0	96.7	128.6	135.5	132.0	96.0	97.5	96.8	77.1	67.1	72.1	42.2	43.3	42.7	59.9	18.3	45.6	24.5	28.4	26.5
Madhesh	Parsa	Pokhariya Municipality	117.3	120.7	119.0	96.4	97.2	96.8	127.2	129.7	128.5	95.5	97.6	96.6	122.3	125.2	123.7	96.0	97.4	96.7	72.0	68.9	70.4	43.4	47.2	45.3	35.9	29.5	35.7	25.0	29.2	27.1
Madhesh	Parsa	Sakhuwa Prasauni Rural Municipality	141.3	125.7	133.5	96.9	97.4	97.1	109.1	114.0	111.5	95.4	97.8	96.6	125.2	119.8	122.5	96.2	97.6	96.9	71.8	63.3	67.5	40.6	46.2	43.4	27.0	7.6	19.8	24.7	28.6	26.6
Madhesh	Parsa	Thori Rural Municipality	111.3	108.9	110.1	96.6	97.2	96.9	110.6	121.8	116.2	95.8	95.9	95.8	111.0	115.3	113.1	96.2	96.6	96.4	104.2	95.6	99.9	42.0	50.3	46.1	41.8	37.6	43.6	24.6	29.0	26.8
Bagmati	Sindhuli	Dudhauli Municipality	102.9	104.8	103.9	96.1	97.3	96.7	104.3	106.5	105.4	92.3	93.3	92.8	103.6	105.7	104.6	94.2	95.3	94.7	82.7	73.8	78.3	65.5	79.3	72.4	94.5	81.5	87.4	72.8	66.1	69.5
Bagmati	Sindhuli	Ghanglekh Rural Municipality	110.3	123.1	116.7	96.2	97.1	96.7	118.4	119.2	118.8	92.4	97.6	95.0	114.4	121.1	117.7	94.3	97.4	95.8	105.4	115.5	110.4	70.8	84.8	77.8	78.5	69.5	74.5	74.3	58.0	66.1
Bagmati	Sindhuli	Golanjor Rural Municipality	116.4	125.0	120.7	96.7	97.2	96.9	105.0	107.9	106.4	92.5	97.6	95.1	110.7	116.4	113.6	94.6	97.4	96.0	116.5	108.6	112.5	72.1	82.7	77.4	65.3	72.1	69.0	64.8	63.6	64.2
Bagmati	Sindhuli	Hariharpurgadhi Rural Municipality	108.2	101.7	104.9	96.8	97.4	97.1	118.1	109.7	113.9	92.4	97.8	95.1	113.1	105.7	109.4	94.6	97.6	96.1	67.9	94.5	81.2	72.1	86.5	79.3	97.8	97.1	97.8	76.2	68.5	72.3
Bagmati	Sindhuli	Kamalamai Municipality	111.1	117.3	114.2	96.1	97.2	96.7	106.5	111.8	109.2	92.5	97.6	95.1	108.8	114.6	111.7	94.3	97.4	95.9	93.1	95.0	94.0	73.1	89.1	81.1	69.8	87.3	78.0	69.4	69.4	69.4
Bagmati	Sindhuli	Marin Rural Municipality	108.6	110.1	109.3	96.4	97.3	96.9	118.3	114.8	116.5	92.6	94.6	93.6	113.4	112.5	112.9	94.5	95.9	95.2	79.4	106.4	92.9	72.9	88.4	80.7	101.7	76.0	87.2	73.5	68.8	71.2
Bagmati	Sindhuli	Phikkal Rural Municipality	115.3	111.4	113.3	96.7	97.1	96.9	123.0	121.8	122.4	92.4	96.7	94.5	119.1	116.6	117.9	94.5	96.9	95.7	137.8	128.1	133.0	70.6	83.3	77.0	90.1	121.9	103.8	74.2	68.0	71.1
Bagmati	Sindhuli	Sunkoshi Rural Municipality	103.5	122.0	112.8	96.3	97.2	96.7	120.1	111.9	116.0	92.4	97.3	94.9	111.8	117.0	114.4	94.4	97.2	95.8	88.4	91.5	89.9	81.2	84.8	83.0	72.7	82.2	77.5	44.6	49.2	46.9
Bagmati	Sindhuli	Tinpatan Rural Municipality	104.4	104.0	104.2	96.1	97.4	96.7	115.0	115.6	115.3	95.4	97.5	96.5	109.7	109.8	109.7	95.7	97.4	96.6	81.7	81.0	81.3	72.9	89.6	81.3	102.2	73.4	87.4	75.6	65.7	70.6
Bagmati	Ramechhap	Doramba Rural Municipality	114.5	124.3	119.4	96.5	97.2	96.9	105.4	109.6	107.5	95.4	94.3	94.8	109.9	116.9	113.4	96.0	95.8	95.9	90.5	88.4	89.4	86.7	80.4	83.6	55.3	66.3	60.7	45.5	54.7	50.1
Bagmati	Ramechhap	Gokulganga Rural Municipality	114.3	118.7	116.5	96.5	97.3	96.9	119.0	108.3	113.6	96.5	94.7	95.6	116.6	113.5	115.1	96.5	96.0	96.2	106.6	89.7	98.2	89.4	77.4	83.4	57.4	57.4	57.9	46.0	46.1	46.0
Bagmati	Ramechhap	Khadadevi Rural Municipality	107.5	109.8	108.6	96.4	97.1	96.7	110.9	117.6	114.2	94.3	95.6	94.9	109.2	113.7	111.4	95.4	96.3	95.8	76.2	66.4	71.3	90.5	72.2	81.4	57.3	62.7	60.6	46.8	52.6	49.7
Bagmati	Ramechhap	Likhu Tamakosh Rural Municipality	112.8	110.6	111.7	96.9	97.2	97.0	116.0	119.9	117.9	92.3	97.8	95.1	114.4	115.3	114.8	94.6	97.5	96.1	87.8	82.1	85.0	87.8	81.8	84.8	45.9	50.3	48.3	45.8	39.7	42.7
Bagmati	Ramechhap	Manthali Municipality	104.4	110.7	107.6	96.6	97.3	97.0	111.2	116.1	113.7	92.4	98.3	95.3	107.8	113.4	110.6	94.5	97.8	96.1	86.6	85.1	85.9	88.9	82.3	85.6	60.1	64.2	62.7	47.2	55.8	51.5
Bagmati	Ramechhap	Ramechhap Municipality	110.3	109.6	110.0	96.1	97.1	96.6	110.1	109.1	109.6	92.5	98.0	95.3	110.2	109.4	109.8	94.3	97.5	95.9	80.1	78.2	79.1	82.5	81.2	81.8	42.0	60.0	50.5	38.6	48.4	43.5
Bagmati	Ramechhap	Sunapati Rural Municipality	105.8	106.6	106.2	96.2	97.2	96.7	105.3	108.5	106.9	92.3	94.4	93.3	105.5	107.6	106.5	94.3	95.8	95.0	90.6	71.3	81.0	90.9	82.0	86.5	61.3	65.6	63.9	45.9	55.7	50.8
Bagmati	Ramechhap	Umakunda Rural Municipality	113.0	105.7	109.3	96.7	97.1	96.9	110.6	112.2	111.4	92.4	97.5	94.9	111.8	108.9	110.3	94.5	97.3	95.9	105.4	83.6	94.5	89.8	81.9	85.9	52.4	59.5	56.3	46.8	48.6	47.7
Bagmati	Dolakha	Baiteshwor Rural Municipality	112.8	116.5	114.6	96.8	97.2	97.0	105.8	114.8	110.3	92.6	97.6	95.1	109.3	115.6	112.5	94.7	97.4	96.0	92.9	121.6	107.2	93.9	79.1	86.5	56.4	66.5	61.5	31.1	38.7	34.9
Bagmati	Dolakha	Bhimeshwor Municipality	105.1	111.9	108.5	96.1	97.2	96.6	111.3	109.2	110.3	92.6	97.8	95.2	108.2	110.6	109.4	94.3	97.5	95.9	92.0	79.5	85.7	90.9	76.4	83.7	32.0	26.3	31.5	31.7	16.1	23.9
Bagmati	Dolakha	Bigu Rural Municipality	109.8	106.3	108.0	96.4	97.4	96.9	103.5	106.9	105.2	95.9	94.9	95.4	106.7	106.6	106.6	96.1	96.1	96.1	87.8	69.4	78.6	89.1	75.1	82.1	55.6	65.3	60.4	32.2	38.9	35.5
Bagmati	Dolakha	Gaurishankar Rural Municipality	109.7	115.9	112.8	96.7	97.3	97.0	108.9	111.3	110.1	95.4	98.0	96.7	109.3	113.6	111.4	96.0	97.7	96.8	118.0	92.9	105.4	90.7	80.8	85.8	50.5	53.1	52.2	32.4	39.9	36.2
Bagmati	Dolakha	Jiri Municipality	108.4	119.6	114.0	96.3	97.4	96.8	117.8	124.4	121.1	96.0	97.8	96.9	113.1	122.0	117.5	96.2	97.6	96.9	102.8	101.5	102.1	90.8	82.5	86.7	58.5	58.8	59.1	32.4	41.3	36.8
Bagmati	Dolakha	Kalinchok Rural Municipality	103.5	126.0	114.7	96.1	97.2	96.6	114.1	118.3	116.2	95.6	97.7	96.6	108.8	122.2	115.5	95.8	97.5	96.6	97.8	83.6	90.7	92.0	82.4	87.2	59.3	49.4	54.8	31.4	40.0	35.7
Bagmati	Dolakha	Melung Rural Municipality	102.2	108.1	105.2	96.2	97.3	96.8	109.1	104.0	106.5	95.6	94.7	95.1	105.7	106.0	105.8	95.9	96.0	95.9	87.4	78.3	82.9	91.1	82.5	86.8	49.5	42.2	46.5	31.6	31.6	31.6
Bagmati	Dolakha	Sailung Rural Municipality	120.1	125.6	122.8	96.7	97.1	96.9	109.0	106.2	107.6	95.8	95.7	95.7	114.5	115.9	115.2	96.2	96.4	96.3	105.6	79.0	92.3	92.4	82.0	87.2	56.7	65.3	61.1	32.1	40.1	36.1
Bagmati	Dolakha	Tamakoshi Rural Municipality	104.6	125.8	115.2	96.8	97.2	97.0	102.9	109.3	106.1	95.4	97.6	96.5	103.8	117.5	110.7	96.1	97.4	96.7	95.4	108.6	102.0	90.3	83.7	87.0	61.7	64.1	63.1	32.1	40.1	36.1
Bagmati	Sindhupalchok	Balefi Rural Municipality	103.2	103.4	103.3	96.1	97.3	96.7	115.4	116.1	115.7	92.5	94.7	93.6	109.3	109.7	109.5	94.3	96.0	95.2	85.6	59.1	72.4	73.4	72.8	73.1	51.7	52.1	52.2	33.6	33.2	33.4
Bagmati	Sindhupalchok	Barhabise Municipality	99.7	107.7	103.7	96.4	97.4	96.9	114.6	115.7	115.1	92.4	97.8	95.1	107.2	111.7	109.4	94.4	97.6	96.0	69.5	76.0	72.7	78.7	71.2	75.0	41.7	38.5	39.5	34.2	24.7	29.4
Bagmati	Sindhupalchok	Bhotekoshi Rural Municipality	110.3	118.0	114.1	96.7	97.2	96.9	104.2	102.7	103.4	92.4	94.3	93.3	107.2	110.3	108.8	94.5	95.8	95.1	91.3	86.6	89.0	78.5	68.3	73.4	42.4	43.9	42.7	34.7	32.9	33.8
Bagmati	Sindhupalchok	Municipality	106.6	110.6	108.6	96.3	97.3	96.8	106.9	107.3	107.1	92.5	94.6	93.5	106.7	109.0	107.8	94.4	95.9	95.2	69.1	79.5	74.3	74.5	78.4	76.4	47.3	55.3	51.4	34.9	34.4	34.7
Bagmati	Sindhupalchok	Helambu Rural Municipality	106.7	104.3	105.5	96.8	97.1	96.9	109.6	116.8	113.2	92.4	97.8	95.1	108.1	110.5	109.3	94.6	97.5	96.0	104.5	86.0	95.2	81.2	81.6	81.4	55.9	65.1	60.6	35.0	34.6	34.8
Bagmati	Sindhupalchok	Indrawati Rural Municipality	108.4	113.8	111.1	96.1	97.2	96.6	5.0	7.5	6.3	92.5	90.9	91.7	56.7	60.7	58.7	94.3	94.0	94.2	77.3	89.1	83.2	81.6	76.8	79.2	56.7	58.6	57.8	35.0	34.4	34.7

Annex 7.1: Net Enrolment Rate (NER), Gross Enrolment Rate- GER) in different levels

Province	District	Local Level	GER (1-5)			NER (1-5)			GER (6-8)			NER (6-8)			GER (Basic)			NER (Basic)			GER, 9-10			NER, 9-10			GER, 11-12			NER, 11-12		
			G	B	T	G	B	T	G	B	T	G	B	T	G	B	T	G	B	T	G	B	T	G	B	T	G	B	T	G	B	T
Bagmati	Sindhupalchok	Jugal Rural Municipality	102.6	103.5	103.1	96.4	97.4	96.9	111.6	111.9	111.7	96.0	97.8	96.9	107.1	107.7	107.4	96.2	97.6	96.9	102.6	80.0	91.3	78.6	76.6	77.6	55.3	64.6	60.2	33.1	35.2	34.1
Bagmati	Sindhupalchok	Lisankhu Pakhar Rural Municipality	112.1	113.2	112.6	96.7	97.2	96.9	107.7	106.3	107.0	95.4	94.3	94.8	109.9	109.7	109.8	96.0	95.8	95.9	64.7	58.1	61.4	76.6	76.9	76.8	59.3	66.1	62.8	34.7	34.5	34.6
Bagmati	Sindhupalchok	Melamchi Municipality	104.3	110.3	107.3	96.3	97.3	96.8	117.2	114.7	116.0	95.6	95.3	95.4	110.8	112.5	111.6	96.0	96.3	96.1	87.8	75.0	81.4	79.6	72.8	76.2	48.5	53.8	51.6	35.2	34.5	34.9
Bagmati	Sindhupalchok	Municipality	107.6	109.4	108.5	96.8	97.1	96.9	107.3	104.2	105.7	95.5	94.6	95.0	107.5	106.8	107.1	96.1	95.8	96.0	105.7	70.8	88.3	81.3	74.5	77.9	71.1	72.1	71.5	34.0	34.5	34.3
Bagmati	Sindhupalchok	Sunkoshi Rural Municipality	104.6	109.3	106.9	96.1	97.2	96.6	102.2	116.5	109.3	95.6	97.6	96.6	103.4	112.9	108.1	95.8	97.4	96.6	101.0	116.5	108.8	87.1	84.6	85.8	56.4	54.9	55.8	44.6	41.2	42.9
Bagmati	Sindhupalchok	Tripurasundari Rural Municipality	107.9	107.7	107.8	96.4	97.4	96.9	102.1	104.4	103.3	95.5	97.6	96.5	105.0	106.0	105.5	95.9	97.5	96.7	104.6	99.0	101.8	73.8	78.2	76.0	64.6	50.5	57.8	34.2	34.5	34.4
Bagmati	k	Banepa Municipality	137.6	125.7	131.6	96.7	97.2	96.9	114.2	113.2	113.7	95.4	97.8	96.6	125.9	119.5	122.7	96.0	97.5	96.8	133.7	151.3	142.5	88.0	82.4	85.2	68.2	97.0	81.3	37.6	33.7	35.7
Bagmati	k	Bethanchowk Rural Municipality	108.0	116.3	112.2	96.3	97.3	96.8	116.3	113.2	114.7	95.4	97.6	96.5	112.1	114.8	113.4	95.8	97.4	96.6	73.3	81.8	77.5	87.9	82.4	85.2	72.2	69.1	72.2	38.3	33.6	36.0
Bagmati	k	Bhumlu Rural Municipality	113.1	123.1	118.1	96.3	97.1	96.7	106.1	114.6	110.3	95.4	98.0	96.7	109.6	118.9	114.2	95.9	97.5	96.7	55.7	65.7	60.7	87.2	82.2	84.7	67.1	70.6	68.8	37.4	33.9	35.6
Bagmati	k	Chaurideurali Rural Municipality	105.3	120.2	112.7	96.3	97.2	96.7	117.1	109.8	113.5	95.5	95.9	95.7	111.2	115.0	113.1	95.9	96.5	96.2	82.2	67.9	75.1	87.8	86.2	87.0	60.8	48.4	54.1	37.4	34.5	36.0
Bagmati	k	Dhulikhel Municipality	110.8	102.6	106.7	96.3	97.4	96.8	114.6	111.7	113.2	95.5	97.8	96.7	112.7	107.2	109.9	95.9	97.6	96.8	95.2	82.8	89.0	87.8	86.5	87.2	69.5	77.1	73.1	37.1	34.3	35.7
Bagmati	k	Khanikhola Rural Municipality	113.7	117.0	115.3	96.3	97.2	96.8	111.9	112.3	112.1	95.8	97.8	96.8	112.8	114.6	113.7	96.0	97.5	96.8	106.6	87.5	97.0	87.3	85.1	86.2	119.3	54.6	79.7	36.8	34.5	35.6
Bagmati	k	Mahabharat Rural Municipality	109.4	110.1	109.7	96.9	97.3	97.1	116.1	115.6	115.8	95.5	97.8	96.7	112.7	112.8	112.8	96.2	97.5	96.9	77.2	75.6	76.4	92.9	88.7	90.8	84.0	80.4	81.8	40.1	35.2	37.6
Bagmati	k	Mandandeupur Municipality	115.2	115.8	115.5	96.7	97.1	96.9	106.0	100.3	103.2	95.7	92.9	94.3	110.6	108.1	109.4	96.2	95.0	95.6	67.1	73.5	70.3	90.9	89.4	90.2	49.4	54.9	52.7	39.2	35.5	37.4
Bagmati	k	Namobuddha Municipality	121.6	123.1	122.3	96.3	97.2	96.7	102.0	109.5	105.8	95.4	97.6	96.5	111.8	116.3	114.1	95.8	97.4	96.6	86.5	86.3	86.4	90.8	85.1	88.0	57.3	44.1	52.0	39.9	35.5	37.7
Bagmati	k	Panauti Municipality	108.0	134.0	121.0	96.1	97.3	96.7	120.6	114.5	117.5	95.4	97.5	96.5	114.3	124.2	119.3	95.7	97.4	96.6	93.8	91.5	92.6	89.8	92.8	91.3	61.2	63.5	62.6	39.6	36.6	38.1
Bagmati	k	Panchkhal Municipality	148.4	155.3	151.9	96.2	97.1	96.7	113.0	110.6	111.8	95.4	97.4	96.4	130.7	132.9	131.8	95.8	97.2	96.5	83.4	110.3	96.8	91.3	87.1	89.2	75.7	59.5	68.2	39.7	36.4	38.0
Bagmati	k	Roshi Rural Municipality	108.4	118.6	113.5	96.7	97.2	96.9	112.4	107.1	109.7	96.0	97.8	96.9	110.4	112.8	111.6	96.3	97.5	96.9	90.9	81.5	86.2	86.8	86.1	86.4	82.9	72.0	80.2	39.2	36.2	37.7
Bagmati	k	Temal Rural Municipality	112.5	115.5	114.0	96.8	97.1	96.9	108.9	118.6	113.8	94.9	92.9	93.9	110.7	117.1	113.9	95.9	95.0	95.4	72.0	62.7	67.4	89.8	88.7	89.3	72.7	57.8	66.0	39.4	36.0	37.7
Bagmati	Lalitpur	Bagmati Rural Municipality	137.7	125.0	131.3	96.1	97.2	96.6	117.9	116.6	117.3	95.7	97.4	96.5	127.8	120.8	124.3	95.9	97.3	96.6	167.5	127.4	147.4	67.6	76.5	72.1	48.5	46.5	48.3	31.1	35.7	33.4
Bagmati	Lalitpur	Godawari Municipality	125.0	113.4	119.2	96.4	97.2	96.8	101.9	106.0	104.0	95.8	96.7	96.2	113.4	109.7	111.6	96.1	96.9	96.5	106.8	101.8	104.3	95.3	92.1	93.7	51.3	59.3	55.4	46.4	48.7	47.5
Bagmati	Lalitpur	Konjyosom Rural Municipality	133.2	105.9	119.6	96.7	97.3	97.0	109.8	117.2	113.5	95.4	97.8	96.6	121.5	111.6	116.6	96.0	97.6	96.8	156.6	124.2	140.4	93.6	100.9	97.3	53.4	45.9	51.1	47.8	32.1	39.9
Bagmati	Lalitpur	Lalitpur Sub Metropolitan City	115.6	111.4	113.5	96.3	97.4	96.8	116.7	115.4	116.1	95.4	94.9	95.1	116.2	113.4	114.8	95.9	96.1	96.0	75.7	101.3	88.5	80.7	87.1	83.9	50.6	55.2	52.5	47.6	44.5	46.1
Bagmati	Lalitpur	Mahalaxmi Municipality	152.7	141.8	147.3	96.8	97.2	97.0	105.0	112.0	108.5	95.6	95.0	95.3	128.8	126.9	127.9	96.2	96.1	96.2	103.8	91.9	97.8	87.3	86.6	87.0	30.3	43.2	36.6	26.9	30.0	28.5
Bagmati	Lalitpur	Mahankal Rural Municipality	141.4	115.2	128.3	96.1	97.3	96.7	115.5	114.0	114.7	95.4	94.9	95.1	128.5	114.6	121.5	95.7	96.1	95.9	146.1	128.4	137.2	93.2	98.5	95.9	45.7	43.8	43.9	43.2	31.1	37.2
Bagmati	Bhaktapur	Bhaktapur Municipality	132.6	128.3	130.4	96.4	97.1	96.7	117.3	116.4	116.9	95.4	94.9	95.1	124.9	122.4	123.6	95.9	96.0	95.9	91.3	69.6	80.4	85.9	75.3	80.6	40.7	50.0	45.3	40.6	33.3	37.0
Bagmati	Bhaktapur	Changunarayan Municipality	127.3	133.1	130.2	96.7	97.2	96.9	110.4	109.7	110.0	95.6	93.1	94.3	118.8	121.4	120.1	96.1	95.1	95.6	83.2	94.9	89.1	87.0	86.2	86.6	57.6	52.7	55.1	38.7	36.1	37.4
Bagmati	Bhaktapur	Madhyapur Thimi Municipality	105.3	105.3	105.3	96.3	97.4	96.8	112.5	115.3	113.9	95.5	95.7	95.6	108.9	110.3	109.6	95.9	96.5	96.2	84.5	75.9	80.2	88.7	89.1	88.9	35.8	38.1	36.4	32.2	27.4	29.8
Bagmati	Bhaktapur	Suryabinayak Municipality	128.5	133.0	130.7	96.8	97.2	97.0	115.8	114.9	115.3	95.8	95.8	95.8	122.1	123.9	123.0	96.3	96.5	96.4	101.2	81.0	91.1	92.8	76.6	84.7	58.3	85.1	71.0	41.9	33.8	37.8
Bagmati	Kathmandu	Budhanilkantha Municipality	114.1	106.9	110.5	96.1	97.3	96.7	117.2	114.5	115.8	94.8	96.1	95.4	115.6	110.7	113.2	95.5	96.7	96.1	84.1	64.4	74.2	79.6	70.7	75.2	25.3	39.5	32.1	22.8	27.8	25.3
Bagmati	Kathmandu	Chandragiri Municipality	122.7	118.0	120.3	96.4	97.1	96.7	117.5	120.7	119.1	95.5	97.8	96.6	120.1	119.4	119.7	95.9	97.4	96.7	84.4	117.7	101.0	82.6	78.9	80.7	24.4	29.8	26.6	21.8	18.7	20.2
Bagmati	Kathmandu	Dakshinkali Municipality	124.9	116.2	120.6	96.7	97.2	96.9	102.5	105.4	104.0	95.6	96.4	96.0	113.7	110.8	112.3	96.1	96.8	96.4	121.1	113.8	117.5	82.3	73.3	77.8	50.4	60.0	55.2	29.7	26.8	28.3
Bagmati	Kathmandu	Gokarneshwor Municipality	119.2	119.8	119.5	96.3	97.4	96.8	107.5	108.6	108.0	95.5	96.6	96.1	113.3	114.2	113.8	95.9	97.0	96.5	127.9	128.4	128.2	74.6	78.0	76.3	46.0	56.7	51.3	28.1	27.4	27.7
Bagmati	Kathmandu	Kageshwori Manahara Municipality	144.2	136.2	140.2	96.3	97.2	96.8	110.8	115.9	113.4	95.5	97.8	96.6	127.5	126.1	126.8	95.9	97.5	96.7	172.1	162.9	167.5	77.0	80.4	78.7	78.1	75.1	76.8	27.6	27.1	27.4
Bagmati	Kathmandu	Kathmandu Metropolitan City	113.1	99.7	106.4	96.3	97.3	96.8	110.9	111.9	111.4	94.7	97.1	95.9	112.0	105.8	108.9	95.5	97.2	96.4	58.8	75.9	67.3	73.0	81.4	77.2	29.0	46.9	37.7	27.6	27.4	27.5
Bagmati	Kathmandu	Kirtipur Municipality	125.5	112.4	119.0	96.3	97.1	96.7	103.9	112.4	108.2	95.4	97.1	96.3	114.7	112.4	113.6	95.9	97.1	96.5	120.8	134.6	127.7	78.2	86.7	82.4	60.7	95.6	78.2	29.7	28.4	29.1
Bagmati	Kathmandu	Nagarjun Municipality	125.8	125.7	125.8	96.3	97.2	96.7	118.5	113.8	116.2	95.6	97.1	96.3	122.1	119.8	121.0	95.9	97.1	96.5	77.1	79.1	78.1	80.8	84.5	82.6	25.1	30.6	27.7	22.4	20.0	21.2
Bagmati	Kathmandu	Shankharapur Municipality	149.8	150.2	150.0	96.1	97.3	96.7	116.5	116.0	116.3	95.4	97.2	96.3	133.2	133.1	133.1	95.7	97.2	96.5	111.3	98.1	104.7	84.3	82.8	83.5	80.8	93.6	86.9	29.8	28.1	28.9
Bagmati	Kathmandu	Tarakeshwor Municipality	127.7	129.8	128.7	96.4	97.1	96.7	106.7	122.7	114.7	95.5	97.7	96.6	117.2	126.3	121.7	95.9	97.4	96.7	123.8	121.2	122.5	83.2	87.9	85.6	59.1	65.6	62.4	29.8	28.7	29.2
Bagmati	Kathmandu	Tokha Municipality	126.0	121.5	123.7	96.7	97.2	96.9	121.0	129.4	125.2	95.6	97.4	96.5	123.5	125.4	124.5	96.1	97.3	96.7	76.5	113.3	94.9	78.0	89.6	83.8	26.2	33.5	29.7	22.9	20.7	21.8
Bagmati	Nuwakot	Belkotgadhi Municipality	100.0	102.8	101.4	96.3	97.1	96.7	116.8	118.8	117.8	95.5	97.4	96.5	108.4	110.8	109.6	95.9	97.2	96.6	97.1	70.9	84.0	93.4	76.6	85.0	61.3	81.1	69.9	39.6	40.2	39.9
Bagmati	Nuwakot	Bidur Municipality	123.9	125.5	124.7	96.8	97.2	97.0	110.1	104.9	107.5	95.4	92.4	93.9	117.0	115.2	116.1	96.1	94.8	95.4	77.7	96.7	87.2	87.7	75.8	81.8	68.8	92.7	80.4	37.7	40.1	38.9
Bagmati	Nuwakot	Dupcheshwar Rural Municipality	127.5	126.5	127.0	96.1	97.2	96.6	116.9	116.7	116.8	95.6	96.9	96.2	122.2	121.6	121.9	95.8	97.0	96.4	114.3	101.0	107.7	95.6	80.8	88.2	89.8	82.7	88.5	40.6	41.0	40.8
Bagmati	Nuwakot	Kakani Rural Municipality	120.8	123.1	121.9	96.4	97.1	96.8	109.0	108.8	108.9	95.4	96.5	95.9	114.9	116.0	115.4	95.9	96.8	96.3	72.4	88.0	80.2	88.5	81.7	85.1	72.5	102.5	85.5	37.5	42.5	40.0
Bagmati	Nuwakot	Kispang Rural Municipality	154.6	149.6	152.1	96.7	97.5	97.1	103.6	106.8	105.2	95.4	97.5	96.5	129.1	128.2	128.7	96.0	97.5	96.8	100.0	119.3	109.7	88.7	84.2	86.5	86.5	85.9	86.6	36.8	41.8	39.3
Bagmati	Nuwakot	Likhu Rural Municipality	150.2	144.3	147.3	96.3	97.6	97.0	107.9	116.8	112.4	95.4	97.6	96.5	129.1	130.6	129.8	95.9	97.6	96.7	90.5	96.3	93.4	85.1	78.5	81.8	66.5	82.7	73.8	45.8	47.6	46.7
Bagmati	Nuwakot	Myagang Rural Municipality	111.5	126.3	118.9	96.3	97.7	97.0	107.3	119.8	113.5	95.5	97.8	96.7	109.4	123.0	116.2	95.9	97.7	96.8	127.8	114.7	121.2	93.1	86.3	89.7	79.2	105.3	90.6	39.9	44.6	42.2
Bagmati	Nuwakot	Panchakanya Rural Municipality	106.2	129.5	117.8	96.3	97.5	96.9	114.8	117.4	116.1	95.4	98.6	97.0	110.5	123.4	116.9	95.8	98.0	96.9	86.5	80.2	83.3	96.0	84.6	90.3	70.1	48.3	58.1	39.3	35.6	37.4
Bagmati	Nuwakot	Shivapuri Rural Municipality	111.4	117.8	114.6	96.3	97.6	96.9	111.1	113.1	112.1	93.9	98.1	96.0	111.2	115.4	113.3	95.1	97.8	96.5	80.2	88.6	84.4	95.9	86.8	91.4	124.4	72.1	97.2	39.9	43.9	41.9
Bagmati	Nuwakot	Suryagadhi Rural Municipality	110.1	122.7	116.4	96.3	97.6	97.0	115.5	118.0	116.8	95.4	97.8	96.6	112.8	120.4	116.6	95.9	97.7	96.8	100.8	76.5	88.7	93.9	82.8	88.4	57.8	47.9	54.1	40.0	37.1	38.5
Bagmati	Nuwakot	Tadi Rural Municipality	137.2	125.7	131.4	96.3	97.7	97.0	105.1	109.8	107.5	95.5	97.9	96.7	121.1	117.8	119.5	95.9	97.8	96.9	108.8	92.5	100.7	98.4	89.2	93.8	68.7	87.9	77.6	40.0	45.2	42.6
Bagmati	Nuwakot	Tarkeshwar Rural Municipality	118.7	112.6	115.7	96.3	97.6	97.0	104.7	100.6	102.6	95.5	92.7	94.1	111.7	106.6	109.1	95.9	95.1	95.5	89.5	105.2	97.4	98.6	91.8	95.2	80.7	63.8	72.3	40.1	45.1	42.6
Bagmati	Rasuwa	Gosaikunda Rural Municipality	153.5	138.0	145.7	96.3	97.5	96.9	109.1	106.5	107.8	96.0	97.6	96.8	131.3	122.2	126.8	96.2	97.6	96.9	78.1	72.2	75.2	69.5	72.8	71.2	100.8	89.0	96.1	37.8	28.8	33.3
Bagmati	Rasuwa	Kalika Rural Municipality	151.1	132.4	141.7	96.3	97.6	97.0	108.9	109.5	109.2	95.6	94.9	95.2	130.0	120.9	125.5	95.9	96.2	96.1	209.5	186.9	198.2	75.9	75.0	75.5	79.4	73.8	76.5	40.3	29.0	34.7
Bagmati	Rasuwa	Naukunda Rural Municipality	116.5	100.8	108.6	96.3	97.6	97.0	106.7	116.4	111.5	95.6	97.8	96.7	111.6	108.6	110.1	96.0	97.7	96.8	118.9	82.8	100.9	77.1	83.9	80.5	83.5	71.9	78.8	39.0	31.9	35.5
Bagmati	Rasuwa	Aamachhodingmo Rural Municipality	170.4	142.4	156.4	96.1	97.6	96.9	111.5	105.7	108.6	95.8	95.5	95.6	140.9	124.0	132.5	95.9	96.5	96.2	70.0	132.6	101.3	71.7	86.8	79.2	35.0	45.9	40.4	33.6	31.9	32.8
Bagmati	Rasuwa	Uttargaya Rural Municipality	132.8	105.8	119.3	96.9	97.6	97.2	114.7	110.1	112.4	95.4	97.8	96.6	123.8	107.9	115.8	96.2	97.7	96.9	129.9	79.8	104.8	76.6	83.8	80.2	90.4	72.4	83.9	40.9	32.1	36.5
Bagmati	Dhading	Benighat Rorang Rural Municipality	129.9	130.0	129.9	96.7	97.8	97.3	108.0	106.7	107.3	95.5	94.7	95.1	118.9	118.3	118.6	96.1	96.2	96.2	85.6	72.7	79.2	74.0	63.4	68.7	83.6	92.5	88.1	36.5	33.3	34.9
Bagmati	Dhading	Dhunibesi Municipality	108.3	123.8	116.0	96.3	97.6	97.0	109.4	103.9	106.6	95.5	94.9	95.2	108.8	113.8	111.3	95.9	96.2	96.1	75.4	62.5	68.9	73.3	63.9	68.6	60.9	45.1	50.9	34.8	32.8	33.8
Bagmati	Dhading	Gajuri Rural Municipality	103.2	105.1	104.1	96.3	97.6	97.0	111.1	113.0	112.0	95.5	97.4	96.5	107.1	109.0	108.1	95.9	97.5	96.7	73.1	58.6	65.8	74.3	64.8	69.6	95.2	46.3	65.9	36.5	32.8	34.7
Bagmati	Dhading	Galchi Rural Municipality	104.0	124.7	114.3	96.3	97.7	97.0	105.6	106.1	105.9	95.5	93.9	94.7	104.8	115.4	110.1	95.9	95.8	95.9	69.3	61.1	65.2	67.9	61.0	64.4	60.5	81.6	70.4	34.6	32.8	33.7

Annex 7.1: Net Enrolment Rate (NER), Gross Enrolment Rate- GER) in different levels

Province	District	Local Level	GER (1-5)			NER (1-5)			GER (6-8)			NER (6-8)			GER (Basic)			NER (Basic)			GER, 9-10			NER, 9-10			GER, 11-12			NER, 11-12		
			G	B	T	G	B	T	G	B	T	G	B	T	G	B	T	G	B	T	G	B	T	G	B	T	G	B	T	G	B	T
Bagmati	Dhading	Gangjamuna Rural Municipality	105.3	117.2	111.2	96.8	97.2	97.0	112.5	109.4	110.9	95.5	97.4	96.4	108.9	113.3	111.1	96.2	97.3	96.7	63.8	89.7	76.8	70.0	66.9	68.5	95.9	87.2	91.8	34.0	32.6	33.3
Bagmati	Dhading	Jwalamukhi Rural Municipality	106.2	108.0	107.1	96.6	97.3	96.9	115.9	120.7	118.3	95.4	97.8	96.6	111.0	114.3	112.7	96.0	97.6	96.8	85.6	101.4	93.5	73.0	65.3	69.2	77.3	69.4	74.8	34.0	33.2	33.6
Bagmati	Dhading	Khaniyabash Rural Municipality	107.8	103.3	105.5	96.7	97.1	96.9	111.4	107.8	109.6	95.4	94.9	95.1	109.6	105.6	107.6	96.0	96.0	96.0	139.5	140.7	140.1	76.6	69.2	72.9	32.7	37.1	34.8	29.8	26.8	28.3
Bagmati	Dhading	Netrawati Dabjong Rural Municipality	105.0	107.0	106.0	96.1	97.2	96.6	115.4	116.8	116.1	95.4	97.8	96.6	110.2	111.9	111.0	95.7	97.5	96.6	84.2	100.9	92.5	76.1	70.2	73.1	122.0	71.5	96.0	36.9	35.0	35.9
Bagmati	Dhading	Nilkantha Municipality	131.1	153.6	142.4	96.5	97.1	96.8	108.8	120.5	114.7	95.5	97.8	96.6	119.9	137.1	128.5	96.0	97.5	96.7	89.5	84.1	86.8	78.2	69.6	73.9	66.2	56.4	62.0	36.3	34.4	35.4
Bagmati	Dhading	Rubi Valley Rural Municipality	122.1	106.1	114.1	96.5	97.2	96.8	109.4	106.0	107.7	93.3	97.6	95.5	115.8	106.0	110.9	94.9	97.4	96.1	138.7	81.9	110.3	76.2	70.7	73.5	0.0	0.0	0.0	2.3	5.1	3.7
Bagmati	Dhading	Siddhalek Rural Municipality	140.6	127.2	133.9	96.4	97.2	96.8	117.6	109.7	113.7	95.4	94.7	95.0	129.1	118.4	123.8	95.9	95.9	95.9	105.6	97.6	101.6	78.1	68.1	73.1	87.4	72.2	79.1	36.3	35.8	36.1
Bagmati	Dhading	Thakre Rural Municipality	124.6	127.6	126.1	96.9	97.7	97.3	118.3	110.3	114.3	96.5	97.8	97.2	121.5	119.0	120.2	96.7	97.8	97.2	94.4	78.7	86.6	74.1	71.5	72.8	115.3	58.2	81.7	36.7	35.7	36.2
Bagmati	Dhading	Tripura sundari Rural Municipality	102.5	120.7	111.6	96.6	97.5	97.1	115.5	110.0	112.7	95.5	97.8	96.7	109.0	115.4	112.2	96.1	97.7	96.9	84.1	94.8	89.4	78.6	73.7	76.2	61.4	57.3	59.2	34.2	34.5	34.4
Bagmati	Makwanpur	Bagmati Rural Municipality	101.5	113.9	107.7	96.1	97.6	96.8	116.4	114.3	115.4	95.5	94.5	95.0	108.9	114.1	111.5	95.8	96.0	95.9	83.6	77.0	80.3	65.7	71.2	68.5	56.0	64.2	60.3	31.1	43.7	37.4
Bagmati	Makwanpur	Bakaiya Rural Municipality	111.2	107.9	109.6	96.2	97.6	96.9	110.4	107.9	109.2	95.8	97.8	96.8	110.8	107.9	109.4	96.0	97.7	96.9	74.1	54.3	64.2	74.7	59.8	67.2	61.2	67.7	64.7	31.4	38.1	34.7
Bagmati	Makwanpur	Bhimphedi Rural Municipality	102.8	99.7	101.2	96.7	97.7	97.2	104.3	105.3	104.8	95.4	95.9	95.6	103.5	102.5	103.0	96.0	96.8	96.4	61.9	60.5	61.2	74.1	59.4	66.8	60.6	62.6	63.5	32.2	38.4	35.3
Bagmati	Makwanpur	Hetauda Sub Metropolitan City	131.6	124.6	128.1	96.8	97.6	97.2	112.3	109.2	110.8	95.5	94.7	95.1	121.9	116.9	119.4	96.2	96.1	96.1	98.9	105.0	102.0	71.5	59.9	65.7	44.1	40.9	42.4	30.5	30.1	30.3
Bagmati	Makwanpur	Indrasarowar Rural Municipality	125.2	109.1	117.1	96.1	97.5	96.8	113.9	115.8	114.9	95.4	90.9	93.1	119.5	112.5	116.0	95.7	94.2	95.0	87.7	66.4	77.0	70.8	57.4	64.1	0.0	0.0	0.0	2.3	5.1	3.7
Bagmati	Makwanpur	Kailash Rural Municipality	120.1	124.4	122.3	96.4	97.6	97.0	115.0	116.4	115.7	95.6	94.9	95.2	117.6	120.4	119.0	96.0	96.2	96.1	63.3	56.3	59.8	67.5	61.8	64.6	54.9	65.1	60.0	30.0	38.3	34.2
Bagmati	Makwanpur	Makawanpurgadhi Rural Municipality	104.4	110.7	107.6	96.7	97.6	97.1	109.6	109.7	109.7	96.0	97.6	96.8	107.0	110.2	108.6	96.3	97.6	97.0	81.6	60.6	71.1	80.5	60.4	70.4	60.2	55.5	57.6	33.4	39.4	36.4
Bagmati	Makwanpur	Manahari Rural Municipality	101.0	107.8	104.4	96.3	97.6	97.0	116.0	113.7	114.8	96.0	97.6	96.8	108.5	110.7	109.6	96.2	97.6	96.9	93.0	63.3	78.1	77.0	62.5	69.8	58.2	61.3	60.4	32.0	40.1	36.0
Bagmati	Makwanpur	Raksirang Rural Municipality	122.6	126.7	124.6	96.1	97.6	96.8	116.3	118.3	117.3	95.4	97.6	96.5	119.5	122.5	121.0	95.7	97.6	96.6	119.6	90.7	105.2	77.4	65.7	71.6	119.2	61.6	92.2	32.5	39.7	36.0
Bagmati	Makwanpur	Thaha Municipality	136.1	152.8	144.5	96.5	97.8	97.1	108.4	113.0	110.7	95.5	97.6	96.6	122.3	132.9	127.6	96.0	97.7	96.9	69.1	71.0	70.0	73.9	63.4	68.6	46.1	43.5	45.8	32.5	32.6	32.5
Bagmati	Chitwan	Bharatpur Metropolitan City	123.5	128.5	126.0	96.5	97.6	97.0	111.7	113.0	112.3	95.5	94.9	95.2	117.6	120.7	119.2	96.0	96.2	96.1	99.0	100.5	99.7	82.0	73.6	77.8	37.9	51.7	44.6	32.9	41.3	37.1
Bagmati	Chitwan	Ichchhyakamana Rural Municipality	131.0	125.8	128.4	96.4	97.6	97.0	116.0	116.7	116.4	95.4	97.8	96.6	123.5	121.2	122.4	95.9	97.7	96.8	95.5	67.1	81.3	90.0	74.6	82.3	61.3	89.8	73.4	39.9	41.2	40.5
Bagmati	Chitwan	Kalika Municipality	127.0	129.2	128.1	96.9	97.7	97.3	115.0	113.2	114.1	95.5	94.9	95.2	121.0	121.2	121.1	96.2	96.3	96.2	81.2	71.5	76.3	74.8	73.6	74.2	52.5	33.4	41.0	40.3	21.1	30.7
Bagmati	Chitwan	Khairahani Municipality	159.3	148.3	153.8	96.6	97.5	97.1	115.3	108.6	112.0	96.7	96.1	96.4	137.3	128.5	132.9	96.7	96.8	96.7	148.4	173.3	160.8	89.4	75.3	82.4	160.7	170.9	165.8	40.7	42.7	41.7
Bagmati	Chitwan	Madi Municipality	105.7	100.8	103.2	96.1	97.6	96.8	118.5	116.3	117.4	95.5	97.6	96.6	112.1	108.6	110.3	95.8	97.6	96.7	59.8	61.3	60.5	65.0	66.8	65.9	26.2	35.0	30.7	23.8	24.5	24.1
Bagmati	Chitwan	Rapti Municipality	120.8	121.7	121.3	96.2	97.6	96.9	106.5	104.8	105.6	96.1	97.2	96.7	113.7	113.2	113.5	96.2	97.4	96.8	72.9	68.1	70.5	78.1	74.0	76.0	35.8	40.9	38.6	32.5	30.1	31.3
Bagmati	Chitwan	Ratnangar Municipality	155.5	149.1	152.3	96.7	97.7	97.2	112.2	110.4	111.3	95.5	97.8	96.7	133.8	129.8	131.8	96.1	97.8	96.9	148.8	182.6	165.7	87.2	71.2	79.2	162.4	168.9	165.8	39.8	42.0	40.9
Gandaki	Gorkha	Aarughat Rural Municipality	109.1	125.3	117.2	96.8	97.6	97.2	107.6	115.2	111.4	95.4	95.1	95.2	108.3	120.2	114.3	96.1	96.3	96.2	91.4	86.3	88.8	82.7	80.9	81.8	114.4	90.3	99.9	24.0	33.0	28.5
Gandaki	Gorkha	Ajirkot Rural Municipality	117.0	104.1	110.5	96.1	97.5	96.8	114.3	116.2	115.3	95.8	97.3	96.5	115.7	110.1	112.9	95.9	97.4	96.7	99.4	107.6	103.5	84.8	73.6	79.2	102.0	85.7	92.0	24.4	32.9	28.6
Gandaki	Gorkha	Bhimsen Thapa Rural Municipality	108.5	101.3	104.9	96.4	97.6	97.0	111.6	107.7	109.7	95.4	97.6	96.5	110.0	104.5	107.3	95.9	97.6	96.8	75.4	91.3	83.3	87.2	79.4	83.3	98.2	74.7	85.8	24.7	32.9	28.8
Gandaki	Gorkha	Chumanuwari Rural Municipality	132.6	146.0	139.3	96.7	97.6	97.1	117.1	113.8	115.5	95.5	97.6	96.5	124.9	129.9	127.4	96.1	97.6	96.8	100.9	90.1	95.5	88.9	82.7	85.8	0.0	0.0	0.0	2.6	5.3	4.0
Gandaki	Gorkha	Dharche Rural Municipality	132.6	131.8	132.2	96.3	97.6	97.0	111.1	104.7	107.9	96.5	97.6	97.1	121.8	118.2	120.0	96.4	97.6	97.0	125.2	134.2	129.7	91.6	81.4	86.5	49.2	56.3	51.6	24.8	31.9	28.4
Gandaki	Gorkha	Gandaki Rural Municipality	103.5	101.8	102.6	96.1	97.6	96.8	109.1	113.8	111.4	93.2	94.5	93.8	106.3	107.8	107.0	94.6	96.0	95.3	63.9	88.4	76.2	81.8	81.6	81.7	116.7	81.8	96.9	24.1	33.7	28.9
Gandaki	Gorkha	Gorkha Municipality	120.0	126.5	123.2	96.2	97.8	97.0	115.7	119.5	117.6	95.5	97.0	96.3	117.8	123.0	120.4	95.9	97.4	96.7	94.5	90.6	92.5	87.5	80.6	84.0	102.1	96.4	98.4	24.4	33.4	28.9
Gandaki	Gorkha	Palungtar Municipality	102.4	109.4	105.9	96.7	97.6	97.1	113.3	118.5	115.9	95.4	97.8	96.6	107.9	113.9	110.9	96.0	97.7	96.9	92.4	81.7	87.1	88.6	76.6	82.6	80.1	86.2	82.1	24.8	33.6	29.2
Gandaki	Gorkha	Sahid Lakhan Rural Municipality	112.8	102.7	107.7	96.8	97.6	97.2	106.3	111.7	109.0	95.5	97.6	96.6	109.5	107.2	108.4	96.2	97.6	96.9	83.6	67.5	75.6	89.2	80.4	84.8	91.2	80.9	85.9	24.7	33.7	29.2
Gandaki	Gorkha	Siranchowk Rural Municipality	115.1	118.3	116.7	96.1	97.7	96.9	106.9	113.8	110.3	95.4	97.8	96.6	111.0	116.0	113.5	95.7	97.8	96.8	83.7	77.9	80.8	85.1	82.8	84.0	74.2	67.0	68.3	24.7	33.6	29.2
Gandaki	Gorkha	Barpak Sulikot Rural Municipality	104.9	112.4	108.6	96.4	97.6	97.0	116.0	111.8	113.9	95.6	97.8	96.7	110.4	112.1	111.3	96.0	97.7	96.9	81.0	84.4	82.7	83.0	77.4	80.2	89.9	114.2	98.5	24.3	33.0	28.6
Gandaki	Lamjung	Besishahar Municipality	104.4	108.9	106.6	96.7	97.7	97.2	112.1	115.1	113.6	96.0	96.9	96.4	108.2	112.0	110.1	96.3	97.3	96.8	94.0	94.7	94.3	81.8	85.8	83.8	58.9	55.9	55.7	33.8	26.6	30.2
Gandaki	Lamjung	Dordi Rural Municipality	108.5	109.2	108.9	96.3	97.6	97.0	112.3	110.4	111.3	96.0	97.8	96.9	110.4	109.8	110.1	96.2	97.7	96.9	81.7	73.4	77.5	83.6	79.1	81.4	75.5	77.6	75.1	34.7	34.5	34.6
Gandaki	Lamjung	Dudhpokhari Rural Municipality	121.1	115.9	118.5	96.8	97.5	97.1	114.2	110.6	112.4	95.4	97.8	96.6	117.6	113.3	115.4	96.1	97.7	96.9	120.3	98.5	109.4	82.6	86.1	84.4	0.0	0.0	0.0	2.6	5.3	4.0
Gandaki	Lamjung	Kwholasothar Rural Municipality	107.7	109.1	108.4	96.1	97.6	96.9	108.1	117.7	112.9	95.5	97.8	96.7	107.9	113.4	110.6	95.8	97.7	96.8	137.0	86.3	111.6	84.6	88.4	86.5	72.2	63.6	68.4	34.8	35.4	35.1
Gandaki	Lamjung	Madhya Nepal Municipality	113.5	124.9	119.2	96.4	97.6	97.0	115.5	109.9	112.7	95.5	97.3	96.4	114.5	117.4	115.9	96.0	97.5	96.7	98.4	109.7	104.0	88.4	87.2	87.8	62.8	62.5	61.2	34.9	35.7	35.3
Gandaki	Lamjung	Marsyangdi Rural Municipality	101.7	126.6	114.1	96.7	97.6	97.1	124.8	115.2	120.0	95.4	97.4	96.4	113.3	120.9	117.1	96.0	97.5	96.8	99.1	97.4	98.2	78.9	93.1	86.0	71.4	77.6	73.2	33.7	35.4	34.6
Gandaki	Lamjung	Rainas Municipality	105.0	129.1	117.1	96.3	97.6	97.0	113.1	111.4	112.3	95.5	97.4	96.5	109.1	120.2	114.7	95.9	97.5	96.7	123.4	123.1	123.2	84.4	88.0	86.2	74.3	71.0	71.9	34.1	35.1	34.6
Gandaki	Lamjung	Sundarbazar Municipality	109.0	114.0	111.5	96.8	97.8	97.3	119.7	115.2	117.5	96.7	97.4	97.0	114.3	114.6	114.5	96.8	97.6	97.2	106.3	108.2	107.3	80.8	88.2	84.5	54.2	58.9	55.3	34.9	34.3	34.6
Gandaki	Tanahu	Aanbookhaireni Rural Municipality	110.6	106.4	108.5	96.1	97.6	96.9	123.0	119.0	121.0	95.5	97.6	96.5	116.8	112.7	114.7	95.8	97.6	96.7	119.9	111.8	115.8	82.7	84.6	83.6	52.5	56.2	53.2	32.2	29.7	30.9
Gandaki	Tanahu	Bandipur Rural Municipality	113.1	110.0	111.5	96.4	97.6	97.0	111.5	110.2	110.8	96.1	97.8	97.0	112.3	110.1	111.2	96.3	97.7	97.0	99.9	97.0	98.5	88.2	82.6	85.4	66.1	73.0	68.5	39.8	37.5	38.7
Gandaki	Tanahu	Bhanu Municipality	136.6	146.1	141.3	96.7	97.7	97.2	118.1	110.3	114.2	95.5	94.6	95.0	127.4	128.2	127.8	96.1	96.1	96.1	94.0	68.7	81.3	87.0	83.9	85.4	72.1	78.3	74.1	40.5	37.6	39.0
Gandaki	Tanahu	Bhimad Municipality	155.7	151.1	153.4	96.3	97.6	97.0	103.8	100.8	102.3	95.4	94.1	94.7	129.8	125.9	127.8	95.9	95.8	95.8	85.4	86.9	86.1	89.6	83.5	86.6	72.8	72.1	71.9	40.6	38.6	39.6
Gandaki	Tanahu	Byas Municipality	110.1	111.7	110.9	96.3	97.5	96.9	115.8	110.2	113.0	95.8	94.9	95.3	112.9	111.0	112.0	96.0	96.2	96.1	80.4	71.2	75.8	89.4	87.4	88.4	53.3	58.0	54.3	33.6	30.9	32.2
Gandaki	Tanahu	Devghat Rural Municipality	102.8	120.9	111.8	96.3	97.6	97.0	112.2	107.1	109.6	95.4	94.9	95.1	107.5	114.0	110.7	95.9	96.2	96.1	79.3	128.6	104.0	82.0	84.6	83.3	52.2	68.0	58.9	32.1	37.7	34.9
Gandaki	Tanahu	Ghiring Rural Municipality	114.6	119.5	117.0	96.3	97.6	97.0	107.7	106.5	107.1	95.5	95.4	95.4	111.1	113.0	112.1	95.9	96.5	96.2	78.2	89.3	83.8	81.6	90.5	86.1	77.3	74.6	74.8	39.8	38.4	39.1
Gandaki	Tanahu	Myagde Rural Municipality	119.5	126.6	123.0	96.3	97.6	97.0	114.4	114.8	114.6	96.5	97.5	97.0	116.9	120.7	118.8	96.4	97.6	97.0	91.2	99.4	95.3	89.7	86.8	88.2	66.6	58.4	61.8	40.7	30.5	35.6
Gandaki	Tanahu	Rishing Rural Municipality	102.5	110.3	106.4	96.9	97.6	97.2	106.8	119.0	112.9	96.3	95.7	96.0	104.7	114.7	109.7	96.6	96.6	96.6	79.1	82.5	80.8	87.0	87.7	87.4	83.8	89.3	85.5	40.6	38.5	39.5
Gandaki	Tanahu	Shuklagandaki Municipality	107.5	109.7	108.6	96.7	97.8	97.3	110.5	113.3	111.9	95.5	94.9	95.2	109.0	111.5	110.2	96.1	96.3	96.2	85.9	95.1	90.5	88.9	87.2	88.1	71.6	81.7	75.3	40.4	38.4	39.4
Gandaki	Syangja	Aandhikhola Rural Municipality	107.5	100.9	104.2	96.3	97.6	97.0	111.4	110.6	111.0	96.5	94.7	95.6	109.4	105.8	107.6	96.4	96.1	96.3	67.9	81.5	74.7	92.3	92.4	92.4	87.4	79.8	82.1	48.2	46.4	47.3
Gandaki	Syangja	Arjunchaupari Rural Municipality	107.3	140.6	124.0	96.1	97.6	96.8	116.6	119.5	118.1	95.5	98.1	96.8	112.0	130.1	121.0	95.8	97.8	96.8	80.3	93.5	86.9	91.1	92.8	92.0	86.7	78.4	81.4	49.1	46.3	47.7
Gandaki	Syangja	Bhirkot Municipality	112.5	104.5	108.5	96.2	97.7	97.0	114.9	113.2	114.0	96.5	95.8	96.1	113.7	108.8	111.2	96.4	96.7	96.5	82.2	99.4	90.8	91.9	88.8	90.4	96.1	85.4	89.4	50.0	46.3	48.2
Gandaki	Syangja	Biruwa Rural Municipality	107.6	112.8	110.2	96.7	97.3	97.0	109.1	119.8	114.4	98.4	97.8	98.1	108.3	116.3	112.3	97.5	97.6	97.5	81.0	93.6	87.3	90.3	95.7	93.0	81.9	66.7	71.7	50.2	39.7	45.0
Gandaki	Syangja	Chapakot Municipality	105.5	111.5	108.5	96.8	97.6	97.2	112.7	117.0	114.9	98.4	97.6	98.0	109.1	114.3	111.7	97.6	97.6	97.6	73.9	89.0	81.4	91.8	95.1	93.5	84.5	72.3	75.4	50.0	48.0	49.0
Gandaki	Syangja	Galyang Municipality	115.7	106.5	111.1	96.1	97.6	96.9	117.2	109.9	113.6	98.5	94.7	96.6	116.4	108.2	112.3	97.3	96.1	96.7	62.7	60.1	61.4	90.0	96.8	93.4	71.4	66.3	66.7	49.1	39.5	44.3

Annex 7.1: Net Enrolment Rate (NER), Gross Enrolment Rate- GER) in different levels

Province	District	Local Level	GER (1-5)			NER (1-5)			GER (6-8)			NER (6-8)			GER (Basic)			NER (Basic)			GER, 9-10			NER, 9-10			GER, 11-12			NER, 11-12		
			G	B	T	G	B	T	G	B	T	G	B	T	G	B	T	G	B	T	G	B	T	G	B	T	G	B	T	G	B	T
Gandaki	Syangja	Harinas Rural Municipality	156.3	144.2	150.2	96.4	97.6	97.0	112.8	112.5	112.6	98.4	97.8	98.1	134.5	128.3	131.4	97.4	97.7	97.6	84.0	92.8	88.4	86.4	88.3	87.4	79.5	82.1	79.8	50.3	47.5	48.9
Gandaki	Syangja	Kaligandagi Rural Municipality	106.2	108.3	107.3	96.7	97.8	97.2	119.0	115.5	117.2	98.4	97.6	98.0	112.6	111.9	112.3	97.5	97.7	97.6	55.8	103.2	79.5	91.6	96.8	94.2	92.3	70.1	79.1	50.1	45.6	47.9
Gandaki	Syangja	Phedikhola Rural Municipality	115.0	127.4	121.2	96.3	97.6	97.0	126.6	126.4	126.5	98.4	97.5	98.0	120.8	126.9	123.9	97.4	97.6	97.5	92.2	144.5	118.3	90.0	92.5	91.3	97.7	92.8	93.3	47.7	46.2	46.9
Gandaki	Syangja	Putalibazar Municipality	109.7	109.2	109.4	96.8	97.6	97.2	113.3	113.5	113.4	98.5	97.6	98.0	111.5	111.4	111.4	97.6	97.6	97.6	76.1	75.4	75.8	89.6	93.8	91.7	94.4	85.3	88.4	49.9	47.5	48.7
Gandaki	Syangja	Waling Municipality	106.3	118.5	112.4	96.1	97.7	96.9	116.1	114.7	115.4	98.5	96.5	97.5	111.2	116.6	113.9	97.3	97.1	97.2	69.9	82.0	76.0	88.8	93.2	91.0	63.8	66.3	63.6	43.0	39.5	41.3
Gandaki	Kaski	Annapurna Rural Municipality	117.9	137.0	127.4	96.4	97.3	96.9	106.6	109.1	107.8	98.3	97.2	97.7	112.3	123.0	117.6	97.3	97.3	97.3	96.8	115.2	106.0	95.0	97.1	96.1	62.1	67.9	64.0	40.1	41.0	40.5
Gandaki	Kaski	Machhapuchchhre Rural Municipality	109.3	120.7	115.0	96.7	97.6	97.1	113.0	120.2	116.6	98.5	97.8	98.2	111.1	120.4	115.8	97.6	97.7	97.6	112.6	81.3	96.9	98.7	93.7	96.2	101.2	124.3	110.6	40.8	46.9	43.9
Gandaki	Kaski	Madi Rural Municipality	102.6	108.0	105.3	96.3	97.8	97.1	110.7	114.6	112.7	98.3	97.8	98.0	106.7	111.3	109.0	97.3	97.8	97.5	66.2	56.3	61.3	70.4	75.1	72.7	92.0	103.4	96.4	31.1	32.7	31.9
Gandaki	Kaski	Pokhara Metropolitan City	111.5	120.3	115.9	96.8	97.6	97.2	111.4	110.9	111.1	96.7	96.1	96.4	111.4	115.6	113.5	96.8	96.8	96.8	99.2	97.2	98.2	99.0	95.2	97.1	75.7	88.3	80.8	41.6	48.8	45.2
Gandaki	Kaski	Rupa Rural Municipality	106.5	127.4	116.9	96.1	97.6	96.9	108.9	119.5	114.2	98.6	97.8	98.2	107.7	123.4	115.6	97.3	97.7	97.5	74.6	108.2	91.4	98.1	98.8	98.5	98.5	96.7	96.5	41.5	49.2	45.3
Gandaki	Manang	Chame Rural Municipality	153.2	132.0	142.6	96.4	97.7	97.1	105.9	103.8	104.9	98.5	93.4	95.9	129.5	117.9	123.7	97.5	95.5	96.5	71.0	50.6	60.8	58.4	53.9	56.2	63.7	51.5	56.4	9.5	13.3	11.4
Gandaki	Manang	Narpa Bhumi Rural Municipality	100.8	112.2	106.5	96.7	97.5	97.1	112.4	121.6	117.0	98.4	96.6	97.5	106.6	116.9	111.7	97.5	97.1	97.3	-2.4	-3.0	-2.7	4.7	4.5	4.6	0.0	0.0	0.0	2.6	5.3	4.0
Gandaki	Manang	Narso Rural Municipality	136.5	150.8	143.7	96.3	97.6	97.0	117.9	116.7	117.3	98.5	97.8	98.1	127.2	133.8	130.5	97.4	97.7	97.5	51.5	29.5	40.5	53.5	53.4	53.5	102.9	108.1	104.3	9.5	13.3	11.4
Gandaki	Manang	Manang Ngisyang Rural Municipality	141.1	150.8	145.9	96.3	97.7	97.0	114.9	110.3	112.6	98.4	97.1	97.8	128.0	130.6	129.3	97.4	97.4	97.4	-2.4	-57.5	-30.0	53.0	53.6	53.3	118.8	48.6	78.0	9.5	13.3	11.4
Gandaki	Mustang	Municipality	159.0	143.5	151.3	96.3	97.2	96.7	118.1	120.8	119.5	98.4	97.1	97.8	138.6	132.1	135.4	97.4	97.1	97.3	-2.4	-3.0	-2.7	4.7	4.5	4.6	0.0	0.0	0.0	2.6	5.3	4.0
Gandaki	Mustang	Gharapjhong Rural Municipality	152.8	147.6	150.2	96.3	97.4	96.8	117.7	111.6	114.6	98.4	97.1	97.8	135.3	129.6	132.4	97.4	97.2	97.3	147.4	143.6	145.5	62.6	62.2	62.4	77.4	82.8	79.0	24.7	38.9	31.8
Gandaki	Mustang	Lomanthang Rural Municipality	111.6	152.2	131.9	96.3	97.3	96.8	117.2	114.8	116.0	98.4	97.2	97.8	114.4	133.5	123.9	97.4	97.3	97.3	66.2	138.4	102.3	62.5	60.2	61.4	135.5	128.6	134.9	9.5	13.3	11.4
Gandaki	Mustang	Municipality	138.1	111.5	124.8	96.1	97.4	96.7	117.0	116.8	116.9	99.1	97.7	98.4	127.6	114.1	120.8	97.6	97.5	97.6	76.1	118.2	97.1	64.1	57.4	60.8	0.0	0.0	0.0	2.6	5.3	4.0
Gandaki	Mustang	Thasang Rural Municipality	132.1	129.4	130.7	96.4	97.2	96.8	119.8	110.6	115.2	97.3	95.4	96.3	125.9	120.0	123.0	96.9	96.3	96.6	43.3	75.1	59.2	63.9	60.9	62.4	127.6	161.2	142.2	24.2	40.1	32.2
Gandaki	Myagdi	Annapurna Rural Municipality	117.6	115.1	116.3	96.7	97.3	97.0	115.3	116.0	115.6	98.4	94.4	96.4	116.4	115.5	116.0	97.5	95.8	96.7	139.5	131.1	135.3	93.6	95.9	94.8	93.2	79.1	84.1	40.1	48.9	44.5
Gandaki	Myagdi	Beni Municipality	107.7	109.1	108.4	96.3	97.1	96.7	106.5	111.0	108.7	97.5	97.4	97.4	107.1	110.0	108.5	96.9	97.2	97.1	79.5	67.0	73.2	76.7	87.6	82.2	74.3	81.1	76.3	38.6	35.7	37.1
Gandaki	Myagdi	Dhawalagiri Rural Municipality	109.1	106.9	108.0	96.8	97.2	97.0	105.7	109.8	107.7	98.5	97.9	98.2	107.4	108.3	107.9	97.7	97.5	97.6	169.8	135.1	152.4	77.4	91.0	84.2	129.4	99.3	113.8	39.2	35.9	37.6
Gandaki	Myagdi	Malika Rural Municipality	103.5	121.3	112.4	96.1	97.4	96.7	106.1	108.5	107.3	96.8	97.5	97.1	104.8	114.9	109.8	96.4	97.4	96.9	97.3	110.3	103.8	79.0	90.3	84.7	85.9	101.5	91.6	38.6	37.1	37.8
Gandaki	Myagdi	Mangala Rural Municipality	107.4	128.5	117.9	96.4	97.3	96.9	116.0	119.9	117.9	98.4	97.5	97.9	111.7	124.2	117.9	97.4	97.4	97.4	100.6	113.8	107.2	78.9	92.0	85.5	128.1	102.1	115.2	38.3	37.2	37.8
Gandaki	Myagdi	Raghuganga Rural Municipality	108.2	124.6	116.4	96.7	97.4	97.0	116.7	114.7	115.7	97.0	97.6	97.3	112.4	119.7	116.0	96.8	97.5	97.2	118.9	109.5	114.2	78.1	92.3	85.2	80.1	79.7	78.6	38.3	37.2	37.8
Gandaki	Parbat	Bihadi Rural Municipality	105.3	109.2	107.3	96.3	97.2	96.8	118.4	114.3	116.4	97.0	97.8	97.4	111.9	111.7	111.8	96.7	97.5	97.1	94.0	110.1	102.0	60.6	54.9	57.8	78.6	93.2	84.3	57.5	56.7	57.1
Gandaki	Parbat	Jaljala Rural Municipality	123.6	128.6	126.1	96.3	97.3	96.8	113.7	110.7	112.2	97.0	98.6	97.8	118.7	119.6	119.1	96.7	97.9	97.3	62.8	54.1	58.5	48.5	54.2	51.3	74.9	77.2	75.0	55.0	48.2	51.6
Gandaki	Parbat	Kushma Municipality	99.9	104.1	102.0	96.3	97.1	96.7	122.8	119.6	121.2	97.0	98.1	97.6	111.3	111.9	111.6	96.7	97.6	97.1	78.8	81.6	80.2	56.0	50.6	53.3	78.3	74.3	75.0	56.0	48.1	52.0
Gandaki	Parbat	Mahashila Rural Municipality	106.3	110.5	108.4	96.3	97.2	96.7	116.7	108.0	112.4	98.6	97.8	98.2	111.5	109.3	110.4	97.5	97.5	97.5	139.3	152.6	146.0	49.5	58.0	53.7	82.2	83.3	81.5	55.0	58.8	56.9
Gandaki	Parbat	Modi Rural Municipality	112.3	138.3	125.3	96.3	97.3	96.8	111.6	119.6	115.6	98.6	97.9	98.2	112.0	129.0	120.5	97.4	97.6	97.5	85.3	83.3	84.3	53.7	57.3	55.5	76.5	89.0	81.4	54.5	59.0	56.8
Gandaki	Parbat	Painyu Rural Municipality	110.6	150.4	130.5	96.3	97.4	96.8	111.1	109.7	110.4	98.4	97.0	97.7	110.8	130.0	120.4	97.3	97.2	97.3	76.1	89.8	83.0	57.6	60.0	58.8	68.7	79.2	72.6	49.0	50.6	49.8
Gandaki	Parbat	Phalewas Municipality	103.8	105.7	104.7	96.3	97.2	96.8	108.4	111.9	110.1	98.5	97.5	98.0	106.1	108.8	107.4	97.4	97.4	97.4	69.1	67.2	68.1	53.0	57.1	55.1	86.6	87.8	85.9	54.1	58.5	56.3
Gandaki	Baglung	Badigad Rural Municipality	113.1	130.1	121.6	96.3	97.3	96.8	115.3	112.2	113.7	98.5	95.6	97.0	114.2	121.1	117.7	97.4	96.4	96.9	95.5	96.8	96.2	90.5	80.5	85.5	67.7	70.1	67.9	36.3	37.1	36.7
Gandaki	Baglung	Baglung Municipality	104.6	104.2	104.4	96.3	97.1	96.7	115.8	112.8	114.3	98.4	97.5	97.9	110.2	108.5	109.3	97.4	97.3	97.3	83.6	88.0	85.8	91.5	85.1	88.3	63.1	66.3	63.2	37.0	37.0	37.0
Gandaki	Baglung	Bareng Rural Municipality	108.7	106.8	107.7	96.3	97.2	96.7	116.3	111.0	113.6	98.4	97.8	98.1	112.5	108.9	110.7	97.3	97.5	97.4	91.2	113.4	102.3	86.1	84.2	85.2	72.8	82.8	76.5	37.6	37.3	37.4
Gandaki	Baglung	Dhorpatan Municipality	134.6	127.8	131.2	96.1	97.4	96.8	114.8	113.4	114.1	97.3	96.6	97.0	124.7	120.6	122.6	96.7	97.0	96.9	116.2	127.6	121.9	94.0	87.2	90.6	78.8	74.0	76.4	37.7	38.0	37.9
Gandaki	Baglung	Galkot Municipality	110.0	128.1	119.1	96.9	97.2	97.1	113.9	114.6	114.3	98.4	97.8	98.1	111.9	121.4	116.7	97.7	97.5	97.6	83.9	97.1	90.5	87.9	84.2	86.1	78.4	83.5	79.9	37.9	38.3	38.1
Gandaki	Baglung	Jaimuni Municipality	100.9	106.8	103.8	96.7	97.3	97.0	116.6	114.6	115.6	98.4	97.1	97.7	108.7	110.7	109.7	97.5	97.2	97.4	87.0	67.0	77.0	86.2	82.0	84.1	76.0	75.2	74.7	36.0	36.9	36.5
Gandaki	Baglung	Kanthekhola Rural Municipality	108.1	110.5	109.3	96.3	97.1	96.7	113.0	109.8	111.4	98.4	97.1	97.7	110.5	110.1	110.3	97.3	97.1	97.2	71.7	72.7	72.2	88.6	84.8	86.7	50.2	56.4	52.1	30.1	29.9	30.0
Gandaki	Baglung	Nisikhola Rural Municipality	127.1	134.5	130.8	96.3	97.2	96.7	105.3	104.7	105.0	96.4	97.1	96.8	116.2	119.6	117.9	96.4	97.1	96.8	108.8	110.4	109.6	91.1	90.9	91.0	76.3	81.0	77.6	37.8	37.9	37.9
Gandaki	Baglung	Taman Khola Rural Municipality	124.6	117.8	121.2	96.3	97.4	96.8	115.8	120.0	117.9	98.8	97.2	98.0	120.2	118.9	119.5	97.5	97.3	97.4	140.7	145.5	143.1	91.4	87.2	89.3	62.8	56.4	61.4	37.7	30.0	33.8
Gandaki	Baglung	Tara Khola Rural Municipality	107.1	107.0	107.0	96.0	97.2	96.6	111.3	119.5	115.4	98.4	97.7	98.1	109.2	113.2	111.2	97.2	97.5	97.4	120.8	147.8	134.3	91.0	81.9	86.5	69.8	70.7	69.0	37.6	37.9	37.7
Gandaki	Nawalpur	Binayi Tribeni Rural Municipality	120.5	136.7	128.6	96.9	97.3	97.1	105.6	111.1	108.4	96.5	97.4	97.0	113.0	123.9	118.5	96.7	97.3	97.0	91.0	110.5	100.7	78.6	81.0	79.8	62.6	60.8	60.6	31.9	36.9	34.4
Gandaki	Nawalpur	Bulingtar Rural Municipality	108.9	106.9	107.9	96.8	97.1	96.9	117.1	118.7	117.9	98.4	97.4	97.9	113.0	112.8	112.9	97.6	97.2	97.4	74.4	96.5	85.4	78.7	80.6	79.7	85.5	55.5	63.4	32.5	28.8	30.6
Gandaki	Nawalpur	Baudikali Rural Municipality	107.1	102.2	104.6	96.1	97.2	96.6	118.3	123.7	121.0	98.8	97.4	98.1	112.7	113.0	112.8	97.4	97.3	97.4	96.3	76.9	86.6	81.6	79.3	80.5	63.7	56.8	60.6	33.0	28.9	30.9
Gandaki	Nawalpur	Devchuli Municipality	149.8	144.0	146.9	96.4	97.4	96.9	104.6	103.4	104.0	98.4	97.9	98.1	127.2	123.7	125.5	97.4	97.6	97.5	108.5	133.1	120.8	82.4	83.8	83.1	60.6	59.2	58.8	33.1	29.8	31.5
Gandaki	Nawalpur	Gaidakot Municipality	129.7	128.5	129.1	96.7	97.2	96.9	116.7	120.2	118.4	98.7	96.5	97.6	123.2	124.3	123.8	97.7	96.9	97.3	106.3	74.9	90.6	85.2	81.1	83.2	57.7	62.3	58.5	33.2	38.1	35.6
Gandaki	Nawalpur	Hupsekot Rural Municipality	104.3	115.4	109.8	96.3	97.3	96.8	110.6	108.1	109.4	96.6	94.5	95.5	107.5	111.8	109.6	96.4	95.9	96.2	91.5	86.8	89.2	80.8	79.6	80.2	58.6	56.7	55.9	32.1	29.6	30.9
Gandaki	Nawalpur	Kawaswoti Municipality	114.8	123.0	118.9	96.8	97.1	96.9	111.2	119.6	115.4	98.5	97.6	98.1	113.0	121.3	117.1	97.7	97.4	97.5	88.1	104.8	96.5	81.6	83.4	82.5	112.7	119.3	114.8	32.5	37.4	34.9
Gandaki	Nawalpur	Madhyabindu Municipality	111.6	109.1	110.3	96.1	97.2	96.6	117.1	116.2	116.6	96.4	97.8	97.1	114.3	112.6	113.5	96.3	97.5	96.9	82.2	78.0	80.1	80.4	80.3	80.3	70.1	77.8	72.8	33.2	37.9	35.6
Lumbini	Gulmi	Chandrakot Rural Municipality	102.8	112.7	107.7	96.4	97.3	96.9	108.2	112.8	110.5	96.3	98.6	97.4	105.5	112.8	109.1	96.3	97.9	97.1	77.9	103.2	90.5	79.2	72.6	75.9	76.9	61.6	70.3	37.7	30.0	33.9
Lumbini	Gulmi	Chhatrakot Rural Municipality	123.1	130.1	126.6	96.7	97.1	96.9	112.3	109.6	110.9	98.5	98.1	98.3	117.7	119.8	118.8	97.6	97.6	97.6	86.8	100.9	93.8	75.9	68.1	72.0	127.8	70.0	97.1	38.3	30.0	34.2
Lumbini	Gulmi	Dhurkot Rural Municipality	100.0	112.6	106.3	96.3	97.2	96.7	111.5	111.9	111.7	98.4	97.8	98.1	105.8	112.2	109.0	97.4	97.5	97.4	75.7	74.7	75.2	81.4	71.9	76.7	84.3	47.6	65.2	39.0	30.3	34.6
Lumbini	Gulmi	Gulmidurbar Rural Municipality	111.2	114.5	112.9	96.8	97.1	96.9	106.9	111.8	109.3	98.4	97.9	98.1	109.0	113.1	111.1	97.6	97.5	97.5	63.9	90.1	77.0	82.4	74.2	78.3	92.3	88.4	91.3	39.1	30.7	34.9
Lumbini	Gulmi	Isma Rural Municipality	102.1	123.8	112.9	96.1	97.2	96.6	110.6	108.9	109.8	98.3	97.0	97.6	106.4	116.4	111.4	97.2	97.1	97.1	75.6	71.9	73.8	80.1	73.7	76.9	55.9	23.1	37.8	39.2	22.9	31.1
Lumbini	Gulmi	Kaligandaki Rural Municipality	106.2	113.6	109.9	96.4	97.2	96.8	117.6	112.0	114.8	97.8	97.1	97.4	111.9	112.8	112.3	97.1	97.1	97.1	87.5	85.4	86.5	80.6	68.7	74.7	82.7	64.4	73.8	37.3	30.0	33.6
Lumbini	Gulmi	Madane Rural Municipality	108.2	127.5	117.8	96.7	97.4	97.0	114.7	114.0	114.4	97.8	97.1	97.4	111.4	120.8	116.1	97.2	97.2	97.2	104.7	90.9	97.8	79.7	72.9	76.3	93.8	36.6	61.3	38.3	30.6	34.4
Lumbini	Gulmi	Malika Rural Municipality	105.1	122.7	113.9	96.3	97.3	96.8	112.7	111.9	112.3	97.8	97.1	97.4	108.9	117.3	113.1	97.0	97.2	97.1	97.2	111.7	104.4	74.9	91.5	83.2	65.2	29.6	42.2	38.6	29.4	34.0
Lumbini	Gulmi	Musikot Municipality	112.0	105.7	108.8	96.3	97.4	96.8	118.6	110.6	114.6	98.6	97.2	97.9	115.3	108.2	111.7	97.5	97.3	97.4	60.7	80.3	70.5	82.5	73.9	78.2	62.8	52.4	58.2	39.0	30.7	34.8
Lumbini	Gulmi	Resunga Municipality	99.9	115.1	107.5	96.3	97.2	96.8	109.8	106.2	108.0	96.8	93.8	95.3	104.8	110.6	107.7	96.5	95.5	96.0	83.7	83.7	83.7	82.1	69.1	75.6	96.5	74.9	85.8	38.1	30.2	34.2
Lumbini	Gulmi	Rurukshetra Rural Municipality	111.9	125.1	118.5	96.3	97.3	96.8	117.2	113.9	115.6	98.5	97.4	98.0	114.6	119.5	117.1	97.4	97.3	97.4	84.5	121.5	103.0	80.0	73.4	76.7	88.6	51.7	67.2	39.2	30.8	35.0

Annex 7.1: Net Enrolment Rate (NER), Gross Enrolment Rate- GER) in different levels

Province	District	Local Level	GER (1-5)			NER (1-5)			GER (6-8)			NER (6-8)			GER (Basic)			NER (Basic)			GER, 9-10			NER, 9-10			GER, 11-12			NER, 11-12		
			G	B	T	G	B	T	G	B	T	G	B	T	G	B	T	G	B	T	G	B	T	G	B	T	G	B	T	G	B	T
Lumbini	Gulmi	Satyawati Rural Municipality	126.0	114.9	120.4	96.3	97.1	96.7	107.0	107.9	107.4	97.8	97.4	97.6	116.5	111.4	113.9	97.1	97.2	97.2	78.6	94.2	86.4	80.0	75.2	77.6	80.3	68.7	75.3	38.9	30.8	34.9
Lumbini	Palpa	Bagnaskali Rural Municipality	104.8	106.7	105.7	96.9	97.2	97.0	110.2	106.8	108.5	98.5	95.4	96.9	107.5	106.8	107.1	97.7	96.3	97.0	56.7	78.3	67.5	79.3	84.1	81.7	76.1	81.1	78.8	38.4	40.2	39.3
Lumbini	Palpa	Mathagadhi Rural Municipality	108.9	109.1	109.0	96.7	97.3	97.0	114.2	114.6	114.4	98.4	97.9	98.1	111.5	111.8	111.7	97.6	97.6	97.6	83.2	85.6	84.4	80.2	84.3	82.2	59.5	80.9	70.0	39.1	40.1	39.6
Lumbini	Palpa	Nisdi Rural Municipality	104.6	110.6	107.6	96.3	97.4	96.8	122.8	114.5	118.6	98.5	94.5	96.5	113.7	112.6	113.1	97.4	95.9	96.7	87.1	78.1	82.6	89.8	87.1	88.5	119.7	68.6	88.7	40.4	41.2	40.8
Lumbini	Palpa	Purbakhola Rural Municipality	105.3	102.4	103.8	96.1	97.2	96.6	107.5	108.8	108.1	98.4	97.5	98.0	106.4	105.6	106.0	97.2	97.4	97.3	81.2	78.3	79.8	87.4	86.6	87.0	67.6	88.6	76.5	40.2	41.2	40.7
Lumbini	Palpa	Rainadevi Chhahara Rural Municipality	109.3	112.4	110.8	96.2	97.3	96.8	117.6	119.8	118.7	98.4	97.6	98.0	113.4	116.1	114.8	97.3	97.5	97.4	78.2	102.5	90.4	81.1	87.6	84.4	91.0	75.2	84.3	40.1	41.5	40.8
Lumbini	Palpa	Rambha Rural Municipality	105.6	114.2	109.9	96.7	97.1	96.9	110.7	108.3	109.5	98.4	97.8	98.1	108.2	111.3	109.7	97.5	97.4	97.5	65.2	80.0	72.6	84.3	87.2	85.8	83.5	65.3	75.9	39.1	41.1	40.1
Lumbini	Palpa	Rampur Municipality	108.9	129.1	119.0	96.8	97.2	97.0	110.1	112.1	111.1	98.4	98.6	98.5	109.5	120.6	115.1	97.6	97.9	97.7	105.5	118.1	111.8	81.4	82.6	82.0	63.2	62.4	63.2	38.1	40.3	39.2
Lumbini	Palpa	Ribdikot Rural Municipality	104.0	115.0	109.5	96.1	97.4	96.7	110.7	113.5	112.1	98.3	98.1	98.2	107.4	114.2	110.8	97.2	97.7	97.5	89.9	96.6	93.2	87.0	87.6	87.3	65.5	78.8	71.3	40.1	41.1	40.6
Lumbini	Palpa	Tansen Municipality	105.3	125.9	115.6	96.4	97.2	96.8	109.5	115.0	112.3	98.0	97.8	97.9	107.4	120.5	113.9	97.2	97.5	97.3	94.1	67.4	80.8	81.0	82.2	81.6	73.9	60.4	66.4	39.9	40.2	40.0
Lumbini	Palpa	Tinau Rural Municipality	105.2	118.8	112.0	96.7	97.3	97.0	115.7	114.2	115.0	96.4	97.9	97.1	110.4	116.5	113.5	96.5	97.6	97.1	97.7	87.7	92.7	83.6	90.2	86.9	105.7	95.6	100.7	39.0	41.1	40.0
Lumbini	Nawalparasi	Bardaghat Municipality	113.9	121.2	117.5	96.3	97.1	96.7	111.5	112.5	112.0	98.4	97.6	98.0	112.7	116.9	114.8	97.4	97.4	97.4	94.2	98.1	96.2	78.4	78.8	78.6	54.3	48.2	51.2	33.0	37.4	35.2
Lumbini	Nawalparasi	Palhinandan Rural Municipality	138.3	146.1	142.2	96.8	97.2	97.0	114.9	117.0	115.9	98.6	97.5	98.0	126.6	131.5	129.1	97.7	97.3	97.5	83.0	93.1	88.1	76.9	76.8	76.9	53.2	52.7	53.5	32.4	37.4	34.9
Lumbini	Nawalparasi	Pratappur Rural Municipality	124.5	134.2	129.4	96.1	97.4	96.7	111.3	115.1	113.2	98.5	95.3	96.9	117.9	124.7	121.3	97.3	96.3	96.8	88.2	88.4	88.3	82.9	82.4	82.7	53.9	53.3	53.7	33.3	38.7	36.0
Lumbini	Nawalparasi	Ramgram Municipality	114.5	121.0	117.8	96.4	97.2	96.8	114.5	109.3	111.9	98.0	97.4	97.7	114.5	115.2	114.8	97.2	97.3	97.3	89.1	88.1	88.6	77.6	81.2	79.4	39.9	44.1	42.3	32.7	37.4	35.1
Lumbini	Nawalparasi	Sarawal Rural Municipality	129.4	128.1	128.8	96.7	97.3	97.0	112.8	109.7	111.2	98.0	97.4	97.7	121.1	118.9	120.0	97.3	97.3	97.3	87.5	68.5	78.0	81.3	72.2	76.8	56.0	47.1	52.6	33.1	36.9	35.0
Lumbini	Nawalparasi	Sunwal Municipality	123.1	135.7	129.4	96.3	97.1	96.7	118.7	113.6	116.2	98.4	97.4	97.9	120.9	124.7	122.8	97.4	97.2	97.3	108.7	109.2	108.9	82.9	84.8	83.8	37.9	32.1	34.7	32.6	29.3	30.9
Lumbini	Nawalparasi	Susta Rural Municipality	141.4	154.3	147.8	96.8	97.2	97.0	118.8	108.5	113.6	98.5	96.9	97.7	130.1	131.4	130.7	97.7	97.0	97.3	60.8	70.7	65.8	78.1	76.2	77.2	42.5	33.7	39.3	32.3	36.2	34.2
Lumbini	Rupandehi	Butwol Sub Metropolitan City	121.5	123.7	122.6	96.1	97.4	96.7	113.5	105.9	109.7	98.4	97.5	97.9	117.5	114.8	116.1	97.3	97.4	97.3	79.3	59.8	69.6	70.5	65.5	68.0	53.7	62.6	58.6	34.4	39.5	37.0
Lumbini	Rupandehi	Devdaha Municipality	130.1	131.2	130.7	96.4	97.2	96.8	115.6	116.2	115.9	98.0	97.5	97.8	122.8	123.7	123.3	97.2	97.4	97.3	104.7	113.3	109.0	68.9	71.0	70.0	81.9	69.8	76.1	35.0	39.4	37.2
Lumbini	Rupandehi	Gaidahawa Rural Municipality	126.2	133.7	129.9	96.7	97.3	97.0	109.3	108.1	108.7	98.0	97.6	97.8	117.7	120.9	119.3	97.4	97.5	97.4	92.0	68.9	80.5	69.7	70.3	70.0	43.8	50.3	47.2	35.6	39.5	37.5
Lumbini	Rupandehi	Kanchan Rural Municipality	124.5	120.3	122.4	96.3	97.1	96.7	117.0	114.9	116.0	98.4	97.8	98.1	120.8	117.6	119.2	97.3	97.4	97.4	130.8	143.4	137.1	76.7	76.3	76.5	80.2	67.9	74.2	35.7	40.5	38.1
Lumbini	Rupandehi	Kotahimai Rural Municipality	116.9	125.9	121.4	96.3	97.2	96.7	110.6	114.7	112.6	96.6	98.6	97.6	113.7	120.3	117.0	96.4	97.9	97.2	87.8	73.5	80.7	78.8	71.9	75.4	146.0	156.9	152.0	35.8	40.8	38.3
Lumbini	Rupandehi	Lumbini Sanskritik Municipality	133.3	129.8	131.5	96.3	97.3	96.8	114.2	112.8	113.5	98.4	98.1	98.3	123.7	121.3	122.5	97.4	97.7	97.5	85.6	65.9	75.7	74.0	74.3	74.2	94.4	89.9	90.5	34.6	40.3	37.4
Lumbini	Rupandehi	Marchawari Rural Municipality	148.5	144.4	146.4	96.3	97.1	96.7	113.4	117.7	115.5	98.1	97.8	97.9	130.9	131.1	131.0	97.2	97.4	97.3	100.8	103.6	102.2	70.5	75.4	73.0	96.6	120.1	110.8	35.0	40.1	37.6
Lumbini	Rupandehi	Mayadevi Rural Municipality	123.1	138.7	130.9	96.3	97.2	96.7	121.7	120.0	120.9	98.6	97.9	98.2	122.4	129.4	125.9	97.4	97.5	97.5	106.6	77.8	92.2	75.0	76.9	76.0	54.9	74.2	66.1	35.8	40.7	38.2
Lumbini	Rupandehi	Omsatiya Rural Municipality	149.4	151.5	150.5	96.1	97.1	96.6	118.0	115.4	116.7	98.8	97.4	98.1	133.7	133.4	133.6	97.4	97.2	97.3	100.8	98.6	99.7	75.9	74.9	75.4	71.2	75.1	73.3	35.6	34.9	35.2
Lumbini	Rupandehi	Rohini Rural Municipality	129.4	134.4	131.9	96.4	97.2	96.8	112.7	115.3	114.0	98.4	97.8	98.1	121.0	124.9	123.0	97.4	97.5	97.4	88.5	84.3	86.4	75.7	72.1	73.9	122.3	129.2	126.0	35.5	39.8	37.7
Lumbini	Rupandehi	Sainamaina Municipality	119.7	140.2	129.9	96.7	97.2	96.9	117.4	117.3	117.3	98.4	97.4	97.9	118.5	128.7	123.6	97.5	97.3	97.4	79.8	120.5	100.1	75.5	74.7	75.1	47.0	49.5	48.5	34.8	39.8	37.3
Lumbini	Rupandehi	Sammarimai Rural Municipality	123.1	132.4	127.8	96.3	97.3	96.8	109.4	113.6	111.5	96.3	97.6	96.9	116.2	123.0	119.6	96.3	97.5	96.9	89.2	73.6	81.4	78.2	74.8	76.5	88.2	65.3	72.2	35.8	41.2	38.5
Lumbini	Rupandehi	Siddharthanagar Municipality	120.1	117.1	118.6	96.8	97.4	97.1	118.6	114.6	116.6	98.5	97.9	98.2	119.3	115.8	117.6	97.7	97.6	97.6	111.4	145.1	128.2	71.1	72.3	71.7	98.7	99.2	98.8	35.1	39.8	37.5
Lumbini	Rupandehi	Siyari Rural Municipality	139.5	134.3	136.9	96.1	97.2	96.7	122.2	122.5	122.3	98.3	97.5	97.9	130.8	128.4	129.6	97.2	97.4	97.3	97.0	96.5	96.8	76.4	72.8	74.6	103.4	74.7	87.8	35.6	39.3	37.4
Lumbini	Rupandehi	Shuddhodhan Rural Municipality	123.2	146.9	135.1	96.4	97.3	96.9	118.3	112.6	115.5	98.1	97.5	97.8	120.8	129.8	125.3	97.3	97.4	97.3	94.3	95.8	95.1	69.0	69.1	69.1	76.4	70.4	73.4	34.4	35.0	34.7
Lumbini	Rupandehi	Tilottama Municipality	118.2	127.2	122.7	96.7	97.1	96.9	112.9	120.5	116.7	96.6	97.6	97.1	115.5	123.8	119.7	96.6	97.4	97.0	98.5	111.2	104.8	73.1	76.9	75.0	43.5	46.6	45.3	34.7	40.7	37.7
Lumbini	Kapilbastu	Banganga Municipality	123.4	141.6	132.5	96.3	97.2	96.7	117.3	111.0	114.1	98.1	97.8	98.0	120.3	126.3	123.3	97.2	97.5	97.4	98.5	114.0	106.3	62.2	69.1	65.7	74.8	68.0	71.8	32.8	34.1	33.4
Lumbini	Kapilbastu	Bijayanagar Rural Municipality	162.0	147.9	154.9	96.3	97.4	96.8	118.5	114.2	116.3	98.5	95.6	97.0	140.2	131.0	135.6	97.4	96.5	96.9	73.0	67.6	70.3	69.7	70.2	70.0	146.0	138.8	142.3	34.2	34.8	34.5
Lumbini	Kapilbastu	Buddhabhumi Municipality	119.9	123.3	121.6	96.3	97.2	96.8	126.8	117.0	121.9	98.2	98.1	98.1	123.4	120.1	121.8	97.2	97.7	97.5	86.7	78.1	82.4	65.7	65.8	65.8	59.3	67.6	63.3	33.3	34.0	33.6
Lumbini	Kapilbastu	Kapilvastu Municipality	121.6	124.8	123.2	96.3	97.3	96.8	116.9	118.5	117.7	98.4	97.8	98.1	119.2	121.7	120.5	97.4	97.5	97.5	67.5	63.8	65.6	68.4	65.9	67.1	69.5	64.8	66.6	34.4	34.0	34.2
Lumbini	Kapilbastu	Krishnanagar Municipality	149.7	146.4	148.0	96.3	97.1	96.7	115.1	119.6	117.4	98.4	94.9	96.6	132.4	133.0	132.7	97.4	96.0	96.7	60.4	76.9	68.7	73.0	69.3	71.2	73.6	86.9	80.5	34.3	34.9	34.6
Lumbini	Kapilbastu	Maharajgunj Municipality	151.5	149.2	150.3	96.3	97.2	96.7	113.0	107.4	110.2	96.6	97.8	97.2	132.2	128.3	130.3	96.4	97.5	97.0	85.4	69.7	77.6	68.9	69.7	69.3	102.1	153.7	124.7	34.4	35.1	34.7
Lumbini	Kapilbastu	Mayadevi Rural Municipality	155.2	154.3	154.8	96.3	97.4	96.8	108.1	110.9	109.5	98.6	97.8	98.2	131.7	132.6	132.1	97.5	97.6	97.5	112.6	90.2	101.4	76.0	74.2	75.1	122.2	80.9	101.2	35.8	40.7	38.2
Lumbini	Kapilbastu	Shivaraj Municipality	140.4	136.5	138.5	96.3	97.2	96.8	125.2	124.9	125.1	98.4	97.0	97.7	132.8	130.7	131.8	97.4	97.1	97.3	95.9	91.8	93.9	67.8	68.3	68.1	77.5	66.9	71.9	33.6	34.5	34.1
Lumbini	Kapilbastu	Suddhodhan Rural Municipality	127.2	143.0	135.1	96.3	97.3	96.8	116.0	114.2	115.1	98.6	97.3	97.9	121.6	128.6	125.1	97.4	97.3	97.4	89.2	93.2	91.2	71.1	72.9	72.0	101.0	136.7	120.1	35.0	39.7	37.3
Lumbini	Kapilbastu	Yashodhara Rural Municipality	134.1	128.4	131.3	96.3	97.1	96.7	120.3	116.9	118.6	98.4	97.8	98.1	127.2	122.7	124.9	97.4	97.5	97.4	81.2	80.6	80.9	68.7	65.3	67.0	68.0	82.8	75.8	34.1	34.3	34.2
Lumbini	Arghakhanchi	Bhumekasthan Municipality	105.1	111.5	108.3	96.1	97.2	96.7	116.0	111.0	113.5	98.3	97.6	98.0	110.6	111.2	110.9	97.2	97.4	97.3	92.5	76.2	84.4	82.7	69.1	75.9	52.7	33.4	41.1	36.8	31.4	34.1
Lumbini	Arghakhanchi	Chhatradev Rural Municipality	128.9	135.3	132.1	96.9	97.3	97.1	112.3	115.8	114.1	98.6	97.8	98.2	120.6	125.6	123.1	97.7	97.5	97.6	71.3	84.1	77.7	85.8	74.7	80.3	75.3	38.7	56.2	36.6	38.7	37.6
Lumbini	Arghakhanchi	Malarani Rural Municipality	122.8	112.9	117.8	96.7	97.1	96.9	113.2	108.4	110.8	98.4	95.6	97.0	118.0	110.6	114.3	97.5	96.3	96.9	95.6	115.7	105.7	88.6	72.4	80.5	76.4	61.2	69.8	37.8	38.8	38.3
Lumbini	Arghakhanchi	Panini Rural Municipality	105.7	109.8	107.7	96.3	97.2	96.7	115.6	117.6	116.6	98.5	98.1	98.3	110.6	113.7	112.2	97.4	97.6	97.5	90.3	110.7	100.5	85.6	76.1	80.8	42.2	31.3	36.5	37.7	31.8	34.7
Lumbini	Arghakhanchi	Sandhikharka Municipality	109.6	107.7	108.6	96.3	97.1	96.7	113.5	115.8	114.6	98.5	97.8	98.1	111.5	111.7	111.6	97.4	97.4	97.4	74.3	97.0	85.7	88.6	74.8	81.7	104.1	56.0	77.4	37.8	40.1	38.9
Lumbini	Arghakhanchi	Shitganga Municipality	106.5	108.1	107.3	96.3	97.2	96.7	116.7	113.4	115.0	98.5	97.9	98.2	111.6	110.7	111.2	97.4	97.5	97.5	81.2	79.8	80.5	82.7	71.2	76.9	90.6	61.0	77.3	36.5	39.6	38.0
Lumbini	Pyuthan	Airawati Rural Municipality	102.3	123.3	112.8	96.3	97.2	96.7	108.9	110.9	109.9	98.4	97.5	98.0	105.6	117.1	111.3	97.4	97.3	97.4	89.1	91.5	90.3	57.6	53.3	55.5	92.5	77.8	87.8	29.6	39.6	34.6
Lumbini	Pyuthan	Gaumukhi Rural Municipality	122.6	117.4	120.0	96.9	97.1	97.0	112.3	112.8	112.6	98.4	97.8	98.1	117.5	115.1	116.3	97.7	97.4	97.6	92.2	92.5	92.3	55.1	55.6	55.4	77.7	105.1	90.0	30.1	39.8	34.9
Lumbini	Pyuthan	Jhimruk Rural Municipality	100.6	107.2	103.9	96.7	97.5	97.1	122.2	117.8	120.0	98.4	98.6	98.5	111.4	112.5	111.9	97.5	98.0	97.8	77.5	84.4	80.9	57.6	52.2	54.9	56.2	54.0	55.4	31.0	39.3	35.1
Lumbini	Pyuthan	Mallarani Rural Municipality	109.7	129.9	119.8	96.3	97.6	97.0	121.1	119.4	120.2	98.1	98.1	98.1	115.4	124.6	120.0	97.2	97.8	97.5	88.8	92.1	90.4	58.5	57.2	57.9	82.0	73.4	78.6	30.9	40.6	35.8
Lumbini	Pyuthan	Mandavi Rural Municipality	116.2	118.8	117.5	96.1	97.7	96.9	115.2	117.0	116.1	99.1	97.8	98.4	115.7	117.9	116.8	97.6	97.7	97.7	127.1	139.8	133.5	57.5	56.6	57.1	102.8	83.9	96.3	31.0	40.5	35.7
Lumbini	Pyuthan	Naubahini Rural Municipality	121.0	117.6	119.3	96.2	97.5	96.9	120.5	119.1	119.8	98.4	97.9	98.1	120.7	118.4	119.6	97.3	97.7	97.5	88.3	94.8	91.6	55.8	55.6	55.7	87.1	85.5	86.8	30.0	40.5	35.2
Lumbini	Pyuthan	Pyuthan Municipality	102.3	103.4	102.8	96.7	97.6	97.1	121.3	115.7	118.5	98.4	97.3	97.8	111.8	109.5	110.7	97.5	97.4	97.5	101.6	101.0	101.3	55.4	51.1	53.3	94.4	93.5	94.4	30.3	40.2	35.3
Lumbini	Pyuthan	Sarumarani Rural Municipality	123.9	135.2	129.6	96.8	97.6	97.2	116.5	117.7	117.1	98.4	94.9	96.6	120.2	126.5	123.3	97.6	96.2	96.9	103.9	120.7	112.3	57.6	60.0	58.8	77.2	88.3	82.7	31.0	40.8	35.9
Lumbini	Pyuthan	Sworgadwary Municipality	114.1	115.8	115.0	96.1	97.7	96.9	110.5	105.2	107.8	96.4	94.9	95.6	112.3	110.5	111.4	96.3	96.3	96.3	91.0	96.3	93.7	56.4	59.6	58.0	63.0	56.3	61.4	31.0	40.6	35.8
Lumbini	Rolpa	Paribartan Rural Municipality	111.8	105.0	108.4	96.4	97.6	97.0	110.5	106.2	108.4	98.5	95.4	97.0	111.1	105.6	108.4	97.5	96.5	97.0	107.1	112.3	109.7	56.8	63.1	60.0	67.3	51.8	59.5	27.5	43.4	35.4
Lumbini	Rolpa	Lungri Rural Municipality	129.1	124.3	126.7	96.7	97.5	97.1	107.9	117.9	112.9	98.4	95.6	97.0	118.5	121.1	119.8	97.5	96.5	97.0	99.3	102.3	100.8	55.3	57.9	56.6	51.9	55.4	53.9	26.9	42.3	34.6

Annex 7.1: Net Enrolment Rate (NER), Gross Enrolment Rate- GER) in different levels

Province	District	Local Level	GER (1-5)			NER (1-5)			GER (6-8)			NER (6-8)			GER (Basic)			NER (Basic)			GER, 9-10			NER, 9-10			GER, 11-12			NER, 11-12		
			G	B	T	G	B	T	G	B	T	G	B	T	G	B	T	G	B	T	G	B	T	G	B	T	G	B	T	G	B	T
Lumbini	Rolpa	Madi Rural Municipality	121.4	111.7	116.5	96.3	97.6	97.0	111.2	113.6	112.4	98.5	97.6	98.1	116.3	112.6	114.5	97.4	97.6	97.5	84.5	85.4	85.0	73.0	73.0	73.0	0.0	0.0	0.0	2.7	5.6	4.2
Lumbini	Rolpa	Rolpa Municipality	110.6	119.3	114.9	96.8	97.6	97.2	121.1	112.8	117.0	98.5	97.8	98.2	115.9	116.1	116.0	97.7	97.7	97.7	98.7	95.7	97.2	57.3	59.7	58.5	53.1	54.1	54.1	28.0	44.1	36.1
Lumbini	Rolpa	Runtigadi Rural Municipality	108.4	117.2	112.8	96.1	97.6	96.9	107.7	113.0	110.4	98.5	97.8	98.2	108.1	115.1	111.6	97.3	97.7	97.5	82.5	68.4	75.5	57.8	59.4	58.6	99.5	40.1	65.5	28.1	42.7	35.4
Lumbini	Rolpa	Gangadev Rural Municipality	156.8	147.5	152.1	96.4	97.6	97.0	116.2	112.1	114.2	96.5	97.8	97.2	136.5	129.8	133.1	96.5	97.7	97.1	121.6	135.5	128.5	54.4	58.3	56.3	18.8	34.1	25.0	20.0	34.7	27.4
Lumbini	Rolpa	Sunchhahari Rural Municipality	129.7	126.5	128.1	96.7	97.8	97.2	110.1	109.8	109.9	96.5	97.6	97.0	119.9	118.2	119.0	96.6	97.7	97.1	116.5	126.9	121.7	58.0	60.1	59.1	24.9	36.2	29.1	28.1	36.0	32.0
Lumbini	Rolpa	Sunil Smriti Rural Municipality	119.0	124.8	121.9	96.3	97.6	97.0	116.8	119.6	118.2	98.7	97.4	98.0	117.9	122.2	120.0	97.5	97.5	97.5	99.0	91.2	95.1	55.4	60.3	57.9	22.4	21.4	22.9	20.3	22.6	21.5
Lumbini	Rolpa	Thawang Rural Municipality	136.5	108.6	122.5	96.8	97.6	97.2	121.1	111.4	116.3	98.7	97.5	98.1	128.8	110.0	119.4	97.8	97.6	97.7	96.1	91.8	93.9	58.1	60.4	59.2	52.4	51.8	53.0	27.8	43.9	35.9
Lumbini	Rolpa	Tribeni Rural Municipality	120.2	129.0	124.6	96.1	97.7	96.9	117.1	115.0	116.0	96.3	94.9	95.6	118.6	122.0	120.3	96.2	96.3	96.2	128.1	115.1	121.6	81.1	57.8	69.5	28.2	23.8	26.5	29.0	25.0	27.0
Lumbini	Rukum Purba	Bhume Rural Municipality	107.4	122.6	115.0	96.4	97.2	96.8	110.5	108.8	109.7	96.4	94.9	95.6	109.0	115.7	112.3	96.4	96.0	96.2	100.4	100.5	100.4	82.0	76.6	79.3	116.2	107.5	112.3	28.7	40.1	34.4
Lumbini	Rukum Purba	Putha Uttarganga Rural Municipality	118.2	120.0	119.1	96.7	97.3	97.0	114.5	115.6	115.1	98.2	97.4	97.8	116.4	117.8	117.1	97.4	97.3	97.4	107.1	109.9	108.5	78.4	77.6	78.0	71.3	66.7	69.3	28.7	40.5	34.6
Lumbini	Rukum Purba	Sisne Rural Municipality	148.5	137.1	142.8	96.3	97.1	96.7	115.0	111.4	113.2	99.3	98.6	98.9	131.7	124.3	128.0	97.8	97.8	97.8	162.3	155.9	159.1	84.9	75.4	80.2	98.2	96.6	97.9	30.0	40.2	35.1
Lumbini	Dang	Babai Rural Municipality	119.4	137.3	128.4	96.3	97.2	96.7	115.5	119.2	117.4	98.6	98.1	98.3	117.5	128.3	122.9	97.5	97.6	97.5	115.3	100.5	107.9	82.9	71.8	77.4	36.9	24.8	30.8	39.0	23.5	31.3
Lumbini	Dang	Banglachuli Rural Municipality	121.1	116.9	119.0	96.3	97.1	96.7	111.4	112.0	111.7	98.4	97.8	98.1	116.2	114.5	115.3	97.4	97.4	97.4	102.1	83.5	92.8	77.3	67.8	72.6	0.0	0.0	0.0	2.7	5.6	4.2
Lumbini	Dang	Dangisharan Rural Municipality	121.5	130.8	126.2	96.3	97.2	96.7	114.2	109.0	111.6	98.6	97.9	98.2	117.9	119.9	118.9	97.4	97.5	97.5	82.3	78.4	80.3	83.7	72.9	78.3	57.5	55.6	57.1	41.0	31.3	36.1
Lumbini	Dang	Gadhawa Rural Municipality	123.1	134.4	128.7	96.3	97.2	96.7	114.6	117.5	116.0	98.5	97.5	98.0	118.8	125.9	122.4	97.4	97.4	97.4	104.3	93.4	98.9	84.0	75.7	79.9	33.7	28.6	31.1	34.0	31.4	32.7
Lumbini	Dang	Ghorahi Sub Metropolitan City	119.9	127.3	123.6	96.1	97.7	96.9	115.9	114.9	115.4	98.8	98.1	98.4	117.9	121.1	119.5	97.4	97.9	97.7	100.9	101.2	101.0	88.0	74.3	81.1	40.4	35.7	38.0	41.0	32.1	36.5
Lumbini	Dang	Lamahi Municipality	109.4	129.7	119.6	96.4	97.5	97.0	106.9	109.9	108.4	98.5	97.8	98.1	108.2	119.8	114.0	97.5	97.6	97.5	116.6	103.7	110.2	83.1	73.6	78.4	31.8	23.6	28.1	32.6	24.0	28.3
Lumbini	Dang	Rajpur Rural Municipality	112.0	119.2	115.6	96.7	97.6	97.1	117.9	115.3	116.6	98.4	97.9	98.1	115.0	117.2	116.1	97.5	97.7	97.6	96.3	86.7	91.5	68.8	77.9	73.4	51.9	56.4	54.2	41.7	35.1	38.4
Lumbini	Dang	Rapti Rural Municipality	117.5	117.3	117.4	96.3	97.6	97.0	118.3	121.9	120.1	98.5	97.8	98.2	117.9	119.6	118.7	97.4	97.7	97.6	120.5	117.3	118.9	87.1	78.0	82.6	45.9	47.8	47.2	39.8	43.0	41.4
Lumbini	Dang	Shantinagar Rural Municipality	117.6	135.1	126.3	96.8	97.7	97.3	113.2	113.6	113.4	98.2	97.4	97.8	115.4	124.3	119.9	97.5	97.6	97.5	125.8	133.2	129.5	83.6	75.1	79.4	56.7	55.1	56.1	40.6	32.2	36.4
Lumbini	Dang	Tulsipur Sub Metropolitan City	116.9	124.5	120.7	96.1	97.6	96.9	123.4	114.1	118.8	98.1	97.5	97.8	120.2	119.3	119.7	97.1	97.5	97.3	118.2	118.8	118.5	88.8	78.0	83.4	33.1	23.4	27.4	34.4	24.1	29.3
Lumbini	Banke	Baijanath Rural Municipality	122.4	127.2	124.8	96.4	97.5	96.9	115.3	114.9	115.1	98.5	97.5	98.0	118.8	121.1	120.0	97.5	97.5	97.5	105.9	109.0	107.5	76.0	74.0	75.0	22.6	23.3	23.6	20.4	24.4	22.4
Lumbini	Banke	Duduwa Rural Municipality	159.2	148.3	153.8	96.7	97.6	97.1	114.5	114.9	114.7	98.6	97.4	98.0	136.9	131.6	134.2	97.6	97.5	97.6	73.9	78.5	76.2	74.4	64.6	69.5	57.0	54.9	56.1	26.0	31.3	28.7
Lumbini	Banke	Janaki Rural Municipality	152.6	150.8	151.7	96.3	97.6	97.0	126.9	111.0	118.9	98.5	97.6	98.0	139.8	130.9	135.3	97.4	97.6	97.5	94.6	96.9	95.7	78.8	70.4	74.6	0.0	0.0	0.0	2.7	5.6	4.2
Lumbini	Banke	Khajura Rural Municipality	153.4	145.8	149.6	96.3	97.6	97.0	114.8	110.7	112.8	98.6	97.6	98.1	134.1	128.2	131.2	97.4	97.6	97.5	90.6	100.1	95.4	78.1	75.0	76.6	108.5	75.0	91.8	27.4	32.7	30.0
Lumbini	Banke	Kohalpur Municipality	136.1	131.1	133.6	96.3	97.6	97.0	118.1	116.6	117.3	98.5	97.3	97.9	127.1	123.8	125.5	97.4	97.5	97.4	143.9	147.2	145.6	77.6	76.2	76.9	68.1	59.3	64.0	27.5	32.4	29.9
Lumbini	Banke	Narainapur Rural Municipality	157.9	141.2	149.5	96.3	97.8	97.1	116.8	111.4	114.1	98.1	97.5	97.8	137.4	126.3	131.8	97.2	97.7	97.4	108.0	89.6	98.8	76.6	72.8	74.7	21.8	40.0	30.6	19.8	32.3	26.0
Lumbini	Banke	Nepalgunj Sub Metropolitan City	117.6	127.4	122.5	96.3	97.6	97.0	118.3	116.2	117.2	98.4	97.5	97.9	117.9	121.8	119.9	97.4	97.5	97.4	87.1	77.0	82.1	74.1	69.8	72.0	32.8	46.8	40.2	26.9	32.2	29.6
Lumbini	Banke	Rapti Sonari Rural Municipality	100.6	106.8	103.7	96.3	97.6	97.0	115.4	118.7	117.1	98.4	97.5	98.0	108.0	112.8	110.4	97.4	97.6	97.5	92.0	79.2	85.6	86.5	78.3	82.4	61.2	38.6	51.0	39.8	41.0	40.4
Lumbini	Bardiya	Badhaiyatal Rural Municipality	118.9	133.7	126.3	96.3	97.7	97.0	112.1	112.8	112.4	98.4	97.0	97.7	115.5	123.2	119.4	97.3	97.4	97.4	94.3	92.1	93.2	70.3	70.2	70.3	57.5	56.2	57.5	25.8	37.6	31.7
Lumbini	Bardiya	Bansgadhi Municipality	106.0	110.2	108.1	96.3	97.5	96.9	121.9	120.1	121.0	98.5	97.0	97.8	113.9	115.1	114.5	97.4	97.3	97.3	87.9	75.4	81.6	66.4	65.6	66.0	51.9	53.8	53.3	24.6	36.3	30.4
Lumbini	Bardiya	Barbardiya Municipality	103.4	110.6	107.0	96.3	97.6	96.9	121.8	118.8	120.3	98.5	97.6	98.1	112.6	114.7	113.6	97.4	97.6	97.5	90.6	76.2	83.4	72.3	68.5	70.4	56.6	55.2	56.8	26.1	36.6	31.3
Lumbini	Bardiya	Geruwa Rural Municipality	113.8	119.7	116.7	96.3	97.6	97.0	132.6	130.7	131.7	98.5	98.1	98.3	123.2	125.2	124.2	97.4	97.8	97.6	88.7	75.1	81.9	71.9	69.8	70.8	56.1	57.5	57.4	25.9	38.0	31.9
Lumbini	Bardiya	Gulariya Municipality	115.2	121.7	118.5	96.1	97.7	96.9	113.3	114.3	113.8	99.4	97.4	98.4	114.3	118.0	116.1	97.7	97.6	97.7	71.7	77.1	74.4	70.0	70.6	70.3	54.7	54.0	54.7	26.0	37.6	31.8
Lumbini	Bardiya	Madhuwan Municipality	108.9	116.0	112.5	96.9	97.6	97.2	126.6	124.6	125.6	98.4	97.8	98.1	117.8	120.3	119.0	97.7	97.7	97.7	102.4	90.3	96.4	69.4	69.2	69.3	31.8	29.2	31.1	25.2	29.6	27.4
Lumbini	Bardiya	Rajapur Municipality	101.2	106.9	104.1	96.7	97.5	97.1	117.6	119.5	118.5	98.4	97.4	97.9	109.4	113.2	111.3	97.6	97.4	97.5	77.0	64.8	70.9	70.0	65.3	67.7	26.9	29.9	28.7	25.5	29.4	27.4
Lumbini	Bardiya	Thakurbaba Municipality	110.2	127.2	118.7	96.3	97.6	97.0	105.2	110.0	107.6	98.3	97.8	98.0	107.7	118.6	113.2	97.3	97.7	97.5	95.2	82.8	89.0	70.4	70.3	70.4	52.9	54.4	54.1	26.0	37.9	31.9
Karnali	Paschim	Aathbiskot Municipality	120.8	120.2	120.5	96.3	97.6	97.0	126.6	117.5	122.1	98.6	97.5	98.1	123.7	118.9	121.3	97.5	97.6	97.5	100.7	91.1	95.9	79.6	78.4	79.0	68.4	63.2	64.5	31.9	43.6	37.8
Karnali	Paschim	Banphikot Rural Municipality	134.8	135.6	135.2	96.3	97.6	97.0	111.3	114.3	112.8	98.4	97.8	98.1	123.0	124.9	124.0	97.4	97.7	97.5	127.6	149.7	138.6	82.1	80.9	81.5	89.4	85.7	86.5	31.9	43.9	37.9
Karnali	Paschim	Chaurjahari Municipality	108.9	115.9	112.4	96.7	97.6	97.1	117.3	115.9	116.6	98.4	97.8	98.1	113.1	115.9	114.5	97.5	97.7	97.6	117.6	129.1	123.3	82.9	81.9	82.4	183.7	108.3	136.5	31.0	43.5	37.2
Karnali	Paschim	Musikot Municipality	108.7	117.3	113.0	96.3	97.8	97.1	114.1	110.3	112.2	98.4	97.5	97.9	111.4	113.8	112.6	97.3	97.7	97.5	124.4	139.3	131.9	85.4	77.7	81.5	84.5	73.7	78.9	40.9	32.9	36.9
Karnali	Paschim	Sani Bheri Rural Municipality	121.6	129.1	125.4	96.8	97.6	97.2	118.2	116.6	117.4	98.7	94.5	96.6	119.9	122.9	121.4	97.7	96.0	96.9	176.1	190.4	183.2	81.4	82.1	81.8	98.9	84.5	89.6	32.1	43.6	37.9
Karnali	Paschim	Tribeni Rural Municipality	110.7	133.1	121.9	96.1	97.6	96.9	116.6	115.3	115.9	98.5	97.7	98.1	113.6	124.2	118.9	97.3	97.7	97.5	151.4	69.3	110.3	81.2	55.5	68.4	106.0	82.6	92.4	37.8	35.2	36.5
Karnali	Salyan	Bagchaur Municipality	102.1	111.9	107.0	96.4	97.7	97.1	106.6	112.1	109.3	98.4	97.8	98.1	104.4	112.0	108.2	97.4	97.8	97.6	126.2	117.2	121.7	70.3	55.3	62.8	57.8	56.1	55.5	35.8	34.6	35.2
Karnali	Salyan	Bangad Kupinde Municipality	104.9	110.8	107.9	96.7	97.6	97.1	115.3	114.4	114.8	98.4	97.4	97.9	110.1	112.6	111.3	97.5	97.5	97.5	79.8	76.5	78.1	74.8	55.2	65.0	73.1	61.8	65.6	35.8	34.3	35.1
Karnali	Salyan	Chhatreshwori Rural Municipality	112.4	109.6	111.0	96.3	97.7	97.0	116.1	113.0	114.6	99.1	97.5	98.3	114.3	111.3	112.8	97.7	97.6	97.7	96.5	103.0	99.8	76.9	52.4	64.7	46.0	43.1	42.6	30.6	26.4	28.5
Karnali	Salyan	Darma Rural Municipality	115.7	121.1	118.4	96.3	97.6	97.0	123.4	125.5	124.4	99.0	97.8	98.4	119.5	123.3	121.4	97.7	97.7	97.7	95.3	101.4	98.3	76.8	58.4	67.6	71.1	75.6	72.0	37.4	35.5	36.4
Karnali	Salyan	Siddha Kumakh Rural Municipality	100.2	112.4	106.3	96.3	97.5	96.9	109.6	112.7	111.1	98.6	97.6	98.1	104.9	112.5	108.7	97.5	97.6	97.5	106.7	103.7	105.2	76.4	58.2	67.3	75.6	78.8	75.8	37.5	35.4	36.4
Karnali	Salyan	Kalimati Rural Municipality	108.4	107.0	107.7	96.3	97.6	97.0	113.2	109.9	111.5	98.5	97.8	98.2	110.8	108.4	109.6	97.4	97.7	97.6	91.6	96.6	94.1	74.0	57.2	65.6	45.1	43.6	43.3	29.4	27.1	28.3
Karnali	Salyan	Kapurkot Rural Municipality	119.5	114.2	116.8	96.3	97.6	97.0	109.0	104.9	107.0	98.5	94.9	96.7	114.2	109.6	111.9	97.4	96.2	96.8	101.2	100.6	100.9	74.2	57.1	65.7	75.5	75.6	74.4	36.7	35.0	35.8
Karnali	Salyan	Kumakh Rural Municipality	108.6	114.6	111.6	96.1	97.6	96.9	115.8	118.2	117.0	98.5	97.6	98.0	112.2	116.4	114.3	97.3	97.6	97.5	105.2	113.7	109.5	71.9	57.7	64.8	75.6	74.4	73.7	37.5	35.2	36.3
Karnali	Salyan	Sharada Municipality	112.4	121.9	117.2	96.4	97.6	97.0	113.2	116.4	114.8	98.4	97.5	98.0	112.8	119.1	116.0	97.4	97.6	97.5	99.5	98.6	99.0	76.1	58.4	67.2	71.2	68.9	69.0	37.1	35.3	36.2
Karnali	Salyan	Tribeni Rural Municipality	114.5	111.3	112.9	96.7	97.8	97.2	115.3	112.9	114.1	98.4	97.6	98.0	114.9	112.1	113.5	97.5	97.7	97.6	99.4	120.7	110.1	77.3	57.2	67.3	70.4	73.6	70.8	37.8	35.2	36.5
Karnali	Surkhet	Barahatal Rural Municipality	128.0	125.9	126.9	96.3	97.6	97.0	110.7	111.0	110.8	96.5	97.8	97.2	119.3	118.4	118.9	96.4	97.7	97.1	96.2	101.0	98.6	80.8	79.9	80.4	144.6	138.0	140.1	34.7	48.0	41.3
Karnali	Surkhet	Bheriganga Municipality	111.5	124.0	117.8	96.8	97.6	97.2	117.5	112.5	115.0	96.4	97.9	97.1	114.5	118.3	116.4	96.6	97.7	97.2	119.4	126.9	123.2	75.9	73.6	74.7	124.4	103.9	113.0	32.9	46.1	39.5
Karnali	Surkhet	Birendranagar Municipality	115.9	110.3	113.1	96.1	97.7	96.9	111.6	120.8	116.2	99.4	98.2	98.8	113.7	115.5	114.6	97.7	98.0	97.8	97.5	161.0	129.3	85.2	75.4	80.3	75.4	86.4	79.5	35.0	46.6	40.8
Karnali	Surkhet	Chaukune Rural Municipality	128.1	126.8	127.4	96.4	97.6	97.0	116.2	114.1	115.2	98.4	97.8	98.1	122.2	120.5	121.3	97.4	97.7	97.5	96.1	87.9	92.0	79.3	78.5	78.9	134.8	156.0	143.9	34.8	48.4	41.6
Karnali	Surkhet	Chingad Rural Municipality	125.1	121.7	123.4	96.7	97.5	97.1	116.6	109.7	113.1	98.5	97.4	98.0	120.8	115.7	118.3	97.6	97.5	97.5	135.3	120.9	128.1	77.9	77.4	77.7	162.4	153.1	158.0	34.9	47.9	41.4
Karnali	Surkhet	Gurbhakot Municipality	112.8	118.7	115.7	96.3	97.6	97.0	117.9	120.2	119.1	98.5	97.7	98.1	115.4	119.4	117.4	97.4	97.6	97.5	120.3	118.1	119.2	79.1	79.9	79.5	130.7	79.3	98.4	33.8	47.8	40.8
Karnali	Surkhet	Lekbesi Municipality	107.6	116.9	112.2	96.3	97.6	97.0	108.4	111.8	110.1	98.5	97.8	98.1	108.0	114.3	111.2	97.4	97.7	97.5	113.2	122.7	117.9	79.6	79.1	79.4	109.9	92.1	99.7	34.1	47.6	40.9
Karnali	Surkhet	Panchpuri Municipality	143.3	129.9	136.6	96.3	97.6	97.0	115.8	113.2	114.5	98.3	97.8	98.1	129.6	121.5	125.5	97.3	97.7	97.5	121.9	125.2	123.5	82.5	80.0	81.2	123.5	83.8	98.1	34.9	48.3	41.6

Annex 7.1: Net Enrolment Rate (NER), Gross Enrolment Rate- GER) in different levels

Province	District	Local Level	GER (1-5)			NER (1-5)			GER (6-8)			NER (6-8)			GER (Basic)			NER (Basic)			GER, 9-10			NER, 9-10			GER, 11-12			NER, 11-12		
			G	B	T	G	B	T	G	B	T	G	B	T	G	B	T	G	B	T	G	B	T	G	B	T	G	B	T	G	B	T
Karnali	Surkhet	Simta Rural Municipality	114.6	123.2	118.9	96.3	97.6	97.0	115.6	114.1	114.9	98.5	97.7	98.1	115.1	118.6	116.9	97.4	97.6	97.5	103.4	101.4	102.4	80.2	80.1	80.2	74.1	64.7	68.5	34.6	48.1	41.4
Karnali	Dailekh	Aathabis Municipality	141.3	139.3	140.3	96.3	97.8	97.1	116.2	107.7	111.9	98.4	94.1	96.2	128.7	123.5	126.1	97.3	95.9	96.6	135.8	128.0	131.9	87.1	82.8	85.0	58.9	62.5	59.4	31.6	40.0	35.8
Karnali	Dailekh	Bhagawatimai Rural Municipality	102.2	115.8	109.0	96.3	97.6	97.0	116.3	114.3	115.3	96.6	96.7	96.6	109.2	115.1	112.1	96.5	97.1	96.8	112.2	106.4	109.3	83.4	80.4	81.9	75.5	72.7	73.0	31.6	39.6	35.6
Karnali	Dailekh	Bhairabi Rural Municipality	142.4	141.7	142.0	96.3	97.6	97.0	115.3	109.7	112.5	98.8	94.5	96.6	128.8	125.7	127.3	97.5	96.0	96.8	116.1	80.9	98.5	90.5	76.9	83.7	50.1	48.2	48.1	32.9	31.7	32.3
Karnali	Dailekh	Chamunda Bindrasaini Municipality	145.9	147.3	146.6	96.3	97.7	97.0	125.0	129.3	127.2	98.4	97.5	98.0	135.5	138.3	136.9	97.4	97.6	97.5	131.2	132.3	131.7	91.2	84.8	88.0	70.6	73.5	70.8	32.8	41.2	37.0
Karnali	Dailekh	Dullu Municipality	122.2	131.3	126.7	96.3	97.3	96.8	117.1	114.1	115.6	98.4	95.0	96.7	119.7	122.7	121.2	97.3	96.1	96.7	101.6	96.6	99.1	84.4	83.8	84.1	69.6	61.4	64.5	32.9	40.8	36.8
Karnali	Dailekh	Dungeshwor Rural Municipality	109.6	121.3	115.4	96.3	97.6	97.0	112.4	109.5	111.0	98.4	97.8	98.1	111.0	115.4	113.2	97.4	97.7	97.5	114.4	123.2	118.8	89.6	83.4	86.5	40.4	49.3	43.1	25.1	32.7	28.9
Karnali	Dailekh	Gurans Rural Municipality	109.4	129.7	119.6	96.1	97.6	96.9	114.2	115.9	115.0	98.6	97.0	97.8	111.8	122.8	117.3	97.4	97.3	97.3	136.3	141.6	139.0	86.9	83.1	85.0	66.7	65.6	64.8	32.2	40.5	36.4
Karnali	Dailekh	Mahabu Rural Municipality	130.0	132.1	131.0	96.9	97.6	97.2	115.2	115.5	115.3	98.4	97.6	98.0	122.6	123.8	123.2	97.7	97.6	97.6	116.6	134.9	125.8	92.6	83.5	88.0	0.0	0.0	0.0	4.6	7.8	6.2
Karnali	Dailekh	Narayan Municipality	117.6	127.0	122.3	96.7	97.8	97.3	114.8	107.4	111.1	98.4	94.5	96.4	116.2	117.2	116.7	97.6	96.1	96.9	100.0	100.6	100.3	91.3	86.2	88.8	65.0	66.4	64.5	32.8	41.0	36.9
Karnali	Dailekh	Naumule Rural Municipality	107.0	123.3	115.1	96.3	97.6	97.0	117.8	113.3	115.5	98.2	98.2	98.2	112.4	118.3	115.3	97.3	97.9	97.6	121.2	104.4	112.8	86.0	83.7	84.9	62.7	51.2	55.5	31.8	32.9	32.3
Karnali	Dailekh	Thantikandh Rural Municipality	136.5	141.0	138.7	96.3	97.6	97.0	111.8	120.5	116.1	98.8	97.8	98.3	124.1	130.7	127.4	97.5	97.7	97.6	159.3	137.0	148.1	91.6	82.6	87.1	53.4	48.9	49.6	33.5	32.9	33.2
Karnali	Jajarkot	Barekot Rural Municipality	130.1	138.0	134.0	96.3	97.7	97.0	117.6	111.3	114.4	98.5	97.6	98.1	123.8	124.6	124.2	97.4	97.7	97.5	189.4	189.3	189.4	72.5	70.2	71.4	76.4	79.4	76.5	41.0	46.8	43.9
Karnali	Jajarkot	Bheri Municipality	123.8	136.6	130.2	96.4	97.3	96.8	116.9	111.5	114.2	98.5	97.6	98.1	120.3	124.0	122.2	97.5	97.5	97.5	118.2	103.1	110.6	67.2	69.0	68.1	111.2	85.1	95.1	39.0	46.6	42.8
Karnali	Jajarkot	Chhedagad Municipality	118.1	117.7	117.9	96.5	97.6	97.0	118.6	114.2	116.4	98.6	97.4	98.0	118.3	116.0	117.2	97.5	97.5	97.5	150.3	133.5	141.9	68.9	70.3	69.6	112.8	112.3	111.2	41.2	46.7	43.9
Karnali	Jajarkot	Junichande Rural Municipality	122.9	121.3	122.1	96.3	97.8	97.1	119.5	115.2	117.3	98.5	97.4	97.9	121.2	118.3	119.7	97.4	97.6	97.5	181.5	184.3	182.9	75.6	73.8	74.7	83.1	82.5	81.4	41.4	48.6	45.0
Karnali	Jajarkot	Kuse Rural Municipality	111.1	127.1	119.1	96.3	97.6	97.0	110.4	108.0	109.2	98.4	97.5	98.0	110.8	117.6	114.2	97.4	97.6	97.5	157.9	157.0	157.5	72.6	72.9	72.8	74.9	77.7	74.9	41.2	48.1	44.6
Karnali	Jajarkot	Shibalaya Rural Municipality	128.5	124.4	126.5	96.3	97.6	97.0	124.5	120.8	122.6	98.1	97.5	97.8	126.5	122.6	124.6	97.2	97.6	97.4	85.9	84.3	85.1	72.3	68.7	70.5	87.9	80.2	82.2	40.0	48.0	44.0
Karnali	Jajarkot	Nalagad Municipality	121.9	119.2	120.6	96.1	97.7	96.9	127.3	117.1	122.2	98.1	97.6	97.9	124.6	118.2	121.4	97.1	97.6	97.4	139.8	130.4	135.1	77.2	57.6	67.4	133.1	117.7	123.5	37.8	35.2	36.5
Karnali	Dolpa	Chharka Tangsong Rural Municipality	127.9	122.2	125.1	96.4	97.5	97.0	114.7	114.1	114.4	98.4	97.8	98.1	121.3	118.2	119.7	97.4	97.7	97.5	-2.4	-3.0	-2.7	4.7	4.5	4.6	0.0	0.0	0.0	4.6	7.8	6.2
Karnali	Dolpa	Dolpo Buddha Rural Municipality	109.1	116.5	112.8	96.7	97.6	97.1	114.9	116.0	115.5	98.6	94.7	96.6	112.0	116.3	114.1	97.6	96.1	96.9	-2.4	-3.0	-2.7	4.7	4.5	4.6	0.0	0.0	0.0	4.6	7.8	6.2
Karnali	Dolpa	Jagadulla Rural Municipality	157.7	149.3	153.5	96.3	97.7	97.0	119.2	117.7	118.5	98.5	98.3	98.4	138.4	133.5	136.0	97.4	98.0	97.7	104.6	56.0	80.3	69.6	75.8	72.7	169.8	167.5	167.0	41.4	43.6	42.5
Karnali	Dolpa	Kaike Rural Municipality	157.0	115.8	136.4	96.8	97.6	97.2	117.2	112.3	114.7	98.4	97.5	97.9	137.1	114.0	125.6	97.6	97.6	97.6	127.3	150.4	138.9	67.6	85.0	76.3	0.0	0.0	0.0	4.6	7.8	6.2
Karnali	Dolpa	Mudkechula Rural Municipality	137.0	123.4	130.2	96.1	97.8	97.0	116.6	115.5	116.1	98.8	97.8	98.3	126.8	119.5	123.1	97.4	97.8	97.6	142.7	114.4	128.5	67.8	84.6	76.2	58.6	66.0	61.1	41.1	45.0	43.1
Karnali	Dolpa	Shey Phoksundo Rural Municipality	137.0	103.6	120.3	96.4	97.6	97.0	115.3	114.2	114.8	98.4	97.6	98.0	126.2	108.9	117.5	97.4	97.6	97.5	72.4	70.3	71.4	63.6	82.4	73.0	0.0	0.0	0.0	4.6	7.8	6.2
Karnali	Dolpa	Thuli Bheri Municipality	158.3	133.8	146.0	96.7	97.6	97.1	110.5	108.4	109.5	98.4	97.6	98.0	134.4	121.1	127.7	97.5	97.6	97.6	116.4	90.7	103.5	62.8	82.7	72.7	121.4	109.6	113.4	40.5	44.4	42.4
Karnali	Dolpa	Tripurasundari Municipality	138.9	130.7	134.8	96.3	97.7	97.0	112.3	112.1	112.2	98.5	97.6	98.1	125.6	121.4	123.5	97.4	97.7	97.5	176.9	149.7	163.3	78.8	79.1	79.0	71.8	114.5	89.8	36.5	37.2	36.9
Karnali	Jumla	Chandannath Municipality	121.3	118.5	119.9	96.3	97.2	96.7	119.9	113.2	116.6	98.4	97.6	98.0	120.6	115.9	118.2	97.3	97.4	97.4	154.9	123.9	139.4	67.6	74.4	71.0	117.9	93.7	102.6	29.8	38.4	34.1
Karnali	Jumla	Guthichaur Rural Municipality	147.4	116.7	132.1	96.3	97.3	96.8	117.4	111.3	114.4	98.5	97.6	98.1	132.4	114.0	123.2	97.4	97.5	97.4	192.6	142.2	167.4	64.0	72.8	68.4	0.0	0.0	0.0	4.6	7.8	6.2
Karnali	Jumla	Hima Rural Municipality	138.3	128.2	133.2	96.3	97.1	96.7	120.9	114.0	117.5	98.4	97.7	98.1	129.6	121.1	125.4	97.4	97.4	97.4	155.1	152.4	153.7	67.8	74.2	71.0	90.8	77.8	83.7	30.0	38.3	34.1
Karnali	Jumla	Kanakasundari Rural Municipality	129.4	122.4	125.9	96.3	97.2	96.7	120.2	112.5	116.4	98.1	97.5	97.8	124.8	117.5	121.1	97.2	97.3	97.3	189.8	153.8	171.8	67.8	76.7	72.3	51.4	80.7	65.5	29.9	39.3	34.6
Karnali	Jumla	Patrasi Rural Municipality	129.4	131.4	130.4	96.3	97.1	96.7	112.3	112.6	112.4	98.5	97.8	98.2	120.8	122.0	121.4	97.4	97.5	97.4	143.9	122.1	133.0	69.3	76.9	73.1	105.8	73.9	86.8	30.0	39.2	34.6
Karnali	Jumla	Sinja Rural Municipality	141.5	121.4	131.4	96.3	97.2	96.7	108.0	109.9	109.0	99.0	97.5	98.2	124.7	115.6	120.2	97.7	97.3	97.5	127.8	153.6	140.7	62.0	74.9	68.5	136.3	113.1	121.3	29.2	39.2	34.2
Karnali	Jumla	Tatopani Rural Municipality	109.6	111.4	110.5	96.3	97.2	96.7	117.8	122.7	120.2	98.3	97.4	97.8	113.7	117.0	115.4	97.3	97.3	97.3	132.9	94.1	113.5	66.5	76.8	71.7	125.9	118.9	121.8	29.4	39.1	34.2
Karnali	Jumla	Tila Rural Municipality	130.6	128.8	129.7	96.3	97.7	97.0	110.7	113.9	112.3	98.4	97.8	98.1	120.7	121.4	121.0	97.4	97.8	97.6	138.7	161.2	149.9	67.6	78.9	73.3	142.1	109.4	122.9	29.8	39.2	34.5
Karnali	Kalikot	Shubhakalika Rural Municipality	108.4	107.9	108.1	96.3	97.5	96.9	116.4	117.6	117.0	99.0	96.5	97.7	112.4	112.7	112.6	97.7	97.0	97.3	109.2	94.5	101.9	75.8	74.8	75.3	85.1	80.0	81.5	42.6	53.4	48.0
Karnali	Kalikot	Khandachakra Municipality	105.2	102.6	103.9	96.1	97.6	96.9	114.6	116.2	115.4	98.7	97.6	98.1	109.9	109.4	109.6	97.4	97.6	97.5	49.6	57.2	53.4	78.8	78.1	78.5	96.4	91.0	92.2	42.1	54.0	48.0
Karnali	Kalikot	Mahawai Rural Municipality	107.4	109.1	108.2	96.9	97.6	97.2	117.1	119.7	118.4	98.1	97.6	97.8	112.2	114.4	113.3	97.5	97.6	97.5	-99.6	-103.4	-101.5	85.8	78.1	82.0	78.5	75.2	75.8	44.7	53.6	49.1
Karnali	Kalikot	Naraharinath Rural Municipality	109.3	112.0	110.6	96.7	97.7	97.2	118.3	113.0	115.7	98.2	97.6	97.9	113.8	112.5	113.1	97.5	97.7	97.6	74.0	38.7	56.3	86.0	81.4	83.7	70.6	64.3	65.9	44.5	47.9	46.2
Karnali	Kalikot	Pachaljharana Rural Municipality	104.6	110.7	107.6	96.3	97.6	97.0	116.8	114.2	115.5	98.2	97.4	97.8	110.7	112.5	111.6	97.3	97.5	97.4	56.3	65.3	60.8	85.9	81.5	83.7	63.7	64.6	63.0	44.7	48.4	46.5
Karnali	Kalikot	Palata Rural Municipality	107.3	102.4	104.9	96.3	97.5	96.9	116.6	116.8	116.7	98.9	94.7	96.8	112.0	109.6	110.8	97.6	96.1	96.9	23.8	27.4	25.6	81.0	80.4	80.7	59.2	64.0	60.3	43.1	47.8	45.5
Karnali	Kalikot	Raskot Municipality	116.2	106.7	111.5	96.3	97.6	97.0	113.2	115.2	114.2	98.6	97.8	98.2	114.7	111.0	112.8	97.5	97.7	97.6	-26.1	14.5	-5.8	82.8	80.2	81.5	118.2	128.6	121.7	43.6	55.5	49.6
Karnali	Kalikot	Sanni Tribeni Rural Municipality	105.8	106.3	106.0	96.4	97.6	97.0	113.6	120.6	117.1	96.5	97.5	97.0	109.7	113.4	111.5	96.5	97.6	97.0	-111.7	-43.1	-77.4	82.4	78.4	80.4	57.7	62.5	58.7	43.6	46.5	45.0
Karnali	Kalikot	Tilagufa Municipality	103.8	104.4	104.1	96.4	97.6	97.0	111.1	106.3	108.7	98.5	95.9	97.2	107.4	105.4	106.4	97.4	96.7	97.1	-12.1	32.6	10.2	86.6	80.4	83.5	81.6	80.2	79.5	45.1	55.7	50.4
Karnali	Mugu	Chhayanath Rara Municipality	148.0	153.4	150.7	96.8	97.6	97.2	117.9	119.0	118.5	98.6	97.8	98.2	133.0	136.2	134.6	97.7	97.7	97.7	139.4	109.5	124.4	86.1	84.1	85.1	95.1	78.4	85.6	42.4	59.1	50.8
Karnali	Mugu	Khatyad Rural Municipality	128.3	129.9	129.1	96.1	97.8	97.0	114.6	110.4	112.5	98.3	97.8	98.0	121.4	120.2	120.8	97.2	97.8	97.5	151.7	166.2	158.9	86.9	80.2	83.6	100.8	82.4	89.7	42.4	57.3	49.9
Karnali	Mugu	Mugum Karmarong Rural Municipality	128.8	116.9	122.8	96.4	97.6	97.0	114.8	118.5	116.6	99.4	97.3	98.3	121.8	117.7	119.7	97.9	97.5	97.7	99.6	96.0	97.8	80.9	83.4	82.2	71.8	77.9	73.5	39.8	58.9	49.4
Karnali	Mugu	Soru Rural Municipality	134.4	132.0	133.2	96.7	97.6	97.1	114.3	112.8	113.5	98.5	97.4	97.9	124.3	122.4	123.4	97.6	97.5	97.5	159.8	168.6	164.2	88.8	83.7	86.3	65.6	87.4	74.9	42.2	59.1	50.7
Karnali	Humla	Adanchuli Rural Municipality	162.9	137.8	150.3	96.3	97.7	97.0	118.2	114.0	116.1	98.2	97.4	97.8	140.5	125.9	133.2	97.3	97.5	97.4	111.3	112.5	111.9	45.3	47.6	46.5	71.4	73.1	70.7	31.6	36.3	33.9
Karnali	Humla	Chankheli Rural Municipality	159.5	137.1	148.3	96.3	97.5	96.9	115.1	110.8	113.0	98.4	97.6	98.0	137.3	124.0	130.6	97.3	97.5	97.4	63.4	66.0	64.7	42.9	41.2	42.1	0.0	0.0	0.0	4.6	7.8	6.2
Karnali	Humla	Kharpunath Rural Municipality	128.3	118.9	123.6	96.3	97.6	96.9	117.8	112.1	114.9	96.4	97.5	97.0	123.0	115.5	119.3	96.3	97.6	96.9	107.6	99.3	103.5	45.8	44.7	45.3	55.8	47.6	49.7	31.8	28.0	29.9
Karnali	Humla	Namkha Rural Municipality	122.0	111.0	116.5	96.3	97.6	97.0	116.6	117.3	116.9	98.5	93.4	95.9	119.3	114.2	116.7	97.4	95.5	96.5	112.2	62.0	87.1	45.9	45.0	45.5	0.0	0.0	0.0	4.6	7.8	6.2
Karnali	Humla	Sarkegad Rural Municipality	162.8	151.6	157.2	96.3	97.7	97.0	119.9	118.1	119.0	98.5	97.6	98.1	141.3	134.9	138.1	97.4	97.7	97.6	113.2	111.2	112.2	49.1	49.1	49.1	41.8	46.2	42.6	24.9	29.5	27.2
Karnali	Humla	Simkot Rural Municipality	159.3	149.9	154.6	96.3	97.6	97.0	114.0	114.2	114.1	98.5	97.5	98.0	136.6	132.1	134.4	97.4	97.6	97.5	214.5	186.3	200.4	46.5	45.2	45.9	39.3	46.2	41.5	23.9	29.2	26.5
Karnali	Humla	Tanjakot Rural Municipality	130.7	130.0	130.4	96.3	97.5	96.9	111.6	109.6	110.6	98.5	97.6	98.0	121.2	119.8	120.5	97.4	97.6	97.5	123.1	116.5	119.8	47.4	47.1	47.2	127.1	188.9	146.2	31.1	37.0	34.1
Sudurpaschim	Bajura	Badimalika Municipality	132.2	117.8	125.0	96.3	97.6	97.0	115.8	115.7	115.8	98.2	97.9	98.0	124.0	116.7	120.4	97.2	97.7	97.5	169.6	176.1	172.8	94.5	88.1	91.3	54.9	73.2	64.4	35.6	54.0	44.8
Sudurpaschim	Bajura	Budhiganga Municipality	124.6	130.8	127.7	96.3	97.6	97.0	117.8	115.9	116.9	96.4	97.5	97.0	121.2	123.4	122.3	96.4	97.6	97.0	125.3	128.1	126.7	90.4	77.6	84.0	80.3	79.3	80.9	36.6	40.3	38.5
Sudurpaschim	Bajura	Budhinanda Municipality	128.7	118.4	123.5	96.3	97.6	97.0	112.0	106.9	109.4	99.1	97.8	98.5	120.3	112.6	116.5	97.7	97.7	97.7	171.6	133.0	152.3	87.1	83.7	85.4	32.4	47.9	39.7	35.9	45.3	40.6
Sudurpaschim	Bajura	Municipality	134.9	128.0	131.5	96.1	97.6	96.9	120.1	121.4	120.8	98.5	94.9	96.7	127.5	124.7	126.1	97.3	96.2	96.8	134.4	146.8	140.6	90.6	88.1	89.4	96.2	97.8	97.7	35.7	55.7	45.7
Sudurpaschim	Bajura	Gaumul Rural Municipality	118.5	104.1	111.3	96.9	97.8	97.3	116.1	110.7	113.4	98.3	97.8	98.0	117.3	107.4	112.3	97.6	97.8	97.7	88.7	91.0	89.8	91.4	90.2	90.8	84.2	71.3	77.1	35.9	56.3	46.1
Sudurpaschim	Bajura	Himali Rural Municipality	140.9	125.8	133.4	96.7	97.6	97.2	113.7	113.9	113.8	98.5	97.8	98.2	127.3	119.9	123.6	97.6	97.7	97.7	109.8	247.6	178.7	86.8	87.9	87.4	84.6	79.1	82.8	34.6	55.7	45.1

Annex 7.1: Net Enrolment Rate (NER), Gross Enrolment Rate- GER) in different levels

Province	District	Local Level	GER (1-5)			NER (1-5)			GER (6-8)			NER (6-8)			GER (Basic)			NER (Basic)			GER, 9-10			NER, 9-10			GER, 11-12			NER, 11-12		
			G	B	T	G	B	T	G	B	T	G	B	T	G	B	T	G	B	T	G	B	T	G	B	T	G	B	T	G	B	T
Sudurpaschim	Bajura	Jagannath Rural Municipality	136.3	119.1	127.7	96.3	97.6	97.0	127.8	129.3	128.6	98.5	97.4	98.0	132.1	124.2	128.1	97.4	97.5	97.5	124.7	112.8	118.7	88.8	89.8	89.3	109.7	118.0	114.1	35.0	55.3	45.2
Sudurpaschim	Bajura	Municipality	117.4	122.1	119.7	96.3	97.7	97.0	115.5	115.8	115.7	98.4	97.5	98.0	116.4	119.0	117.7	97.4	97.6	97.5	116.4	131.6	124.0	87.8	83.8	85.8	124.2	74.9	92.7	34.9	54.2	44.6
Sudurpaschim	Bajura	Triveni Municipality	119.3	117.5	118.4	96.3	97.6	97.0	109.1	108.6	108.9	98.5	97.5	98.0	114.2	113.1	113.7	97.4	97.6	97.5	169.1	171.6	170.3	78.6	61.3	69.9	74.9	62.3	70.1	34.9	31.9	33.4
Sudurpaschim	Bajhang	Bithadchir Rural Municipality	138.1	143.2	140.6	96.5	97.7	97.1	124.4	121.5	122.9	98.4	97.6	98.0	131.2	132.3	131.8	97.4	97.7	97.6	161.4	198.7	180.1	66.6	82.1	74.4	96.2	82.2	89.3	24.5	31.0	27.8
Sudurpaschim	Bajhang	Bungal Municipality	135.0	130.5	132.8	96.3	97.6	97.0	119.1	111.0	115.0	98.4	97.4	97.9	127.1	120.7	123.9	97.4	97.5	97.4	109.2	120.8	115.0	65.7	81.9	73.8	66.5	60.9	64.1	24.5	29.6	27.1
Sudurpaschim	Bajhang	Chabispathivera Rural Municipality	119.0	124.0	121.5	96.3	97.5	96.9	116.7	114.3	115.5	98.3	97.3	97.8	117.8	119.1	118.5	97.3	97.4	97.4	145.7	137.9	141.8	70.4	81.2	75.8	64.7	45.0	54.7	25.6	29.5	27.6
Sudurpaschim	Bajhang	Durgathali Rural Municipality	123.6	113.9	118.8	96.3	97.6	97.0	117.7	118.6	118.1	98.4	97.2	97.8	120.6	116.3	118.4	97.3	97.4	97.4	140.3	124.9	132.6	65.3	86.5	75.9	78.0	62.1	71.4	25.5	30.7	28.1
Sudurpaschim	Bajhang	Jaya Prithvi Municipality	127.1	140.6	133.8	96.3	97.6	97.0	110.6	111.0	110.8	96.4	97.8	97.1	118.9	125.8	122.3	96.4	97.7	97.0	155.7	141.0	148.4	73.6	83.7	78.7	71.5	71.3	71.9	25.6	30.5	28.0
Sudurpaschim	Bajhang	Saipal Rural Municipality	118.8	125.3	122.0	96.3	97.6	97.0	118.4	114.9	116.7	98.5	97.6	98.1	118.6	120.1	119.3	97.4	97.6	97.5	70.1	118.6	94.3	68.5	85.7	77.1	17.7	43.7	34.9	18.0	30.4	24.2
Sudurpaschim	Bajhang	Kedarseu Rural Municipality	144.6	146.7	145.7	96.3	97.6	97.0	112.3	107.1	109.7	98.5	97.8	98.2	128.5	126.9	127.7	97.4	97.7	97.6	171.5	195.7	183.6	65.3	84.8	75.0	75.1	59.0	67.3	25.1	30.3	27.7
Sudurpaschim	Bajhang	Khaptadchhanna Rural Municipality	115.1	131.6	123.3	96.3	97.8	97.1	110.8	113.4	112.1	98.4	97.8	98.1	112.9	122.5	117.7	97.4	97.8	97.6	119.0	155.9	137.5	69.6	81.9	75.8	75.9	63.7	69.6	25.6	30.5	28.0
Sudurpaschim	Bajhang	Masta Rural Municipality	146.8	149.4	148.1	96.3	97.6	97.0	115.5	122.9	119.2	98.5	98.2	98.4	131.2	136.1	133.7	97.4	97.9	97.7	190.5	166.9	178.7	74.7	86.8	80.7	149.8	80.7	111.3	25.5	30.6	28.1
Sudurpaschim	Bajhang	Surma Rural Municipality	145.1	138.8	141.9	96.3	97.6	97.0	115.4	117.0	116.2	98.8	97.7	98.2	130.3	127.9	129.1	97.5	97.7	97.6	98.6	100.0	99.3	68.4	83.4	75.9	126.1	79.0	90.5	24.8	30.4	27.6
Sudurpaschim	Bajhang	Talkot Rural Municipality	139.1	154.5	146.8	96.1	97.7	96.9	117.2	111.9	114.6	99.4	98.2	98.8	128.2	133.2	130.7	97.7	98.0	97.9	221.1	194.1	207.6	70.7	86.0	78.4	53.2	82.2	67.5	25.8	30.4	28.1
Sudurpaschim	Bajhang	Thalara Rural Municipality	123.9	129.2	126.6	96.9	97.6	97.2	120.7	120.7	120.7	98.1	97.3	97.7	122.3	124.9	123.6	97.5	97.5	97.5	123.5	131.3	127.4	69.0	85.9	77.4	80.8	72.3	76.9	25.5	30.5	28.0
Sudurpaschim	Achham	Bannigadi Jayagadh Rural Municipality	107.5	102.8	105.1	96.7	97.5	97.1	118.0	115.5	116.8	98.5	97.7	98.1	112.7	109.2	111.0	97.6	97.6	97.6	111.9	130.7	121.3	64.0	73.9	69.0	106.7	78.8	92.6	34.7	41.4	38.1
Sudurpaschim	Achham	Chaurpati Rural Municipality	120.4	117.4	118.9	96.3	97.6	97.0	116.0	114.2	115.1	98.4	97.9	98.1	118.2	115.8	117.0	97.4	97.7	97.5	89.8	86.5	88.2	62.8	71.2	67.0	151.9	106.4	129.1	34.2	41.0	37.6
Sudurpaschim	Achham	Dhakari Rural Municipality	114.9	114.6	114.7	96.3	97.6	97.0	113.4	119.9	116.6	98.5	97.6	98.1	114.1	117.2	115.7	97.4	97.6	97.5	82.3	110.0	96.2	69.4	71.3	70.3	80.6	71.9	76.1	36.2	40.8	38.5
Sudurpaschim	Achham	Kamalbazar Municipality	128.3	124.5	126.4	96.3	97.6	97.0	106.2	109.9	108.0	98.5	97.8	98.2	117.3	117.2	117.2	97.4	97.7	97.6	121.9	130.6	126.2	65.3	77.4	71.4	88.3	73.6	80.9	36.0	42.9	39.4
Sudurpaschim	Achham	Mangalsen Municipality	106.6	106.4	106.5	96.7	97.6	97.2	118.7	112.0	115.4	98.5	97.6	98.1	112.6	109.2	110.9	97.6	97.6	97.6	100.9	97.9	99.4	68.1	77.0	72.6	61.4	62.8	62.8	36.0	42.9	39.4
Sudurpaschim	Achham	Mellekh Rural Municipality	114.8	117.3	116.0	96.4	97.8	97.1	115.9	107.9	111.9	98.3	94.6	96.4	115.4	112.6	114.0	97.3	96.2	96.8	115.9	116.0	116.0	66.6	77.6	72.1	59.8	81.6	70.7	34.8	42.3	38.5
Sudurpaschim	Achham	Panchadewal Binayak Municipality	130.7	132.1	131.4	96.7	97.6	97.1	112.0	115.3	113.6	98.4	97.6	98.0	121.4	123.7	122.5	97.6	97.6	97.6	120.7	113.0	116.8	65.0	75.0	70.0	114.8	129.1	121.5	35.0	42.1	38.6
Sudurpaschim	Achham	Ramaroshan Rural Municipality	128.9	129.8	129.3	96.4	97.6	97.0	116.8	124.5	120.6	98.6	97.8	98.2	122.8	127.1	125.0	97.5	97.7	97.6	101.9	115.6	108.7	65.6	70.4	68.0	85.7	61.7	73.7	35.9	42.4	39.1
Sudurpaschim	Achham	Sanfebagar Municipality	112.6	115.2	113.9	96.3	97.7	97.0	116.3	120.0	118.2	98.5	97.8	98.1	114.5	117.6	116.1	97.4	97.7	97.6	92.3	102.8	97.6	62.5	78.3	70.4	93.2	63.4	77.5	35.8	42.7	39.2
Sudurpaschim	Achham	Turmakhad Rural Municipality	121.5	122.6	122.1	96.8	97.3	97.1	118.6	117.9	118.3	98.4	97.4	97.9	120.1	120.3	120.2	97.6	97.3	97.5	94.2	105.5	99.8	61.7	76.2	68.9	65.0	61.5	63.5	34.6	42.4	38.5
Sudurpaschim	Doti	Adharsha Rural Municipality	127.6	122.0	124.8	96.7	97.6	97.2	115.8	119.3	117.6	98.5	97.6	98.0	121.7	120.7	121.2	97.6	97.6	97.6	102.3	156.4	129.3	60.8	58.9	59.9	57.2	31.2	46.6	37.5	29.8	33.6
Sudurpaschim	Doti	Badikedar Rural Municipality	115.7	121.6	118.6	96.4	97.6	97.0	120.1	113.4	116.8	98.1	97.5	97.8	117.9	117.5	117.7	97.3	97.6	97.4	86.5	77.5	82.0	58.9	54.3	56.6	106.1	102.8	105.9	36.9	37.4	37.1
Sudurpaschim	Doti	Bogtan Fudsil Rural Municipality	132.5	124.1	128.3	96.0	97.6	96.8	118.2	120.6	119.4	98.5	97.8	98.2	125.4	122.4	123.9	97.2	97.7	97.5	95.2	92.4	93.8	60.7	54.2	57.5	96.0	121.5	108.9	39.1	37.2	38.1
Sudurpaschim	Doti	Dipayal Silgadi Municipality	129.9	134.1	132.0	96.0	97.8	96.9	117.6	110.9	114.2	98.5	97.8	98.2	123.8	122.5	123.1	97.3	97.8	97.5	92.1	91.5	91.8	60.4	57.1	58.8	68.0	80.5	74.9	38.9	39.0	39.0
Sudurpaschim	Doti	Jorayal Rural Municipality	113.9	128.6	121.2	96.2	97.6	96.9	113.3	109.7	111.5	96.5	97.6	97.1	113.6	119.2	116.4	96.3	97.6	97.0	120.3	107.0	113.7	63.7	59.5	61.6	85.5	58.1	70.4	38.6	39.0	38.8
Sudurpaschim	Doti	K I Singh Rural Municipality	131.4	117.1	124.3	96.4	97.6	97.0	116.8	110.5	113.6	98.6	97.4	98.0	124.1	113.8	119.0	97.5	97.5	97.5	100.9	104.5	102.7	58.6	59.2	58.9	69.7	62.7	66.6	37.5	38.5	38.0
Sudurpaschim	Doti	Purbichauki Rural Municipality	126.6	125.9	126.2	96.5	97.7	97.1	111.1	106.9	109.0	98.4	96.7	97.5	118.9	116.4	117.6	97.4	97.2	97.3	110.0	103.8	106.9	59.6	57.1	58.4	73.5	62.2	68.0	37.8	38.3	38.1
Sudurpaschim	Doti	Sayal Rural Municipality	137.3	133.4	135.3	96.3	97.3	96.8	116.0	109.8	112.9	96.4	97.8	97.1	126.6	121.6	124.1	96.4	97.6	97.0	80.8	101.1	91.0	59.8	57.3	58.6	51.7	72.2	60.8	38.5	38.6	38.5
Sudurpaschim	Doti	Shikhar Municipality	126.4	132.5	129.5	96.8	97.6	97.2	118.7	114.3	116.5	98.7	97.5	98.1	122.5	123.4	123.0	97.7	97.5	97.6	112.9	147.1	130.0	58.7	54.1	56.4	83.1	97.9	90.5	38.5	39.1	38.8
Sudurpaschim	Kailali	Bardagoriya Rural Municipality	126.2	136.8	131.5	96.7	97.8	97.3	116.1	120.9	118.5	98.4	97.4	97.9	121.2	128.8	125.0	97.6	97.6	97.6	127.8	115.4	121.6	78.3	77.4	77.8	87.6	64.5	76.5	27.7	37.6	32.7
Sudurpaschim	Kailali	Bhajani Municipality	111.8	112.2	112.0	96.4	97.6	97.0	115.3	117.3	116.3	98.4	97.8	98.1	113.5	114.7	114.1	97.4	97.7	97.5	80.3	72.3	76.3	73.8	70.8	72.3	57.0	57.2	58.2	27.7	38.3	33.0
Sudurpaschim	Kailali	Chure Rural Municipality	137.7	119.9	128.8	96.5	97.6	97.0	114.1	111.6	112.9	98.4	97.5	97.9	125.9	115.8	120.8	97.4	97.5	97.5	97.5	113.6	105.5	74.4	74.3	74.3	75.0	77.2	77.1	29.0	37.3	33.2
Sudurpaschim	Kailali	Dhangadhi Sub Metropolitan City	114.6	120.5	117.6	96.3	97.7	97.0	114.6	114.3	114.4	98.4	97.5	97.9	114.6	117.4	116.0	97.3	97.6	97.5	107.7	108.2	108.0	77.0	74.3	75.6	31.2	44.6	38.0	28.9	38.9	33.9
Sudurpaschim	Kailali	Gauriganga Municipality	131.0	130.8	130.9	96.8	97.5	97.2	110.0	101.3	105.6	96.5	93.9	95.2	120.5	116.0	118.3	96.6	95.7	96.2	119.0	89.8	104.4	79.4	77.6	78.5	76.9	61.9	71.5	29.0	38.4	33.8
Sudurpaschim	Kailali	Ghodaghodi Municipality	111.6	117.3	114.4	96.7	97.6	97.2	114.5	107.7	111.1	98.5	97.8	98.2	113.0	112.5	112.8	97.6	97.7	97.7	107.0	90.1	98.6	79.4	78.5	79.0	56.0	57.9	57.7	28.2	38.4	33.3
Sudurpaschim	Kailali	Godawari Municipality	108.5	110.4	109.4	96.4	97.7	97.0	110.8	116.2	113.5	98.3	97.6	97.9	109.6	113.3	111.5	97.3	97.7	97.5	105.7	103.3	104.5	96.6	99.7	98.2	83.9	54.4	69.9	52.7	56.2	54.4
Sudurpaschim	Kailali	Janaki Rural Municipality	103.8	106.2	105.0	96.3	96.6	96.5	115.3	121.8	118.5	98.7	98.0	98.4	109.5	114.0	111.8	97.5	97.3	97.4	70.3	78.7	74.5	75.4	74.5	75.0	57.5	32.2	44.8	29.0	30.5	29.8
Sudurpaschim	Kailali	Joshipur Rural Municipality	125.7	130.3	128.0	96.8	96.8	96.8	109.1	110.9	110.0	98.8	97.6	98.2	117.4	120.6	119.0	97.8	97.2	97.5	96.9	77.2	87.1	75.6	77.5	76.6	41.4	32.7	39.2	28.9	30.6	29.7
Sudurpaschim	Kailali	Kailari Rural Municipality	105.9	108.5	107.2	96.7	96.6	96.7	113.7	114.0	113.8	96.6	97.6	97.1	109.8	111.2	110.5	96.7	97.1	96.9	76.5	82.1	79.3	74.2	77.3	75.8	74.3	79.2	77.3	28.0	38.4	33.2
Sudurpaschim	Kailali	Lamkichuha Municipality	129.4	134.2	131.8	96.4	96.6	96.5	116.7	109.6	113.1	96.6	97.6	97.1	123.1	121.9	122.5	96.5	97.1	96.8	113.1	109.5	111.3	80.5	77.2	78.8	55.1	31.6	41.2	29.0	30.3	29.7
Sudurpaschim	Kailali	Mohanyal Rural Municipality	135.3	141.4	138.4	96.3	96.7	96.5	112.9	114.8	113.8	96.3	97.8	97.0	124.1	128.1	126.1	96.3	97.3	96.8	100.6	84.9	92.7	79.6	75.2	77.4	72.9	80.6	77.3	29.1	38.3	33.7
Sudurpaschim	Kailali	Tikapur Municipality	112.7	123.6	118.2	96.8	97.1	97.0	113.4	117.2	115.3	98.3	97.5	97.9	113.0	120.4	116.7	97.6	97.3	97.4	109.0	113.2	111.1	82.9	77.1	80.0	36.7	46.5	41.6	28.9	38.4	33.7
Sudurpaschim	Kanchanpur	Bedkot Municipality	104.1	107.0	105.5	96.7	96.5	96.6	115.2	111.6	113.4	98.5	97.8	98.2	109.6	109.3	109.5	97.6	97.2	97.4	90.3	85.3	87.8	86.2	76.1	81.2	64.7	58.0	62.7	50.6	52.7	51.6
Sudurpaschim	Kanchanpur	Belauri Municipality	104.5	108.6	106.5	96.4	97.4	96.9	111.1	105.3	108.2	96.5	94.4	95.4	107.8	106.9	107.4	96.5	95.9	96.2	76.7	74.7	75.7	86.3	80.6	83.5	64.4	57.0	61.9	50.1	52.1	51.1
Sudurpaschim	Kanchanpur	Beldandi Rural Municipality	107.8	106.2	107.0	96.7	96.6	96.6	116.9	116.4	116.7	98.3	97.3	97.8	112.3	111.3	111.8	97.5	97.0	97.2	100.7	78.1	89.4	90.7	81.8	86.3	72.6	53.1	63.9	53.4	52.2	52.8
Sudurpaschim	Kanchanpur	Bheemdatt Municipality	120.1	129.7	124.9	96.4	97.4	96.9	111.2	121.0	116.1	98.4	97.8	98.1	115.6	125.3	120.5	97.4	97.6	97.5	103.3	109.2	106.3	87.7	81.6	84.7	48.5	66.7	57.9	46.3	54.7	50.5
Sudurpaschim	Kanchanpur	Krishnapur Municipality	112.8	112.9	112.9	96.1	96.6	96.3	120.7	123.3	122.0	98.6	97.2	97.9	116.8	118.1	117.4	97.3	96.9	97.1	120.6	101.8	111.2	92.6	84.8	88.7	79.6	72.2	77.9	53.4	54.0	53.7
Sudurpaschim	Kanchanpur	Laljhandi Rural Municipality	104.1	109.9	107.0	96.2	97.2	96.7	117.0	120.5	118.8	98.5	97.2	97.9	110.5	115.2	112.9	97.3	97.2	97.3	97.2	83.6	90.4	87.6	81.8	84.7	91.7	81.4	88.0	53.1	54.8	54.0
Sudurpaschim	Kanchanpur	Mahakali Municipality	112.2	103.1	107.6	96.9	96.6	96.7	118.7	113.3	116.0	96.6	98.1	97.3	115.4	108.2	111.8	96.7	97.3	97.0	96.1	95.3	95.7	88.4	79.4	83.9	78.2	73.4	76.5	52.0	53.7	52.8
Sudurpaschim	Kanchanpur	Punarbas Municipality	121.9	133.6	127.7	96.7	97.2	97.0	117.4	111.3	114.3	98.4	94.5	96.4	119.6	122.5	121.0	97.5	95.8	96.7	90.7	89.8	90.2	86.9	83.9	85.4	82.4	60.7	73.5	53.3	54.1	53.7
Sudurpaschim	Kanchanpur	Shuklaphanta Municipality	106.9	102.5	104.7	96.5	96.6	96.5	115.6	116.8	116.2	98.4	97.5	97.9	111.2	109.7	110.4	97.4	97.0	97.2	119.6	96.1	107.8	89.2	83.5	86.4	77.2	62.2	71.4	53.0	54.2	53.6
Sudurpaschim	Dadeldhura	Ajayameru Rural Municipality	110.1	104.1	107.1	96.3	96.8	96.6	115.3	116.7	116.0	98.4	97.6	98.0	112.7	110.4	111.6	97.4	97.2	97.3	108.9	97.2	103.0	81.6	81.5	81.6	69.6	75.3	72.9	32.6	39.0	35.8
Sudurpaschim	Dadeldhura	Aalital Rural Municipality	107.3	118.5	112.9	96.8	96.6	96.7	120.6	124.1	122.4	98.4	97.8	98.1	114.0	121.3	117.6	97.6	97.2	97.4	115.2	124.3	119.7	82.4	74.1	78.3	75.9	74.5	76.2	30.0	37.1	33.6
Sudurpaschim	Dadeldhura	Amargadhi Municipality	124.8	126.8	125.8	96.7	96.6	96.7	115.4	113.2	114.3	98.5	97.6	98.1	120.1	120.0	120.0	97.6	97.1	97.4	120.6	142.7	131.6	85.9	75.7	80.8	73.2	84.3	79.2	32.3	37.6	35.0
Sudurpaschim	Dadeldhura	Bhageshwar Rural Municipality	106.6	122.3	114.4	96.4	96.7	96.5	114.4	114.1	114.2	98.6	97.6	98.1	110.5	118.2	114.3	97.5	97.2	97.3	145.8	116.7	131.2	84.8	79.6	82.2	70.0	60.7	66.5	32.2	39.1	35.7
Sudurpaschim	Dadeldhura	Ganayapdhura Rural Municipality	115.8	133.0	124.4	96.3	97.4	96.9	115.8	123.7	119.7	98.5	97.8	98.2	115.8	128.3	122.1	97.4	97.6	97.5	116.1	132.4	124.3	89.3	81.7	85.5	75.3	55.8	66.3	32.3	38.7	35.5

Annex 7.1: Net Enrolment Rate (NER), Gross Enrolment Rate- GER) in different levels

Province	District	Local Level	GER (1-5)			NER (1-5)			GER (6-8)			NER (6-8)			GER (Basic)			NER (Basic)			GER, 9-10			NER, 9-10			GER, 11-12			NER, 11-12		
			G	B	T	G	B	T	G	B	T	G	B	T	G	B	T	G	B	T	G	B	T	G	B	T	G	B	T	G	B	T
Sudurpaschim	Dadeldhura	Nawadurga Rural Municipality	116.7	132.7	124.7	96.8	97.4	97.1	114.5	123.0	118.7	98.8	97.6	98.2	115.6	127.8	121.7	97.8	97.5	97.7	116.4	103.5	109.9	84.7	80.3	82.5	103.0	88.9	96.1	32.1	39.1	35.6
Sudurpaschim	Dadeldhura	Parashuram Municipality	104.3	112.9	108.6	96.7	96.3	96.5	110.7	103.4	107.0	98.4	97.8	98.1	107.5	108.1	107.8	97.6	97.0	97.3	111.8	101.5	106.7	85.1	78.2	81.7	93.8	80.5	88.7	31.1	38.5	34.8
Sudurpaschim	Baitadi	Dasharathchanda Municipality	102.7	104.6	103.6	96.4	96.6	96.5	114.9	113.5	114.2	98.5	94.9	96.7	108.8	109.0	108.9	97.4	95.7	96.6	95.8	93.0	94.4	80.2	77.7	79.0	29.9	31.0	31.1	28.3	29.7	29.0
Sudurpaschim	Baitadi	Dilasaini Rural Municipality	131.0	131.5	131.2	96.3	97.2	96.8	114.8	115.5	115.2	98.7	97.7	98.2	122.9	123.5	123.2	97.5	97.4	97.5	140.1	135.4	137.8	76.8	71.2	74.0	54.5	58.7	57.1	28.1	37.9	33.0
Sudurpaschim	Baitadi	Dogadakedar Rural Municipality	122.1	122.3	122.2	96.8	96.6	96.7	111.5	121.0	116.2	96.3	97.6	96.9	116.8	121.7	119.2	96.5	97.1	96.8	102.6	121.5	112.0	76.7	74.8	75.7	21.7	15.1	17.6	22.4	15.6	19.0
Sudurpaschim	Baitadi	Melauli Rural Municipality	106.5	111.6	109.0	96.7	97.2	97.0	118.2	110.8	114.5	98.6	97.8	98.2	112.4	111.2	111.8	97.6	97.5	97.6	129.1	136.6	132.8	81.6	76.9	79.2	45.9	41.2	43.7	28.9	38.9	33.9
Sudurpaschim	Baitadi	Pancheshwar Rural Municipality	121.3	129.3	125.3	96.4	96.6	96.5	114.7	115.4	115.0	98.4	97.8	98.1	118.0	122.3	120.2	97.4	97.2	97.3	128.5	144.5	136.5	83.3	77.4	80.4	51.5	49.0	50.7	29.0	38.4	33.8
Sudurpaschim	Baitadi	Patan Municipality	109.9	112.3	111.1	96.7	96.8	96.8	117.0	108.9	113.0	98.9	96.9	97.9	113.4	110.6	112.0	97.8	96.8	97.3	93.8	100.3	97.0	76.5	76.5	76.5	40.9	32.0	37.2	28.2	30.4	29.3
Sudurpaschim	Baitadi	Purchaudi Municipality	107.6	108.4	108.0	96.4	96.6	96.5	118.4	118.0	118.2	96.4	97.3	96.9	113.0	113.2	113.1	96.4	97.0	96.7	122.5	114.5	118.5	77.3	76.5	76.9	21.4	28.3	25.3	21.5	25.6	23.5
Sudurpaschim	Baitadi	Shivanath Rural Municipality	134.5	132.8	133.6	96.8	96.6	96.7	123.2	113.7	118.5	98.8	97.9	98.3	128.8	123.2	126.0	97.8	97.2	97.5	116.3	156.8	136.6	81.8	76.9	79.4	52.1	57.2	55.2	29.0	38.5	33.8
Sudurpaschim	Baitadi	Sigas Rural Municipality	120.7	118.2	119.4	96.7	96.7	96.7	115.5	121.6	118.5	98.4	97.6	98.0	118.1	119.9	119.0	97.5	97.1	97.3	120.2	136.7	128.5	79.6	78.5	79.1	21.9	33.6	27.5	22.0	30.6	26.3
Sudurpaschim	Baitadi	Surnaya Rural Municipality	134.4	147.3	140.9	96.4	96.3	96.3	108.3	114.0	111.1	98.4	97.3	97.9	121.3	130.7	126.0	97.4	96.8	97.1	137.1	156.5	146.8	76.0	73.0	74.5	27.3	31.9	30.1	28.0	30.5	29.2
Sudurpaschim	Darchula	Apihimal Rural Municipality	135.4	106.3	120.8	96.7	96.6	96.6	129.9	115.0	122.4	98.5	94.9	96.7	132.6	110.6	121.6	97.6	95.7	96.7	87.0	86.7	86.8	85.0	82.3	83.7	131.0	59.5	91.5	44.7	54.9	49.8
Sudurpaschim	Darchula	Byas Rural Municipality	117.5	138.2	127.8	96.4	96.8	96.6	114.4	121.2	117.8	98.5	98.2	98.4	115.9	129.7	122.8	97.5	97.5	97.5	173.2	171.1	172.2	90.0	86.9	88.5	56.1	55.9	56.4	39.5	38.1	38.8
Sudurpaschim	Darchula	Duhun Rural Municipality	109.7	114.4	112.1	96.7	96.6	96.6	118.3	117.5	117.9	98.6	97.8	98.2	114.0	116.0	115.0	97.7	97.2	97.4	138.4	110.0	124.2	91.6	80.3	86.0	146.5	60.7	95.4	46.3	54.0	50.1
Sudurpaschim	Darchula	Lekam Rural Municipality	106.1	103.6	104.8	96.4	96.6	96.5	110.6	109.1	109.8	98.4	97.6	98.0	108.3	106.3	107.3	97.4	97.1	97.2	130.7	114.4	122.5	92.3	85.9	89.1	55.1	51.1	53.9	45.8	49.0	47.4
Sudurpaschim	Darchula	Mahakali Municipality	122.2	125.3	123.8	96.7	96.7	96.7	118.0	111.4	114.7	98.5	97.5	98.0	120.1	118.3	119.2	97.6	97.1	97.3	167.2	175.6	171.4	89.2	82.4	85.8	77.9	77.5	78.4	52.0	53.7	52.8
Sudurpaschim	Darchula	Malikarjun Rural Municipality	105.4	122.2	113.8	96.4	96.9	96.7	116.2	120.2	118.2	98.4	97.2	97.8	110.8	121.2	116.0	97.4	97.1	97.2	143.6	164.9	154.2	87.0	85.0	86.0	94.5	84.7	90.2	43.9	56.6	50.3
Sudurpaschim	Darchula	Marma Rural Municipality	122.5	125.1	123.8	96.7	96.6	96.7	109.5	113.8	111.7	98.5	97.5	98.0	116.0	119.5	117.7	97.6	97.0	97.3	142.2	132.6	137.4	88.6	84.2	86.4	148.4	61.3	103.8	44.8	55.9	50.4
Sudurpaschim	Darchula	Naugad Rural Municipality	117.7	122.6	120.1	97.4	96.7	97.1	112.6	117.3	114.9	98.4	97.5	97.9	115.1	119.9	117.5	97.9	97.1	97.5	177.3	148.8	163.1	89.2	88.6	88.9	92.3	94.3	94.0	45.6	56.4	51.0
Sudurpaschim	Darchula	Shailyashikhar Municipality	130.4	132.5	131.5	97.7	98.4	98.1	110.0	106.9	108.5	98.6	97.5	98.0	120.2	119.7	120.0	98.1	97.9	98.0	133.9	162.5	148.2	90.4	81.6	86.0	92.9	64.1	76.5	45.4	56.5	51.0
Province 1	Taplejung		119.6	116.3	118.0	96.4	97.5	96.9	94.2	96.3	95.3	77.3	80.3	78.8	106.9	106.3	106.6	86.8	88.9	87.9	118.3	105.3	111.8	81.7	85.1	83.4	89.7	73.4	81.6	38.0	42.9	40.5
Province 1	Panchthar		116.9	119.0	117.9	96.3	97.6	97.0	95.7	93.5	94.6	77.9	80.3	79.1	106.3	106.2	106.3	87.1	88.9	88.0	90.4	93.2	91.8	83.3	80.5	81.9	76.1	57.0	66.6	36.2	44.1	40.1
Province 1	Ilam		119.7	122.5	121.1	96.6	97.4	97.0	91.0	96.5	93.8	79.9	83.7	81.8	105.4	109.5	107.4	88.2	90.6	89.4	99.0	84.6	91.8	87.3	74.5	80.9	72.4	69.2	70.8	33.8	46.9	40.4
Province 1	Jhapa		123.2	124.4	123.8	96.4	97.3	96.9	96.7	97.7	97.2	79.7	81.2	80.5	110.0	111.0	110.5	88.1	89.3	88.7	96.9	89.0	93.0	88.7	82.2	85.5	62.4	58.5	60.4	38.8	31.2	35.0
Province 1	Morang		128.8	131.0	129.9	96.6	97.3	96.9	101.6	101.3	101.5	79.9	86.4	83.2	115.2	116.2	115.7	88.2	91.8	90.0	99.2	92.4	95.8	84.3	76.7	80.5	55.6	51.6	53.6	35.1	39.7	37.4
Province 1	Sunsari		121.8	125.4	123.6	96.5	97.3	96.9	99.6	101.7	100.7	80.5	83.5	82.0	110.7	113.6	112.1	88.5	90.4	89.5	79.2	84.6	81.9	71.9	71.9	71.9	67.0	54.2	60.6	32.7	32.6	32.6
Province 1	Dhankuta		106.7	113.8	110.2	96.5	97.2	96.9	94.0	101.3	97.6	80.9	84.2	82.5	100.3	107.5	103.9	88.7	90.7	89.7	99.0	102.1	100.5	91.1	88.3	89.7	73.4	66.4	69.9	33.4	37.5	35.5
Province 1	Terhathum		113.9	118.0	115.9	96.4	97.2	96.8	103.5	101.3	102.4	81.3	84.0	82.7	108.7	109.6	109.2	88.8	90.6	89.7	78.0	95.1	86.6	87.5	87.0	87.2	66.9	73.6	70.2	41.5	38.9	40.2
Province 1	Sankhuwasabha		115.6	117.3	116.5	96.4	97.2	96.8	98.4	98.2	98.3	80.0	80.6	80.3	107.0	107.8	107.4	88.2	88.9	88.6	109.7	110.9	110.3	69.0	74.8	71.9	80.2	68.3	74.3	29.7	32.7	31.2
Province 1	Bhojpur		107.8	108.1	108.0	96.4	97.5	97.0	102.6	103.7	103.2	84.9	84.2	84.5	105.2	105.9	105.6	90.7	90.8	90.7	89.6	90.9	90.2	79.3	68.8	74.1	91.0	67.2	79.1	33.2	33.8	33.5
Province 1	Solukhumbu		129.5	122.3	125.9	96.4	97.6	97.0	105.5	107.2	106.3	85.2	85.4	85.3	117.5	114.7	116.1	90.8	91.5	91.2	108.0	100.7	104.3	80.2	86.6	83.4	53.4	46.4	49.9	35.2	34.5	34.9
Province 1	Okhaldhunga		109.5	110.9	110.2	96.4	97.3	96.9	101.2	104.0	102.6	87.5	84.6	86.0	105.4	107.4	106.4	92.0	91.0	91.5	92.3	98.4	95.4	87.5	83.0	85.3	66.6	57.2	61.9	45.7	47.9	46.8
Province 1	Khotang		106.6	111.9	109.2	96.4	97.3	96.9	105.8	110.9	108.3	87.5	88.8	88.1	106.2	111.4	108.8	92.0	93.0	92.5	88.2	86.3	87.2	72.8	84.1	78.5	69.6	62.6	66.1	22.1	26.8	24.5
Province 1	Udayapur		113.7	116.8	115.3	96.5	97.2	96.9	105.3	113.2	109.3	87.4	89.9	88.7	109.5	115.0	112.3	92.0	93.6	92.8	104.5	92.5	98.5	95.2	83.8	89.5	91.6	84.9	88.3	53.0	38.9	45.9
Madhesh	Saptari		117.7	128.4	123.1	96.4	97.2	96.8	108.1	112.0	110.1	87.4	89.0	88.2	112.9	120.2	116.6	91.9	93.1	92.5	97.2	105.0	101.1	78.8	85.3	82.1	37.2	30.1	36.8	34.9	37.3	36.1
Madhesh	Siraha		131.5	130.7	131.1	96.5	97.3	96.9	107.6	108.1	107.9	87.5	87.5	87.5	119.6	119.4	119.5	92.0	92.4	92.2	105.1	106.6	105.8	62.9	78.0	70.5	49.7	39.3	48.5	40.6	42.5	41.5
Madhesh	Dhanusha		125.6	135.4	130.5	96.4	97.4	96.9	110.6	113.9	112.3	87.9	92.6	90.2	118.1	124.7	121.4	92.2	95.0	93.6	90.6	86.2	88.4	70.0	73.6	71.8	39.8	40.4	42.4	28.5	32.1	30.3
Madhesh	Mahottari		125.2	127.0	126.1	96.4	97.3	96.8	107.7	110.0	108.8	88.5	92.2	90.3	116.4	118.5	117.5	92.4	94.7	93.6	93.7	80.7	87.2	66.9	64.0	65.4	52.5	39.4	48.7	32.4	33.3	32.9
Madhesh	Sarlahi		127.6	126.3	126.9	96.4	97.2	96.8	105.0	105.8	105.4	89.8	88.3	89.1	116.3	116.1	116.2	93.1	92.8	92.9	89.7	89.3	89.5	67.2	74.0	70.6	40.3	38.4	42.3	29.6	39.3	34.4
Madhesh	Rautahat		132.4	134.4	133.4	96.4	97.2	96.8	109.0	111.7	110.4	90.5	91.9	91.2	120.7	123.1	121.9	93.5	94.6	94.0	98.2	99.8	99.0	69.1	78.3	73.7	47.3	46.7	50.5	43.4	37.0	40.2
Madhesh	Bara		124.0	124.2	124.1	96.5	97.3	96.9	113.1	115.4	114.3	90.5	94.5	92.5	118.6	119.8	119.2	93.5	95.9	94.7	88.3	73.7	81.0	64.7	61.5	63.1	39.1	37.0	41.2	32.7	33.6	33.1
Madhesh	Parsa		132.0	133.2	132.6	96.5	97.3	96.9	112.2	116.1	114.2	93.3	96.3	94.8	122.1	124.7	123.4	94.9	96.8	95.8	93.2	82.8	88.0	43.2	46.8	45.0	38.2	30.4	36.4	20.5	23.6	22.0
Bagmati	Sindhuli		109.0	113.3	111.1	96.4	97.2	96.8	114.3	113.2	113.8	92.8	96.7	94.7	111.6	113.3	112.4	94.6	96.9	95.8	94.8	99.4	97.1	72.4	85.4	78.9	85.8	84.6	84.7	69.5	64.1	66.8
Bagmati	Ramechhap		110.3	112.0	111.2	96.5	97.2	96.8	111.0	112.7	111.8	93.5	96.3	94.9	110.7	112.3	111.5	95.0	96.7	95.9	90.5	80.6	85.5	88.3	79.9	84.1	54.0	60.7	57.6	45.3	50.2	47.8
Bagmati	Dolakha		108.5	117.3	112.9	96.4	97.2	96.8	109.2	111.6	110.4	95.0	96.9	95.9	108.8	114.4	111.6	95.7	97.0	96.4	97.7	90.5	94.1	91.3	80.5	85.9	53.4	54.6	54.5	31.9	36.3	34.1
Bagmati	Sindhupalchok		106.2	109.3	107.7	96.4	97.3	96.8	100.3	102.0	101.2	94.0	95.6	94.8	103.2	105.6	104.4	95.2	96.4	95.8	88.6	81.3	85.0	78.8	76.0	77.4	54.2	56.3	55.3	35.3	34.1	34.7
Bagmati	Kavrepalanchok		116.3	121.3	118.8	96.5	97.2	96.8	112.2	111.6	111.9	95.5	96.8	96.2	114.3	116.5	115.4	96.0	97.0	96.5	86.0	86.0	86.0	89.1	86.4	87.7	72.3	65.3	68.7	38.6	35.1	36.8
Bagmati	Lalitpur		134.3	118.8	126.5	96.4	97.3	96.8	111.1	113.5	112.3	95.5	96.1	95.8	122.7	116.2	119.4	96.0	96.7	96.3	126.1	112.5	119.3	86.3	90.3	88.3	46.6	49.0	47.9	40.5	37.0	38.8
Bagmati	Bhaktapur		123.4	124.9	124.2	96.5	97.2	96.9	114.0	114.1	114.0	95.6	94.8	95.2	118.7	119.5	119.1	96.0	96.0	96.0	90.0	80.4	85.2	88.6	81.8	85.2	48.1	56.5	51.9	38.3	32.7	35.5
Bagmati	Kathmandu		126.6	121.5	124.1	96.4	97.2	96.8	112.1	115.6	113.8	95.4	97.1	96.2	119.4	118.5	118.9	95.9	97.2	96.5	105.3	109.9	107.6	79.4	81.3	80.4	45.9	57.0	51.3	26.6	25.5	26.1
Bagmati	Nuwakot		122.7	125.5	124.1	96.4	97.4	96.9	110.2	112.6	111.4	95.3	96.7	96.0	116.5	119.1	117.8	95.9	97.1	96.5	95.5	94.2	94.8	92.9	83.2	88.1	77.2	79.4	77.9	39.8	42.1	40.9
Bagmati	Rasuwa		144.8	123.9	134.4	96.4	97.6	97.0	110.2	109.6	109.9	95.7	96.7	96.2	127.5	116.7	122.1	96.0	97.1	96.6	121.3	110.8	116.1	74.2	80.5	77.3	77.8	70.6	75.1	38.3	30.7	34.5
Bagmati	Dhading		114.6	119.5	117.1	96.5	97.4	97.0	112.2	110.8	111.5	95.4	96.5	95.9	113.4	115.2	114.3	95.9	96.9	96.4	91.4	86.5	89.0	74.7	67.6	71.1	73.7	59.6	65.8	32.5	31.1	31.8
Bagmati	Makwanpur		115.6	117.8	116.7	96.4	97.6	97.0	112.3	112.4	112.3	95.6	95.9	95.7	114.0	115.1	114.5	96.0	96.8	96.4	83.3	70.5	76.9	73.3	62.1	67.7	56.1	52.2	54.7	28.8	34.5	31.7
Bagmati	Chitwan		131.8	129.1	130.4	96.5	97.6	97.0	113.6	111.9	112.7	95.8	96.6	96.2	122.7	120.5	121.6	96.1	97.1	96.6	100.8	103.5	102.1	80.9	72.7	76.8	76.7	84.4	80.0	35.7	34.7	35.2
Gandaki	Gorkha		114.4	116.3	115.4	96.4	97.6	97.0	111.7	113.3	112.5	95.4	97.1	96.2	113.1	114.8	113.9	95.9	97.3	96.6	90.1	90.9	90.5	86.4	79.7	83.1	83.5	75.8	78.1	22.5	30.6	26.6
Gandaki	Lamjung		108.8	117.2	113.0	96.5	97.6	97.1	115.0	113.2	114.1	95.8	97.5	96.6	111.9	115.2	113.6	96.1	97.6	96.8	107.5	98.9	103.2	83.2	87.0	85.1	58.6	58.4	57.6	30.4	30.3	30.4
Gandaki	Tanahu		117.3	121.2	119.2	96.4	97.6	97.0	112.4	111.1	111.8	95.8	95.7	95.7	114.8	116.2	115.5	96.1	96.7	96.4	89.3	93.0	91.2	86.6	85.9	86.2	66.8	71.0	67.8	38.0	35.8	36.9
Gandaki	Syangja		113.6	116.8	115.2	96.4	97.6	97.0	115.4	115.7	115.6	97.8	96.9	97.3	114.5	116.2	115.4	97.1	97.2	97.2	75.1	92.3	83.7	90.4	93.3	91.8	85.1	76.9	79.2	48.9	44.8	46.8
Gandaki	Kaski		109.6	122.7	116.1	96.5	97.6	97.0	110.1	114.8	112.5	98.1	97.3	97.7	109.8	118.8	114.3	97.3	97.5	97.4	89.9	91.6	90.8	92.3	92.0	92.1	85.9	96.1	89.7	39.0	43.7	41.4

Annex 7.1: Net Enrolment Rate (NER), Gross Enrolment Rate- GER) in different levels

Province	District	Local Level	GER (1-5)			NER (1-5)			GER (6-8)			NER (6-8)			GER (Basic)			NER (Basic)			GER, 9-10			NER, 9-10			GER, 11-12			NER, 11-12		
			G	B	T	G	B	T	G	B	T	G	B	T	G	B	T	G	B	T	G	B	T	G	B	T	G	B	T	G	B	T
Gandaki	Manang		132.9	136.4	134.7	96.4	97.6	97.0	112.8	113.1	112.9	98.5	96.2	97.3	122.8	124.8	123.8	97.4	96.9	97.2	29.4	4.9	17.2	42.4	41.3	41.9	71.4	52.0	59.7	7.8	11.3	9.6
Gandaki	Mustang		138.7	136.8	137.8	96.3	97.3	96.8	118.0	114.9	116.4	98.3	96.9	97.6	128.3	125.9	127.1	97.3	97.1	97.2	66.1	94.5	80.3	51.6	49.0	50.3	68.1	74.5	71.2	12.7	20.6	16.7
Gandaki	Myagdi		108.9	117.6	113.2	96.5	97.3	96.9	111.0	113.3	112.2	97.8	97.0	97.4	110.0	115.4	112.7	97.1	97.2	97.1	117.6	111.1	114.4	80.6	91.5	86.1	98.5	90.5	93.3	38.8	38.7	38.8
Gandaki	Parbat		108.8	121.0	114.9	96.3	97.2	96.8	114.7	113.4	114.0	97.9	97.8	97.8	111.7	117.2	114.5	97.1	97.5	97.3	86.5	91.2	88.9	54.1	56.0	55.1	78.0	83.4	79.4	54.4	54.3	54.4
Gandaki	Baglung		113.9	117.4	115.6	96.4	97.2	96.8	113.8	113.3	113.5	98.1	97.1	97.6	113.8	115.3	114.6	97.3	97.2	97.2	99.9	106.6	103.3	89.8	84.8	87.3	69.6	71.6	69.9	36.6	36.0	36.3
Gandaki	Nawalpur		118.3	120.7	119.5	96.5	97.2	96.9	112.6	115.1	113.9	97.8	97.0	97.4	115.5	117.9	116.7	97.1	97.1	97.1	92.3	95.2	93.7	81.2	81.1	81.2	71.4	68.5	68.1	32.7	33.4	33.1
Karnali	Rukum Paschim		117.6	125.2	121.4	96.4	97.6	97.0	117.4	115.0	116.2	98.5	97.1	97.8	117.5	120.1	118.8	97.5	97.4	97.4	132.9	128.2	130.6	82.1	76.1	79.1	105.1	83.0	91.4	34.3	40.4	37.4
Karnali	Salyan		109.9	113.5	111.7	96.4	97.6	97.0	113.7	114.0	113.9	98.6	97.3	98.0	111.8	113.7	112.8	97.5	97.5	97.5	100.1	103.2	101.7	74.9	56.7	65.8	66.1	65.2	64.3	35.6	33.4	34.5
Karnali	Surkhet		120.8	121.9	121.3	96.4	97.6	97.0	114.5	114.2	114.3	98.1	97.8	98.0	117.6	118.0	117.8	97.2	97.7	97.5	111.5	118.3	114.9	80.1	78.2	79.1	120.0	106.4	111.0	34.4	47.7	41.0
Karnali	Dailekh		124.0	131.8	127.9	96.4	97.6	97.0	116.0	114.3	115.1	98.3	96.4	97.4	120.0	123.0	121.5	97.3	97.0	97.2	122.2	116.9	119.6	88.6	82.8	85.7	55.7	54.5	53.9	29.3	34.6	32.0
Karnali	Jajarkot		122.3	126.4	124.3	96.3	97.6	97.0	119.2	114.0	116.6	98.4	97.5	98.0	120.8	120.2	120.5	97.4	97.6	97.5	146.2	140.3	143.2	72.4	68.9	70.6	97.0	90.7	92.1	40.2	45.7	43.0
Karnali	Dolpa		140.4	124.4	132.4	96.5	97.6	97.0	115.1	113.8	114.4	98.5	97.4	97.9	127.7	119.1	123.4	97.5	97.5	97.5	92.0	78.2	85.1	52.5	62.3	57.4	52.7	57.2	53.9	22.2	25.2	23.7
Karnali	Jumla		130.9	122.4	126.6	96.3	97.2	96.8	115.9	113.8	114.8	98.5	97.6	98.0	123.4	118.1	120.7	97.4	97.4	97.4	154.5	137.9	146.2	66.6	75.7	71.2	96.3	83.4	88.1	26.6	35.1	30.8
Karnali	Kalikot		107.5	106.9	107.2	96.4	97.6	97.0	115.3	115.5	115.4	98.3	96.9	97.6	111.4	111.2	111.3	97.4	97.3	97.3	7.0	20.4	13.7	82.8	79.2	81.0	79.0	78.9	77.6	43.8	51.4	47.6
Karnali	Mugu		134.9	133.0	133.9	96.5	97.6	97.1	115.4	115.2	115.3	98.7	97.6	98.1	125.1	124.1	124.6	97.6	97.6	97.6	137.6	135.0	136.3	85.7	82.8	84.3	83.3	81.5	80.9	41.7	58.6	50.2
Karnali	Humla		146.5	133.8	140.1	96.3	97.6	97.0	116.2	113.8	115.0	98.1	96.9	97.5	131.3	123.8	127.5	97.2	97.3	97.2	120.8	107.7	114.2	46.2	45.7	45.9	47.9	57.4	50.1	21.8	25.1	23.4
Lumbini	Gulmi		109.0	118.2	113.6	96.4	97.2	96.8	112.3	111.0	111.6	97.9	97.2	97.5	110.6	114.6	112.6	97.2	97.2	97.2	81.4	92.4	86.9	79.9	73.8	76.8	83.9	55.8	68.8	38.6	29.7	34.1
Lumbini	Palpa		106.2	114.4	110.3	96.5	97.3	96.9	112.9	112.8	112.8	98.2	97.3	97.7	109.5	113.6	111.6	97.3	97.3	97.3	83.9	87.3	85.6	83.5	85.9	84.7	80.6	75.7	77.6	39.4	40.8	40.1
Lumbini	Nawalparasi		126.4	134.4	130.4	96.5	97.2	96.8	114.7	112.3	113.5	98.4	97.1	97.7	120.6	123.3	121.9	97.4	97.1	97.3	87.4	88.0	87.7	79.8	78.9	79.3	48.2	44.5	46.8	32.8	36.2	34.5
Lumbini	Rupandehi		127.9	133.2	130.6	96.4	97.2	96.8	115.3	115.1	115.2	98.0	97.7	97.8	121.6	124.2	122.9	97.2	97.5	97.3	96.7	95.7	96.2	73.7	73.1	73.4	81.4	81.4	81.3	35.2	39.5	37.3
Lumbini	Kapilbastu		138.5	139.5	139.0	96.3	97.2	96.8	117.7	115.5	116.6	98.2	97.2	97.7	128.1	127.5	127.8	97.3	97.2	97.2	85.0	82.6	83.8	69.2	69.1	69.1	89.4	94.7	91.8	34.2	35.6	34.9
Lumbini	Arghakhanchi		113.1	114.2	113.6	96.4	97.2	96.8	114.5	113.7	114.1	98.5	97.4	98.0	113.8	113.9	113.9	97.5	97.3	97.4	84.2	93.9	89.1	85.7	73.0	79.4	73.5	46.9	59.7	37.2	36.7	37.0
Lumbini	Pyuthan		112.5	118.7	115.6	96.5	97.5	97.0	116.5	115.1	115.8	98.2	97.2	97.7	114.5	116.9	115.7	97.3	97.3	97.3	95.5	101.5	98.5	56.9	55.7	56.3	81.4	79.8	81.5	30.5	40.2	35.4
Lumbini	Rolpa		124.3	121.4	122.9	96.5	97.6	97.0	114.0	113.1	113.6	97.9	96.9	97.4	119.2	117.3	118.2	97.2	97.3	97.2	103.3	102.5	102.9	60.7	61.0	60.9	41.9	36.9	39.0	23.8	34.0	28.9
Lumbini	Rukum Purba		124.7	126.6	125.6	96.5	97.2	96.8	113.3	112.0	112.6	97.9	96.9	97.4	119.0	119.3	119.1	97.2	97.1	97.1	123.3	122.1	122.7	81.8	76.5	79.2	95.2	90.3	93.2	29.2	40.3	34.7
Lumbini	Dang		117.8	127.3	122.6	96.4	97.4	96.9	115.1	114.7	114.9	98.5	97.8	98.1	116.5	121.0	118.7	97.4	97.6	97.5	108.2	101.7	105.0	82.8	74.5	78.6	38.8	35.1	37.0	34.7	28.2	31.5
Lumbini	Banke		137.5	134.8	136.1	96.4	97.6	97.0	117.5	114.3	115.9	98.5	97.5	98.0	127.5	124.6	126.0	97.4	97.5	97.5	99.5	97.2	98.4	77.8	72.6	75.2	46.5	42.2	44.7	23.8	29.0	26.4
Lumbini	Bardiya		109.7	118.2	114.0	96.4	97.6	97.0	118.9	118.9	118.9	98.6	97.5	98.0	114.3	118.6	116.4	97.5	97.6	97.5	88.5	79.2	83.9	70.1	68.7	69.4	48.5	48.8	49.2	25.6	35.4	30.5
Sudurpaschim	Bajura		128.1	120.4	124.2	96.4	97.6	97.0	116.4	115.4	115.9	98.3	97.3	97.8	122.3	117.9	120.1	97.3	97.5	97.4	134.4	148.7	141.6	88.5	83.4	85.9	82.4	78.2	79.9	35.5	49.9	42.7
Sudurpaschim	Bajhang		131.4	135.6	133.5	96.4	97.6	97.0	116.6	115.3	116.0	98.4	97.7	98.0	124.0	125.5	124.7	97.4	97.6	97.5	142.2	148.8	145.5	69.0	84.2	76.6	79.6	66.8	72.5	24.7	30.4	27.5
Sudurpaschim	Achham		118.6	118.3	118.4	96.5	97.6	97.0	115.2	115.7	115.5	98.5	97.4	97.9	116.9	117.0	116.9	97.5	97.5	97.5	103.2	110.9	107.0	65.1	74.8	70.0	90.7	79.1	84.8	35.3	42.1	38.7
Sudurpaschim	Doti		126.8	126.6	126.7	96.4	97.6	97.0	116.4	112.8	114.6	98.0	97.5	97.8	121.6	119.7	120.7	97.2	97.6	97.4	100.1	109.0	104.6	60.2	56.9	58.5	76.7	76.6	77.0	38.1	37.4	37.8
Sudurpaschim	Kailali		119.6	122.5	121.0	96.5	97.2	96.9	113.6	113.7	113.6	97.9	97.4	97.6	116.6	118.1	117.3	97.2	97.3	97.2	100.9	95.3	98.1	79.0	77.8	78.4	62.0	55.4	59.2	30.5	37.8	34.2
Sudurpaschim	Kanchanpur		110.5	112.6	111.5	96.5	96.9	96.7	116.0	115.5	115.7	98.0	96.9	97.4	113.2	114.0	113.6	97.3	96.9	97.1	99.5	90.4	94.9	88.4	81.5	85.0	73.3	65.0	70.4	51.7	53.6	52.7
Sudurpaschim	Dadeldhura		112.2	121.5	116.8	96.6	96.8	96.7	115.2	116.9	116.1	98.5	97.7	98.1	113.7	119.2	116.4	97.5	97.3	97.4	119.3	116.9	118.1	84.9	78.7	81.8	80.1	74.3	78.0	31.8	38.4	35.1
Sudurpaschim	Baitadi		119.1	121.8	120.4	96.6	96.7	96.6	115.7	115.2	115.4	98.1	97.3	97.7	117.4	118.5	117.9	97.3	97.0	97.2	118.6	129.6	124.1	79.0	75.9	77.5	36.7	37.8	37.6	26.6	31.6	29.1
Sudurpaschim	Darchula		118.5	121.1	119.8	96.8	96.9	96.8	115.5	114.7	115.1	98.5	97.3	97.9	117.0	117.9	117.5	97.6	97.1	97.4	143.7	140.7	142.2	89.3	84.1	86.7	99.4	67.7	82.2	45.3	52.8	49.1
Province 1			**117.9**	**119.7**	**118.8**	**96.5**	**97.3**	**96.9**	**99.5**	**101.6**	**100.6**	**81.8**	**84.1**	**82.9**	**108.7**	**110.6**	**109.7**	**89.2**	**90.7**	**89.9**	**96.7**	**93.9**	**95.3**	**82.5**	**79.8**	**81.1**	**71.2**	**62.4**	**66.8**	**35.9**	**37.3**	**36.6**
Madhesh			**126.9**	**130.0**	**128.4**	**96.4**	**97.3**	**96.9**	**109.0**	**111.4**	**110.2**	**89.3**	**91.3**	**90.3**	**118.0**	**120.7**	**119.3**	**92.9**	**94.3**	**93.6**	**94.5**	**91.1**	**92.8**	**66.0**	**71.1**	**68.6**	**42.9**	**37.9**	**40.4**	**33.1**	**35.2**	**34.2**
Bagmati			**118.3**	**119.1**	**118.7**	**96.4**	**97.3**	**96.9**	**110.7**	**111.4**	**111.0**	**95.0**	**96.4**	**95.7**	**114.5**	**115.2**	**114.9**	**95.7**	**96.9**	**96.3**	**95.7**	**91.5**	**93.6**	**82.2**	**78.5**	**80.4**	**64.1**	**63.9**	**64.0**	**38.0**	**37.4**	**37.7**
Gandaki			**115.6**	**120.6**	**118.1**	**96.4**	**97.5**	**96.9**	**113.4**	**113.7**	**113.6**	**97.2**	**97.0**	**97.1**	**114.5**	**117.1**	**115.8**	**96.8**	**97.2**	**97.0**	**88.4**	**92.0**	**90.2**	**79.7**	**79.6**	**79.7**	**75.9**	**74.2**	**75.1**	**34.6**	**35.7**	**35.2**
Lumbini			**120.7**	**125.5**	**123.1**	**96.4**	**97.4**	**96.9**	**115.2**	**114.1**	**114.7**	**98.2**	**97.3**	**97.8**	**117.9**	**119.8**	**118.9**	**97.3**	**97.4**	**97.3**	**93.4**	**94.0**	**93.7**	**74.4**	**71.7**	**73.0**	**67.6**	**61.5**	**64.6**	**32.6**	**35.3**	**34.0**
Karnali			**124.2**	**123.1**	**123.6**	**96.4**	**97.6**	**97.0**	**115.7**	**114.3**	**115.0**	**98.4**	**97.2**	**97.8**	**120.0**	**118.7**	**119.3**	**97.4**	**97.4**	**97.4**	**108.9**	**105.6**	**107.2**	**73.5**	**70.8**	**72.1**	**78.9**	**74.8**	**76.8**	**32.6**	**38.8**	**35.7**
Sudurpaschim			**121.0**	**122.7**	**121.8**	**96.5**	**97.2**	**96.9**	**115.6**	**114.9**	**115.3**	**98.2**	**97.4**	**97.8**	**118.3**	**118.8**	**118.5**	**97.4**	**97.3**	**97.3**	**117.8**	**121.0**	**119.4**	**77.6**	**77.6**	**77.6**	**74.8**	**65.9**	**70.3**	**34.9**	**41.0**	**37.9**
Nepal			**120.7**	**122.9**	**121.8**	**96.4**	**97.4**	**96.9**	**111.3**	**111.6**	**111.5**	**94.0**	**94.4**	**94.2**	**116.0**	**117.3**	**116.6**	**95.2**	**95.9**	**95.6**	**99.4**	**98.4**	**98.9**	**76.6**	**75.6**	**76.1**	**67.9**	**62.9**	**65.4**	**34.5**	**37.2**	**35.9**

Annex 7.2: Net Intake Rate (NIR), Gross Intake Rate (GIR) in grade 1

Province	District	Local Level	GIR in Grade 1			NIR in Grade 1		
			G	B	T	G	B	T
Province 1	Taplejung	Aathrai Tribeni Rural Municipality	157.2	136.4	146.8	99.1	99.1	99.1
Province 1	Taplejung	Maiwakhola Rural Municipality	101.8	102.1	101.9	99.1	99.5	99.3
Province 1	Taplejung	Meringden Rural Municipality	98.3	106.1	102.2	99.1	99.1	99.1
Province 1	Taplejung	Mikwakhola Rural Municipality	128.3	146.5	137.4	99.3	99.1	99.2
Province 1	Taplejung	Phaktanglung Rural Municipality	131.9	111.3	121.6	98.8	98.8	98.8
Province 1	Taplejung	Phungling Municipality	121.2	139.9	130.6	99.3	99.1	99.2
Province 1	Taplejung	Sidingba Rural Municipality	133.7	129.9	131.8	99.1	99.1	99.1
Province 1	Taplejung	Sirijangha Rural Municipality	76.7	84.7	80.7	99.1	99.1	99.1
Province 1	Taplejung	Pathivara Yangwarak Rural Municipality	122.8	114.7	118.8	99.1	99.1	99.1
Province 1	Panchthar	Phalelung Rural Municipality	194.1	194.5	194.3	99.1	99.1	99.1
Province 1	Panchthar	Falgunanda Rural Municipality	138.5	136.6	137.6	99.1	99.1	99.1
Province 1	Panchthar	Hilihang Rural Municipality	149.4	158.5	153.9	99.1	99.1	99.1
Province 1	Panchthar	Kummayak Rural Municipality	93.3	136.8	115.1	79.1	77.6	78.3
Province 1	Panchthar	Miklajung Rural Municipality	122.1	142.6	132.3	98.8	99.5	99.2
Province 1	Panchthar	Phidim Municipality	129.0	135.8	132.4	99.1	99.1	99.1
Province 1	Panchthar	Tumbewa Rural Municipality	113.6	115.0	114.3	98.1	98.8	98.5
Province 1	Panchthar	Yangwarak Rural Municipality	122.2	143.8	133.0	99.1	99.1	99.1
Province 1	Ilam	Chulachuli Rural Municipality	153.2	194.9	174.0	99.1	99.1	99.1
Province 1	Ilam	Deumai Municipality	112.5	110.4	111.4	99.3	99.5	99.4
Province 1	Ilam	Phakphokthum Rural Municipality	104.3	104.5	104.4	99.1	99.1	99.1
Province 1	Ilam	Ilam Municipality	162.7	159.4	161.1	99.1	99.1	99.1
Province 1	Ilam	Mai Municipality	130.4	130.5	130.4	99.1	99.1	99.1
Province 1	Ilam	Maijogmai Rural Municipality	136.9	116.3	126.6	99.1	99.5	99.3
Province 1	Ilam	Mangsebung Rural Municipality	114.5	135.0	124.7	98.8	99.3	99.0
Province 1	Ilam	Rong Rural Municipality	129.4	122.9	126.1	99.1	99.1	99.1
Province 1	Ilam	Sandakpur Rural Municipality	109.8	126.3	118.1	99.1	99.1	99.1
Province 1	Ilam	Suryodaya Municipality	109.9	115.2	112.5	99.1	99.1	99.1
Province 1	Jhapa	Arjundhara Municipality	114.4	121.8	118.1	99.1	99.1	99.1
Province 1	Jhapa	Barhadashi Rural Municipality	162.9	134.8	148.9	99.1	99.1	99.1
Province 1	Jhapa	Bhadrapur Municipality	97.6	88.5	93.0	99.1	99.1	99.1
Province 1	Jhapa	Birtamod Municipality	130.0	125.4	127.7	99.1	99.1	99.1
Province 1	Jhapa	Buddhashanti Rural Municipality	100.8	95.3	98.1	99.1	99.1	99.1
Province 1	Jhapa	Damak Municipality	138.1	144.6	141.4	99.1	99.1	99.1
Province 1	Jhapa	Gauradhaha Municipality	130.0	138.1	134.0	99.1	99.1	99.1
Province 1	Jhapa	Gauriganj Rural Municipality	110.3	109.0	109.6	99.1	99.1	99.1
Province 1	Jhapa	Haldibari Rural Municipality	161.3	148.1	154.7	99.1	99.1	99.1
Province 1	Jhapa	Jhapa Rural Municipality	127.1	124.8	125.9	99.1	99.1	99.1
Province 1	Jhapa	Kachankawal Rural Municipality	131.9	125.5	128.7	99.1	99.1	99.1
Province 1	Jhapa	Kamal Rural Municipality	118.7	124.7	121.7	99.1	99.1	99.1
Province 1	Jhapa	Kanakai Municipality	140.0	141.2	140.6	99.1	99.1	99.1
Province 1	Jhapa	Mechinagar Municipality	135.1	141.6	138.3	99.1	99.1	99.1
Province 1	Jhapa	Shivasatakshi Municipility	118.2	107.9	113.1	99.1	99.1	99.1
Province 1	Morang	Belbari Municipality	128.4	131.1	129.8	99.1	99.1	99.1
Province 1	Morang	Biratnagar Metropolitan City	124.3	117.7	121.0	99.1	99.1	99.1
Province 1	Morang	Budhiganga Rural Municipality	133.5	189.1	161.3	99.1	99.1	99.1
Province 1	Morang	Dhanapalthan Rural Municipality	120.9	135.9	128.4	98.1	99.3	98.7
Province 1	Morang	Gramthan Rural Municipality	155.1	141.8	148.4	99.1	99.1	99.1
Province 1	Morang	Jahada Rural Municipality	115.9	114.3	115.1	99.1	99.1	99.1
Province 1	Morang	Kanepokhari Rural Municipality	167.1	157.9	162.5	99.1	99.1	99.1
Province 1	Morang	Katahari Rural Municipality	112.5	107.8	110.1	99.1	99.1	99.1
Province 1	Morang	Kerabari Rural Municipality	129.1	135.0	132.1	99.1	99.1	99.1
Province 1	Morang	Letang Municipality	164.3	156.9	160.6	99.1	99.1	99.1
Province 1	Morang	Miklajung Rural Municipality	135.8	154.4	145.1	99.1	99.1	99.1
Province 1	Morang	Pathari Shanishchare Municipality	155.7	155.8	155.8	99.1	99.1	99.1
Province 1	Morang	Rangeli Municipality	128.1	127.0	127.5	99.1	99.1	99.1

Annex 7.2: Net Intake Rate (NIR), Gross Intake Rate (GIR) in grade 1

Province	District	Local Level	GIR in Grade 1			NIR in Grade 1		
			G	B	T	G	B	T
Province 1	Morang	Ratuwamai Municipality	114.3	103.8	109.1	99.1	99.1	99.1
Province 1	Morang	Sundarharaicha Municipality	154.4	152.2	153.3	99.1	99.1	99.1
Province 1	Morang	Sunwarshi Municipality	127.3	121.4	124.3	99.1	99.1	99.1
Province 1	Morang	Uralabari Municipality	140.5	139.8	140.2	99.1	99.1	99.1
Province 1	Sunsari	Barahkshetra Municipality	132.2	145.7	139.0	99.1	99.1	99.1
Province 1	Sunsari	Barju Rural Municipality	159.8	156.0	157.9	99.1	99.1	99.1
Province 1	Sunsari	Bhokraha Narsing Rural Municipality	103.6	90.5	97.0	99.1	99.1	99.1
Province 1	Sunsari	Dewanganj Rural Municipality	106.1	122.7	114.4	99.1	99.1	99.1
Province 1	Sunsari	Dharan Sub Metropolitan City	117.4	115.5	116.5	99.1	99.1	99.1
Province 1	Sunsari	Duhabi Municipality	123.6	128.1	125.9	99.1	99.1	99.1
Province 1	Sunsari	Gadhi Rural Municipality	120.0	118.3	119.2	99.1	99.1	99.1
Province 1	Sunsari	Harinagar Rural Municipality	144.5	145.8	145.1	99.1	99.1	99.1
Province 1	Sunsari	Inaruwa Municipality	128.9	110.4	119.7	99.1	99.1	99.1
Province 1	Sunsari	Itahari Sub Metropolitan City	120.3	121.4	120.8	99.1	99.1	99.1
Province 1	Sunsari	Koshi Rural Municipality	112.7	100.9	106.8	99.1	99.1	99.1
Province 1	Sunsari	Ramdhuni Municipality	118.7	107.1	112.9	99.1	99.1	99.1
Province 1	Dhankuta	Chaubise Rural Municipality	189.2	165.9	177.6	99.1	99.1	99.1
Province 1	Dhankuta	Chhathar Jorpati Rural Municipality	122.1	125.3	123.7	99.1	99.1	99.1
Province 1	Dhankuta	Dhankuta Municipality	124.7	134.6	129.6	99.1	99.1	99.1
Province 1	Dhankuta	Shahidbhumi Rural Municipality	134.2	137.9	136.1	99.1	99.1	99.1
Province 1	Dhankuta	Mahalaxmi Municipality	122.5	102.2	112.3	98.1	99.5	98.8
Province 1	Dhankuta	Pakhribas Municipality	143.3	148.0	145.7	99.1	99.1	99.1
Province 1	Dhankuta	Sangurigadhi Rural Municipality	111.9	118.1	115.0	98.8	99.1	99.0
Province 1	Terhathum	Aathrai Rural Municipality	114.6	123.2	118.9	99.3	99.1	99.2
Province 1	Terhathum	Chhathar Rural Municipality	114.5	120.1	117.3	97.2	98.8	98.0
Province 1	Terhathum	Laligurans Municipality	97.2	135.0	116.1	98.8	99.1	99.0
Province 1	Terhathum	Menchhayayem Rural Municipality	91.7	96.9	94.3	98.8	99.1	99.0
Province 1	Terhathum	Myanglung Municipality	132.2	110.5	121.3	99.1	99.1	99.1
Province 1	Terhathum	Phedap Rural Municipality	105.9	124.0	115.0	98.1	99.1	98.6
Province 1	a	Bhotkhola Rural Municipality	107.1	140.1	123.6	99.1	99.1	99.1
Province 1	a	Chainpur Municipality	118.8	125.3	122.1	99.3	99.1	99.2
Province 1	a	Chichila Rural Municipality	143.9	127.1	135.5	99.1	99.1	99.1
Province 1	a	Dharmadevi Municipality	143.1	150.2	146.7	99.1	99.1	99.1
Province 1	a	Khandbari Municipality	142.3	152.3	147.3	99.1	99.1	99.1
Province 1	a	Madi Municipality	111.4	125.5	118.4	99.5	99.1	99.3
Province 1	a	Makalu Rural Municipality	128.5	161.4	144.9	99.1	99.1	99.1
Province 1	a	Panchakhapan Municipality	134.6	126.1	130.3	99.5	99.1	99.3
Province 1	a	Sabhapokhari Rural Municipality	125.9	117.8	121.8	99.1	99.1	99.1
Province 1	a	Silichong Rural Municipality	140.3	150.6	145.5	99.1	99.1	99.1
Province 1	Bhojpur	Aamchowk Rural Municipality	91.2	103.8	97.5	98.8	99.1	99.0
Province 1	Bhojpur	Arun Rural Municipality	112.2	117.7	115.0	98.1	99.3	98.7
Province 1	Bhojpur	Bhojpur Municipality	134.4	127.7	131.0	99.1	99.1	99.1
Province 1	Bhojpur	Hatuwagadhi Rural Municipality	112.9	185.0	149.0	98.1	99.5	98.8
Province 1	Bhojpur	Pauwadungma Rural Municipality	128.3	138.6	133.5	98.8	99.1	99.0
Province 1	Bhojpur	Ramprasad Rai Rural Municipality	125.0	117.0	121.0	98.1	99.5	98.8
Province 1	Bhojpur	Salpasilichho Rural Municipality	101.3	139.2	120.2	99.5	99.1	99.3
Province 1	Bhojpur	Shadananda Municipality	117.3	115.5	116.4	98.8	99.3	99.0
Province 1	Bhojpur	Temkemaiyung Rural Municipality	106.3	158.0	132.1	98.8	99.1	99.0
Province 1	Solukhumbu	Thulung Dudhkoshi Rural Municipality	133.8	116.4	125.1	99.1	99.1	99.1
Province 1	Solukhumbu	Mapya Dudhkoshi Rural Municipality	145.5	143.8	144.6	99.1	99.1	99.1
Province 1	Solukhumbu	Khumbupasanglahm Rural Municipality	112.7	118.8	115.7	99.1	99.1	99.1
Province 1	Solukhumbu	Likhupike Rural Municipality	124.6	123.1	123.9	99.1	99.1	99.1
Province 1	Solukhumbu	Mahakulung Rural Municipality	145.8	130.1	137.9	99.1	99.1	99.1
Province 1	Solukhumbu	Nechasalyan Rural Municipality	139.1	149.3	144.2	99.1	99.1	99.1
Province 1	Solukhumbu	Soluddhakunda Municipality	119.5	91.9	105.7	99.1	98.1	98.6

Annex 7.2: Net Intake Rate (NIR), Gross Intake Rate (GIR) in grade 1

Province	District	Local Level	GIR in Grade 1			NIR in Grade 1		
			G	B	T	G	B	T
Province 1	Solukhumbu	Sotang Rural Municipality	102.0	122.0	112.0	99.3	99.1	99.2
Province 1	Okhaldhunga	Champadevi Rural Municipality	98.3	112.2	105.2	99.3	99.1	99.2
Province 1	Okhaldhunga	Chisankhugadhi Rural Municipality	152.9	149.7	151.3	99.1	99.1	99.1
Province 1	Okhaldhunga	Khijidemba Rural Municipality	119.9	134.3	127.1	99.1	99.1	99.1
Province 1	Okhaldhunga	Likhu Rural Municipality	87.8	102.3	95.0	99.3	99.1	99.2
Province 1	Okhaldhunga	Manebhanjyang Rural Municipality	115.7	132.5	124.1	99.5	99.1	99.3
Province 1	Okhaldhunga	Molung Rural Municipality	93.0	95.4	94.2	99.3	99.1	99.2
Province 1	Okhaldhunga	Siddhicharan Municipality	122.5	106.7	114.6	99.1	99.1	99.1
Province 1	Okhaldhunga	Sunkoshi Rural Municipality	109.4	116.4	112.9	99.3	99.3	99.3
Province 1	Khotang	Aiselukharka Rural Municipality	140.9	132.5	136.7	99.1	99.1	99.1
Province 1	Khotang	Barahapokhari Rural Municipality	71.9	81.9	76.9	99.3	99.1	99.2
Province 1	Khotang	Diprung Chuichumma Rural Municipality	115.2	121.7	118.4	99.3	99.1	99.2
Province 1	Khotang	Halesi Tuwachung Municipality	96.2	118.7	107.5	99.1	99.1	99.1
Province 1	Khotang	Jantedhunga Rural Municipality	110.0	130.7	120.4	99.3	99.1	99.2
Province 1	Khotang	Kepilasagadhi Rural Municipality	140.3	138.3	139.3	99.1	99.3	99.2
Province 1	Khotang	Khotehang Rural Municipality	105.2	114.7	110.0	99.1	99.1	99.1
Province 1	Khotang	Rawa Besi Rural Municipality	121.9	171.8	146.9	99.1	99.1	99.1
Province 1	Khotang	Diktel Rupakot Majhuwagadhi Municipality	122.1	91.8	106.9	98.8	98.8	98.8
Province 1	Khotang	Sakela Rural Municipality	117.4	117.7	117.5	99.5	99.1	99.3
Province 1	Udayapur	Belaka Municipality	128.4	117.6	123.0	99.1	99.1	99.1
Province 1	Udayapur	Chaudandigadhi Municipality	107.0	117.5	112.3	99.5	99.1	99.3
Province 1	Udayapur	Katari Municipality	119.0	117.8	118.4	99.1	99.1	99.1
Province 1	Udayapur	Rautamai Rural Municipality	72.2	122.5	97.3	98.1	99.1	98.6
Province 1	Udayapur	Limchungbung Rural Municipality	107.9	130.6	119.2	99.3	99.1	99.2
Province 1	Udayapur	Tapli Rural Municipality	99.5	112.2	105.9	99.1	99.1	99.1
Province 1	Udayapur	Triyuga Municipality	135.7	132.9	134.3	99.1	99.1	99.1
Province 1	Udayapur	Udayapurgadhi Rural Municipality	113.9	131.0	122.5	99.1	99.1	99.1
Madhesh	Saptari	Agnisair Krishnasawaran Rural Municipality	85.0	109.7	97.4	90.5	97.2	93.8
Madhesh	Saptari	Rajgadh Rural Municipality	131.6	133.6	132.6	96.5	99.8	98.2
Madhesh	Saptari	Bishnupur Rural Municipality	115.7	111.0	113.4	90.8	91.4	91.1
Madhesh	Saptari	Bodebarsaien Municipality	135.7	173.7	154.7	98.1	99.3	98.7
Madhesh	Saptari	Chhinnamasta Rural Municipality	101.4	110.5	106.0	98.1	99.5	98.8
Madhesh	Saptari	Dakneshwori Municipality	99.6	94.9	97.2	90.5	93.2	91.8
Madhesh	Saptari	Hanumannagar Kankalini Municipality	104.5	95.5	100.0	94.3	89.8	92.0
Madhesh	Saptari	Kanchanroop Municipality	106.0	106.5	106.3	97.2	99.8	98.5
Madhesh	Saptari	Khadak Municipality	115.9	115.1	115.5	98.1	97.2	97.7
Madhesh	Saptari	Mahadeva Rural Municipality	138.1	162.4	150.3	97.2	99.3	98.2
Madhesh	Saptari	Rajbiraj Municipality	155.8	113.0	134.4	99.5	99.3	99.4
Madhesh	Saptari	Rupani Rural Municipality	144.0	135.0	139.5	98.1	97.2	97.7
Madhesh	Saptari	Saptakoshi Municipality	120.7	165.1	142.9	98.1	99.3	98.7
Madhesh	Saptari	Shambhunath Municipality	118.9	134.4	126.6	99.1	99.3	99.2
Madhesh	Saptari	Surunga Municipality	110.5	106.2	108.4	98.0	98.4	98.2
Madhesh	Saptari	Tilathi Koiladi Rural Municipality	96.5	111.2	103.9	97.2	99.3	98.2
Madhesh	Saptari	Tirahut Rural Municipality	121.2	130.6	125.9	88.9	94.6	91.7
Madhesh	Saptari	Balan Bihul Rural Municipality	139.1	115.3	127.2	99.8	99.3	99.6
Madhesh	Siraha	Arnama Rural Municipality	123.5	123.2	123.3	98.1	99.8	99.0
Madhesh	Siraha	Aurahi Rural Municipality	101.2	116.0	108.6	97.2	99.3	98.2
Madhesh	Siraha	Bariyarpatti Rural Municipality	139.7	121.9	130.8	97.2	95.3	96.2
Madhesh	Siraha	Bhagawanpur Rural Municipality	173.9	139.2	156.5	99.1	99.5	99.3
Madhesh	Siraha	Bishnupur Rural Municipality	150.0	163.6	156.8	99.1	99.3	99.2
Madhesh	Siraha	Dhangadhimai Municipality	111.6	119.6	115.6	99.1	99.2	99.2
Madhesh	Siraha	Golbazar Municipality	119.7	105.3	112.5	97.2	97.6	97.4
Madhesh	Siraha	Kalyanpur Municipality	122.4	132.9	127.6	97.2	98.8	98.0
Madhesh	Siraha	Karjanha Municipality	131.5	131.0	131.3	99.5	99.3	99.4
Madhesh	Siraha	Lahan Municipality	118.9	134.1	126.5	97.2	98.8	98.0

Annex 7.2: Net Intake Rate (NIR), Gross Intake Rate (GIR) in grade 1

Province	District	Local Level	GIR in Grade 1			NIR in Grade 1		
			G	B	T	G	B	T
Madhesh	Siraha	Laxmipur Patari Rural Municipality	108.0	102.1	105.1	98.8	99.8	99.3
Madhesh	Siraha	Mirchaiya Municipality	127.8	132.6	130.2	99.5	99.5	99.5
Madhesh	Siraha	Naraha Rural Municipality	121.3	142.1	131.7	98.8	99.3	99.0
Madhesh	Siraha	Navarajpur Rural Municipality	86.4	76.9	81.7	93.6	74.2	83.9
Madhesh	Siraha	Sakhuwanankarkatti Rural Municipality	123.8	134.2	129.0	98.1	98.1	98.1
Madhesh	Siraha	Siraha Municipality	134.0	130.3	132.2	98.8	97.2	98.0
Madhesh	Siraha	Sukhipur Municipality	117.5	111.0	114.2	97.2	99.8	98.5
Madhesh	Dhanusha	Aurahi Rural Municipality	106.2	117.8	112.0	99.8	97.2	98.5
Madhesh	Dhanusha	Bateswor Rural Municipality	135.9	162.9	149.4	95.9	97.2	96.5
Madhesh	Dhanusha	Bideha Municipality	129.1	131.1	130.1	93.8	95.0	94.4
Madhesh	Dhanusha	Kshireshwornath Municipality	162.0	165.5	163.7	89.9	79.3	84.6
Madhesh	Dhanusha	Dhanauji Rural Municipality	118.7	142.8	130.8	98.1	99.5	98.8
Madhesh	Dhanusha	Dhanusadham Municipality	161.3	143.0	152.1	98.8	98.1	98.5
Madhesh	Dhanusha	Ganeshman Charnath Municipality	154.4	181.3	167.8	94.6	97.2	95.9
Madhesh	Dhanusha	Hanspur Municipality	165.6	156.8	161.2	99.8	97.8	98.8
Madhesh	Dhanusha	Janaknandini Rural Municipality	106.6	109.6	108.1	99.8	97.7	98.7
Madhesh	Dhanusha	Janakpurdham Sub Metropolitan City	129.3	131.5	130.4	97.6	99.8	98.7
Madhesh	Dhanusha	Kamala Municipality	101.1	147.4	124.2	88.8	97.2	93.0
Madhesh	Dhanusha	Laxminiya Rural Municipality	111.6	123.2	117.4	91.3	93.1	92.2
Madhesh	Dhanusha	Mithila Bihari Rural Municipality	156.1	137.1	146.6	99.5	99.3	99.4
Madhesh	Dhanusha	Mithila Municipality	116.3	113.2	114.8	99.8	99.8	99.8
Madhesh	Dhanusha	Mukhiyapatti Musaharniya Rural Municipality	112.7	118.0	115.3	99.8	95.7	97.8
Madhesh	Dhanusha	Nagarain Municipality	120.7	160.5	140.6	99.8	98.1	99.0
Madhesh	Dhanusha	Sabaila Municipality	148.6	145.6	147.1	99.1	99.3	99.2
Madhesh	Dhanusha	Sahidnagar Municipality	130.4	142.5	136.4	99.8	97.2	98.5
Madhesh	Mahottari	Aurahi Municipality	103.9	92.5	98.2	86.0	84.4	85.2
Madhesh	Mahottari	Balwa Municipality	111.4	123.7	117.6	99.3	99.8	99.6
Madhesh	Mahottari	Bardibas Municipality	128.5	129.9	129.2	97.2	99.8	98.5
Madhesh	Mahottari	Bhangaha Municipality	98.8	100.8	99.8	99.7	97.2	98.5
Madhesh	Mahottari	Ekdara Rural Municipality	99.1	90.7	94.9	81.7	72.6	77.2
Madhesh	Mahottari	Gaushala Municipality	97.7	103.9	100.8	86.4	90.4	88.4
Madhesh	Mahottari	Jaleswor Municipality	119.8	120.1	120.0	99.8	98.2	99.0
Madhesh	Mahottari	Loharpatti Municipality	110.7	122.7	116.7	93.2	88.1	90.6
Madhesh	Mahottari	Mahottari Rural Municipality	115.8	118.6	117.2	90.4	86.1	88.3
Madhesh	Mahottari	Manra Sisawa Municipality	97.7	95.4	96.5	89.2	79.0	84.1
Madhesh	Mahottari	Matihani Municipality	153.2	150.9	152.0	97.2	99.8	98.5
Madhesh	Mahottari	Pipra Rural Municipality	126.3	126.7	126.5	99.8	99.8	99.8
Madhesh	Mahottari	Ramgopalpur Municipality	109.3	113.9	111.6	98.0	93.8	95.9
Madhesh	Mahottari	Samsi Rural Municipality	130.4	128.1	129.3	99.8	99.8	99.8
Madhesh	Mahottari	Sonama Rural Municipality	95.2	99.2	97.2	80.2	79.4	79.8
Madhesh	Sarlahi	Bagmati Municipality	123.9	125.2	124.5	98.8	99.3	99.0
Madhesh	Sarlahi	Balara Municipality	91.4	84.6	88.0	77.9	72.3	75.1
Madhesh	Sarlahi	Barahathawa Municipality	123.8	141.2	132.5	98.8	99.3	99.0
Madhesh	Sarlahi	Basbariya Rural Municipality	114.6	95.2	104.9	98.1	98.8	98.5
Madhesh	Sarlahi	Bishnu Rural Municipality	89.0	76.9	83.0	75.7	68.1	71.9
Madhesh	Sarlahi	Brahmapuri Rural Municipality	135.1	124.4	129.7	99.8	97.2	98.5
Madhesh	Sarlahi	Chakraghatta Rural Municipality	70.2	69.5	69.8	69.5	66.5	68.0
Madhesh	Sarlahi	Chandranagar Rural Municipality	143.2	174.1	158.6	99.5	99.3	99.4
Madhesh	Sarlahi	Dhankaul Rural Municipality	103.9	139.2	121.5	95.3	99.5	97.4
Madhesh	Sarlahi	Godaita Municipality	97.2	95.8	96.5	94.7	89.7	92.2
Madhesh	Sarlahi	Haripur Municipality	103.6	122.4	113.0	99.7	98.1	98.9
Madhesh	Sarlahi	Haripurwa Municipality	171.8	146.1	158.9	99.1	99.5	99.3
Madhesh	Sarlahi	Harion Municipality	128.9	184.5	156.7	95.7	99.3	97.5
Madhesh	Sarlahi	Ishworpur Municipality	100.4	96.3	98.3	96.0	92.0	94.0
Madhesh	Sarlahi	Kabilasi Municipality	110.8	144.7	127.8	98.7	98.1	98.4

Annex 7.2: Net Intake Rate (NIR), Gross Intake Rate (GIR) in grade 1

Province	District	Local Level	GIR in Grade 1			NIR in Grade 1		
			G	B	T	G	B	T
Madhesh	Sarlahi	Kaudena Rural Municipality	113.0	129.6	121.3	94.8	99.8	97.3
Madhesh	Sarlahi	Lalbandi Municipality	127.3	129.7	128.5	98.1	98.1	98.1
Madhesh	Sarlahi	Malangwa Municipality	121.6	119.5	120.6	97.2	97.2	97.2
Madhesh	Sarlahi	Parsa Rural Municipality	100.5	111.4	106.0	99.8	99.8	99.8
Madhesh	Sarlahi	Ramnagar Rural Municipality	99.0	83.7	91.3	76.5	70.6	73.6
Madhesh	Rautahat	Baudhimai Municipality	101.2	104.9	103.1	89.6	90.1	89.9
Madhesh	Rautahat	Brindaban Municipality	123.7	119.9	121.8	88.8	83.8	86.3
Madhesh	Rautahat	Chandrapur Municipality	142.6	165.2	153.9	99.3	99.3	99.3
Madhesh	Rautahat	Debahi Gonahi Municipality	68.5	60.6	64.5	72.1	61.1	66.6
Madhesh	Rautahat	Durga Bhagawati Rural Municipality	119.9	131.1	125.5	85.9	96.8	91.3
Madhesh	Rautahat	Gadhimai Municipality	143.7	138.0	140.9	97.2	99.8	98.5
Madhesh	Rautahat	Garuda Municipality	118.6	133.1	125.9	82.6	84.4	83.5
Madhesh	Rautahat	Gaur Municipality	119.6	116.7	118.1	97.1	99.8	98.5
Madhesh	Rautahat	Gujara Municipality	81.7	84.9	83.3	97.2	98.1	97.7
Madhesh	Rautahat	Ishanath Municipality	116.9	108.7	112.8	98.8	97.2	98.0
Madhesh	Rautahat	Katahariya Municipality	132.7	137.0	134.9	99.8	99.8	99.8
Madhesh	Rautahat	Madav Narayan Municipality	129.6	127.1	128.3	99.8	97.8	98.8
Madhesh	Rautahat	Maulapur Municipality	96.8	142.1	119.4	82.3	98.1	90.2
Madhesh	Rautahat	Paroha Municipality	102.0	94.6	98.3	98.8	98.8	98.8
Madhesh	Rautahat	Phatuwa Bijayapur Municipality	136.1	132.7	134.4	98.1	97.2	97.7
Madhesh	Rautahat	Rajdevi Municipality	86.6	84.2	85.4	79.1	74.1	76.6
Madhesh	Rautahat	Rajpur Municipality	91.4	86.8	89.1	97.2	99.5	98.3
Madhesh	Rautahat	Yamunamai Rural Municipality	161.4	165.2	163.3	97.2	99.8	98.5
Madhesh	Bara	Aadarsha Kotwal Rural Municipality	143.1	143.6	143.3	99.1	99.3	99.2
Madhesh	Bara	Baragadi Rural Municipality	113.1	118.9	116.0	98.8	98.1	98.5
Madhesh	Bara	Bishrampur Rural Municipality	105.2	101.3	103.2	99.8	99.1	99.4
Madhesh	Bara	Devtal Rural Municipality	125.8	112.0	118.9	99.1	99.3	99.2
Madhesh	Bara	Jeetpursimara Sub Metropolitan City	133.0	127.6	130.3	99.5	99.5	99.5
Madhesh	Bara	Kalaiya Sub Metropolitan City	121.5	125.0	123.3	99.8	98.1	99.0
Madhesh	Bara	Karaiyamai Rural Municipality	108.5	124.5	116.5	97.2	99.3	98.2
Madhesh	Bara	Kolhabi Municipality	145.1	163.2	154.2	99.3	99.3	99.3
Madhesh	Bara	Mahagadhimai Municipality	99.3	109.9	104.6	99.8	97.2	98.5
Madhesh	Bara	Nijgadh Municipality	148.1	158.8	153.4	99.1	99.3	99.2
Madhesh	Bara	Pachrauta Piparpati Municipality	110.6	102.9	106.8	98.1	98.1	98.1
Madhesh	Bara	Parwanipur Rural Municipality	130.8	154.9	142.9	97.2	98.1	97.7
Madhesh	Bara	Pheta Rural Municipality	152.0	129.3	140.7	99.3	98.8	99.0
Madhesh	Bara	Prasauni Rural Municipality	136.4	123.7	130.0	99.3	98.1	98.7
Madhesh	Bara	Simroungadh Municipality	124.6	124.0	124.3	99.8	97.2	98.5
Madhesh	Bara	Subarna Rural Municipality	139.2	124.9	132.1	97.2	92.4	94.8
Madhesh	Parsa	Bahudarmai Municipality	87.1	80.8	83.9	89.3	83.3	86.3
Madhesh	Parsa	Bindabasini Rural Municipality	89.1	106.6	97.8	95.1	98.1	96.6
Madhesh	Parsa	Birgunj Metropolitan City	128.8	140.0	134.4	98.8	98.8	98.8
Madhesh	Parsa	Chhipaharmai Rural Municipality	122.8	110.3	116.5	99.8	96.6	98.2
Madhesh	Parsa	Dhobini Rural Municipality	129.9	183.1	156.5	97.2	99.3	98.2
Madhesh	Parsa	Jaganathpur Rural Municipality	132.7	130.4	131.6	98.1	98.1	98.1
Madhesh	Parsa	Jira Bhawani Rural Municipality	132.3	136.1	134.2	97.2	98.1	97.7
Madhesh	Parsa	Kalikamai Rural Municipality	106.2	84.2	95.2	86.8	72.9	79.9
Madhesh	Parsa	Pakahamainpur Rural Municipality	93.4	96.6	95.0	99.8	99.2	99.5
Madhesh	Parsa	Parsagadi Municipality	110.4	117.1	113.7	99.5	98.8	99.2
Madhesh	Parsa	Paterwasugauli Rural Municipality	132.8	123.6	128.2	98.8	99.5	99.2
Madhesh	Parsa	Pokhariya Municipality	103.7	90.6	97.1	98.1	96.0	97.0
Madhesh	Parsa	Sakhuwa Prasauni Rural Municipality	138.6	124.9	131.7	99.8	96.5	98.1
Madhesh	Parsa	Thori Rural Municipality	87.5	93.5	90.5	85.9	79.9	82.9
Bagmati	Sindhuli	Dudhauli Municipality	103.1	89.5	96.3	87.4	89.1	88.2
Bagmati	Sindhuli	Ghanglekh Rural Municipality	81.0	102.1	91.6	99.8	99.5	99.7

Annex 7.2: Net Intake Rate (NIR), Gross Intake Rate (GIR) in grade 1

Province	District	Local Level	GIR in Grade 1			NIR in Grade 1		
			G	B	T	G	B	T
Bagmati	Sindhuli	Golanjor Rural Municipality	100.8	90.1	95.5	98.1	98.1	98.1
Bagmati	Sindhuli	Hariharpurgadhi Rural Municipality	89.2	86.6	87.9	96.6	99.5	98.0
Bagmati	Sindhuli	Kamalamai Municipality	119.9	123.0	121.5	98.1	99.3	98.7
Bagmati	Sindhuli	Marin Rural Municipality	101.4	113.9	107.7	99.8	99.3	99.6
Bagmati	Sindhuli	Phikkal Rural Municipality	100.2	90.8	95.5	97.6	97.6	97.6
Bagmati	Sindhuli	Sunkoshi Rural Municipality	96.6	92.3	94.4	99.8	98.1	99.0
Bagmati	Sindhuli	Tinpatan Rural Municipality	177.2	144.6	160.9	99.1	99.3	99.2
Bagmati	Ramechhap	Doramba Rural Municipality	138.9	137.4	138.1	98.1	99.5	98.8
Bagmati	Ramechhap	Gokulganga Rural Municipality	100.4	129.4	114.9	97.4	98.8	98.1
Bagmati	Ramechhap	Khadadevi Rural Municipality	101.1	123.5	112.3	99.8	99.3	99.6
Bagmati	Ramechhap	Likhu Tamakosh Rural Municipality	110.7	114.5	112.6	94.7	97.7	96.2
Bagmati	Ramechhap	Manthali Municipality	129.9	116.2	123.0	99.8	97.2	98.5
Bagmati	Ramechhap	Ramechhap Municipality	122.8	104.4	113.6	86.2	76.3	81.2
Bagmati	Ramechhap	Sunapati Rural Municipality	110.7	117.1	113.9	98.8	99.3	99.0
Bagmati	Ramechhap	Umakunda Rural Municipality	85.5	86.3	85.9	83.2	99.8	91.5
Bagmati	Dolakha	Baiteshwor Rural Municipality	103.6	111.7	107.6	98.1	97.2	97.7
Bagmati	Dolakha	Bhimeshwor Municipality	118.4	114.9	116.7	97.2	97.2	97.2
Bagmati	Dolakha	Bigu Rural Municipality	118.4	145.3	131.8	98.8	99.3	99.0
Bagmati	Dolakha	Gaurishankar Rural Municipality	124.1	157.8	141.0	98.1	99.3	98.7
Bagmati	Dolakha	Jiri Municipality	96.6	102.1	99.4	99.8	99.5	99.7
Bagmati	Dolakha	Kalinchok Rural Municipality	128.3	127.0	127.7	99.3	99.3	99.3
Bagmati	Dolakha	Melung Rural Municipality	116.5	82.1	99.3	99.8	99.8	99.8
Bagmati	Dolakha	Sailung Rural Municipality	136.1	142.3	139.2	99.8	98.1	99.0
Bagmati	Dolakha	Tamakoshi Rural Municipality	114.6	92.5	103.5	87.6	89.0	88.3
Bagmati	Sindhupalchok	Balefi Rural Municipality	108.0	122.6	115.3	74.3	97.2	85.7
Bagmati	Sindhupalchok	Barhabise Municipality	116.7	106.9	111.8	95.9	98.1	97.0
Bagmati	Sindhupalchok	Bhotekoshi Rural Municipality	118.0	126.0	122.0	98.1	99.3	98.7
Bagmati	Sindhupalchok	Chautara Sangachokgadhi Municipality	119.1	108.5	113.8	98.8	98.8	98.8
Bagmati	Sindhupalchok	Helambu Rural Municipality	119.4	132.1	125.7	98.8	99.3	99.0
Bagmati	Sindhupalchok	Indrawati Rural Municipality	124.3	174.8	149.5	77.8	98.8	88.3
Bagmati	Sindhupalchok	Jugal Rural Municipality	116.8	137.9	127.4	98.0	99.5	98.8
Bagmati	Sindhupalchok	Lisankhu Pakhar Rural Municipality	112.5	101.1	106.8	83.4	82.8	83.1
Bagmati	Sindhupalchok	Melamchi Municipality	113.0	133.6	123.3	93.7	99.3	96.5
Bagmati	Sindhupalchok	Panchpokhari Thangpal Rural Municipality	164.5	126.2	145.4	99.3	99.3	99.3
Bagmati	Sindhupalchok	Sunkoshi Rural Municipality	109.4	148.3	128.9	32.3	30.5	31.4
Bagmati	Sindhupalchok	Tripurasundari Rural Municipality	126.3	116.0	121.1	99.5	92.7	96.1
Bagmati	k	Banepa Municipality	130.4	109.6	120.0	98.8	98.1	98.5
Bagmati	k	Bethanchowk Rural Municipality	129.0	137.8	133.4	59.9	92.2	76.0
Bagmati	k	Bhumlu Rural Municipality	109.3	155.7	132.5	77.9	99.5	88.7
Bagmati	k	Chaurideurali Rural Municipality	79.7	119.0	99.4	74.1	95.4	84.7
Bagmati	k	Dhulikhel Municipality	115.1	109.8	112.5	98.1	98.8	98.4
Bagmati	k	Khanikhola Rural Municipality	78.3	76.0	77.2	93.2	96.7	94.9
Bagmati	k	Mahabharat Rural Municipality	115.2	121.8	118.5	99.8	99.3	99.6
Bagmati	k	Mandandeupur Municipality	117.3	133.7	125.5	93.6	98.1	95.9
Bagmati	k	Namobuddha Municipality	131.4	151.0	141.2	95.5	98.8	97.1
Bagmati	k	Panauti Municipality	109.4	128.0	118.7	98.6	99.5	99.1
Bagmati	k	Panchkhal Municipality	154.0	163.8	158.9	99.5	99.3	99.4
Bagmati	k	Roshi Rural Municipality	101.8	117.9	109.9	85.1	98.1	91.6
Bagmati	k	Temal Rural Municipality	110.0	123.7	116.9	74.6	94.1	84.3
Bagmati	Lalitpur	Bagmati Rural Municipality	118.6	100.2	109.4	74.2	79.1	76.7
Bagmati	Lalitpur	Godawari Municipality	113.8	123.5	118.6	98.8	99.3	99.0
Bagmati	Lalitpur	Konjyosom Rural Municipality	136.3	129.7	133.0	86.3	87.4	86.8
Bagmati	Lalitpur	Lalitpur Sub Metropolitan City	114.1	104.0	109.0	98.1	97.2	97.7
Bagmati	Lalitpur	Mahalaxmi Municipality	134.9	162.1	148.5	99.3	99.3	99.3
Bagmati	Lalitpur	Mahankal Rural Municipality	129.6	124.7	127.2	94.6	98.8	96.7

Annex 7.2: Net Intake Rate (NIR), Gross Intake Rate (GIR) in grade 1

Province	District	Local Level	GIR in Grade 1			NIR in Grade 1		
			G	B	T	G	B	T
Bagmati	Bhaktapur	Bhaktapur Municipality	157.9	141.6	149.7	99.3	99.3	99.3
Bagmati	Bhaktapur	Changunarayan Municipality	128.1	141.4	134.8	99.3	99.3	99.3
Bagmati	Bhaktapur	Madhyapur Thimi Municipality	108.4	87.2	97.8	99.8	96.5	98.2
Bagmati	Bhaktapur	Suryabinayak Municipality	129.5	115.3	122.4	99.3	99.3	99.3
Bagmati	Kathmandu	Budhanilkantha Municipality	98.2	99.6	98.9	96.9	99.8	98.3
Bagmati	Kathmandu	Chandragiri Municipality	113.6	108.7	111.1	98.8	98.8	98.8
Bagmati	Kathmandu	Dakshinkali Municipality	147.7	94.4	121.0	99.3	81.4	90.4
Bagmati	Kathmandu	Gokarneshwor Municipality	118.5	102.5	110.5	98.8	97.2	98.0
Bagmati	Kathmandu	Kageshwori Manahara Municipality	155.9	151.0	153.5	99.3	99.3	99.3
Bagmati	Kathmandu	Kathmandu Metropolitan City	96.1	89.8	92.9	98.4	99.4	98.9
Bagmati	Kathmandu	Kirtipur Municipality	125.7	101.3	113.5	99.3	98.1	98.7
Bagmati	Kathmandu	Nagarjun Municipality	141.8	115.6	128.7	99.3	98.1	98.7
Bagmati	Kathmandu	Shankharapur Municipality	121.0	120.6	120.8	93.5	98.8	96.2
Bagmati	Kathmandu	Tarakeshwor Municipality	109.8	112.4	111.1	97.2	98.8	98.0
Bagmati	Kathmandu	Tokha Municipality	114.0	107.0	110.5	98.1	98.8	98.5
Bagmati	Nuwakot	Belkotgadhi Municipality	107.8	124.9	116.3	83.7	90.0	86.9
Bagmati	Nuwakot	Bidur Municipality	132.9	121.6	127.3	99.3	99.5	99.4
Bagmati	Nuwakot	Dupcheshwar Rural Municipality	88.9	118.0	103.4	88.9	98.1	93.5
Bagmati	Nuwakot	Kakani Rural Municipality	106.8	140.0	123.4	99.8	99.3	99.6
Bagmati	Nuwakot	Kispang Rural Municipality	114.1	125.4	119.8	99.3	99.3	99.3
Bagmati	Nuwakot	Likhu Rural Municipality	148.5	188.1	168.3	98.8	99.3	99.0
Bagmati	Nuwakot	Myagang Rural Municipality	113.3	121.6	117.5	81.6	98.8	90.2
Bagmati	Nuwakot	Panchakanya Rural Municipality	77.1	109.1	93.1	72.6	99.3	86.0
Bagmati	Nuwakot	Shivapuri Rural Municipality	113.0	103.5	108.3	99.4	98.3	98.9
Bagmati	Nuwakot	Suryagadhi Rural Municipality	122.0	133.7	127.9	85.0	99.8	92.4
Bagmati	Nuwakot	Tadi Rural Municipality	117.4	134.9	126.2	99.8	98.8	99.3
Bagmati	Nuwakot	Tarkeshwar Rural Municipality	133.0	105.7	119.3	94.1	90.4	92.3
Bagmati	Rasuwa	Gosaikunda Rural Municipality	183.7	139.7	161.7	98.1	79.6	88.8
Bagmati	Rasuwa	Kalika Rural Municipality	139.2	181.5	160.3	98.8	99.3	99.0
Bagmati	Rasuwa	Naukunda Rural Municipality	152.0	115.7	133.8	99.3	99.3	99.3
Bagmati	Rasuwa	Aamachhodingmo Rural Municipality	132.7	169.8	151.2	99.5	99.3	99.4
Bagmati	Rasuwa	Uttargaya Rural Municipality	111.3	100.8	106.0	90.3	99.8	95.1
Bagmati	Dhading	Benighat Rorang Rural Municipality	137.0	139.5	138.3	99.3	99.3	99.3
Bagmati	Dhading	Dhunibesi Municipality	102.8	132.4	117.6	94.4	99.3	96.9
Bagmati	Dhading	Gajuri Rural Municipality	112.9	113.0	113.0	99.3	99.3	99.3
Bagmati	Dhading	Galchi Rural Municipality	97.2	108.6	102.9	84.8	97.2	91.0
Bagmati	Dhading	Gangjamuna Rural Municipality	100.0	125.2	112.6	79.1	97.0	88.0
Bagmati	Dhading	Jwalamukhi Rural Municipality	91.6	87.3	89.4	63.3	68.6	65.9
Bagmati	Dhading	Khaniyabash Rural Municipality	127.3	113.6	120.4	95.1	99.8	97.4
Bagmati	Dhading	Netrawati Dabjong Rural Municipality	102.2	107.1	104.7	71.3	80.4	75.9
Bagmati	Dhading	Nilkantha Municipality	138.8	152.5	145.7	98.1	99.3	98.7
Bagmati	Dhading	Rubi Valley Rural Municipality	126.5	191.2	158.8	89.4	99.3	94.4
Bagmati	Dhading	Siddhalek Rural Municipality	113.6	142.9	128.2	88.6	98.1	93.4
Bagmati	Dhading	Thakre Rural Municipality	130.4	115.9	123.2	99.8	98.1	99.0
Bagmati	Dhading	Tripura sundari Rural Municipality	105.4	111.4	108.4	67.7	88.3	78.0
Bagmati	Makwanpur	Bagmati Rural Municipality	111.4	104.7	108.0	93.3	99.8	96.5
Bagmati	Makwanpur	Bakaiya Rural Municipality	122.9	107.4	115.1	99.8	99.8	99.8
Bagmati	Makwanpur	Bhimphedi Rural Municipality	120.1	117.4	118.8	90.2	99.8	95.0
Bagmati	Makwanpur	Hetauda Sub Metropolitan City	138.3	136.8	137.5	99.5	99.3	99.4
Bagmati	Makwanpur	Indrasarowar Rural Municipality	112.5	130.4	121.5	83.4	84.1	83.8
Bagmati	Makwanpur	Kailash Rural Municipality	116.5	106.0	111.3	98.8	98.8	98.8
Bagmati	Makwanpur	Makawanpurgadhi Rural Municipality	136.3	129.1	132.7	98.4	97.2	97.8
Bagmati	Makwanpur	Manahari Rural Municipality	134.9	127.0	130.9	98.8	99.3	99.0
Bagmati	Makwanpur	Raksirang Rural Municipality	125.0	106.2	115.6	97.2	99.8	98.5
Bagmati	Makwanpur	Thaha Municipality	171.0	103.6	137.3	99.3	99.3	99.3

Annex 7.2: Net Intake Rate (NIR), Gross Intake Rate (GIR) in grade 1

Province	District	Local Level	GIR in Grade 1			NIR in Grade 1		
			G	B	T	G	B	T
Bagmati	Chitwan	Bharatpur Metropolitan City	127.5	110.4	119.0	99.5	98.8	99.2
Bagmati	Chitwan	Ichchhyakamana Rural Municipality	118.3	104.9	111.6	99.8	99.8	99.8
Bagmati	Chitwan	Kalika Municipality	131.1	139.2	135.1	98.8	99.5	99.2
Bagmati	Chitwan	Khairahani Municipality	160.4	184.5	172.4	99.3	99.3	99.3
Bagmati	Chitwan	Madi Municipality	128.4	116.6	122.5	99.3	99.3	99.3
Bagmati	Chitwan	Rapti Municipality	129.1	131.3	130.2	97.2	98.1	97.7
Bagmati	Chitwan	Ratnangar Municipality	155.9	165.7	160.8	99.3	99.3	99.3
Gandaki	Gorkha	Aarughat Rural Municipality	129.1	136.2	132.6	85.4	97.2	91.3
Gandaki	Gorkha	Ajirkot Rural Municipality	131.1	132.0	131.6	70.8	89.6	80.2
Gandaki	Gorkha	Bhimsen Thapa Rural Municipality	112.9	109.6	111.3	75.9	99.8	87.8
Gandaki	Gorkha	Chumanuwari Rural Municipality	107.4	123.6	115.5	69.3	95.1	82.2
Gandaki	Gorkha	Dharche Rural Municipality	86.8	121.0	103.9	98.8	99.1	99.0
Gandaki	Gorkha	Gandaki Rural Municipality	147.5	175.7	161.6	98.1	99.1	98.6
Gandaki	Gorkha	Gorkha Municipality	127.2	121.7	124.4	79.5	89.2	84.3
Gandaki	Gorkha	Palungtar Municipality	134.0	100.6	117.3	98.1	98.1	98.1
Gandaki	Gorkha	Sahid Lakhan Rural Municipality	122.4	127.5	125.0	90.7	98.1	94.4
Gandaki	Gorkha	Siranchowk Rural Municipality	115.1	119.3	117.2	77.7	90.4	84.0
Gandaki	Gorkha	Barpak Sulikot Rural Municipality	126.9	124.1	125.5	84.8	97.0	90.9
Gandaki	Lamjung	Besishahar Municipality	140.6	114.3	127.5	99.3	98.8	99.0
Gandaki	Lamjung	Dordi Rural Municipality	112.4	135.9	124.1	100.0	99.1	99.6
Gandaki	Lamjung	Dudhpokhari Rural Municipality	140.0	128.8	134.4	87.2	99.5	93.4
Gandaki	Lamjung	Kwholasothar Rural Municipality	120.2	182.1	151.2	97.1	99.1	98.1
Gandaki	Lamjung	Madhya Nepal Municipality	130.6	136.2	133.4	99.5	99.1	99.3
Gandaki	Lamjung	Marsyangdi Rural Municipality	102.4	101.4	101.9	95.2	98.1	96.7
Gandaki	Lamjung	Rainas Municipality	116.1	108.7	112.4	99.8	99.1	99.5
Gandaki	Lamjung	Sundarbazar Municipality	96.4	90.2	93.3	93.3	97.2	95.2
Gandaki	Tanahu	Aanbookhaireni Rural Municipality	117.2	106.6	111.9	99.8	98.1	99.0
Gandaki	Tanahu	Bandipur Rural Municipality	154.7	121.2	138.0	99.3	99.3	99.3
Gandaki	Tanahu	Bhanu Municipality	150.7	152.2	151.4	98.8	99.1	99.0
Gandaki	Tanahu	Bhimad Municipality	189.1	150.2	169.6	99.1	98.8	99.0
Gandaki	Tanahu	Byas Municipality	91.5	89.1	90.3	99.8	98.8	99.3
Gandaki	Tanahu	Devghat Rural Municipality	126.6	116.3	121.4	99.9	97.2	98.5
Gandaki	Tanahu	Ghiring Rural Municipality	121.0	125.0	123.0	84.6	100.0	92.3
Gandaki	Tanahu	Myagde Rural Municipality	131.9	137.4	134.7	98.8	99.1	99.0
Gandaki	Tanahu	Rishing Rural Municipality	108.5	132.6	120.5	81.2	99.1	90.1
Gandaki	Tanahu	Shuklagandaki Municipality	123.2	127.1	125.2	97.2	99.1	98.2
Gandaki	Syangja	Aandhikhola Rural Municipality	119.6	127.9	123.7	81.0	97.2	89.1
Gandaki	Syangja	Arjunchaupari Rural Municipality	124.8	164.3	144.6	93.2	99.1	96.2
Gandaki	Syangja	Bhirkot Municipality	86.6	103.9	95.3	86.6	99.8	93.2
Gandaki	Syangja	Biruwa Rural Municipality	128.4	113.7	121.1	78.6	94.3	86.4
Gandaki	Syangja	Chapakot Municipality	105.9	105.3	105.6	85.1	96.6	90.9
Gandaki	Syangja	Galyang Municipality	136.8	111.7	124.2	97.2	98.8	98.0
Gandaki	Syangja	Harinas Rural Municipality	154.5	147.7	151.1	81.2	97.7	89.5
Gandaki	Syangja	Kaligandagi Rural Municipality	117.5	126.4	121.9	99.5	99.1	99.3
Gandaki	Syangja	Phedikhola Rural Municipality	150.8	156.6	153.7	97.2	99.1	98.2
Gandaki	Syangja	Putalibazar Municipality	105.5	101.2	103.3	97.0	98.8	97.9
Gandaki	Syangja	Waling Municipality	115.2	105.7	110.4	85.6	99.8	92.7
Gandaki	Kaski	Annapurna Rural Municipality	123.7	125.8	124.8	98.1	99.1	98.6
Gandaki	Kaski	Machhapuchchhre Rural Municipality	98.7	100.1	99.4	99.8	99.5	99.7
Gandaki	Kaski	Madi Rural Municipality	128.8	120.3	124.6	80.4	98.1	89.2
Gandaki	Kaski	Pokhara Metropolitan City	118.8	118.7	118.7	99.5	99.1	99.3
Gandaki	Kaski	Rupa Rural Municipality	142.0	153.2	147.6	99.3	99.1	99.2
Gandaki	Manang	Chame Rural Municipality	188.0	168.9	178.5	99.1	99.1	99.1
Gandaki	Manang	Narpa Bhumi Rural Municipality	96.7	176.7	136.7	98.1	99.1	98.6
Gandaki	Manang	Narso Rural Municipality	83.4	172.0	127.7	67.2	40.1	53.7

Annex 7.2: Net Intake Rate (NIR), Gross Intake Rate (GIR) in grade 1

Province	District	Local Level	GIR in Grade 1			NIR in Grade 1		
			G	B	T	G	B	T
Gandaki	Manang	Manang Ngisyang Rural Municipality	154.2	119.6	136.9	83.9	97.2	90.6
Gandaki	Mustang	Lo Ghekar Damodarkunda Rural Municipality	85.3	60.9	73.1	99.8	99.8	99.8
Gandaki	Mustang	Gharapjhong Rural Municipality	133.0	117.7	125.4	99.1	99.1	99.1
Gandaki	Mustang	Lomanthang Rural Municipality	116.7	199.1	157.9	98.1	99.1	98.6
Gandaki	Mustang	Baragaun Muktikshetra Rural Municipality	122.6	127.3	124.9	86.8	96.2	91.5
Gandaki	Mustang	Thasang Rural Municipality	117.5	135.3	126.4	99.1	98.8	99.0
Gandaki	Myagdi	Annapurna Rural Municipality	162.9	135.0	148.9	97.2	98.8	98.0
Gandaki	Myagdi	Beni Municipality	114.2	105.3	109.8	99.8	98.1	99.0
Gandaki	Myagdi	Dhawalagiri Rural Municipality	135.7	135.0	135.4	74.4	97.2	85.8
Gandaki	Myagdi	Malika Rural Municipality	120.9	153.2	137.0	96.2	99.1	97.7
Gandaki	Myagdi	Mangala Rural Municipality	106.2	144.5	125.4	77.7	99.5	88.6
Gandaki	Myagdi	Raghuganga Rural Municipality	146.6	149.4	148.0	99.8	99.8	99.8
Gandaki	Parbat	Bihadi Rural Municipality	128.2	129.5	128.8	97.2	99.8	98.5
Gandaki	Parbat	Jaljala Rural Municipality	134.6	127.8	131.2	93.2	98.8	96.0
Gandaki	Parbat	Kushma Municipality	116.4	122.4	119.4	98.1	99.1	98.6
Gandaki	Parbat	Mahashila Rural Municipality	103.4	94.5	98.9	88.9	99.8	94.4
Gandaki	Parbat	Modi Rural Municipality	136.7	136.6	136.6	98.8	99.1	99.0
Gandaki	Parbat	Painyu Rural Municipality	91.7	123.0	107.4	71.8	89.1	80.4
Gandaki	Parbat	Phalewas Municipality	117.8	113.3	115.6	99.6	98.1	98.9
Gandaki	Baglung	Badigad Rural Municipality	119.6	101.9	110.7	99.5	99.1	99.3
Gandaki	Baglung	Baglung Municipality	88.0	89.3	88.6	99.8	99.5	99.7
Gandaki	Baglung	Bareng Rural Municipality	116.7	119.5	118.1	76.3	96.7	86.5
Gandaki	Baglung	Dhorpatan Municipality	147.2	165.7	156.5	99.3	99.1	99.2
Gandaki	Baglung	Galkot Municipality	117.5	122.5	120.0	98.6	99.5	99.1
Gandaki	Baglung	Jaimuni Municipality	129.5	135.3	132.4	79.5	96.2	87.8
Gandaki	Baglung	Kanthekhola Rural Municipality	120.7	138.4	129.5	94.3	99.1	96.7
Gandaki	Baglung	Nisikhola Rural Municipality	132.0	125.8	128.9	99.1	99.1	99.1
Gandaki	Baglung	Taman Khola Rural Municipality	131.9	109.2	120.6	99.3	99.1	99.2
Gandaki	Baglung	Tara Khola Rural Municipality	154.5	114.5	134.5	89.3	90.1	89.7
Gandaki	Nawalpur	Binayi Tribeni Rural Municipality	115.8	164.2	140.0	97.2	99.1	98.2
Gandaki	Nawalpur	Bulingtar Rural Municipality	132.9	124.8	128.8	98.1	99.5	98.8
Gandaki	Nawalpur	Baudikali Rural Municipality	101.6	123.6	112.6	80.0	97.2	88.6
Gandaki	Nawalpur	Devchuli Municipality	193.5	174.5	184.0	99.1	99.1	99.1
Gandaki	Nawalpur	Gaidakot Municipality	137.5	124.8	131.2	99.5	99.3	99.4
Gandaki	Nawalpur	Hupsekot Rural Municipality	120.7	126.9	123.8	99.3	99.1	99.2
Gandaki	Nawalpur	Kawaswoti Municipality	150.7	144.1	147.4	99.1	99.1	99.1
Gandaki	Nawalpur	Madhyabindu Municipality	132.5	136.0	134.2	99.1	99.1	99.1
Lumbini	Gulmi	Chandrakot Rural Municipality	110.7	127.0	118.8	99.3	99.3	99.3
Lumbini	Gulmi	Chhatrakot Rural Municipality	154.1	145.7	149.9	99.1	99.5	99.3
Lumbini	Gulmi	Dhurkot Rural Municipality	113.4	113.5	113.4	98.8	99.3	99.0
Lumbini	Gulmi	Gulmidurbar Rural Municipality	117.1	114.2	115.6	93.8	99.1	96.5
Lumbini	Gulmi	Isma Rural Municipality	115.7	113.0	114.4	97.2	96.4	96.8
Lumbini	Gulmi	Kaligandaki Rural Municipality	126.9	138.5	132.7	84.8	97.2	91.0
Lumbini	Gulmi	Madane Rural Municipality	110.6	109.0	109.8	75.4	83.2	79.3
Lumbini	Gulmi	Malika Rural Municipality	107.9	105.7	106.8	97.4	95.4	96.4
Lumbini	Gulmi	Musikot Municipality	126.3	135.6	130.9	89.9	91.3	90.6
Lumbini	Gulmi	Resunga Municipality	120.3	115.1	117.7	82.8	85.8	84.3
Lumbini	Gulmi	Rurukshetra Rural Municipality	104.9	108.9	106.9	78.5	87.5	83.0
Lumbini	Gulmi	Satyawati Rural Municipality	149.3	127.8	138.6	97.1	95.4	96.3
Lumbini	Palpa	Bagnaskali Rural Municipality	113.2	119.4	116.3	89.6	94.0	91.8
Lumbini	Palpa	Mathagadhi Rural Municipality	134.0	141.6	137.8	96.1	98.1	97.1
Lumbini	Palpa	Nisdi Rural Municipality	120.3	120.4	120.3	94.1	99.8	97.0
Lumbini	Palpa	Purbakhola Rural Municipality	108.4	119.5	114.0	93.6	98.1	95.8
Lumbini	Palpa	Rainadevi Chhahara Rural Municipality	131.2	104.5	117.9	96.8	80.4	88.6
Lumbini	Palpa	Rambha Rural Municipality	117.5	131.4	124.5	86.5	99.8	93.2

Annex 7.2: Net Intake Rate (NIR), Gross Intake Rate (GIR) in grade 1

Province	District	Local Level	GIR in Grade 1			NIR in Grade 1		
			G	B	T	G	B	T
Lumbini	Palpa	Rampur Municipality	123.7	138.3	131.0	97.2	99.5	98.4
Lumbini	Palpa	Ribdikot Rural Municipality	117.4	124.8	121.1	99.8	99.8	99.8
Lumbini	Palpa	Tansen Municipality	106.4	114.0	110.2	95.7	99.5	97.6
Lumbini	Palpa	Tinau Rural Municipality	118.3	127.6	122.9	80.7	86.7	83.7
Lumbini	Nawalparasi	Bardaghat Municipality	124.9	123.2	124.1	81.3	89.5	85.4
Lumbini	Nawalparasi	Palhinandan Rural Municipality	150.9	126.4	138.6	98.8	98.5	98.6
Lumbini	Nawalparasi	Pratappur Rural Municipality	133.5	139.8	136.6	99.8	98.1	99.0
Lumbini	Nawalparasi	Ramgram Municipality	93.0	85.8	89.4	99.1	99.5	99.3
Lumbini	Nawalparasi	Sarawal Rural Municipality	108.3	114.9	111.6	94.4	97.2	95.8
Lumbini	Nawalparasi	Sunwal Municipality	125.3	133.2	129.3	99.3	99.5	99.4
Lumbini	Nawalparasi	Susta Rural Municipality	150.5	151.6	151.0	99.3	98.8	99.0
Lumbini	Rupandehi	Butwol Sub Metropolitan City	131.8	135.4	133.6	99.8	98.1	99.0
Lumbini	Rupandehi	Devdaha Municipality	136.9	108.5	122.7	83.1	76.6	79.9
Lumbini	Rupandehi	Gaidahawa Rural Municipality	118.2	109.5	113.8	90.8	88.5	89.7
Lumbini	Rupandehi	Kanchan Rural Municipality	122.6	124.9	123.7	96.4	92.1	94.2
Lumbini	Rupandehi	Kotahimai Rural Municipality	108.7	118.2	113.4	83.3	97.0	90.1
Lumbini	Rupandehi	Lumbini Sanskritik Municipality	98.6	125.9	112.3	75.2	89.1	82.2
Lumbini	Rupandehi	Marchawari Rural Municipality	126.8	122.0	124.4	99.1	99.5	99.3
Lumbini	Rupandehi	Mayadevi Rural Municipality	137.1	166.7	151.9	98.8	99.3	99.0
Lumbini	Rupandehi	Omsatiya Rural Municipality	133.3	139.4	136.3	98.8	99.5	99.2
Lumbini	Rupandehi	Rohini Rural Municipality	112.4	118.5	115.5	92.0	94.5	93.3
Lumbini	Rupandehi	Sainamaina Municipality	149.8	142.5	146.1	98.8	98.1	98.5
Lumbini	Rupandehi	Sammarimai Rural Municipality	136.8	131.7	134.3	93.4	89.6	91.5
Lumbini	Rupandehi	Siddharthanagar Municipality	103.4	110.3	106.8	98.8	99.5	99.2
Lumbini	Rupandehi	Siyari Rural Municipality	104.8	138.3	121.6	99.8	98.8	99.3
Lumbini	Rupandehi	Shuddhodhan Rural Municipality	138.7	178.5	158.6	97.2	99.5	98.4
Lumbini	Rupandehi	Tilottama Municipality	96.7	151.8	124.3	97.5	99.3	98.4
Lumbini	Kapilbastu	Banganga Municipality	163.0	101.5	132.3	99.1	98.1	98.6
Lumbini	Kapilbastu	Bijayanagar Rural Municipality	134.3	103.4	118.8	99.1	96.3	97.7
Lumbini	Kapilbastu	Buddhabhumi Municipality	110.2	99.6	104.9	98.1	97.2	97.7
Lumbini	Kapilbastu	Kapilvastu Municipality	132.3	116.0	124.2	97.2	97.2	97.2
Lumbini	Kapilbastu	Krishnanagar Municipality	161.1	159.1	160.1	99.1	99.3	99.2
Lumbini	Kapilbastu	Maharajgunj Municipality	118.0	134.5	126.3	95.1	99.8	97.5
Lumbini	Kapilbastu	Mayadevi Rural Municipality	103.4	95.5	99.4	86.5	85.3	85.9
Lumbini	Kapilbastu	Shivaraj Municipality	102.0	80.0	91.0	81.5	59.7	70.6
Lumbini	Kapilbastu	Suddhodhan Rural Municipality	106.8	104.3	105.5	99.3	99.5	99.4
Lumbini	Kapilbastu	Yashodhara Rural Municipality	124.0	145.6	134.8	99.1	99.3	99.2
Lumbini	Arghakhanchi	Bhumekasthan Municipality	123.7	111.1	117.4	99.1	98.1	98.6
Lumbini	Arghakhanchi	Chhatradev Rural Municipality	120.6	112.5	116.5	98.8	97.2	98.0
Lumbini	Arghakhanchi	Malarani Rural Municipality	69.2	62.0	65.6	99.8	84.9	92.3
Lumbini	Arghakhanchi	Panini Rural Municipality	108.0	90.7	99.3	99.8	99.8	99.8
Lumbini	Arghakhanchi	Sandhikharka Municipality	94.5	86.6	90.6	74.7	75.0	74.9
Lumbini	Arghakhanchi	Shitganga Municipality	88.1	91.1	89.6	76.5	71.8	74.1
Lumbini	Pyuthan	Airawati Rural Municipality	63.9	66.4	65.1	68.7	70.2	69.4
Lumbini	Pyuthan	Gaumukhi Rural Municipality	79.1	71.1	75.1	88.2	77.5	82.8
Lumbini	Pyuthan	Jhimruk Rural Municipality	66.8	64.8	65.8	86.1	79.5	82.8
Lumbini	Pyuthan	Mallarani Rural Municipality	92.9	76.1	84.5	99.8	88.2	94.0
Lumbini	Pyuthan	Mandavi Rural Municipality	71.7	69.9	70.8	81.1	86.1	83.6
Lumbini	Pyuthan	Naubahini Rural Municipality	76.0	73.2	74.6	66.0	66.7	66.3
Lumbini	Pyuthan	Pyuthan Municipality	72.4	88.4	80.4	80.5	85.5	83.0
Lumbini	Pyuthan	Sarumarani Rural Municipality	139.0	146.3	142.7	99.1	99.3	99.2
Lumbini	Pyuthan	Sworgadwary Municipality	125.6	120.6	123.1	98.8	97.2	98.0
Lumbini	Rolpa	Paribartan Rural Municipality	125.4	134.7	130.0	99.2	91.6	95.4
Lumbini	Rolpa	Lungri Rural Municipality	123.6	110.9	117.3	98.1	97.5	97.8
Lumbini	Rolpa	Madi Rural Municipality	161.4	173.4	167.4	99.1	99.3	99.2

Annex 7.2: Net Intake Rate (NIR), Gross Intake Rate (GIR) in grade 1

Province	District	Local Level	GIR in Grade 1			NIR in Grade 1		
			G	B	T	G	B	T
Lumbini	Rolpa	Rolpa Municipality	125.4	176.1	150.8	99.1	99.3	99.2
Lumbini	Rolpa	Runtigadi Rural Municipality	179.6	187.0	183.3	99.1	99.3	99.2
Lumbini	Rolpa	Gangadev Rural Municipality	154.0	92.6	123.3	99.1	98.1	98.6
Lumbini	Rolpa	Sunchhahari Rural Municipality	183.2	150.8	167.0	99.1	99.3	99.2
Lumbini	Rolpa	Sunil Smriti Rural Municipality	163.1	112.5	137.8	99.1	99.3	99.2
Lumbini	Rolpa	Thawang Rural Municipality	93.3	124.4	108.8	97.2	99.3	98.2
Lumbini	Rolpa	Tribeni Rural Municipality	139.1	113.5	126.3	99.1	99.1	99.1
Lumbini	Rukum Purba	Bhume Rural Municipality	120.4	129.9	125.2	99.1	99.1	99.1
Lumbini	Rukum Purba	Putha Uttarganga Rural Municipality	116.0	133.3	124.6	99.1	99.5	99.3
Lumbini	Rukum Purba	Sisne Rural Municipality	120.2	99.6	109.9	99.1	99.3	99.2
Lumbini	Dang	Babai Rural Municipality	136.5	130.8	133.6	99.5	98.8	99.2
Lumbini	Dang	Banglachuli Rural Municipality	136.5	156.4	146.4	97.6	96.2	96.9
Lumbini	Dang	Dangisharan Rural Municipality	132.9	138.5	135.7	99.1	99.1	99.1
Lumbini	Dang	Gadhawa Rural Municipality	115.1	127.0	121.1	98.8	98.8	98.8
Lumbini	Dang	Ghorahi Sub Metropolitan City	125.2	138.7	132.0	99.1	99.1	99.1
Lumbini	Dang	Lamahi Municipality	125.2	133.9	129.6	99.1	99.1	99.1
Lumbini	Dang	Rajpur Rural Municipality	114.6	115.8	115.2	99.5	99.1	99.3
Lumbini	Dang	Rapti Rural Municipality	117.6	154.0	135.8	99.1	99.1	99.1
Lumbini	Dang	Shantinagar Rural Municipality	111.2	119.7	115.4	98.1	98.1	98.1
Lumbini	Dang	Tulsipur Sub Metropolitan City	147.7	167.0	157.3	98.8	98.1	98.5
Lumbini	Banke	Baijanath Rural Municipality	105.6	98.1	101.8	86.3	77.5	81.9
Lumbini	Banke	Duduwa Rural Municipality	109.1	141.0	125.0	88.7	92.1	90.4
Lumbini	Banke	Janaki Rural Municipality	117.2	122.5	119.9	98.8	88.2	93.5
Lumbini	Banke	Khajura Rural Municipality	117.2	138.6	127.9	99.8	99.8	99.8
Lumbini	Banke	Kohalpur Municipality	133.9	136.1	135.0	99.1	98.1	98.6
Lumbini	Banke	Narainapur Rural Municipality	115.4	123.0	119.2	84.8	77.1	80.9
Lumbini	Banke	Nepalgunj Sub Metropolitan City	127.5	129.4	128.4	99.3	99.5	99.4
Lumbini	Banke	Rapti Sonari Rural Municipality	132.1	121.9	127.0	99.8	96.5	98.2
Lumbini	Bardiya	Badhaiyatal Rural Municipality	133.6	134.8	134.2	99.1	99.1	99.1
Lumbini	Bardiya	Bansgadhi Municipality	175.6	169.0	172.3	99.1	99.1	99.1
Lumbini	Bardiya	Barbardiya Municipality	135.0	140.4	137.7	99.1	99.1	99.1
Lumbini	Bardiya	Geruwa Rural Municipality	124.6	129.7	127.1	99.1	99.5	99.3
Lumbini	Bardiya	Gulariya Municipality	173.7	189.8	181.7	99.1	99.1	99.1
Lumbini	Bardiya	Madhuwan Municipality	149.3	133.9	141.6	99.1	99.1	99.1
Lumbini	Bardiya	Rajapur Municipality	156.1	177.4	166.7	99.1	99.1	99.1
Lumbini	Bardiya	Thakurbaba Municipality	145.7	156.5	151.1	99.1	99.1	99.1
Karnali	Paschim	Aathbiskot Municipality	144.1	121.8	133.0	99.1	99.5	99.3
Karnali	Paschim	Banphikot Rural Municipality	176.0	180.7	178.3	99.1	99.1	99.1
Karnali	Paschim	Chaurjahari Municipality	136.6	116.3	126.5	99.5	99.8	99.7
Karnali	Paschim	Musikot Municipality	150.8	151.9	151.4	99.1	99.5	99.3
Karnali	Paschim	Sani Bheri Rural Municipality	151.1	141.7	146.4	99.1	99.5	99.3
Karnali	Paschim	Tribeni Rural Municipality	151.9	161.2	156.6	99.3	99.5	99.4
Karnali	Salyan	Bagchaur Municipality	148.3	156.2	152.3	99.1	99.1	99.1
Karnali	Salyan	Bangad Kupinde Municipality	159.0	120.5	139.7	99.1	99.1	99.1
Karnali	Salyan	Chhatreshwori Rural Municipality	151.7	139.8	145.7	99.1	99.5	99.3
Karnali	Salyan	Darma Rural Municipality	132.8	143.3	138.1	99.1	99.1	99.1
Karnali	Salyan	Siddha Kumakh Rural Municipality	152.6	147.0	149.8	99.1	99.3	99.2
Karnali	Salyan	Kalimati Rural Municipality	149.1	156.2	152.7	99.3	99.3	99.3
Karnali	Salyan	Kapurkot Rural Municipality	122.6	111.5	117.0	99.3	99.8	99.6
Karnali	Salyan	Kumakh Rural Municipality	138.6	132.2	135.4	99.1	99.1	99.1
Karnali	Salyan	Sharada Municipality	158.0	165.0	161.5	99.1	99.1	99.1
Karnali	Salyan	Tribeni Rural Municipality	152.8	160.1	156.4	99.1	99.1	99.1
Karnali	Surkhet	Barahatal Rural Municipality	158.9	143.7	151.3	99.1	99.5	99.3
Karnali	Surkhet	Bheriganga Municipality	128.0	133.0	130.5	99.3	98.8	99.0
Karnali	Surkhet	Birendranagar Municipality	141.5	155.2	148.4	99.1	99.1	99.1

Annex 7.2: Net Intake Rate (NIR), Gross Intake Rate (GIR) in grade 1

Province	District	Local Level	GIR in Grade 1			NIR in Grade 1		
			G	B	T	G	B	T
Karnali	Surkhet	Chaukune Rural Municipality	146.5	127.7	137.1	99.1	98.1	98.6
Karnali	Surkhet	Chingad Rural Municipality	153.8	163.4	158.6	99.1	99.1	99.1
Karnali	Surkhet	Gurbhakot Municipality	134.9	135.3	135.1	99.1	98.8	99.0
Karnali	Surkhet	Lekbesi Municipality	126.2	135.8	131.0	99.1	99.3	99.2
Karnali	Surkhet	Panchpuri Municipality	141.3	140.4	140.8	99.1	99.5	99.3
Karnali	Surkhet	Simta Rural Municipality	122.3	133.3	127.8	99.1	98.8	99.0
Karnali	Dailekh	Aathabis Municipality	124.0	133.3	128.6	99.8	90.4	95.1
Karnali	Dailekh	Bhagawatimai Rural Municipality	156.1	160.7	158.4	99.5	99.1	99.3
Karnali	Dailekh	Bhairabi Rural Municipality	153.9	133.3	143.6	98.1	97.2	97.7
Karnali	Dailekh	Chamunda Bindrasaini Municipality	136.5	148.4	142.5	98.8	98.1	98.5
Karnali	Dailekh	Dullu Municipality	112.5	133.3	122.9	98.1	98.8	98.5
Karnali	Dailekh	Dungeshwor Rural Municipality	128.7	123.8	126.2	97.2	93.7	95.4
Karnali	Dailekh	Gurans Rural Municipality	139.2	149.9	144.6	98.8	98.1	98.5
Karnali	Dailekh	Mahabu Rural Municipality	124.2	153.4	138.8	99.1	99.1	99.1
Karnali	Dailekh	Narayan Municipality	109.8	119.6	114.7	98.1	98.8	98.5
Karnali	Dailekh	Naumule Rural Municipality	110.4	120.8	115.6	99.2	93.6	96.4
Karnali	Dailekh	Thantikandh Rural Municipality	105.2	137.7	121.4	99.8	97.2	98.5
Karnali	Jajarkot	Barekot Rural Municipality	131.8	133.9	132.8	99.5	98.8	99.2
Karnali	Jajarkot	Bheri Municipality	135.1	134.6	134.9	98.8	97.2	98.0
Karnali	Jajarkot	Chhedagad Municipality	137.3	139.1	138.2	98.8	98.8	98.8
Karnali	Jajarkot	Junichande Rural Municipality	123.2	128.4	125.8	99.5	99.5	99.5
Karnali	Jajarkot	Kuse Rural Municipality	119.1	138.2	128.7	99.1	99.1	99.1
Karnali	Jajarkot	Shibalaya Rural Municipality	131.1	131.6	131.3	99.1	99.1	99.1
Karnali	Jajarkot	Nalagad Municipality	147.1	129.6	138.3	50.5	33.5	42.0
Karnali	Dolpa	Chharka Tangsong Rural Municipality	150.4	109.7	130.1	99.1	99.1	99.1
Karnali	Dolpa	Dolpo Buddha Rural Municipality	136.5	141.4	138.9	99.1	99.1	99.1
Karnali	Dolpa	Jagadulla Rural Municipality	114.6	120.7	117.6	98.1	97.2	97.7
Karnali	Dolpa	Kaike Rural Municipality	117.4	126.4	121.9	99.1	99.1	99.1
Karnali	Dolpa	Mudkechula Rural Municipality	130.7	141.5	136.1	99.1	99.1	99.1
Karnali	Dolpa	Shey Phoksundo Rural Municipality	145.1	104.5	124.8	99.1	97.2	98.2
Karnali	Dolpa	Thuli Bheri Municipality	121.0	137.9	129.5	99.5	99.1	99.3
Karnali	Dolpa	Tripurasundari Municipality	106.2	170.3	138.2	98.8	99.1	99.0
Karnali	Jumla	Chandannath Municipality	143.9	142.4	143.1	99.1	99.1	99.1
Karnali	Jumla	Guthichaur Rural Municipality	135.4	120.1	127.7	99.5	98.8	99.2
Karnali	Jumla	Hima Rural Municipality	123.0	131.8	127.4	98.1	98.8	98.5
Karnali	Jumla	Kanakasundari Rural Municipality	136.5	125.2	130.8	99.1	97.2	98.2
Karnali	Jumla	Patrasi Rural Municipality	131.9	132.0	132.0	99.3	98.8	99.0
Karnali	Jumla	Sinja Rural Municipality	159.1	156.2	157.6	99.1	99.3	99.2
Karnali	Jumla	Tatopani Rural Municipality	135.6	135.5	135.6	99.1	99.3	99.2
Karnali	Jumla	Tila Rural Municipality	133.4	136.4	134.9	99.1	99.1	99.1
Karnali	Kalikot	Shubhakalika Rural Municipality	166.7	167.1	166.9	99.1	99.1	99.1
Karnali	Kalikot	Khandachakra Municipality	117.6	111.4	114.5	99.5	98.8	99.2
Karnali	Kalikot	Mahawai Rural Municipality	118.3	137.1	127.7	99.5	99.5	99.5
Karnali	Kalikot	Naraharinath Rural Municipality	129.0	137.9	133.5	99.3	99.3	99.3
Karnali	Kalikot	Pachaljharana Rural Municipality	125.7	121.6	123.6	99.3	99.5	99.4
Karnali	Kalikot	Palata Rural Municipality	143.6	130.8	137.2	99.1	99.1	99.1
Karnali	Kalikot	Raskot Municipality	144.0	168.2	156.1	99.1	99.1	99.1
Karnali	Kalikot	Sanni Tribeni Rural Municipality	145.3	133.9	139.6	99.1	99.5	99.3
Karnali	Kalikot	Tilagufa Municipality	139.4	127.3	133.3	99.1	98.8	99.0
Karnali	Mugu	Chhayanath Rara Municipality	134.1	122.9	128.5	99.1	99.1	99.1
Karnali	Mugu	Khatyad Rural Municipality	107.1	131.8	119.5	99.5	99.3	99.4
Karnali	Mugu	Mugum Karmarong Rural Municipality	122.9	119.5	121.2	97.2	99.3	98.3
Karnali	Mugu	Soru Rural Municipality	134.9	151.6	143.3	99.1	99.1	99.1
Karnali	Humla	Adanchuli Rural Municipality	120.6	118.3	119.4	98.1	99.7	98.9
Karnali	Humla	Chankheli Rural Municipality	128.6	133.4	131.0	98.1	99.8	99.0

Annex 7.2: Net Intake Rate (NIR), Gross Intake Rate (GIR) in grade 1

Province	District	Local Level	GIR in Grade 1			NIR in Grade 1		
			G	B	T	G	B	T
Karnali	Humla	Kharpunath Rural Municipality	110.6	115.2	112.9	99.8	95.8	97.8
Karnali	Humla	Namkha Rural Municipality	143.0	149.5	146.2	99.1	99.1	99.1
Karnali	Humla	Sarkegad Rural Municipality	130.7	148.2	139.5	98.8	99.5	99.2
Karnali	Humla	Simkot Rural Municipality	150.9	120.8	135.9	99.1	97.2	98.2
Karnali	Humla	Tanjakot Rural Municipality	130.3	147.6	139.0	99.1	99.1	99.1
Sudurpaschim	Bajura	Badimalika Municipality	163.8	151.9	157.9	99.3	98.8	99.0
Sudurpaschim	Bajura	Budhiganga Municipality	143.6	160.1	151.8	99.3	98.8	99.0
Sudurpaschim	Bajura	Budhinanda Municipality	159.7	145.4	152.6	99.5	98.1	98.8
Sudurpaschim	Bajura	Khaptad Chhededaha Rural Municipality	133.2	167.6	150.4	99.3	98.8	99.0
Sudurpaschim	Bajura	Gaumul Rural Municipality	123.0	138.5	130.8	99.5	98.8	99.2
Sudurpaschim	Bajura	Himali Rural Municipality	115.7	98.8	107.2	99.3	98.8	99.0
Sudurpaschim	Bajura	Jagannath Rural Municipality	145.0	112.1	128.6	98.8	98.8	98.8
Sudurpaschim	Bajura	Swami Kartik Khapar Rural Municipality	127.2	143.8	135.5	99.8	97.2	98.5
Sudurpaschim	Bajura	Triveni Municipality	119.3	124.5	121.9	99.6	92.0	95.8
Sudurpaschim	Bajhang	Bithadchir Rural Municipality	144.5	181.7	163.1	99.8	98.8	99.3
Sudurpaschim	Bajhang	Bungal Municipality	138.6	169.4	154.0	99.5	98.8	99.2
Sudurpaschim	Bajhang	Chabispathivera Rural Municipality	150.8	164.0	157.4	97.2	99.5	98.4
Sudurpaschim	Bajhang	Durgathali Rural Municipality	141.4	129.2	135.3	99.3	97.2	98.2
Sudurpaschim	Bajhang	Jaya Prithvi Municipality	122.7	179.2	151.0	99.8	98.8	99.3
Sudurpaschim	Bajhang	Saipal Rural Municipality	146.3	139.7	143.0	99.3	98.1	98.7
Sudurpaschim	Bajhang	Kedarseu Rural Municipality	138.6	124.1	131.4	98.1	98.8	98.5
Sudurpaschim	Bajhang	Khaptadchhanna Rural Municipality	122.8	129.9	126.4	97.2	98.1	97.7
Sudurpaschim	Bajhang	Masta Rural Municipality	103.2	182.9	143.1	99.3	98.8	99.0
Sudurpaschim	Bajhang	Surma Rural Municipality	179.4	189.2	184.3	99.3	98.8	99.0
Sudurpaschim	Bajhang	Talkot Rural Municipality	145.0	155.6	150.3	99.3	98.8	99.0
Sudurpaschim	Bajhang	Thalara Rural Municipality	122.7	142.0	132.4	98.1	97.2	97.7
Sudurpaschim	Achham	Bannigadi Jayagadh Rural Municipality	84.3	94.5	89.4	76.5	91.0	83.7
Sudurpaschim	Achham	Chaurpati Rural Municipality	131.0	152.8	141.9	99.3	98.8	99.0
Sudurpaschim	Achham	Dhakari Rural Municipality	97.8	104.3	101.0	99.3	98.8	99.0
Sudurpaschim	Achham	Kamalbazar Municipality	111.5	110.7	111.1	98.1	98.8	98.5
Sudurpaschim	Achham	Mangalsen Municipality	103.0	141.2	122.1	98.2	98.8	98.5
Sudurpaschim	Achham	Mellekh Rural Municipality	121.0	146.1	133.6	99.8	98.1	99.0
Sudurpaschim	Achham	Panchadewal Binayak Municipality	112.6	119.2	115.9	99.3	98.8	99.0
Sudurpaschim	Achham	Ramaroshan Rural Municipality	127.6	126.8	127.2	99.3	99.5	99.4
Sudurpaschim	Achham	Sanfebagar Municipality	128.1	135.5	131.8	99.0	97.2	98.1
Sudurpaschim	Achham	Turmakhad Rural Municipality	118.6	119.1	118.8	99.3	98.8	99.0
Sudurpaschim	Doti	Adharsha Rural Municipality	129.5	135.3	132.4	98.8	98.1	98.5
Sudurpaschim	Doti	Badikedar Rural Municipality	107.9	112.5	110.2	97.2	97.0	97.1
Sudurpaschim	Doti	Bogtan Fudsil Rural Municipality	97.2	109.3	103.2	99.3	98.8	99.0
Sudurpaschim	Doti	Dipayal Silgadi Municipality	135.3	145.0	140.1	99.8	97.2	98.5
Sudurpaschim	Doti	Jorayal Rural Municipality	148.3	163.4	155.8	99.5	98.8	99.2
Sudurpaschim	Doti	K I Singh Rural Municipality	146.6	141.8	144.2	97.2	99.8	98.5
Sudurpaschim	Doti	Purbichauki Rural Municipality	119.6	145.5	132.6	98.8	98.8	98.8
Sudurpaschim	Doti	Sayal Rural Municipality	143.7	139.6	141.7	99.3	98.8	99.0
Sudurpaschim	Doti	Shikhar Municipality	98.9	129.7	114.3	96.4	97.2	96.8
Sudurpaschim	Kailali	Bardagoriya Rural Municipality	142.1	148.9	145.5	98.8	98.8	98.8
Sudurpaschim	Kailali	Bhajani Municipality	134.3	143.8	139.1	96.7	99.8	98.3
Sudurpaschim	Kailali	Chure Rural Municipality	117.7	124.8	121.2	98.8	98.1	98.5
Sudurpaschim	Kailali	Dhangadhi Sub Metropolitan City	152.5	159.1	155.8	98.8	98.8	98.8
Sudurpaschim	Kailali	Gauriganga Municipality	153.1	155.2	154.2	99.5	98.1	98.8
Sudurpaschim	Kailali	Ghodaghodi Municipality	132.9	150.8	141.9	98.6	99.8	99.2
Sudurpaschim	Kailali	Godawari Municipality	157.9	173.9	165.9	98.8	98.8	98.8
Sudurpaschim	Kailali	Janaki Rural Municipality	143.3	147.9	145.6	98.8	98.8	98.8
Sudurpaschim	Kailali	Joshipur Rural Municipality	166.0	137.8	151.9	98.8	99.8	99.3
Sudurpaschim	Kailali	Kailari Rural Municipality	111.2	129.9	120.5	88.0	97.2	92.6

Annex 7.2: Net Intake Rate (NIR), Gross Intake Rate (GIR) in grade 1

Province	District	Local Level	GIR in Grade 1			NIR in Grade 1		
			G	B	T	G	B	T
Sudurpaschim	Kailali	Lamkichuha Municipality	163.3	164.9	164.1	99.3	98.8	99.0
Sudurpaschim	Kailali	Mohanyal Rural Municipality	131.7	159.2	145.4	99.8	98.8	99.3
Sudurpaschim	Kailali	Tikapur Municipality	138.8	146.3	142.6	98.8	98.8	98.8
Sudurpaschim	Kanchanpur	Bedkot Municipality	119.7	135.1	127.4	98.2	98.1	98.1
Sudurpaschim	Kanchanpur	Belauri Municipality	132.3	129.9	131.1	97.2	97.2	97.2
Sudurpaschim	Kanchanpur	Beldandi Rural Municipality	137.0	134.0	135.5	89.1	93.9	91.5
Sudurpaschim	Kanchanpur	Bheemdatt Municipality	136.8	151.5	144.1	98.1	98.8	98.5
Sudurpaschim	Kanchanpur	Krishnapur Municipality	129.0	125.3	127.1	97.2	99.8	98.5
Sudurpaschim	Kanchanpur	Laljhandi Rural Municipality	140.0	127.7	133.8	97.2	99.7	98.4
Sudurpaschim	Kanchanpur	Mahakali Municipality	120.8	127.3	124.0	84.1	87.8	86.0
Sudurpaschim	Kanchanpur	Punarbas Municipality	143.1	154.7	148.9	98.1	98.8	98.5
Sudurpaschim	Kanchanpur	Shuklaphanta Municipality	123.6	130.3	126.9	96.2	99.8	98.0
Sudurpaschim	Dadeldhura	Ajayameru Rural Municipality	146.7	140.0	143.3	98.8	98.8	98.8
Sudurpaschim	Dadeldhura	Aalital Rural Municipality	117.4	129.2	123.3	82.5	95.8	89.1
Sudurpaschim	Dadeldhura	Amargadhi Municipality	127.1	148.6	137.8	93.5	97.2	95.4
Sudurpaschim	Dadeldhura	Bhageshwar Rural Municipality	162.1	160.1	161.1	99.8	99.3	99.6
Sudurpaschim	Dadeldhura	Ganayapdhura Rural Municipality	142.0	139.5	140.7	98.1	82.9	90.5
Sudurpaschim	Dadeldhura	Nawadurga Rural Municipality	136.7	189.7	163.2	93.5	99.5	96.5
Sudurpaschim	Dadeldhura	Parashuram Municipality	130.9	145.3	138.1	95.0	98.6	96.8
Sudurpaschim	Baitadi	Dasharathchanda Municipality	132.5	162.6	147.6	99.8	98.1	99.0
Sudurpaschim	Baitadi	Dilasaini Rural Municipality	128.0	138.9	133.5	98.1	98.1	98.1
Sudurpaschim	Baitadi	Dogadakedar Rural Municipality	126.5	133.2	129.8	94.9	98.6	96.8
Sudurpaschim	Baitadi	Melauli Rural Municipality	128.1	152.7	140.4	89.1	99.8	94.5
Sudurpaschim	Baitadi	Pancheshwar Rural Municipality	97.9	114.3	106.1	97.2	98.8	98.0
Sudurpaschim	Baitadi	Patan Municipality	133.1	146.6	139.9	96.0	99.8	97.9
Sudurpaschim	Baitadi	Purchaudi Municipality	104.4	99.3	101.9	99.8	90.0	94.9
Sudurpaschim	Baitadi	Shivanath Rural Municipality	135.0	163.2	149.1	99.3	98.8	99.0
Sudurpaschim	Baitadi	Sigas Rural Municipality	112.0	107.0	109.5	97.2	97.2	97.2
Sudurpaschim	Baitadi	Surnaya Rural Municipality	146.1	156.1	151.1	99.3	98.8	99.0
Sudurpaschim	Darchula	Apihimal Rural Municipality	136.9	160.3	148.6	98.8	98.8	98.8
Sudurpaschim	Darchula	Byas Rural Municipality	139.3	153.1	146.2	99.8	98.8	99.3
Sudurpaschim	Darchula	Duhun Rural Municipality	101.6	154.1	127.9	98.1	98.8	98.5
Sudurpaschim	Darchula	Lekam Rural Municipality	130.5	173.7	152.1	99.3	98.8	99.0
Sudurpaschim	Darchula	Mahakali Municipality	134.1	135.0	134.6	98.1	97.2	97.7
Sudurpaschim	Darchula	Malikarjun Rural Municipality	104.6	117.0	110.8	97.6	98.8	98.2
Sudurpaschim	Darchula	Marma Rural Municipality	113.7	119.2	116.4	98.8	98.1	98.5
Sudurpaschim	Darchula	Naugad Rural Municipality	108.7	151.4	130.1	99.3	98.8	99.0
Sudurpaschim	Darchula	Shailyashikhar Municipality	106.6	109.2	107.9	97.2	94.3	95.8
Province 1	Taplejung		119.1	119.1	119.1	99.1	99.1	99.1
Province 1	Panchthar		132.8	145.5	139.1	96.5	96.4	96.4
Province 1	Ilam		126.4	131.5	128.9	99.1	99.2	99.2
Province 1	Jhapa		127.8	124.8	126.3	99.1	99.1	99.1
Province 1	Morang		135.7	137.8	136.7	99.1	99.1	99.1
Province 1	Sunsari		124.0	121.9	122.9	99.1	99.1	99.1
Province 1	Dhankuta		135.4	133.1	134.3	98.9	99.2	99.1
Province 1	Terhathum		109.4	118.3	113.8	98.5	99.1	98.8
Province 1	Sankhuwasabha		129.6	137.6	133.6	99.2	99.1	99.2
Province 1	Bhojpur		114.3	133.6	124.0	98.7	99.3	99.0
Province 1	Solukhumbu		127.9	124.4	126.2	99.2	99.0	99.1
Province 1	Okhaldhunga		112.4	118.7	115.6	99.3	99.2	99.2
Province 1	Khotang		114.1	122.0	118.0	99.2	99.1	99.2
Province 1	Udayapur		110.4	122.8	116.6	99.1	99.1	99.1
Madhesh	Saptari		118.9	123.5	121.2	96.1	97.4	96.8
Madhesh	Siraha		124.2	124.5	124.3	98.0	97.4	97.7
Madhesh	Dhanusha		131.5	140.5	136.0	97.0	96.6	96.8

Annex 7.2: Net Intake Rate (NIR), Gross Intake Rate (GIR) in grade 1

Province	District	Local Level	GIR in Grade 1			NIR in Grade 1		
			G	B	T	G	B	T
Madhesh	Mahottari		113.2	114.5	113.8	93.2	91.2	92.2
Madhesh	Sarlahi		113.4	119.7	116.6	93.2	92.1	92.7
Madhesh	Rautahat		115.2	118.5	116.8	92.3	93.1	92.7
Madhesh	Bara		127.3	127.8	127.5	98.9	98.2	98.6
Madhesh	Parsa		113.9	115.6	114.8	96.0	93.9	95.0
Bagmati	Sindhuli		107.7	103.7	105.7	97.4	97.8	97.6
Bagmati	Ramechhap		112.5	116.1	114.3	94.7	96.0	95.4
Bagmati	Dolakha		117.4	119.5	118.5	97.6	97.6	97.6
Bagmati	Sindhupalchok		120.7	127.8	124.3	87.5	91.3	89.4
Bagmati	Kavrepalanchok		113.9	126.8	120.3	88.3	97.5	92.9
Bagmati	Lalitpur		124.5	124.0	124.3	91.9	93.5	92.7
Bagmati	Bhaktapur		131.0	121.4	126.2	99.4	98.6	99.0
Bagmati	Kathmandu		122.0	109.4	115.7	98.1	97.1	97.6
Bagmati	Nuwakot		114.6	127.2	120.9	91.9	97.6	94.7
Bagmati	Rasuwa		143.8	141.5	142.6	97.2	95.5	96.3
Bagmati	Dhading		114.3	126.2	120.2	86.9	94.2	90.5
Bagmati	Makwanpur		128.9	116.9	122.9	95.9	97.7	96.8
Bagmati	Chitwan		135.8	136.1	135.9	99.0	99.2	99.1
Gandaki	Gorkha		121.9	126.5	124.2	84.5	95.7	90.1
Gandaki	Lamjung		119.8	124.7	122.3	96.4	98.8	97.6
Gandaki	Tanahu		131.4	125.8	128.6	95.8	98.9	97.4
Gandaki	Syangja		122.3	124.0	123.2	89.3	98.2	93.8
Gandaki	Kaski		122.4	123.6	123.0	95.4	99.0	97.2
Gandaki	Manang		130.6	159.3	144.9	87.1	83.9	85.5
Gandaki	Mustang		115.0	128.0	121.5	96.6	98.6	97.6
Gandaki	Myagdi		131.1	137.1	134.1	90.8	98.8	94.8
Gandaki	Parbat		118.4	121.0	119.7	92.5	97.7	95.1
Gandaki	Baglung		125.8	122.2	124.0	93.5	97.8	95.6
Gandaki	Nawalpur		135.7	139.9	137.8	96.4	99.0	97.7
Karnali	Rukum Paschim		151.8	145.6	148.7	99.2	99.5	99.4
Karnali	Salyan		146.5	143.2	144.9	99.2	99.3	99.2
Karnali	Surkhet		139.3	140.9	140.1	99.2	99.0	99.1
Karnali	Dailekh		127.3	137.7	132.5	98.8	96.7	97.8
Karnali	Jajarkot		132.1	133.6	132.9	92.2	89.4	90.8
Karnali	Dolpa		127.7	131.6	129.7	99.0	98.6	98.8
Karnali	Jumla		137.3	134.9	136.1	99.1	98.8	98.9
Karnali	Kalikot		136.6	137.2	136.9	99.3	99.2	99.2
Karnali	Mugu		124.8	131.5	128.1	98.7	99.2	99.0
Karnali	Humla		130.7	133.3	132.0	98.9	98.6	98.8
Lumbini	Gulmi		121.4	121.2	121.3	91.2	94.1	92.7
Lumbini	Palpa		119.0	124.1	121.6	93.0	95.6	94.3
Lumbini	Nawalparasi		126.6	125.0	125.8	96.0	97.3	96.7
Lumbini	Rupandehi		122.3	132.6	127.5	93.9	95.0	94.4
Lumbini	Kapilbastu		125.5	114.0	119.7	95.4	93.2	94.3
Lumbini	Arghakhanchi		100.7	92.3	96.5	91.4	87.8	89.6
Lumbini	Pyuthan		87.5	86.3	86.9	85.4	83.3	84.4
Lumbini	Rolpa		144.8	137.6	141.2	98.8	98.2	98.5
Lumbini	Rukum Purba		118.9	120.9	119.9	99.1	99.3	99.2
Lumbini	Dang		126.3	138.2	132.2	98.9	98.6	98.7
Lumbini	Banke		119.8	126.3	123.0	94.6	91.1	92.8
Lumbini	Bardiya		149.2	153.9	151.6	99.1	99.2	99.2
Sudurpaschim	Bajura		136.7	138.1	137.4	99.4	97.8	98.6
Sudurpaschim	Bajhang		138.0	157.3	147.6	98.9	98.5	98.7
Sudurpaschim	Achham		113.5	125.0	119.3	96.8	97.8	97.3
Sudurpaschim	Doti		125.2	135.8	130.5	98.5	98.3	98.4

Annex 7.2: Net Intake Rate (NIR), Gross Intake Rate (GIR) in grade 1

Province	District	Local Level	GIR in Grade 1			NIR in Grade 1		
			G	B	T	G	B	T
Sudurpaschim	Kailali		141.9	149.4	145.7	97.9	98.8	98.4
Sudurpaschim	Kanchanpur		131.3	135.1	133.2	95.0	97.1	96.1
Sudurpaschim	Dadeldhura		137.6	150.3	143.9	94.5	96.0	95.2
Sudurpaschim	Baitadi		124.4	137.4	130.9	97.1	97.8	97.4
Sudurpaschim	Darchula		119.5	141.4	130.5	98.6	98.0	98.3
Province 1			**124.0**	**128.4**	**126.2**	**98.9**	**99.0**	**99.0**
Madhesh			**119.8**	**123.4**	**121.6**	**95.5**	**95.0**	**95.3**
Bagmati			**120.1**	**122.2**	**121.2**	**93.4**	**96.3**	**94.8**
Gandaki			**125.0**	**128.4**	**126.7**	**92.3**	**97.4**	**94.9**
Lumbini			**122.5**	**124.1**	**123.3**	**94.4**	**94.3**	**94.4**
Karnali			**135.7**	**137.3**	**136.5**	**98.4**	**97.9**	**98.1**
Sudurpaschim			**130.2**	**141.6**	**135.9**	**97.5**	**97.9**	**97.7**
Nepal			**125.3**	**129.4**	**127.3**	**95.8**	**96.8**	**96.3**

Annex 8.1: Infrastructure and governance details in all 1-8 public schools

Province	District	Local Level	Average buildings	SIP Update	Social Audit	Financial Audit	Electricity	Computer	Average Computers	Water	Library	Child Club	Toilet	Internet
Province 1	Taplejung	Aathrai Tribeni Rural Municipality	1.7	15	15	13	13	2	1.0	13	0	12	14	0
Province 1	Taplejung	Maiwakhola Rural Municipality	2.5	19	19	18	14	13	1.4	17	0	13	18	0
Province 1	Taplejung	Meringden Rural Municipality	1.8	17	17	17	11	1	4.0	14	1	11	16	0
Province 1	Taplejung	Mikwakhola Rural Municipality	1.9	17	17	17	15	3	1.7	13	0	15	18	0
Province 1	Taplejung	Phaktanglung Rural Municipality	1.7	18	18	18	15	9	1.7	18	0	13	18	0
Province 1	Taplejung	Phungling Municipality	2.3	33	33	33	18	8	2.3	30	0	15	33	2
Province 1	Taplejung	Sidingba Rural Municipality	1.6	21	22	21	20	6	1.7	16	0	17	23	0
Province 1	Taplejung	Sirijangha Rural Municipality	1.9	18	18	18	14	5	1.0	20	0	11	20	1
Province 1	Taplejung	Pathivara Yangwarak Rural Municipality	2.0	19	17	14	17	4	2.5	20	0	16	22	0
Province 1	Panchthar	Phalelung Rural Municipality	0.0	0	0	0	0	0	0.0	0	0	0	0	0
Province 1	Panchthar	Falgunanda Rural Municipality	0.0	0	0	0	0	0	0.0	0	0	0	0	0
Province 1	Panchthar	Hilihang Rural Municipality	0.0	0	0	0	0	0	0.0	0	0	0	0	0
Province 1	Panchthar	Kummayak Rural Municipality	0.0	0	0	0	0	0	0.0	0	0	0	0	0
Province 1	Panchthar	Miklajung Rural Municipality	0.0	0	0	0	0	0	0.0	0	0	0	0	0
Province 1	Panchthar	Phidim Municipality	0.0	0	0	0	0	0	0.0	0	0	0	0	0
Province 1	Panchthar	Tumbewa Rural Municipality	0.0	0	0	0	0	0	0.0	0	0	0	0	0
Province 1	Panchthar	Yangwarak Rural Municipality	0.0	0	0	0	0	0	0.0	0	0	0	0	0
Province 1	Ilam	Chulachuli Rural Municipality	2.8	10	10	10	10	3	5.0	9	0	10	10	2
Province 1	Ilam	Deumai Municipality	2.6	25	25	25	22	10	1.4	18	0	18	25	0
Province 1	Ilam	Phakphokthum Rural Municipality	2.5	20	20	18	20	9	2.2	20	0	17	24	2
Province 1	Ilam	Ilam Municipality	2.7	22	23	22	17	15	2.0	24	1	17	27	4
Province 1	Ilam	Mai Municipality	2.7	29	29	29	17	13	5.3	26	0	7	28	0
Province 1	Ilam	Maijogmai Rural Municipality	2.8	21	23	22	24	17	2.6	23	0	22	23	12
Province 1	Ilam	Mangsebung Rural Municipality	2.3	15	15	15	11	2	1.5	14	0	12	14	2
Province 1	Ilam	Rong Rural Municipality	2.6	17	17	16	8	7	1.6	15	0	6	17	1
Province 1	Ilam	Sandakpur Rural Municipality	2.1	14	15	14	8	4	2.5	14	0	8	16	0
Province 1	Ilam	Suryodaya Municipality	2.4	37	37	35	30	13	2.2	30	2	26	39	4
Province 1	Jhapa	Arjundhara Municipality	2.7	10	10	9	9	7	2.4	11	0	8	11	6
Province 1	Jhapa	Barhadashi Rural Municipality	3.6	4	5	5	4	4	2.8	5	1	3	5	3
Province 1	Jhapa	Bhadrapur Municipality	2.8	10	10	10	10	10	2.0	11	0	10	11	4
Province 1	Jhapa	Birtamod Municipality	3.0	4	4	4	4	3	6.0	4	1	3	4	4
Province 1	Jhapa	Buddhashanti Rural Municipality	3.8	3	4	4	3	4	2.0	4	0	2	4	3
Province 1	Jhapa	Damak Municipality	2.3	1	1	1	3	1	4.0	3	0	3	3	0
Province 1	Jhapa	Gauradhaha Municipality	3.7	16	16	16	12	13	6.4	15	0	15	16	7
Province 1	Jhapa	Gauriganj Rural Municipality	3.3	18	17	16	18	7	2.0	17	1	18	18	2
Province 1	Jhapa	Haldibari Rural Municipality	4.0	7	7	7	7	7	5.1	7	0	4	7	7
Province 1	Jhapa	Jhapa Rural Municipality	3.4	10	10	9	11	8	2.1	11	0	10	11	6
Province 1	Jhapa	Kachankawal Rural Municipality	3.9	9	9	9	10	2	3.5	12	0	12	12	0
Province 1	Jhapa	Kamal Rural Municipality	3.4	4	3	3	5	3	1.3	5	0	5	5	0
Province 1	Jhapa	Kanakai Municipality	2.5	3	3	3	3	4	4.3	3	0	4	4	3
Province 1	Jhapa	Mechinagar Municipality	3.0	9	8	6	16	7	2.4	13	0	15	16	1
Province 1	Jhapa	Shivasatakshi Municipility	3.1	7	8	8	12	8	2.1	12	0	10	12	1
Province 1	Morang	Belbari Municipality	3.4	7	8	9	10	10	2.7	11	1	12	11	10
Province 1	Morang	Biratnagar Metropolitan City	2.6	7	7	8	16	4	2.5	18	2	15	17	2
Province 1	Morang	Budhiganga Rural Municipality	2.5	8	10	6	6	6	1.3	9	0	3	10	2
Province 1	Morang	Dhanapalthan Rural Municipality	2.6	0	0	0	15	0	0.0	12	0	16	15	0
Province 1	Morang	Gramthan Rural Municipality	3.1	10	10	10	4	5	2.0	11	0	6	9	5
Province 1	Morang	Jahada Rural Municipality	2.8	10	6	9	10	3	2.3	12	0	11	12	4
Province 1	Morang	Kanepokhari Rural Municipality	3.3	7	8	6	6	4	1.8	10	0	4	10	3

Annex 8.1: Infrastructure and governance details in all 1-8 public schools

Province	District	Local Level	Average buildings	SIP Update	Social Audit	Financial Audit	Electricity	Computer	Average Computers	Water	Library	Child Club	Toilet	Internet
Province 1	Morang	Katahari Rural Municipality	2.6	5	5	5	6	2	1.0	9	0	7	9	1
Province 1	Morang	Kerabari Rural Municipality	2.3	20	22	18	11	8	1.9	20	0	4	22	7
Province 1	Morang	Letang Municipality	2.3	11	14	12	8	5	3.6	12	0	13	15	7
Province 1	Morang	Miklajung Rural Municipality	2.3	22	22	22	3	5	2.2	21	0	7	21	4
Province 1	Morang	Pathari Shanishchare Municipality	3.5	7	7	7	6	2	1.0	7	0	4	8	1
Province 1	Morang	Rangeli Municipality	2.9	9	4	10	10	2	2.0	11	0	10	11	0
Province 1	Morang	Ratuwamai Municipality	3.0	15	11	16	19	8	3.1	25	0	18	24	8
Province 1	Morang	Sundarharaicha Municipality	2.3	15	15	15	12	7	2.0	17	0	12	16	5
Province 1	Morang	Sunwarshi Municipality	2.7	9	5	5	24	2	3.0	23	0	24	21	1
Province 1	Morang	Uralabari Municipality	3.0	3	3	3	1	3	3.0	3	0	1	3	2
Province 1	Sunsari	Barahkshetra Municipality	3.4	25	23	23	17	13	1.6	23	0	15	24	11
Province 1	Sunsari	Barju Rural Municipality	5.1	10	3	10	10	2	2.0	15	0	11	15	3
Province 1	Sunsari	Bhokraha Narsing Rural Municipality	2.4	4	2	4	12	4	1.3	15	0	13	15	2
Province 1	Sunsari	Dewanganj Rural Municipality	2.7	6	4	7	12	1	1.0	14	0	14	13	2
Province 1	Sunsari	Dharan Sub Metropolitan City	2.6	20	21	22	20	9	3.7	22	2	20	23	8
Province 1	Sunsari	Duhabi Municipality	4.2	8	6	8	9	2	1.5	9	0	9	10	4
Province 1	Sunsari	Gadhi Rural Municipality	3.4	7	5	7	14	2	1.5	13	1	14	13	1
Province 1	Sunsari	Harinagar Rural Municipality	2.9	12	13	13	10	3	1.7	13	0	9	13	9
Province 1	Sunsari	Inaruwa Municipality	3.9	11	6	13	13	2	1.5	15	0	17	17	1
Province 1	Sunsari	Itahari Sub Metropolitan City	3.1	8	8	8	7	6	2.3	9	0	8	9	3
Province 1	Sunsari	Koshi Rural Municipality	2.9	16	14	16	16	3	2.0	20	1	17	22	4
Province 1	Sunsari	Ramdhuni Municipality	3.1	12	11	9	11	5	2.8	12	0	11	12	3
Province 1	Dhankuta	Chaubise Rural Municipality	2.9	27	27	27	26	9	1.9	24	0	22	27	3
Province 1	Dhankuta	Chhathar Jorpati Rural Municipality	3.1	15	15	15	12	8	1.4	12	1	10	15	1
Province 1	Dhankuta	Dhankuta Municipality	2.9	21	21	21	16	7	1.7	19	1	20	21	3
Province 1	Dhankuta	Shahidbhumi Rural Municipality	2.4	25	26	26	25	5	1.8	22	2	25	25	0
Province 1	Dhankuta	Mahalaxmi Municipality	3.1	29	29	29	20	19	1.6	27	1	19	31	1
Province 1	Dhankuta	Pakhribas Municipality	3.0	17	17	16	16	8	2.4	14	1	16	17	1
Province 1	Dhankuta	Sangurigadhi Rural Municipality	2.4	31	31	30	31	17	1.6	31	5	30	32	0
Province 1	Terhathum	Aathrai Rural Municipality	2.0	34	35	35	26	17	1.1	33	0	29	33	7
Province 1	Terhathum	Chhathar Rural Municipality	2.6	30	30	29	30	14	1.6	26	0	30	30	2
Province 1	Terhathum	Laligurans Municipality	2.6	16	17	17	11	9	2.0	15	1	7	18	2
Province 1	Terhathum	Menchhayayem Rural Municipality	1.6	7	10	9	7	3	1.3	9	0	8	11	1
Province 1	Terhathum	Myanglung Municipality	2.7	14	14	13	6	2	5.0	13	0	11	15	0
Province 1	Terhathum	Phedap Rural Municipality	2.6	28	27	26	24	5	3.2	24	1	24	28	0
Province 1	Sankhuwasabha	Bhotkhola Rural Municipality	1.9	16	16	15	16	2	1.5	11	0	16	16	0
Province 1	Sankhuwasabha	Chainpur Municipality	2.1	26	29	27	29	16	1.9	22	0	32	32	1
Province 1	Sankhuwasabha	Chichila Rural Municipality	2.1	14	14	13	9	10	1.8	12	0	4	14	0
Province 1	Sankhuwasabha	Dharmadevi Municipality	1.8	21	21	21	13	8	1.4	18	0	6	21	5
Province 1	Sankhuwasabha	Khandbari Municipality	2.2	19	19	18	21	11	2.6	21	0	20	23	1
Province 1	Sankhuwasabha	Madi Municipality	2.4	20	20	20	18	13	2.1	17	1	16	20	3
Province 1	Sankhuwasabha	Makalu Rural Municipality	1.8	32	32	31	27	7	2.0	27	2	30	33	0
Province 1	Sankhuwasabha	Panchakhapan Municipality	2.1	10	11	9	10	3	2.0	14	0	14	16	0
Province 1	Sankhuwasabha	Sabhapokhari Rural Municipality	1.7	21	21	21	15	10	2.1	18	0	19	21	0
Province 1	Sankhuwasabha	Silichong Rural Municipality	2.1	25	25	25	13	14	1.4	21	1	10	25	0
Province 1	Bhojpur	Aamchowk Rural Municipality	2.3	24	23	23	26	4	1.8	26	2	26	28	0
Province 1	Bhojpur	Arun Rural Municipality	2.3	18	19	17	23	8	2.4	19	2	22	25	3
Province 1	Bhojpur	Bhojpur Municipality	2.4	26	26	25	23	7	1.6	19	3	22	27	2
Province 1	Bhojpur	Hatuwagadhi Rural Municipality	2.9	24	24	24	23	15	2.1	22	1	22	24	6
Province 1	Bhojpur	Pauwadungma Rural Municipality	2.8	23	23	22	18	12	1.9	12	0	20	22	0
Province 1	Bhojpur	Ramprasad Rai Rural Municipality	2.5	18	18	18	20	6	1.3	15	0	20	20	3
Province 1	Bhojpur	Salpasilichho Rural Municipality	2.3	26	26	25	17	3	2.7	19	0	15	24	0
Province 1	Bhojpur	Shadananda Municipality	2.0	38	39	39	37	10	2.5	38	1	34	45	1

Annex 8.1: Infrastructure and governance details in all 1-8 public schools

Province	District	Local Level	Average buildings	SIP Update	Social Audit	Financial Audit	Electricity	Computer	Average Computers	Water	Library	Child Club	Toilet	Internet
Province 1	Bhojpur	Temkemaiyung Rural Municipality	2.1	24	21	20	21	7	1.3	19	2	15	27	8
Province 1	Solukhumbu	Thulung Dudhkoshi Rural Municipality	2.6	29	28	27	22	8	1.4	28	1	26	31	1
Province 1	Solukhumbu	Mapya Dudhkoshi Rural Municipality	2.2	22	23	22	24	5	2.2	20	3	24	23	0
Province 1	Solukhumbu	Khumbupasanglahm Rural Municipality	3.0	8	8	7	8	5	3.6	8	0	8	8	1
Province 1	Solukhumbu	Likhupike Rural Municipality	1.5	15	15	15	15	3	1.7	9	1	15	15	1
Province 1	Solukhumbu	Mahakulung Rural Municipality	2.2	8	9	9	10	6	5.3	8	3	9	6	3
Province 1	Solukhumbu	Nechasalyan Rural Municipality	2.5	19	19	19	19	10	1.8	16	1	19	19	10
Province 1	Solukhumbu	Solududhakunda Municipality	2.2	33	33	31	35	18	4.3	34	6	35	35	0
Province 1	Solukhumbu	Sotang Rural Municipality	2.1	10	11	11	11	6	2.3	9	2	11	10	0
Province 1	Okhaldhunga	Champadevi Rural Municipality	1.7	24	24	24	26	5	1.8	20	0	26	24	0
Province 1	Okhaldhunga	Chisankhugadhi Rural Municipality	1.9	24	24	23	19	9	1.7	23	0	20	24	0
Province 1	Okhaldhunga	Khijidemba Rural Municipality	2.2	19	18	19	14	3	1.7	18	1	11	19	0
Province 1	Okhaldhunga	Likhu Rural Municipality	2.3	6	6	5	5	2	3.5	4	2	5	8	1
Province 1	Okhaldhunga	Manebhanjyang Rural Municipality	2.5	21	21	21	24	3	1.3	19	0	24	22	0
Province 1	Okhaldhunga	Molung Rural Municipality	2.5	18	21	18	16	9	1.2	20	1	18	24	0
Province 1	Okhaldhunga	Siddhicharan Municipality	2.1	31	31	31	27	3	2.3	25	1	29	31	0
Province 1	Okhaldhunga	Sunkoshi Rural Municipality	1.9	19	19	18	19	4	2.5	14	0	19	18	0
Province 1	Khotang	Aiselukharka Rural Municipality	2.1	26	26	26	25	6	1.0	19	0	25	25	0
Province 1	Khotang	Barahapokhari Rural Municipality	2.2	22	22	19	21	4	1.8	13	0	21	21	0
Province 1	Khotang	Diprung Chuichumma Rural Municipality	2.5	28	28	24	29	4	2.3	20	0	29	26	1
Province 1	Khotang	Halesi Tuwachung Municipality	1.9	58	60	60	59	6	2.3	35	0	59	58	0
Province 1	Khotang	Jantedhunga Rural Municipality	2.3	24	24	24	24	4	1.0	17	0	24	20	0
Province 1	Khotang	Kepilasagadhi Rural Municipality	2.0	20	23	21	12	3	1.0	18	2	11	23	0
Province 1	Khotang	Khotehang Rural Municipality	2.1	28	29	29	28	5	1.6	22	0	27	28	2
Province 1	Khotang	Rawa Besi Rural Municipality	1.8	12	13	13	14	4	2.8	9	1	14	13	0
Province 1	Khotang	Diktel Rupakot Majhuwagadhi Municipality	2.9	42	43	34	42	15	1.7	34	2	41	46	9
Province 1	Khotang	Sakela Rural Municipality	1.9	12	11	11	12	3	2.7	7	0	12	10	0
Province 1	Udayapur	Belaka Municipality	1.9	22	24	23	20	3	2.0	21	0	21	20	0
Province 1	Udayapur	Chaudandigadhi Municipality	2.8	17	17	17	14	7	2.0	17	0	14	17	3
Province 1	Udayapur	Katari Municipality	2.4	43	43	41	37	1	5.0	33	0	40	39	1
Province 1	Udayapur	Rautamai Rural Municipality	3.0	30	31	27	6	7	3.9	29	1	21	30	0
Province 1	Udayapur	Limchungbung Rural Municipality	2.4	21	21	21	14	1	2.0	18	0	19	21	0
Province 1	Udayapur	Tapli Rural Municipality	2.1	24	24	24	23	0	0.0	17	0	24	22	0
Province 1	Udayapur	Triyuga Municipality	2.9	25	25	25	14	6	2.5	23	0	21	25	2
Province 1	Udayapur	Udayapurgadhi Rural Municipality	2.5	29	30	29	24	1	1.0	28	1	28	30	2
Madhesh	Saptari	Agnisair Krishnasawaran Rural Municipality	3.8	3	0	1	5	0	0.0	4	0	5	4	2
Madhesh	Saptari	Rajgadh Rural Municipality	4.0	5	5	1	5	0	0.0	5	0	5	1	0
Madhesh	Saptari	Bishnupur Rural Municipality	2.0	4	3	2	4	0	0.0	4	0	5	3	1
Madhesh	Saptari	Bodebarsaien Municipality	3.6	17	14	12	17	2	1.0	15	1	14	17	6
Madhesh	Saptari	Chhinnamasta Rural Municipality	2.0	5	5	3	9	1	1.0	4	0	9	6	0
Madhesh	Saptari	Dakneshwori Municipality	3.8	2	1	0	5	0	0.0	4	0	5	5	0
Madhesh	Saptari	Hanumannagar Kankalini Municipality	3.4	15	12	13	12	1	1.0	17	0	9	16	1
Madhesh	Saptari	Kanchanroop Municipality	2.8	10	6	6	12	0	0.0	12	0	11	12	1
Madhesh	Saptari	Khadak Municipality	3.6	21	18	21	21	2	3.0	20	1	21	21	3
Madhesh	Saptari	Mahadeva Rural Municipality	3.6	11	5	10	10	0	0.0	12	0	8	12	3

Annex 8.1: Infrastructure and governance details in all 1-8 public schools

Province	District	Local Level	Average buildings	SIP Update	Social Audit	Financial Audit	Electricity	Computer	Average Computers	Water	Library	Child Club	Toilet	Internet
Madhesh	Saptari	Rajbiraj Municipality	2.5	3	4	2	7	0	0.0	5	0	7	2	0
Madhesh	Saptari	Rupani Rural Municipality	4.0	1	1	1	2	0	0.0	2	0	2	1	0
Madhesh	Saptari	Saptakoshi Municipality	2.0	2	1	2	1	1	10.0	2	0	0	2	1
Madhesh	Saptari	Shambhunath Municipality	3.5	8	7	5	7	0	0.0	7	0	7	8	1
Madhesh	Saptari	Surunga Municipality	3.1	12	13	13	14	6	1.5	16	0	12	14	5
Madhesh	Saptari	Tilathi Koiladi Rural Municipality	2.9	8	5	8	10	0	0.0	10	0	10	10	1
Madhesh	Saptari	Tirahut Rural Municipality	2.9	7	0	5	8	1	1.0	8	0	8	7	0
Madhesh	Saptari	Balan Bihul Rural Municipality	2.9	3	2	1	8	0	0.0	8	0	8	8	0
Madhesh	Siraha	Arnama Rural Municipality	2.7	5	4	5	7	1	1.0	7	2	7	7	0
Madhesh	Siraha	Aurahi Rural Municipality	2.7	7	4	4	8	0	0.0	8	0	8	8	0
Madhesh	Siraha	Bariyarpatti Rural Municipality	2.5	13	6	9	17	0	0.0	15	0	17	14	0
Madhesh	Siraha	Bhagawanpur Rural Municipality	1.6	8	10	10	10	1	1.0	8	0	10	7	1
Madhesh	Siraha	Bishnupur Rural Municipality	3.7	4	3	3	9	1	1.0	8	0	9	8	0
Madhesh	Siraha	Dhangadhimai Municipality	3.1	11	11	11	17	4	1.0	16	0	17	15	2
Madhesh	Siraha	Golbazar Municipality	2.7	17	16	17	20	1	1.0	17	0	20	18	1
Madhesh	Siraha	Kalyanpur Municipality	2.9	7	4	11	18	1	1.0	18	0	18	17	0
Madhesh	Siraha	Karjanha Municipality	3.4	5	7	9	9	0	0.0	11	0	10	11	0
Madhesh	Siraha	Lahan Municipality	3.4	37	36	36	39	1	2.0	37	0	39	36	0
Madhesh	Siraha	Laxmipur Patari Rural Municipality	3.1	9	9	9	10	0	0.0	10	0	10	9	0
Madhesh	Siraha	Mirchaiya Municipality	3.5	11	13	14	19	2	1.0	18	1	19	15	1
Madhesh	Siraha	Naraha Rural Municipality	2.8	8	6	7	10	0	0.0	9	1	10	10	1
Madhesh	Siraha	Navarajpur Rural Municipality	2.6	10	7	10	15	2	3.0	14	0	15	12	1
Madhesh	Siraha	Sakhuwanankarkatti Rural Municipality	2.8	10	11	11	13	0	0.0	12	0	13	13	3
Madhesh	Siraha	Siraha Municipality	2.8	19	19	22	31	0	0.0	30	0	31	30	0
Madhesh	Siraha	Sukhipur Municipality	2.5	10	8	10	14	0	0.0	14	0	14	12	0
Madhesh	Dhanusha	Aurahi Rural Municipality	0.0	0	0	0	1	0	0.0	1	0	1	1	0
Madhesh	Dhanusha	Bateswor Rural Municipality	5.0	0	0	0	1	0	0.0	0	0	1	1	0
Madhesh	Dhanusha	Bideha Municipality	2.0	1	1	1	1	0	0.0	1	0	1	1	0
Madhesh	Dhanusha	Kshireshwornath Municipality	4.0	0	1	1	1	0	0.0	2	0	1	2	0
Madhesh	Dhanusha	Dhanauji Rural Municipality	0.0	0	0	0	0	0	0.0	0	0	0	0	0
Madhesh	Dhanusha	Dhanusadham Municipality	4.0	4	6	11	11	1	1.0	10	2	11	10	0
Madhesh	Dhanusha	Ganeshman Charnath Municipality	3.6	7	8	7	8	0	0.0	8	1	7	7	1
Madhesh	Dhanusha	Hanspur Municipality	3.7	2	0	2	7	0	0.0	7	0	7	5	0
Madhesh	Dhanusha	Janaknandini Rural Municipality	5.0	0	1	2	2	0	0.0	1	0	2	1	0
Madhesh	Dhanusha	Janakpurdham Sub Metropolitan City	2.3	1	1	3	6	0	0.0	5	0	6	4	0
Madhesh	Dhanusha	Kamala Municipality	5.5	2	2	2	2	0	0.0	2	0	2	2	0
Madhesh	Dhanusha	Laxminiya Rural Municipality	1.7	3	5	4	1	0	0.0	3	0	2	3	0
Madhesh	Dhanusha	Mithila Bihari Rural Municipality	3.0	0	0	1	2	1	5.0	1	0	2	1	1
Madhesh	Dhanusha	Mithila Municipality	3.1	7	4	10	13	3	2.0	10	0	12	13	9
Madhesh	Dhanusha	Mukhiyapatti Musaharniya Rural Municipality	4.3	0	0	0	5	0	0.0	4	0	5	5	0
Madhesh	Dhanusha	Nagarain Municipality	4.0	2	2	2	2	0	0.0	3	0	3	3	2
Madhesh	Dhanusha	Sabaila Municipality	3.0	10	9	8	14	2	4.5	11	2	12	14	0
Madhesh	Dhanusha	Sahidnagar Municipality	3.2	9	10	12	14	2	1.0	16	0	11	15	3
Madhesh	Mahottari	Aurahi Municipality	0.0	0	0	0	0	0	0.0	0	0	0	0	0
Madhesh	Mahottari	Balwa Municipality	0.0	0	0	0	0	0	0.0	0	0	0	0	0
Madhesh	Mahottari	Bardibas Municipality	0.0	0	0	0	0	0	0.0	0	0	0	0	0
Madhesh	Mahottari	Bhangaha Municipality	0.0	0	0	0	0	0	0.0	0	0	0	0	0
Madhesh	Mahottari	Ekdara Rural Municipality	0.0	0	0	0	0	0	0.0	0	0	0	0	0
Madhesh	Mahottari	Gaushala Municipality	0.0	0	0	0	0	0	0.0	0	0	0	0	0
Madhesh	Mahottari	Jaleswor Municipality	0.0	0	0	0	0	0	0.0	0	0	0	0	0
Madhesh	Mahottari	Loharpatti Municipality	0.0	0	0	0	0	0	0.0	0	0	0	0	0
Madhesh	Mahottari	Mahottari Rural Municipality	0.0	0	0	0	0	0	0.0	0	0	0	0	0
Madhesh	Mahottari	Manara Sisawa Municipality	0.0	0	0	0	0	0	0.0	0	0	0	0	0
Madhesh	Mahottari	Matihani Municipality	0.0	0	0	0	0	0	0.0	0	0	0	0	0
Madhesh	Mahottari	Pipra Rural Municipality	0.0	0	0	0	0	0	0.0	0	0	0	0	0
Madhesh	Mahottari	Ramgopalpur Municipality	0.0	0	0	0	0	0	0.0	0	0	0	0	0
Madhesh	Mahottari	Samsi Rural Municipality	0.0	0	0	0	0	0	0.0	0	0	0	0	0

Annex 8.1: Infrastructure and governance details in all 1-8 public schools

Province	District	Local Level	Average buildings	SIP Update	Social Audit	Financial Audit	Electricity	Computer	Average Computers	Water	Library	Child Club	Toilet	Internet
Madhesh	Mahottari	Sonama Rural Municipality	0.0	0	0	0	0	0	0.0	0	0	0	0	0
Madhesh	Sarlahi	Bagmati Municipality	2.8	15	18	17	13	4	2.8	17	3	3	18	4
Madhesh	Sarlahi	Balara Municipality	2.1	1	1	0	7	0	0.0	6	0	7	6	0
Madhesh	Sarlahi	Barahathawa Municipality	1.7	9	7	9	24	0	0.0	18	0	22	20	1
Madhesh	Sarlahi	Basbariya Rural Municipality	1.4	2	2	2	4	0	0.0	5	0	4	4	0
Madhesh	Sarlahi	Bishnu Rural Municipality	2.0	2	1	2	3	0	0.0	3	0	3	3	1
Madhesh	Sarlahi	Brahmapuri Rural Municipality	4.0	4	2	2	5	1	1.0	5	0	5	5	1
Madhesh	Sarlahi	Chakraghatta Rural Municipality	5.0	0	2	0	1	1	1.0	1	0	1	1	1
Madhesh	Sarlahi	Chandranagar Rural Municipality	2.2	2	1	1	11	0	0.0	9	0	11	11	0
Madhesh	Sarlahi	Dhankaul Rural Municipality	2.2	1	1	2	7	1	1.0	7	0	7	6	0
Madhesh	Sarlahi	Godaita Municipality	3.2	7	8	9	13	0	0.0	13	0	13	12	0
Madhesh	Sarlahi	Haripur Municipality	4.5	4	4	3	5	0	0.0	4	0	5	4	0
Madhesh	Sarlahi	Haripurwa Municipality	1.0	4	1	3	6	0	0.0	5	0	6	5	0
Madhesh	Sarlahi	Harion Municipality	2.8	11	12	11	11	4	1.3	13	3	6	14	8
Madhesh	Sarlahi	Ishworpur Municipality	3.3	5	6	7	16	3	1.3	16	3	17	16	1
Madhesh	Sarlahi	Kabilasi Municipality	3.8	2	1	1	5	0	0.0	2	1	6	6	0
Madhesh	Sarlahi	Kaudena Rural Municipality	2.2	4	5	7	9	0	0.0	9	0	9	9	0
Madhesh	Sarlahi	Lalbandi Municipality	2.4	5	6	3	23	2	1.5	11	0	23	13	0
Madhesh	Sarlahi	Malangwa Municipality	1.6	4	6	5	6	1	1.0	5	0	5	5	0
Madhesh	Sarlahi	Parsa Rural Municipality	0.0	0	0	0	0	0	0.0	0	0	0	0	0
Madhesh	Sarlahi	Ramnagar Rural Municipality	4.0	0	0	0	3	0	0.0	3	0	3	3	0
Madhesh	Rautahat	Baudhimai Municipality	2.7	2	4	6	10	1	1.0	9	0	10	9	1
Madhesh	Rautahat	Brindaban Municipality	1.5	1	1	0	6	0	0.0	0	0	7	2	0
Madhesh	Rautahat	Chandrapur Municipality	2.9	9	7	8	19	10	1.5	16	0	19	18	1
Madhesh	Rautahat	Debahi Gonahi Municipality	2.7	1	1	0	4	0	0.0	2	0	4	3	0
Madhesh	Rautahat	Durga Bhagawati Rural Municipality	2.3	0	0	0	9	1	1.0	9	0	9	9	0
Madhesh	Rautahat	Gadhimai Municipality	3.6	1	2	2	6	0	0.0	6	0	6	6	0
Madhesh	Rautahat	Garuda Municipality	2.4	7	4	7	12	1	1.0	13	0	1	13	10
Madhesh	Rautahat	Gaur Municipality	2.3	2	3	2	4	1	1.0	3	1	3	3	0
Madhesh	Rautahat	Gujara Municipality	3.3	3	2	3	4	0	0.0	5	0	3	5	0
Madhesh	Rautahat	Ishanath Municipality	3.4	4	4	4	7	0	0.0	6	0	7	9	0
Madhesh	Rautahat	Katahariya Municipality	2.0	3	0	2	12	0	0.0	10	0	12	11	0
Madhesh	Rautahat	Madav Narayan Municipality	4.0	4	4	4	6	0	0.0	6	0	7	7	0
Madhesh	Rautahat	Maulapur Municipality	3.0	1	0	0	2	0	0.0	3	0	2	3	0
Madhesh	Rautahat	Paroha Municipality	2.0	1	4	6	7	1	2.0	9	0	7	6	1
Madhesh	Rautahat	Phatuwa Bijayapur Municipality	3.0	0	0	0	6	0	0.0	2	0	6	2	0
Madhesh	Rautahat	Rajdevi Municipality	1.7	1	1	1	8	0	0.0	5	0	8	8	0
Madhesh	Rautahat	Rajpur Municipality	1.5	1	2	2	6	0	0.0	3	0	6	3	0
Madhesh	Rautahat	Yamunamai Rural Municipality	1.0	1	1	1	2	0	0.0	2	0	2	2	0
Madhesh	Bara	Aadarsha Kotwal Rural Municipality	7.3	1	0	2	5	0	0.0	4	0	5	4	0
Madhesh	Bara	Baragadi Rural Municipality	3.5	6	6	8	9	0	0.0	8	0	9	8	0
Madhesh	Bara	Bishrampur Rural Municipality	2.7	0	0	2	4	0	0.0	4	0	4	3	0
Madhesh	Bara	Devtal Rural Municipality	1.7	1	0	1	7	0	0.0	6	0	7	7	0
Madhesh	Bara	Jeetpursimara Sub Metropolitan City	2.4	8	2	9	21	2	1.0	20	0	21	20	5
Madhesh	Bara	Kalaiya Sub Metropolitan City	2.2	25	10	23	38	1	1.0	31	2	38	32	0
Madhesh	Bara	Karaiyamai Rural Municipality	2.7	8	9	11	12	4	1.0	12	1	13	10	1
Madhesh	Bara	Kolhabi Municipality	3.3	9	9	8	8	0	0.0	9	0	9	8	0
Madhesh	Bara	Mahagadhimai Municipality	2.1	8	3	14	24	1	6.0	24	0	24	23	0
Madhesh	Bara	Nijgadh Municipality	3.2	5	4	5	9	6	4.0	8	4	8	9	2
Madhesh	Bara	Pachrauta Piparpati Municipality	3.1	7	7	9	17	0	0.0	14	0	17	15	1
Madhesh	Bara	Parwanipur Rural Municipality	1.0	0	0	1	2	0	0.0	1	0	2	2	0
Madhesh	Bara	Pheta Rural Municipality	2.8	3	2	7	12	0	0.0	11	2	12	12	0
Madhesh	Bara	Prasauni Rural Municipality	2.5	1	0	1	4	1	1.0	3	0	4	4	1
Madhesh	Bara	Simroungadh Municipality	2.7	11	2	5	23	1	1.0	18	0	23	20	0
Madhesh	Bara	Subarna Rural Municipality	2.4	7	4	13	16	0	0.0	15	0	16	15	0
Madhesh	Parsa	Bahudarmai Municipality	2.3	2	1	5	8	1	3.0	5	0	8	8	0
Madhesh	Parsa	Bindabasini Rural Municipality	2.1	3	3	3	10	0	0.0	7	0	10	4	0

Annex 8.1: Infrastructure and governance details in all 1-8 public schools

Province	District	Local Level	Average buildings	SIP Update	Social Audit	Financial Audit	Electricity	Computer	Average Computers	Water	Library	Child Club	Toilet	Internet
Madhesh	Parsa	Birgunj Metropolitan City	2.6	17	13	17	41	3	1.3	29	0	42	32	1
Madhesh	Parsa	Chhipaharmai Rural Municipality	3.4	2	1	3	8	0	0.0	5	0	8	7	0
Madhesh	Parsa	Dhobini Rural Municipality	7.9	3	2	4	8	3	1.0	10	0	8	9	0
Madhesh	Parsa	Jaganathpur Rural Municipality	2.1	13	11	13	22	1	1.0	17	0	22	20	0
Madhesh	Parsa	Jira Bhawani Rural Municipality	2.2	12	10	10	17	0	0.0	16	0	17	15	0
Madhesh	Parsa	Kalikamai Rural Municipality	3.5	2	1	1	5	2	1.0	3	0	5	4	0
Madhesh	Parsa	Pakahamainpur Rural Municipality	1.7	0	0	0	9	0	0.0	6	0	9	8	0
Madhesh	Parsa	Parsagadi Municipality	1.7	13	13	13	12	0	0.0	13	0	13	13	0
Madhesh	Parsa	Paterwasugauli Rural Municipality	2.2	12	12	11	11	1	1.0	13	0	11	9	0
Madhesh	Parsa	Pokhariya Municipality	3.1	4	4	4	16	0	0.0	13	1	16	12	0
Madhesh	Parsa	Sakhuwa Prasauni Rural Municipality	2.7	12	10	11	15	1	1.0	16	0	16	16	0
Madhesh	Parsa	Thori Rural Municipality	2.8	9	9	9	10	5	6.8	10	0	10	9	2
Bagmati	Sindhuli	Dudhauli Municipality	2.3	38	42	39	22	8	1.6	35	0	29	40	3
Bagmati	Sindhuli	Ghanglekh Rural Municipality	1.8	21	21	21	26	5	1.0	17	0	26	23	0
Bagmati	Sindhuli	Golanjor Rural Municipality	1.9	40	41	29	41	1	1.0	35	0	41	41	0
Bagmati	Sindhuli	Hariharpurgadhi Rural Municipality	2.1	27	30	22	28	2	2.0	24	0	31	31	0
Bagmati	Sindhuli	Kamalamai Municipality	2.3	42	43	39	29	15	1.1	39	0	25	42	5
Bagmati	Sindhuli	Marin Rural Municipality	1.8	20	20	20	21	1	1.0	15	0	21	21	1
Bagmati	Sindhuli	Phikkal Rural Municipality	2.0	20	21	18	27	2	2.0	24	1	28	27	1
Bagmati	Sindhuli	Sunkoshi Rural Municipality	2.2	19	18	15	23	3	1.3	15	0	23	20	0
Bagmati	Sindhuli	Tinpatan Rural Municipality	2.0	56	56	48	27	1	4.0	42	0	28	54	14
Bagmati	Ramechhap	Doramba Rural Municipality	2.2	23	23	22	17	8	1.6	16	0	20	20	0
Bagmati	Ramechhap	Gokulganga Rural Municipality	2.3	16	15	15	16	7	2.3	12	0	16	14	1
Bagmati	Ramechhap	Khadadevi Rural Municipality	2.2	29	29	27	24	7	2.0	19	0	25	25	5
Bagmati	Ramechhap	Likhu Tamakosh Rural Municipality	2.2	26	26	25	25	4	2.0	20	1	24	26	0
Bagmati	Ramechhap	Manthali Municipality	2.5	34	34	33	25	16	2.3	21	3	28	34	3
Bagmati	Ramechhap	Ramechhap Municipality	2.1	33	33	33	32	8	1.9	22	1	31	32	0
Bagmati	Ramechhap	Sunapati Rural Municipality	1.9	17	17	16	17	4	1.5	10	1	17	16	0
Bagmati	Ramechhap	Umakunda Rural Municipality	1.8	26	26	26	25	9	1.4	23	0	25	24	1
Bagmati	Dolakha	Baiteshwor Rural Municipality	2.5	10	10	9	10	7	2.3	8	0	10	9	0
Bagmati	Dolakha	Bhimeshwor Municipality	2.7	20	21	21	12	9	2.4	15	4	7	18	3
Bagmati	Dolakha	Bigu Rural Municipality	2.1	21	21	20	23	3	1.0	15	1	23	17	0
Bagmati	Dolakha	Gaurishankar Rural Municipality	1.7	32	33	32	34	13	2.3	30	0	34	31	0
Bagmati	Dolakha	Jiri Municipality	3.0	18	18	18	18	14	1.6	15	1	18	18	5
Bagmati	Dolakha	Kalinchok Rural Municipality	1.9	22	22	20	24	0	0.0	10	1	24	16	0
Bagmati	Dolakha	Melung Rural Municipality	2.5	17	17	16	17	6	3.5	12	0	17	16	0
Bagmati	Dolakha	Sailung Rural Municipality	2.1	15	15	14	14	8	2.5	13	1	14	13	0
Bagmati	Dolakha	Tamakoshi Rural Municipality	2.2	12	12	12	7	2	1.5	11	0	8	12	1
Bagmati	Sindhupalchok	Balefi Rural Municipality	1.8	10	10	9	10	3	2.7	9	1	10	10	0
Bagmati	Sindhupalchok	Barhabise Municipality	1.8	29	30	27	18	9	2.8	22	2	29	27	2
Bagmati	Sindhupalchok	Bhotekoshi Rural Municipality	1.8	16	16	16	11	6	1.3	13	0	10	16	1
Bagmati	Sindhupalchok	Chautara Sangachokgadhi Municipality	2.3	28	27	22	34	12	3.0	22	0	34	28	0
Bagmati	Sindhupalchok	Helambu Rural Municipality	2.2	15	16	13	16	8	1.8	13	0	15	14	1
Bagmati	Sindhupalchok	Indrawati Rural Municipality	2.2	23	24	20	18	12	3.7	20	1	24	18	2
Bagmati	Sindhupalchok	Jugal Rural Municipality	1.4	17	16	11	21	2	4.0	15	0	22	20	0
Bagmati	Sindhupalchok	Lisankhu Pakhar Rural Municipality	1.9	10	10	10	11	2	1.0	7	1	10	9	0
Bagmati	Sindhupalchok	Melamchi Municipality	2.4	32	31	28	33	25	2.6	28	7	32	30	2
Bagmati	Sindhupalchok	Panchpokhari Thangpal Rural Municipality	2.8	12	13	13	13	11	1.6	8	1	13	13	4
Bagmati	Sindhupalchok	Sunkoshi Rural Municipality	2.1	20	20	19	19	7	1.9	20	2	20	19	2

Annex 8.1: Infrastructure and governance details in all 1-8 public schools

Province	District	Local Level	Average buildings	SIP Update	Social Audit	Financial Audit	Electricity	Computer	Average Computers	Water	Library	Child Club	Toilet	Internet
Bagmati	Sindhupalchok	Tripurasundari Rural Municipality	1.5	18	18	18	11	11	1.3	14	1	15	17	4
Bagmati	Kavrepalanchok	Banepa Municipality	2.1	5	6	6	6	6	30.0	7	3	7	8	4
Bagmati	Kavrepalanchok	Bethanchowk Rural Municipality	2.4	14	14	13	15	11	1.5	14	3	15	16	0
Bagmati	Kavrepalanchok	Bhumlu Rural Municipality	1.9	24	25	22	26	6	2.2	20	2	23	28	0
Bagmati	Kavrepalanchok	Chaurideurali Rural Municipality	2.2	11	12	11	13	4	2.0	8	3	13	12	0
Bagmati	Kavrepalanchok	Dhulikhel Municipality	2.5	8	8	8	8	3	1.7	5	2	8	8	1
Bagmati	Kavrepalanchok	Khanikhola Rural Municipality	1.7	20	22	17	21	0	0.0	18	1	21	23	0
Bagmati	Kavrepalanchok	Mahabharat Rural Municipality	1.8	32	32	27	29	2	1.5	28	0	31	26	0
Bagmati	Kavrepalanchok	Mandandeupur Municipality	2.7	15	15	15	17	13	1.9	17	5	16	17	0
Bagmati	Kavrepalanchok	Namobuddha Municipality	2.6	25	25	25	18	11	1.6	19	7	19	25	2
Bagmati	Kavrepalanchok	Panauti Municipality	2.3	9	7	6	10	4	4.0	7	4	9	8	1
Bagmati	Kavrepalanchok	Panchkhal Municipality	2.8	15	16	15	16	6	3.7	16	7	17	18	1
Bagmati	Kavrepalanchok	Roshi Rural Municipality	2.1	44	44	43	41	16	1.4	41	2	42	39	0
Bagmati	Kavrepalanchok	Temal Rural Municipality	2.4	21	20	19	22	12	3.8	18	11	22	22	0
Bagmati	Lalitpur	Bagmati Rural Municipality	2.2	29	28	28	28	7	1.4	27	0	29	29	0
Bagmati	Lalitpur	Godawari Municipality	3.1	11	12	11	13	6	2.5	12	6	12	14	2
Bagmati	Lalitpur	Konjyosom Rural Municipality	3.0	5	5	5	5	3	1.0	4	0	3	5	1
Bagmati	Lalitpur	Lalitpur Sub Metropolitan City	1.3	5	5	5	6	2	4.0	5	4	6	6	2
Bagmati	Lalitpur	Mahalaxmi Municipality	4.0	0	0	0	1	0	0.0	1	1	1	1	0
Bagmati	Lalitpur	Mahankal Rural Municipality	2.0	14	14	14	14	8	1.4	13	2	14	13	10
Bagmati	Bhaktapur	Bhaktapur Municipality	1.1	5	4	3	9	5	4.8	8	3	9	10	1
Bagmati	Bhaktapur	Changunarayan Municipality	2.4	7	7	6	8	4	3.5	5	4	8	7	0
Bagmati	Bhaktapur	Madhyapur Thimi Municipality	1.7	2	1	1	5	2	4.0	5	1	6	5	0
Bagmati	Bhaktapur	Suryabinayak Municipality	1.8	12	13	11	13	7	2.4	10	1	13	14	3
Bagmati	Kathmandu	Budhanilkantha Municipality	3.7	2	2	2	3	2	7.5	3	1	3	3	1
Bagmati	Kathmandu	Chandragiri Municipality	7.8	2	2	3	4	0	0.0	3	0	3	4	1
Bagmati	Kathmandu	Dakshinkali Municipality	1.7	2	1	1	3	3	1.0	2	1	2	3	0
Bagmati	Kathmandu	Gokarneshwor Municipality	1.0	0	0	0	2	0	0.0	2	0	2	2	0
Bagmati	Kathmandu	Kageshwori Manahara Municipality	2.0	4	3	3	6	2	1.5	5	2	6	4	1
Bagmati	Kathmandu	Kathmandu Metropolitan City	1.6	2	3	2	5	4	8.3	5	3	4	4	1
Bagmati	Kathmandu	Kirtipur Municipality	1.0	2	1	2	2	3	5.3	3	2	4	3	1
Bagmati	Kathmandu	Nagarjun Municipality	2.0	2	2	3	3	1	2.0	4	1	3	4	1
Bagmati	Kathmandu	Shankharapur Municipality	2.9	7	7	6	8	7	1.7	8	2	8	9	6
Bagmati	Kathmandu	Tarakeshwor Municipality	3.5	5	5	5	6	6	1.7	5	4	6	6	4
Bagmati	Kathmandu	Tokha Municipality	0.0	0	0	0	0	0	0.0	0	0	0	0	0
Bagmati	Nuwakot	Belkotgadhi Municipality	2.0	12	11	10	16	4	1.3	9	1	16	12	1
Bagmati	Nuwakot	Bidur Municipality	2.9	16	17	15	21	9	2.6	22	3	21	26	3
Bagmati	Nuwakot	Dupcheshwar Rural Municipality	1.5	27	28	28	27	6	1.2	24	1	24	28	0
Bagmati	Nuwakot	Kakani Rural Municipality	2.2	19	19	19	16	13	1.2	15	2	9	14	11
Bagmati	Nuwakot	Kispang Rural Municipality	2.0	8	5	6	9	9	1.7	7	0	9	9	1
Bagmati	Nuwakot	Likhu Rural Municipality	2.2	10	11	11	10	10	3.0	8	2	7	10	1
Bagmati	Nuwakot	Myagang Rural Municipality	2.0	9	9	9	4	6	1.0	9	1	3	9	3
Bagmati	Nuwakot	Panchakanya Rural Municipality	2.1	10	11	10	12	2	1.0	10	0	12	11	0
Bagmati	Nuwakot	Shivapuri Rural Municipality	1.6	18	18	16	21	4	1.8	19	2	15	21	1
Bagmati	Nuwakot	Suryagadhi Rural Municipality	2.3	13	17	14	10	5	1.0	11	3	4	15	4
Bagmati	Nuwakot	Tadi Rural Municipality	2.1	16	18	17	7	6	1.2	12	2	6	16	2
Bagmati	Nuwakot	Tarkeshwar Rural Municipality	1.8	9	11	11	15	3	3.7	12	0	12	13	3
Bagmati	Rasuwa	Gosaikunda Rural Municipality	1.4	3	2	2	8	3	4.7	6	1	8	6	0
Bagmati	Rasuwa	Kalika Rural Municipality	2.1	7	7	6	7	6	3.0	6	1	6	6	5
Bagmati	Rasuwa	Naukunda Rural Municipality	1.5	13	13	12	16	7	1.4	11	1	17	13	0
Bagmati	Rasuwa	Aamachhodingmo Rural Municipality	2.0	3	3	3	5	1	3.0	5	0	5	6	0
Bagmati	Rasuwa	Uttargaya Rural Municipality	1.3	11	11	9	12	10	2.6	10	0	12	12	5

Annex 8.1: Infrastructure and governance details in all 1-8 public schools

Province	District	Local Level	Average buildings	SIP Update	Social Audit	Financial Audit	Electricity	Computer	Average Computers	Water	Library	Child Club	Toilet	Internet
Bagmati	Dhading	Benighat Rorang Rural Municipality	1.9	27	32	26	43	9	1.6	38	10	43	43	1
Bagmati	Dhading	Dhunibesi Municipality	1.7	9	9	6	13	5	6.0	9	3	12	13	2
Bagmati	Dhading	Gajuri Rural Municipality	1.9	8	9	14	24	1	1.0	20	8	24	23	0
Bagmati	Dhading	Galchi Rural Municipality	1.6	3	9	5	19	10	1.0	16	5	20	19	0
Bagmati	Dhading	Gangjamuna Rural Municipality	2.4	29	29	23	29	9	1.3	27	5	29	28	0
Bagmati	Dhading	Jwalamukhi Rural Municipality	2.4	12	13	12	13	4	1.0	9	8	14	14	0
Bagmati	Dhading	Khaniyabash Rural Municipality	2.7	18	19	17	14	7	2.4	19	6	14	20	1
Bagmati	Dhading	Netrawati Dabjong Rural Municipality	1.9	10	10	9	9	8	3.4	9	5	9	10	0
Bagmati	Dhading	Nilkantha Municipality	2.3	38	38	35	40	11	1.8	33	20	37	38	0
Bagmati	Dhading	Rubi Valley Rural Municipality	2.0	14	14	14	12	5	2.8	11	3	13	14	0
Bagmati	Dhading	Siddhalek Rural Municipality	2.3	28	32	27	21	15	2.9	22	13	22	32	10
Bagmati	Dhading	Thakre Rural Municipality	1.8	16	16	14	21	16	2.6	22	9	22	22	2
Bagmati	Dhading	Tripura sundari Rural Municipality	1.9	10	10	8	11	6	1.7	8	4	11	11	1
Bagmati	Makwanpur	Bagmati Rural Municipality	2.6	31	31	31	29	5	1.0	29	1	23	32	4
Bagmati	Makwanpur	Bakaiya Rural Municipality	2.7	49	47	49	23	5	3.0	39	3	26	50	4
Bagmati	Makwanpur	Bhimphedi Rural Municipality	2.1	32	32	32	30	3	1.0	30	4	30	30	0
Bagmati	Makwanpur	Hetauda Sub Metropolitan City	2.2	22	22	22	22	8	3.5	18	2	19	21	2
Bagmati	Makwanpur	Indrasarowar Rural Municipality	2.2	14	14	12	5	8	2.3	12	2	9	12	2
Bagmati	Makwanpur	Kailash Rural Municipality	2.1	37	36	36	20	2	1.0	30	0	15	37	0
Bagmati	Makwanpur	Makawanpurgadhi Rural Municipality	2.1	16	17	16	18	4	2.0	15	1	18	17	0
Bagmati	Makwanpur	Manahari Rural Municipality	2.8	17	17	17	12	10	1.8	17	3	9	18	1
Bagmati	Makwanpur	Raksirang Rural Municipality	2.2	32	32	32	26	2	1.0	28	1	26	32	1
Bagmati	Makwanpur	Thaha Municipality	2.2	30	32	31	28	8	2.4	29	8	30	32	3
Bagmati	Chitwan	Bharatpur Metropolitan City	3.0	41	41	41	38	14	2.0	39	11	40	41	11
Bagmati	Chitwan	Ichchhyakamana Rural Municipality	2.3	32	32	31	30	3	4.3	31	1	30	31	4
Bagmati	Chitwan	Kalika Municipality	2.6	17	17	16	17	7	1.1	17	0	18	18	0
Bagmati	Chitwan	Khairahani Municipality	4.1	14	14	14	12	12	3.8	13	1	11	14	10
Bagmati	Chitwan	Madi Municipality	3.2	20	20	19	17	9	4.0	20	6	17	20	7
Bagmati	Chitwan	Rapti Municipality	3.3	31	31	31	26	12	4.6	27	5	27	31	10
Bagmati	Chitwan	Ratnangar Municipality	4.3	7	7	7	7	6	4.2	7	1	7	6	1
Gandaki	Gorkha	Aarughat Rural Municipality	2.2	19	19	19	19	1	10.0	13	1	19	19	0
Gandaki	Gorkha	Ajirkot Rural Municipality	2.5	16	16	16	14	9	4.4	14	2	14	16	0
Gandaki	Gorkha	Bhimsen Thapa Rural Municipality	2.2	10	10	9	12	4	1.0	9	1	11	13	0
Gandaki	Gorkha	Chumanuwari Rural Municipality	2.1	13	9	6	13	3	4.3	11	1	13	15	0
Gandaki	Gorkha	Dharche Rural Municipality	1.9	8	7	7	9	1	1.0	8	0	8	8	1
Gandaki	Gorkha	Gandaki Rural Municipality	2.0	21	22	20	23	10	1.7	19	4	22	22	1
Gandaki	Gorkha	Gorkha Municipality	2.2	14	18	16	19	7	1.3	18	4	17	23	0
Gandaki	Gorkha	Palungtar Municipality	2.1	18	18	18	22	12	1.8	19	0	22	23	3
Gandaki	Gorkha	Sahid Lakhan Rural Municipality	2.2	13	14	9	18	10	2.4	26	4	16	25	6
Gandaki	Gorkha	Siranchowk Rural Municipality	2.0	20	22	19	15	9	1.2	22	4	11	23	5
Gandaki	Gorkha	Barpak Sulikot Rural Municipality	2.4	14	14	14	18	4	2.3	13	1	18	17	1
Gandaki	Lamjung	Besishahar Municipality	2.2	32	32	32	29	9	2.6	27	14	30	31	4
Gandaki	Lamjung	Dordi Rural Municipality	1.9	33	33	31	33	7	1.7	26	5	33	28	0
Gandaki	Lamjung	Dudhpokhari Rural Municipality	1.9	11	13	12	18	5	4.8	15	6	19	16	0
Gandaki	Lamjung	Kwholasothar Rural Municipality	2.4	20	20	19	15	5	1.4	20	7	14	20	1
Gandaki	Lamjung	Madhya Nepal Municipality	2.6	23	21	23	25	10	2.8	22	9	22	26	4
Gandaki	Lamjung	Marsyangdi Rural Municipality	2.0	28	29	29	29	8	1.9	27	10	26	31	2
Gandaki	Lamjung	Rainas Municipality	2.9	11	11	11	20	7	2.4	17	14	21	20	0
Gandaki	Lamjung	Sundarbazar Municipality	2.7	21	22	20	19	9	2.4	18	8	19	22	1
Gandaki	Tanahu	Aanbookhaireni Rural Municipality	1.9	20	20	21	19	7	2.3	19	2	16	20	1
Gandaki	Tanahu	Bandipur Rural Municipality	2.1	21	20	20	21	4	1.3	19	4	21	21	0

Annex 8.1: Infrastructure and governance details in all 1-8 public schools

Province	District	Local Level	Average buildings	SIP Update	Social Audit	Financial Audit	Electricity	Computer	Average Computers	Water	Library	Child Club	Toilet	Internet
Gandaki	Tanahu	Bhanu Municipality	2.4	25	25	25	25	10	2.6	23	2	25	25	2
Gandaki	Tanahu	Bhimad Municipality	2.7	23	23	23	23	14	2.3	19	6	23	23	8
Gandaki	Tanahu	Byas Municipality	2.3	33	33	33	29	9	2.3	28	2	32	32	0
Gandaki	Tanahu	Devghat Rural Municipality	1.9	17	18	17	12	3	1.3	15	0	16	18	1
Gandaki	Tanahu	Ghiring Rural Municipality	2.0	23	23	23	22	3	4.0	17	2	22	23	0
Gandaki	Tanahu	Myagde Rural Municipality	2.4	16	16	16	13	10	3.0	15	3	14	16	6
Gandaki	Tanahu	Rishing Rural Municipality	2.1	21	22	22	22	2	1.0	19	2	22	22	0
Gandaki	Tanahu	Shuklagandaki Municipality	2.3	36	36	36	35	13	2.3	33	8	32	36	18
Gandaki	Syangja	Aandhikhola Rural Municipality	2.5	16	17	14	15	10	2.1	16	3	17	18	2
Gandaki	Syangja	Arjunchaupari Rural Municipality	2.4	10	10	7	20	4	2.8	17	3	20	20	1
Gandaki	Syangja	Bhirkot Municipality	2.3	9	10	7	24	6	2.3	22	1	24	23	1
Gandaki	Syangja	Biruwa Rural Municipality	2.5	12	13	13	17	7	2.3	16	3	16	16	2
Gandaki	Syangja	Chapakot Municipality	2.4	22	23	22	15	6	2.5	21	1	15	23	0
Gandaki	Syangja	Galyang Municipality	2.3	25	26	18	39	20	3.8	33	5	39	37	2
Gandaki	Syangja	Harinas Rural Municipality	2.9	13	13	9	19	8	2.3	17	4	19	19	2
Gandaki	Syangja	Kaligandagi Rural Municipality	2.7	18	18	18	22	19	3.5	20	7	22	22	3
Gandaki	Syangja	Phedikhola Rural Municipality	3.1	12	12	12	13	11	1.6	13	3	13	13	5
Gandaki	Syangja	Putalibazar Municipality	2.2	40	40	38	37	10	3.6	38	5	38	42	1
Gandaki	Syangja	Waling Municipality	2.5	46	47	43	45	18	1.6	44	6	40	47	5
Gandaki	Kaski	Annapurna Rural Municipality	0.0	0	0	0	0	0	0.0	0	0	0	0	0
Gandaki	Kaski	Machhapuchchhre Rural Municipality	0.0	0	0	0	0	0	0.0	0	0	0	0	0
Gandaki	Kaski	Madi Rural Municipality	0.0	0	0	0	0	0	0.0	0	0	0	0	0
Gandaki	Kaski	Pokhara Metropolitan City	0.0	0	0	0	0	0	0.0	0	0	0	0	0
Gandaki	Kaski	Rupa Rural Municipality	0.0	0	0	0	0	0	0.0	0	0	0	0	0
Gandaki	Manang	Chame Rural Municipality	3.5	2	2	2	2	2	3.0	2	0	2	2	0
Gandaki	Manang	Narpa Bhumi Rural Municipality	1.5	2	2	2	2	1	1.0	2	1	2	2	0
Gandaki	Manang	Narso Rural Municipality	2.5	8	8	8	8	8	2.3	6	1	8	7	1
Gandaki	Manang	Manang Ngisyang Rural Municipality	2.0	7	7	7	6	6	1.5	5	2	4	7	0
Gandaki	Mustang	Lo Ghekar Damodarkunda Rural Municipality	2.6	6	6	6	2	2	1.5	5	0	0	5	0
Gandaki	Mustang	Gharapjhong Rural Municipality	1.8	5	5	5	5	4	4.0	5	4	2	5	3
Gandaki	Mustang	Lomanthang Rural Municipality	2.0	1	1	1	0	0	0.0	1	0	0	1	0
Gandaki	Mustang	Baragaun Muktikshetra Rural Municipality	3.0	1	1	1	0	0	0.0	1	0	0	1	0
Gandaki	Mustang	Thasang Rural Municipality	3.4	7	7	7	6	6	2.2	6	1	4	7	0
Gandaki	Myagdi	Annapurna Rural Municipality	2.0	20	20	20	16	16	2.4	20	4	7	20	9
Gandaki	Myagdi	Beni Municipality	2.4	30	30	30	23	18	2.5	28	15	18	30	7
Gandaki	Myagdi	Dhawalagiri Rural Municipality	2.0	12	12	12	10	6	1.5	10	1	9	12	1
Gandaki	Myagdi	Malika Rural Municipality	1.9	21	23	23	8	5	2.4	20	7	9	21	0
Gandaki	Myagdi	Mangala Rural Municipality	2.1	25	25	25	25	14	2.1	25	10	21	25	2
Gandaki	Myagdi	Raghuganga Rural Municipality	2.2	18	18	18	17	9	2.9	17	2	17	18	0
Gandaki	Parbat	Bihadi Rural Municipality	1.8	15	15	15	15	8	2.1	11	5	15	15	4
Gandaki	Parbat	Jaljala Rural Municipality	2.1	23	23	21	27	22	2.1	27	2	27	29	6
Gandaki	Parbat	Kushma Municipality	2.6	30	35	31	39	21	2.4	36	16	34	39	12
Gandaki	Parbat	Mahashila Rural Municipality	2.6	11	11	12	14	7	1.4	11	5	14	13	0
Gandaki	Parbat	Modi Rural Municipality	2.3	25	23	21	25	18	1.9	29	9	25	27	8
Gandaki	Parbat	Painyu Rural Municipality	2.3	10	10	6	15	3	2.7	11	4	15	13	0
Gandaki	Parbat	Phalewas Municipality	2.1	27	25	26	25	9	2.0	22	11	26	27	2
Gandaki	Baglung	Badigad Rural Municipality	1.9	37	38	35	33	9	2.7	40	4	29	40	2
Gandaki	Baglung	Baglung Municipality	2.2	38	38	36	42	17	2.8	38	10	42	42	4
Gandaki	Baglung	Bareng Rural Municipality	2.2	25	25	23	16	11	1.5	24	2	14	25	3
Gandaki	Baglung	Dhorpatan Municipality	2.0	23	22	18	21	1	2.0	22	1	20	25	0
Gandaki	Baglung	Galkot Municipality	2.6	34	36	33	28	14	2.3	33	6	26	35	9
Gandaki	Baglung	Jaimuni Municipality	2.3	56	56	54	53	24	2.0	52	8	55	56	12
Gandaki	Baglung	Kanthekhola Rural Municipality	2.5	24	24	23	25	16	3.0	24	10	22	25	13
Gandaki	Baglung	Nisikhola Rural Municipality	2.3	24	25	25	21	7	2.0	24	0	22	26	0
Gandaki	Baglung	Taman Khola Rural Municipality	1.7	11	12	11	11	2	1.5	11	0	12	12	0

Annex 8.1: Infrastructure and governance details in all 1-8 public schools

Province	District	Local Level	Average buildings	SIP Update	Social Audit	Financial Audit	Electricity	Computer	Average Computers	Water	Library	Child Club	Toilet	Internet
Gandaki	Baglung	Tara Khola Rural Municipality	2.2	11	11	11	11	9	5.1	11	10	10	11	7
Gandaki	Nawalpur	Binayi Tribeni Rural Municipality	2.7	14	15	15	15	5	1.0	13	2	15	15	0
Gandaki	Nawalpur	Bulingtar Rural Municipality	2.0	16	20	17	26	3	1.0	25	4	27	27	0
Gandaki	Nawalpur	Baudikali Rural Municipality	3.4	18	18	18	18	1	3.0	20	7	19	20	1
Gandaki	Nawalpur	Devchuli Municipality	3.3	10	11	10	11	12	3.4	13	7	10	13	6
Gandaki	Nawalpur	Gaidakot Municipality	3.0	5	6	5	10	4	1.3	10	4	9	10	1
Gandaki	Nawalpur	Hupsekot Rural Municipality	2.3	7	8	4	19	0	0.0	14	3	19	15	0
Gandaki	Nawalpur	Kawaswoti Municipality	3.6	16	16	15	15	15	3.1	16	13	13	16	11
Gandaki	Nawalpur	Madhyabindu Municipality	3.0	19	21	21	20	11	2.5	19	10	20	21	6
Lumbini	Gulmi	Chandrakot Rural Municipality	2.1	25	25	25	24	25	1.7	23	0	18	24	3
Lumbini	Gulmi	Chhatrakot Rural Municipality	1.9	16	17	17	23	10	1.8	20	0	23	22	8
Lumbini	Gulmi	Dhurkot Rural Municipality	1.9	17	19	14	22	8	1.4	20	3	19	23	2
Lumbini	Gulmi	Gulmidurbar Rural Municipality	1.9	8	7	7	15	4	1.3	12	1	15	14	0
Lumbini	Gulmi	Isma Rural Municipality	4.2	13	21	14	7	5	1.8	20	0	5	20	1
Lumbini	Gulmi	Kaligandaki Rural Municipality	1.9	24	26	23	9	7	1.6	23	2	5	26	0
Lumbini	Gulmi	Madane Rural Municipality	1.8	18	18	19	22	3	1.0	20	0	21	21	1
Lumbini	Gulmi	Malika Rural Municipality	1.8	28	27	26	31	3	1.0	24	2	30	30	0
Lumbini	Gulmi	Musikot Municipality	1.7	20	24	15	28	5	1.6	29	1	23	28	0
Lumbini	Gulmi	Resunga Municipality	1.7	1	1	0	9	1	1.0	7	0	9	8	0
Lumbini	Gulmi	Rurukshetra Rural Municipality	1.9	25	25	25	20	16	1.9	23	0	13	22	2
Lumbini	Gulmi	Satyawati Rural Municipality	1.9	7	8	7	16	8	1.4	19	0	14	19	5
Lumbini	Palpa	Bagnaskali Rural Municipality	3.3	8	8	8	8	5	2.4	8	5	8	8	0
Lumbini	Palpa	Mathagadhi Rural Municipality	2.3	22	22	22	22	6	1.2	20	4	22	23	0
Lumbini	Palpa	Nisdi Rural Municipality	2.9	26	25	24	22	4	1.3	25	12	27	28	0
Lumbini	Palpa	Purbakhola Rural Municipality	2.5	17	21	20	20	17	1.1	20	4	14	22	7
Lumbini	Palpa	Rainadevi Chhahara Rural Municipality	1.7	34	34	33	31	2	2.5	29	2	32	33	0
Lumbini	Palpa	Rambha Rural Municipality	2.4	20	20	19	19	14	1.4	18	5	19	20	0
Lumbini	Palpa	Rampur Municipality	2.9	22	24	21	21	4	1.3	26	5	21	27	0
Lumbini	Palpa	Ribdikot Rural Municipality	2.8	19	19	19	12	10	1.2	17	11	13	19	3
Lumbini	Palpa	Tansen Municipality	2.5	24	26	25	19	11	1.5	25	11	19	27	8
Lumbini	Palpa	Tinau Rural Municipality	2.2	18	18	18	16	8	2.6	16	6	14	19	0
Lumbini	Nawalparasi	Bardaghat Municipality	3.1	11	11	11	12	7	1.6	13	5	13	14	1
Lumbini	Nawalparasi	Palhinandan Rural Municipality	2.9	7	7	7	6	0	0.0	5	2	6	7	0
Lumbini	Nawalparasi	Pratappur Rural Municipality	3.7	7	8	7	8	1	6.0	8	4	8	8	1
Lumbini	Nawalparasi	Ramgram Municipality	3.2	14	14	14	11	6	1.0	14	4	13	14	5
Lumbini	Nawalparasi	Sarawal Rural Municipality	4.2	6	5	5	6	3	1.0	6	2	5	6	1
Lumbini	Nawalparasi	Sunwal Municipality	4.2	9	11	11	15	9	2.2	15	9	15	15	6
Lumbini	Nawalparasi	Susta Rural Municipality	4.0	3	3	3	4	1	1.0	4	3	4	4	0
Lumbini	Rupandehi	Butwol Sub Metropolitan City	1.8	7	6	6	8	7	3.4	8	1	6	8	6
Lumbini	Rupandehi	Devdaha Municipality	3.1	7	9	7	8	7	1.0	9	0	8	9	7
Lumbini	Rupandehi	Gaidahawa Rural Municipality	4.4	3	3	2	5	1	1.0	5	0	4	5	2
Lumbini	Rupandehi	Kanchan Rural Municipality	0.0	0	0	0	0	0	0.0	0	0	0	0	0
Lumbini	Rupandehi	Kotahimai Rural Municipality	2.8	4	4	4	3	0	0.0	4	1	3	4	0
Lumbini	Rupandehi	Lumbini Sanskritik Municipality	2.9	10	10	10	10	4	1.3	11	0	8	10	3
Lumbini	Rupandehi	Marchawari Rural Municipality	2.8	3	3	3	4	2	1.0	5	0	4	5	0
Lumbini	Rupandehi	Mayadevi Rural Municipality	4.3	4	5	4	4	2	1.5	5	1	3	4	0
Lumbini	Rupandehi	Omsatiya Rural Municipality	2.6	7	7	7	4	1	1.0	7	0	5	7	5
Lumbini	Rupandehi	Rohini Rural Municipality	2.3	3	4	4	2	0	0.0	4	0	3	4	0
Lumbini	Rupandehi	Sainamaina Municipality	4.0	1	1	1	2	2	3.0	2	1	1	2	2
Lumbini	Rupandehi	Sammarimai Rural Municipality	2.0	3	3	3	2	0	0.0	2	0	2	1	0
Lumbini	Rupandehi	Siddharthanagar Municipality	2.5	5	5	5	5	2	1.0	5	1	5	5	0

Annex 8.1: Infrastructure and governance details in all 1-8 public schools

Province	District	Local Level	Average buildings	SIP Update	Social Audit	Financial Audit	Electricity	Computer	Average Computers	Water	Library	Child Club	Toilet	Internet
Lumbini	Rupandehi	Siyari Rural Municipality	2.8	7	7	7	7	6	1.3	7	5	7	7	6
Lumbini	Rupandehi	Shuddhodhan Rural Municipality	1.7	5	6	6	4	5	1.4	6	1	4	6	5
Lumbini	Rupandehi	Tilottama Municipality	2.6	7	8	9	10	7	3.1	13	6	8	13	5
Lumbini	Kapilbastu	Banganga Municipality	3.6	7	7	6	11	4	1.8	11	0	11	9	3
Lumbini	Kapilbastu	Bijayanagar Rural Municipality	2.6	9	12	9	10	3	2.7	13	0	12	12	0
Lumbini	Kapilbastu	Buddhabhumi Municipality	2.8	23	22	23	30	3	1.0	27	1	29	27	2
Lumbini	Kapilbastu	Kapilvastu Municipality	2.6	12	13	6	23	1	6.0	21	1	23	22	1
Lumbini	Kapilbastu	Krishnanagar Municipality	3.4	11	9	8	16	1	1.0	12	0	15	9	1
Lumbini	Kapilbastu	Maharajgunj Municipality	1.9	35	33	28	40	5	1.0	37	0	40	38	16
Lumbini	Kapilbastu	Mayadevi Rural Municipality	2.8	13	13	11	13	4	1.0	13	1	13	11	0
Lumbini	Kapilbastu	Shivaraj Municipality	3.6	27	27	27	24	9	1.1	27	2	27	27	11
Lumbini	Kapilbastu	Suddhodhan Rural Municipality	2.7	12	13	11	13	2	1.0	12	1	13	12	3
Lumbini	Kapilbastu	Yashodhara Rural Municipality	2.1	7	5	6	11	0	0.0	9	0	11	10	0
Lumbini	Arghakhanchi	Bhumekasthan Municipality	1.9	35	37	31	17	24	1.0	32	0	30	37	8
Lumbini	Arghakhanchi	Chhatradev Rural Municipality	2.2	19	20	19	7	8	1.4	15	0	15	19	3
Lumbini	Arghakhanchi	Malarani Rural Municipality	1.8	33	32	33	32	7	1.1	36	0	36	40	1
Lumbini	Arghakhanchi	Panini Rural Municipality	2.1	28	28	27	30	5	1.0	27	1	29	31	0
Lumbini	Arghakhanchi	Sandhikharka Municipality	1.9	31	31	29	35	7	2.1	34	0	38	40	5
Lumbini	Arghakhanchi	Shitganga Municipality	2.0	65	64	59	68	8	1.3	58	0	75	75	3
Lumbini	Pyuthan	Airawati Rural Municipality	2.4	29	29	29	19	13	1.6	27	11	20	30	2
Lumbini	Pyuthan	Gaumukhi Rural Municipality	2.3	27	28	28	17	5	1.4	25	7	21	27	1
Lumbini	Pyuthan	Jhimruk Rural Municipality	2.6	28	28	28	23	1	1.0	26	6	25	28	0
Lumbini	Pyuthan	Mallarani Rural Municipality	2.8	12	12	12	10	8	1.9	12	2	10	13	0
Lumbini	Pyuthan	Mandavi Rural Municipality	3.2	16	16	16	8	4	1.0	16	5	9	16	0
Lumbini	Pyuthan	Naubahini Rural Municipality	2.7	20	20	20	17	5	1.0	20	7	19	20	0
Lumbini	Pyuthan	Pyuthan Municipality	3.0	33	33	31	19	5	1.8	32	11	23	32	1
Lumbini	Pyuthan	Sarumarani Rural Municipality	3.1	15	17	17	15	2	1.5	16	7	16	18	0
Lumbini	Pyuthan	Sworgadwary Municipality	2.8	35	36	36	31	5	1.0	33	11	32	36	0
Lumbini	Rolpa	Paribartan Rural Municipality	1.9	23	23	23	24	5	1.2	23	0	24	23	1
Lumbini	Rolpa	Lungri Rural Municipality	1.9	15	15	14	15	3	2.3	14	0	14	16	0
Lumbini	Rolpa	Madi Rural Municipality	2.0	13	14	13	9	2	1.0	13	0	11	14	0
Lumbini	Rolpa	Rolpa Municipality	2.4	41	40	41	21	21	1.9	39	1	23	39	0
Lumbini	Rolpa	Runtigadi Rural Municipality	2.4	34	34	34	18	0	0.0	26	2	22	32	0
Lumbini	Rolpa	Gangadev Rural Municipality	1.8	18	18	18	2	1	6.0	13	0	4	17	0
Lumbini	Rolpa	Sunchhahari Rural Municipality	1.9	21	20	21	16	4	1.5	21	0	17	21	0
Lumbini	Rolpa	Sunil Smriti Rural Municipality	2.2	26	26	26	25	6	4.0	22	0	25	26	0
Lumbini	Rolpa	Thawang Rural Municipality	2.1	14	14	14	8	2	1.5	13	0	7	14	0
Lumbini	Rolpa	Tribeni Rural Municipality	2.0	17	16	15	12	0	0.0	16	0	13	17	1
Lumbini	Rukum Purba	Bhume Rural Municipality	2.9	16	16	16	3	3	1.0	16	0	5	15	0
Lumbini	Rukum Purba	Putha Uttarganga Rural Municipality	1.8	10	20	9	3	0	0.0	14	0	3	20	0
Lumbini	Rukum Purba	Sisne Rural Municipality	2.5	19	20	14	22	3	2.3	18	0	22	21	0
Lumbini	Dang	Babai Rural Municipality	0.0	0	0	0	0	0	0.0	0	0	0	0	0
Lumbini	Dang	Banglachuli Rural Municipality	0.0	0	0	0	0	0	0.0	0	0	0	0	0
Lumbini	Dang	Dangisharan Rural Municipality	0.0	0	0	0	0	0	0.0	0	0	0	0	0
Lumbini	Dang	Gadhawa Rural Municipality	0.0	0	0	0	0	0	0.0	0	0	0	0	0
Lumbini	Dang	Ghorahi Sub Metropolitan City	0.0	0	0	0	0	0	0.0	0	0	0	0	0
Lumbini	Dang	Lamahi Municipality	0.0	0	0	0	0	0	0.0	0	0	0	0	0
Lumbini	Dang	Rajpur Rural Municipality	0.0	0	0	0	0	0	0.0	0	0	0	0	0
Lumbini	Dang	Rapti Rural Municipality	0.0	0	0	0	0	0	0.0	0	0	0	0	0
Lumbini	Dang	Shantinagar Rural Municipality	0.0	0	0	0	0	0	0.0	0	0	0	0	0
Lumbini	Dang	Tulsipur Sub Metropolitan City	0.0	0	0	0	0	0	0.0	0	0	0	0	0
Lumbini	Banke	Baijanath Rural Municipality	2.9	6	7	7	5	1	2.0	6	1	6	7	0

Annex 8.1: Infrastructure and governance details in all 1-8 public schools

Province	District	Local Level	Average buildings	SIP Update	Social Audit	Financial Audit	Electricity	Computer	Average Computers	Water	Library	Child Club	Toilet	Internet
Lumbini	Banke	Duduwa Rural Municipality	2.4	5	6	5	4	0	0.0	6	0	6	7	0
Lumbini	Banke	Janaki Rural Municipality	3.6	14	15	15	15	1	2.0	16	1	15	14	6
Lumbini	Banke	Khajura Rural Municipality	3.7	7	7	6	8	5	3.8	8	0	7	9	1
Lumbini	Banke	Kohalpur Municipality	2.9	6	6	6	8	5	1.8	9	3	8	8	3
Lumbini	Banke	Narainapur Rural Municipality	3.4	12	14	13	17	1	2.0	17	0	17	17	2
Lumbini	Banke	Nepalgunj Sub Metropolitan City	2.7	11	10	9	18	5	1.0	18	1	18	18	2
Lumbini	Banke	Rapti Sonari Rural Municipality	2.6	16	16	16	15	5	1.0	17	1	15	16	1
Lumbini	Bardiya	Badhaiyatal Rural Municipality	4.0	13	14	12	14	4	1.5	14	2	14	14	0
Lumbini	Bardiya	Bansgadhi Municipality	3.5	13	13	11	11	2	3.0	14	8	10	13	1
Lumbini	Bardiya	Barbardiya Municipality	3.4	18	18	17	15	4	1.0	18	4	16	18	1
Lumbini	Bardiya	Geruwa Rural Municipality	3.4	10	11	11	11	8	2.1	11	2	11	11	3
Lumbini	Bardiya	Gulariya Municipality	3.5	24	24	24	24	10	2.5	24	9	24	24	1
Lumbini	Bardiya	Madhuwan Municipality	4.8	12	12	12	12	8	1.4	12	4	12	12	0
Lumbini	Bardiya	Rajapur Municipality	3.7	20	20	19	21	14	2.9	21	9	20	21	2
Lumbini	Bardiya	Thakurbaba Municipality	3.2	8	8	10	10	4	1.8	11	3	10	11	4
Karnali	Rukum Paschim	Aathbiskot Municipality	2.7	25	25	20	28	8	1.0	23	0	28	28	0
Karnali	Rukum Paschim	Banphikot Rural Municipality	2.0	22	26	26	27	3	2.3	20	0	28	26	1
Karnali	Rukum Paschim	Chaurjahari Municipality	2.2	19	20	20	14	13	1.2	13	1	12	20	4
Karnali	Rukum Paschim	Musikot Municipality	2.1	24	27	21	27	8	1.0	26	1	27	26	2
Karnali	Rukum Paschim	Sani Bheri Rural Municipality	2.1	21	22	21	21	14	1.3	15	1	22	20	0
Karnali	Rukum Paschim	Tribeni Rural Municipality	2.6	17	18	14	13	4	1.5	16	1	12	18	2
Karnali	Salyan	Bagchaur Municipality	2.2	39	40	35	39	4	1.3	21	0	39	41	1
Karnali	Salyan	Bangad Kupinde Municipality	2.3	43	46	1	25	0	0.0	36	1	29	45	0
Karnali	Salyan	Chhatreshwori Rural Municipality	2.3	21	23	22	21	5	2.2	22	3	23	21	1
Karnali	Salyan	Darma Rural Municipality	2.4	18	18	18	9	7	1.3	16	0	12	18	4
Karnali	Salyan	Siddha Kumakh Rural Municipality	2.6	12	12	12	3	3	2.3	11	0	3	11	0
Karnali	Salyan	Kalimati Rural Municipality	2.2	8	9	9	12	0	0.0	8	0	12	9	0
Karnali	Salyan	Kapurkot Rural Municipality	2.8	12	12	12	12	2	1.0	10	1	12	12	0
Karnali	Salyan	Kumakh Rural Municipality	2.4	23	24	23	24	2	1.0	12	0	24	24	1
Karnali	Salyan	Sharada Municipality	2.8	30	30	30	32	10	1.2	21	2	36	33	0
Karnali	Salyan	Tribeni Rural Municipality	2.8	10	13	12	6	1	5.0	12	0	11	12	0
Karnali	Surkhet	Barahatal Rural Municipality	0.0	0	0	0	0	0	0.0	0	0	0	0	0
Karnali	Surkhet	Bheriganga Municipality	0.0	0	0	0	0	0	0.0	0	0	0	0	0
Karnali	Surkhet	Birendranagar Municipality	0.0	0	0	0	0	0	0.0	0	0	0	0	0
Karnali	Surkhet	Chaukune Rural Municipality	0.0	0	0	0	0	0	0.0	0	0	0	0	0
Karnali	Surkhet	Chingad Rural Municipality	0.0	0	0	0	0	0	0.0	0	0	0	0	0
Karnali	Surkhet	Gurbhakot Municipality	0.0	0	0	0	0	0	0.0	0	0	0	0	0
Karnali	Surkhet	Lekbesi Municipality	0.0	0	0	0	0	0	0.0	0	0	0	0	0
Karnali	Surkhet	Panchpuri Municipality	0.0	0	0	0	0	0	0.0	0	0	0	0	0
Karnali	Surkhet	Simta Rural Municipality	0.0	0	0	0	0	0	0.0	0	0	0	0	0
Karnali	Dailekh	Aathabis Municipality	2.3	25	30	23	13	0	0.0	19	1	17	25	0
Karnali	Dailekh	Bhagawatimai Rural Municipality	2.8	17	17	17	11	0	0.0	14	1	16	16	0
Karnali	Dailekh	Bhairabi Rural Municipality	2.5	21	21	16	24	0	0.0	23	0	24	23	0
Karnali	Dailekh	Chamunda Bindrasaini Municipality	2.3	29	29	29	16	2	1.0	18	1	24	26	1
Karnali	Dailekh	Dullu Municipality	3.2	16	16	14	22	2	3.5	14	3	23	21	2
Karnali	Dailekh	Dungeshwor Rural Municipality	2.8	16	16	15	13	2	1.0	13	0	13	11	0
Karnali	Dailekh	Gurans Rural Municipality	2.8	25	25	25	16	8	1.9	19	3	23	21	0
Karnali	Dailekh	Mahabu Rural Municipality	1.8	15	16	16	12	0	0.0	16	1	14	17	1
Karnali	Dailekh	Narayan Municipality	2.7	18	18	18	17	5	4.2	15	4	18	16	1
Karnali	Dailekh	Naumule Rural Municipality	2.6	30	31	30	10	3	3.0	27	1	20	26	0
Karnali	Dailekh	Thantikandh Rural Municipality	2.2	29	29	28	26	0	0.0	23	0	28	27	0
Karnali	Jajarkot	Barekot Rural Municipality	1.9	17	24	24	1	0	0.0	10	1	12	17	0
Karnali	Jajarkot	Bheri Municipality	2.1	26	26	17	24	2	3.0	19	1	26	27	0
Karnali	Jajarkot	Chhedagad Municipality	3.3	31	27	16	34	0	0.0	21	1	35	26	0
Karnali	Jajarkot	Junichande Rural Municipality	2.3	37	34	25	20	1	1.0	15	0	27	34	0
Karnali	Jajarkot	Kuse Rural Municipality	2.4	28	28	23	27	1	1.0	22	0	29	25	0
Karnali	Jajarkot	Shibalaya Rural Municipality	2.2	24	23	14	25	0	0.0	13	0	25	19	0

Annex 8.1: Infrastructure and governance details in all 1-8 public schools

Province	District	Local Level	Average buildings	SIP Update	Social Audit	Financial Audit	Electricity	Computer	Average Computers	Water	Library	Child Club	Toilet	Internet
Karnali	Jajarkot	Nalagad Municipality	2.3	51	52	52	48	9	15.3	34	0	52	42	0
Karnali	Dolpa	Chharka Tangsong Rural Municipality	1.5	5	5	5	5	2	2.0	2	0	4	4	0
Karnali	Dolpa	Dolpo Buddha Rural Municipality	1.0	1	1	1	1	0	0.0	0	0	1	1	0
Karnali	Dolpa	Jagadulla Rural Municipality	3.4	5	5	5	3	5	3.0	5	3	5	5	0
Karnali	Dolpa	Kaike Rural Municipality	2.7	11	11	11	4	4	1.0	9	2	6	10	0
Karnali	Dolpa	Mudkechula Rural Municipality	2.4	7	7	6	7	1	1.0	6	0	8	8	0
Karnali	Dolpa	Shey Phoksundo Rural Municipality	2.8	6	5	6	4	1	5.0	4	1	4	3	0
Karnali	Dolpa	Thuli Bheri Municipality	2.6	18	18	18	8	8	1.1	14	2	14	17	0
Karnali	Dolpa	Tripurasundari Municipality	2.1	14	14	14	6	4	1.8	10	0	10	14	0
Karnali	Jumla	Chandannath Municipality	2.8	7	7	7	5	4	1.0	7	1	5	8	0
Karnali	Jumla	Guthichaur Rural Municipality	2.3	2	2	2	6	1	1.0	4	0	6	5	0
Karnali	Jumla	Hima Rural Municipality	2.8	7	7	4	6	5	1.4	9	0	8	9	0
Karnali	Jumla	Kanakasundari Rural Municipality	2.3	17	17	13	9	13	1.0	14	1	6	17	0
Karnali	Jumla	Patrasi Rural Municipality	2.3	3	3	2	3	3	2.3	3	1	3	3	0
Karnali	Jumla	Sinja Rural Municipality	2.6	10	8	9	9	3	2.0	4	1	10	7	0
Karnali	Jumla	Tatopani Rural Municipality	2.8	13	13	12	6	3	2.3	8	0	5	13	0
Karnali	Jumla	Tila Rural Municipality	3.1	7	10	9	12	8	2.0	10	1	13	14	0
Karnali	Kalikot	Shubhakalika Rural Municipality	2.2	13	12	12	13	9	2.1	10	1	13	13	0
Karnali	Kalikot	Khandachakra Municipality	1.8	12	13	9	14	0	0.0	11	0	14	17	0
Karnali	Kalikot	Mahawai Rural Municipality	1.9	9	7	4	9	0	0.0	7	0	9	8	0
Karnali	Kalikot	Naraharinath Rural Municipality	1.8	23	24	23	24	0	0.0	15	1	24	20	0
Karnali	Kalikot	Pachaljharana Rural Municipality	1.8	8	9	7	10	0	0.0	8	0	10	8	1
Karnali	Kalikot	Palata Rural Municipality	1.7	19	17	15	24	0	0.0	6	0	24	17	0
Karnali	Kalikot	Raskot Municipality	2.6	19	21	17	19	7	2.6	13	0	19	18	1
Karnali	Kalikot	Sanni Tribeni Rural Municipality	1.9	13	14	12	14	0	0.0	11	0	14	14	0
Karnali	Kalikot	Tilagufa Municipality	2.7	25	25	24	9	3	2.3	19	0	14	23	1
Karnali	Mugu	Chhayanath Rara Municipality	2.8	29	29	29	26	9	2.0	22	5	28	27	0
Karnali	Mugu	Khatyad Rural Municipality	4.2	23	23	22	23	2	1.0	14	0	23	20	0
Karnali	Mugu	Mugum Karmarong Rural Municipality	2.2	12	12	12	11	1	2.0	7	0	10	11	0
Karnali	Mugu	Soru Rural Municipality	1.9	20	20	20	20	1	1.0	7	0	21	15	0
Karnali	Humla	Adanchuli Rural Municipality	1.9	8	8	7	8	3	1.0	6	1	8	7	0
Karnali	Humla	Chankheli Rural Municipality	2.1	11	11	11	6	1	1.0	9	0	6	9	0
Karnali	Humla	Kharpunath Rural Municipality	2.3	7	6	6	7	1	1.0	5	0	7	6	0
Karnali	Humla	Namkha Rural Municipality	1.6	10	10	10	9	3	1.3	6	1	11	7	1
Karnali	Humla	Sarkegad Rural Municipality	2.0	20	19	19	20	5	1.2	12	2	21	18	0
Karnali	Humla	Simkot Rural Municipality	1.9	9	9	8	6	2	1.5	7	0	7	8	1
Karnali	Humla	Tanjakot Rural Municipality	2.2	10	11	11	2	3	1.0	7	0	4	7	0
Sudurpaschim	Bajura	Badimalika Municipality	1.8	11	11	7	11	4	1.8	11	0	11	11	0
Sudurpaschim	Bajura	Budhiganga Municipality	2.8	13	15	6	13	8	1.4	11	0	16	16	0
Sudurpaschim	Bajura	Budhinanda Municipality	1.8	12	13	10	14	2	1.0	10	0	14	14	0
Sudurpaschim	Bajura	Khaptad Chhededaha Rural Municipality	2.3	15	16	13	14	2	5.5	14	0	15	16	0
Sudurpaschim	Bajura	Gaumul Rural Municipality	1.9	14	14	14	9	4	3.0	13	1	11	15	0
Sudurpaschim	Bajura	Himali Rural Municipality	2.3	8	8	7	8	0	0.0	7	0	8	7	0
Sudurpaschim	Bajura	Jagannath Rural Municipality	2.1	9	9	5	12	0	0.0	9	0	12	9	0
Sudurpaschim	Bajura	Swami Kartik Khapar Rural Municipality	2.4	11	12	11	15	1	2.0	11	0	15	14	0
Sudurpaschim	Bajura	Triveni Municipality	2.8	9	16	13	18	8	1.1	14	0	18	18	0
Sudurpaschim	Bajhang	Bithadchir Rural Municipality	2.3	17	18	17	17	8	29.3	15	1	16	18	0
Sudurpaschim	Bajhang	Bungal Municipality	1.9	47	40	24	53	11	17.8	35	2	54	51	1
Sudurpaschim	Bajhang	Chabispathivera Rural Municipality	2.5	17	15	17	17	4	1.8	18	1	17	20	0
Sudurpaschim	Bajhang	Durgathali Rural Municipality	1.9	18	18	16	17	0	0.0	9	0	17	17	1
Sudurpaschim	Bajhang	Jaya Prithvi Municipality	1.9	25	26	25	27	3	15.7	26	0	27	26	0
Sudurpaschim	Bajhang	Saipal Rural Municipality	2.0	1	1	1	2	0	0.0	1	0	2	2	0

Annex 8.1: Infrastructure and governance details in all 1-8 public schools

Province	District	Local Level	Average buildings	SIP Update	Social Audit	Financial Audit	Electricity	Computer	Average Computers	Water	Library	Child Club	Toilet	Internet
Sudurpaschim	Bajhang	Kedarseu Rural Municipality	2.1	28	28	27	28	6	16.2	21	0	32	27	0
Sudurpaschim	Bajhang	Khaptadchhanna Rural Municipality	1.6	19	20	20	22	1	5.0	15	0	23	20	0
Sudurpaschim	Bajhang	Masta Rural Municipality	1.8	13	13	13	15	3	7.3	11	0	15	15	1
Sudurpaschim	Bajhang	Surma Rural Municipality	1.5	11	11	11	8	2	1.0	13	0	8	12	0
Sudurpaschim	Bajhang	Talkot Rural Municipality	2.1	23	22	23	23	8	9.3	17	2	23	22	0
Sudurpaschim	Bajhang	Thalara Rural Municipality	2.5	24	24	22	10	5	15.0	20	0	12	23	0
Sudurpaschim	Achham	Bannigadi Jayagadh Rural Municipality	3.9	15	16	16	14	8	1.6	13	0	13	15	0
Sudurpaschim	Achham	Chaurpati Rural Municipality	2.2	25	28	27	19	1	7.0	21	0	21	28	0
Sudurpaschim	Achham	Dhakari Rural Municipality	2.0	28	28	28	26	3	2.0	25	0	27	28	0
Sudurpaschim	Achham	Kamalbazar Municipality	2.0	23	24	23	25	2	1.5	14	0	26	23	0
Sudurpaschim	Achham	Mangalsen Municipality	2.1	29	30	29	17	2	3.5	24	1	19	32	1
Sudurpaschim	Achham	Mellekh Rural Municipality	2.8	25	25	24	24	5	1.4	24	0	23	24	0
Sudurpaschim	Achham	Panchadewal Binayak Municipality	2.2	37	39	38	38	3	1.3	33	0	39	39	0
Sudurpaschim	Achham	Ramaroshan Rural Municipality	2.3	29	28	23	26	1	1.0	23	0	29	27	0
Sudurpaschim	Achham	Sanfebagar Municipality	2.2	39	44	37	32	4	1.0	34	0	37	42	0
Sudurpaschim	Achham	Turmakhad Rural Municipality	2.3	32	36	33	36	6	1.2	28	0	35	35	0
Sudurpaschim	Doti	Adharsha Rural Municipality	2.1	14	14	14	17	1	35.0	9	0	17	15	0
Sudurpaschim	Doti	Badikedar Rural Municipality	2.0	20	19	20	5	3	1.3	20	0	13	20	0
Sudurpaschim	Doti	Bogtan Fudsil Rural Municipality	2.1	27	27	27	25	7	12.3	24	0	24	27	0
Sudurpaschim	Doti	Dipayal Silgadi Municipality	2.2	22	22	22	16	9	3.3	13	0	18	15	1
Sudurpaschim	Doti	Jorayal Rural Municipality	2.4	35	35	33	31	9	1.1	32	1	33	35	0
Sudurpaschim	Doti	K I Singh Rural Municipality	2.6	17	17	17	3	1	4.0	15	1	12	16	0
Sudurpaschim	Doti	Purbichauki Rural Municipality	2.1	29	29	29	28	4	1.3	20	0	29	28	0
Sudurpaschim	Doti	Sayal Rural Municipality	2.2	21	21	21	9	6	6.5	21	0	15	21	0
Sudurpaschim	Doti	Shikhar Municipality	3.3	38	39	36	32	3	1.0	27	0	36	31	0
Sudurpaschim	Kailali	Bardagoriya Rural Municipality	3.0	7	7	7	7	7	1.1	7	0	6	8	5
Sudurpaschim	Kailali	Bhajani Municipality	3.1	14	15	12	16	7	1.3	17	0	16	17	1
Sudurpaschim	Kailali	Chure Rural Municipality	2.4	19	19	13	20	2	1.5	18	0	21	20	0
Sudurpaschim	Kailali	Dhangadhi Sub Metropolitan City	3.1	18	18	16	17	4	1.0	18	3	18	18	1
Sudurpaschim	Kailali	Gauriganga Municipality	3.8	17	17	17	16	5	3.4	16	4	14	17	4
Sudurpaschim	Kailali	Ghodaghodi Municipality	3.8	12	11	10	12	7	2.0	11	2	11	13	3
Sudurpaschim	Kailali	Godawari Municipality	3.4	20	19	13	19	5	1.0	16	0	17	20	0
Sudurpaschim	Kailali	Janaki Rural Municipality	3.9	12	12	10	11	7	1.4	12	0	10	12	5
Sudurpaschim	Kailali	Joshipur Rural Municipality	4.1	5	5	3	6	7	1.4	8	0	6	9	0
Sudurpaschim	Kailali	Kailari Rural Municipality	3.5	21	20	18	21	7	2.3	22	0	20	22	5
Sudurpaschim	Kailali	Lamkichuha Municipality	3.3	12	12	13	10	8	1.1	12	0	12	12	6
Sudurpaschim	Kailali	Mohanyal Rural Municipality	2.6	15	13	14	13	3	1.0	10	0	18	15	0
Sudurpaschim	Kailali	Tikapur Municipality	3.5	10	10	7	11	8	1.6	11	1	12	9	3
Sudurpaschim	Kanchanpur	Bedkot Municipality	3.7	3	3	1	3	1	5.0	2	0	3	3	0
Sudurpaschim	Kanchanpur	Belauri Municipality	4.1	11	11	10	10	2	1.0	11	0	6	11	7
Sudurpaschim	Kanchanpur	Beldandi Rural Municipality	3.0	2	2	1	2	0	0.0	3	0	3	3	0
Sudurpaschim	Kanchanpur	Bheemdatt Municipality	2.8	10	12	9	12	1	2.0	14	0	12	14	0
Sudurpaschim	Kanchanpur	Krishnapur Municipality	3.1	7	9	5	10	0	0.0	9	0	10	9	0
Sudurpaschim	Kanchanpur	Laljhandi Rural Municipality	5.0	2	2	2	3	1	2.0	3	0	1	3	2
Sudurpaschim	Kanchanpur	Mahakali Municipality	3.8	8	9	6	9	3	1.3	10	0	9	10	0
Sudurpaschim	Kanchanpur	Punarbas Municipality	4.0	8	9	5	8	1	1.0	7	0	9	9	0
Sudurpaschim	Kanchanpur	Shuklaphanta Municipality	3.1	9	10	6	5	2	1.5	9	0	5	9	0
Sudurpaschim	Dadeldhura	Ajayameru Rural Municipality	2.8	11	12	6	12	2	2.5	12	0	13	11	1
Sudurpaschim	Dadeldhura	Aalital Rural Municipality	2.5	25	25	25	24	2	1.0	25	0	24	23	0
Sudurpaschim	Dadeldhura	Amargadhi Municipality	2.4	5	6	5	5	4	2.0	1	0	5	6	0
Sudurpaschim	Dadeldhura	Bhageshwar Rural Municipality	3.2	12	10	7	13	3	1.0	10	0	13	12	0
Sudurpaschim	Dadeldhura	Ganayapdhura Rural Municipality	2.8	11	11	10	10	8	10.9	9	1	11	11	1
Sudurpaschim	Dadeldhura	Nawadurga Rural Municipality	4.8	13	13	12	7	5	2.2	11	0	9	12	0
Sudurpaschim	Dadeldhura	Parashuram Municipality	2.9	33	33	33	28	7	1.1	31	0	27	32	0

Annex 8.1: Infrastructure and governance details in all 1-8 public schools

Province	District	Local Level	Average buildings	SIP Update	Social Audit	Financial Audit	Electricity	Computer	Average Computers	Water	Library	Child Club	Toilet	Internet
Sudurpaschim	Baitadi	Dasharathchanda Municipality	2.4	17	17	13	17	2	19.5	13	1	21	20	0
Sudurpaschim	Baitadi	Dilasaini Rural Municipality	2.1	22	26	23	23	0	0.0	23	0	17	28	0
Sudurpaschim	Baitadi	Dogadakedar Rural Municipality	2.6	18	20	20	27	2	2.5	17	0	29	24	0
Sudurpaschim	Baitadi	Melauli Rural Municipality	3.4	12	13	7	16	3	4.3	9	1	16	14	0
Sudurpaschim	Baitadi	Pancheshwar Rural Municipality	2.4	17	17	17	15	6	4.7	16	0	14	17	0
Sudurpaschim	Baitadi	Patan Municipality	2.1	22	21	19	26	5	3.4	22	1	26	24	2
Sudurpaschim	Baitadi	Purchaudi Municipality	2.3	26	27	28	39	1	1.0	19	0	35	25	0
Sudurpaschim	Baitadi	Shivanath Rural Municipality	2.4	6	9	8	13	0	0.0	6	1	13	10	0
Sudurpaschim	Baitadi	Sigas Rural Municipality	2.0	27	31	33	31	1	3.0	25	0	33	34	0
Sudurpaschim	Baitadi	Surnaya Rural Municipality	2.1	14	16	14	13	3	4.3	13	0	14	16	0
Sudurpaschim	Darchula	Apihimal Rural Municipality	1.7	15	15	15	2	1	1.0	14	0	9	14	0
Sudurpaschim	Darchula	Byas Rural Municipality	2.4	17	17	17	17	0	0.0	14	0	17	17	0
Sudurpaschim	Darchula	Duhun Rural Municipality	3.3	12	12	12	12	4	6.5	10	0	11	12	1
Sudurpaschim	Darchula	Lekam Rural Municipality	2.4	26	27	26	10	1	1.0	25	0	19	27	0
Sudurpaschim	Darchula	Mahakali Municipality	2.2	29	29	29	23	5	3.2	27	0	25	27	0
Sudurpaschim	Darchula	Malikarjun Rural Municipality	2.2	25	25	25	24	2	6.5	17	1	24	25	0
Sudurpaschim	Darchula	Marma Rural Municipality	2.3	34	34	33	20	5	13.0	25	0	29	33	1
Sudurpaschim	Darchula	Naugad Rural Municipality	2.2	29	29	29	9	8	4.5	29	0	19	29	0
Sudurpaschim	Darchula	Shailyashikhar Municipality	2.2	26	26	25	26	2	9.0	21	1	26	23	0
Province 1	Taplejung		1.9	177	176	169	137	51	1.9	161	1	123	182	3
Province 1	Panchthar		0.0	0	0	0	0	0	0.0	0	0	0	0	0
Province 1	Ilam		2.6	210	214	206	167	93	2.6	193	3	143	223	27
Province 1	Jhapa		3.2	115	115	110	127	88	3.2	133	3	122	139	47
Province 1	Morang		2.8	165	157	161	167	76	2.2	231	3	167	234	62
Province 1	Sunsari		3.3	139	116	140	151	52	1.9	180	4	158	186	51
Province 1	Dhankuta		2.8	165	166	164	146	73	1.8	149	11	142	168	9
Province 1	Terhathum		2.3	129	133	129	104	50	2.4	120	2	109	135	12
Province 1	Sankhuwasabha		2.0	204	208	200	171	94	1.9	181	4	167	221	10
Province 1	Bhojpur		2.4	221	219	213	208	72	1.9	189	11	196	242	23
Province 1	Solukhumbu		2.3	144	146	141	144	61	2.8	132	17	147	147	16
Province 1	Okhaldhunga		2.1	162	164	159	150	38	2.0	143	5	152	170	1
Province 1	Khotang		2.2	272	279	261	266	54	1.8	194	5	263	270	12
Province 1	Udayapur		2.5	211	215	207	152	26	2.6	186	2	188	204	8
Madhesh	Saptari		3.1	137	102	106	157	14	2.6	155	2	146	149	25
Madhesh	Siraha		2.9	191	174	198	266	14	1.3	252	4	267	242	10
Madhesh	Dhanusha		3.6	48	50	66	91	9	2.7	85	5	86	88	16
Madhesh	Mahottari		0.0	0	0	0	0	0	0.0	0	0	0	0	0
Madhesh	Sarlahi		2.7	82	84	84	172	17	1.4	152	10	156	161	17
Madhesh	Rautahat		2.5	42	40	48	130	15	1.3	109	1	119	119	13
Madhesh	Bara		2.8	100	58	119	211	16	2.1	188	9	212	192	10
Madhesh	Parsa		2.9	104	90	104	192	17	2.0	163	1	195	166	3
Bagmati	Sindhuli		2.1	283	292	251	244	38	1.7	246	1	252	299	24
Bagmati	Ramechhap		2.2	204	203	197	181	63	1.9	143	6	186	191	10
Bagmati	Dolakha		2.3	167	169	162	159	62	2.1	129	8	155	150	9
Bagmati	Sindhupalchok		2.0	230	231	206	215	108	2.3	191	16	234	221	18
Bagmati	Kavrepalanchok		2.3	243	246	227	242	94	4.6	218	50	243	250	9
Bagmati	Lalitpur		2.6	64	64	63	67	26	2.1	62	13	65	68	15
Bagmati	Bhaktapur		1.7	26	25	21	35	18	3.7	28	9	36	36	4
Bagmati	Kathmandu		2.7	28	26	27	42	28	3.6	40	16	41	42	16
Bagmati	Nuwakot		2.1	167	175	166	168	77	1.7	158	17	138	184	30
Bagmati	Rasuwa		1.7	37	36	32	48	27	2.9	38	3	48	43	10
Bagmati	Dhading		2.1	222	240	210	269	106	2.3	243	99	270	287	17
Bagmati	Makwanpur		2.3	280	280	278	213	55	1.9	247	25	205	281	17
Bagmati	Chitwan		3.3	162	162	159	147	63	3.4	154	25	150	161	43
Gandaki	Gorkha		2.2	166	169	153	182	70	2.9	172	22	171	204	17
Gandaki	Lamjung		2.3	179	181	177	188	60	2.5	172	73	184	194	12
Gandaki	Tanahu		2.2	235	236	236	221	75	2.2	207	31	223	236	36
Gandaki	Syangja		2.5	223	229	201	266	119	2.6	257	41	263	280	24
Gandaki	Kaski		0.0	0	0	0	0	0	0.0	0	0	0	0	0
Gandaki	Manang		2.4	19	19	19	18	17	1.9	15	4	16	18	1
Gandaki	Mustang		2.6	20	20	20	13	12	2.6	18	5	6	19	3
Gandaki	Myagdi		2.1	126	128	128	99	68	2.3	120	39	81	126	19
Gandaki	Parbat		2.3	141	142	132	160	88	2.1	147	52	156	163	32
Gandaki	Baglung		2.2	283	287	269	261	110	2.5	279	51	252	297	50
Gandaki	Nawalpur		2.9	105	115	105	134	51	2.2	130	50	132	137	25
Karnali	Rukum Paschim		2.3	128	138	122	130	50	1.4	113	4	129	138	9
Karnali	Salyan		2.5	216	227	174	183	34	1.9	169	7	201	226	7
Karnali	Surkhet		0.0	0	0	0	0	0	0.0	0	0	0	0	0
Karnali	Dailekh		2.5	241	248	231	180	22	2.4	201	15	220	229	5

Annex 8.1: Infrastructure and governance details in all 1-8 public schools

Province	District	Local Level	Average buildings	SIP Update	Social Audit	Financial Audit	Electricity	Computer	Average Computers	Water	Library	Child Club	Toilet	Internet
Karnali	Jajarkot		2.4	214	214	171	179	13	5.1	134	3	206	190	0
Karnali	Dolpa		2.3	67	66	66	38	25	2.1	50	8	52	62	0
Karnali	Jumla		2.6	66	67	58	56	40	1.6	59	5	56	76	0
Karnali	Kalikot		2.1	141	142	123	136	19	2.3	100	2	141	138	3
Karnali	Mugu		2.8	84	84	83	80	13	1.5	50	5	82	73	0
Karnali	Humla		2.0	75	74	72	58	18	1.1	52	4	64	62	2
Lumbini	Gulmi		2.1	202	218	192	226	95	1.4	240	9	195	257	22
Lumbini	Palpa		2.5	210	217	209	190	81	1.6	204	65	189	226	18
Lumbini	Nawalparasi		3.6	57	59	58	62	27	2.1	65	29	64	68	14
Lumbini	Rupandehi		2.8	76	81	78	78	46	1.7	93	17	71	90	41
Lumbini	Kapilbastu		2.8	156	154	135	191	32	1.8	182	6	194	177	37
Lumbini	Arghakhanchi		2.0	211	212	198	189	59	1.3	202	1	223	242	20
Lumbini	Pyuthan		2.8	215	219	217	159	48	1.4	207	67	175	220	4
Lumbini	Rolpa		2.0	222	220	219	150	44	2.4	200	3	160	219	2
Lumbini	Rukum Purba		2.4	45	56	39	28	6	1.7	48	0	30	56	0
Lumbini	Dang		0.0	0	0	0	0	0	0.0	0	0	0	0	0
Lumbini	Banke		3.0	77	81	77	90	23	1.9	97	7	92	96	15
Lumbini	Bardiya		3.7	118	120	116	118	54	2.0	125	41	117	124	12
Sudurpaschim	Bajura		2.2	102	114	86	114	29	2.3	100	1	120	120	0
Sudurpaschim	Bajhang		2.0	243	236	216	239	51	11.8	201	6	246	253	3
Sudurpaschim	Achham		2.4	282	298	278	257	35	2.2	239	1	269	293	1
Sudurpaschim	Doti		2.3	223	223	219	166	43	7.3	181	2	197	208	1
Sudurpaschim	Kailali		3.4	182	178	153	179	77	1.6	178	10	181	192	33
Sudurpaschim	Kanchanpur		3.6	60	67	45	62	11	2.0	68	0	58	71	9
Sudurpaschim	Dadeldhura		3.0	110	110	98	99	31	3.0	99	1	102	107	2
Sudurpaschim	Baitadi		2.4	181	197	182	220	23	5.3	163	4	218	212	2
Sudurpaschim	Darchula		2.3	213	214	211	143	28	5.6	182	2	179	207	2
Province 1			**2.5**	**2314**	**2308**	**2260**	**2090**	**828**	**2.3**	**2192**	**71**	**2077**	**2521**	**281**
Madhesh			**2.8**	**704**	**598**	**725**	**1219**	**102**	**2.0**	**1104**	**32**	**1181**	**1117**	**94**
Bagmati			**2.2**	**2113**	**2149**	**1999**	**2030**	**765**	**2.5**	**1897**	**288**	**2023**	**2213**	**222**
Gandaki			**2.3**	**1497**	**1526**	**1440**	**1542**	**670**	**2.4**	**1517**	**368**	**1484**	**1674**	**219**
Lumbini			**2.5**	**1589**	**1637**	**1538**	**1481**	**515**	**1.7**	**1663**	**245**	**1510**	**1775**	**185**
Karnali			**2.4**	**1232**	**1260**	**1100**	**1040**	**234**	**2.2**	**928**	**53**	**1151**	**1194**	**26**
Sudurpaschim			**2.5**	**1596**	**1637**	**1488**	**1479**	**328**	**5.0**	**1411**	**27**	**1570**	**1663**	**53**
Nepal			**2.4**	**11045**	**11115**	**10550**	**10881**	**3442**	**2.5**	**10712**	**1084**	**10996**	**12157**	**1080**

Annex 8.1: Infrastructure and governance details in all 1-8 public schools

Province	District	Local Level	Average buildings	SIP Update	Social Audit	Financial Audit	Electricity	Computer	Average Computers	Water	Library	Child Club	Toilet	Internet
Province 1	Taplejung	Aathrai Tribeni Rural Municipality	1.7	15	15	13	13	2	1.0	13	0	12	14	0
Province 1	Taplejung	Maiwakhola Rural Municipality	2.5	19	19	18	14	13	1.4	17	0	13	18	0
Province 1	Taplejung	Meringden Rural Municipality	1.8	17	17	17	11	1	4.0	14	1	11	16	0
Province 1	Taplejung	Mikwakhola Rural Municipality	1.9	17	17	17	15	3	1.7	13	0	15	18	0
Province 1	Taplejung	Phaktanglung Rural Municipality	1.7	18	18	18	15	9	1.7	18	0	13	18	0
Province 1	Taplejung	Phungling Municipality	2.3	33	33	33	18	8	2.3	30	0	15	33	2
Province 1	Taplejung	Sidingba Rural Municipality	1.6	21	22	21	20	6	1.7	16	0	17	23	0
Province 1	Taplejung	Sirijangha Rural Municipality	1.9	18	18	18	14	5	1.0	20	0	11	20	1
Province 1	Taplejung	Pathivara Yangwarak Rural Municipality	2.0	19	17	14	17	4	2.5	20	0	16	22	0
Province 1	Panchthar	Phalelung Rural Municipality	0.0	0	0	0	0	0	0.0	0	0	0	0	0
Province 1	Panchthar	Falgunanda Rural Municipality	0.0	0	0	0	0	0	0.0	0	0	0	0	0
Province 1	Panchthar	Hilihang Rural Municipality	0.0	0	0	0	0	0	0.0	0	0	0	0	0
Province 1	Panchthar	Kummayak Rural Municipality	0.0	0	0	0	0	0	0.0	0	0	0	0	0
Province 1	Panchthar	Miklajung Rural Municipality	0.0	0	0	0	0	0	0.0	0	0	0	0	0
Province 1	Panchthar	Phidim Municipality	0.0	0	0	0	0	0	0.0	0	0	0	0	0
Province 1	Panchthar	Tumbewa Rural Municipality	0.0	0	0	0	0	0	0.0	0	0	0	0	0
Province 1	Panchthar	Yangwarak Rural Municipality	0.0	0	0	0	0	0	0.0	0	0	0	0	0
Province 1	Ilam	Chulachuli Rural Municipality	2.8	10	10	10	10	3	5.0	9	0	10	10	2
Province 1	Ilam	Deumai Municipality	2.6	25	25	25	22	10	1.4	18	0	18	25	0
Province 1	Ilam	Phakphokthum Rural Municipality	2.5	20	20	18	20	9	2.2	20	0	17	24	2
Province 1	Ilam	Ilam Municipality	2.7	22	23	22	17	15	2.0	24	1	17	27	4
Province 1	Ilam	Mai Municipality	2.7	29	29	29	17	13	5.3	26	0	7	28	0
Province 1	Ilam	Maijogmai Rural Municipality	2.8	21	23	22	24	17	2.6	23	0	22	23	12
Province 1	Ilam	Mangsebung Rural Municipality	2.3	15	15	15	11	2	1.5	14	0	12	14	2
Province 1	Ilam	Rong Rural Municipality	2.6	17	17	16	8	7	1.6	15	0	6	17	1
Province 1	Ilam	Sandakpur Rural Municipality	2.1	14	15	14	8	4	2.5	14	0	8	16	0
Province 1	Ilam	Suryodaya Municipality	2.4	37	37	35	30	13	2.2	30	2	26	39	4
Province 1	Jhapa	Arjundhara Municipality	2.7	10	10	9	9	7	2.4	11	0	8	11	6
Province 1	Jhapa	Barhadashi Rural Municipality	3.6	4	5	5	4	4	2.8	5	1	3	5	3
Province 1	Jhapa	Bhadrapur Municipality	2.8	10	10	10	10	10	2.0	11	0	10	11	4
Province 1	Jhapa	Birtamod Municipality	3.0	4	4	4	4	3	6.0	4	1	3	4	4
Province 1	Jhapa	Buddhashanti Rural Municipality	3.8	3	4	4	3	4	2.0	4	0	2	4	3
Province 1	Jhapa	Damak Municipality	2.3	1	1	1	3	1	4.0	3	0	3	3	0
Province 1	Jhapa	Gauradhaha Municipality	3.7	16	16	16	12	13	6.4	15	0	15	16	7
Province 1	Jhapa	Gauriganj Rural Municipality	3.3	18	17	16	18	7	2.0	17	1	18	18	2
Province 1	Jhapa	Haldibari Rural Municipality	4.0	7	7	7	7	7	5.1	7	0	4	7	7
Province 1	Jhapa	Jhapa Rural Municipality	3.4	10	10	9	11	8	2.1	11	0	10	11	6
Province 1	Jhapa	Kachankawal Rural Municipality	3.9	9	9	9	10	2	3.5	12	0	12	12	0
Province 1	Jhapa	Kamal Rural Municipality	3.4	4	3	3	5	3	1.3	5	0	5	5	0
Province 1	Jhapa	Kanakai Municipality	2.5	3	3	3	3	4	4.3	3	0	4	4	3
Province 1	Jhapa	Mechinagar Municipality	3.0	9	8	6	16	7	2.4	13	0	15	16	1
Province 1	Jhapa	Shivasatakshi Municipility	3.1	7	8	8	12	8	2.1	12	0	10	12	1
Province 1	Morang	Belbari Municipality	3.4	7	8	9	10	10	2.7	11	1	12	11	10
Province 1	Morang	Biratnagar Metropolitan City	2.6	7	7	8	16	4	2.5	18	2	15	17	2
Province 1	Morang	Budhiganga Rural Municipality	2.5	8	10	6	6	6	1.3	9	0	3	10	2
Province 1	Morang	Dhanapalthan Rural Municipality	2.6	0	0	0	15	0	0.0	12	0	16	15	0
Province 1	Morang	Gramthan Rural Municipality	3.1	10	10	10	4	5	2.0	11	0	6	9	5
Province 1	Morang	Jahada Rural Municipality	2.8	10	6	9	10	3	2.3	12	0	11	12	4
Province 1	Morang	Kanepokhari Rural Municipality	3.3	7	8	6	6	4	1.8	10	0	4	10	3
Province 1	Morang	Katahari Rural Municipality	2.6	5	5	5	6	2	1.0	9	0	7	9	1
Province 1	Morang	Kerabari Rural Municipality	2.3	20	22	18	11	8	1.9	20	0	4	22	7
Province 1	Morang	Letang Municipality	2.3	11	14	12	8	5	3.6	12	0	13	15	7
Province 1	Morang	Miklajung Rural Municipality	2.3	22	22	22	3	5	2.2	21	0	7	21	4
Province 1	Morang	Pathari Shanishchare Municipality	3.5	7	7	7	6	2	1.0	7	0	4	8	1
Province 1	Morang	Rangeli Municipality	2.9	9	4	10	10	2	2.0	11	0	10	11	0
Province 1	Morang	Ratuwamai Municipality	3.0	15	11	16	19	8	3.1	25	0	18	24	8
Province 1	Morang	Sundarharaicha Municipality	2.3	15	15	15	12	7	2.0	17	0	12	16	5

Annex 8.1: Infrastructure and governance details in all 1-8 public schools

Province	District	Local Level	Average buildings	SIP Update	Social Audit	Financial Audit	Electricity	Computer	Average Computers	Water	Library	Child Club	Toilet	Internet
Province 1	Morang	Sunwarshi Municipality	2.7	9	5	5	24	2	3.0	23	0	24	21	1
Province 1	Morang	Uralabari Municipality	3.0	3	3	3	1	3	3.0	3	0	1	3	2
Province 1	Sunsari	Barahkshetra Municipality	3.4	25	23	23	17	13	1.6	23	0	15	24	11
Province 1	Sunsari	Barju Rural Municipality	5.1	10	3	10	10	2	2.0	15	0	11	15	3
Province 1	Sunsari	Bhokraha Narsing Rural Municipality	2.4	4	2	4	12	4	1.3	15	0	13	15	2
Province 1	Sunsari	Dewanganj Rural Municipality	2.7	6	4	7	12	1	1.0	14	0	14	13	2
Province 1	Sunsari	Dharan Sub Metropolitan City	2.6	20	21	22	20	9	3.7	22	2	20	23	8
Province 1	Sunsari	Duhabi Municipality	4.2	8	6	8	9	2	1.5	9	0	9	10	4
Province 1	Sunsari	Gadhi Rural Municipality	3.4	7	5	7	14	2	1.5	13	1	14	13	1
Province 1	Sunsari	Harinagar Rural Municipality	2.9	12	13	13	10	3	1.7	13	0	9	13	9
Province 1	Sunsari	Inaruwa Municipality	3.9	11	6	13	13	2	1.5	15	0	17	17	1
Province 1	Sunsari	Itahari Sub Metropolitan City	3.1	8	8	8	7	6	2.3	9	0	8	9	3
Province 1	Sunsari	Koshi Rural Municipality	2.9	16	14	16	16	3	2.0	20	1	17	22	4
Province 1	Sunsari	Ramdhuni Municipality	3.1	12	11	9	11	5	2.8	12	0	11	12	3
Province 1	Dhankuta	Chaubise Rural Municipality	2.9	27	27	27	26	9	1.9	24	0	22	27	3
Province 1	Dhankuta	Chhathar Jorpati Rural Municipality	3.1	15	15	15	12	8	1.4	12	1	10	15	1
Province 1	Dhankuta	Dhankuta Municipality	2.9	21	21	21	16	7	1.7	19	1	20	21	3
Province 1	Dhankuta	Shahidbhumi Rural Municipality	2.4	25	26	26	25	5	1.8	22	2	25	25	0
Province 1	Dhankuta	Mahalaxmi Municipality	3.1	29	29	29	20	19	1.6	27	1	19	31	1
Province 1	Dhankuta	Pakhribas Municipality	3.0	17	17	16	16	8	2.4	14	1	16	17	1
Province 1	Dhankuta	Sangurigadhi Rural Municipality	2.4	31	31	30	31	17	1.6	31	5	30	32	0
Province 1	Terhathum	Aathrai Rural Municipality	2.0	34	35	35	26	17	1.1	33	0	29	33	7
Province 1	Terhathum	Chhathar Rural Municipality	2.6	30	30	29	30	14	1.6	26	0	30	30	2
Province 1	Terhathum	Laligurans Municipality	2.6	16	17	17	11	9	2.0	15	1	7	18	2
Province 1	Terhathum	Menchhayayem Rural Municipality	1.6	7	10	9	7	3	1.3	9	0	8	11	1
Province 1	Terhathum	Myanglung Municipality	2.7	14	14	13	6	2	5.0	13	0	11	15	0
Province 1	Terhathum	Phedap Rural Municipality	2.6	28	27	26	24	5	3.2	24	1	24	28	0
Province 1	Sankhuwasabha	Bhotkhola Rural Municipality	1.9	16	16	15	16	2	1.5	11	0	16	16	0
Province 1	Sankhuwasabha	Chainpur Municipality	2.1	26	29	27	29	16	1.9	22	0	32	32	1
Province 1	Sankhuwasabha	Chichila Rural Municipality	2.1	14	14	13	9	10	1.8	12	0	4	14	0
Province 1	Sankhuwasabha	Dharmadevi Municipality	1.8	21	21	21	13	8	1.4	18	0	6	21	5
Province 1	Sankhuwasabha	Khandbari Municipality	2.2	19	19	18	21	11	2.6	21	0	20	23	1
Province 1	Sankhuwasabha	Madi Municipality	2.4	20	20	20	18	13	2.1	17	1	16	20	3
Province 1	Sankhuwasabha	Makalu Rural Municipality	1.8	32	32	31	27	7	2.0	27	2	30	33	0
Province 1	Sankhuwasabha	Panchakhapan Municipality	2.1	10	11	9	10	3	2.0	14	0	14	16	0
Province 1	Sankhuwasabha	Sabhapokhari Rural Municipality	1.7	21	21	21	15	10	2.1	18	0	19	21	0
Province 1	Sankhuwasabha	Silichong Rural Municipality	2.1	25	25	25	13	14	1.4	21	1	10	25	0
Province 1	Bhojpur	Aamchowk Rural Municipality	2.3	24	23	23	26	4	1.8	26	2	26	28	0
Province 1	Bhojpur	Arun Rural Municipality	2.3	18	19	17	23	8	2.4	19	2	22	25	3
Province 1	Bhojpur	Bhojpur Municipality	2.4	26	26	25	23	7	1.6	19	3	22	27	2
Province 1	Bhojpur	Hatuwagadhi Rural Municipality	2.9	24	24	24	23	15	2.1	22	1	22	24	6
Province 1	Bhojpur	Pauwadungma Rural Municipality	2.8	23	23	22	18	12	1.9	12	0	20	22	0
Province 1	Bhojpur	Ramprasad Rai Rural Municipality	2.5	18	18	18	20	6	1.3	15	0	20	20	3
Province 1	Bhojpur	Salpasilichho Rural Municipality	2.3	26	26	25	17	3	2.7	19	0	15	24	0
Province 1	Bhojpur	Shadananda Municipality	2.0	38	39	39	37	10	2.5	38	1	34	45	1
Province 1	Bhojpur	Temkemaiyung Rural Municipality	2.1	24	21	20	21	7	1.3	19	2	15	27	8
Province 1	Solukhumbu	Thulung Dudhkoshi Rural Municipality	2.6	29	28	27	22	8	1.4	28	1	26	31	1
Province 1	Solukhumbu	Mapya Dudhkoshi Rural Municipality	2.2	22	23	22	24	5	2.2	20	3	24	23	0
Province 1	Solukhumbu	Khumbupasanglahm Rural Municipality	3.0	8	8	7	8	5	3.6	8	0	8	8	1
Province 1	Solukhumbu	Likhupike Rural Municipality	1.5	15	15	15	15	3	1.7	9	1	15	15	1
Province 1	Solukhumbu	Mahakulung Rural Municipality	2.2	8	9	9	10	6	5.3	8	3	9	6	3
Province 1	Solukhumbu	Nechasalyan Rural Municipality	2.5	19	19	19	19	10	1.8	16	1	19	19	10
Province 1	Solukhumbu	Soluudhakunda Municipality	2.2	33	33	31	35	18	4.3	34	6	35	35	0
Province 1	Solukhumbu	Sotang Rural Municipality	2.1	10	11	11	11	6	2.3	9	2	11	10	0
Province 1	Okhaldhunga	Champadevi Rural Municipality	1.7	24	24	24	26	5	1.8	20	0	26	24	0

Annex 8.1: Infrastructure and governance details in all 1-8 public schools

Province	District	Local Level	Average buildings	SIP Update	Social Audit	Financial Audit	Electricity	Computer	Average Computers	Water	Library	Child Club	Toilet	Internet
Province 1	Okhaldhunga	Chisankhugadhi Rural Municipality	1.9	24	24	23	19	9	1.7	23	0	20	24	0
Province 1	Okhaldhunga	Khijidemba Rural Municipality	2.2	19	18	19	14	3	1.7	18	1	11	19	0
Province 1	Okhaldhunga	Likhu Rural Municipality	2.3	6	6	5	5	2	3.5	4	2	5	8	1
Province 1	Okhaldhunga	Manebhanjyang Rural Municipality	2.5	21	21	21	24	3	1.3	19	0	24	22	0
Province 1	Okhaldhunga	Molung Rural Municipality	2.5	18	21	18	16	9	1.2	20	1	18	24	0
Province 1	Okhaldhunga	Siddhicharan Municipality	2.1	31	31	31	27	3	2.3	25	1	29	31	0
Province 1	Okhaldhunga	Sunkoshi Rural Municipality	1.9	19	19	18	19	4	2.5	14	0	19	18	0
Province 1	Khotang	Aiselukharka Rural Municipality	2.1	26	26	26	25	6	1.0	19	0	25	25	0
Province 1	Khotang	Barahapokhari Rural Municipality	2.2	22	22	19	21	4	1.8	13	0	21	21	0
Province 1	Khotang	Diprung Chuichumma Rural Municipality	2.5	28	28	24	29	4	2.3	20	0	29	26	1
Province 1	Khotang	Halesi Tuwachung Municipality	1.9	58	60	60	59	6	2.3	35	0	59	58	0
Province 1	Khotang	Jantedhunga Rural Municipality	2.3	24	24	24	24	4	1.0	17	0	24	20	0
Province 1	Khotang	Kepilasagadhi Rural Municipality	2.0	20	23	21	12	3	1.0	18	2	11	23	0
Province 1	Khotang	Khotehang Rural Municipality	2.1	28	29	29	28	5	1.6	22	0	27	28	2
Province 1	Khotang	Rawa Besi Rural Municipality	1.8	12	13	13	14	4	2.8	9	1	14	13	0
Province 1	Khotang	Diktel Rupakot Majhuwagadhi Municipality	2.9	42	43	34	42	15	1.7	34	2	41	46	9
Province 1	Khotang	Sakela Rural Municipality	1.9	12	11	11	12	3	2.7	7	0	12	10	0
Province 1	Udayapur	Belaka Municipality	1.9	22	24	23	20	3	2.0	21	0	21	20	0
Province 1	Udayapur	Chaudandigadhi Municipality	2.8	17	17	17	14	7	2.0	17	0	14	17	3
Province 1	Udayapur	Katari Municipality	2.4	43	43	41	37	1	5.0	33	0	40	39	1
Province 1	Udayapur	Rautamai Rural Municipality	3.0	30	31	27	6	7	3.9	29	1	21	30	0
Province 1	Udayapur	Limchungbung Rural Municipality	2.4	21	21	21	14	1	2.0	18	0	19	21	0
Province 1	Udayapur	Tapli Rural Municipality	2.1	24	24	24	23	0	0.0	17	0	24	22	0
Province 1	Udayapur	Triyuga Municipality	2.9	25	25	25	14	6	2.5	23	0	21	25	2
Province 1	Udayapur	Udayapurgadhi Rural Municipality	2.5	29	30	29	24	1	1.0	28	1	28	30	2
Madhesh	Saptari	Agnisair Krishnasawaran Rural Municipality	3.8	3	0	1	5	0	0.0	4	0	5	4	2
Madhesh	Saptari	Rajgadh Rural Municipality	4.0	5	5	1	5	0	0.0	5	0	5	1	0
Madhesh	Saptari	Bishnupur Rural Municipality	2.0	4	3	2	4	0	0.0	4	0	5	3	1
Madhesh	Saptari	Bodebarsaien Municipality	3.6	17	14	12	17	2	1.0	15	1	14	17	6
Madhesh	Saptari	Chhinnamasta Rural Municipality	2.0	5	5	3	9	1	1.0	4	0	9	6	0
Madhesh	Saptari	Dakneshwori Municipality	3.8	2	1	0	5	0	0.0	4	0	5	5	0
Madhesh	Saptari	Hanumannagar Kankalini Municipality	3.4	15	12	13	12	1	1.0	17	0	9	16	1
Madhesh	Saptari	Kanchanroop Municipality	2.8	10	6	6	12	0	0.0	12	0	11	12	1
Madhesh	Saptari	Khadak Municipality	3.6	21	18	21	21	2	3.0	20	1	21	21	3
Madhesh	Saptari	Mahadeva Rural Municipality	3.6	11	5	10	10	0	0.0	12	0	8	12	3
Madhesh	Saptari	Rajbiraj Municipality	2.5	3	4	2	7	0	0.0	5	0	7	2	0
Madhesh	Saptari	Rupani Rural Municipality	4.0	1	1	1	2	0	0.0	2	0	2	1	0
Madhesh	Saptari	Saptakoshi Municipality	2.0	2	1	2	1	1	10.0	2	0	0	2	1
Madhesh	Saptari	Shambhunath Municipality	3.5	8	7	5	7	0	0.0	7	0	7	8	1
Madhesh	Saptari	Surunga Municipality	3.1	12	13	13	14	6	1.5	16	0	12	14	5
Madhesh	Saptari	Tilathi Koiladi Rural Municipality	2.9	8	5	8	10	0	0.0	10	0	10	10	1
Madhesh	Saptari	Tirahut Rural Municipality	2.9	7	0	5	8	1	1.0	8	0	8	7	0
Madhesh	Saptari	Balan Bihul Rural Municipality	2.9	3	2	1	8	0	0.0	8	0	8	8	0
Madhesh	Siraha	Arnama Rural Municipality	2.7	5	4	5	7	1	1.0	7	2	7	7	0
Madhesh	Siraha	Aurahi Rural Municipality	2.7	7	4	4	8	0	0.0	8	0	8	8	0
Madhesh	Siraha	Bariyarpatti Rural Municipality	2.5	13	6	9	17	0	0.0	15	0	17	14	0
Madhesh	Siraha	Bhagawanpur Rural Municipality	1.6	8	10	10	10	1	1.0	8	0	10	7	1
Madhesh	Siraha	Bishnupur Rural Municipality	3.7	4	3	3	9	1	1.0	8	0	9	8	0
Madhesh	Siraha	Dhangadhimai Municipality	3.1	11	11	11	17	4	1.0	16	0	17	15	2
Madhesh	Siraha	Golbazar Municipality	2.7	17	16	17	20	1	1.0	17	0	20	18	1
Madhesh	Siraha	Kalyanpur Municipality	2.9	7	4	11	18	1	1.0	18	0	18	17	0
Madhesh	Siraha	Karjanha Municipality	3.4	5	7	9	9	0	0.0	11	0	10	11	0
Madhesh	Siraha	Lahan Municipality	3.4	37	36	36	39	1	2.0	37	0	39	36	0
Madhesh	Siraha	Laxmipur Patari Rural Municipality	3.1	9	9	9	10	0	0.0	10	0	10	9	0

Annex 8.1: Infrastructure and governance details in all 1-8 public schools

Province	District	Local Level	Average buildings	SIP Update	Social Audit	Financial Audit	Electricity	Computer	Average Computers	Water	Library	Child Club	Toilet	Internet
Madhesh	Siraha	Mirchaiya Municipality	3.5	11	13	14	19	2	1.0	18	1	19	15	1
Madhesh	Siraha	Naraha Rural Municipality	2.8	8	6	7	10	0	0.0	9	1	10	10	1
Madhesh	Siraha	Navarajpur Rural Municipality	2.6	10	7	10	15	2	3.0	14	0	15	12	1
Madhesh	Siraha	Sakhuwanankarkatti Rural Municipality	2.8	10	11	11	13	0	0.0	12	0	13	13	3
Madhesh	Siraha	Siraha Municipality	2.8	19	19	22	31	0	0.0	30	0	31	30	0
Madhesh	Siraha	Sukhipur Municipality	2.5	10	8	10	14	0	0.0	14	0	14	12	0
Madhesh	Dhanusha	Aurahi Rural Municipality	0.0	0	0	0	1	0	0.0	1	0	1	1	0
Madhesh	Dhanusha	Bateswor Rural Municipality	5.0	0	0	0	1	0	0.0	0	0	1	1	0
Madhesh	Dhanusha	Bideha Municipality	2.0	1	1	1	1	0	0.0	1	0	1	1	0
Madhesh	Dhanusha	Kshireshwornath Municipality	4.0	0	1	1	1	0	0.0	2	0	1	2	0
Madhesh	Dhanusha	Dhanauji Rural Municipality	0.0	0	0	0	0	0	0.0	0	0	0	0	0
Madhesh	Dhanusha	Dhanusadham Municipality	4.0	4	6	11	11	1	1.0	10	2	11	10	0
Madhesh	Dhanusha	Ganeshman Charnath Municipality	3.6	7	8	7	8	0	0.0	8	1	7	7	1
Madhesh	Dhanusha	Hanspur Municipality	3.7	2	0	2	7	0	0.0	7	0	7	5	0
Madhesh	Dhanusha	Janaknandini Rural Municipality	5.0	0	1	2	2	0	0.0	1	0	2	1	0
Madhesh	Dhanusha	Janakpurdham Sub Metropolitan City	2.3	1	1	3	6	0	0.0	5	0	6	4	0
Madhesh	Dhanusha	Kamala Municipality	5.5	2	2	2	2	0	0.0	2	0	2	2	0
Madhesh	Dhanusha	Laxminiya Rural Municipality	1.7	3	5	4	1	0	0.0	3	0	2	3	0
Madhesh	Dhanusha	Mithila Bihari Rural Municipality	3.0	0	0	1	2	1	5.0	1	0	2	1	1
Madhesh	Dhanusha	Mithila Municipality	3.1	7	4	10	13	3	2.0	10	0	12	13	9
Madhesh	Dhanusha	Mukhiyapatti Musaharniya Rural Municipality	4.3	0	0	0	5	0	0.0	4	0	5	5	0
Madhesh	Dhanusha	Nagarain Municipality	4.0	2	2	2	2	0	0.0	3	0	3	3	2
Madhesh	Dhanusha	Sabaila Municipality	3.0	10	9	8	14	2	4.5	11	2	12	14	0
Madhesh	Dhanusha	Sahidnagar Municipality	3.2	9	10	12	14	2	1.0	16	0	11	15	3
Madhesh	Mahottari	Aurahi Municipality	0.0	0	0	0	0	0	0.0	0	0	0	0	0
Madhesh	Mahottari	Balwa Municipality	0.0	0	0	0	0	0	0.0	0	0	0	0	0
Madhesh	Mahottari	Bardibas Municipality	0.0	0	0	0	0	0	0.0	0	0	0	0	0
Madhesh	Mahottari	Bhangaha Municipality	0.0	0	0	0	0	0	0.0	0	0	0	0	0
Madhesh	Mahottari	Ekdara Rural Municipality	0.0	0	0	0	0	0	0.0	0	0	0	0	0
Madhesh	Mahottari	Gaushala Municipality	0.0	0	0	0	0	0	0.0	0	0	0	0	0
Madhesh	Mahottari	Jaleswor Municipality	0.0	0	0	0	0	0	0.0	0	0	0	0	0
Madhesh	Mahottari	Loharpatti Municipality	0.0	0	0	0	0	0	0.0	0	0	0	0	0
Madhesh	Mahottari	Mahottari Rural Municipality	0.0	0	0	0	0	0	0.0	0	0	0	0	0
Madhesh	Mahottari	Manara Sisawa Municipality	0.0	0	0	0	0	0	0.0	0	0	0	0	0
Madhesh	Mahottari	Matihani Municipality	0.0	0	0	0	0	0	0.0	0	0	0	0	0
Madhesh	Mahottari	Pipra Rural Municipality	0.0	0	0	0	0	0	0.0	0	0	0	0	0
Madhesh	Mahottari	Ramgopalpur Municipality	0.0	0	0	0	0	0	0.0	0	0	0	0	0
Madhesh	Mahottari	Samsi Rural Municipality	0.0	0	0	0	0	0	0.0	0	0	0	0	0
Madhesh	Mahottari	Sonama Rural Municipality	0.0	0	0	0	0	0	0.0	0	0	0	0	0
Madhesh	Sarlahi	Bagmati Municipality	2.8	15	18	17	13	4	2.8	17	3	3	18	4
Madhesh	Sarlahi	Balara Municipality	2.1	1	1	0	7	0	0.0	6	0	7	6	0
Madhesh	Sarlahi	Barahathawa Municipality	1.7	9	7	9	24	0	0.0	18	0	22	20	1
Madhesh	Sarlahi	Basbariya Rural Municipality	1.4	2	2	2	4	0	0.0	5	0	4	4	0
Madhesh	Sarlahi	Bishnu Rural Municipality	2.0	2	1	2	3	0	0.0	3	0	3	3	1
Madhesh	Sarlahi	Brahmapuri Rural Municipality	4.0	4	2	2	5	1	1.0	5	0	5	5	1
Madhesh	Sarlahi	Chakraghatta Rural Municipality	5.0	0	2	0	1	1	1.0	1	0	1	1	1
Madhesh	Sarlahi	Chandranagar Rural Municipality	2.2	2	1	1	11	0	0.0	9	0	11	11	0
Madhesh	Sarlahi	Dhankaul Rural Municipality	2.2	1	1	2	7	1	1.0	7	0	7	6	0
Madhesh	Sarlahi	Godaita Municipality	3.2	7	8	9	13	0	0.0	13	0	13	12	0
Madhesh	Sarlahi	Haripur Municipality	4.5	4	4	3	5	0	0.0	4	0	5	4	0
Madhesh	Sarlahi	Haripurwa Municipality	1.0	4	1	3	6	0	0.0	5	0	6	5	0
Madhesh	Sarlahi	Harion Municipality	2.8	11	12	11	11	4	1.3	13	3	6	14	8
Madhesh	Sarlahi	Ishworpur Municipality	3.3	5	6	7	16	3	1.3	16	3	17	16	1
Madhesh	Sarlahi	Kabilasi Municipality	3.8	2	1	1	5	0	0.0	2	1	6	6	0
Madhesh	Sarlahi	Kaudena Rural Municipality	2.2	4	5	7	9	0	0.0	9	0	9	9	0
Madhesh	Sarlahi	Lalbandi Municipality	2.4	5	6	3	23	2	1.5	11	0	23	13	0
Madhesh	Sarlahi	Malangwa Municipality	1.6	4	6	5	6	1	1.0	5	0	5	5	0
Madhesh	Sarlahi	Parsa Rural Municipality	0.0	0	0	0	0	0	0.0	0	0	0	0	0
Madhesh	Sarlahi	Ramnagar Rural Municipality	4.0	0	0	0	3	0	0.0	3	0	3	3	0
Madhesh	Rautahat	Baudhimai Municipality	2.7	2	4	6	10	1	1.0	9	0	10	9	1
Madhesh	Rautahat	Brindaban Municipality	1.5	1	1	0	6	0	0.0	0	0	7	2	0
Madhesh	Rautahat	Chandrapur Municipality	2.9	9	7	8	19	10	1.5	16	0	19	18	1
Madhesh	Rautahat	Debahi Gonahi Municipality	2.7	1	1	0	4	0	0.0	2	0	4	3	0

Annex 8.1: Infrastructure and governance details in all 1-8 public schools

Province	District	Local Level	Average buildings	SIP Update	Social Audit	Financial Audit	Electricity	Computer	Average Computers	Water	Library	Child Club	Toilet	Internet
Madhesh	Rautahat	Durga Bhagawati Rural Municipality	2.3	0	0	0	9	1	1.0	9	0	9	9	0
Madhesh	Rautahat	Gadhimai Municipality	3.6	1	2	2	6	0	0.0	6	0	6	6	0
Madhesh	Rautahat	Garuda Municipality	2.4	7	4	7	12	1	1.0	13	0	1	13	10
Madhesh	Rautahat	Gaur Municipality	2.3	2	3	2	4	1	1.0	3	1	3	3	0
Madhesh	Rautahat	Gujara Municipality	3.3	3	2	3	4	0	0.0	5	0	3	5	0
Madhesh	Rautahat	Ishanath Municipality	3.4	4	4	4	7	0	0.0	6	0	7	9	0
Madhesh	Rautahat	Katahariya Municipality	2.0	3	0	2	12	0	0.0	10	0	12	11	0
Madhesh	Rautahat	Madav Narayan Municipality	4.0	4	4	4	6	0	0.0	6	0	7	7	0
Madhesh	Rautahat	Maulapur Municipality	3.0	1	0	0	2	0	0.0	3	0	2	3	0
Madhesh	Rautahat	Paroha Municipality	2.0	1	4	6	7	1	2.0	9	0	7	6	1
Madhesh	Rautahat	Phatuwa Bijayapur Municipality	3.0	0	0	0	6	0	0.0	2	0	6	2	0
Madhesh	Rautahat	Rajdevi Municipality	1.7	1	1	1	8	0	0.0	5	0	8	8	0
Madhesh	Rautahat	Rajpur Municipality	1.5	1	2	2	6	0	0.0	3	0	6	3	0
Madhesh	Rautahat	Yamunamai Rural Municipality	1.0	1	1	1	2	0	0.0	2	0	2	2	0
Madhesh	Bara	Aadarsha Kotwal Rural Municipality	7.3	1	0	2	5	0	0.0	4	0	5	4	0
Madhesh	Bara	Baragadi Rural Municipality	3.5	6	6	8	9	0	0.0	8	0	9	8	0
Madhesh	Bara	Bishrampur Rural Municipality	2.7	0	0	2	4	0	0.0	4	0	4	3	0
Madhesh	Bara	Devtal Rural Municipality	1.7	1	0	1	7	0	0.0	6	0	7	7	0
Madhesh	Bara	Jeetpursimara Sub Metropolitan City	2.4	8	2	9	21	2	1.0	20	0	21	20	5
Madhesh	Bara	Kalaiya Sub Metropolitan City	2.2	25	10	23	38	1	1.0	31	2	38	32	0
Madhesh	Bara	Karaiyamai Rural Municipality	2.7	8	9	11	12	4	1.0	12	1	13	10	1
Madhesh	Bara	Kolhabi Municipality	3.3	9	9	8	8	0	0.0	9	0	9	8	0
Madhesh	Bara	Mahagadhimai Municipality	2.1	8	3	14	24	1	6.0	24	0	24	23	0
Madhesh	Bara	Nijgadh Municipality	3.2	5	4	5	9	6	4.0	8	4	8	9	2
Madhesh	Bara	Pachrauta Piparpati Municipality	3.1	7	7	9	17	0	0.0	14	0	17	15	1
Madhesh	Bara	Parwanipur Rural Municipality	1.0	0	0	1	2	0	0.0	1	0	2	2	0
Madhesh	Bara	Pheta Rural Municipality	2.8	3	2	7	12	0	0.0	11	2	12	12	0
Madhesh	Bara	Prasauni Rural Municipality	2.5	1	0	1	4	1	1.0	3	0	4	4	1
Madhesh	Bara	Simroungadh Municipality	2.7	11	2	5	23	1	1.0	18	0	23	20	0
Madhesh	Bara	Subarna Rural Municipality	2.4	7	4	13	16	0	0.0	15	0	16	15	0
Madhesh	Parsa	Bahudarmai Municipality	2.3	2	1	5	8	1	3.0	5	0	8	8	0
Madhesh	Parsa	Bindabasini Rural Municipality	2.1	3	3	3	10	0	0.0	7	0	10	4	0
Madhesh	Parsa	Birgunj Metropolitan City	2.6	17	13	17	41	3	1.3	29	0	42	32	1
Madhesh	Parsa	Chhipaharmai Rural Municipality	3.4	2	1	3	8	0	0.0	5	0	8	7	0
Madhesh	Parsa	Dhobini Rural Municipality	7.9	3	2	4	8	3	1.0	10	0	8	9	0
Madhesh	Parsa	Jaganathpur Rural Municipality	2.1	13	11	13	22	1	1.0	17	0	22	20	0
Madhesh	Parsa	Jira Bhawani Rural Municipality	2.2	12	10	10	17	0	0.0	16	0	17	15	0
Madhesh	Parsa	Kalikamai Rural Municipality	3.5	2	1	1	5	2	1.0	3	0	5	4	0
Madhesh	Parsa	Pakahamainpur Rural Municipality	1.7	0	0	0	9	0	0.0	6	0	9	8	0
Madhesh	Parsa	Parsagadi Municipality	1.7	13	13	13	12	0	0.0	13	0	13	13	0
Madhesh	Parsa	Paterwasugauli Rural Municipality	2.2	12	12	11	11	1	1.0	13	0	11	9	0
Madhesh	Parsa	Pokhariya Municipality	3.1	4	4	4	16	0	0.0	13	1	16	12	0
Madhesh	Parsa	Sakhuwa Prasauni Rural Municipality	2.7	12	10	11	15	1	1.0	16	0	16	16	0
Madhesh	Parsa	Thori Rural Municipality	2.8	9	9	9	10	5	6.8	10	0	10	9	2
Bagmati	Sindhuli	Dudhauli Municipality	2.3	38	42	39	22	8	1.6	35	0	29	40	3
Bagmati	Sindhuli	Ghanglekh Rural Municipality	1.8	21	21	21	26	5	1.0	17	0	26	23	0
Bagmati	Sindhuli	Golanjor Rural Municipality	1.9	40	41	29	41	1	1.0	35	0	41	41	0
Bagmati	Sindhuli	Hariharpurgadhi Rural Municipality	2.1	27	30	22	28	2	2.0	24	0	31	31	0
Bagmati	Sindhuli	Kamalamai Municipality	2.3	42	43	39	29	15	1.1	39	0	25	42	5
Bagmati	Sindhuli	Marin Rural Municipality	1.8	20	20	20	21	1	1.0	15	0	21	21	1
Bagmati	Sindhuli	Phikkal Rural Municipality	2.0	20	21	18	27	2	2.0	24	1	28	27	1
Bagmati	Sindhuli	Sunkoshi Rural Municipality	2.2	19	18	15	23	3	1.3	15	0	23	20	0
Bagmati	Sindhuli	Tinpatan Rural Municipality	2.0	56	56	48	27	1	4.0	42	0	28	54	14
Bagmati	Ramechhap	Doramba Rural Municipality	2.2	23	23	22	17	8	1.6	16	0	20	20	0

Annex 8.1: Infrastructure and governance details in all 1-8 public schools

Province	District	Local Level	Average buildings	SIP Update	Social Audit	Financial Audit	Electricity	Computer	Average Computers	Water	Library	Child Club	Toilet	Internet
Bagmati	Ramechhap	Gokulganga Rural Municipality	2.3	16	15	15	16	7	2.3	12	0	16	14	1
Bagmati	Ramechhap	Khadadevi Rural Municipality	2.2	29	29	27	24	7	2.0	19	0	25	25	5
Bagmati	Ramechhap	Likhu Tamakosh Rural Municipality	2.2	26	26	25	25	4	2.0	20	1	24	26	0
Bagmati	Ramechhap	Manthali Municipality	2.5	34	34	33	25	16	2.3	21	3	28	34	3
Bagmati	Ramechhap	Ramechhap Municipality	2.1	33	33	33	32	8	1.9	22	1	31	32	0
Bagmati	Ramechhap	Sunapati Rural Municipality	1.9	17	17	16	17	4	1.5	10	1	17	16	0
Bagmati	Ramechhap	Umakunda Rural Municipality	1.8	26	26	26	25	9	1.4	23	0	25	24	1
Bagmati	Dolakha	Baiteshwor Rural Municipality	2.5	10	10	9	10	7	2.3	8	0	10	9	0
Bagmati	Dolakha	Bhimeshwor Municipality	2.7	20	21	21	12	9	2.4	15	4	7	18	3
Bagmati	Dolakha	Bigu Rural Municipality	2.1	21	21	20	23	3	1.0	15	1	23	17	0
Bagmati	Dolakha	Gaurishankar Rural Municipality	1.7	32	33	32	34	13	2.3	30	0	34	31	0
Bagmati	Dolakha	Jiri Municipality	3.0	18	18	18	18	14	1.6	15	1	18	18	5
Bagmati	Dolakha	Kalinchok Rural Municipality	1.9	22	22	20	24	0	0.0	10	1	24	16	0
Bagmati	Dolakha	Melung Rural Municipality	2.5	17	17	16	17	6	3.5	12	0	17	16	0
Bagmati	Dolakha	Sailung Rural Municipality	2.1	15	15	14	14	8	2.5	13	1	14	13	0
Bagmati	Dolakha	Tamakoshi Rural Municipality	2.2	12	12	12	7	2	1.5	11	0	8	12	1
Bagmati	Sindhupalchok	Balefi Rural Municipality	1.8	10	10	9	10	3	2.7	9	1	10	10	0
Bagmati	Sindhupalchok	Barhabise Municipality	1.8	29	30	27	18	9	2.8	22	2	29	27	2
Bagmati	Sindhupalchok	Bhotekoshi Rural Municipality	1.8	16	16	16	11	6	1.3	13	0	10	16	1
Bagmati	Sindhupalchok	Chautara Sangachokgadhi Municipality	2.3	28	27	22	34	12	3.0	22	0	34	28	0
Bagmati	Sindhupalchok	Helambu Rural Municipality	2.2	15	16	13	16	8	1.8	13	0	15	14	1
Bagmati	Sindhupalchok	Indrawati Rural Municipality	2.2	23	24	20	18	12	3.7	20	1	24	18	2
Bagmati	Sindhupalchok	Jugal Rural Municipality	1.4	17	16	11	21	2	4.0	15	0	22	20	0
Bagmati	Sindhupalchok	Lisankhu Pakhar Rural Municipality	1.9	10	10	10	11	2	1.0	7	1	10	9	0
Bagmati	Sindhupalchok	Melamchi Municipality	2.4	32	31	28	33	25	2.6	28	7	32	30	2
Bagmati	Sindhupalchok	Panchpokhari Thangpal Rural Municipality	2.8	12	13	13	13	11	1.6	8	1	13	13	4
Bagmati	Sindhupalchok	Sunkoshi Rural Municipality	2.1	20	20	19	19	7	1.9	20	2	20	19	2
Bagmati	Sindhupalchok	Tripurasundari Rural Municipality	1.5	18	18	18	11	11	1.3	14	1	15	17	4
Bagmati	Kavrepalanchok	Banepa Municipality	2.1	5	6	6	6	6	30.0	7	3	7	8	4
Bagmati	Kavrepalanchok	Bethanchowk Rural Municipality	2.4	14	14	13	15	11	1.5	14	3	15	16	0
Bagmati	Kavrepalanchok	Bhumlu Rural Municipality	1.9	24	25	22	26	6	2.2	20	2	23	28	0
Bagmati	Kavrepalanchok	Chaurideurali Rural Municipality	2.2	11	12	11	13	4	2.0	8	3	13	12	0
Bagmati	Kavrepalanchok	Dhulikhel Municipality	2.5	8	8	8	8	3	1.7	5	2	8	8	1
Bagmati	Kavrepalanchok	Khanikhola Rural Municipality	1.7	20	22	17	21	0	0.0	18	1	21	23	0
Bagmati	Kavrepalanchok	Mahabharat Rural Municipality	1.8	32	32	27	29	2	1.5	28	0	31	26	0
Bagmati	Kavrepalanchok	Mandandeupur Municipality	2.7	15	15	15	17	13	1.9	17	5	16	17	0
Bagmati	Kavrepalanchok	Namobuddha Municipality	2.6	25	25	25	18	11	1.6	19	7	19	25	2
Bagmati	Kavrepalanchok	Panauti Municipality	2.3	9	7	6	10	4	4.0	7	4	9	8	1
Bagmati	Kavrepalanchok	Panchkhal Municipality	2.8	15	16	15	16	6	3.7	16	7	17	18	1
Bagmati	Kavrepalanchok	Roshi Rural Municipality	2.1	44	44	43	41	16	1.4	41	2	42	39	0
Bagmati	Kavrepalanchok	Temal Rural Municipality	2.4	21	20	19	22	12	3.8	18	11	22	22	0
Bagmati	Lalitpur	Bagmati Rural Municipality	2.2	29	28	28	28	7	1.4	27	0	29	29	0
Bagmati	Lalitpur	Godawari Municipality	3.1	11	12	11	13	6	2.5	12	6	12	14	2
Bagmati	Lalitpur	Konjyosom Rural Municipality	3.0	5	5	5	5	3	1.0	4	0	3	5	1
Bagmati	Lalitpur	Lalitpur Sub Metropolitan City	1.3	5	5	5	6	2	4.0	5	4	6	6	2
Bagmati	Lalitpur	Mahalaxmi Municipality	4.0	0	0	0	1	0	0.0	1	1	1	1	0
Bagmati	Lalitpur	Mahankal Rural Municipality	2.0	14	14	14	14	8	1.4	13	2	14	13	10
Bagmati	Bhaktapur	Bhaktapur Municipality	1.1	5	4	3	9	5	4.8	8	3	9	10	1
Bagmati	Bhaktapur	Changunarayan Municipality	2.4	7	7	6	8	4	3.5	5	4	8	7	0
Bagmati	Bhaktapur	Madhyapur Thimi Municipality	1.7	2	1	1	5	2	4.0	5	1	6	5	0
Bagmati	Bhaktapur	Suryabinayak Municipality	1.8	12	13	11	13	7	2.4	10	1	13	14	3
Bagmati	Kathmandu	Budhanilkantha Municipality	3.7	2	2	2	3	2	7.5	3	1	3	3	1
Bagmati	Kathmandu	Chandragiri Municipality	7.8	2	2	3	4	0	0.0	3	0	3	4	1
Bagmati	Kathmandu	Dakshinkali Municipality	1.7	2	1	1	3	3	1.0	2	1	2	3	0
Bagmati	Kathmandu	Gokarneshwor Municipality	1.0	0	0	0	2	0	0.0	2	0	2	2	0

Annex 8.1: Infrastructure and governance details in all 1-8 public schools

Province	District	Local Level	Average buildings	SIP Update	Social Audit	Financial Audit	Electricity	Computer	Average Computers	Water	Library	Child Club	Toilet	Internet
Bagmati	Kathmandu	Kageshwori Manahara Municipality	2.0	4	3	3	6	2	1.5	5	2	6	4	1
Bagmati	Kathmandu	Kathmandu Metropolitan City	1.6	2	3	2	5	4	8.3	5	3	4	4	1
Bagmati	Kathmandu	Kirtipur Municipality	1.0	2	1	2	2	3	5.3	3	2	4	3	1
Bagmati	Kathmandu	Nagarjun Municipality	2.0	2	2	3	3	1	2.0	4	1	3	4	1
Bagmati	Kathmandu	Shankharapur Municipality	2.9	7	7	6	8	7	1.7	8	2	8	9	6
Bagmati	Kathmandu	Tarakeshwor Municipality	3.5	5	5	5	6	6	1.7	5	4	6	6	4
Bagmati	Kathmandu	Tokha Municipality	0.0	0	0	0	0	0	0.0	0	0	0	0	0
Bagmati	Nuwakot	Belkotgadhi Municipality	2.0	12	11	10	16	4	1.3	9	1	16	12	1
Bagmati	Nuwakot	Bidur Municipality	2.9	16	17	15	21	9	2.6	22	3	21	26	3
Bagmati	Nuwakot	Dupcheshwar Rural Municipality	1.5	27	28	28	27	6	1.2	24	1	24	28	0
Bagmati	Nuwakot	Kakani Rural Municipality	2.2	19	19	19	16	13	1.2	15	2	9	14	11
Bagmati	Nuwakot	Kispang Rural Municipality	2.0	8	5	6	9	9	1.7	7	0	9	9	1
Bagmati	Nuwakot	Likhu Rural Municipality	2.2	10	11	11	10	10	3.0	8	2	7	10	1
Bagmati	Nuwakot	Myagang Rural Municipality	2.0	9	9	9	4	6	1.0	9	1	3	9	3
Bagmati	Nuwakot	Panchakanya Rural Municipality	2.1	10	11	10	12	2	1.0	10	0	12	11	0
Bagmati	Nuwakot	Shivapuri Rural Municipality	1.6	18	18	16	21	4	1.8	19	2	15	21	1
Bagmati	Nuwakot	Suryagadhi Rural Municipality	2.3	13	17	14	10	5	1.0	11	3	4	15	4
Bagmati	Nuwakot	Tadi Rural Municipality	2.1	16	18	17	7	6	1.2	12	2	6	16	2
Bagmati	Nuwakot	Tarkeshwar Rural Municipality	1.8	9	11	11	15	3	3.7	12	0	12	13	3
Bagmati	Rasuwa	Gosaikunda Rural Municipality	1.4	3	2	2	8	3	4.7	6	1	8	6	0
Bagmati	Rasuwa	Kalika Rural Municipality	2.1	7	7	6	7	6	3.0	6	1	6	6	5
Bagmati	Rasuwa	Naukunda Rural Municipality	1.5	13	13	12	16	7	1.4	11	1	17	13	0
Bagmati	Rasuwa	Aamachhodingmo Rural Municipality	2.0	3	3	3	5	1	3.0	5	0	5	6	0
Bagmati	Rasuwa	Uttargaya Rural Municipality	1.3	11	11	9	12	10	2.6	10	0	12	12	5
Bagmati	Dhading	Benighat Rorang Rural Municipality	1.9	27	32	26	43	9	1.6	38	10	43	43	1
Bagmati	Dhading	Dhunibesi Municipality	1.7	9	9	6	13	5	6.0	9	3	12	13	2
Bagmati	Dhading	Gajuri Rural Municipality	1.9	8	9	14	24	1	1.0	20	8	24	23	0
Bagmati	Dhading	Galchi Rural Municipality	1.6	3	9	5	19	10	1.0	16	5	20	19	0
Bagmati	Dhading	Gangjamuna Rural Municipality	2.4	29	29	23	29	9	1.3	27	5	29	28	0
Bagmati	Dhading	Jwalamukhi Rural Municipality	2.4	12	13	12	13	4	1.0	9	8	14	14	0
Bagmati	Dhading	Khaniyabash Rural Municipality	2.7	18	19	17	14	7	2.4	19	6	14	20	1
Bagmati	Dhading	Netrawati Dabjong Rural Municipality	1.9	10	10	9	9	8	3.4	9	5	9	10	0
Bagmati	Dhading	Nilkantha Municipality	2.3	38	38	35	40	11	1.8	33	20	37	38	0
Bagmati	Dhading	Rubi Valley Rural Municipality	2.0	14	14	14	12	5	2.8	11	3	13	14	0
Bagmati	Dhading	Siddhalek Rural Municipality	2.3	28	32	27	21	15	2.9	22	13	22	32	10
Bagmati	Dhading	Thakre Rural Municipality	1.8	16	16	14	21	16	2.6	22	9	22	22	2
Bagmati	Dhading	Tripura sundari Rural Municipality	1.9	10	10	8	11	6	1.7	8	4	11	11	1
Bagmati	Makwanpur	Bagmati Rural Municipality	2.6	31	31	31	29	5	1.0	29	1	23	32	4
Bagmati	Makwanpur	Bakaiya Rural Municipality	2.7	49	47	49	23	5	3.0	39	3	26	50	4
Bagmati	Makwanpur	Bhimphedi Rural Municipality	2.1	32	32	32	30	3	1.0	30	4	30	30	0
Bagmati	Makwanpur	Hetauda Sub Metropolitan City	2.2	22	22	22	22	8	3.5	18	2	19	21	2
Bagmati	Makwanpur	Indrasarowar Rural Municipality	2.2	14	14	12	5	8	2.3	12	2	9	12	2
Bagmati	Makwanpur	Kailash Rural Municipality	2.1	37	36	36	20	2	1.0	30	0	15	37	0
Bagmati	Makwanpur	Makawanpurgadhi Rural Municipality	2.1	16	17	16	18	4	2.0	15	1	18	17	0
Bagmati	Makwanpur	Manahari Rural Municipality	2.8	17	17	17	12	10	1.8	17	3	9	18	1
Bagmati	Makwanpur	Raksirang Rural Municipality	2.2	32	32	32	26	2	1.0	28	1	26	32	1
Bagmati	Makwanpur	Thaha Municipality	2.2	30	32	31	28	8	2.4	29	8	30	32	3
Bagmati	Chitwan	Bharatpur Metropolitan City	3.0	41	41	41	38	14	2.0	39	11	40	41	11
Bagmati	Chitwan	Ichchhyakamana Rural Municipality	2.3	32	32	31	30	3	4.3	31	1	30	31	4
Bagmati	Chitwan	Kalika Municipality	2.6	17	17	16	17	7	1.1	17	0	18	18	0
Bagmati	Chitwan	Khairahani Municipality	4.1	14	14	14	12	12	3.8	13	1	11	14	10
Bagmati	Chitwan	Madi Municipality	3.2	20	20	19	17	9	4.0	20	6	17	20	7
Bagmati	Chitwan	Rapti Municipality	3.3	31	31	31	26	12	4.6	27	5	27	31	10
Bagmati	Chitwan	Ratnangar Municipality	4.3	7	7	7	7	6	4.2	7	1	7	6	1
Gandaki	Gorkha	Aarughat Rural Municipality	2.2	19	19	19	19	1	10.0	13	1	19	19	0
Gandaki	Gorkha	Ajirkot Rural Municipality	2.5	16	16	16	14	9	4.4	14	2	14	16	0

Annex 8.1: Infrastructure and governance details in all 1-8 public schools

Province	District	Local Level	Average buildings	SIP Update	Social Audit	Financial Audit	Electricity	Computer	Average Computers	Water	Library	Child Club	Toilet	Internet
Gandaki	Gorkha	Bhimsen Thapa Rural Municipality	2.2	10	10	9	12	4	1.0	9	1	11	13	0
Gandaki	Gorkha	Chumanuwari Rural Municipality	2.1	13	9	6	13	3	4.3	11	1	13	15	0
Gandaki	Gorkha	Dharche Rural Municipality	1.9	8	7	7	9	1	1.0	8	0	8	8	1
Gandaki	Gorkha	Gandaki Rural Municipality	2.0	21	22	20	23	10	1.7	19	4	22	22	1
Gandaki	Gorkha	Gorkha Municipality	2.2	14	18	16	19	7	1.3	18	4	17	23	0
Gandaki	Gorkha	Palungtar Municipality	2.1	18	18	18	22	12	1.8	19	0	22	23	3
Gandaki	Gorkha	Sahid Lakhan Rural Municipality	2.2	13	14	9	18	10	2.4	26	4	16	25	6
Gandaki	Gorkha	Siranchowk Rural Municipality	2.0	20	22	19	15	9	1.2	22	4	11	23	5
Gandaki	Gorkha	Barpak Sulikot Rural Municipality	2.4	14	14	14	18	4	2.3	13	1	18	17	1
Gandaki	Lamjung	Besishahar Municipality	2.2	32	32	32	29	9	2.6	27	14	30	31	4
Gandaki	Lamjung	Dordi Rural Municipality	1.9	33	33	31	33	7	1.7	26	5	33	28	0
Gandaki	Lamjung	Dudhpokhari Rural Municipality	1.9	11	13	12	18	5	4.8	15	6	19	16	0
Gandaki	Lamjung	Kwholasothar Rural Municipality	2.4	20	20	19	15	5	1.4	20	7	14	20	1
Gandaki	Lamjung	Madhya Nepal Municipality	2.6	23	21	23	25	10	2.8	22	9	22	26	4
Gandaki	Lamjung	Marsyangdi Rural Municipality	2.0	28	29	29	29	8	1.9	27	10	26	31	2
Gandaki	Lamjung	Rainas Municipality	2.9	11	11	11	20	7	2.4	17	14	21	20	0
Gandaki	Lamjung	Sundarbazar Municipality	2.7	21	22	20	19	9	2.4	18	8	19	22	1
Gandaki	Tanahu	Aanbookhaireni Rural Municipality	1.9	20	20	21	19	7	2.3	19	2	16	20	1
Gandaki	Tanahu	Bandipur Rural Municipality	2.1	21	20	20	21	4	1.3	19	4	21	21	0
Gandaki	Tanahu	Bhanu Municipality	2.4	25	25	25	25	10	2.6	23	2	25	25	2
Gandaki	Tanahu	Bhimad Municipality	2.7	23	23	23	23	14	2.3	19	6	23	23	8
Gandaki	Tanahu	Byas Municipality	2.3	33	33	33	29	9	2.3	28	2	32	32	0
Gandaki	Tanahu	Devghat Rural Municipality	1.9	17	18	17	12	3	1.3	15	0	16	18	1
Gandaki	Tanahu	Ghiring Rural Municipality	2.0	23	23	23	22	3	4.0	17	2	22	23	0
Gandaki	Tanahu	Myagde Rural Municipality	2.4	16	16	16	13	10	3.0	15	3	14	16	6
Gandaki	Tanahu	Rishing Rural Municipality	2.1	21	22	22	22	2	1.0	19	2	22	22	0
Gandaki	Tanahu	Shuklagandaki Municipality	2.3	36	36	36	35	13	2.3	33	8	32	36	18
Gandaki	Syangja	Aandhikhola Rural Municipality	2.5	16	17	14	15	10	2.1	16	3	17	18	2
Gandaki	Syangja	Arjunchaupari Rural Municipality	2.4	10	10	7	20	4	2.8	17	3	20	20	1
Gandaki	Syangja	Bhirkot Municipality	2.3	9	10	7	24	6	2.3	22	1	24	23	1
Gandaki	Syangja	Biruwa Rural Municipality	2.5	12	13	13	17	7	2.3	16	3	16	16	2
Gandaki	Syangja	Chapakot Municipality	2.4	22	23	22	15	6	2.5	21	1	15	23	0
Gandaki	Syangja	Galyang Municipality	2.3	25	26	18	39	20	3.8	33	5	39	37	2
Gandaki	Syangja	Harinas Rural Municipality	2.9	13	13	9	19	8	2.3	17	4	19	19	2
Gandaki	Syangja	Kaligandagi Rural Municipality	2.7	18	18	18	22	19	3.5	20	7	22	22	3
Gandaki	Syangja	Phedikhola Rural Municipality	3.1	12	12	12	13	11	1.6	13	3	13	13	5
Gandaki	Syangja	Putalibazar Municipality	2.2	40	40	38	37	10	3.6	38	5	38	42	1
Gandaki	Syangja	Waling Municipality	2.5	46	47	43	45	18	1.6	44	6	40	47	5
Gandaki	Kaski	Annapurna Rural Municipality	0.0	0	0	0	0	0	0.0	0	0	0	0	0
Gandaki	Kaski	Machhapuchchhre Rural Municipality	0.0	0	0	0	0	0	0.0	0	0	0	0	0
Gandaki	Kaski	Madi Rural Municipality	0.0	0	0	0	0	0	0.0	0	0	0	0	0
Gandaki	Kaski	Pokhara Metropolitan City	0.0	0	0	0	0	0	0.0	0	0	0	0	0
Gandaki	Kaski	Rupa Rural Municipality	0.0	0	0	0	0	0	0.0	0	0	0	0	0
Gandaki	Manang	Chame Rural Municipality	3.5	2	2	2	2	2	3.0	2	0	2	2	0
Gandaki	Manang	Narpa Bhumi Rural Municipality	1.5	2	2	2	2	1	1.0	2	1	2	2	0
Gandaki	Manang	Narso Rural Municipality	2.5	8	8	8	8	8	2.3	6	1	8	7	1
Gandaki	Manang	Manang Ngisyang Rural Municipality	2.0	7	7	7	6	6	1.5	5	2	4	7	0
Gandaki	Mustang	Lo Ghekar Damodarkunda Rural Municipality	2.6	6	6	6	2	2	1.5	5	0	0	5	0
Gandaki	Mustang	Gharapjhong Rural Municipality	1.8	5	5	5	5	4	4.0	5	4	2	5	3
Gandaki	Mustang	Lomanthang Rural Municipality	2.0	1	1	1	0	0	0.0	1	0	0	1	0
Gandaki	Mustang	Baragaun Muktikshetra Rural Municipality	3.0	1	1	1	0	0	0.0	1	0	0	1	0
Gandaki	Mustang	Thasang Rural Municipality	3.4	7	7	7	6	6	2.2	6	1	4	7	0
Gandaki	Myagdi	Annapurna Rural Municipality	2.0	20	20	20	16	16	2.4	20	4	7	20	9
Gandaki	Myagdi	Beni Municipality	2.4	30	30	30	23	18	2.5	28	15	18	30	7

Annex 8.1: Infrastructure and governance details in all 1-8 public schools

Province	District	Local Level	Average buildings	SIP Update	Social Audit	Financial Audit	Electricity	Computer	Average Computers	Water	Library	Child Club	Toilet	Internet
Gandaki	Myagdi	Dhawalagiri Rural Municipality	2.0	12	12	12	10	6	1.5	10	1	9	12	1
Gandaki	Myagdi	Malika Rural Municipality	1.9	21	23	23	8	5	2.4	20	7	9	21	0
Gandaki	Myagdi	Mangala Rural Municipality	2.1	25	25	25	25	14	2.1	25	10	21	25	2
Gandaki	Myagdi	Raghuganga Rural Municipality	2.2	18	18	18	17	9	2.9	17	2	17	18	0
Gandaki	Parbat	Bihadi Rural Municipality	1.8	15	15	15	15	8	2.1	11	5	15	15	4
Gandaki	Parbat	Jaljala Rural Municipality	2.1	23	23	21	27	22	2.1	27	2	27	29	6
Gandaki	Parbat	Kushma Municipality	2.6	30	35	31	39	21	2.4	36	16	34	39	12
Gandaki	Parbat	Mahashila Rural Municipality	2.6	11	11	12	14	7	1.4	11	5	14	13	0
Gandaki	Parbat	Modi Rural Municipality	2.3	25	23	21	25	18	1.9	29	9	25	27	8
Gandaki	Parbat	Painyu Rural Municipality	2.3	10	10	6	15	3	2.7	11	4	15	13	0
Gandaki	Parbat	Phalewas Municipality	2.1	27	25	26	25	9	2.0	22	11	26	27	2
Gandaki	Baglung	Badigad Rural Municipality	1.9	37	38	35	33	9	2.7	40	4	29	40	2
Gandaki	Baglung	Baglung Municipality	2.2	38	38	36	42	17	2.8	38	10	42	42	4
Gandaki	Baglung	Bareng Rural Municipality	2.2	25	25	23	16	11	1.5	24	2	14	25	3
Gandaki	Baglung	Dhorpatan Municipality	2.0	23	22	18	21	1	2.0	22	1	20	25	0
Gandaki	Baglung	Galkot Municipality	2.6	34	36	33	28	14	2.3	33	6	26	35	9
Gandaki	Baglung	Jaimuni Municipality	2.3	56	56	54	53	24	2.0	52	8	55	56	12
Gandaki	Baglung	Kanthekhola Rural Municipality	2.5	24	24	23	25	16	3.0	24	10	22	25	13
Gandaki	Baglung	Nisikhola Rural Municipality	2.3	24	25	25	21	7	2.0	24	0	22	26	0
Gandaki	Baglung	Taman Khola Rural Municipality	1.7	11	12	11	11	2	1.5	11	0	12	12	0
Gandaki	Baglung	Tara Khola Rural Municipality	2.2	11	11	11	11	9	5.1	11	10	10	11	7
Gandaki	Nawalpur	Binayi Tribeni Rural Municipality	2.7	14	15	15	15	5	1.0	13	2	15	15	0
Gandaki	Nawalpur	Bulingtar Rural Municipality	2.0	16	20	17	26	3	1.0	25	4	27	27	0
Gandaki	Nawalpur	Baudikali Rural Municipality	3.4	18	18	18	18	1	3.0	20	7	19	20	1
Gandaki	Nawalpur	Devchuli Municipality	3.3	10	11	10	11	12	3.4	13	7	10	13	6
Gandaki	Nawalpur	Gaidakot Municipality	3.0	5	6	5	10	4	1.3	10	4	9	10	1
Gandaki	Nawalpur	Hupsekot Rural Municipality	2.3	7	8	4	19	0	0.0	14	3	19	15	0
Gandaki	Nawalpur	Kawaswoti Municipality	3.6	16	16	15	15	15	3.1	16	13	13	16	11
Gandaki	Nawalpur	Madhyabindu Municipality	3.0	19	21	21	20	11	2.5	19	10	20	21	6
Lumbini	Gulmi	Chandrakot Rural Municipality	2.1	25	25	25	24	25	1.7	23	0	18	24	3
Lumbini	Gulmi	Chhatrakot Rural Municipality	1.9	16	17	17	23	10	1.8	20	0	23	22	8
Lumbini	Gulmi	Dhurkot Rural Municipality	1.9	17	19	14	22	8	1.4	20	3	19	23	2
Lumbini	Gulmi	Gulmidurbar Rural Municipality	1.9	8	7	7	15	4	1.3	12	1	15	14	0
Lumbini	Gulmi	Isma Rural Municipality	4.2	13	21	14	7	5	1.8	20	0	5	20	1
Lumbini	Gulmi	Kaligandaki Rural Municipality	1.9	24	26	23	9	7	1.6	23	2	5	26	0
Lumbini	Gulmi	Madane Rural Municipality	1.8	18	18	19	22	3	1.0	20	0	21	21	1
Lumbini	Gulmi	Malika Rural Municipality	1.8	28	27	26	31	3	1.0	24	2	30	30	0
Lumbini	Gulmi	Musikot Municipality	1.7	20	24	15	28	5	1.6	29	1	23	28	0
Lumbini	Gulmi	Resunga Municipality	1.7	1	1	0	9	1	1.0	7	0	9	8	0
Lumbini	Gulmi	Rurukshetra Rural Municipality	1.9	25	25	25	20	16	1.9	23	0	13	22	2
Lumbini	Gulmi	Satyawati Rural Municipality	1.9	7	8	7	16	8	1.4	19	0	14	19	5
Lumbini	Palpa	Bagnaskali Rural Municipality	3.3	8	8	8	8	5	2.4	8	5	8	8	0
Lumbini	Palpa	Mathagadhi Rural Municipality	2.3	22	22	22	22	6	1.2	20	4	22	23	0
Lumbini	Palpa	Nisdi Rural Municipality	2.9	26	25	24	22	4	1.3	25	12	27	28	0
Lumbini	Palpa	Purbakhola Rural Municipality	2.5	17	21	20	20	17	1.1	20	4	14	22	7
Lumbini	Palpa	Rainadevi Chhahara Rural Municipality	1.7	34	34	33	31	2	2.5	29	2	32	33	0
Lumbini	Palpa	Rambha Rural Municipality	2.4	20	20	19	19	14	1.4	18	5	19	20	0
Lumbini	Palpa	Rampur Municipality	2.9	22	24	21	21	4	1.3	26	5	21	27	0
Lumbini	Palpa	Ribdikot Rural Municipality	2.8	19	19	19	12	10	1.2	17	11	13	19	3
Lumbini	Palpa	Tansen Municipality	2.5	24	26	25	19	11	1.5	25	11	19	27	8
Lumbini	Palpa	Tinau Rural Municipality	2.2	18	18	18	16	8	2.6	16	6	14	19	0
Lumbini	Nawalparasi	Bardaghat Municipality	3.1	11	11	11	12	7	1.6	13	5	13	14	1
Lumbini	Nawalparasi	Palhinandan Rural Municipality	2.9	7	7	7	6	0	0.0	5	2	6	7	0
Lumbini	Nawalparasi	Pratappur Rural Municipality	3.7	7	8	7	8	1	6.0	8	4	8	8	1
Lumbini	Nawalparasi	Ramgram Municipality	3.2	14	14	14	11	6	1.0	14	4	13	14	5
Lumbini	Nawalparasi	Sarawal Rural Municipality	4.2	6	5	5	6	3	1.0	6	2	5	6	1
Lumbini	Nawalparasi	Sunwal Municipality	4.2	9	11	11	15	9	2.2	15	9	15	15	6
Lumbini	Nawalparasi	Susta Rural Municipality	4.0	3	3	3	4	1	1.0	4	3	4	4	0

Annex 8.1: Infrastructure and governance details in all 1-8 public schools

Province	District	Local Level	Average buildings	SIP Update	Social Audit	Financial Audit	Electricity	Computer	Average Computers	Water	Library	Child Club	Toilet	Internet
Lumbini	Rupandehi	Butwol Sub Metropolitan City	1.8	7	6	6	8	7	3.4	8	1	6	8	6
Lumbini	Rupandehi	Devdaha Municipality	3.1	7	9	7	8	7	1.0	9	0	8	9	7
Lumbini	Rupandehi	Gaidahawa Rural Municipality	4.4	3	3	2	5	1	1.0	5	0	4	5	2
Lumbini	Rupandehi	Kanchan Rural Municipality	0.0	0	0	0	0	0	0.0	0	0	0	0	0
Lumbini	Rupandehi	Kotahimai Rural Municipality	2.8	4	4	4	3	0	0.0	4	1	3	4	0
Lumbini	Rupandehi	Lumbini Sanskritik Municipality	2.9	10	10	10	10	4	1.3	11	0	8	10	3
Lumbini	Rupandehi	Marchawari Rural Municipality	2.8	3	3	3	4	2	1.0	5	0	4	5	0
Lumbini	Rupandehi	Mayadevi Rural Municipality	4.3	4	5	4	4	2	1.5	5	1	3	4	0
Lumbini	Rupandehi	Omsatiya Rural Municipality	2.6	7	7	7	4	1	1.0	7	0	5	7	5
Lumbini	Rupandehi	Rohini Rural Municipality	2.3	3	4	4	2	0	0.0	4	0	3	4	0
Lumbini	Rupandehi	Sainamaina Municipality	4.0	1	1	1	2	2	3.0	2	1	1	2	2
Lumbini	Rupandehi	Sammarimai Rural Municipality	2.0	3	3	3	2	0	0.0	2	0	2	1	0
Lumbini	Rupandehi	Siddharthanagar Municipality	2.5	5	5	5	5	2	1.0	5	1	5	5	0
Lumbini	Rupandehi	Siyari Rural Municipality	2.8	7	7	7	7	6	1.3	7	5	7	7	6
Lumbini	Rupandehi	Shuddhodhan Rural Municipality	1.7	5	6	6	4	5	1.4	6	1	4	6	5
Lumbini	Rupandehi	Tilottama Municipality	2.6	7	8	9	10	7	3.1	13	6	8	13	5
Lumbini	Kapilbastu	Banganga Municipality	3.6	7	7	6	11	4	1.8	11	0	11	9	3
Lumbini	Kapilbastu	Bijayanagar Rural Municipality	2.6	9	12	9	10	3	2.7	13	0	12	12	0
Lumbini	Kapilbastu	Buddhabhumi Municipality	2.8	23	22	23	30	3	1.0	27	1	29	27	2
Lumbini	Kapilbastu	Kapilvastu Municipality	2.6	12	13	6	23	1	6.0	21	1	23	22	1
Lumbini	Kapilbastu	Krishnanagar Municipality	3.4	11	9	8	16	1	1.0	12	0	15	9	1
Lumbini	Kapilbastu	Maharajgunj Municipality	1.9	35	33	28	40	5	1.0	37	0	40	38	16
Lumbini	Kapilbastu	Mayadevi Rural Municipality	2.8	13	13	11	13	4	1.0	13	1	13	11	0
Lumbini	Kapilbastu	Shivaraj Municipality	3.6	27	27	27	24	9	1.1	27	2	27	27	11
Lumbini	Kapilbastu	Suddhodhan Rural Municipality	2.7	12	13	11	13	2	1.0	12	1	13	12	3
Lumbini	Kapilbastu	Yashodhara Rural Municipality	2.1	7	5	6	11	0	0.0	9	0	11	10	0
Lumbini	Arghakhanchi	Bhumekasthan Municipality	1.9	35	37	31	17	24	1.0	32	0	30	37	8
Lumbini	Arghakhanchi	Chhatradev Rural Municipality	2.2	19	20	19	7	8	1.4	15	0	15	19	3
Lumbini	Arghakhanchi	Malarani Rural Municipality	1.8	33	32	33	32	7	1.1	36	0	36	40	1
Lumbini	Arghakhanchi	Panini Rural Municipality	2.1	28	28	27	30	5	1.0	27	1	29	31	0
Lumbini	Arghakhanchi	Sandhikharka Municipality	1.9	31	31	29	35	7	2.1	34	0	38	40	5
Lumbini	Arghakhanchi	Shitganga Municipality	2.0	65	64	59	68	8	1.3	58	0	75	75	3
Lumbini	Pyuthan	Airawati Rural Municipality	2.4	29	29	29	19	13	1.6	27	11	20	30	2
Lumbini	Pyuthan	Gaumukhi Rural Municipality	2.3	27	28	28	17	5	1.4	25	7	21	27	1
Lumbini	Pyuthan	Jhimruk Rural Municipality	2.6	28	28	28	23	1	1.0	26	6	25	28	0
Lumbini	Pyuthan	Mallarani Rural Municipality	2.8	12	12	12	10	8	1.9	12	2	10	13	0
Lumbini	Pyuthan	Mandavi Rural Municipality	3.2	16	16	16	8	4	1.0	16	5	9	16	0
Lumbini	Pyuthan	Naubahini Rural Municipality	2.7	20	20	20	17	5	1.0	20	7	19	20	0
Lumbini	Pyuthan	Pyuthan Municipality	3.0	33	33	31	19	5	1.8	32	11	23	32	1
Lumbini	Pyuthan	Sarumarani Rural Municipality	3.1	15	17	17	15	2	1.5	16	7	16	18	0
Lumbini	Pyuthan	Sworgadwary Municipality	2.8	35	36	36	31	5	1.0	33	11	32	36	0
Lumbini	Rolpa	Paribartan Rural Municipality	1.9	23	23	23	24	5	1.2	23	0	24	23	1
Lumbini	Rolpa	Lungri Rural Municipality	1.9	15	15	14	15	3	2.3	14	0	14	16	0
Lumbini	Rolpa	Madi Rural Municipality	2.0	13	14	13	9	2	1.0	13	0	11	14	0
Lumbini	Rolpa	Rolpa Municipality	2.4	41	40	41	21	21	1.9	39	1	23	39	0
Lumbini	Rolpa	Runtigadi Rural Municipality	2.4	34	34	34	18	0	0.0	26	2	22	32	0
Lumbini	Rolpa	Gangadev Rural Municipality	1.8	18	18	18	2	1	6.0	13	0	4	17	0
Lumbini	Rolpa	Sunchhahari Rural Municipality	1.9	21	20	21	16	4	1.5	21	0	17	21	0
Lumbini	Rolpa	Sunil Smriti Rural Municipality	2.2	26	26	26	25	6	4.0	22	0	25	26	0
Lumbini	Rolpa	Thawang Rural Municipality	2.1	14	14	14	8	2	1.5	13	0	7	14	0
Lumbini	Rolpa	Tribeni Rural Municipality	2.0	17	16	15	12	0	0.0	16	0	13	17	1
Lumbini	Rukum Purba	Bhume Rural Municipality	2.9	16	16	16	3	3	1.0	16	0	5	15	0
Lumbini	Rukum Purba	Putha Uttarganga Rural Municipality	1.8	10	20	9	3	0	0.0	14	0	3	20	0
Lumbini	Rukum Purba	Sisne Rural Municipality	2.5	19	20	14	22	3	2.3	18	0	22	21	0
Lumbini	Dang	Babai Rural Municipality	0.0	0	0	0	0	0	0.0	0	0	0	0	0
Lumbini	Dang	Banglachuli Rural Municipality	0.0	0	0	0	0	0	0.0	0	0	0	0	0
Lumbini	Dang	Dangisharan Rural Municipality	0.0	0	0	0	0	0	0.0	0	0	0	0	0
Lumbini	Dang	Gadhawa Rural Municipality	0.0	0	0	0	0	0	0.0	0	0	0	0	0

Annex 8.1: Infrastructure and governance details in all 1-8 public schools

Province	District	Local Level	Average buildings	SIP Update	Social Audit	Financial Audit	Electricity	Computer	Average Computers	Water	Library	Child Club	Toilet	Internet
Lumbini	Dang	Ghorahi Sub Metropolitan City	0.0	0	0	0	0	0	0.0	0	0	0	0	0
Lumbini	Dang	Lamahi Municipality	0.0	0	0	0	0	0	0.0	0	0	0	0	0
Lumbini	Dang	Rajpur Rural Municipality	0.0	0	0	0	0	0	0.0	0	0	0	0	0
Lumbini	Dang	Rapti Rural Municipality	0.0	0	0	0	0	0	0.0	0	0	0	0	0
Lumbini	Dang	Shantinagar Rural Municipality	0.0	0	0	0	0	0	0.0	0	0	0	0	0
Lumbini	Dang	Tulsipur Sub Metropolitan City	0.0	0	0	0	0	0	0.0	0	0	0	0	0
Lumbini	Banke	Baijanath Rural Municipality	2.9	6	7	7	5	1	2.0	6	1	6	7	0
Lumbini	Banke	Duduwa Rural Municipality	2.4	5	6	5	4	0	0.0	6	0	6	7	0
Lumbini	Banke	Janaki Rural Municipality	3.6	14	15	15	15	1	2.0	16	1	15	14	6
Lumbini	Banke	Khajura Rural Municipality	3.7	7	7	6	8	5	3.8	8	0	7	9	1
Lumbini	Banke	Kohalpur Municipality	2.9	6	6	6	8	5	1.8	9	3	8	8	3
Lumbini	Banke	Narainapur Rural Municipality	3.4	12	14	13	17	1	2.0	17	0	17	17	2
Lumbini	Banke	Nepalgunj Sub Metropolitan City	2.7	11	10	9	18	5	1.0	18	1	18	18	2
Lumbini	Banke	Rapti Sonari Rural Municipality	2.6	16	16	16	15	5	1.0	17	1	15	16	1
Lumbini	Bardiya	Badhaiyatal Rural Municipality	4.0	13	14	12	14	4	1.5	14	2	14	14	0
Lumbini	Bardiya	Bansgadhi Municipality	3.5	13	13	11	11	2	3.0	14	8	10	13	1
Lumbini	Bardiya	Barbardiya Municipality	3.4	18	18	17	15	4	1.0	18	4	16	18	1
Lumbini	Bardiya	Geruwa Rural Municipality	3.4	10	11	11	11	8	2.1	11	2	11	11	3
Lumbini	Bardiya	Gulariya Municipality	3.5	24	24	24	24	10	2.5	24	9	24	24	1
Lumbini	Bardiya	Madhuwan Municipality	4.8	12	12	12	12	8	1.4	12	4	12	12	0
Lumbini	Bardiya	Rajapur Municipality	3.7	20	20	19	21	14	2.9	21	9	20	21	2
Lumbini	Bardiya	Thakurbaba Municipality	3.2	8	8	10	10	4	1.8	11	3	10	11	4
Karnali	Rukum Paschim	Aathbiskot Municipality	2.7	25	25	20	28	8	1.0	23	0	28	28	0
Karnali	Rukum Paschim	Banphikot Rural Municipality	2.0	22	26	26	27	3	2.3	20	0	28	26	1
Karnali	Rukum Paschim	Chaurjahari Municipality	2.2	19	20	20	14	13	1.2	13	1	12	20	4
Karnali	Rukum Paschim	Musikot Municipality	2.1	24	27	21	27	8	1.0	26	1	27	26	2
Karnali	Rukum Paschim	Sani Bheri Rural Municipality	2.1	21	22	21	21	14	1.3	15	1	22	20	0
Karnali	Rukum Paschim	Tribeni Rural Municipality	2.6	17	18	14	13	4	1.5	16	1	12	18	2
Karnali	Salyan	Bagchaur Municipality	2.2	39	40	35	39	4	1.3	21	0	39	41	1
Karnali	Salyan	Bangad Kupinde Municipality	2.3	43	46	1	25	0	0.0	36	1	29	45	0
Karnali	Salyan	Chhatreshwori Rural Municipality	2.3	21	23	22	21	5	2.2	22	3	23	21	1
Karnali	Salyan	Darma Rural Municipality	2.4	18	18	18	9	7	1.3	16	0	12	18	4
Karnali	Salyan	Siddha Kumakh Rural Municipality	2.6	12	12	12	3	3	2.3	11	0	3	11	0
Karnali	Salyan	Kalimati Rural Municipality	2.2	8	9	9	12	0	0.0	8	0	12	9	0
Karnali	Salyan	Kapurkot Rural Municipality	2.8	12	12	12	12	2	1.0	10	1	12	12	0
Karnali	Salyan	Kumakh Rural Municipality	2.4	23	24	23	24	2	1.0	12	0	24	24	1
Karnali	Salyan	Sharada Municipality	2.8	30	30	30	32	10	1.2	21	2	36	33	0
Karnali	Salyan	Tribeni Rural Municipality	2.8	10	13	12	6	1	5.0	12	0	11	12	0
Karnali	Surkhet	Barahatal Rural Municipality	0.0	0	0	0	0	0	0.0	0	0	0	0	0
Karnali	Surkhet	Bheriganga Municipality	0.0	0	0	0	0	0	0.0	0	0	0	0	0
Karnali	Surkhet	Birendranagar Municipality	0.0	0	0	0	0	0	0.0	0	0	0	0	0
Karnali	Surkhet	Chaukune Rural Municipality	0.0	0	0	0	0	0	0.0	0	0	0	0	0
Karnali	Surkhet	Chingad Rural Municipality	0.0	0	0	0	0	0	0.0	0	0	0	0	0
Karnali	Surkhet	Gurbhakot Municipality	0.0	0	0	0	0	0	0.0	0	0	0	0	0
Karnali	Surkhet	Lekbesi Municipality	0.0	0	0	0	0	0	0.0	0	0	0	0	0
Karnali	Surkhet	Panchpuri Municipality	0.0	0	0	0	0	0	0.0	0	0	0	0	0
Karnali	Surkhet	Simta Rural Municipality	0.0	0	0	0	0	0	0.0	0	0	0	0	0
Karnali	Dailekh	Aathabis Municipality	2.3	25	30	23	13	0	0.0	19	1	17	25	0
Karnali	Dailekh	Bhagawatimai Rural Municipality	2.8	17	17	17	11	0	0.0	14	1	16	16	0
Karnali	Dailekh	Bhairabi Rural Municipality	2.5	21	21	16	24	0	0.0	23	0	24	23	0
Karnali	Dailekh	Chamunda Bindrasaini Municipality	2.3	29	29	29	16	2	1.0	18	1	24	26	1
Karnali	Dailekh	Dullu Municipality	3.2	16	16	14	22	2	3.5	14	3	23	21	2
Karnali	Dailekh	Dungeshwor Rural Municipality	2.8	16	16	15	13	2	1.0	13	0	13	11	0
Karnali	Dailekh	Gurans Rural Municipality	2.8	25	25	25	16	8	1.9	19	3	23	21	0
Karnali	Dailekh	Mahabu Rural Municipality	1.8	15	16	16	12	0	0.0	16	1	14	17	1
Karnali	Dailekh	Narayan Municipality	2.7	18	18	18	17	5	4.2	15	4	18	16	1
Karnali	Dailekh	Naumule Rural Municipality	2.6	30	31	30	10	3	3.0	27	1	20	26	0
Karnali	Dailekh	Thantikandh Rural Municipality	2.2	29	29	28	26	0	0.0	23	0	28	27	0
Karnali	Jajarkot	Barekot Rural Municipality	1.9	17	24	24	1	0	0.0	10	1	12	17	0
Karnali	Jajarkot	Bheri Municipality	2.1	26	26	17	24	2	3.0	19	1	26	27	0
Karnali	Jajarkot	Chhedagad Municipality	3.3	31	27	16	34	0	0.0	21	1	35	26	0

Annex 8.1: Infrastructure and governance details in all 1-8 public schools

Province	District	Local Level	Average buildings	SIP Update	Social Audit	Financial Audit	Electricity	Computer	Average Computers	Water	Library	Child Club	Toilet	Internet
Karnali	Jajarkot	Junichande Rural Municipality	2.3	37	34	25	20	1	1.0	15	0	27	34	0
Karnali	Jajarkot	Kuse Rural Municipality	2.4	28	28	23	27	1	1.0	22	0	29	25	0
Karnali	Jajarkot	Shibalaya Rural Municipality	2.2	24	23	14	25	0	0.0	13	0	25	19	0
Karnali	Jajarkot	Nalagad Municipality	2.3	51	52	52	48	9	15.3	34	0	52	42	0
Karnali	Dolpa	Chharka Tangsong Rural Municipality	1.5	5	5	5	5	2	2.0	2	0	4	4	0
Karnali	Dolpa	Dolpo Buddha Rural Municipality	1.0	1	1	1	1	0	0.0	0	0	1	1	0
Karnali	Dolpa	Jagadulla Rural Municipality	3.4	5	5	5	3	5	3.0	5	3	5	5	0
Karnali	Dolpa	Kaike Rural Municipality	2.7	11	11	11	4	4	1.0	9	2	6	10	0
Karnali	Dolpa	Mudkechula Rural Municipality	2.4	7	7	6	7	1	1.0	6	0	8	8	0
Karnali	Dolpa	Shey Phoksundo Rural Municipality	2.8	6	5	6	4	1	5.0	4	1	4	3	0
Karnali	Dolpa	Thuli Bheri Municipality	2.6	18	18	18	8	8	1.1	14	2	14	17	0
Karnali	Dolpa	Tripurasundari Municipality	2.1	14	14	14	6	4	1.8	10	0	10	14	0
Karnali	Jumla	Chandannath Municipality	2.8	7	7	7	5	4	1.0	7	1	5	8	0
Karnali	Jumla	Guthichaur Rural Municipality	2.3	2	2	2	6	1	1.0	4	0	6	5	0
Karnali	Jumla	Hima Rural Municipality	2.8	7	7	4	6	5	1.4	9	0	8	9	0
Karnali	Jumla	Kanakasundari Rural Municipality	2.3	17	17	13	9	13	1.0	14	1	6	17	0
Karnali	Jumla	Patrasi Rural Municipality	2.3	3	3	2	3	3	2.3	3	1	3	3	0
Karnali	Jumla	Sinja Rural Municipality	2.6	10	8	9	9	3	2.0	4	1	10	7	0
Karnali	Jumla	Tatopani Rural Municipality	2.8	13	13	12	6	3	2.3	8	0	5	13	0
Karnali	Jumla	Tila Rural Municipality	3.1	7	10	9	12	8	2.0	10	1	13	14	0
Karnali	Kalikot	Shubhakalika Rural Municipality	2.2	13	12	12	13	9	2.1	10	1	13	13	0
Karnali	Kalikot	Khandachakra Municipality	1.8	12	13	9	14	0	0.0	11	0	14	17	0
Karnali	Kalikot	Mahawai Rural Municipality	1.9	9	7	4	9	0	0.0	7	0	9	8	0
Karnali	Kalikot	Naraharinath Rural Municipality	1.8	23	24	23	24	0	0.0	15	1	24	20	0
Karnali	Kalikot	Pachaljharana Rural Municipality	1.8	8	9	7	10	0	0.0	8	0	10	8	1
Karnali	Kalikot	Palata Rural Municipality	1.7	19	17	15	24	0	0.0	6	0	24	17	0
Karnali	Kalikot	Raskot Municipality	2.6	19	21	17	19	7	2.6	13	0	19	18	1
Karnali	Kalikot	Sanni Tribeni Rural Municipality	1.9	13	14	12	14	0	0.0	11	0	14	14	0
Karnali	Kalikot	Tilagufa Municipality	2.7	25	25	24	9	3	2.3	19	0	14	23	1
Karnali	Mugu	Chhayanath Rara Municipality	2.8	29	29	29	26	9	2.0	22	5	28	27	0
Karnali	Mugu	Khatyad Rural Municipality	4.2	23	23	22	23	2	1.0	14	0	23	20	0
Karnali	Mugu	Mugum Karmarong Rural Municipality	2.2	12	12	12	11	1	2.0	7	0	10	11	0
Karnali	Mugu	Soru Rural Municipality	1.9	20	20	20	20	1	1.0	7	0	21	15	0
Karnali	Humla	Adanchuli Rural Municipality	1.9	8	8	7	8	3	1.0	6	1	8	7	0
Karnali	Humla	Chankheli Rural Municipality	2.1	11	11	11	6	1	1.0	9	0	6	9	0
Karnali	Humla	Kharpunath Rural Municipality	2.3	7	6	6	7	1	1.0	5	0	7	6	0
Karnali	Humla	Namkha Rural Municipality	1.6	10	10	10	9	3	1.3	6	1	11	7	1
Karnali	Humla	Sarkegad Rural Municipality	2.0	20	19	19	20	5	1.2	12	2	21	18	0
Karnali	Humla	Simkot Rural Municipality	1.9	9	9	8	6	2	1.5	7	0	7	8	1
Karnali	Humla	Tanjakot Rural Municipality	2.2	10	11	11	2	3	1.0	7	0	4	7	0
Sudurpaschim	Bajura	Badimalika Municipality	1.8	11	11	7	11	4	1.8	11	0	11	11	0
Sudurpaschim	Bajura	Budhiganga Municipality	2.8	13	15	6	13	8	1.4	11	0	16	16	0
Sudurpaschim	Bajura	Budhinanda Municipality	1.8	12	13	10	14	2	1.0	10	0	14	14	0
Sudurpaschim	Bajura	Khaptad Chhededaha Rural Municipality	2.3	15	16	13	14	2	5.5	14	0	15	16	0
Sudurpaschim	Bajura	Gaumul Rural Municipality	1.9	14	14	14	9	4	3.0	13	1	11	15	0
Sudurpaschim	Bajura	Himali Rural Municipality	2.3	8	8	7	8	0	0.0	7	0	8	7	0
Sudurpaschim	Bajura	Jagannath Rural Municipality	2.1	9	9	5	12	0	0.0	9	0	12	9	0
Sudurpaschim	Bajura	Swami Kartik Khapar Rural Municipality	2.4	11	12	11	15	1	2.0	11	0	15	14	0
Sudurpaschim	Bajura	Triveni Municipality	2.8	9	16	13	18	8	1.1	14	0	18	18	0
Sudurpaschim	Bajhang	Bithadchir Rural Municipality	2.3	17	18	17	17	8	29.3	15	1	16	18	0
Sudurpaschim	Bajhang	Bungal Municipality	1.9	47	40	24	53	11	17.8	35	2	54	51	1
Sudurpaschim	Bajhang	Chabispathivera Rural Municipality	2.5	17	15	17	17	4	1.8	18	1	17	20	0
Sudurpaschim	Bajhang	Durgathali Rural Municipality	1.9	18	18	16	17	0	0.0	9	0	17	17	1
Sudurpaschim	Bajhang	Jaya Prithvi Municipality	1.9	25	26	25	27	3	15.7	26	0	27	26	0
Sudurpaschim	Bajhang	Saipal Rural Municipality	2.0	1	1	1	2	0	0.0	1	0	2	2	0
Sudurpaschim	Bajhang	Kedarseu Rural Municipality	2.1	28	28	27	28	6	16.2	21	0	32	27	0
Sudurpaschim	Bajhang	Khaptadchhanna Rural Municipality	1.6	19	20	20	22	1	5.0	15	0	23	20	0

Annex 8.1: Infrastructure and governance details in all 1-8 public schools

Province	District	Local Level	Average buildings	SIP Update	Social Audit	Financial Audit	Electricity	Computer	Average Computers	Water	Library	Child Club	Toilet	Internet
Sudurpaschim	Bajhang	Masta Rural Municipality	1.8	13	13	13	15	3	7.3	11	0	15	15	1
Sudurpaschim	Bajhang	Surma Rural Municipality	1.5	11	11	11	8	2	1.0	13	0	8	12	0
Sudurpaschim	Bajhang	Talkot Rural Municipality	2.1	23	22	23	23	8	9.3	17	2	23	22	0
Sudurpaschim	Bajhang	Thalara Rural Municipality	2.5	24	24	22	10	5	15.0	20	0	12	23	0
Sudurpaschim	Achham	Bannigadi Jayagadh Rural Municipality	3.9	15	16	16	14	8	1.6	13	0	13	15	0
Sudurpaschim	Achham	Chaurpati Rural Municipality	2.2	25	28	27	19	1	7.0	21	0	21	28	0
Sudurpaschim	Achham	Dhakari Rural Municipality	2.0	28	28	28	26	3	2.0	25	0	27	28	0
Sudurpaschim	Achham	Kamalbazar Municipality	2.0	23	24	23	25	2	1.5	14	0	26	23	0
Sudurpaschim	Achham	Mangalsen Municipality	2.1	29	30	29	17	2	3.5	24	1	19	32	1
Sudurpaschim	Achham	Mellekh Rural Municipality	2.8	25	25	24	24	5	1.4	24	0	23	24	0
Sudurpaschim	Achham	Panchadewal Binayak Municipality	2.2	37	39	38	38	3	1.3	33	0	39	39	0
Sudurpaschim	Achham	Ramaroshan Rural Municipality	2.3	29	28	23	26	1	1.0	23	0	29	27	0
Sudurpaschim	Achham	Sanfebagar Municipality	2.2	39	44	37	32	4	1.0	34	0	37	42	0
Sudurpaschim	Achham	Turmakhad Rural Municipality	2.3	32	36	33	36	6	1.2	28	0	35	35	0
Sudurpaschim	Doti	Adharsha Rural Municipality	2.1	14	14	14	17	1	35.0	9	0	17	15	0
Sudurpaschim	Doti	Badikedar Rural Municipality	2.0	20	19	20	5	3	1.3	20	0	13	20	0
Sudurpaschim	Doti	Bogtan Fudsil Rural Municipality	2.1	27	27	27	25	7	12.3	24	0	24	27	0
Sudurpaschim	Doti	Dipayal Silgadi Municipality	2.2	22	22	22	16	9	3.3	13	0	18	15	1
Sudurpaschim	Doti	Jorayal Rural Municipality	2.4	35	35	33	31	9	1.1	32	1	33	35	0
Sudurpaschim	Doti	K I Singh Rural Municipality	2.6	17	17	17	3	1	4.0	15	1	12	16	0
Sudurpaschim	Doti	Purbichauki Rural Municipality	2.1	29	29	29	28	4	1.3	20	0	29	28	0
Sudurpaschim	Doti	Sayal Rural Municipality	2.2	21	21	21	9	6	6.5	21	0	15	21	0
Sudurpaschim	Doti	Shikhar Municipality	3.3	38	39	36	32	3	1.0	27	0	36	31	0
Sudurpaschim	Kailali	Bardagoriya Rural Municipality	3.0	7	7	7	7	7	1.1	7	0	6	8	5
Sudurpaschim	Kailali	Bhajani Municipality	3.1	14	15	12	16	7	1.3	17	0	16	17	1
Sudurpaschim	Kailali	Chure Rural Municipality	2.4	19	19	13	20	2	1.5	18	0	21	20	0
Sudurpaschim	Kailali	Dhangadhi Sub Metropolitan City	3.1	18	18	16	17	4	1.0	18	3	18	18	1
Sudurpaschim	Kailali	Gauriganga Municipality	3.8	17	17	17	16	5	3.4	16	4	14	17	4
Sudurpaschim	Kailali	Ghodaghodi Municipality	3.8	12	11	10	12	7	2.0	11	2	11	13	3
Sudurpaschim	Kailali	Godawari Municipality	3.4	20	19	13	19	5	1.0	16	0	17	20	0
Sudurpaschim	Kailali	Janaki Rural Municipality	3.9	12	12	10	11	7	1.4	12	0	10	12	5
Sudurpaschim	Kailali	Joshipur Rural Municipality	4.1	5	5	3	6	7	1.4	8	0	6	9	0
Sudurpaschim	Kailali	Kailari Rural Municipality	3.5	21	20	18	21	7	2.3	22	0	20	22	5
Sudurpaschim	Kailali	Lamkichuha Municipality	3.3	12	12	13	10	8	1.1	12	0	12	12	6
Sudurpaschim	Kailali	Mohanyal Rural Municipality	2.6	15	13	14	13	3	1.0	10	0	18	15	0
Sudurpaschim	Kailali	Tikapur Municipality	3.5	10	10	7	11	8	1.6	11	1	12	9	3
Sudurpaschim	Kanchanpur	Bedkot Municipality	3.7	3	3	1	3	1	5.0	2	0	3	3	0
Sudurpaschim	Kanchanpur	Belauri Municipality	4.1	11	11	10	10	2	1.0	11	0	6	11	7
Sudurpaschim	Kanchanpur	Beldandi Rural Municipality	3.0	2	2	1	2	0	0.0	3	0	3	3	0
Sudurpaschim	Kanchanpur	Bheemdatt Municipality	2.8	10	12	9	12	1	2.0	14	0	12	14	0
Sudurpaschim	Kanchanpur	Krishnapur Municipality	3.1	7	9	5	10	0	0.0	9	0	10	9	0
Sudurpaschim	Kanchanpur	Laljhandi Rural Municipality	5.0	2	2	2	3	1	2.0	3	0	1	3	2
Sudurpaschim	Kanchanpur	Mahakali Municipality	3.8	8	9	6	9	3	1.3	10	0	9	10	0
Sudurpaschim	Kanchanpur	Punarbas Municipality	4.0	8	9	5	8	1	1.0	7	0	9	9	0
Sudurpaschim	Kanchanpur	Shuklaphanta Municipality	3.1	9	10	6	5	2	1.5	9	0	5	9	0
Sudurpaschim	Dadeldhura	Ajayameru Rural Municipality	2.8	11	12	6	12	2	2.5	12	0	13	11	1
Sudurpaschim	Dadeldhura	Aalital Rural Municipality	2.5	25	25	25	24	2	1.0	25	0	24	23	0
Sudurpaschim	Dadeldhura	Amargadhi Municipality	2.4	5	6	5	5	4	2.0	1	0	5	6	0
Sudurpaschim	Dadeldhura	Bhageshwar Rural Municipality	3.2	12	10	7	13	3	1.0	10	0	13	12	0
Sudurpaschim	Dadeldhura	Ganayapdhura Rural Municipality	2.8	11	11	10	10	8	10.9	9	1	11	11	1
Sudurpaschim	Dadeldhura	Nawadurga Rural Municipality	4.8	13	13	12	7	5	2.2	11	0	9	12	0
Sudurpaschim	Dadeldhura	Parashuram Municipality	2.9	33	33	33	28	7	1.1	31	0	27	32	0
Sudurpaschim	Baitadi	Dasharathchanda Municipality	2.4	17	17	13	17	2	19.5	13	1	21	20	0
Sudurpaschim	Baitadi	Dilasaini Rural Municipality	2.1	22	26	23	23	0	0.0	23	0	17	28	0
Sudurpaschim	Baitadi	Dogadakedar Rural Municipality	2.6	18	20	20	27	2	2.5	17	0	29	24	0
Sudurpaschim	Baitadi	Melauli Rural Municipality	3.4	12	13	7	16	3	4.3	9	1	16	14	0
Sudurpaschim	Baitadi	Pancheshwar Rural Municipality	2.4	17	17	17	15	6	4.7	16	0	14	17	0
Sudurpaschim	Baitadi	Patan Municipality	2.1	22	21	19	26	5	3.4	22	1	26	24	2
Sudurpaschim	Baitadi	Purchaudi Municipality	2.3	26	27	28	39	1	1.0	19	0	35	25	0
Sudurpaschim	Baitadi	Shivanath Rural Municipality	2.4	6	9	8	13	0	0.0	6	1	13	10	0

Annex 8.1: Infrastructure and governance details in all 1-8 public schools

Province	District	Local Level	Average buildings	SIP Update	Social Audit	Financial Audit	Electricity	Computer	Average Computers	Water	Library	Child Club	Toilet	Internet
Sudurpaschim	Baitadi	Sigas Rural Municipality	2.0	27	31	33	31	1	3.0	25	0	33	34	0
Sudurpaschim	Baitadi	Surnaya Rural Municipality	2.1	14	16	14	13	3	4.3	13	0	14	16	0
Sudurpaschim	Darchula	Apihimal Rural Municipality	1.7	15	15	15	2	1	1.0	14	0	9	14	0
Sudurpaschim	Darchula	Byas Rural Municipality	2.4	17	17	17	17	0	0.0	14	0	17	17	0
Sudurpaschim	Darchula	Duhun Rural Municipality	3.3	12	12	12	12	4	6.5	10	0	11	12	1
Sudurpaschim	Darchula	Lekam Rural Municipality	2.4	26	27	26	10	1	1.0	25	0	19	27	0
Sudurpaschim	Darchula	Mahakali Municipality	2.2	29	29	29	23	5	3.2	27	0	25	27	0
Sudurpaschim	Darchula	Malikarjun Rural Municipality	2.2	25	25	25	24	2	6.5	17	1	24	25	0
Sudurpaschim	Darchula	Marma Rural Municipality	2.3	34	34	33	20	5	13.0	25	0	29	33	1
Sudurpaschim	Darchula	Naugad Rural Municipality	2.2	29	29	29	9	8	4.5	29	0	19	29	0
Sudurpaschim	Darchula	Shailyashikhar Municipality	2.2	26	26	25	26	2	9.0	21	1	26	23	0
Province 1	Taplejung		1.9	177	176	169	137	51	1.9	161	1	123	182	3
Province 1	Panchthar		0.0	0	0	0	0	0	0.0	0	0	0	0	0
Province 1	Ilam		2.6	210	214	206	167	93	2.6	193	3	143	223	27
Province 1	Jhapa		3.2	115	115	110	127	88	3.2	133	3	122	139	47
Province 1	Morang		2.8	165	157	161	167	76	2.2	231	3	167	234	62
Province 1	Sunsari		3.3	139	116	140	151	52	1.9	180	4	158	186	51
Province 1	Dhankuta		2.8	165	166	164	146	73	1.8	149	11	142	168	9
Province 1	Terhathum		2.3	129	133	129	104	50	2.4	120	2	109	135	12
Province 1	Sankhuwasabha		2.0	204	208	200	171	94	1.9	181	4	167	221	10
Province 1	Bhojpur		2.4	221	219	213	208	72	1.9	189	11	196	242	23
Province 1	Solukhumbu		2.3	144	146	141	144	61	2.8	132	17	147	147	16
Province 1	Okhaldhunga		2.1	162	164	159	150	38	2.0	143	5	152	170	1
Province 1	Khotang		2.2	272	279	261	266	54	1.8	194	5	263	270	12
Province 1	Udayapur		2.5	211	215	207	152	26	2.6	186	2	188	204	8
Madhesh	Saptari		3.1	137	102	106	157	14	2.6	155	2	146	149	25
Madhesh	Siraha		2.9	191	174	198	266	14	1.3	252	4	267	242	10
Madhesh	Dhanusha		3.6	48	50	66	91	9	2.7	85	5	86	88	16
Madhesh	Mahottari		0.0	0	0	0	0	0	0.0	0	0	0	0	0
Madhesh	Sarlahi		2.7	82	84	84	172	17	1.4	152	10	156	161	17
Madhesh	Rautahat		2.5	42	40	48	130	15	1.3	109	1	119	119	13
Madhesh	Bara		2.8	100	58	119	211	16	2.1	188	9	212	192	10
Madhesh	Parsa		2.9	104	90	104	192	17	2.0	163	1	195	166	3
Bagmati	Sindhuli		2.1	283	292	251	244	38	1.7	246	1	252	299	24
Bagmati	Ramechhap		2.2	204	203	197	181	63	1.9	143	6	186	191	10
Bagmati	Dolakha		2.3	167	169	162	159	62	2.1	129	8	155	150	9
Bagmati	Sindhupalchok		2.0	230	231	206	215	108	2.3	191	16	234	221	18
Bagmati	Kavrepalanchok		2.3	243	246	227	242	94	4.6	218	50	243	250	9
Bagmati	Lalitpur		2.6	64	64	63	67	26	2.1	62	13	65	68	15
Bagmati	Bhaktapur		1.7	26	25	21	35	18	3.7	28	9	36	36	4
Bagmati	Kathmandu		2.7	28	26	27	42	28	3.6	40	16	41	42	16
Bagmati	Nuwakot		2.1	167	175	166	168	77	1.7	158	17	138	184	30
Bagmati	Rasuwa		1.7	37	36	32	48	27	2.9	38	3	48	43	10
Bagmati	Dhading		2.1	222	240	210	269	106	2.3	243	99	270	287	17
Bagmati	Makwanpur		2.3	280	280	278	213	55	1.9	247	25	205	281	17
Bagmati	Chitwan		3.3	162	162	159	147	63	3.4	154	25	150	161	43
Gandaki	Gorkha		2.2	166	169	153	182	70	2.9	172	22	171	204	17
Gandaki	Lamjung		2.3	179	181	177	188	60	2.5	172	73	184	194	12
Gandaki	Tanahu		2.2	235	236	236	221	75	2.2	207	31	223	236	36
Gandaki	Syangja		2.5	223	229	201	266	119	2.6	257	41	263	280	24
Gandaki	Kaski		0.0	0	0	0	0	0	0.0	0	0	0	0	0
Gandaki	Manang		2.4	19	19	19	18	17	1.9	15	4	16	18	1
Gandaki	Mustang		2.6	20	20	20	13	12	2.6	18	5	6	19	3
Gandaki	Myagdi		2.1	126	128	128	99	68	2.3	120	39	81	126	19
Gandaki	Parbat		2.3	141	142	132	160	88	2.1	147	52	156	163	32
Gandaki	Baglung		2.2	283	287	269	261	110	2.5	279	51	252	297	50
Gandaki	Nawalpur		2.9	105	115	105	134	51	2.2	130	50	132	137	25
Karnali	Rukum Paschim		2.3	128	138	122	130	50	1.4	113	4	129	138	9
Karnali	Salyan		2.5	216	227	174	183	34	1.9	169	7	201	226	7
Karnali	Surkhet		0.0	0	0	0	0	0	0.0	0	0	0	0	0
Karnali	Dailekh		2.5	241	248	231	180	22	2.4	201	15	220	229	5
Karnali	Jajarkot		2.4	214	214	171	179	13	5.1	134	3	206	190	0
Karnali	Dolpa		2.3	67	66	66	38	25	2.1	50	8	52	62	0
Karnali	Jumla		2.6	66	67	58	56	40	1.6	59	5	56	76	0
Karnali	Kalikot		2.1	141	142	123	136	19	2.3	100	2	141	138	3
Karnali	Mugu		2.8	84	84	83	80	13	1.5	50	5	82	73	0
Karnali	Humla		2.0	75	74	72	58	18	1.1	52	4	64	62	2
Lumbini	Gulmi		2.1	202	218	192	226	95	1.4	240	9	195	257	22
Lumbini	Palpa		2.5	210	217	209	190	81	1.6	204	65	189	226	18
Lumbini	Nawalparasi		3.6	57	59	58	62	27	2.1	65	29	64	68	14
Lumbini	Rupandehi		2.8	76	81	78	78	46	1.7	93	17	71	90	41
Lumbini	Kapilbastu		2.8	156	154	135	191	32	1.8	182	6	194	177	37
Lumbini	Arghakhanchi		2.0	211	212	198	189	59	1.3	202	1	223	242	20

Annex 8.1: Infrastructure and governance details in all 1-8 public schools

Province	District	Local Level	Average buildings	SIP Update	Social Audit	Financial Audit	Electricity	Computer	Average Computers	Water	Library	Child Club	Toilet	Internet
Lumbini	Pyuthan		2.8	215	219	217	159	48	1.4	207	67	175	220	4
Lumbini	Rolpa		2.0	222	220	219	150	44	2.4	200	3	160	219	2
Lumbini	Rukum Purba		2.4	45	56	39	28	6	1.7	48	0	30	56	0
Lumbini	Dang		0.0	0	0	0	0	0	0.0	0	0	0	0	0
Lumbini	Banke		3.0	77	81	77	90	23	1.9	97	7	92	96	15
Lumbini	Bardiya		3.7	118	120	116	118	54	2.0	125	41	117	124	12
Sudurpaschim	Bajura		2.2	102	114	86	114	29	2.3	100	1	120	120	0
Sudurpaschim	Bajhang		2.0	243	236	216	239	51	11.8	201	6	246	253	3
Sudurpaschim	Achham		2.4	282	298	278	257	35	2.2	239	1	269	293	1
Sudurpaschim	Doti		2.3	223	223	219	166	43	7.3	181	2	197	208	1
Sudurpaschim	Kailali		3.4	182	178	153	179	77	1.6	178	10	181	192	33
Sudurpaschim	Kanchanpur		3.6	60	67	45	62	11	2.0	68	0	58	71	9
Sudurpaschim	Dadeldhura		3.0	110	110	98	99	31	3.0	99	1	102	107	2
Sudurpaschim	Baitadi		2.4	181	197	182	220	23	5.3	163	4	218	212	2
Sudurpaschim	Darchula		2.3	213	214	211	143	28	5.6	182	2	179	207	2
Province 1			**2.5**	**2314**	**2308**	**2260**	**2090**	**828**	**2.3**	**2192**	**71**	**2077**	**2521**	**281**
Madhesh			**2.8**	**704**	**598**	**725**	**1219**	**102**	**2.0**	**1104**	**32**	**1181**	**1117**	**94**
Bagmati			**2.2**	**2113**	**2149**	**1999**	**2030**	**765**	**2.5**	**1897**	**288**	**2023**	**2213**	**222**
Gandaki			**2.3**	**1497**	**1526**	**1440**	**1542**	**670**	**2.4**	**1517**	**368**	**1484**	**1674**	**219**
Lumbini			**2.5**	**1589**	**1637**	**1538**	**1481**	**515**	**1.7**	**1663**	**245**	**1510**	**1775**	**185**
Karnali			**2.4**	**1232**	**1260**	**1100**	**1040**	**234**	**2.2**	**928**	**53**	**1151**	**1194**	**26**
Sudurpaschim			**2.5**	**1596**	**1637**	**1488**	**1479**	**328**	**5.0**	**1411**	**27**	**1570**	**1663**	**53**
Nepal			**2.4**	**11045**	**11115**	**10550**	**10881**	**3442**	**2.5**	**10712**	**1084**	**10996**	**12157**	**1080**

Annex 8.2: Infrastructure and governance details in all 1-8 public schools

Province	District	Local Level	Average buildings	SIP Update	Social Audit	Financial Audit	Electricity	Computer	Average Computers	Water	Library	Child Club	Toilet	Internet
Province 1	Taplejung	Aathrai Tribeni Rural Municipality	2.8	8	8	7	7	7	4.9	7	2	5	9	2
Province 1	Taplejung	Maiwakhola Rural Municipality	4.0	4	4	4	3	4	5.8	4	0	2	4	0
Province 1	Taplejung	Meringden Rural Municipality	2.5	12	12	12	8	5	6.2	9	2	8	12	0
Province 1	Taplejung	Mikwakhola Rural Municipality	2.8	5	5	5	4	4	6.0	4	0	4	4	1
Province 1	Taplejung	Phaktanglung Rural Municipality	2.6	9	9	9	6	5	3.2	7	3	7	9	0
Province 1	Taplejung	Phungling Municipality	3.3	7	7	7	7	6	7.0	7	1	7	7	1
Province 1	Taplejung	Sidingba Rural Municipality	3.0	7	7	7	5	4	2.3	7	2	6	7	0
Province 1	Taplejung	Sirijangha Rural Municipality	2.7	11	11	10	7	9	5.6	11	1	7	11	0
Province 1	Taplejung	Pathivara Yangwarak Rural Municipality	4.0	5	5	5	4	7	8.3	6	2	5	7	0
Province 1	Panchthar	Phalelung Rural Municipality	0.0	0	0	0	0	0	0.0	0	0	0	0	0
Province 1	Panchthar	Falgunanda Rural Municipality	0.0	0	0	0	0	0	0.0	0	0	0	0	0
Province 1	Panchthar	Hilihang Rural Municipality	0.0	0	0	0	0	0	0.0	0	0	0	0	0
Province 1	Panchthar	Kummayak Rural Municipality	0.0	0	0	0	0	0	0.0	0	0	0	0	0
Province 1	Panchthar	Miklajung Rural Municipality	0.0	0	0	0	0	0	0.0	0	0	0	0	0
Province 1	Panchthar	Phidim Municipality	0.0	0	0	0	0	0	0.0	0	0	0	0	0
Province 1	Panchthar	Tumbewa Rural Municipality	0.0	0	0	0	0	0	0.0	0	0	0	0	0
Province 1	Panchthar	Yangwarak Rural Municipality	0.0	0	0	0	0	0	0.0	0	0	0	0	0
Province 1	Ilam	Chulachuli Rural Municipality	4.5	2	2	2	2	2	8.0	2	1	2	2	2
Province 1	Ilam	Deumai Municipality	4.5	14	14	14	10	14	4.7	12	4	10	15	4
Province 1	Ilam	Phakphokthum Rural Municipality	3.8	5	5	4	3	1	2.0	5	1	4	5	0
Province 1	Ilam	Ilam Municipality	5.1	8	8	8	8	9	6.2	9	3	8	9	2
Province 1	Ilam	Mai Municipality	3.6	5	5	5	4	4	3.8	5	1	4	5	0
Province 1	Ilam	Maijogmai Rural Municipality	5.0	1	1	1	2	2	3.0	2	0	2	2	0
Province 1	Ilam	Mangsebung Rural Municipality	4.3	8	8	7	6	6	3.7	5	1	6	9	2
Province 1	Ilam	Rong Rural Municipality	4.3	4	4	4	4	4	7.5	4	0	4	4	1
Province 1	Ilam	Sandakpur Rural Municipality	3.0	3	3	2	1	2	6.5	3	0	3	3	0
Province 1	Ilam	Suryodaya Municipality	4.7	11	11	11	8	11	7.3	11	4	10	11	5
Province 1	Jhapa	Arjundhara Municipality	5.0	6	6	6	5	6	11.8	6	1	5	6	6
Province 1	Jhapa	Barhadashi Rural Municipality	4.8	2	4	4	5	5	2.8	5	0	4	5	1
Province 1	Jhapa	Bhadrapur Municipality	4.6	9	9	9	9	6	12.3	9	1	9	9	6
Province 1	Jhapa	Birtamod Municipality	5.5	4	4	4	4	3	11.7	4	1	3	4	3
Province 1	Jhapa	Buddhashanti Rural Municipality	5.0	3	4	4	4	4	13.5	4	2	4	4	3
Province 1	Jhapa	Damak Municipality	4.7	8	8	8	8	8	6.4	8	2	6	8	3
Province 1	Jhapa	Gauradhaha Municipality	5.3	2	2	2	3	3	7.3	3	0	2	3	3
Province 1	Jhapa	Gauriganj Rural Municipality	5.3	3	3	3	2	3	3.3	3	0	3	3	1
Province 1	Jhapa	Haldibari Rural Municipality	5.0	3	3	3	2	3	27.3	4	1	2	4	3

Annex 8.2: Infrastructure and governance details in all 1-8 public schools

Province	District	Local Level	Average buildings	SIP Update	Social Audit	Financial Audit	Electricity	Computer	Average Computers	Water	Library	Child Club	Toilet	Internet
Province 1	Jhapa	Jhapa Rural Municipality	4.5	4	4	1	3	4	9.5	5	0	3	5	4
Province 1	Jhapa	Kachankawal Rural Municipality	4.0	6	7	7	8	5	3.4	7	0	8	8	2
Province 1	Jhapa	Kamal Rural Municipality	4.5	3	3	3	4	3	7.7	4	1	5	4	2
Province 1	Jhapa	Kanakai Municipality	4.3	4	4	4	4	4	17.3	4	3	4	4	4
Province 1	Jhapa	Mechinagar Municipality	5.2	8	7	7	9	9	7.2	10	1	8	10	7
Province 1	Jhapa	Shivasatakshi Municipility	4.4	7	9	8	7	7	10.3	9	2	8	9	6
Province 1	Morang	Belbari Municipality	4.8	3	7	5	5	6	7.7	7	0	4	7	6
Province 1	Morang	Biratnagar Metropolitan City	4.1	6	5	6	6	6	5.5	9	0	6	8	3
Province 1	Morang	Budhiganga Rural Municipality	3.3	3	3	3	3	3	8.7	3	1	2	3	3
Province 1	Morang	Dhanapalthan Rural Municipality	4.8	2	2	2	3	3	3.0	5	0	5	5	0
Province 1	Morang	Gramthan Rural Municipality	6.8	5	6	6	5	3	7.3	6	2	5	6	4
Province 1	Morang	Jahada Rural Municipality	3.9	8	7	7	6	8	3.3	9	2	7	9	3
Province 1	Morang	Kanepokhari Rural Municipality	4.8	4	4	4	5	5	4.2	5	2	4	5	4
Province 1	Morang	Katahari Rural Municipality	4.2	3	4	4	5	6	5.3	6	2	4	6	2
Province 1	Morang	Kerabari Rural Municipality	4.0	2	4	4	4	4	8.0	4	1	2	4	2
Province 1	Morang	Letang Municipality	3.3	3	4	4	1	1	4.0	4	0	3	4	1
Province 1	Morang	Miklajung Rural Municipality	4.2	9	9	8	6	7	2.4	8	0	4	9	5
Province 1	Morang	Pathari Shanishchare Municipality	4.9	6	7	6	8	8	6.4	8	3	7	8	7
Province 1	Morang	Rangeli Municipality	5.0	4	4	4	6	5	5.2	6	0	6	6	3
Province 1	Morang	Ratuwamai Municipality	4.0	1	1	1	1	2	3.5	2	0	2	2	0
Province 1	Morang	Sundarharaicha Municipality	3.8	4	4	4	5	5	7.6	6	0	4	6	2
Province 1	Morang	Sunwarshi Municipality	3.6	2	2	2	5	4	2.0	5	0	5	5	4
Province 1	Morang	Uralabari Municipality	3.8	7	7	6	7	8	7.8	9	2	8	9	5
Province 1	Sunsari	Barahkshetra Municipality	5.3	11	11	10	9	10	5.6	11	3	8	11	6
Province 1	Sunsari	Barju Rural Municipality	4.3	2	0	1	2	1	4.0	4	0	3	4	1
Province 1	Sunsari	Bhokraha Narsing Rural Municipality	5.0	2	2	2	2	2	5.5	4	1	2	4	1
Province 1	Sunsari	Dewanganj Rural Municipality	5.8	4	3	4	5	5	3.6	6	0	5	6	1
Province 1	Sunsari	Dharan Sub Metropolitan City	4.5	5	5	5	6	5	12.4	6	2	5	5	4
Province 1	Sunsari	Duhabi Municipality	6.3	7	10	10	7	8	4.1	10	2	8	10	4
Province 1	Sunsari	Gadhi Rural Municipality	6.3	3	2	2	2	2	4.0	4	0	3	4	0
Province 1	Sunsari	Harinagar Rural Municipality	4.3	4	4	4	4	4	3.0	4	0	1	4	3
Province 1	Sunsari	Inaruwa Municipality	4.8	4	1	5	4	2	1.0	5	0	5	5	0
Province 1	Sunsari	Itahari Sub Metropolitan City	4.4	7	7	7	7	7	8.6	7	4	7	7	4
Province 1	Sunsari	Koshi Rural Municipality	4.0	0	0	0	3	0	0.0	2	0	2	3	0
Province 1	Sunsari	Ramdhuni Municipality	6.5	4	4	4	4	3	3.3	4	0	3	4	0
Province 1	Dhankuta	Chaubise Rural Municipality	4.8	6	6	6	5	4	4.3	5	0	6	6	2

Annex 8.2: Infrastructure and governance details in all 1-8 public schools

Province	District	Local Level	Average buildings	SIP Update	Social Audit	Financial Audit	Electricity	Computer	Average Computers	Water	Library	Child Club	Toilet	Internet
Province 1	Dhankuta	Chhathar Jorpati Rural Municipality	5.0	3	3	3	3	3	4.3	2	1	2	3	1
Province 1	Dhankuta	Dhankuta Municipality	5.2	9	9	9	7	8	6.3	8	0	8	9	4
Province 1	Dhankuta	Shahidbhumi Rural Municipality	4.4	4	4	4	5	1	4.0	4	0	5	5	0
Province 1	Dhankuta	Mahalaxmi Municipality	4.6	4	5	4	2	4	4.0	4	0	3	5	0
Province 1	Dhankuta	Pakhribas Municipality	5.2	4	4	4	5	4	7.3	4	1	5	5	0
Province 1	Dhankuta	Sangurigadhi Rural Municipality	4.2	6	6	6	6	5	4.4	6	2	6	6	2
Province 1	Terhathum	Aathrai Rural Municipality	3.8	15	15	15	11	12	2.3	15	1	13	15	7
Province 1	Terhathum	Chhathar Rural Municipality	4.5	2	2	2	2	2	6.5	1	0	2	2	2
Province 1	Terhathum	Laligurans Municipality	3.0	4	4	4	4	4	5.3	4	1	2	4	3
Province 1	Terhathum	Menchhayayem Rural Municipality	4.0	6	6	6	4	3	3.3	5	0	5	6	2
Province 1	Terhathum	Myanglung Municipality	4.0	3	3	3	3	4	4.0	4	1	4	5	1
Province 1	Terhathum	Phedap Rural Municipality	5.5	4	4	4	3	4	4.8	3	0	3	5	2
Province 1	Sankhuwasabha	Bhotkhola Rural Municipality	3.3	3	3	3	4	4	3.5	4	0	4	4	0
Province 1	Sankhuwasabha	Chainpur Municipality	4.0	14	14	13	14	12	4.1	14	4	13	14	2
Province 1	Sankhuwasabha	Chichila Rural Municipality	4.3	3	3	3	2	3	9.7	3	0	1	3	0
Province 1	Sankhuwasabha	Dharmadevi Municipality	4.1	8	8	8	5	5	5.2	8	1	6	8	4
Province 1	Sankhuwasabha	Khandbari Municipality	4.4	5	5	5	5	4	6.5	5	3	2	5	2
Province 1	Sankhuwasabha	Madi Municipality	4.8	4	4	3	4	4	10.3	4	1	3	4	1
Province 1	Sankhuwasabha	Makalu Rural Municipality	3.7	7	7	7	5	6	7.3	7	3	5	7	1
Province 1	Sankhuwasabha	Panchakhapan Municipality	4.0	5	5	6	7	7	3.4	7	1	6	7	1
Province 1	Sankhuwasabha	Sabhapokhari Rural Municipality	4.5	2	2	2	3	2	5.5	3	0	3	2	0
Province 1	Sankhuwasabha	Silichong Rural Municipality	4.0	0	0	0	1	1	1.0	0	0	1	1	0
Province 1	Bhojpur	Aamchowk Rural Municipality	4.2	4	5	5	1	1	2.0	3	0	2	5	0
Province 1	Bhojpur	Arun Rural Municipality	4.7	3	3	3	2	2	7.0	3	0	3	3	0
Province 1	Bhojpur	Bhojpur Municipality	4.3	6	6	6	6	5	6.4	7	2	6	7	3
Province 1	Bhojpur	Hatuwagadhi Rural Municipality	4.4	9	9	9	6	7	5.3	9	6	4	10	5
Province 1	Bhojpur	Pauwadungma Rural Municipality	6.0	2	2	2	2	2	9.0	2	1	1	2	1

Annex 8.2: Infrastructure and governance details in all 1-8 public schools

Province	District	Local Level	Average buildings	SIP Update	Social Audit	Financial Audit	Electricity	Computer	Average Computers	Water	Library	Child Club	Toilet	Internet
Province 1	Bhojpur	Ramprasad Rai Rural Municipality	4.6	5	5	5	2	4	5.5	4	1	2	5	2
Province 1	Bhojpur	Salpasilichho Rural Municipality	4.2	3	4	2	6	5	3.2	6	1	4	6	0
Province 1	Bhojpur	Shadananda Municipality	4.0	10	10	9	8	8	4.1	9	1	8	10	0
Province 1	Bhojpur	Temkemaiyung Rural Municipality	3.7	4	4	4	4	4	5.0	5	2	4	6	0
Province 1	Solukhumbu	Thulung Dudhkoshi Rural Municipality	4.6	5	5	5	4	5	4.8	4	1	4	5	0
Province 1	Solukhumbu	Mapya Dudhkoshi Rural Municipality	4.5	7	7	7	8	6	5.8	8	4	8	8	2
Province 1	Solukhumbu	Khumbupasanglahm Rural Municipality	4.8	6	6	6	6	6	12.3	6	5	6	6	4
Province 1	Solukhumbu	Likhupike Rural Municipality	2.7	4	4	4	4	4	3.8	4	0	4	4	1
Province 1	Solukhumbu	Mahakulung Rural Municipality	4.0	7	7	7	6	6	7.0	7	5	6	7	5
Province 1	Solukhumbu	Nechasalyan Rural Municipality	5.2	5	5	5	4	5	5.0	3	1	5	5	4
Province 1	Solukhumbu	Solududhakunda Municipality	4.7	14	14	14	15	15	6.9	15	6	15	16	4
Province 1	Solukhumbu	Sotang Rural Municipality	4.8	5	5	5	4	5	5.2	4	1	4	5	1
Province 1	Okhaldhunga	Champadevi Rural Municipality	4.2	4	5	5	4	4	4.0	3	1	5	5	2
Province 1	Okhaldhunga	Chisankhugadhi Rural Municipality	3.5	4	4	4	4	3	5.3	4	0	4	4	0
Province 1	Okhaldhunga	Khijidemba Rural Municipality	3.1	8	8	8	5	7	2.7	7	0	8	8	2
Province 1	Okhaldhunga	Likhu Rural Municipality	4.0	5	5	5	3	5	5.2	5	2	2	5	1
Province 1	Okhaldhunga	Manebhanjyang Rural Municipality	3.9	8	8	7	5	7	4.9	6	2	8	7	0
Province 1	Okhaldhunga	Molung Rural Municipality	2.3	4	4	4	1	2	4.0	4	0	1	4	0
Province 1	Okhaldhunga	Siddhicharan Municipality	4.3	5	4	4	5	3	2.7	3	0	5	5	0
Province 1	Okhaldhunga	Sunkoshi Rural Municipality	3.5	6	6	5	5	1	5.0	3	0	7	6	0
Province 1	Khotang	Aiselukharka Rural Municipality	4.2	7	7	7	6	3	4.0	7	2	6	7	0
Province 1	Khotang	Barahapokhari Rural Municipality	4.1	6	7	7	6	7	4.4	5	0	5	7	0
Province 1	Khotang	Diprung Chuichumma Rural Municipality	5.0	5	5	5	4	3	6.7	4	1	3	5	1
Province 1	Khotang	Halesi Tuwachung Municipality	3.2	12	12	11	12	4	4.3	10	3	13	12	1
Province 1	Khotang	Jantedhunga Rural Municipality	4.6	6	6	6	6	3	5.7	4	1	6	6	1
Province 1	Khotang	Kepilasagadhi Rural Municipality	4.1	7	7	7	5	7	3.6	6	2	3	7	0
Province 1	Khotang	Khotehang Rural Municipality	4.3	11	11	11	11	9	6.3	7	1	11	11	2
Province 1	Khotang	Rawa Besi Rural Municipality	4.0	6	6	6	7	6	5.5	6	1	7	4	1
Province 1	Khotang	Municipality	3.7	12	13	12	9	11	4.5	11	2	12	13	3
Province 1	Khotang	Sakela Rural Municipality	3.1	9	9	9	9	2	6.5	7	1	9	9	1
Province 1	Udayapur	Belaka Municipality	3.5	10	10	9	11	6	4.8	11	1	10	12	2
Province 1	Udayapur	Chaudandigadhi Municipality	6.6	9	9	9	7	9	3.9	7	0	6	9	2
Province 1	Udayapur	Katari Municipality	4.0	13	13	12	7	5	3.0	14	0	12	14	2
Province 1	Udayapur	Rautamai Rural Municipality	4.6	13	14	13	6	11	6.4	14	1	9	14	0
Province 1	Udayapur	Limchungbung Rural Municipality	4.2	6	6	6	5	2	2.5	6	1	6	6	0
Province 1	Udayapur	Tapli Rural Municipality	3.8	10	10	10	8	4	2.3	9	1	9	10	0

Annex 8.2: Infrastructure and governance details in all 1-8 public schools

Province	District	Local Level	Average buildings	SIP Update	Social Audit	Financial Audit	Electricity	Computer	Average Computers	Water	Library	Child Club	Toilet	Internet
Province 1	Udayapur	Triyuga Municipality	5.1	15	16	16	12	13	4.6	14	2	15	16	7
Province 1	Udayapur	Udayapurgadhi Rural Municipality	3.5	14	14	14	5	5	13.0	12	0	9	14	0
Madhesh	Saptari	Municipality	6.2	2	0	3	5	3	1.0	5	0	5	5	3
Madhesh	Saptari	Rajgadh Rural Municipality	5.0	1	1	1	1	1	1.0	1	0	1	1	0
Madhesh	Saptari	Bishnupur Rural Municipality	4.0	4	5	3	5	0	0.0	4	0	3	3	1
Madhesh	Saptari	Bodebarsaien Municipality	9.0	4	3	1	4	2	4.5	4	1	3	3	2
Madhesh	Saptari	Chhinnamasta Rural Municipality	4.5	3	2	0	3	0	0.0	2	0	3	3	0
Madhesh	Saptari	Dakneshwori Municipality	0.0	1	1	1	1	0	0.0	1	0	1	0	0
Madhesh	Saptari	Hanumannagar Kankalini Municipality	4.9	7	7	7	5	1	2.0	7	0	7	7	0
Madhesh	Saptari	Kanchanroop Municipality	6.3	2	1	0	2	0	0.0	3	0	3	3	0
Madhesh	Saptari	Khadak Municipality	5.2	7	5	6	5	3	1.3	7	0	6	7	2
Madhesh	Saptari	Mahadeva Rural Municipality	7.3	3	2	3	1	0	0.0	3	0	3	3	0
Madhesh	Saptari	Rajbiraj Municipality	5.0	4	4	4	4	1	16.0	4	1	4	2	2
Madhesh	Saptari	Rupani Rural Municipality	4.7	2	2	2	2	1	1.0	3	0	3	3	1
Madhesh	Saptari	Saptakoshi Municipality	5.2	5	4	5	4	5	7.4	5	0	3	5	5
Madhesh	Saptari	Shambhunath Municipality	5.7	4	5	3	4	2	1.5	7	1	5	6	1
Madhesh	Saptari	Surunga Municipality	5.5	8	6	7	7	5	2.2	7	2	8	7	2
Madhesh	Saptari	Tilathi Koiladi Rural Municipality	4.0	2	2	0	2	0	0.0	2	0	2	2	0
Madhesh	Saptari	Tirahut Rural Municipality	10.0	1	1	1	1	0	0.0	1	0	1	0	0
Madhesh	Saptari	Balan Bihul Rural Municipality	8.0	2	2	1	3	2	2.0	3	0	3	2	1
Madhesh	Siraha	Arnama Rural Municipality	4.0	2	2	2	2	2	1.0	2	0	2	2	0
Madhesh	Siraha	Aurahi Rural Municipality	4.5	3	1	3	4	0	0.0	4	0	4	4	0
Madhesh	Siraha	Bariyarpatti Rural Municipality	5.0	0	0	0	1	0	0.0	2	0	2	1	0
Madhesh	Siraha	Bhagawanpur Rural Municipality	3.3	1	1	1	3	0	0.0	2	0	3	3	0
Madhesh	Siraha	Bishnupur Rural Municipality	3.0	1	0	0	0	0	0.0	1	0	0	0	0
Madhesh	Siraha	Dhangadhimai Municipality	4.6	7	5	7	9	1	1.0	8	1	9	9	0
Madhesh	Siraha	Golbazar Municipality	2.3	3	3	3	1	1	1.0	3	0	2	4	0
Madhesh	Siraha	Kalyanpur Municipality	8.5	3	1	3	4	1	2.0	4	0	4	4	0
Madhesh	Siraha	Karjanha Municipality	5.2	3	4	4	3	1	4.0	5	0	4	5	0
Madhesh	Siraha	Lahan Municipality	4.9	8	10	9	8	1	2.0	8	1	9	10	0
Madhesh	Siraha	Laxmipur Patari Rural Municipality	4.0	1	1	1	1	0	0.0	1	0	1	1	0
Madhesh	Siraha	Mirchaiya Municipality	4.5	2	2	2	2	1	4.0	2	0	2	2	0
Madhesh	Siraha	Naraha Rural Municipality	1.0	1	1	1	1	0	0.0	1	0	1	1	1
Madhesh	Siraha	Navarajpur Rural Municipality	5.0	2	2	2	2	1	1.0	2	1	2	2	0
Madhesh	Siraha	Sakhuwanankarkatti Rural Municipality	2.0	1	1	1	1	0	0.0	1	0	1	1	1
Madhesh	Siraha	Siraha Municipality	6.2	3	2	4	4	2	1.5	6	1	5	6	1

Annex 8.2: Infrastructure and governance details in all 1-8 public schools

Province	District	Local Level	Average buildings	SIP Update	Social Audit	Financial Audit	Electricity	Computer	Average Computers	Water	Library	Child Club	Toilet	Internet
Madhesh	Siraha	Sukhipur Municipality	5.0	2	3	2	4	0	0.0	4	0	4	4	0
Madhesh	Dhanusha	Aurahi Rural Municipality	0.0	0	0	0	0	0	0.0	0	0	0	0	0
Madhesh	Dhanusha	Bateswor Rural Municipality	3.3	0	0	0	3	2	8.0	2	1	3	3	0
Madhesh	Dhanusha	Bideha Municipality	3.0	1	1	0	1	1	1.0	1	0	1	1	1
Madhesh	Dhanusha	Kshireshwornath Municipality	8.5	0	0	0	2	0	0.0	2	0	1	2	0
Madhesh	Dhanusha	Dhanauji Rural Municipality	0.0	0	0	0	0	0	0.0	0	0	0	0	0
Madhesh	Dhanusha	Dhanusadham Municipality	6.5	3	2	1	3	2	1.5	3	1	4	3	2
Madhesh	Dhanusha	Ganeshman Charnath Municipality	4.0	5	6	5	4	4	3.5	7	4	5	7	4
Madhesh	Dhanusha	Hanspur Municipality	4.0	0	1	1	1	0	0.0	1	0	1	0	0
Madhesh	Dhanusha	Janaknandini Rural Municipality	0.0	0	0	0	0	0	0.0	0	0	0	0	0
Madhesh	Dhanusha	Janakpurdham Sub Metropolitan City	7.5	2	0	2	3	1	5.0	4	1	1	4	1
Madhesh	Dhanusha	Kamala Municipality	0.0	0	0	0	0	0	0.0	0	0	0	0	0
Madhesh	Dhanusha	Laxminiya Rural Municipality	5.5	2	4	3	0	0	0.0	1	0	0	2	0
Madhesh	Dhanusha	Mithila Bihari Rural Municipality	4.5	1	1	3	3	2	9.5	2	1	3	3	1
Madhesh	Dhanusha	Mithila Municipality	5.4	4	3	4	4	3	5.0	5	0	3	5	4
Madhesh	Dhanusha	Municipality	4.0	0	0	0	1	0	0.0	1	0	1	1	0
Madhesh	Dhanusha	Nagarain Municipality	5.0	1	1	0	1	0	0.0	1	1	1	1	1
Madhesh	Dhanusha	Sabaila Municipality	3.8	5	4	4	5	3	5.0	5	3	4	5	0
Madhesh	Dhanusha	Sahidnagar Municipality	5.1	6	6	9	7	8	3.8	9	3	7	9	7
Madhesh	Mahottari	Aurahi Municipality	0.0	0	0	0	0	0	0.0	0	0	0	0	0
Madhesh	Mahottari	Balwa Municipality	0.0	0	0	0	0	0	0.0	0	0	0	0	0
Madhesh	Mahottari	Bardibas Municipality	0.0	0	0	0	0	0	0.0	0	0	0	0	0
Madhesh	Mahottari	Bhangaha Municipality	0.0	0	0	0	0	0	0.0	0	0	0	0	0
Madhesh	Mahottari	Ekdara Rural Municipality	0.0	0	0	0	0	0	0.0	0	0	0	0	0
Madhesh	Mahottari	Gaushala Municipality	0.0	0	0	0	0	0	0.0	0	0	0	0	0
Madhesh	Mahottari	Jaleswor Municipality	0.0	0	0	0	0	0	0.0	0	0	0	0	0
Madhesh	Mahottari	Loharpatti Municipality	0.0	0	0	0	0	0	0.0	0	0	0	0	0
Madhesh	Mahottari	Mahottari Rural Municipality	0.0	0	0	0	0	0	0.0	0	0	0	0	0
Madhesh	Mahottari	Manara Sisawa Municipality	0.0	0	0	0	0	0	0.0	0	0	0	0	0
Madhesh	Mahottari	Matihani Municipality	0.0	0	0	0	0	0	0.0	0	0	0	0	0
Madhesh	Mahottari	Pipra Rural Municipality	0.0	0	0	0	0	0	0.0	0	0	0	0	0
Madhesh	Mahottari	Ramgopalpur Municipality	0.0	0	0	0	0	0	0.0	0	0	0	0	0
Madhesh	Mahottari	Samsi Rural Municipality	0.0	0	0	0	0	0	0.0	0	0	0	0	0
Madhesh	Mahottari	Sonama Rural Municipality	0.0	0	0	0	0	0	0.0	0	0	0	0	0
Madhesh	Sarlahi	Bagmati Municipality	5.0	2	2	2	1	0	0.0	2	1	0	2	0
Madhesh	Sarlahi	Balara Municipality	2.0	0	0	0	2	0	0.0	2	0	2	2	0

Annex 8.2: Infrastructure and governance details in all 1-8 public schools

Province	District	Local Level	Average buildings	SIP Update	Social Audit	Financial Audit	Electricity	Computer	Average Computers	Water	Library	Child Club	Toilet	Internet
Madhesh	Sarlahi	Barahathawa Municipality	4.1	3	3	4	2	2	2.5	6	0	1	7	0
Madhesh	Sarlahi	Basbariya Rural Municipality	2.0	0	0	0	0	0	0.0	1	0	0	1	0
Madhesh	Sarlahi	Bishnu Rural Municipality	3.5	0	0	1	2	0	0.0	2	0	2	2	0
Madhesh	Sarlahi	Brahmapuri Rural Municipality	0.0	0	0	0	0	0	0.0	0	0	0	0	0
Madhesh	Sarlahi	Chakraghatta Rural Municipality	0.0	0	0	0	0	0	0.0	0	0	0	0	0
Madhesh	Sarlahi	Chandranagar Rural Municipality	6.5	1	1	0	1	1	12.0	2	0	1	2	0
Madhesh	Sarlahi	Dhankaul Rural Municipality	4.0	1	0	1	4	2	1.5	4	0	3	4	0
Madhesh	Sarlahi	Godaita Municipality	6.4	3	4	4	6	2	1.5	5	0	6	5	0
Madhesh	Sarlahi	Haripur Municipality	5.0	3	2	4	3	2	3.5	4	1	4	3	1
Madhesh	Sarlahi	Haripurwa Municipality	0.0	1	0	1	2	1	1.0	1	0	2	1	0
Madhesh	Sarlahi	Harion Municipality	4.5	2	2	1	1	1	1.0	2	1	0	2	0
Madhesh	Sarlahi	Ishworpur Municipality	3.4	1	1	1	5	1	1.0	7	1	5	7	0
Madhesh	Sarlahi	Kabilasi Municipality	6.0	0	0	0	2	0	0.0	0	0	2	2	0
Madhesh	Sarlahi	Kaudena Rural Municipality	4.0	2	1	1	2	2	6.5	2	0	1	3	0
Madhesh	Sarlahi	Lalbandi Municipality	3.3	3	3	3	6	4	7.0	4	1	7	6	3
Madhesh	Sarlahi	Malangwa Municipality	4.0	2	1	2	2	1	1.0	2	0	1	1	0
Madhesh	Sarlahi	Parsa Rural Municipality	0.0	0	0	0	1	0	0.0	0	0	1	0	0
Madhesh	Sarlahi	Ramnagar Rural Municipality	0.0	0	0	0	0	0	0.0	0	0	0	0	0
Madhesh	Rautahat	Baudhimai Municipality	3.0	0	0	1	1	0	0.0	2	0	1	2	1
Madhesh	Rautahat	Brindaban Municipality	4.0	1	1	2	2	0	0.0	2	0	2	2	0
Madhesh	Rautahat	Chandrapur Municipality	4.6	4	3	4	11	5	3.2	11	3	11	9	1
Madhesh	Rautahat	Debahi Gonahi Municipality	0.0	0	0	0	0	0	0.0	0	0	0	0	0
Madhesh	Rautahat	Durga Bhagawati Rural Municipality	4.0	0	0	0	2	0	0.0	1	0	2	2	0
Madhesh	Rautahat	Gadhimai Municipality	4.0	1	1	1	3	0	0.0	4	0	3	4	0
Madhesh	Rautahat	Garuda Municipality	4.0	0	0	1	1	0	0.0	1	0	0	1	1
Madhesh	Rautahat	Gaur Municipality	5.4	2	4	3	7	6	4.8	8	1	5	7	3
Madhesh	Rautahat	Gujara Municipality	4.5	1	1	1	1	1	2.0	2	0	1	2	0
Madhesh	Rautahat	Ishanath Municipality	9.0	0	0	0	0	0	0.0	1	0	0	1	0
Madhesh	Rautahat	Katahariya Municipality	3.5	0	0	0	4	1	5.0	3	0	4	3	1
Madhesh	Rautahat	Madav Narayan Municipality	2.0	2	2	2	3	0	0.0	2	0	3	3	2
Madhesh	Rautahat	Maulapur Municipality	3.5	2	1	0	2	1	5.0	2	0	2	2	1
Madhesh	Rautahat	Paroha Municipality	3.0	1	1	1	0	1	5.0	1	0	0	2	0
Madhesh	Rautahat	Phatuwa Bijayapur Municipality	3.8	1	1	1	5	0	0.0	4	0	6	5	0
Madhesh	Rautahat	Rajdevi Municipality	5.5	1	1	1	1	1	6.0	2	0	1	2	0
Madhesh	Rautahat	Rajpur Municipality	3.7	1	1	0	4	2	5.5	3	0	4	3	0
Madhesh	Rautahat	Yamunamai Rural Municipality	4.0	0	0	0	1	0	0.0	1	0	1	1	0

Annex 8.2: Infrastructure and governance details in all 1-8 public schools

Province	District	Local Level	Average buildings	SIP Update	Social Audit	Financial Audit	Electricity	Computer	Average Computers	Water	Library	Child Club	Toilet	Internet
Madhesh	Bara	Aadarsha Kotwal Rural Municipality	4.5	3	0	3	5	0	0.0	5	0	5	6	0
Madhesh	Bara	Baragadi Rural Municipality	4.0	1	0	2	4	2	1.0	4	0	3	4	0
Madhesh	Bara	Bishrampur Rural Municipality	3.7	0	0	0	3	2	1.0	3	0	3	3	1
Madhesh	Bara	Devtal Rural Municipality	2.5	0	0	0	2	0	0.0	1	0	2	2	0
Madhesh	Bara	Jeetpursimara Sub Metropolitan City	3.1	9	4	9	16	15	3.3	16	1	14	17	10
Madhesh	Bara	Kalaiya Sub Metropolitan City	2.9	4	1	4	7	1	10.0	8	1	7	6	0
Madhesh	Bara	Karaiyamai Rural Municipality	3.0	1	1	1	1	1	2.0	1	0	1	1	1
Madhesh	Bara	Kolhabi Municipality	4.3	3	3	1	3	2	5.5	4	2	2	3	0
Madhesh	Bara	Mahagadhimai Municipality	3.0	3	2	5	7	3	1.0	6	0	7	7	0
Madhesh	Bara	Nijgadh Municipality	3.7	8	7	7	10	9	5.2	9	5	8	10	9
Madhesh	Bara	Pachrauta Piparpati Municipality	9.0	1	0	1	2	0	0.0	2	0	2	2	0
Madhesh	Bara	Parwanipur Rural Municipality	1.0	0	1	2	2	1	1.0	2	0	2	2	1
Madhesh	Bara	Pheta Rural Municipality	3.0	0	0	0	0	0	0.0	1	0	0	1	0
Madhesh	Bara	Prasauni Rural Municipality	0.0	0	0	0	0	0	0.0	0	0	0	0	0
Madhesh	Bara	Simroungadh Municipality	3.0	0	0	0	1	0	0.0	1	0	1	1	0
Madhesh	Bara	Subarna Rural Municipality	3.7	0	0	3	2	0	0.0	3	0	1	3	0
Madhesh	Parsa	Bahudarmai Municipality	6.0	0	0	0	2	0	0.0	1	0	2	1	0
Madhesh	Parsa	Bindabasini Rural Municipality	1.0	1	0	0	1	0	0.0	1	0	1	1	0
Madhesh	Parsa	Birgunj Metropolitan City	3.6	8	5	6	12	7	2.4	14	0	11	15	2
Madhesh	Parsa	Chhipaharmai Rural Municipality	2.0	0	0	0	3	1	1.0	2	0	3	1	0
Madhesh	Parsa	Dhobini Rural Municipality	4.0	0	0	0	1	0	0.0	1	0	1	1	0
Madhesh	Parsa	Jaganathpur Rural Municipality	2.0	0	0	0	1	0	0.0	1	0	1	1	0
Madhesh	Parsa	Jira Bhawani Rural Municipality	4.0	0	1	1	1	0	0.0	1	0	1	1	0
Madhesh	Parsa	Kalikamai Rural Municipality	3.0	1	1	1	1	1	1.0	1	0	0	1	1
Madhesh	Parsa	Pakahamainpur Rural Municipality	0.0	1	1	1	3	0	0.0	0	0	3	1	0
Madhesh	Parsa	Parsagadi Municipality	4.2	10	10	10	10	6	2.2	10	1	8	10	1
Madhesh	Parsa	Paterwasugauli Rural Municipality	3.7	3	3	3	3	1	13.0	3	0	2	3	1
Madhesh	Parsa	Pokhariya Municipality	4.0	2	1	1	3	0	0.0	3	0	2	3	0
Madhesh	Parsa	Sakhuwa Prasauni Rural Municipality	3.5	6	6	6	6	5	1.2	6	1	5	6	0
Madhesh	Parsa	Thori Rural Municipality	4.2	4	3	4	5	3	6.7	5	0	5	5	2
Bagmati	Sindhuli	Dudhauli Municipality	4.5	11	11	11	9	8	2.6	12	2	5	12	4
Bagmati	Sindhuli	Ghanglekh Rural Municipality	3.3	4	4	3	4	1	11.0	4	1	4	4	0
Bagmati	Sindhuli	Golanjor Rural Municipality	3.4	7	7	7	5	4	3.5	6	0	4	7	1
Bagmati	Sindhuli	Hariharpurgadhi Rural Municipality	4.1	7	7	6	5	3	4.3	6	0	6	7	2
Bagmati	Sindhuli	Kamalamai Municipality	2.8	9	9	9	5	4	6.3	9	1	6	9	1
Bagmati	Sindhuli	Marin Rural Municipality	3.5	11	11	9	5	8	2.0	10	3	8	11	4

Annex 8.2: Infrastructure and governance details in all 1-8 public schools

Province	District	Local Level	Average buildings	SIP Update	Social Audit	Financial Audit	Electricity	Computer	Average Computers	Water	Library	Child Club	Toilet	Internet
Bagmati	Sindhuli	Phikkal Rural Municipality	2.0	5	5	5	6	3	8.7	5	0	5	6	1
Bagmati	Sindhuli	Sunkoshi Rural Municipality	4.0	11	11	11	9	12	5.3	12	2	10	12	0
Bagmati	Sindhuli	Tinpatan Rural Municipality	3.2	11	11	10	4	3	1.0	8	0	4	10	4
Bagmati	Ramechhap	Doramba Rural Municipality	3.4	10	10	10	10	8	5.0	9	0	9	9	0
Bagmati	Ramechhap	Gokulganga Rural Municipality	3.3	10	10	10	9	9	6.3	10	4	10	10	1
Bagmati	Ramechhap	Khadadevi Rural Municipality	3.9	10	10	10	8	8	3.3	10	2	10	10	5
Bagmati	Ramechhap	Likhu Tamakosh Rural Municipality	3.5	8	8	8	8	3	2.3	5	0	8	7	0
Bagmati	Ramechhap	Manthali Municipality	3.8	10	10	10	10	10	5.3	6	2	9	9	3
Bagmati	Ramechhap	Ramechhap Municipality	4.0	7	7	7	7	6	3.5	6	2	6	7	0
Bagmati	Ramechhap	Sunapati Rural Municipality	3.0	2	2	1	2	2	4.5	2	1	2	1	0
Bagmati	Ramechhap	Umakunda Rural Municipality	3.0	8	8	8	7	6	5.3	8	0	7	7	1
Bagmati	Dolakha	Baiteshwor Rural Municipality	4.0	3	3	3	5	3	6.7	4	1	5	4	0
Bagmati	Dolakha	Bhimeshwor Municipality	2.9	9	9	9	8	8	5.9	9	5	8	8	3
Bagmati	Dolakha	Bigu Rural Municipality	5.0	2	2	2	2	0	0.0	2	0	2	1	0
Bagmati	Dolakha	Gaurishankar Rural Municipality	3.4	7	7	7	5	6	4.5	5	1	5	7	0
Bagmati	Dolakha	Jiri Municipality	3.0	3	3	3	3	3	5.0	2	2	2	3	1
Bagmati	Dolakha	Kalinchok Rural Municipality	2.7	7	8	7	9	5	5.4	6	1	9	7	0
Bagmati	Dolakha	Melung Rural Municipality	3.4	4	4	5	2	5	5.2	4	2	2	5	0
Bagmati	Dolakha	Sailung Rural Municipality	4.3	6	6	5	5	6	5.5	6	0	5	6	1
Bagmati	Dolakha	Tamakoshi Rural Municipality	3.8	9	9	9	8	9	10.1	9	2	9	9	1
Bagmati	Sindhupalchok	Balefi Rural Municipality	3.2	5	6	4	6	5	7.0	6	0	6	6	1
Bagmati	Sindhupalchok	Barhabise Municipality	2.6	10	10	8	7	3	2.0	5	1	9	9	0
Bagmati	Sindhupalchok	Bhotekoshi Rural Municipality	2.8	7	7	7	5	6	5.8	7	2	6	7	1
Bagmati	Sindhupalchok	Chautara Sangachokgadhi Municipality	3.4	10	10	9	11	7	7.1	8	2	11	10	2
Bagmati	Sindhupalchok	Helambu Rural Municipality	2.8	6	7	6	4	4	4.8	5	0	5	6	2
Bagmati	Sindhupalchok	Indrawati Rural Municipality	3.3	6	6	6	6	7	5.3	5	2	7	5	2
Bagmati	Sindhupalchok	Jugal Rural Municipality	2.0	6	6	5	2	1	4.0	5	1	2	6	0
Bagmati	Sindhupalchok	Lisankhu Pakhar Rural Municipality	3.0	3	3	3	2	3	4.3	3	0	2	3	0
Bagmati	Sindhupalchok	Melamchi Municipality	3.5	7	7	6	6	5	5.2	7	2	7	7	2
Bagmati	Sindhupalchok	Municipality	3.8	4	4	4	2	3	6.3	3	0	3	3	3
Bagmati	Sindhupalchok	Sunkoshi Rural Municipality	2.7	3	3	3	3	2	4.5	3	0	3	3	0
Bagmati	Sindhupalchok	Tripurasundari Rural Municipality	3.2	5	5	5	3	5	4.2	5	2	4	5	2
Bagmati	Kavrepalanchok	Banepa Municipality	2.8	5	5	5	7	4	6.5	4	4	7	6	2
Bagmati	Kavrepalanchok	Bethanchowk Rural Municipality	4.0	3	3	3	2	2	9.0	3	2	1	3	0

Annex 8.2: Infrastructure and governance details in all 1-8 public schools

Province	District	Local Level	Average buildings	SIP Update	Social Audit	Financial Audit	Electricity	Computer	Average Computers	Water	Library	Child Club	Toilet	Internet
Bagmati	Kavrepalanchok	Bhumlu Rural Municipality	3.3	4	4	3	4	2	3.0	3	2	3	4	1
Bagmati	Kavrepalanchok	Chaurideurali Rural Municipality	3.3	6	6	6	6	4	3.8	5	3	6	6	0
Bagmati	Kavrepalanchok	Dhulikhel Municipality	5.5	5	6	6	6	3	10.7	6	3	5	6	0
Bagmati	Kavrepalanchok	Khanikhola Rural Municipality	3.7	4	3	3	3	1	5.0	4	0	3	4	0
Bagmati	Kavrepalanchok	Mahabharat Rural Municipality	3.2	10	10	10	6	9	5.2	8	4	10	10	0
Bagmati	Kavrepalanchok	Mandandeupur Municipality	3.6	8	8	7	6	8	7.3	7	5	6	8	3
Bagmati	Kavrepalanchok	Namobuddha Municipality	4.0	3	4	3	4	4	5.3	4	4	4	4	1
Bagmati	Kavrepalanchok	Panauti Municipality	3.3	9	9	7	7	10	5.5	11	8	9	10	2
Bagmati	Kavrepalanchok	Panchkhal Municipality	4.0	6	6	6	6	6	8.8	6	4	6	5	2
Bagmati	Kavrepalanchok	Roshi Rural Municipality	3.2	6	6	6	6	5	3.4	5	2	6	6	0
Bagmati	Kavrepalanchok	Temal Rural Municipality	3.3	7	7	7	7	7	4.9	6	2	6	7	0
Bagmati	Lalitpur	Bagmati Rural Municipality	3.8	6	6	6	7	6	3.7	7	4	7	7	0
Bagmati	Lalitpur	Godawari Municipality	2.5	3	3	3	3	3	7.7	4	3	3	4	2
Bagmati	Lalitpur	Konjyosom Rural Municipality	2.6	5	5	5	5	4	5.0	5	2	4	5	1
Bagmati	Lalitpur	Lalitpur Sub Metropolitan City	3.0	8	10	10	10	9	8.1	9	7	9	10	4
Bagmati	Lalitpur	Mahalaxmi Municipality	2.0	1	0	1	1	1	2.0	1	2	2	1	1
Bagmati	Lalitpur	Mahankal Rural Municipality	3.8	5	5	5	5	5	3.8	5	0	5	5	4
Bagmati	Bhaktapur	Bhaktapur Municipality	1.3	5	5	5	6	6	6.8	8	4	5	8	3
Bagmati	Bhaktapur	Changunarayan Municipality	3.3	6	7	9	8	7	6.3	9	7	7	9	4
Bagmati	Bhaktapur	Madhyapur Thimi Municipality	2.7	3	3	2	1	3	6.0	3	2	3	3	1
Bagmati	Bhaktapur	Suryabinayak Municipality	3.1	7	7	7	8	9	5.3	8	8	7	9	5
Bagmati	Kathmandu	Budhanilkantha Municipality	1.6	2	2	2	5	5	7.4	5	4	4	5	2
Bagmati	Kathmandu	Chandragiri Municipality	3.7	3	2	3	3	4	5.3	3	2	3	4	0
Bagmati	Kathmandu	Dakshinkali Municipality	3.4	5	5	6	7	7	4.0	7	4	5	6	5
Bagmati	Kathmandu	Gokarneshwor Municipality	2.8	1	2	2	5	5	6.6	6	5	5	6	2
Bagmati	Kathmandu	Kageshwori Manahara Municipality	2.5	1	1	1	2	2	5.0	1	2	1	2	2

Annex 8.2: Infrastructure and governance details in all 1-8 public schools

Province	District	Local Level	Average buildings	SIP Update	Social Audit	Financial Audit	Electricity	Computer	Average Computers	Water	Library	Child Club	Toilet	Internet
Bagmati	Kathmandu	Kathmandu Metropolitan City	1.6	11	10	10	15	16	7.8	16	12	13	16	9
Bagmati	Kathmandu	Kirtipur Municipality	0.0	0	0	0	0	0	0.0	0	0	0	0	0
Bagmati	Kathmandu	Nagarjun Municipality	2.0	3	3	3	3	3	17.0	3	2	3	3	2
Bagmati	Kathmandu	Shankharapur Municipality	3.3	4	4	4	5	3	5.7	3	3	5	4	3
Bagmati	Kathmandu	Tarakeshwor Municipality	0.0	1	1	1	1	1	3.0	1	0	0	1	0
Bagmati	Kathmandu	Tokha Municipality	1.0	0	1	1	1	1	1.0	0	1	1	1	1
Bagmati	Nuwakot	Belkotgadhi Municipality	2.6	15	13	11	17	12	4.0	13	4	16	16	5
Bagmati	Nuwakot	Bidur Municipality	3.1	5	4	6	5	6	5.5	6	4	2	8	2
Bagmati	Nuwakot	Dupcheshwar Rural Municipality	1.8	6	6	6	5	3	3.0	3	0	5	6	0
Bagmati	Nuwakot	Kakani Rural Municipality	2.5	8	9	8	8	9	4.2	8	3	8	8	5
Bagmati	Nuwakot	Kispang Rural Municipality	3.5	4	4	4	4	4	3.3	3	0	4	4	2
Bagmati	Nuwakot	Likhu Rural Municipality	3.0	1	1	1	1	1	3.0	1	1	1	1	0
Bagmati	Nuwakot	Myagang Rural Municipality	3.0	3	4	4	2	2	4.5	4	1	2	4	3
Bagmati	Nuwakot	Panchakanya Rural Municipality	1.5	3	3	2	3	2	1.0	1	0	3	2	0
Bagmati	Nuwakot	Shivapuri Rural Municipality	2.3	5	4	5	5	6	4.5	7	3	4	7	2
Bagmati	Nuwakot	Suryagadhi Rural Municipality	3.5	2	2	2	2	2	2.0	2	0	2	2	0
Bagmati	Nuwakot	Tadi Rural Municipality	2.3	3	3	3	0	2	4.0	1	0	1	2	0
Bagmati	Nuwakot	Tarkeshwar Rural Municipality	3.5	4	5	5	6	6	6.2	5	1	5	5	2
Bagmati	Rasuwa	Gosaikunda Rural Municipality	1.8	3	3	2	3	4	8.0	4	2	4	4	1
Bagmati	Rasuwa	Kalika Rural Municipality	2.7	3	3	3	3	3	9.3	3	1	3	3	1
Bagmati	Rasuwa	Naukunda Rural Municipality	2.0	4	4	4	3	3	8.0	2	0	4	4	0
Bagmati	Rasuwa	Aamachhodingmo Rural Municipality	2.5	2	2	1	1	2	5.5	2	0	1	1	0
Bagmati	Rasuwa	Uttargaya Rural Municipality	3.0	3	3	2	2	3	6.7	2	1	2	3	2
Bagmati	Dhading	Benighat Rorang Rural Municipality	4.5	3	3	3	3	3	6.3	4	2	1	4	0
Bagmati	Dhading	Dhunibesi Municipality	2.8	5	6	5	5	6	8.0	5	6	6	6	3
Bagmati	Dhading	Gajuri Rural Municipality	3.3	3	4	4	5	3	4.7	6	2	5	6	1
Bagmati	Dhading	Galchi Rural Municipality	3.2	1	2	1	5	4	2.3	6	5	5	6	1
Bagmati	Dhading	Gangjamuna Rural Municipality	4.7	5	4	3	2	3	13.3	7	5	4	7	1
Bagmati	Dhading	Jwalamukhi Rural Municipality	4.1	7	7	7	7	5	4.2	7	6	7	7	1
Bagmati	Dhading	Khaniyabash Rural Municipality	3.0	1	1	1	0	1	8.0	1	1	1	1	0
Bagmati	Dhading	Netrawati Dabjong Rural Municipality	3.8	4	4	3	3	4	5.3	4	4	4	4	0
Bagmati	Dhading	Nilkantha Municipality	4.2	12	11	11	12	12	6.5	9	11	10	12	1
Bagmati	Dhading	Rubi Valley Rural Municipality	3.0	2	2	1	1	2	9.5	1	1	2	2	0
Bagmati	Dhading	Siddhalek Rural Municipality	4.0	1	1	1	1	1	9.0	2	2	2	2	0
Bagmati	Dhading	Thakre Rural Municipality	2.5	6	6	6	6	6	6.0	6	5	6	6	3
Bagmati	Dhading	Tripura sundari Rural Municipality	3.4	8	7	5	9	7	4.1	5	7	9	9	3

Annex 8.2: Infrastructure and governance details in all 1-8 public schools

Province	District	Local Level	Average buildings	SIP Update	Social Audit	Financial Audit	Electricity	Computer	Average Computers	Water	Library	Child Club	Toilet	Internet
Bagmati	Makwanpur	Bagmati Rural Municipality	4.2	12	12	12	9	8	4.5	11	6	8	12	6
Bagmati	Makwanpur	Bakaiya Rural Municipality	4.0	10	10	9	6	8	3.8	9	2	7	11	4
Bagmati	Makwanpur	Bhimphedi Rural Municipality	3.6	6	6	6	4	3	8.3	5	3	4	5	0
Bagmati	Makwanpur	Hetauda Sub Metropolitan City	4.6	20	19	19	15	17	8.2	19	12	17	20	8
Bagmati	Makwanpur	Indrasarowar Rural Municipality	4.0	1	1	1	1	1	10.0	1	1	1	1	1
Bagmati	Makwanpur	Kailash Rural Municipality	3.3	4	4	4	3	2	1.0	3	0	2	4	0
Bagmati	Makwanpur	Makawanpurgadhi Rural Municipality	4.6	5	5	4	5	5	3.2	5	1	5	4	1
Bagmati	Makwanpur	Manahari Rural Municipality	5.8	5	5	5	5	5	3.4	5	2	5	6	3
Bagmati	Makwanpur	Raksirang Rural Municipality	3.3	10	10	10	3	2	1.5	9	1	4	10	0
Bagmati	Makwanpur	Thaha Municipality	3.1	6	7	6	7	6	5.0	8	3	7	8	1
Bagmati	Chitwan	Bharatpur Metropolitan City	4.5	24	24	24	24	21	6.3	23	16	21	24	13
Bagmati	Chitwan	Ichchhyakamana Rural Municipality	4.0	10	10	10	8	8	4.0	10	1	10	10	3
Bagmati	Chitwan	Kalika Municipality	9.0	10	10	8	9	9	5.8	10	4	10	10	5
Bagmati	Chitwan	Khairahani Municipality	4.7	7	7	7	5	7	7.9	7	4	6	7	6
Bagmati	Chitwan	Madi Municipality	4.5	4	4	4	3	4	7.3	4	2	3	4	4
Bagmati	Chitwan	Rapti Municipality	4.3	8	8	8	5	6	8.7	8	3	6	8	3
Bagmati	Chitwan	Ratnangar Municipality	5.5	4	4	4	4	4	12.5	4	3	3	4	4
Gandaki	Gorkha	Aarughat Rural Municipality	4.4	5	5	5	2	4	5.0	5	4	4	5	0
Gandaki	Gorkha	Ajirkot Rural Municipality	3.0	4	4	4	3	3	4.3	3	1	4	4	1
Gandaki	Gorkha	Bhimsen Thapa Rural Municipality	2.8	4	4	4	4	5	2.2	5	3	6	6	0
Gandaki	Gorkha	Chumanuwari Rural Municipality	6.0	1	1	0	1	1	1.0	1	0	1	1	0
Gandaki	Gorkha	Dharche Rural Municipality	3.6	4	4	3	4	3	12.3	5	2	3	5	0
Gandaki	Gorkha	Gandaki Rural Municipality	3.3	9	9	9	7	8	6.1	10	4	8	9	4
Gandaki	Gorkha	Gorkha Municipality	2.5	3	3	3	3	2	9.5	3	1	3	4	0
Gandaki	Gorkha	Palungtar Municipality	4.8	3	3	3	4	4	4.5	3	1	4	4	1
Gandaki	Gorkha	Sahid Lakhan Rural Municipality	3.5	2	2	2	3	4	7.0	3	1	3	4	2
Gandaki	Gorkha	Siranchowk Rural Municipality	3.8	4	4	4	5	3	3.3	5	3	5	5	1
Gandaki	Gorkha	Barpak Sulikot Rural Municipality	2.4	7	6	6	7	6	11.2	7	2	6	6	4
Gandaki	Lamjung	Besishahar Municipality	6.0	2	2	2	2	2	6.5	2	2	2	2	0
Gandaki	Lamjung	Dordi Rural Municipality	4.3	8	8	7	3	6	5.0	6	7	5	8	1
Gandaki	Lamjung	Dudhpokhari Rural Municipality	3.5	4	3	3	4	3	5.0	4	4	4	3	2
Gandaki	Lamjung	Kwholasothar Rural Municipality	0.0	0	0	0	0	0	0.0	0	0	0	0	0
Gandaki	Lamjung	Madhya Nepal Municipality	5.3	4	4	4	4	3	2.0	4	4	3	4	2
Gandaki	Lamjung	Marsyangdi Rural Municipality	4.6	9	9	8	8	6	4.2	5	7	9	8	0
Gandaki	Lamjung	Rainas Municipality	4.0	1	1	1	1	1	7.0	1	1	1	1	0
Gandaki	Lamjung	Sundarbazar Municipality	4.0	4	4	4	3	4	6.3	4	4	4	4	1

Annex 8.2: Infrastructure and governance details in all 1-8 public schools

Province	District	Local Level	Average buildings	SIP Update	Social Audit	Financial Audit	Electricity	Computer	Average Computers	Water	Library	Child Club	Toilet	Internet
Gandaki	Tanahu	Aanbookhaireni Rural Municipality	4.5	6	5	5	4	5	11.0	5	5	6	6	2
Gandaki	Tanahu	Bandipur Rural Municipality	2.8	4	4	3	3	3	1.7	4	2	2	4	0
Gandaki	Tanahu	Bhanu Municipality	6.6	8	8	8	8	8	5.5	8	6	7	8	5
Gandaki	Tanahu	Bhimad Municipality	3.6	5	5	5	5	5	4.4	4	1	5	5	3
Gandaki	Tanahu	Byas Municipality	3.9	15	15	15	11	14	9.0	15	8	12	15	2
Gandaki	Tanahu	Devghat Rural Municipality	4.5	6	6	6	4	1	3.0	5	0	5	5	0
Gandaki	Tanahu	Ghiring Rural Municipality	3.5	2	2	2	2	2	4.5	2	2	2	2	0
Gandaki	Tanahu	Myagde Rural Municipality	3.8	4	4	4	4	4	13.5	4	1	3	4	2
Gandaki	Tanahu	Rishing Rural Municipality	4.1	9	9	9	7	7	6.4	9	6	8	10	0
Gandaki	Tanahu	Shuklagandaki Municipality	3.6	5	5	5	4	4	5.5	5	4	5	5	3
Gandaki	Syangja	Aandhikhola Rural Municipality	4.3	3	3	3	3	3	6.0	3	1	3	3	2
Gandaki	Syangja	Arjunchaupari Rural Municipality	4.5	1	1	0	2	2	2.5	2	1	2	3	0
Gandaki	Syangja	Bhirkot Municipality	8.0	2	2	2	2	2	3.5	2	1	2	2	1
Gandaki	Syangja	Biruwa Rural Municipality	4.8	6	6	6	7	8	4.9	8	5	8	8	2
Gandaki	Syangja	Chapakot Municipality	4.2	6	6	6	6	5	4.4	6	3	6	6	2
Gandaki	Syangja	Galyang Municipality	4.3	3	5	5	6	6	6.0	6	3	6	6	3
Gandaki	Syangja	Harinas Rural Municipality	3.5	2	2	1	1	0	0.0	2	0	2	2	0
Gandaki	Syangja	Kaligandagi Rural Municipality	3.5	2	2	2	2	2	18.0	2	1	2	2	2
Gandaki	Syangja	Phedikhola Rural Municipality	3.0	2	2	2	2	2	4.0	2	1	2	2	2
Gandaki	Syangja	Putalibazar Municipality	4.5	6	6	4	5	6	5.3	6	1	5	6	2
Gandaki	Syangja	Waling Municipality	4.6	9	9	6	6	8	4.6	9	4	8	9	2
Gandaki	Kaski	Annapurna Rural Municipality	0.0	0	0	0	0	0	0.0	0	0	0	0	0
Gandaki	Kaski	Machhapuchchhre Rural Municipality	0.0	0	0	0	0	0	0.0	0	0	0	0	0
Gandaki	Kaski	Madi Rural Municipality	0.0	0	0	0	0	0	0.0	0	0	0	0	0
Gandaki	Kaski	Pokhara Metropolitan City	0.0	0	0	0	0	0	0.0	0	0	0	0	0
Gandaki	Kaski	Rupa Rural Municipality	0.0	0	0	0	0	0	0.0	0	0	0	0	0
Gandaki	Manang	Chame Rural Municipality	7.0	1	1	1	1	1	14.0	1	1	1	1	1
Gandaki	Manang	Narpa Bhumi Rural Municipality	0.0	0	0	0	0	0	0.0	0	0	0	0	0
Gandaki	Manang	Narso Rural Municipality	5.0	1	1	1	1	1	7.0	1	0	1	1	0
Gandaki	Manang	Manang Ngisyang Rural Municipality	3.0	1	1	1	1	1	1.0	1	0	0	1	0
Gandaki	Mustang	Municipality	4.5	2	2	2	2	2	4.0	2	2	1	2	0
Gandaki	Mustang	Gharapjhong Rural Municipality	6.0	1	1	1	1	1	10.0	1	1	1	1	1
Gandaki	Mustang	Lomanthang Rural Municipality	3.0	1	1	1	0	1	4.0	1	1	0	1	0
Gandaki	Mustang	Baragaun Muktikshetra Rural Municipality	3.0	1	1	1	1	1	3.0	1	1	1	1	0
Gandaki	Mustang	Thasang Rural Municipality	4.5	2	2	2	2	2	8.5	2	1	0	2	0
Gandaki	Myagdi	Annapurna Rural Municipality	3.0	4	4	4	4	4	9.0	4	2	4	4	4

Annex 8.2: Infrastructure and governance details in all 1-8 public schools

Province	District	Local Level	Average buildings	SIP Update	Social Audit	Financial Audit	Electricity	Computer	Average Computers	Water	Library	Child Club	Toilet	Internet
Gandaki	Myagdi	Beni Municipality	4.1	11	11	11	11	10	8.3	11	11	9	11	5
Gandaki	Myagdi	Dhawalagiri Rural Municipality	3.5	6	6	6	5	4	4.5	6	4	6	6	1
Gandaki	Myagdi	Malika Rural Municipality	3.2	6	6	6	4	6	7.8	5	5	5	6	2
Gandaki	Myagdi	Mangala Rural Municipality	3.7	6	6	6	6	6	8.3	6	6	6	6	4
Gandaki	Myagdi	Raghuganga Rural Municipality	3.5	3	4	4	4	2	7.0	4	3	3	4	1
Gandaki	Parbat	Bihadi Rural Municipality	3.8	6	6	6	6	6	12.8	5	5	6	6	3
Gandaki	Parbat	Jaljala Rural Municipality	2.8	4	4	4	3	4	5.8	4	2	3	4	2
Gandaki	Parbat	Kushma Municipality	5.3	2	3	3	3	2	8.0	3	2	2	3	2
Gandaki	Parbat	Mahashila Rural Municipality	4.3	4	4	4	3	4	6.0	3	4	4	4	0
Gandaki	Parbat	Modi Rural Municipality	5.0	7	7	7	8	8	10.6	8	8	7	8	6
Gandaki	Parbat	Painyu Rural Municipality	4.5	1	2	2	2	2	3.0	2	0	1	2	0
Gandaki	Parbat	Phalewas Municipality	4.5	7	7	6	8	8	6.6	8	7	7	8	4
Gandaki	Baglung	Badigad Rural Municipality	3.1	12	12	12	9	8	10.5	10	3	10	12	1
Gandaki	Baglung	Baglung Municipality	3.6	8	8	7	7	9	8.1	9	8	5	9	6
Gandaki	Baglung	Bareng Rural Municipality	4.7	3	3	3	3	3	11.0	3	2	3	3	1
Gandaki	Baglung	Dhorpatan Municipality	3.5	13	13	13	11	11	4.6	13	0	12	13	2
Gandaki	Baglung	Galkot Municipality	3.2	13	13	11	11	12	6.3	13	8	11	12	8
Gandaki	Baglung	Jaimuni Municipality	3.3	6	5	5	6	5	7.8	5	3	6	6	3
Gandaki	Baglung	Kanthekhola Rural Municipality	3.8	12	12	10	12	12	9.1	12	11	12	12	8
Gandaki	Baglung	Nisikhola Rural Municipality	3.6	8	8	8	6	6	4.8	8	3	8	8	0
Gandaki	Baglung	Taman Khola Rural Municipality	3.0	4	5	5	4	4	11.8	5	1	5	5	1
Gandaki	Baglung	Tara Khola Rural Municipality	3.3	4	4	4	3	3	6.0	4	3	3	4	2
Gandaki	Nawalpur	Binayi Tribeni Rural Municipality	4.7	14	14	14	11	8	4.6	16	13	14	16	0
Gandaki	Nawalpur	Bulingtar Rural Municipality	3.6	4	4	4	3	2	2.5	7	2	6	7	0
Gandaki	Nawalpur	Baudikali Rural Municipality	7.3	7	7	6	1	3	5.7	6	5	5	7	1
Gandaki	Nawalpur	Devchuli Municipality	5.2	5	5	4	4	5	11.8	5	2	4	5	3
Gandaki	Nawalpur	Gaidakot Municipality	4.5	7	9	6	11	11	6.3	14	11	11	14	8
Gandaki	Nawalpur	Hupsekot Rural Municipality	2.5	4	4	4	4	0	0.0	5	4	7	6	0
Gandaki	Nawalpur	Kawaswoti Municipality	5.4	7	7	7	7	7	10.6	7	7	7	7	6
Gandaki	Nawalpur	Madhyabindu Municipality	5.4	8	8	8	8	7	8.3	7	8	8	8	6
Lumbini	Gulmi	Chandrakot Rural Municipality	3.2	7	7	7	6	7	4.9	7	0	1	6	3
Lumbini	Gulmi	Chhatrakot Rural Municipality	4.5	4	4	3	3	4	7.5	4	1	4	4	2
Lumbini	Gulmi	Dhurkot Rural Municipality	2.5	3	3	2	3	3	10.0	3	2	3	3	1
Lumbini	Gulmi	Gulmidurbar Rural Municipality	4.0	1	2	2	3	3	5.3	3	1	3	3	2
Lumbini	Gulmi	Isma Rural Municipality	3.0	3	7	3	5	7	2.6	10	0	2	10	0
Lumbini	Gulmi	Kaligandaki Rural Municipality	3.2	5	5	5	3	4	3.0	5	1	1	6	1

Annex 8.2: Infrastructure and governance details in all 1-8 public schools

Province	District	Local Level	Average buildings	SIP Update	Social Audit	Financial Audit	Electricity	Computer	Average Computers	Water	Library	Child Club	Toilet	Internet
Lumbini	Gulmi	Madane Rural Municipality	3.0	5	5	4	5	6	2.3	6	1	2	7	0
Lumbini	Gulmi	Malika Rural Municipality	3.2	5	5	5	4	3	2.3	4	0	5	5	0
Lumbini	Gulmi	Musikot Municipality	4.0	4	6	4	6	5	4.8	4	1	4	5	1
Lumbini	Gulmi	Resunga Municipality	5.0	0	1	0	2	2	7.0	2	2	2	2	1
Lumbini	Gulmi	Rurukshetra Rural Municipality	3.5	5	6	6	5	6	6.0	6	2	4	6	1
Lumbini	Gulmi	Satyawati Rural Municipality	3.7	5	5	5	5	6	4.8	6	1	3	6	2
Lumbini	Palpa	Bagnaskali Rural Municipality	3.6	7	7	7	7	7	5.1	7	2	7	7	2
Lumbini	Palpa	Mathagadhi Rural Municipality	3.6	5	5	5	5	4	3.0	4	3	5	5	0
Lumbini	Palpa	Nisdi Rural Municipality	4.7	10	9	9	11	10	2.9	11	9	10	12	0
Lumbini	Palpa	Purbakhola Rural Municipality	3.8	6	6	6	4	6	6.7	6	4	5	7	6
Lumbini	Palpa	Rainadevi Chhahara Rural Municipality	4.5	12	12	10	10	11	2.5	11	10	12	12	2
Lumbini	Palpa	Rambha Rural Municipality	4.3	5	6	6	7	7	2.9	7	6	7	7	5
Lumbini	Palpa	Rampur Municipality	4.3	5	5	5	5	3	7.0	6	3	4	6	2
Lumbini	Palpa	Ribdikot Rural Municipality	4.6	5	5	5	5	5	4.0	5	4	5	5	4
Lumbini	Palpa	Tansen Municipality	3.3	6	6	6	7	7	4.9	8	6	7	8	4
Lumbini	Palpa	Tinau Rural Municipality	4.0	11	11	11	9	11	7.5	10	6	10	11	2
Lumbini	Nawalparasi	Bardaghat Municipality	5.3	2	5	4	5	3	4.0	6	5	5	6	2
Lumbini	Nawalparasi	Palhinandan Rural Municipality	11.0	1	1	1	0	1	4.0	1	0	1	1	0
Lumbini	Nawalparasi	Pratappur Rural Municipality	6.2	9	9	9	8	6	3.8	9	7	7	9	4
Lumbini	Nawalparasi	Ramgram Municipality	4.0	4	4	4	3	3	3.0	5	2	5	5	1
Lumbini	Nawalparasi	Sarawal Rural Municipality	5.8	4	4	4	4	4	6.0	4	3	4	4	3
Lumbini	Nawalparasi	Sunwal Municipality	4.8	2	3	3	3	4	4.8	4	4	3	4	4
Lumbini	Nawalparasi	Susta Rural Municipality	6.8	7	7	7	8	7	4.9	8	8	8	8	1
Lumbini	Rupandehi	Butwol Sub Metropolitan City	4.0	4	4	3	4	4	4.0	4	3	3	4	4
Lumbini	Rupandehi	Devdaha Municipality	5.4	3	5	5	4	5	2.4	5	2	4	5	2
Lumbini	Rupandehi	Gaidahawa Rural Municipality	5.0	4	4	4	5	2	9.5	6	0	7	7	3
Lumbini	Rupandehi	Kanchan Rural Municipality	5.9	10	10	9	9	10	4.1	10	6	10	10	7
Lumbini	Rupandehi	Kotahimai Rural Municipality	4.0	3	3	3	3	1	3.0	3	0	2	3	0
Lumbini	Rupandehi	Lumbini Sanskritik Municipality	4.8	10	9	10	11	5	6.8	11	3	10	12	4
Lumbini	Rupandehi	Marchawari Rural Municipality	5.8	5	5	5	3	3	5.0	5	0	1	5	1
Lumbini	Rupandehi	Mayadevi Rural Municipality	4.5	3	3	3	4	4	3.3	5	1	5	5	3
Lumbini	Rupandehi	Omsatiya Rural Municipality	4.0	3	3	3	1	1	4.0	3	0	2	3	2
Lumbini	Rupandehi	Rohini Rural Municipality	6.3	2	3	3	0	1	14.0	3	0	3	3	2
Lumbini	Rupandehi	Sainamaina Municipality	4.3	3	3	3	3	3	10.7	3	3	3	3	2
Lumbini	Rupandehi	Sammarimai Rural Municipality	4.0	7	7	7	5	1	1.0	7	0	3	7	1
Lumbini	Rupandehi	Siddharthanagar Municipality	4.0	1	1	1	1	2	2.0	2	0	2	2	1

Annex 8.2: Infrastructure and governance details in all 1-8 public schools

Province	District	Local Level	Average buildings	SIP Update	Social Audit	Financial Audit	Electricity	Computer	Average Computers	Water	Library	Child Club	Toilet	Internet
Lumbini	Rupandehi	Siyari Rural Municipality	4.3	8	8	8	8	7	7.9	8	5	8	8	8
Lumbini	Rupandehi	Shuddhodhan Rural Municipality	3.8	4	4	4	4	4	5.3	4	3	3	4	3
Lumbini	Rupandehi	Tilottama Municipality	3.4	7	8	7	9	9	5.4	9	5	8	9	9
Lumbini	Kapilbastu	Banganga Municipality	4.8	10	10	10	11	10	5.9	13	3	13	13	5
Lumbini	Kapilbastu	Bijayanagar Rural Municipality	6.1	5	6	6	4	4	2.5	7	1	4	7	2
Lumbini	Kapilbastu	Buddhabhumi Municipality	4.2	9	9	8	10	8	5.6	11	3	10	11	3
Lumbini	Kapilbastu	Kapilvastu Municipality	5.4	4	3	3	6	1	5.0	6	1	4	6	2
Lumbini	Kapilbastu	Krishnanagar Municipality	5.3	3	3	3	4	1	1.0	4	0	4	4	0
Lumbini	Kapilbastu	Maharajgunj Municipality	3.4	9	9	8	8	6	2.0	10	0	8	9	6
Lumbini	Kapilbastu	Mayadevi Rural Municipality	3.1	7	7	7	8	3	2.7	7	0	8	6	0
Lumbini	Kapilbastu	Shivaraj Municipality	4.9	14	14	14	14	12	5.4	14	3	13	14	10
Lumbini	Kapilbastu	Suddhodhan Rural Municipality	4.0	3	3	2	3	1	5.0	3	1	3	3	1
Lumbini	Kapilbastu	Yashodhara Rural Municipality	3.9	6	8	5	7	2	8.0	7	1	7	7	0
Lumbini	Arghakhanchi	Bhumekasthan Municipality	3.5	4	5	4	7	7	3.7	8	0	8	8	1
Lumbini	Arghakhanchi	Chhatradev Rural Municipality	3.5	9	9	9	8	8	2.9	8	0	7	9	1
Lumbini	Arghakhanchi	Malarani Rural Municipality	4.0	6	6	6	5	5	5.0	6	0	6	6	1
Lumbini	Arghakhanchi	Panini Rural Municipality	3.3	4	4	4	4	2	3.0	3	0	4	3	0
Lumbini	Arghakhanchi	Sandhikharka Municipality	3.2	9	8	8	9	8	4.1	11	2	10	11	3
Lumbini	Arghakhanchi	Shitganga Municipality	3.0	10	11	11	10	6	2.7	11	0	13	14	1
Lumbini	Pyuthan	Airawati Rural Municipality	4.6	5	5	5	4	5	4.8	4	4	4	5	1
Lumbini	Pyuthan	Gaumukhi Rural Municipality	4.0	8	8	8	4	4	4.8	8	5	6	8	3
Lumbini	Pyuthan	Jhimruk Rural Municipality	4.5	6	6	6	6	4	5.8	6	5	5	6	2
Lumbini	Pyuthan	Mallarani Rural Municipality	4.5	3	4	4	4	4	5.8	3	4	3	4	2
Lumbini	Pyuthan	Mandavi Rural Municipality	5.0	5	5	5	2	4	6.0	5	4	5	5	0
Lumbini	Pyuthan	Naubahini Rural Municipality	3.5	5	6	6	6	5	2.2	6	3	6	7	1
Lumbini	Pyuthan	Pyuthan Municipality	5.3	9	9	8	7	8	3.9	9	9	8	9	2
Lumbini	Pyuthan	Sarumarani Rural Municipality	6.0	2	2	2	1	2	14.0	2	2	2	2	1
Lumbini	Pyuthan	Sworgadwary Municipality	3.5	8	8	8	8	5	6.0	8	7	8	8	3
Lumbini	Rolpa	Paribartan Rural Municipality	2.2	4	5	5	4	4	4.3	5	0	4	5	0
Lumbini	Rolpa	Lungri Rural Municipality	3.6	7	7	7	3	5	5.8	6	0	5	6	0
Lumbini	Rolpa	Madi Rural Municipality	4.4	7	7	7	7	5	4.2	6	0	6	7	2
Lumbini	Rolpa	Rolpa Municipality	4.7	15	15	15	11	13	4.3	15	3	13	15	4
Lumbini	Rolpa	Runtigadi Rural Municipality	3.6	9	9	9	4	3	1.0	4	1	7	9	0
Lumbini	Rolpa	Gangadev Rural Municipality	3.6	10	10	10	6	7	4.7	8	0	7	10	3
Lumbini	Rolpa	Sunchhahari Rural Municipality	2.0	1	2	2	2	1	2.0	2	0	2	2	0
Lumbini	Rolpa	Sunil Smriti Rural Municipality	4.0	7	7	7	5	6	4.3	6	0	6	7	0

Annex 8.2: Infrastructure and governance details in all 1-8 public schools

Province	District	Local Level	Average buildings	SIP Update	Social Audit	Financial Audit	Electricity	Computer	Average Computers	Water	Library	Child Club	Toilet	Internet
Lumbini	Rolpa	Thawang Rural Municipality	6.0	2	2	2	1	1	2.0	2	0	1	2	0
Lumbini	Rolpa	Tribeni Rural Municipality	3.3	8	8	8	4	3	4.0	8	1	8	8	1
Lumbini	Rukum Purba	Bhume Rural Municipality	3.6	9	9	8	5	7	10.6	8	0	5	9	1
Lumbini	Rukum Purba	Putha Uttarganga Rural Municipality	3.2	8	9	8	2	4	7.0	9	0	1	9	0
Lumbini	Rukum Purba	Sisne Rural Municipality	3.8	5	5	5	7	3	2.7	5	0	7	5	0
Lumbini	Dang	Babai Rural Municipality	0.0	0	0	0	0	0	0.0	0	0	0	0	0
Lumbini	Dang	Banglachuli Rural Municipality	0.0	0	0	0	0	0	0.0	0	0	0	0	0
Lumbini	Dang	Dangisharan Rural Municipality	0.0	0	0	0	0	0	0.0	0	0	0	0	0
Lumbini	Dang	Gadhawa Rural Municipality	0.0	0	0	0	0	0	0.0	0	0	0	0	0
Lumbini	Dang	Ghorahi Sub Metropolitan City	0.0	0	0	0	0	0	0.0	0	0	0	0	0
Lumbini	Dang	Lamahi Municipality	0.0	0	0	0	0	0	0.0	0	0	0	0	0
Lumbini	Dang	Rajpur Rural Municipality	0.0	0	0	0	0	0	0.0	0	0	0	0	0
Lumbini	Dang	Rapti Rural Municipality	0.0	0	0	0	0	0	0.0	0	0	0	0	0
Lumbini	Dang	Shantinagar Rural Municipality	0.0	0	0	0	0	0	0.0	0	0	0	0	0
Lumbini	Dang	Tulsipur Sub Metropolitan City	0.0	0	0	0	0	0	0.0	0	0	0	0	0
Lumbini	Banke	Baijanath Rural Municipality	5.2	10	10	10	9	7	6.0	10	4	9	10	1
Lumbini	Banke	Duduwa Rural Municipality	3.3	3	3	3	2	1	7.0	4	1	0	3	1
Lumbini	Banke	Janaki Rural Municipality	4.0	1	1	1	2	0	0.0	2	0	2	2	0
Lumbini	Banke	Khajura Rural Municipality	6.8	5	5	5	6	6	7.7	6	5	5	6	4
Lumbini	Banke	Kohalpur Municipality	5.4	7	6	7	7	6	5.7	7	3	6	7	3
Lumbini	Banke	Narainapur Rural Municipality	6.0	1	1	1	0	0	0.0	1	0	1	1	0
Lumbini	Banke	Nepalgunj Sub Metropolitan City	4.6	9	9	10	6	9	2.7	9	1	8	11	5
Lumbini	Banke	Rapti Sonari Rural Municipality	5.3	15	15	15	12	11	3.5	15	6	13	14	2
Lumbini	Bardiya	Badhaiyatal Rural Municipality	4.8	5	5	5	5	5	1.8	5	3	4	5	1
Lumbini	Bardiya	Bansgadhi Municipality	4.9	11	11	11	11	9	6.0	9	9	10	11	6
Lumbini	Bardiya	Barbardiya Municipality	4.9	9	10	9	6	9	3.9	10	9	10	10	4
Lumbini	Bardiya	Geruwa Rural Municipality	6.8	8	8	8	7	8	4.1	8	7	8	8	6
Lumbini	Bardiya	Gulariya Municipality	5.1	8	8	7	6	6	6.7	7	3	7	8	2
Lumbini	Bardiya	Madhuwan Municipality	5.8	5	5	5	5	5	4.6	5	3	5	5	3
Lumbini	Bardiya	Rajapur Municipality	5.2	4	4	4	5	5	3.4	5	4	5	5	2
Lumbini	Bardiya	Thakurbaba Municipality	5.2	5	5	4	4	5	16.2	5	5	5	5	5
Karnali	Rukum Paschim	Aathbiskot Municipality	6.3	3	4	3	3	1	3.0	4	1	5	3	1
Karnali	Rukum Paschim	Banphikot Rural Municipality	4.6	4	5	4	6	2	3.5	5	1	5	5	0
Karnali	Rukum Paschim	Chaurjahari Municipality	3.0	6	6	6	3	6	2.7	5	1	5	6	4

Annex 8.2: Infrastructure and governance details in all 1-8 public schools

Province	District	Local Level	Average buildings	SIP Update	Social Audit	Financial Audit	Electricity	Computer	Average Computers	Water	Library	Child Club	Toilet	Internet
Karnali	Rukum Paschim	Musikot Municipality	3.4	7	8	7	9	5	2.8	7	0	9	8	0
Karnali	Rukum Paschim	Sani Bheri Rural Municipality	4.0	6	7	7	2	6	1.7	7	0	4	7	0
Karnali	Rukum Paschim	Tribeni Rural Municipality	3.7	8	9	9	7	6	4.0	9	1	8	10	1
Karnali	Salyan	Bagchaur Municipality	3.7	11	12	10	4	6	2.2	8	2	4	11	1
Karnali	Salyan	Bangad Kupinde Municipality	4.1	11	11	1	1	2	1.5	8	0	3	11	0
Karnali	Salyan	Chhatreshwori Rural Municipality	5.0	4	4	4	3	4	4.8	5	4	3	5	1
Karnali	Salyan	Darma Rural Municipality	4.3	7	7	6	3	4	3.3	7	0	4	7	1
Karnali	Salyan	Siddha Kumakh Rural Municipality	4.8	4	4	4	3	4	4.3	4	0	4	4	2
Karnali	Salyan	Kalimati Rural Municipality	0.0	0	0	1	1	1	1.0	0	0	0	1	1
Karnali	Salyan	Kapurkot Rural Municipality	5.0	6	6	6	5	4	3.0	6	4	5	5	1
Karnali	Salyan	Kumakh Rural Municipality	3.9	7	9	8	7	1	2.0	8	0	7	8	1
Karnali	Salyan	Sharada Municipality	4.3	4	4	4	2	2	1.5	4	0	2	4	0
Karnali	Salyan	Tribeni Rural Municipality	4.2	6	6	6	2	3	4.0	5	4	5	6	1
Karnali	Surkhet	Barahatal Rural Municipality	0.0	0	0	0	0	0	0.0	0	0	0	0	0
Karnali	Surkhet	Bheriganga Municipality	0.0	0	0	0	0	0	0.0	0	0	0	0	0
Karnali	Surkhet	Birendranagar Municipality	0.0	0	0	0	0	0	0.0	0	0	0	0	0
Karnali	Surkhet	Chaukune Rural Municipality	0.0	0	0	0	0	0	0.0	0	0	0	0	0
Karnali	Surkhet	Chingad Rural Municipality	0.0	0	0	0	0	0	0.0	0	0	0	0	0
Karnali	Surkhet	Gurbhakot Municipality	0.0	0	0	0	0	0	0.0	0	0	0	0	0
Karnali	Surkhet	Lekbesi Municipality	0.0	0	0	0	0	0	0.0	0	0	0	0	0
Karnali	Surkhet	Panchpuri Municipality	0.0	0	0	0	0	0	0.0	0	0	0	0	0
Karnali	Surkhet	Simta Rural Municipality	0.0	0	0	0	0	0	0.0	0	0	0	0	0
Karnali	Dailekh	Aathabis Municipality	3.8	5	5	4	0	1	5.0	4	0	2	5	0
Karnali	Dailekh	Bhagawatimai Rural Municipality	4.0	6	6	5	2	3	1.0	5	0	3	5	0
Karnali	Dailekh	Bhairabi Rural Municipality	3.4	10	10	10	11	1	9.0	9	1	11	11	0
Karnali	Dailekh	Chamunda Bindrasaini Municipality	3.4	11	11	11	5	4	3.0	8	2	8	11	0
Karnali	Dailekh	Dullu Municipality	4.3	14	15	14	9	9	6.1	9	3	12	14	3
Karnali	Dailekh	Dungeshwor Rural Municipality	14.0	5	5	5	3	3	5.0	5	0	3	4	1
Karnali	Dailekh	Gurans Rural Municipality	4.2	5	5	5	3	2	3.5	4	1	5	5	0
Karnali	Dailekh	Mahabu Rural Municipality	3.5	5	6	6	2	1	5.0	4	0	5	6	1
Karnali	Dailekh	Narayan Municipality	4.2	10	10	10	7	7	6.0	9	2	9	10	4
Karnali	Dailekh	Naumule Rural Municipality	3.5	6	6	6	3	4	3.0	5	1	6	6	0
Karnali	Dailekh	Thantikandh Rural Municipality	4.5	4	4	4	2	2	7.0	4	1	3	4	0
Karnali	Jajarkot	Barekot Rural Municipality	3.2	11	12	12	3	5	4.8	9	1	7	11	0

Annex 8.2: Infrastructure and governance details in all 1-8 public schools

Province	District	Local Level	Average buildings	SIP Update	Social Audit	Financial Audit	Electricity	Computer	Average Computers	Water	Library	Child Club	Toilet	Internet
Karnali	Jajarkot	Bheri Municipality	3.5	12	12	9	7	5	2.6	9	1	10	12	0
Karnali	Jajarkot	Chhedagad Municipality	3.4	14	14	8	12	5	1.8	8	3	12	13	0
Karnali	Jajarkot	Junichande Rural Municipality	3.3	8	8	4	4	0	0.0	7	1	7	8	0
Karnali	Jajarkot	Kuse Rural Municipality	2.6	8	8	6	4	3	2.3	5	0	5	7	0
Karnali	Jajarkot	Shibalaya Rural Municipality	3.2	5	5	4	4	2	1.0	3	1	5	4	0
Karnali	Jajarkot	Nalagad Municipality	4.0	9	9	9	9	8	4.1	7	0	9	8	1
Karnali	Dolpa	Chharka Tangsong Rural Municipality	5.5	2	2	2	2	2	6.0	1	1	2	2	0
Karnali	Dolpa	Dolpo Buddha Rural Municipality	1.0	1	1	1	1	0	0.0	1	0	1	1	0
Karnali	Dolpa	Jagadulla Rural Municipality	4.0	1	1	1	1	1	9.0	1	0	0	1	0
Karnali	Dolpa	Kaike Rural Municipality	3.5	2	2	2	1	1	10.0	1	0	1	2	0
Karnali	Dolpa	Mudkechula Rural Municipality	3.7	3	3	3	2	2	11.5	3	0	3	2	0
Karnali	Dolpa	Shey Phoksundo Rural Municipality	4.2	5	5	5	4	4	4.0	4	2	4	4	0
Karnali	Dolpa	Thuli Bheri Municipality	2.0	2	2	2	2	1	4.0	1	1	1	1	0
Karnali	Dolpa	Tripurasundari Municipality	3.5	11	11	11	7	6	4.5	9	3	10	11	0
Karnali	Jumla	Chandannath Municipality	4.5	2	3	3	4	3	3.3	3	1	3	4	1
Karnali	Jumla	Guthichaur Rural Municipality	0.0	0	0	0	0	0	0.0	0	0	0	0	0
Karnali	Jumla	Hima Rural Municipality	4.0	2	2	1	2	1	4.0	2	0	2	2	0
Karnali	Jumla	Kanakasundari Rural Municipality	3.5	2	2	2	2	2	1.5	2	0	1	2	0
Karnali	Jumla	Patrasi Rural Municipality	3.0	5	4	4	6	3	4.3	6	1	6	6	0
Karnali	Jumla	Sinja Rural Municipality	3.8	5	3	3	4	2	2.5	3	1	3	5	0
Karnali	Jumla	Tatopani Rural Municipality	4.0	1	1	1	2	1	1.0	2	0	2	2	0
Karnali	Jumla	Tila Rural Municipality	4.9	6	7	7	7	5	1.2	5	1	7	7	0
Karnali	Kalikot	Shubhakalika Rural Municipality	3.3	3	3	3	3	2	3.5	3	0	3	3	0
Karnali	Kalikot	Khandachakra Municipality	2.9	6	6	4	3	1	21.0	6	1	4	5	1
Karnali	Kalikot	Mahawai Rural Municipality	2.0	1	1	1	0	1	2.0	1	0	1	1	0
Karnali	Kalikot	Naraharinath Rural Municipality	3.2	11	11	11	11	7	2.0	8	0	11	10	0
Karnali	Kalikot	Pachaljharana Rural Municipality	2.0	5	5	5	4	3	1.7	5	0	5	4	1
Karnali	Kalikot	Palata Rural Municipality	2.0	3	3	3	3	0	0.0	2	0	3	3	0
Karnali	Kalikot	Raskot Municipality	3.8	6	5	4	2	4	2.3	4	0	3	5	1
Karnali	Kalikot	Sanni Tribeni Rural Municipality	3.5	6	6	6	6	2	1.5	4	0	6	6	0
Karnali	Kalikot	Tilagufa Municipality	4.0	1	1	1	0	0	0.0	1	0	0	1	0
Karnali	Mugu	Chhayanath Rara Municipality	4.7	9	9	9	8	5	2.6	8	3	9	9	0
Karnali	Mugu	Khatyad Rural Municipality	4.5	4	4	4	4	1	2.0	4	1	3	4	0
Karnali	Mugu	Mugum Karmarong Rural Municipality	5.0	4	4	4	3	4	9.0	4	0	3	4	0
Karnali	Mugu	Soru Rural Municipality	3.6	7	7	7	1	1	2.0	6	0	5	6	0
Karnali	Humla	Adanchuli Rural Municipality	4.0	2	2	2	2	1	3.0	2	0	2	2	0

Annex 8.2: Infrastructure and governance details in all 1-8 public schools

Province	District	Local Level	Average buildings	SIP Update	Social Audit	Financial Audit	Electricity	Computer	Average Computers	Water	Library	Child Club	Toilet	Internet
Karnali	Humla	Chankheli Rural Municipality	2.7	7	7	7	0	2	1.5	5	1	4	7	0
Karnali	Humla	Kharpunath Rural Municipality	3.0	3	3	3	3	2	1.5	3	0	3	3	0
Karnali	Humla	Namkha Rural Municipality	2.3	3	2	2	2	1	12.0	2	1	2	3	0
Karnali	Humla	Sarkegad Rural Municipality	2.0	5	6	6	6	3	2.7	4	0	6	6	0
Karnali	Humla	Simkot Rural Municipality	4.3	3	3	3	3	2	2.0	3	2	3	3	0
Karnali	Humla	Tanjakot Rural Municipality	2.5	2	2	2	0	1	2.0	1	0	2	1	0
Sudurpaschim	Bajura	Badimalika Municipality	3.0	6	6	6	6	5	2.8	6	0	5	6	0
Sudurpaschim	Bajura	Budhiganga Municipality	3.0	4	5	5	1	2	14.0	5	1	4	5	0
Sudurpaschim	Bajura	Budhinanda Municipality	2.6	9	10	5	9	2	4.5	8	1	9	10	0
Sudurpaschim	Bajura	Khaptad Chhededaha Rural Municipality	4.2	5	5	4	4	3	2.3	5	0	5	4	1
Sudurpaschim	Bajura	Gaumul Rural Municipality	3.5	2	2	2	2	2	3.5	2	0	2	2	0
Sudurpaschim	Bajura	Himali Rural Municipality	3.7	6	6	6	2	3	1.3	6	0	3	6	0
Sudurpaschim	Bajura	Jagannath Rural Municipality	4.0	2	2	2	1	2	2.0	2	0	1	2	0
Sudurpaschim	Bajura	Swami Kartik Khapar Rural Municipality	3.0	3	3	2	3	2	2.5	3	0	3	3	0
Sudurpaschim	Bajura	Triveni Municipality	3.5	3	3	3	3	3	2.3	4	0	4	4	0
Sudurpaschim	Bajhang	Bithadchir Rural Municipality	4.8	6	6	6	4	5	5.6	6	0	5	6	0
Sudurpaschim	Bajhang	Bungal Municipality	2.5	8	8	5	3	2	4.0	7	0	2	9	0
Sudurpaschim	Bajhang	Chabispathivera Rural Municipality	3.1	8	6	8	4	5	3.4	8	0	3	7	0
Sudurpaschim	Bajhang	Durgathali Rural Municipality	3.3	4	4	4	4	0	0.0	2	0	4	4	0
Sudurpaschim	Bajhang	Jaya Prithvi Municipality	3.0	9	9	9	9	6	3.5	9	0	8	9	1
Sudurpaschim	Bajhang	Saipal Rural Municipality	0.0	0	0	0	0	0	0.0	0	0	0	0	0
Sudurpaschim	Bajhang	Kedarseu Rural Municipality	5.2	3	3	3	2	2	3.5	5	0	2	5	0
Sudurpaschim	Bajhang	Khaptadchhanna Rural Municipality	2.7	5	5	7	6	3	3.0	6	0	5	7	0
Sudurpaschim	Bajhang	Masta Rural Municipality	2.4	8	9	7	1	4	7.3	9	0	5	9	0
Sudurpaschim	Bajhang	Surma Rural Municipality	3.0	0	0	0	1	0	0.0	0	0	1	0	0
Sudurpaschim	Bajhang	Talkot Rural Municipality	4.3	3	3	3	1	2	10.5	3	1	3	3	0
Sudurpaschim	Bajhang	Thalara Rural Municipality	4.1	6	7	5	4	5	2.0	6	0	5	7	0
Sudurpaschim	Achham	Bannigadi Jayagadh Rural Municipality	5.0	2	2	2	2	2	1.5	2	1	0	2	0
Sudurpaschim	Achham	Chaurpati Rural Municipality	4.5	6	6	6	2	4	1.8	6	1	4	6	0
Sudurpaschim	Achham	Dhakari Rural Municipality	4.0	9	9	9	7	8	3.4	9	2	7	9	1
Sudurpaschim	Achham	Kamalbazar Municipality	3.6	8	9	9	5	6	1.3	8	2	7	8	0
Sudurpaschim	Achham	Mangalsen Municipality	4.0	3	3	3	1	1	2.0	3	0	3	3	0
Sudurpaschim	Achham	Mellekh Rural Municipality	4.1	7	7	6	4	4	1.3	7	1	7	7	0
Sudurpaschim	Achham	Panchadewal Binayak Municipality	4.0	10	10	10	8	5	1.8	10	2	9	10	0
Sudurpaschim	Achham	Ramaroshan Rural Municipality	3.4	7	7	6	4	6	2.2	6	0	5	7	0
Sudurpaschim	Achham	Sanfebagar Municipality	3.5	2	2	2	1	1	3.0	2	0	2	2	0

Annex 8.2: Infrastructure and governance details in all 1-8 public schools

Province	District	Local Level	Average buildings	SIP Update	Social Audit	Financial Audit	Electricity	Computer	Average Computers	Water	Library	Child Club	Toilet	Internet
Sudurpaschim	Achham	Turmakhad Rural Municipality	3.5	8	8	7	5	7	2.9	7	0	8	8	0
Sudurpaschim	Doti	Adharsha Rural Municipality	4.0	4	4	4	0	2	47.0	4	0	1	5	0
Sudurpaschim	Doti	Badikedar Rural Municipality	3.7	12	12	12	2	8	1.8	12	1	8	12	0
Sudurpaschim	Doti	Bogtan Fudsil Rural Municipality	3.2	4	5	4	5	3	2.0	5	0	4	5	0
Sudurpaschim	Doti	Dipayal Silgadi Municipality	3.3	4	4	4	4	2	4.5	3	0	4	4	0
Sudurpaschim	Doti	Jorayal Rural Municipality	3.6	11	11	11	7	9	4.3	11	0	10	10	0
Sudurpaschim	Doti	K I Singh Rural Municipality	4.3	5	5	4	3	3	2.7	6	0	4	6	0
Sudurpaschim	Doti	Purbichauki Rural Municipality	4.2	6	6	6	4	5	3.6	6	0	5	6	0
Sudurpaschim	Doti	Sayal Rural Municipality	3.8	4	4	4	3	1	4.0	4	1	4	4	1
Sudurpaschim	Doti	Shikhar Municipality	3.9	11	11	11	9	4	2.8	8	1	9	9	1
Sudurpaschim	Kailali	Bardagoriya Rural Municipality	5.0	3	3	3	3	3	7.7	3	0	3	3	3
Sudurpaschim	Kailali	Bhajani Municipality	5.5	8	7	7	8	7	4.6	8	2	6	8	4
Sudurpaschim	Kailali	Chure Rural Municipality	4.0	13	12	10	11	5	2.4	14	0	13	14	0
Sudurpaschim	Kailali	Dhangadhi Sub Metropolitan City	5.9	16	17	16	14	12	4.6	18	8	16	18	6
Sudurpaschim	Kailali	Gauriganga Municipality	4.9	14	13	14	12	11	3.1	14	6	7	14	5
Sudurpaschim	Kailali	Ghodaghodi Municipality	5.4	19	19	17	15	16	8.8	19	4	13	19	8
Sudurpaschim	Kailali	Godawari Municipality	3.8	9	9	6	5	4	1.5	8	1	6	9	2
Sudurpaschim	Kailali	Janaki Rural Municipality	5.0	11	10	8	10	11	2.0	11	1	9	11	6
Sudurpaschim	Kailali	Joshipur Rural Municipality	4.5	6	6	5	5	4	3.3	6	0	6	6	1
Sudurpaschim	Kailali	Kailari Rural Municipality	5.2	10	10	8	9	8	6.1	11	1	8	11	5
Sudurpaschim	Kailali	Lamkichuha Municipality	5.0	8	8	7	7	8	5.1	8	0	7	8	4
Sudurpaschim	Kailali	Mohanyal Rural Municipality	3.4	9	9	6	5	5	1.0	10	0	7	10	1
Sudurpaschim	Kailali	Tikapur Municipality	5.4	5	5	5	3	5	3.2	5	0	5	5	2
Sudurpaschim	Kanchanpur	Bedkot Municipality	5.9	7	7	7	7	6	3.0	8	1	8	8	1
Sudurpaschim	Kanchanpur	Belauri Municipality	5.2	5	5	5	5	5	5.2	5	0	5	5	5
Sudurpaschim	Kanchanpur	Beldandi Rural Municipality	5.2	5	5	4	5	4	7.5	5	0	5	5	4
Sudurpaschim	Kanchanpur	Bheemdatt Municipality	4.6	10	10	7	11	11	3.8	13	0	8	14	1
Sudurpaschim	Kanchanpur	Krishnapur Municipality	4.1	7	7	3	7	8	5.3	8	2	5	8	2
Sudurpaschim	Kanchanpur	Laljhandi Rural Municipality	5.5	6	6	4	5	3	3.7	6	0	4	6	0
Sudurpaschim	Kanchanpur	Mahakali Municipality	5.0	5	4	3	5	5	2.6	4	0	4	4	2
Sudurpaschim	Kanchanpur	Punarbas Municipality	5.1	10	9	8	9	6	3.5	10	3	9	10	3
Sudurpaschim	Kanchanpur	Shuklaphanta Municipality	4.6	8	8	6	4	3	3.0	8	0	5	8	2
Sudurpaschim	Dadeldhura	Ajayameru Rural Municipality	5.0	8	7	6	8	7	3.4	7	1	8	8	1
Sudurpaschim	Dadeldhura	Aalital Rural Municipality	5.0	7	7	7	3	6	7.8	7	0	6	7	1
Sudurpaschim	Dadeldhura	Amargadhi Municipality	4.5	6	6	6	3	5	2.2	6	0	3	6	2
Sudurpaschim	Dadeldhura	Bhageshwar Rural Municipality	5.5	7	7	6	2	4	5.0	7	0	5	7	0

Annex 8.2: Infrastructure and governance details in all 1-8 public schools

Province	District	Local Level	Average buildings	SIP Update	Social Audit	Financial Audit	Electricity	Computer	Average Computers	Water	Library	Child Club	Toilet	Internet
Sudurpaschim	Dadeldhura	Ganayapdhura Rural Municipality	4.8	6	6	6	6	5	6.4	6	1	6	6	1
Sudurpaschim	Dadeldhura	Nawadurga Rural Municipality	5.0	8	8	8	4	8	5.6	7	3	7	8	1
Sudurpaschim	Dadeldhura	Parashuram Municipality	4.0	14	14	13	8	9	3.8	14	4	10	13	2
Sudurpaschim	Baitadi	Dasharathchanda Municipality	4.0	6	8	6	7	9	5.0	8	1	7	9	1
Sudurpaschim	Baitadi	Dilasaini Rural Municipality	2.6	6	8	8	4	2	1.5	6	1	5	8	0
Sudurpaschim	Baitadi	Dogadakedar Rural Municipality	5.2	4	5	5	6	2	3.0	4	1	5	7	0
Sudurpaschim	Baitadi	Melauli Rural Municipality	3.6	4	6	2	1	6	8.2	6	4	1	7	2
Sudurpaschim	Baitadi	Pancheshwar Rural Municipality	3.4	8	8	8	4	6	3.7	8	1	6	8	2
Sudurpaschim	Baitadi	Patan Municipality	5.1	15	15	15	16	14	2.6	13	0	16	16	4
Sudurpaschim	Baitadi	Purchaudi Municipality	3.2	8	9	9	3	3	2.0	6	0	3	9	0
Sudurpaschim	Baitadi	Shivanath Rural Municipality	3.0	4	3	2	3	1	1.0	5	0	3	4	0
Sudurpaschim	Baitadi	Sigas Rural Municipality	2.9	8	8	8	5	4	2.8	6	0	7	8	0
Sudurpaschim	Baitadi	Surnaya Rural Municipality	3.3	7	6	7	3	5	2.4	7	0	5	7	0
Sudurpaschim	Darchula	Apihimal Rural Municipality	3.8	4	4	4	1	4	5.0	4	1	1	4	0
Sudurpaschim	Darchula	Byas Rural Municipality	3.5	3	3	3	3	2	5.5	3	0	3	3	0
Sudurpaschim	Darchula	Duhun Rural Municipality	2.5	2	2	2	1	1	8.0	1	0	1	2	0
Sudurpaschim	Darchula	Lekam Rural Municipality	3.6	9	9	9	0	1	1.0	5	0	6	9	0
Sudurpaschim	Darchula	Mahakali Municipality	3.9	7	7	7	5	7	4.0	7	0	2	7	0
Sudurpaschim	Darchula	Malikarjun Rural Municipality	3.5	8	8	8	8	2	6.0	5	0	8	8	0
Sudurpaschim	Darchula	Marma Rural Municipality	3.4	5	5	5	1	3	8.3	4	0	5	5	0
Sudurpaschim	Darchula	Naugad Rural Municipality	3.3	7	7	7	3	3	2.7	7	0	6	7	0
Sudurpaschim	Darchula	Shailyashikhar Municipality	4.3	11	11	11	2	3	1.3	9	0	4	11	0
Province 1	Taplejung		3.1	68	68	66	51	51	5.5	62	13	51	70	4
Province 1	Panchthar		0.0	0	0	0	0	0	0.0	0	0	0	0	0
Province 1	Ilam		4.3	61	61	58	48	55	5.3	58	15	53	65	16
Province 1	Jhapa		4.8	72	77	73	77	73	10.1	85	15	74	86	54
Province 1	Morang		4.3	72	80	76	81	84	5.4	102	15	78	102	54
Province 1	Sunsari		5.1	53	49	54	55	49	5.0	67	12	52	67	24
Province 1	Dhankuta		4.8	36	37	36	33	29	4.9	33	4	35	39	9
Province 1	Terhathum		4.1	34	34	34	27	29	4.4	32	3	29	37	17
Province 1	Sankhuwasabha		4.1	51	51	50	50	48	5.6	55	13	44	55	11
Province 1	Bhojpur		4.4	46	48	45	37	38	5.3	48	14	34	54	11
Province 1	Solukhumbu		4.4	53	53	53	51	52	6.4	51	23	52	56	21
Province 1	Okhaldhunga		3.6	44	44	42	32	32	4.2	35	5	40	44	5
Province 1	Khotang		4.0	81	83	81	75	55	5.1	67	14	75	81	10
Province 1	Udayapur		4.4	90	92	89	61	55	5.1	87	6	76	95	13

Annex 8.2: Infrastructure and governance details in all 1-8 public schools

Province	District	Local Level	Average buildings	SIP Update	Social Audit	Financial Audit	Electricity	Computer	Average Computers	Water	Library	Child Club	Toilet	Internet
Madhesh	Saptari		5.9	62	53	48	59	26	3.6	69	5	64	62	20
Madhesh	Siraha		4.3	43	39	45	50	11	1.9	56	4	55	59	3
Madhesh	Dhanusha		5.0	30	29	32	38	26	4.7	44	15	35	46	21
Madhesh	Mahottari		0.0	0	0	0	0	0	0.0	0	0	0	0	0
Madhesh	Sarlahi		4.3	24	20	25	42	19	3.5	46	5	38	50	4
Madhesh	Rautahat		4.2	17	17	18	48	18	4.6	50	4	46	51	10
Madhesh	Bara		3.6	33	19	38	65	36	3.3	66	9	58	68	22
Madhesh	Parsa		3.5	36	31	33	52	24	3.9	49	2	45	50	7
Bagmati	Sindhuli		3.4	76	76	71	52	46	5.0	72	9	52	78	17
Bagmati	Ramechhap		3.5	65	65	64	61	52	4.4	56	11	61	60	10
Bagmati	Dolakha		3.6	50	51	50	47	45	6.0	47	14	47	50	6
Bagmati	Sindhupalchok		3.0	72	74	66	57	51	5.0	62	12	65	70	15
Bagmati	Kavrepalanchok		3.6	76	77	72	70	65	6.0	72	43	72	79	11
Bagmati	Lalitpur		3.0	28	29	30	31	28	5.0	31	18	30	32	12
Bagmati	Bhaktapur		2.6	21	22	23	23	25	6.1	28	21	22	29	13
Bagmati	Kathmandu		2.4	31	31	33	47	47	6.3	45	35	40	48	26
Bagmati	Nuwakot		2.7	59	58	57	58	55	3.8	54	17	53	65	21
Bagmati	Rasuwa		2.4	15	15	12	12	15	7.5	13	4	14	15	4
Bagmati	Dhading		3.6	58	58	51	59	57	6.7	63	57	62	72	14
Bagmati	Makwanpur		4.0	79	79	76	58	57	4.9	75	31	60	81	24
Bagmati	Chitwan		5.2	67	67	65	58	59	7.5	66	33	59	67	38
Gandaki	Gorkha		3.6	46	45	43	43	43	6.0	50	22	47	53	13
Gandaki	Lamjung		4.5	32	31	29	25	25	5.1	26	29	28	30	6
Gandaki	Tanahu		4.1	64	63	62	52	53	6.4	61	35	55	64	17
Gandaki	Syangja		4.5	42	44	37	42	44	5.9	48	21	46	49	18
Gandaki	Kaski		0.0	0	0	0	0	0	0.0	0	0	0	0	0
Gandaki	Manang		5.0	3	3	3	3	3	7.3	3	1	2	3	1
Gandaki	Mustang		4.2	7	7	7	6	7	5.9	7	6	3	7	1
Gandaki	Myagdi		3.5	36	37	37	34	32	7.5	36	31	33	37	17
Gandaki	Parbat		4.3	31	33	32	33	34	7.5	33	28	30	35	17
Gandaki	Baglung		3.5	83	83	78	72	73	8.0	82	42	75	84	32
Gandaki	Nawalpur		4.8	56	58	53	49	43	7.1	67	52	62	70	24
Karnali	Rukum Paschim		4.2	34	39	36	30	26	2.9	37	4	36	39	6
Karnali	Salyan		4.4	60	63	50	31	31	2.7	55	14	37	62	9
Karnali	Surkhet		0.0	0	0	0	0	0	0.0	0	0	0	0	0
Karnali	Dailekh		4.8	81	83	80	47	37	4.9	66	11	67	81	9

Annex 8.2: Infrastructure and governance details in all 1-8 public schools

Province	District	Local Level	Average buildings	SIP Update	Social Audit	Financial Audit	Electricity	Computer	Average Computers	Water	Library	Child Club	Toilet	Internet
Karnali	Jajarkot		3.3	67	68	52	43	28	2.8	48	7	55	63	1
Karnali	Dolpa		3.4	27	27	27	20	17	7.0	21	7	22	24	0
Karnali	Jumla		4.0	23	22	21	27	17	2.6	23	4	24	28	1
Karnali	Kalikot		3.0	42	41	38	32	20	4.8	34	1	36	38	3
Karnali	Mugu		4.4	24	24	24	16	11	3.9	22	4	20	23	0
Karnali	Humla		3.0	25	25	25	16	12	3.5	20	4	22	25	0
Lumbini	Gulmi		3.6	47	56	46	50	56	5.0	60	12	34	63	14
Lumbini	Palpa		4.1	72	72	70	70	71	4.7	75	53	72	80	27
Lumbini	Nawalparasi		6.3	29	33	32	31	28	4.3	37	29	33	37	15
Lumbini	Rupandehi		4.6	77	80	78	74	62	5.5	88	31	74	90	52
Lumbini	Kapilbastu		4.5	70	72	66	75	48	4.3	82	13	74	80	29
Lumbini	Arghakhanchi		3.4	42	43	42	43	36	3.6	47	2	48	51	7
Lumbini	Pyuthan		4.5	51	53	52	42	41	5.9	51	43	47	54	15
Lumbini	Rolpa		3.7	70	72	72	47	48	3.7	62	5	59	71	10
Lumbini	Rukum Purba		3.5	22	23	21	14	14	6.7	22	0	13	23	1
Lumbini	Dang		0.0	0	0	0	0	0	0.0	0	0	0	0	0
Lumbini	Banke		5.1	51	50	52	44	40	5.4	54	20	44	54	16
Lumbini	Bardiya		5.3	55	56	53	49	52	5.8	54	43	54	57	29
Sudurpaschim	Bajura		3.4	40	42	35	31	24	3.9	41	2	36	42	1
Sudurpaschim	Bajhang		3.5	60	60	57	39	34	4.8	61	1	43	66	1
Sudurpaschim	Achham		4.0	62	63	60	39	44	2.1	60	9	52	62	1
Sudurpaschim	Doti		3.8	61	62	60	37	37	8.1	59	3	49	61	2
Sudurpaschim	Kailali		4.9	131	128	112	107	99	4.1	135	23	106	136	47
Sudurpaschim	Kanchanpur		5.0	63	61	47	58	51	4.2	67	6	53	68	20
Sudurpaschim	Dadeldhura		4.8	56	55	52	34	44	4.9	54	9	45	55	8
Sudurpaschim	Baitadi		3.6	70	76	70	52	52	3.2	69	8	58	83	9
Sudurpaschim	Darchula		3.5	56	56	56	24	26	4.6	45	1	36	56	0
Province 1			4.3	**761**	**777**	**757**	**678**	**650**	5.8	**782**	**152**	**693**	**851**	**249**
Madhesh			4.5	**245**	**208**	**239**	**354**	**160**	3.6	**380**	**44**	**341**	**386**	**87**
Bagmati			3.5	**697**	**702**	**670**	**633**	**602**	5.7	**684**	**305**	**637**	**746**	**211**
Gandaki			4.1	**400**	**404**	**381**	**359**	**357**	7	**413**	**267**	**381**	**432**	**146**
Lumbini			4.4	**586**	**610**	**584**	**539**	**496**	4.9	**632**	**251**	**552**	**660**	**215**
Karnali			3.8	**383**	**392**	**353**	**262**	**199**	3.7	**326**	**56**	**319**	**383**	**29**
Sudurpaschim			4.1	**599**	**603**	**549**	**421**	**411**	4.2	**591**	**62**	**478**	**629**	**89**
Nepal			**4.1**	**3671**	**3696**	**3533**	**3246**	**2875**	**5.3**	**3808**	**1137**	**3401**	**4087**	**1026**

Annex 8.3: Infrastructure and governance details in all 1-10 public schools

Province	District	Local Level	Average buildings	SIP Update	Social Audit	Financial Audit	Electricity	Computer	Average Computers	Water	Library	Child Club	Toilet	Internet
Province 1	Taplejung	Aathrai Tribeni Rural Municipality	6.3	3	3	3	3	4	9.0	3	1	3	4	2
Province 1	Taplejung	Maiwakhola Rural Municipality	4.5	2	2	2	2	2	15.0	2	0	2	2	0
Province 1	Taplejung	Meringden Rural Municipality	4.0	5	5	4	4	5	8.6	5	5	4	5	3
Province 1	Taplejung	Mikwakhola Rural Municipality	3.5	2	2	2	1	1	10.0	1	0	0	2	1
Province 1	Taplejung	Phaktanglung Rural Municipality	4.0	7	7	6	6	7	6.9	7	3	7	7	0
Province 1	Taplejung	Phungling Municipality	3.7	3	3	3	3	3	12.0	2	2	3	3	0
Province 1	Taplejung	Sidingba Rural Municipality	3.5	4	4	4	4	4	6.5	4	4	4	4	2
Province 1	Taplejung	Sirijangha Rural Municipality	3.8	4	4	4	2	4	12.5	2	2	2	4	1
Province 1	Taplejung	Pathivara Yangwarak Rural	4.0	2	2	0	1	2	4.5	2	2	3	3	0
Province 1	Panchthar	Phalelung Rural Municipality	0.0	0	0	0	0	0	0.0	0	0	0	0	0
Province 1	Panchthar	Falgunanda Rural Municipality	0.0	0	0	0	0	0	0.0	0	0	0	0	0
Province 1	Panchthar	Hilihang Rural Municipality	0.0	0	0	0	0	0	0.0	0	0	0	0	0
Province 1	Panchthar	Kummayak Rural Municipality	0.0	0	0	0	0	0	0.0	0	0	0	0	0
Province 1	Panchthar	Miklajung Rural Municipality	0.0	0	0	0	0	0	0.0	0	0	0	0	0
Province 1	Panchthar	Phidim Municipality	0.0	0	0	0	0	0	0.0	0	0	0	0	0
Province 1	Panchthar	Tumbewa Rural Municipality	0.0	0	0	0	0	0	0.0	0	0	0	0	0
Province 1	Panchthar	Yangwarak Rural Municipality	0.0	0	0	0	0	0	0.0	0	0	0	0	0
Province 1	Ilam	Chulachuli Rural Municipality	7.0	7	7	7	7	7	20.0	7	7	7	7	6
Province 1	Ilam	Deumai Municipality	10.0	1	1	1	1	1	14.0	1	1	1	1	1
Province 1	Ilam	Phakphokthum Rural Municipality	6.9	7	6	6	7	6	11.7	7	5	7	7	6
Province 1	Ilam	Ilam Municipality	6.6	6	7	6	7	7	10.4	7	6	5	7	6
Province 1	Ilam	Mai Municipality	5.3	6	6	6	6	6	6.3	6	4	6	6	5
Province 1	Ilam	Maijogmai Rural Municipality	6.5	5	5	5	6	6	13.5	6	6	6	6	5
Province 1	Ilam	Mangsebung Rural Municipality	5.5	6	5	6	4	5	8.8	5	2	3	6	0
Province 1	Ilam	Rong Rural Municipality	6.7	6	6	6	4	6	17.0	6	5	5	6	5
Province 1	Ilam	Sandakpur Rural Municipality	5.0	5	5	5	3	4	9.8	5	4	5	5	2
Province 1	Ilam	Suryodaya Municipality	5.8	6	5	4	5	5	22.8	5	6	5	6	5
Province 1	Jhapa	Arjundhara Municipality	5.5	2	4	3	5	4	12.5	5	4	5	5	5
Province 1	Jhapa	Barhadashi Rural Municipality	5.3	3	3	3	3	3	10.3	3	0	3	3	3
Province 1	Jhapa	Bhadrapur Municipality	3.5	3	3	3	3	4	13.0	4	4	3	4	3
Province 1	Jhapa	Birtamod Municipality	7.0	1	1	1	2	2	9.0	2	1	2	2	2
Province 1	Jhapa	Buddhashanti Rural Municipality	7.3	3	3	3	2	3	22.0	3	1	3	3	3
Province 1	Jhapa	Damak Municipality	8.0	4	4	4	4	4	11.5	4	2	4	4	3
Province 1	Jhapa	Gauradhaha Municipality	6.3	4	4	3	4	4	22.3	4	4	4	4	3
Province 1	Jhapa	Gauriganj Rural Municipality	0.0	0	0	0	0	0	0.0	0	0	0	0	0
Province 1	Jhapa	Haldibari Rural Municipality	6.0	3	3	3	3	3	36.3	3	2	3	3	2
Province 1	Jhapa	Jhapa Rural Municipality	7.0	2	2	2	3	3	12.3	3	0	2	3	2
Province 1	Jhapa	Kachankawal Rural Municipality	6.5	3	4	4	4	4	10.0	4	1	4	4	2
Province 1	Jhapa	Kamal Rural Municipality	4.5	3	3	2	4	4	16.0	4	1	3	4	4
Province 1	Jhapa	Kanakai Municipality	5.3	3	3	3	3	3	23.7	3	2	2	3	3

Annex 8.3: Infrastructure and governance details in all 1-10 public schools

Province	District	Local Level	Average buildings	SIP Update	Social Audit	Financial Audit	Electricity	Computer	Average Computers	Water	Library	Child Club	Toilet	Internet
Province 1	Jhapa	Mechinagar Municipality	7.7	5	6	5	7	7	9.7	7	6	7	7	6
Province 1	Jhapa	Shivasatakshi Municipility	7.5	2	2	2	3	3	5.0	3	1	1	3	1
Province 1	Morang	Belbari Municipality	5.0	4	4	3	4	4	26.0	4	3	4	4	2
Province 1	Morang	Biratnagar Metropolitan City	6.1	3	3	3	3	6	13.0	8	6	5	8	5
Province 1	Morang	Budhiganga Rural Municipality	3.0	3	3	3	3	3	11.7	3	1	3	4	3
Province 1	Morang	Dhanapalthan Rural Municipality	5.5	1	1	1	2	2	17.0	2	1	1	2	2
Province 1	Morang	Gramthan Rural Municipality	8.0	3	5	5	5	5	18.8	5	3	5	5	5
Province 1	Morang	Jahada Rural Municipality	7.0	5	5	3	5	4	11.3	5	0	5	5	3
Province 1	Morang	Kanepokhari Rural Municipality	6.8	3	4	3	4	5	17.6	5	1	4	5	5
Province 1	Morang	Katahari Rural Municipality	11.0	2	2	2	2	2	15.5	2	2	1	2	1
Province 1	Morang	Kerabari Rural Municipality	4.8	4	5	4	4	4	22.3	5	5	5	5	4
Province 1	Morang	Letang Municipality	5.0	4	5	4	4	5	15.4	4	4	5	5	4
Province 1	Morang	Miklajung Rural Municipality	5.5	2	2	1	2	2	24.5	2	2	1	2	2
Province 1	Morang	Pathari Shanishchare Municipality	7.2	5	5	5	5	5	9.2	5	5	4	5	3
Province 1	Morang	Rangeli Municipality	6.3	8	6	7	8	8	12.9	8	6	8	8	6
Province 1	Morang	Ratuwamai Municipality	5.0	5	6	6	6	6	10.7	6	3	5	6	3
Province 1	Morang	Sundarharaicha Municipality	4.8	2	3	3	5	5	24.2	5	3	5	5	5
Province 1	Morang	Sunwarshi Municipality	5.7	0	0	0	2	2	22.0	3	0	1	3	3
Province 1	Morang	Uralabari Municipality	7.0	3	3	3	3	3	20.0	3	2	3	3	2
Province 1	Sunsari	Barahkshetra Municipality	8.9	7	7	7	6	7	17.9	7	5	7	7	5
Province 1	Sunsari	Barju Rural Municipality	7.8	4	2	4	3	4	14.0	4	1	4	4	1
Province 1	Sunsari	Bhokraha Narsing Rural	9.0	3	1	2	2	3	11.3	3	1	2	3	2
Province 1	Sunsari	Dewanganj Rural Municipality	6.5	2	2	2	3	3	5.3	3	1	1	3	2
Province 1	Sunsari	Dharan Sub Metropolitan City	6.8	6	6	6	5	6	38.2	6	6	6	6	6
Province 1	Sunsari	Duhabi Municipality	7.2	5	3	5	4	4	15.0	5	2	4	5	4
Province 1	Sunsari	Gadhi Rural Municipality	9.5	0	1	1	2	2	7.0	2	2	2	2	1
Province 1	Sunsari	Harinagar Rural Municipality	6.0	2	2	2	2	2	27.0	2	2	2	2	2
Province 1	Sunsari	Inaruwa Municipality	6.4	4	3	4	5	4	3.8	5	3	5	5	2
Province 1	Sunsari	Itahari Sub Metropolitan City	5.4	10	10	10	10	10	20.2	10	10	10	10	9
Province 1	Sunsari	Koshi Rural Municipality	7.0	2	1	3	3	3	6.3	4	1	4	4	3
Province 1	Sunsari	Ramdhuni Municipality	6.2	4	4	4	5	5	14.4	5	4	4	5	4
Province 1	Dhankuta	Chaubise Rural Municipality	7.5	4	4	4	3	4	12.3	4	3	3	4	2
Province 1	Dhankuta	Chhathar Jorpati Rural Municipality	7.1	7	7	7	7	8	10.3	7	6	8	8	7
Province 1	Dhankuta	Dhankuta Municipality	4.0	1	1	1	1	1	9.0	1	0	1	1	1
Province 1	Dhankuta	Shahidbhumi Rural Municipality	6.0	2	2	1	3	3	8.0	3	1	3	3	1
Province 1	Dhankuta	Mahalaxmi Municipality	6.8	8	8	7	6	8	13.0	7	6	8	8	6
Province 1	Dhankuta	Pakhribas Municipality	6.3	6	6	6	6	6	15.2	5	5	6	6	4
Province 1	Dhankuta	Sangurigadhi Rural Municipality	7.0	7	7	7	7	7	20.3	7	6	7	7	6
Province 1	Terhathum	Aathrai Rural Municipality	0.0	0	0	0	0	0	0.0	0	0	0	0	0
Province 1	Terhathum	Chhathar Rural Municipality	6.5	5	6	6	6	6	8.8	6	5	6	6	3

Annex 8.3: Infrastructure and governance details in all 1-10 public schools

Province	District	Local Level	Average buildings	SIP Update	Social Audit	Financial Audit	Electricity	Computer	Average Computers	Water	Library	Child Club	Toilet	Internet
Province 1	Terhathum	Laligurans Municipality	8.0	3	3	3	3	4	10.8	4	2	3	4	2
Province 1	Terhathum	Menchhayayem Rural Municipality	6.0	1	1	1	1	1	9.0	1	0	1	1	1
Province 1	Terhathum	Myanglung Municipality	5.3	2	2	2	2	3	5.3	3	2	3	3	0
Province 1	Terhathum	Phedap Rural Municipality	6.5	2	2	2	0	2	3.0	2	1	2	2	0
Province 1	Sankhuwasab	Bhotkhola Rural Municipality	8.0	1	1	1	1	1	7.0	1	1	1	1	0
Province 1	Sankhuwasab	Chainpur Municipality	5.2	5	5	5	5	5	17.8	5	4	5	5	3
Province 1	Sankhuwasab	Chichila Rural Municipality	7.3	4	4	4	4	4	13.0	4	3	4	4	3
Province 1	Sankhuwasab	Dharmadevi Municipality	6.6	5	5	5	5	5	16.0	4	4	4	5	2
Province 1	Sankhuwasab	Khandbari Municipality	6.0	4	5	3	5	5	16.0	4	5	5	5	4
Province 1	Sankhuwasab	Madi Municipality	4.0	5	6	6	5	6	13.0	5	1	6	6	4
Province 1	Sankhuwasab	Makalu Rural Municipality	2.0	2	2	2	2	2	15.5	2	2	2	2	1
Province 1	Sankhuwasab	Panchakhapan Municipality	5.8	5	5	5	3	5	8.0	4	2	5	5	3
Province 1	Sankhuwasab	Sabhapokhari Rural Municipality	5.0	2	2	2	2	2	7.0	2	0	2	2	0
Province 1	Sankhuwasab	Silichong Rural Municipality	6.5	6	6	6	6	5	11.8	5	5	6	6	3
Province 1	Bhojpur	Aamchowk Rural Municipality	5.6	5	5	5	4	5	6.4	4	3	5	5	3
Province 1	Bhojpur	Arun Rural Municipality	6.0	1	1	1	1	1	1.0	1	0	0	1	0
Province 1	Bhojpur	Bhojpur Municipality	5.8	5	4	4	4	5	14.6	5	3	3	6	4
Province 1	Bhojpur	Hatuwagadhi Rural Municipality	6.0	3	3	3	2	2	10.0	3	3	1	3	2
Province 1	Bhojpur	Pauwadungma Rural Municipality	6.7	3	3	3	2	3	10.0	3	3	2	3	3
Province 1	Bhojpur	Ramprasad Rai Rural Municipality	7.0	4	4	4	4	4	8.8	4	4	3	4	4
Province 1	Bhojpur	Salpasilichho Rural Municipality	5.7	3	3	3	3	3	22.0	3	3	2	3	2
Province 1	Bhojpur	Shadananda Municipality	6.2	5	5	5	3	5	15.4	4	5	5	5	5
Province 1	Bhojpur	Temkemaiyung Rural Municipality	4.3	3	3	3	3	3	7.7	3	3	3	3	2
Province 1	Solukhumbu	Thulung Dudhkoshi Rural	5.0	2	2	2	2	2	5.0	2	1	1	2	1
Province 1	Solukhumbu	Mapya Dudhkoshi Rural	8.3	3	3	3	2	3	19.7	4	2	3	3	1
Province 1	Solukhumbu	Khumbupasanglahm Rural	19.0	1	1	1	1	1	25.0	1	1	1	1	1
Province 1	Solukhumbu	Likhupike Rural Municipality	4.5	2	2	2	2	2	13.0	2	2	2	2	1
Province 1	Solukhumbu	Mahakulung Rural Municipality	0.0	0	0	0	0	0	0.0	0	0	0	0	0
Province 1	Solukhumbu	Nechasalyan Rural Municipality	5.5	2	2	2	2	2	2.0	2	1	2	2	1
Province 1	Solukhumbu	Solududhakunda Municipality	7.4	4	4	4	5	5	15.0	5	4	4	4	0
Province 1	Solukhumbu	Sotang Rural Municipality	6.3	3	3	3	3	3	11.0	3	3	3	3	3
Province 1	Okhaldhunga	Champadevi Rural Municipality	5.5	4	4	4	4	3	11.7	3	2	4	4	2
Province 1	Okhaldhunga	Chisankhugadhi Rural Municipality	4.3	2	2	2	4	2	6.0	1	0	4	3	1
Province 1	Okhaldhunga	Khijidemba Rural Municipality	2.8	4	4	4	4	4	4.8	4	2	3	4	1
Province 1	Okhaldhunga	Likhu Rural Municipality	7.7	2	1	2	1	3	15.7	2	1	2	3	1
Province 1	Okhaldhunga	Manebhanjyang Rural Municipality	4.0	1	1	1	0	1	4.0	1	1	1	1	1
Province 1	Okhaldhunga	Molung Rural Municipality	3.0	4	4	3	4	4	6.0	4	1	4	4	3
Province 1	Okhaldhunga	Siddhicharan Municipality	5.2	7	7	7	8	9	11.8	8	7	9	9	3
Province 1	Okhaldhunga	Sunkoshi Rural Municipality	4.0	6	6	6	7	5	5.0	4	2	4	7	2
Province 1	Khotang	Aiselukharka Rural Municipality	7.7	3	3	3	2	3	14.7	3	3	2	3	2

Annex 8.3: Infrastructure and governance details in all 1-10 public schools

Province	District	Local Level	Average buildings	SIP Update	Social Audit	Financial Audit	Electricity	Computer	Average Computers	Water	Library	Child Club	Toilet	Internet
Province 1	Khotang	Barahapokhari Rural Municipality	5.8	4	4	4	4	4	13.3	3	3	3	4	4
Province 1	Khotang	Diprung Chuichumma Rural	6.2	6	6	6	8	7	11.6	6	5	8	6	3
Province 1	Khotang	Halesi Tuwachung Municipality	5.4	5	5	5	4	4	11.8	3	3	4	5	3
Province 1	Khotang	Jantedhunga Rural Municipality	5.0	5	5	5	5	4	10.8	3	2	5	5	1
Province 1	Khotang	Kepilasagadhi Rural Municipality	6.7	6	6	6	5	6	12.5	6	6	2	6	3
Province 1	Khotang	Khotehang Rural Municipality	6.3	5	6	6	5	6	11.8	5	6	6	6	4
Province 1	Khotang	Rawa Besi Rural Municipality	6.0	3	4	3	4	4	12.0	3	3	4	4	2
Province 1	Khotang	Diktel Rupakot Majhuwagadhi	6.4	11	12	11	8	11	12.6	12	8	9	12	8
Province 1	Khotang	Sakela Rural Municipality	6.0	2	2	2	1	2	25.5	2	1	1	2	1
Province 1	Udayapur	Belaka Municipality	7.5	6	6	6	6	5	18.2	6	4	5	6	4
Province 1	Udayapur	Chaudandigadhi Municipality	5.7	9	10	8	10	10	8.6	10	7	10	10	9
Province 1	Udayapur	Katari Municipality	7.4	11	11	11	8	10	16.9	12	9	12	12	7
Province 1	Udayapur	Rautamai Rural Municipality	6.1	11	11	11	5	11	10.5	11	10	10	11	5
Province 1	Udayapur	Limchungbung Rural Municipality	7.0	2	2	2	1	2	8.0	2	1	2	2	2
Province 1	Udayapur	Tapli Rural Municipality	7.3	3	3	3	3	3	16.0	2	3	3	3	2
Province 1	Udayapur	Triyuga Municipality	7.0	12	12	11	11	12	8.3	11	10	11	12	9
Province 1	Udayapur	Udayapurgadhi Rural Municipality	5.8	8	8	7	5	8	10.8	8	6	7	8	2
Madhesh	Saptari	Agnisair Krishnasawaran Rural	7.0	1	1	1	2	1	2.0	1	0	2	1	1
Madhesh	Saptari	Rajgadh Rural Municipality	0.0	1	1	1	0	0	0.0	0	0	0	0	0
Madhesh	Saptari	Bishnupur Rural Municipality	11.0	0	1	1	1	0	0.0	1	0	1	1	0
Madhesh	Saptari	Bodebarsaien Municipality	10.0	3	3	3	3	3	6.0	3	2	2	3	3
Madhesh	Saptari	Chhinnamasta Rural Municipality	6.5	1	1	1	0	2	12.5	2	1	1	2	1
Madhesh	Saptari	Dakneshwori Municipality	8.0	3	3	1	2	1	3.0	2	2	2	2	1
Madhesh	Saptari	Hanumannagar Kankalini	8.8	3	0	2	3	2	7.5	4	2	3	4	3
Madhesh	Saptari	Kanchanroop Municipality	6.0	1	0	0	1	1	2.0	1	0	1	1	0
Madhesh	Saptari	Khadak Municipality	6.0	3	3	3	0	3	5.0	3	3	2	2	3
Madhesh	Saptari	Mahadeva Rural Municipality	6.0	2	1	1	1	1	1.0	1	1	1	2	1
Madhesh	Saptari	Rajbiraj Municipality	0.0	0	0	0	0	0	0.0	0	0	0	0	0
Madhesh	Saptari	Rupani Rural Municipality	6.0	2	0	1	2	2	3.5	2	1	1	2	2
Madhesh	Saptari	Saptakoshi Municipality	9.0	2	2	2	2	2	25.5	2	1	2	2	2
Madhesh	Saptari	Shambhunath Municipality	6.0	2	1	1	2	3	7.7	3	0	2	3	1
Madhesh	Saptari	Surunga Municipality	5.5	2	2	2	2	1	11.0	1	0	2	2	1
Madhesh	Saptari	Tilathi Koiladi Rural Municipality	0.0	0	0	0	1	0	0.0	0	0	1	0	0
Madhesh	Saptari	Tirahut Rural Municipality	5.0	2	1	2	2	1	24.0	2	0	1	2	1
Madhesh	Saptari	Balan Bihul Rural Municipality	0.0	0	0	0	0	0	0.0	0	0	0	0	0
Madhesh	Siraha	Arnama Rural Municipality	9.0	0	0	1	2	2	3.0	3	0	1	3	0
Madhesh	Siraha	Aurahi Rural Municipality	0.0	0	0	0	0	0	0.0	0	0	0	0	0
Madhesh	Siraha	Bariyarpatti Rural Municipality	6.0	1	1	1	1	1	6.0	1	0	1	0	0
Madhesh	Siraha	Bhagawanpur Rural Municipality	9.0	0	0	0	1	1	1.0	1	0	1	1	0
Madhesh	Siraha	Bishnupur Rural Municipality	4.5	1	1	0	0	0	0.0	2	0	1	2	0

Annex 8.3: Infrastructure and governance details in all 1-10 public schools

Province	District	Local Level	Average buildings	SIP Update	Social Audit	Financial Audit	Electricity	Computer	Average Computers	Water	Library	Child Club	Toilet	Internet
Madhesh	Siraha	Dhangadhimai Municipality	6.0	1	2	1	2	2	4.5	2	1	2	2	1
Madhesh	Siraha	Golbazar Municipality	5.0	3	3	2	2	1	9.0	3	1	2	3	0
Madhesh	Siraha	Kalyanpur Municipality	5.7	5	2	5	6	3	4.0	6	2	5	6	0
Madhesh	Siraha	Karjanha Municipality	0.0	0	0	0	0	0	0.0	0	0	0	0	0
Madhesh	Siraha	Lahan Municipality	7.3	2	2	1	2	2	3.5	3	1	3	3	0
Madhesh	Siraha	Laxmipur Patari Rural Municipality	11.0	3	1	3	3	2	4.5	3	2	3	3	1
Madhesh	Siraha	Mirchaiya Municipality	11.0	2	2	2	1	2	15.5	2	2	1	2	2
Madhesh	Siraha	Naraha Rural Municipality	5.0	1	1	1	1	0	0.0	1	0	0	1	0
Madhesh	Siraha	Navarajpur Rural Municipality	27.0	0	0	0	1	1	5.0	1	1	0	1	0
Madhesh	Siraha	Sakhuwanankarkatti Rural	5.0	1	1	1	1	1	1.0	1	1	1	1	1
Madhesh	Siraha	Siraha Municipality	7.0	6	4	4	6	2	1.5	7	2	7	8	1
Madhesh	Siraha	Sukhipur Municipality	10.5	1	0	0	1	1	2.0	2	1	1	2	0
Madhesh	Dhanusha	Aurahi Rural Municipality	6.0	0	0	0	1	0	0.0	1	0	1	1	1
Madhesh	Dhanusha	Bateswor Rural Municipality	10.0	1	1	1	3	3	16.7	3	0	3	3	1
Madhesh	Dhanusha	Bideha Municipality	0.0	0	0	0	1	1	5.0	1	0	1	1	0
Madhesh	Dhanusha	Kshireshwornath Municipality	14.0	0	0	0	1	1	5.0	1	0	0	1	0
Madhesh	Dhanusha	Dhanauji Rural Municipality	0.0	0	0	0	0	0	0.0	0	0	0	0	0
Madhesh	Dhanusha	Dhanusadham Municipality	6.0	1	1	1	1	1	10.0	1	0	1	1	1
Madhesh	Dhanusha	Ganeshman Charnath Municipality	5.5	1	1	1	2	2	11.0	1	2	1	2	1
Madhesh	Dhanusha	Hanspur Municipality	6.0	0	0	0	2	2	7.0	2	0	2	2	2
Madhesh	Dhanusha	Janaknandini Rural Municipality	0.0	0	0	0	0	0	0.0	0	0	0	0	0
Madhesh	Dhanusha	Janakpurdham Sub Metropolitan	8.3	1	1	1	6	3	5.3	5	4	4	4	1
Madhesh	Dhanusha	Kamala Municipality	6.0	1	1	1	0	0	0.0	1	0	0	2	0
Madhesh	Dhanusha	Laxminiya Rural Municipality	5.7	2	2	2	3	3	8.7	3	2	3	3	2
Madhesh	Dhanusha	Mithila Bihari Rural Municipality	6.0	0	0	0	2	1	36.0	1	1	2	1	1
Madhesh	Dhanusha	Mithila Municipality	5.6	3	2	3	4	5	18.2	4	2	4	5	3
Madhesh	Dhanusha	Mukhiyapatti Musaharniya Rural	3.0	0	0	0	1	0	0.0	1	0	1	1	0
Madhesh	Dhanusha	Nagarain Municipality	0.0	0	0	0	0	0	0.0	0	0	0	0	0
Madhesh	Dhanusha	Sabaila Municipality	26.0	0	0	1	1	1	6.0	1	0	1	1	0
Madhesh	Dhanusha	Sahidnagar Municipality	6.0	0	0	1	1	1	4.0	1	0	1	1	1
Madhesh	Mahottari	Aurahi Municipality	0.0	0	0	0	0	0	0.0	0	0	0	0	0
Madhesh	Mahottari	Balwa Municipality	0.0	0	0	0	0	0	0.0	0	0	0	0	0
Madhesh	Mahottari	Bardibas Municipality	0.0	0	0	0	0	0	0.0	0	0	0	0	0
Madhesh	Mahottari	Bhangaha Municipality	0.0	0	0	0	0	0	0.0	0	0	0	0	0
Madhesh	Mahottari	Ekdara Rural Municipality	0.0	0	0	0	0	0	0.0	0	0	0	0	0
Madhesh	Mahottari	Gaushala Municipality	0.0	0	0	0	0	0	0.0	0	0	0	0	0
Madhesh	Mahottari	Jaleswor Municipality	0.0	0	0	0	0	0	0.0	0	0	0	0	0
Madhesh	Mahottari	Loharpatti Municipality	0.0	0	0	0	0	0	0.0	0	0	0	0	0
Madhesh	Mahottari	Mahottari Rural Municipality	0.0	0	0	0	0	0	0.0	0	0	0	0	0
Madhesh	Mahottari	Manara Sisawa Municipality	0.0	0	0	0	0	0	0.0	0	0	0	0	0

Annex 8.3: Infrastructure and governance details in all 1-10 public schools

Province	District	Local Level	Average buildings	SIP Update	Social Audit	Financial Audit	Electricity	Computer	Average Computers	Water	Library	Child Club	Toilet	Internet
Madhesh	Mahottari	Matihani Municipality	0.0	0	0	0	0	0	0.0	0	0	0	0	0
Madhesh	Mahottari	Pipra Rural Municipality	0.0	0	0	0	0	0	0.0	0	0	0	0	0
Madhesh	Mahottari	Ramgopalpur Municipality	0.0	0	0	0	0	0	0.0	0	0	0	0	0
Madhesh	Mahottari	Samsi Rural Municipality	0.0	0	0	0	0	0	0.0	0	0	0	0	0
Madhesh	Mahottari	Sonama Rural Municipality	0.0	0	0	0	0	0	0.0	0	0	0	0	0
Madhesh	Sarlahi	Bagmati Municipality	5.0	2	2	2	2	2	23.0	2	2	1	2	2
Madhesh	Sarlahi	Balara Municipality	0.0	0	0	0	0	0	0.0	0	0	0	0	0
Madhesh	Sarlahi	Barahathawa Municipality	7.0	1	1	1	1	3	1.7	3	0	1	3	0
Madhesh	Sarlahi	Basbariya Rural Municipality	8.0	0	0	0	0	0	0.0	1	0	0	1	0
Madhesh	Sarlahi	Bishnu Rural Municipality	0.0	0	0	0	0	0	0.0	0	0	0	0	0
Madhesh	Sarlahi	Brahmapuri Rural Municipality	4.0	1	1	1	2	2	19.0	2	1	2	2	1
Madhesh	Sarlahi	Chakraghatta Rural Municipality	21.0	0	0	1	1	1	20.0	2	0	1	2	1
Madhesh	Sarlahi	Chandranagar Rural Municipality	6.0	2	1	1	2	1	15.0	2	0	2	2	2
Madhesh	Sarlahi	Dhankaul Rural Municipality	3.5	1	1	1	2	2	20.5	2	0	1	2	1
Madhesh	Sarlahi	Godaita Municipality	16.0	0	1	0	1	0	0.0	1	0	1	0	0
Madhesh	Sarlahi	Haripur Municipality	6.0	0	0	0	1	1	2.0	1	1	1	1	0
Madhesh	Sarlahi	Haripurwa Municipality	6.0	0	0	0	1	1	30.0	1	0	0	1	0
Madhesh	Sarlahi	Harion Municipality	5.0	2	2	2	3	1	8.0	4	3	1	4	1
Madhesh	Sarlahi	Ishworpur Municipality	0.0	0	0	0	1	0	0.0	0	0	1	0	0
Madhesh	Sarlahi	Kabilasi Municipality	0.0	0	0	1	2	0	0.0	1	0	1	1	0
Madhesh	Sarlahi	Kaudena Rural Municipality	6.0	1	1	1	2	2	3.5	2	1	2	2	0
Madhesh	Sarlahi	Lalbandi Municipality	5.3	3	3	4	3	3	20.7	4	3	2	4	3
Madhesh	Sarlahi	Malangwa Municipality	0.0	0	0	0	0	0	0.0	0	0	0	0	0
Madhesh	Sarlahi	Parsa Rural Municipality	0.0	0	0	0	0	0	0.0	0	0	0	0	0
Madhesh	Sarlahi	Ramnagar Rural Municipality	3.0	0	0	0	1	0	0.0	1	0	1	1	0
Madhesh	Rautahat	Baudhimai Municipality	2.5	1	0	1	1	1	6.0	1	1	1	2	0
Madhesh	Rautahat	Brindaban Municipality	0.0	0	0	0	2	0	0.0	1	0	2	0	0
Madhesh	Rautahat	Chandrapur Municipality	4.5	2	3	3	4	4	10.0	4	3	4	4	3
Madhesh	Rautahat	Debahi Gonahi Municipality	0.0	0	0	0	1	0	0.0	0	0	1	0	0
Madhesh	Rautahat	Durga Bhagawati Rural Municipality	4.0	0	0	0	1	1	2.0	1	0	1	1	0
Madhesh	Rautahat	Gadhimai Municipality	0.0	0	0	0	0	0	0.0	0	0	0	0	0
Madhesh	Rautahat	Garuda Municipality	0.0	0	0	0	0	0	0.0	0	0	0	0	0
Madhesh	Rautahat	Gaur Municipality	6.7	0	0	2	3	3	3.7	3	0	3	3	1
Madhesh	Rautahat	Gujara Municipality	13.0	0	1	1	1	1	12.0	1	0	1	1	1
Madhesh	Rautahat	Ishanath Municipality	5.0	1	0	0	0	1	5.0	1	0	0	1	0
Madhesh	Rautahat	Katahariya Municipality	5.3	0	0	1	2	2	8.5	2	1	3	3	2
Madhesh	Rautahat	Madav Narayan Municipality	4.0	0	0	0	1	0	0.0	1	0	1	1	0
Madhesh	Rautahat	Maulapur Municipality	13.0	2	2	2	1	3	15.3	2	2	2	3	1
Madhesh	Rautahat	Paroha Municipality	5.0	0	0	0	2	2	14.5	2	0	1	2	2
Madhesh	Rautahat	Phatuwa Bijayapur Municipality	4.5	1	1	1	2	1	2.0	2	0	2	2	1

Annex 8.3: Infrastructure and governance details in all 1-10 public schools

Province	District	Local Level	Average buildings	SIP Update	Social Audit	Financial Audit	Electricity	Computer	Average Computers	Water	Library	Child Club	Toilet	Internet
Madhesh	Rautahat	Rajdevi Municipality	3.0	0	0	0	2	1	5.0	2	0	1	2	0
Madhesh	Rautahat	Rajpur Municipality	4.0	2	2	1	2	2	3.0	2	0	2	2	0
Madhesh	Rautahat	Yamunamai Rural Municipality	4.0	0	0	1	1	1	10.0	1	0	1	1	1
Madhesh	Bara	Aadarsha Kotwal Rural Municipality	3.0	1	0	1	1	1	8.0	1	0	0	1	1
Madhesh	Bara	Baragadi Rural Municipality	7.3	1	0	2	3	3	20.3	3	1	3	3	1
Madhesh	Bara	Bishrampur Rural Municipality	12.3	1	1	1	2	2	17.0	3	1	2	3	2
Madhesh	Bara	Devtal Rural Municipality	3.5	1	2	1	2	2	12.5	2	0	2	2	2
Madhesh	Bara	Jeetpursimara Sub Metropolitan	8.8	4	1	4	4	4	12.5	4	3	3	4	3
Madhesh	Bara	Kalaiya Sub Metropolitan City	3.3	5	2	5	6	7	10.1	8	3	6	8	4
Madhesh	Bara	Karaiyamai Rural Municipality	3.5	2	2	2	1	1	1.0	2	1	2	2	1
Madhesh	Bara	Kolhabi Municipality	4.5	1	0	1	2	2	8.0	2	2	0	2	2
Madhesh	Bara	Mahagadhimai Municipality	4.5	0	0	1	2	1	40.0	2	1	2	2	1
Madhesh	Bara	Nijgadh Municipality	5.0	1	1	1	1	1	16.0	1	1	1	1	1
Madhesh	Bara	Pachrauta Piparpati Municipality	6.7	1	0	1	3	2	17.5	3	0	3	3	3
Madhesh	Bara	Parwanipur Rural Municipality	4.0	0	0	0	1	1	1.0	1	0	1	1	0
Madhesh	Bara	Pheta Rural Municipality	3.0	0	0	0	0	0	0.0	1	0	1	1	0
Madhesh	Bara	Prasauni Rural Municipality	8.3	0	0	1	3	2	17.5	3	1	3	3	1
Madhesh	Bara	Simroungadh Municipality	18.3	2	1	1	3	3	16.7	4	2	3	4	2
Madhesh	Bara	Subarna Rural Municipality	2.0	1	0	1	1	1	25.0	1	1	1	1	0
Madhesh	Parsa	Bahudarmai Municipality	6.0	2	2	2	2	0	0.0	2	0	2	1	0
Madhesh	Parsa	Bindabasini Rural Municipality	12.5	1	0	1	2	2	7.0	2	0	2	2	0
Madhesh	Parsa	Birgunj Metropolitan City	3.9	5	3	5	9	7	19.4	10	6	7	9	7
Madhesh	Parsa	Chhipaharmai Rural Municipality	4.0	0	0	0	1	1	5.0	1	0	1	1	0
Madhesh	Parsa	Dhobini Rural Municipality	0.0	0	0	0	0	0	0.0	0	0	0	0	0
Madhesh	Parsa	Jaganathpur Rural Municipality	4.5	1	1	1	2	2	4.0	2	0	2	2	0
Madhesh	Parsa	Jira Bhawani Rural Municipality	0.0	0	0	0	0	0	0.0	0	0	0	0	0
Madhesh	Parsa	Kalikamai Rural Municipality	4.5	2	1	2	2	1	7.0	2	1	2	2	1
Madhesh	Parsa	Pakahamainpur Rural Municipality	0.0	0	0	0	0	0	0.0	0	0	0	0	0
Madhesh	Parsa	Parsagadi Municipality	0.0	0	0	0	0	0	0.0	0	0	0	0	0
Madhesh	Parsa	Paterwasugauli Rural Municipality	0.0	0	0	0	0	0	0.0	0	0	0	0	0
Madhesh	Parsa	Pokhariya Municipality	4.0	0	0	0	1	0	0.0	1	0	1	1	1
Madhesh	Parsa	Sakhuwa Prasauni Rural	6.0	2	2	2	2	2	19.0	2	2	2	2	2
Madhesh	Parsa	Thori Rural Municipality	4.0	0	0	0	1	0	0.0	1	0	1	1	0
Bagmati	Sindhuli	Dudhauli Municipality	5.7	12	12	11	10	11	19.0	12	7	8	12	6
Bagmati	Sindhuli	Ghanglekh Rural Municipality	3.5	1	1	1	0	1	3.0	2	1	2	2	0
Bagmati	Sindhuli	Golanjor Rural Municipality	5.7	3	3	3	2	2	7.0	3	2	2	3	2
Bagmati	Sindhuli	Hariharpurgadhi Rural Municipality	6.5	3	4	3	4	4	14.5	4	1	4	4	1
Bagmati	Sindhuli	Kamalamai Municipality	4.2	7	8	7	5	7	8.9	8	7	4	9	6
Bagmati	Sindhuli	Marin Rural Municipality	4.0	6	6	6	4	5	10.8	6	4	4	6	3
Bagmati	Sindhuli	Phikkal Rural Municipality	4.8	5	5	5	3	5	19.4	5	5	4	5	1

Annex 8.3: Infrastructure and governance details in all 1-10 public schools

Province	District	Local Level	Average buildings	SIP Update	Social Audit	Financial Audit	Electricity	Computer	Average Computers	Water	Library	Child Club	Toilet	Internet
Bagmati	Sindhuli	Sunkoshi Rural Municipality	3.7	3	3	3	2	3	7.7	4	2	3	4	0
Bagmati	Sindhuli	Tinpatan Rural Municipality	3.6	9	9	8	3	5	10.4	7	4	3	8	4
Bagmati	Ramechhap	Doramba Rural Municipality	4.7	6	6	5	6	6	13.5	6	6	6	6	2
Bagmati	Ramechhap	Gokulganga Rural Municipality	3.7	3	3	3	3	3	9.3	3	1	3	3	2
Bagmati	Ramechhap	Khadadevi Rural Municipality	0.0	1	1	1	0	0	0.0	1	0	0	1	0
Bagmati	Ramechhap	Likhu Tamakosh Rural Municipality	4.6	5	5	3	5	5	11.0	5	2	5	5	1
Bagmati	Ramechhap	Manthali Municipality	4.0	13	13	13	13	13	11.5	10	9	12	12	6
Bagmati	Ramechhap	Ramechhap Municipality	3.8	6	6	6	6	6	14.3	6	3	6	6	5
Bagmati	Ramechhap	Sunapati Rural Municipality	9.3	4	4	4	4	4	11.3	4	2	4	4	3
Bagmati	Ramechhap	Umakunda Rural Municipality	2.5	4	4	4	2	4	13.0	4	3	4	3	3
Bagmati	Dolakha	Baiteshwor Rural Municipality	2.0	1	1	1	1	1	10.0	1	1	1	1	0
Bagmati	Dolakha	Bhimeshwor Municipality	4.5	3	4	3	3	4	15.3	4	2	2	4	3
Bagmati	Dolakha	Bigu Rural Municipality	4.1	8	8	8	8	8	7.9	8	2	8	8	0
Bagmati	Dolakha	Gaurishankar Rural Municipality	3.0	1	1	1	1	1	4.0	1	0	1	1	1
Bagmati	Dolakha	Jiri Municipality	4.7	3	3	2	3	3	17.3	3	3	3	3	1
Bagmati	Dolakha	Kalinchok Rural Municipality	6.0	3	3	3	5	5	4.8	4	2	5	5	0
Bagmati	Dolakha	Melung Rural Municipality	3.0	4	5	5	4	5	6.6	5	2	3	5	3
Bagmati	Dolakha	Sailung Rural Municipality	5.5	2	2	2	4	3	17.7	2	1	4	3	1
Bagmati	Dolakha	Tamakoshi Rural Municipality	4.5	4	4	4	4	4	11.3	4	1	3	4	1
Bagmati	Sindhupalchok	Balefi Rural Municipality	3.0	6	6	6	6	4	6.5	5	2	6	5	1
Bagmati	Sindhupalchok	Barhabise Municipality	3.0	5	4	4	5	5	12.6	4	4	5	5	4
Bagmati	Sindhupalchok	Bhotekoshi Rural Municipality	4.0	2	2	2	2	2	17.5	2	1	1	2	0
Bagmati	Sindhupalchok	Chautara Sangachokgadhi	4.4	7	7	6	7	8	18.0	7	6	7	8	5
Bagmati	Sindhupalchok	Helambu Rural Municipality	7.4	7	7	7	7	7	16.6	7	4	7	7	6
Bagmati	Sindhupalchok	Indrawati Rural Municipality	6.3	5	6	5	6	5	11.6	6	1	6	5	2
Bagmati	Sindhupalchok	Jugal Rural Municipality	3.6	8	7	5	5	6	8.3	7	3	4	8	2
Bagmati	Sindhupalchok	Lisankhu Pakhar Rural Municipality	4.7	6	6	6	6	6	10.0	6	3	6	6	1
Bagmati	Sindhupalchok	Melamchi Municipality	4.0	10	10	9	11	11	15.0	11	4	11	11	9
Bagmati	Sindhupalchok	Panchpokhari Thangpal Rural	8.8	4	4	4	4	4	13.0	4	4	3	4	4
Bagmati	Sindhupalchok	Sunkoshi Rural Municipality	3.6	5	5	5	5	5	8.0	4	3	5	4	3
Bagmati	Sindhupalchok	Tripurasundari Rural Municipality	3.0	2	2	2	2	2	7.0	2	2	1	2	1
Bagmati	Kavrepalanch	Banepa Municipality	3.6	7	6	7	7	7	26.0	7	7	6	7	5
Bagmati	Kavrepalanch	Bethanchowk Rural Municipality	4.6	5	5	4	5	5	23.8	4	5	5	5	2
Bagmati	Kavrepalanch	Bhumlu Rural Municipality	4.8	4	4	3	3	4	23.3	3	3	4	4	0
Bagmati	Kavrepalanch	Chaurideurali Rural Municipality	3.3	4	3	3	4	4	19.0	3	3	4	4	2
Bagmati	Kavrepalanch	Dhulikhel Municipality	4.4	4	5	5	6	5	22.4	6	5	6	6	2
Bagmati	Kavrepalanch	Khanikhola Rural Municipality	4.6	6	7	5	7	5	18.0	7	2	7	7	0
Bagmati	Kavrepalanch	Mahabharat Rural Municipality	6.0	2	2	2	2	2	20.0	2	2	2	2	1
Bagmati	Kavrepalanch	Mandandeupur Municipality	5.2	4	4	2	5	5	20.2	6	4	6	6	5
Bagmati	Kavrepalanch	Namobuddha Municipality	4.4	5	5	5	5	5	22.8	5	5	5	5	3

Annex 8.3: Infrastructure and governance details in all 1-10 public schools

Province	District	Local Level	Average buildings	SIP Update	Social Audit	Financial Audit	Electricity	Computer	Average Computers	Water	Library	Child Club	Toilet	Internet
Bagmati	Kavrepalanch	Panauti Municipality	5.4	5	4	5	5	5	12.6	5	5	4	5	4
Bagmati	Kavrepalanch	Panchkhal Municipality	5.0	5	5	5	6	5	26.4	5	5	6	5	5
Bagmati	Kavrepalanch	Roshi Rural Municipality	3.8	9	9	9	9	8	14.9	9	8	9	9	1
Bagmati	Kavrepalanch	Temal Rural Municipality	5.0	5	5	5	5	5	23.2	5	5	5	5	1
Bagmati	Lalitpur	Bagmati Rural Municipality	8.0	2	2	2	2	2	7.5	1	1	2	2	0
Bagmati	Lalitpur	Godawari Municipality	4.2	5	5	6	6	6	10.7	6	6	5	6	4
Bagmati	Lalitpur	Konjyosom Rural Municipality	4.0	2	3	3	3	3	13.0	3	2	3	3	3
Bagmati	Lalitpur	Lalitpur Sub Metropolitan City	3.8	8	8	8	7	8	19.1	8	8	8	8	7
Bagmati	Lalitpur	Mahalaxmi Municipality	3.0	3	3	3	3	4	12.3	4	3	4	4	3
Bagmati	Lalitpur	Mahankal Rural Municipality	3.8	4	4	4	4	4	17.5	4	3	4	4	4
Bagmati	Bhaktapur	Bhaktapur Municipality	2.0	6	7	6	6	7	18.4	7	6	6	7	5
Bagmati	Bhaktapur	Changunarayan Municipality	4.3	7	10	10	9	10	19.2	10	10	9	10	9
Bagmati	Bhaktapur	Madhyapur Thimi Municipality	4.0	3	3	2	4	4	17.5	4	3	4	4	2
Bagmati	Bhaktapur	Suryabinayak Municipality	3.0	4	4	4	5	5	18.4	5	4	5	5	5
Bagmati	Kathmandu	Budhanilkantha Municipality	4.6	4	3	5	4	5	16.2	5	5	5	5	5
Bagmati	Kathmandu	Chandragiri Municipality	9.7	7	6	7	8	9	19.3	9	9	7	9	7
Bagmati	Kathmandu	Dakshinkali Municipality	4.3	5	6	7	6	7	15.3	6	7	6	7	6
Bagmati	Kathmandu	Gokarneshwor Municipality	3.0	2	1	1	2	3	6.0	3	2	1	3	0
Bagmati	Kathmandu	Kageshwori Manahara Municipality	2.0	1	1	1	1	1	6.0	1	1	1	1	1
Bagmati	Kathmandu	Kathmandu Metropolitan City	2.1	12	13	17	28	27	14.3	27	22	23	28	24
Bagmati	Kathmandu	Kirtipur Municipality	2.8	5	5	6	6	6	16.5	6	5	6	6	4
Bagmati	Kathmandu	Nagarjun Municipality	4.0	5	4	4	6	7	19.4	7	4	6	7	5
Bagmati	Kathmandu	Shankharapur Municipality	5.3	2	3	3	2	3	9.3	3	2	2	3	2
Bagmati	Kathmandu	Tarakeshwor Municipality	3.5	4	4	4	5	4	13.3	4	4	5	4	3
Bagmati	Kathmandu	Tokha Municipality	3.3	4	3	3	6	6	20.2	5	4	4	6	5
Bagmati	Nuwakot	Belkotgadhi Municipality	4.9	7	7	6	7	6	15.7	7	5	6	7	5
Bagmati	Nuwakot	Bidur Municipality	4.5	8	11	11	10	12	14.8	12	11	9	12	9
Bagmati	Nuwakot	Dupcheshwar Rural Municipality	4.0	6	6	6	6	6	11.7	6	3	5	6	5
Bagmati	Nuwakot	Kakani Rural Municipality	2.8	6	6	6	5	6	9.7	5	6	5	6	6
Bagmati	Nuwakot	Kispang Rural Municipality	3.7	3	2	3	2	3	13.3	2	3	3	3	2
Bagmati	Nuwakot	Likhu Rural Municipality	8.0	1	1	1	1	1	7.0	1	1	0	1	0
Bagmati	Nuwakot	Myagang Rural Municipality	2.5	2	2	2	1	2	13.5	2	1	1	2	1
Bagmati	Nuwakot	Panchakanya Rural Municipality	5.8	2	3	4	7	7	5.9	7	5	6	7	7
Bagmati	Nuwakot	Shivapuri Rural Municipality	2.5	4	4	4	4	4	10.3	4	4	4	4	3
Bagmati	Nuwakot	Suryagadhi Rural Municipality	3.6	4	5	4	5	5	5.6	4	3	3	4	4
Bagmati	Nuwakot	Tadi Rural Municipality	4.3	3	4	3	3	4	12.0	4	2	1	4	2
Bagmati	Nuwakot	Tarkeshwar Rural Municipality	2.8	4	4	4	4	4	5.5	3	0	3	4	2
Bagmati	Rasuwa	Gosaikunda Rural Municipality	0.0	0	0	0	0	0	0.0	0	0	0	0	0
Bagmati	Rasuwa	Kalika Rural Municipality	5.0	1	1	1	1	1	29.0	1	1	1	1	1
Bagmati	Rasuwa	Naukunda Rural Municipality	3.0	2	2	2	3	3	6.3	3	2	3	3	0

Annex 8.3: Infrastructure and governance details in all 1-10 public schools

Province	District	Local Level	Average buildings	SIP Update	Social Audit	Financial Audit	Electricity	Computer	Average Computers	Water	Library	Child Club	Toilet	Internet
Bagmati	Rasuwa	Aamachhodingmo Rural	2.0	2	2	2	2	2	13.5	2	2	2	2	0
Bagmati	Rasuwa	Uttargaya Rural Municipality	2.5	2	2	2	1	2	12.5	2	1	1	2	2
Bagmati	Dhading	Benighat Rorang Rural Municipality	3.3	3	3	3	3	3	17.3	3	3	3	3	1
Bagmati	Dhading	Dhunibesi Municipality	3.4	5	5	4	3	5	15.6	5	6	4	5	3
Bagmati	Dhading	Gajuri Rural Municipality	3.4	3	3	3	4	3	19.0	5	3	5	5	3
Bagmati	Dhading	Galchi Rural Municipality	4.3	3	3	3	4	4	13.0	2	4	4	4	2
Bagmati	Dhading	Gangjamuna Rural Municipality	7.0	3	3	3	4	4	12.0	3	4	4	4	2
Bagmati	Dhading	Jwalamukhi Rural Municipality	6.3	6	6	6	6	6	13.2	4	6	6	6	4
Bagmati	Dhading	Khaniyabash Rural Municipality	4.3	3	3	3	2	3	8.7	3	3	3	3	1
Bagmati	Dhading	Netrawati Dabjong Rural	3.0	1	1	1	1	1	23.0	1	1	1	1	1
Bagmati	Dhading	Nilkantha Municipality	5.4	18	18	15	16	18	14.9	17	17	17	18	9
Bagmati	Dhading	Rubi Valley Rural Municipality	5.0	2	2	1	2	2	7.0	2	2	2	2	1
Bagmati	Dhading	Siddhalek Rural Municipality	4.4	5	7	5	7	8	13.4	8	8	7	8	7
Bagmati	Dhading	Thakre Rural Municipality	3.9	6	6	4	7	7	13.9	6	7	7	6	5
Bagmati	Dhading	Tripura sundari Rural Municipality	5.0	4	3	2	4	4	17.3	3	4	4	4	3
Bagmati	Makwanpur	Bagmati Rural Municipality	11.0	2	2	2	1	2	7.0	2	1	2	2	1
Bagmati	Makwanpur	Bakaiya Rural Municipality	5.1	9	9	9	9	9	9.6	9	7	7	9	6
Bagmati	Makwanpur	Bhimphedi Rural Municipality	8.2	6	6	6	5	6	98.7	5	6	4	6	2
Bagmati	Makwanpur	Hetauda Sub Metropolitan City	4.7	8	11	8	7	11	16.3	11	10	9	11	11
Bagmati	Makwanpur	Indrasarowar Rural Municipality	4.3	3	3	3	3	3	11.3	3	3	3	3	2
Bagmati	Makwanpur	Kailash Rural Municipality	5.0	4	5	4	3	4	7.8	4	4	3	5	1
Bagmati	Makwanpur	Makawanpurgadhi Rural	5.4	3	3	3	5	5	9.6	5	2	6	5	1
Bagmati	Makwanpur	Manahari Rural Municipality	7.8	4	4	3	4	4	11.8	4	4	4	4	2
Bagmati	Makwanpur	Raksirang Rural Municipality	6.3	4	4	4	3	3	6.7	4	3	2	4	0
Bagmati	Makwanpur	Thaha Municipality	5.3	3	4	4	3	4	20.8	4	3	4	4	4
Bagmati	Chitwan	Bharatpur Metropolitan City	5.0	20	20	20	18	20	15.6	20	18	20	20	16
Bagmati	Chitwan	Ichchhyakamana Rural Municipality	4.5	4	4	4	4	3	7.7	2	3	4	4	1
Bagmati	Chitwan	Kalika Municipality	4.5	2	2	2	2	2	14.5	2	1	2	2	1
Bagmati	Chitwan	Khairahani Municipality	6.0	2	2	2	2	2	26.5	2	2	2	2	2
Bagmati	Chitwan	Madi Municipality	4.3	4	4	4	3	3	23.7	4	3	4	4	2
Bagmati	Chitwan	Rapti Municipality	8.3	6	6	6	4	6	11.0	6	5	6	6	6
Bagmati	Chitwan	Ratnangar Municipality	4.7	10	10	10	7	10	17.0	10	9	9	9	9
Gandaki	Gorkha	Aarughat Rural Municipality	2.8	9	9	9	7	9	10.8	7	4	8	9	2
Gandaki	Gorkha	Ajirkot Rural Municipality	6.2	5	5	5	3	5	9.8	5	3	4	5	3
Gandaki	Gorkha	Bhimsen Thapa Rural Municipality	8.2	4	5	5	5	5	20.8	5	5	5	5	4
Gandaki	Gorkha	Chumanuwari Rural Municipality	11.5	2	2	0	2	2	48.0	2	2	2	2	1
Gandaki	Gorkha	Dharche Rural Municipality	4.9	7	7	6	6	7	16.9	6	5	5	7	3
Gandaki	Gorkha	Gandaki Rural Municipality	5.3	3	3	3	4	4	8.3	4	4	4	4	2
Gandaki	Gorkha	Gorkha Municipality	4.5	6	7	6	6	7	14.6	7	6	5	7	7
Gandaki	Gorkha	Palungtar Municipality	4.8	4	4	3	4	4	16.8	4	2	3	4	4

Annex 8.3: Infrastructure and governance details in all 1-10 public schools

Province	District	Local Level	Average buildings	SIP Update	Social Audit	Financial Audit	Electricity	Computer	Average Computers	Water	Library	Child Club	Toilet	Internet
Gandaki	Gorkha	Sahid Lakhan Rural Municipality	3.7	5	5	5	6	7	16.4	7	5	4	7	7
Gandaki	Gorkha	Siranchowk Rural Municipality	3.3	5	5	4	5	6	8.5	5	3	6	6	3
Gandaki	Gorkha	Barpak Sulikot Rural Municipality	3.8	5	4	4	3	5	18.0	4	3	5	5	3
Gandaki	Lamjung	Besishahar Municipality	7.7	6	6	4	7	7	10.0	6	7	7	7	5
Gandaki	Lamjung	Dordi Rural Municipality	4.8	5	5	5	6	5	13.0	6	6	4	6	4
Gandaki	Lamjung	Dudhpokhari Rural Municipality	5.0	3	3	3	2	3	5.3	3	3	3	3	1
Gandaki	Lamjung	Kwholasothar Rural Municipality	7.3	7	7	7	7	7	13.3	7	7	5	7	5
Gandaki	Lamjung	Madhya Nepal Municipality	6.0	7	7	7	6	8	10.8	8	7	5	8	5
Gandaki	Lamjung	Marsyangdi Rural Municipality	5.4	4	4	3	5	5	10.2	5	5	5	5	4
Gandaki	Lamjung	Rainas Municipality	4.7	2	2	2	3	3	8.0	3	3	3	3	2
Gandaki	Lamjung	Sundarbazar Municipality	5.9	8	8	8	8	8	15.0	8	7	7	8	7
Gandaki	Tanahu	Aanbookhaireni Rural Municipality	6.8	4	4	4	3	4	13.3	4	3	4	4	1
Gandaki	Tanahu	Bandipur Rural Municipality	7.3	3	3	3	3	3	10.3	3	3	3	3	3
Gandaki	Tanahu	Bhanu Municipality	5.9	6	6	6	7	7	13.3	6	5	6	7	5
Gandaki	Tanahu	Bhimad Municipality	5.6	9	9	9	9	9	12.0	9	8	9	9	8
Gandaki	Tanahu	Byas Municipality	4.2	8	10	10	10	10	15.4	9	8	10	10	9
Gandaki	Tanahu	Devghat Rural Municipality	4.8	4	4	4	5	4	7.3	4	3	5	5	2
Gandaki	Tanahu	Ghiring Rural Municipality	5.2	5	5	5	5	4	12.3	5	4	4	5	1
Gandaki	Tanahu	Myagde Rural Municipality	5.0	2	2	2	2	2	5.0	2	1	2	2	1
Gandaki	Tanahu	Rishing Rural Municipality	4.9	8	8	8	8	5	9.0	8	7	8	8	3
Gandaki	Tanahu	Shuklagandaki Municipality	6.3	6	6	6	7	7	18.9	7	6	6	7	5
Gandaki	Syangja	Aandhikhola Rural Municipality	5.8	4	3	4	5	5	22.2	5	3	5	5	3
Gandaki	Syangja	Arjunchaupari Rural Municipality	3.0	0	0	0	1	1	5.0	1	1	1	1	1
Gandaki	Syangja	Bhirkot Municipality	4.9	7	8	7	8	10	13.0	9	10	10	10	8
Gandaki	Syangja	Biruwa Rural Municipality	5.0	2	2	2	2	2	15.5	2	2	2	2	1
Gandaki	Syangja	Chapakot Municipality	5.2	7	10	10	9	10	13.7	10	9	10	10	9
Gandaki	Syangja	Galyang Municipality	5.8	4	3	3	4	4	12.0	4	2	4	4	3
Gandaki	Syangja	Harinas Rural Municipality	4.6	3	3	2	4	4	6.5	5	2	5	5	2
Gandaki	Syangja	Kaligandagi Rural Municipality	4.7	3	3	3	3	3	8.7	3	3	3	3	2
Gandaki	Syangja	Phedikhola Rural Municipality	7.0	2	2	2	2	2	12.5	2	2	2	2	2
Gandaki	Syangja	Putalibazar Municipality	7.0	7	7	7	6	7	12.1	7	7	6	7	5
Gandaki	Syangja	Waling Municipality	6.8	3	6	5	5	6	22.0	6	6	6	6	5
Gandaki	Kaski	Annapurna Rural Municipality	0.0	0	0	0	0	0	0.0	0	0	0	0	0
Gandaki	Kaski	Machhapuchchhre Rural	0.0	0	0	0	0	0	0.0	0	0	0	0	0
Gandaki	Kaski	Madi Rural Municipality	0.0	0	0	0	0	0	0.0	0	0	0	0	0
Gandaki	Kaski	Pokhara Metropolitan City	0.0	0	0	0	0	0	0.0	0	0	0	0	0
Gandaki	Kaski	Rupa Rural Municipality	0.0	0	0	0	0	0	0.0	0	0	0	0	0
Gandaki	Manang	Chame Rural Municipality	0.0	0	0	0	0	0	0.0	0	0	0	0	0
Gandaki	Manang	Narpa Bhumi Rural Municipality	0.0	0	0	0	0	0	0.0	0	0	0	0	0
Gandaki	Manang	Narso Rural Municipality	1.0	1	1	1	1	0	0.0	0	0	1	0	0

Annex 8.3: Infrastructure and governance details in all 1-10 public schools

Province	District	Local Level	Average buildings	SIP Update	Social Audit	Financial Audit	Electricity	Computer	Average Computers	Water	Library	Child Club	Toilet	Internet
Gandaki	Manang	Manang Ngisyang Rural	4.0	1	1	1	1	1	12.0	1	1	1	1	0
Gandaki	Mustang	Lo Ghekar Damodarkunda Rural	0.0	0	0	0	0	0	0.0	0	0	0	0	0
Gandaki	Mustang	Gharapjhong Rural Municipality	6.0	1	1	1	1	1	34.0	1	1	0	1	1
Gandaki	Mustang	Lomanthang Rural Municipality	8.0	1	1	1	0	1	20.0	1	1	0	1	0
Gandaki	Mustang	Baragaun Muktikshetra Rural	4.5	2	2	2	2	2	10.0	2	1	2	2	1
Gandaki	Mustang	Thasang Rural Municipality	0.0	0	0	0	0	0	0.0	0	0	0	0	0
Gandaki	Myagdi	Annapurna Rural Municipality	6.8	4	4	4	3	4	14.5	4	4	3	4	4
Gandaki	Myagdi	Beni Municipality	3.7	7	7	7	7	6	13.2	7	6	6	7	5
Gandaki	Myagdi	Dhawalagiri Rural Municipality	4.8	9	9	9	8	9	12.2	9	7	9	9	3
Gandaki	Myagdi	Malika Rural Municipality	6.8	5	4	5	5	6	12.0	5	6	6	6	4
Gandaki	Myagdi	Mangala Rural Municipality	4.3	5	5	5	5	5	14.4	5	5	5	5	5
Gandaki	Myagdi	Raghuganga Rural Municipality	4.5	8	8	8	8	8	16.6	7	8	8	8	6
Gandaki	Parbat	Bihadi Rural Municipality	4.5	4	4	4	4	4	10.8	4	3	4	4	4
Gandaki	Parbat	Jaljala Rural Municipality	4.6	2	3	3	2	3	15.0	5	4	2	3	2
Gandaki	Parbat	Kushma Municipality	5.4	7	7	6	8	8	17.9	8	8	6	8	7
Gandaki	Parbat	Mahashila Rural Municipality	5.3	6	6	6	6	6	15.8	6	5	6	6	5
Gandaki	Parbat	Modi Rural Municipality	6.2	5	5	5	5	6	18.3	6	6	5	6	4
Gandaki	Parbat	Painyu Rural Municipality	4.7	3	3	3	3	3	20.3	3	3	2	3	2
Gandaki	Parbat	Phalewas Municipality	5.8	3	4	4	4	4	9.5	4	4	4	4	2
Gandaki	Baglung	Badigad Rural Municipality	4.6	7	7	7	7	8	19.1	7	7	6	8	5
Gandaki	Baglung	Baglung Municipality	5.2	9	9	8	9	9	17.2	8	9	7	9	7
Gandaki	Baglung	Bareng Rural Municipality	4.0	1	1	1	1	1	14.0	1	1	1	1	1
Gandaki	Baglung	Dhorpatan Municipality	4.8	6	6	6	6	6	11.3	6	4	5	6	1
Gandaki	Baglung	Galkot Municipality	4.5	3	3	3	4	4	9.3	4	4	4	4	2
Gandaki	Baglung	Jaimuni Municipality	5.3	7	7	6	7	7	12.9	6	7	7	7	6
Gandaki	Baglung	Kanthekhola Rural Municipality	4.3	3	3	3	3	3	12.7	3	2	2	3	3
Gandaki	Baglung	Nisikhola Rural Municipality	4.2	5	5	5	2	5	18.2	4	3	3	5	1
Gandaki	Baglung	Taman Khola Rural Municipality	2.7	3	3	3	3	3	16.0	3	2	2	3	3
Gandaki	Baglung	Tara Khola Rural Municipality	5.7	3	3	3	3	3	27.7	3	3	3	3	2
Gandaki	Nawalpur	Binayi Tribeni Rural Municipality	5.0	3	3	2	3	2	10.5	3	3	3	3	2
Gandaki	Nawalpur	Bulingtar Rural Municipality	3.7	4	5	4	4	4	5.5	7	5	5	6	1
Gandaki	Nawalpur	Baudikali Rural Municipality	8.5	6	6	6	2	3	12.7	6	4	6	6	2
Gandaki	Nawalpur	Devchuli Municipality	9.0	3	3	3	3	3	23.0	3	3	3	3	3
Gandaki	Nawalpur	Gaidakot Municipality	4.6	2	2	2	3	4	12.8	5	5	4	4	3
Gandaki	Nawalpur	Hupsekot Rural Municipality	5.0	7	7	7	6	7	9.1	8	7	6	8	5
Gandaki	Nawalpur	Kawaswoti Municipality	6.2	4	5	5	5	5	22.6	5	5	5	5	5
Gandaki	Nawalpur	Madhyabindu Municipality	6.3	2	3	3	3	3	7.7	3	3	2	3	2
Lumbini	Gulmi	Chandrakot Rural Municipality	3.7	3	3	3	3	3	10.3	3	2	2	3	1
Lumbini	Gulmi	Chhatrakot Rural Municipality	4.7	3	2	3	3	3	8.0	3	3	3	3	2
Lumbini	Gulmi	Dhurkot Rural Municipality	5.8	4	4	2	4	4	15.3	4	4	4	4	3

Annex 8.3: Infrastructure and governance details in all 1-10 public schools

Province	District	Local Level	Average buildings	SIP Update	Social Audit	Financial Audit	Electricity	Computer	Average Computers	Water	Library	Child Club	Toilet	Internet
Lumbini	Gulmi	Gulmidurbar Rural Municipality	3.8	5	5	5	5	5	13.2	5	4	5	5	3
Lumbini	Gulmi	Isma Rural Municipality	4.5	2	2	1	2	2	11.0	1	1	1	2	2
Lumbini	Gulmi	Kaligandaki Rural Municipality	5.3	4	4	3	3	4	5.8	4	3	4	4	0
Lumbini	Gulmi	Madane Rural Municipality	4.7	2	2	2	1	1	4.0	2	2	1	3	0
Lumbini	Gulmi	Malika Rural Municipality	3.8	6	6	6	6	6	7.2	6	4	5	6	0
Lumbini	Gulmi	Musikot Municipality	3.3	4	4	4	7	8	9.4	9	6	6	8	5
Lumbini	Gulmi	Resunga Municipality	3.3	2	2	1	4	4	9.3	4	3	4	4	2
Lumbini	Gulmi	Rurukshetra Rural Municipality	6.0	2	2	2	2	2	26.0	2	2	1	2	2
Lumbini	Gulmi	Satyawati Rural Municipality	4.5	3	4	3	4	6	9.5	6	6	5	6	5
Lumbini	Palpa	Bagnaskali Rural Municipality	5.0	3	3	3	2	3	13.0	3	3	3	3	2
Lumbini	Palpa	Mathagadhi Rural Municipality	4.5	4	4	4	3	4	4.5	4	3	4	4	1
Lumbini	Palpa	Nisdi Rural Municipality	6.8	4	4	4	3	3	9.0	3	3	4	4	0
Lumbini	Palpa	Purbakhola Rural Municipality	5.0	1	1	1	1	1	13.0	1	1	1	1	1
Lumbini	Palpa	Rainadevi Chhahara Rural	4.2	5	5	5	5	5	10.4	3	4	5	5	2
Lumbini	Palpa	Rambha Rural Municipality	6.0	3	3	3	3	3	11.3	3	3	3	3	3
Lumbini	Palpa	Rampur Municipality	9.2	8	9	8	9	9	8.1	8	9	9	9	5
Lumbini	Palpa	Ribdikot Rural Municipality	6.5	6	6	6	6	6	14.5	6	6	5	6	5
Lumbini	Palpa	Tansen Municipality	4.5	4	4	4	4	4	15.0	4	4	4	4	4
Lumbini	Palpa	Tinau Rural Municipality	9.0	3	3	3	3	3	9.7	3	3	3	3	2
Lumbini	Nawalparasi	Bardaghat Municipality	6.0	3	3	1	4	3	13.0	3	3	3	3	3
Lumbini	Nawalparasi	Palhinandan Rural Municipality	6.0	3	3	3	1	1	4.0	3	3	2	3	1
Lumbini	Nawalparasi	Pratappur Rural Municipality	6.3	3	3	3	2	3	11.3	3	3	3	3	3
Lumbini	Nawalparasi	Ramgram Municipality	5.8	6	6	6	6	5	7.6	6	5	5	6	4
Lumbini	Nawalparasi	Sarawal Rural Municipality	13.5	2	2	2	2	2	14.5	2	2	2	2	1
Lumbini	Nawalparasi	Sunwal Municipality	5.8	3	4	3	3	4	13.5	4	4	4	4	4
Lumbini	Nawalparasi	Susta Rural Municipality	7.5	2	2	1	1	2	9.5	2	2	2	2	1
Lumbini	Rupandehi	Butwol Sub Metropolitan City	4.2	8	9	8	9	10	17.4	10	9	9	10	7
Lumbini	Rupandehi	Devdaha Municipality	4.8	3	3	3	3	4	20.5	4	4	4	4	3
Lumbini	Rupandehi	Gaidahawa Rural Municipality	5.8	4	5	4	4	4	11.3	6	4	6	6	3
Lumbini	Rupandehi	Kanchan Rural Municipality	7.6	3	5	5	5	4	17.8	5	4	4	5	4
Lumbini	Rupandehi	Kotahimai Rural Municipality	8.0	4	4	4	3	3	9.3	4	3	3	4	1
Lumbini	Rupandehi	Lumbini Sanskritik Municipality	5.7	1	2	2	3	3	12.7	3	2	1	3	1
Lumbini	Rupandehi	Marchawari Rural Municipality	0.0	0	0	0	0	0	0.0	0	0	0	0	0
Lumbini	Rupandehi	Mayadevi Rural Municipality	5.6	5	6	6	6	7	7.6	7	6	7	7	3
Lumbini	Rupandehi	Omsatiya Rural Municipality	7.5	2	2	2	2	2	5.0	2	2	2	2	2
Lumbini	Rupandehi	Rohini Rural Municipality	6.5	1	2	1	1	2	4.5	2	0	2	2	0
Lumbini	Rupandehi	Sainamaina Municipality	5.3	6	7	7	6	7	23.3	7	6	6	7	5
Lumbini	Rupandehi	Sammarimai Rural Municipality	6.7	3	3	3	3	2	3.0	3	1	1	3	0
Lumbini	Rupandehi	Siddharthanagar Municipality	7.6	4	4	4	5	5	13.0	5	3	4	5	2
Lumbini	Rupandehi	Siyari Rural Municipality	4.8	5	4	4	5	5	8.4	5	5	5	5	5

Annex 8.3: Infrastructure and governance details in all 1-10 public schools

Province	District	Local Level	Average buildings	SIP Update	Social Audit	Financial Audit	Electricity	Computer	Average Computers	Water	Library	Child Club	Toilet	Internet
Lumbini	Rupandehi	Shuddhodhan Rural Municipality	7.7	3	3	3	3	3	14.0	3	2	1	3	3
Lumbini	Rupandehi	Tilottama Municipality	5.3	7	8	8	7	9	21.9	9	9	9	9	7
Lumbini	Kapilbastu	Banganga Municipality	6.3	3	3	3	4	4	14.8	4	1	3	4	2
Lumbini	Kapilbastu	Bijayanagar Rural Municipality	6.3	3	3	3	2	3	8.0	3	1	3	3	2
Lumbini	Kapilbastu	Buddhabhumi Municipality	7.3	4	4	4	3	4	8.0	4	2	4	4	1
Lumbini	Kapilbastu	Kapilvastu Municipality	6.0	4	4	6	7	7	12.9	7	4	4	8	5
Lumbini	Kapilbastu	Krishnanagar Municipality	6.0	2	2	1	2	2	5.0	2	0	2	2	1
Lumbini	Kapilbastu	Maharajgunj Municipality	6.7	6	5	5	4	2	5.0	5	2	5	5	4
Lumbini	Kapilbastu	Mayadevi Rural Municipality	10.5	2	2	2	2	1	4.0	2	0	2	2	0
Lumbini	Kapilbastu	Shivaraj Municipality	6.3	4	4	4	4	4	11.3	4	4	4	4	3
Lumbini	Kapilbastu	Suddhodhan Rural Municipality	4.8	2	1	1	3	3	5.0	4	0	3	4	1
Lumbini	Kapilbastu	Yashodhara Rural Municipality	8.0	3	2	3	2	3	2.0	3	0	1	3	0
Lumbini	Arghakhanchi	Bhumekasthan Municipality	4.3	7	7	7	6	7	7.6	7	4	6	7	5
Lumbini	Arghakhanchi	Chhatradev Rural Municipality	5.0	3	3	2	3	3	5.3	1	2	2	3	0
Lumbini	Arghakhanchi	Malarani Rural Municipality	4.7	5	5	5	5	6	10.3	5	2	5	6	4
Lumbini	Arghakhanchi	Panini Rural Municipality	4.8	8	8	7	8	8	13.0	8	5	8	8	4
Lumbini	Arghakhanchi	Sandhikharka Municipality	0.0	0	0	0	0	0	0.0	0	0	0	0	1
Lumbini	Arghakhanchi	Shitganga Municipality	5.6	10	10	10	11	8	5.4	11	5	12	12	5
Lumbini	Pyuthan	Airawati Rural Municipality	9.3	4	4	4	4	4	8.8	4	4	4	4	3
Lumbini	Pyuthan	Gaumukhi Rural Municipality	5.6	5	5	5	2	5	14.2	4	5	4	5	3
Lumbini	Pyuthan	Jhimruk Rural Municipality	5.2	6	6	6	6	6	7.3	6	6	6	6	3
Lumbini	Pyuthan	Mallarani Rural Municipality	6.3	4	4	4	4	4	14.5	4	4	4	4	4
Lumbini	Pyuthan	Mandavi Rural Municipality	6.0	2	2	2	2	2	7.5	2	2	1	2	1
Lumbini	Pyuthan	Naubahini Rural Municipality	7.3	10	10	10	5	9	5.0	10	10	10	10	4
Lumbini	Pyuthan	Pyuthan Municipality	5.9	7	7	7	6	7	14.0	6	7	7	7	3
Lumbini	Pyuthan	Sarumarani Rural Municipality	6.2	5	5	5	4	5	13.0	5	5	3	5	3
Lumbini	Pyuthan	Sworgadwary Municipality	6.6	5	5	5	5	5	14.8	4	5	5	5	3
Lumbini	Rolpa	Paribartan Rural Municipality	4.0	9	9	9	9	4	10.8	8	4	9	9	1
Lumbini	Rolpa	Lungri Rural Municipality	4.6	5	5	5	3	3	13.3	5	3	4	5	3
Lumbini	Rolpa	Madi Rural Municipality	5.0	6	6	6	6	4	6.0	6	1	4	6	3
Lumbini	Rolpa	Rolpa Municipality	5.5	6	6	6	5	5	19.2	5	6	6	6	3
Lumbini	Rolpa	Runtigadi Rural Municipality	5.2	6	6	6	3	5	3.6	6	1	4	6	1
Lumbini	Rolpa	Gangadev Rural Municipality	6.2	6	6	6	6	5	15.0	5	4	4	6	4
Lumbini	Rolpa	Sunchhahari Rural Municipality	4.4	5	5	5	4	4	4.0	5	4	5	5	1
Lumbini	Rolpa	Sunil Smriti Rural Municipality	6.0	1	1	1	1	1	22.0	1	0	1	1	1
Lumbini	Rolpa	Thawang Rural Municipality	3.5	2	2	2	2	2	16.0	2	1	2	2	1
Lumbini	Rolpa	Tribeni Rural Municipality	5.2	9	8	8	8	7	14.4	9	4	9	8	3
Lumbini	Rukum Purba	Bhume Rural Municipality	5.3	5	5	5	2	5	10.2	5	2	3	4	1
Lumbini	Rukum Purba	Putha Uttarganga Rural	4.0	3	4	2	4	2	8.0	3	0	2	4	1
Lumbini	Rukum Purba	Sisne Rural Municipality	5.8	5	5	4	4	3	18.3	5	2	3	5	2

Annex 8.3: Infrastructure and governance details in all 1-10 public schools

Province	District	Local Level	Average buildings	SIP Update	Social Audit	Financial Audit	Electricity	Computer	Average Computers	Water	Library	Child Club	Toilet	Internet
Lumbini	Dang	Babai Rural Municipality	0.0	0	0	0	0	0	0.0	0	0	0	0	0
Lumbini	Dang	Banglachuli Rural Municipality	0.0	0	0	0	0	0	0.0	0	0	0	0	0
Lumbini	Dang	Dangisharan Rural Municipality	0.0	0	0	0	0	0	0.0	0	0	0	0	0
Lumbini	Dang	Gadhawa Rural Municipality	0.0	0	0	0	0	0	0.0	0	0	0	0	0
Lumbini	Dang	Ghorahi Sub Metropolitan City	0.0	0	0	0	0	0	0.0	0	0	0	0	0
Lumbini	Dang	Lamahi Municipality	0.0	0	0	0	0	0	0.0	0	0	0	0	0
Lumbini	Dang	Rajpur Rural Municipality	0.0	0	0	0	0	0	0.0	0	0	0	0	0
Lumbini	Dang	Rapti Rural Municipality	0.0	0	0	0	0	0	0.0	0	0	0	0	0
Lumbini	Dang	Shantinagar Rural Municipality	0.0	0	0	0	0	0	0.0	0	0	0	0	0
Lumbini	Dang	Tulsipur Sub Metropolitan City	0.0	0	0	0	0	0	0.0	0	0	0	0	0
Lumbini	Banke	Baijanath Rural Municipality	6.7	10	10	10	9	11	14.6	12	9	10	12	7
Lumbini	Banke	Duduwa Rural Municipality	9.0	4	5	5	4	4	7.5	5	4	4	5	2
Lumbini	Banke	Janaki Rural Municipality	7.3	4	3	3	4	4	5.5	4	1	3	4	2
Lumbini	Banke	Khajura Rural Municipality	6.5	3	3	3	6	6	4.7	6	2	4	6	3
Lumbini	Banke	Kohalpur Municipality	8.5	6	5	5	5	6	19.8	6	6	6	6	4
Lumbini	Banke	Narainapur Rural Municipality	6.0	1	1	1	1	1	6.0	1	0	0	1	1
Lumbini	Banke	Nepalgunj Sub Metropolitan City	6.1	8	7	8	8	9	8.2	9	6	5	9	3
Lumbini	Banke	Rapti Sonari Rural Municipality	7.2	7	6	6	3	6	9.0	6	5	6	6	5
Lumbini	Bardiya	Badhaiyatal Rural Municipality	5.9	8	8	8	8	7	11.7	8	8	8	8	2
Lumbini	Bardiya	Bansgadhi Municipality	7.2	7	6	5	5	5	15.4	6	5	6	6	4
Lumbini	Bardiya	Barbardiya Municipality	6.3	6	6	6	6	6	16.2	6	5	6	6	5
Lumbini	Bardiya	Geruwa Rural Municipality	7.0	1	1	1	1	1	5.0	1	1	1	1	1
Lumbini	Bardiya	Gulariya Municipality	6.4	4	5	5	4	5	7.2	5	3	5	5	3
Lumbini	Bardiya	Madhuwan Municipality	7.8	5	5	5	5	5	10.4	5	5	5	5	2
Lumbini	Bardiya	Rajapur Municipality	7.7	1	2	2	3	3	18.7	3	3	2	3	1
Lumbini	Bardiya	Thakurbaba Municipality	5.8	4	4	4	4	4	7.3	4	4	4	4	4
Karnali	Rukum	Aathbiskot Municipality	5.6	15	15	14	7	12	10.5	13	4	9	15	5
Karnali	Rukum	Banphikot Rural Municipality	4.4	4	5	5	4	4	10.5	5	2	4	5	0
Karnali	Rukum	Chaurjahari Municipality	3.8	6	6	6	3	4	7.5	4	3	5	6	4
Karnali	Rukum	Musikot Municipality	6.0	8	8	8	8	9	13.4	9	9	8	9	8
Karnali	Rukum	Sani Bheri Rural Municipality	4.1	10	10	9	4	9	9.4	10	5	7	10	5
Karnali	Rukum	Tribeni Rural Municipality	5.5	2	2	2	2	2	10.5	2	2	2	2	2
Karnali	Salyan	Bagchaur Municipality	5.0	9	9	9	8	8	15.6	9	6	7	9	7
Karnali	Salyan	Bangad Kupinde Municipality	5.2	5	5	1	3	5	10.4	3	2	5	5	3
Karnali	Salyan	Chhatreshwori Rural Municipality	6.0	7	7	5	6	7	12.0	6	6	5	7	4
Karnali	Salyan	Darma Rural Municipality	4.3	3	3	3	3	3	9.0	3	2	3	3	2
Karnali	Salyan	Siddha Kumakh Rural Municipality	6.0	5	5	5	5	5	8.4	4	3	5	5	5
Karnali	Salyan	Kalimati Rural Municipality	4.8	4	4	4	0	3	7.7	3	1	3	4	2
Karnali	Salyan	Kapurkot Rural Municipality	4.3	3	3	3	3	3	20.7	2	3	3	3	3
Karnali	Salyan	Kumakh Rural Municipality	6.1	5	6	6	5	6	6.7	7	2	4	5	4

Annex 8.3: Infrastructure and governance details in all 1-10 public schools

Province	District	Local Level	Average buildings	SIP Update	Social Audit	Financial Audit	Electricity	Computer	Average Computers	Water	Library	Child Club	Toilet	Internet
Karnali	Salyan	Sharada Municipality	7.3	3	3	3	2	2	13.5	3	2	3	3	2
Karnali	Salyan	Tribeni Rural Municipality	5.0	4	4	4	2	3	10.0	4	2	2	4	0
Karnali	Surkhet	Barahatal Rural Municipality	0.0	0	0	0	0	0	0.0	0	0	0	0	0
Karnali	Surkhet	Bheriganga Municipality	0.0	0	0	0	0	0	0.0	0	0	0	0	0
Karnali	Surkhet	Birendranagar Municipality	0.0	0	0	0	0	0	0.0	0	0	0	0	0
Karnali	Surkhet	Chaukune Rural Municipality	0.0	0	0	0	0	0	0.0	0	0	0	0	0
Karnali	Surkhet	Chingad Rural Municipality	0.0	0	0	0	0	0	0.0	0	0	0	0	0
Karnali	Surkhet	Gurbhakot Municipality	0.0	0	0	0	0	0	0.0	0	0	0	0	0
Karnali	Surkhet	Lekbesi Municipality	0.0	0	0	0	0	0	0.0	0	0	0	0	0
Karnali	Surkhet	Panchpuri Municipality	0.0	0	0	0	0	0	0.0	0	0	0	0	0
Karnali	Surkhet	Simta Rural Municipality	0.0	0	0	0	0	0	0.0	0	0	0	0	0
Karnali	Dailekh	Aathabis Municipality	5.2	5	5	4	5	3	6.0	4	0	4	5	1
Karnali	Dailekh	Bhagawatimai Rural Municipality	5.8	5	5	5	4	5	8.8	5	4	4	5	3
Karnali	Dailekh	Bhairabi Rural Municipality	7.5	2	1	2	2	2	7.5	2	1	2	2	1
Karnali	Dailekh	Chamunda Bindrasaini Municipality	4.2	10	10	10	5	7	6.3	7	4	6	9	4
Karnali	Dailekh	Dullu Municipality	6.0	2	2	2	3	2	21.5	2	2	3	2	2
Karnali	Dailekh	Dungeshwor Rural Municipality	4.0	1	1	1	1	1	5.0	1	1	1	1	0
Karnali	Dailekh	Gurans Rural Municipality	6.0	6	6	6	2	4	21.8	5	4	4	5	3
Karnali	Dailekh	Mahabu Rural Municipality	3.5	3	3	3	2	1	5.0	1	0	2	3	0
Karnali	Dailekh	Narayan Municipality	6.7	3	3	3	2	3	18.7	3	2	3	3	3
Karnali	Dailekh	Naumule Rural Municipality	4.8	8	8	8	4	8	6.9	8	4	7	8	5
Karnali	Dailekh	Thantikandh Rural Municipality	4.3	4	4	4	2	3	5.7	3	2	3	4	1
Karnali	Jajarkot	Barekot Rural Municipality	5.4	4	5	5	2	4	4.0	2	1	2	4	1
Karnali	Jajarkot	Bheri Municipality	4.3	6	6	4	3	4	10.3	5	2	3	6	3
Karnali	Jajarkot	Chhedagad Municipality	4.9	6	6	5	6	3	9.3	5	3	7	7	2
Karnali	Jajarkot	Junichande Rural Municipality	4.6	5	5	5	4	4	14.3	3	1	4	5	2
Karnali	Jajarkot	Kuse Rural Municipality	3.9	8	8	8	2	4	3.3	7	0	6	7	2
Karnali	Jajarkot	Shibalaya Rural Municipality	4.0	3	3	3	3	1	3.0	2	0	3	3	0
Karnali	Jajarkot	Nalagad Municipality	4.0	7	7	7	7	6	5.0	5	1	7	7	4
Karnali	Dolpa	Chharka Tangsong Rural	0.0	0	0	0	0	0	0.0	0	0	0	0	0
Karnali	Dolpa	Dolpo Buddha Rural Municipality	5.0	1	1	1	1	1	15.0	1	1	1	1	1
Karnali	Dolpa	Jagadulla Rural Municipality	5.0	1	1	1	1	1	5.0	1	1	1	1	0
Karnali	Dolpa	Kaike Rural Municipality	2.0	1	1	1	0	0	0.0	1	0	1	1	0
Karnali	Dolpa	Mudkechula Rural Municipality	0.0	0	0	0	0	0	0.0	0	0	0	0	0
Karnali	Dolpa	Shey Phoksundo Rural Municipality	10.0	1	1	1	1	1	12.0	1	1	1	1	1
Karnali	Dolpa	Thuli Bheri Municipality	9.0	1	1	1	1	1	4.0	1	1	1	1	0
Karnali	Dolpa	Tripurasundari Municipality	5.3	3	3	3	2	3	9.3	3	2	3	3	2
Karnali	Jumla	Chandannath Municipality	7.0	2	2	2	3	3	3.3	2	1	2	3	0
Karnali	Jumla	Guthichaur Rural Municipality	4.5	4	3	3	2	2	15.5	4	2	4	4	2
Karnali	Jumla	Hima Rural Municipality	5.0	2	2	1	2	2	14.5	2	1	2	2	1

Annex 8.3: Infrastructure and governance details in all 1-10 public schools

Province	District	Local Level	Average buildings	SIP Update	Social Audit	Financial Audit	Electricity	Computer	Average Computers	Water	Library	Child Club	Toilet	Internet
Karnali	Jumla	Kanakasundari Rural Municipality	6.8	5	5	5	5	5	14.4	5	4	4	5	2
Karnali	Jumla	Patrasi Rural Municipality	4.3	4	4	3	4	3	9.3	4	1	4	4	1
Karnali	Jumla	Sinja Rural Municipality	5.0	3	2	2	1	1	7.0	3	0	2	3	0
Karnali	Jumla	Tatopani Rural Municipality	9.5	2	2	2	2	2	11.0	2	1	2	2	2
Karnali	Jumla	Tila Rural Municipality	7.3	2	2	2	1	2	7.5	2	0	3	2	2
Karnali	Kalikot	Shubhakalika Rural Municipality	4.3	3	3	2	3	2	7.5	2	1	2	3	0
Karnali	Kalikot	Khandachakra Municipality	5.3	3	3	3	3	1	1.0	3	0	4	4	0
Karnali	Kalikot	Mahawai Rural Municipality	4.3	4	5	5	5	4	3.0	3	2	5	4	3
Karnali	Kalikot	Naraharinath Rural Municipality	3.5	4	4	3	4	2	3.5	4	1	4	3	0
Karnali	Kalikot	Pachaljharana Rural Municipality	2.3	4	2	2	3	2	4.0	4	1	2	4	1
Karnali	Kalikot	Palata Rural Municipality	2.8	5	5	4	5	0	0.0	2	1	5	5	0
Karnali	Kalikot	Raskot Municipality	4.0	1	1	1	1	1	3.0	1	1	1	1	1
Karnali	Kalikot	Sanni Tribeni Rural Municipality	3.3	3	3	3	3	3	4.0	3	1	3	3	1
Karnali	Kalikot	Tilagufa Municipality	6.4	7	7	7	5	6	3.3	7	1	7	7	3
Karnali	Mugu	Chhayanath Rara Municipality	8.0	4	4	4	4	4	15.5	4	2	4	4	1
Karnali	Mugu	Khatyad Rural Municipality	5.0	7	7	7	6	5	3.0	7	1	7	7	1
Karnali	Mugu	Mugum Karmarong Rural	0.0	0	0	0	0	0	0.0	0	0	0	0	0
Karnali	Mugu	Soru Rural Municipality	6.8	5	5	5	2	4	3.0	4	1	4	5	1
Karnali	Humla	Adanchuli Rural Municipality	5.0	2	2	2	1	1	2.0	2	1	2	2	0
Karnali	Humla	Chankheli Rural Municipality	6.5	2	2	2	1	1	7.0	1	1	1	2	0
Karnali	Humla	Kharpunath Rural Municipality	5.0	4	4	4	4	3	11.3	3	1	4	4	2
Karnali	Humla	Namkha Rural Municipality	0.0	0	0	0	0	0	0.0	0	0	0	0	0
Karnali	Humla	Sarkegad Rural Municipality	5.0	2	2	2	1	1	10.0	1	0	1	2	0
Karnali	Humla	Simkot Rural Municipality	9.0	6	6	6	4	6	7.2	6	5	5	6	2
Karnali	Humla	Tanjakot Rural Municipality	4.7	3	3	3	2	2	13.0	3	1	0	3	1
Sudurpaschim	Bajura	Badimalika Municipality	4.0	6	6	5	6	5	12.2	6	4	5	6	2
Sudurpaschim	Bajura	Budhiganga Municipality	4.4	5	5	4	4	5	7.0	5	2	4	5	2
Sudurpaschim	Bajura	Budhinanda Municipality	3.3	4	2	2	4	4	6.3	4	2	4	4	2
Sudurpaschim	Bajura	Khaptad Chhededaha Rural	3.8	4	4	3	3	4	4.0	4	4	4	4	3
Sudurpaschim	Bajura	Gaumul Rural Municipality	2.8	4	4	4	4	4	6.8	4	4	4	4	2
Sudurpaschim	Bajura	Himali Rural Municipality	4.0	5	5	4	0	3	4.3	4	2	5	6	1
Sudurpaschim	Bajura	Jagannath Rural Municipality	0.0	0	0	0	0	0	0.0	0	0	0	0	0
Sudurpaschim	Bajura	Swami Kartik Khapar Rural	4.7	3	2	3	1	3	6.3	3	2	2	3	2
Sudurpaschim	Bajura	Triveni Municipality	4.8	4	4	4	3	2	4.5	4	0	4	4	1
Sudurpaschim	Bajhang	Bithadchir Rural Municipality	4.0	2	2	2	2	2	2.5	1	1	2	2	0
Sudurpaschim	Bajhang	Bungal Municipality	4.3	10	10	9	6	9	5.3	11	7	7	11	2
Sudurpaschim	Bajhang	Chabispathivera Rural Municipality	6.5	3	3	2	2	2	11.5	2	1	3	3	0
Sudurpaschim	Bajhang	Durgathali Rural Municipality	5.0	4	3	4	2	2	4.0	2	2	3	4	0
Sudurpaschim	Bajhang	Jaya Prithvi Municipality	5.5	2	2	2	1	2	2.5	2	1	2	2	0
Sudurpaschim	Bajhang	Saipal Rural Municipality	2.0	1	1	1	1	0	0.0	1	0	1	1	0

Annex 8.3: Infrastructure and governance details in all 1-10 public schools

Province	District	Local Level	Average buildings	SIP Update	Social Audit	Financial Audit	Electricity	Computer	Average Computers	Water	Library	Child Club	Toilet	Internet
Sudurpaschim	Bajhang	Kedarseu Rural Municipality	5.0	4	4	3	1	4	12.5	2	2	2	4	1
Sudurpaschim	Bajhang	Khaptadchhanna Rural Municipality	4.3	4	3	3	3	4	4.5	2	0	4	4	2
Sudurpaschim	Bajhang	Masta Rural Municipality	5.0	4	4	3	2	4	9.5	4	1	3	4	0
Sudurpaschim	Bajhang	Surma Rural Municipality	2.0	1	1	1	0	0	0.0	1	0	1	1	0
Sudurpaschim	Bajhang	Talkot Rural Municipality	4.0	1	1	1	0	1	9.0	1	0	1	1	0
Sudurpaschim	Bajhang	Thalara Rural Municipality	6.8	6	6	6	6	5	12.6	6	3	6	6	4
Sudurpaschim	Achham	Bannigadi Jayagadh Rural	6.7	3	3	3	1	3	9.3	2	3	2	3	1
Sudurpaschim	Achham	Chaurpati Rural Municipality	8.0	2	2	3	1	2	5.5	2	2	3	3	1
Sudurpaschim	Achham	Dhakari Rural Municipality	5.3	4	4	4	4	4	10.8	4	3	4	4	3
Sudurpaschim	Achham	Kamalbazar Municipality	5.3	7	7	7	6	6	7.8	6	3	5	7	2
Sudurpaschim	Achham	Mangalsen Municipality	6.0	6	7	7	4	5	8.2	7	4	7	7	3
Sudurpaschim	Achham	Mellekh Rural Municipality	15.0	5	5	5	2	4	9.3	5	4	4	5	2
Sudurpaschim	Achham	Panchadewal Binayak Municipality	5.8	6	6	6	2	5	2.6	6	3	3	6	2
Sudurpaschim	Achham	Ramaroshan Rural Municipality	4.3	3	3	3	2	3	4.0	3	2	3	3	1
Sudurpaschim	Achham	Sanfebagar Municipality	6.3	6	6	6	5	7	3.3	6	4	6	7	4
Sudurpaschim	Achham	Turmakhad Rural Municipality	5.7	9	9	9	5	8	5.4	7	4	8	9	2
Sudurpaschim	Doti	Adharsha Rural Municipality	6.3	7	8	6	4	7	9.4	6	1	7	8	1
Sudurpaschim	Doti	Badikedar Rural Municipality	5.3	6	6	6	3	6	9.5	6	3	5	6	1
Sudurpaschim	Doti	Bogtan Fudsil Rural Municipality	4.0	8	8	8	6	6	4.8	8	3	7	8	2
Sudurpaschim	Doti	Dipayal Silgadi Municipality	5.3	4	4	4	3	3	9.7	3	2	4	4	0
Sudurpaschim	Doti	Jorayal Rural Municipality	5.8	6	6	6	3	6	7.7	6	4	6	6	0
Sudurpaschim	Doti	K I Singh Rural Municipality	5.3	4	4	4	2	3	12.3	3	1	3	4	2
Sudurpaschim	Doti	Purbichauki Rural Municipality	5.8	5	5	4	1	5	5.6	4	3	3	5	2
Sudurpaschim	Doti	Sayal Rural Municipality	5.0	6	6	6	6	4	6.0	6	3	6	6	2
Sudurpaschim	Doti	Shikhar Municipality	5.0	5	5	5	5	5	7.0	4	2	4	5	1
Sudurpaschim	Kailali	Bardagoriya Rural Municipality	7.0	2	2	2	2	2	6.0	2	1	2	2	2
Sudurpaschim	Kailali	Bhajani Municipality	6.0	7	7	7	6	7	9.3	7	7	5	7	4
Sudurpaschim	Kailali	Chure Rural Municipality	5.5	5	6	2	6	6	10.3	6	3	6	6	0
Sudurpaschim	Kailali	Dhangadhi Sub Metropolitan City	7.4	12	12	11	10	12	13.5	12	11	11	12	3
Sudurpaschim	Kailali	Gauriganga Municipality	7.5	2	2	2	2	2	10.0	2	2	2	2	2
Sudurpaschim	Kailali	Ghodaghodi Municipality	6.6	9	9	9	6	10	6.1	10	8	7	10	4
Sudurpaschim	Kailali	Godawari Municipality	6.2	8	9	9	7	8	6.6	9	3	7	9	3
Sudurpaschim	Kailali	Janaki Rural Municipality	7.2	6	6	6	6	6	9.0	6	5	6	6	5
Sudurpaschim	Kailali	Joshipur Rural Municipality	6.6	4	4	4	5	5	9.4	5	4	3	5	3
Sudurpaschim	Kailali	Kailari Rural Municipality	6.7	3	3	3	3	3	8.7	3	2	3	3	1
Sudurpaschim	Kailali	Lamkichuha Municipality	7.4	12	13	11	14	12	12.3	14	12	12	14	10
Sudurpaschim	Kailali	Mohanyal Rural Municipality	4.8	5	5	5	3	3	7.7	5	3	1	5	0
Sudurpaschim	Kailali	Tikapur Municipality	6.7	7	7	7	6	7	16.3	7	7	7	7	5
Sudurpaschim	Kanchanpur	Bedkot Municipality	6.3	7	6	7	5	6	12.2	7	6	5	7	6
Sudurpaschim	Kanchanpur	Belauri Municipality	5.6	8	8	8	5	8	8.5	8	4	7	8	5

Annex 8.3: Infrastructure and governance details in all 1-10 public schools

Province	District	Local Level	Average buildings	SIP Update	Social Audit	Financial Audit	Electricity	Computer	Average Computers	Water	Library	Child Club	Toilet	Internet
Sudurpaschim	Kanchanpur	Beldandi Rural Municipality	7.0	4	4	2	4	4	17.5	4	4	4	4	4
Sudurpaschim	Kanchanpur	Bheemdatt Municipality	6.9	7	9	9	8	9	8.2	10	6	4	10	6
Sudurpaschim	Kanchanpur	Krishnapur Municipality	7.0	3	4	3	3	4	13.8	4	3	2	4	4
Sudurpaschim	Kanchanpur	Laljhandi Rural Municipality	7.0	4	4	3	3	2	13.0	4	1	3	4	2
Sudurpaschim	Kanchanpur	Mahakali Municipality	5.3	2	2	2	3	3	5.7	3	1	1	3	0
Sudurpaschim	Kanchanpur	Punarbas Municipality	5.5	6	6	6	6	6	13.5	6	3	6	6	3
Sudurpaschim	Kanchanpur	Shuklaphanta Municipality	7.3	6	6	5	5	6	7.3	7	4	3	7	2
Sudurpaschim	Dadeldhura	Ajayameru Rural Municipality	6.0	3	3	3	3	3	7.7	3	1	3	3	1
Sudurpaschim	Dadeldhura	Aalital Rural Municipality	5.3	7	7	7	6	7	9.3	7	3	6	7	2
Sudurpaschim	Dadeldhura	Amargadhi Municipality	4.0	1	1	1	1	1	9.0	1	1	1	1	1
Sudurpaschim	Dadeldhura	Bhageshwar Rural Municipality	5.8	5	5	5	4	4	7.3	5	4	4	5	2
Sudurpaschim	Dadeldhura	Ganayapdhura Rural Municipality	8.5	2	2	2	2	2	11.5	2	2	2	2	2
Sudurpaschim	Dadeldhura	Nawadurga Rural Municipality	6.0	3	3	3	3	3	9.3	3	2	3	3	2
Sudurpaschim	Dadeldhura	Parashuram Municipality	6.1	10	10	10	7	9	7.3	9	9	8	10	6
Sudurpaschim	Baitadi	Dasharathchanda Municipality	7.6	6	7	6	6	8	10.3	3	3	6	8	5
Sudurpaschim	Baitadi	Dilasaini Rural Municipality	5.0	4	5	5	5	5	7.8	6	0	4	6	1
Sudurpaschim	Baitadi	Dogadakedar Rural Municipality	4.3	3	2	2	3	3	4.3	2	2	2	3	1
Sudurpaschim	Baitadi	Melauli Rural Municipality	6.0	4	5	3	5	5	9.6	3	5	5	5	3
Sudurpaschim	Baitadi	Pancheshwar Rural Municipality	4.8	4	5	4	5	5	6.8	5	2	3	5	3
Sudurpaschim	Baitadi	Patan Municipality	6.4	5	5	5	6	6	7.8	6	2	3	6	2
Sudurpaschim	Baitadi	Purchaudi Municipality	3.8	10	10	10	9	5	10.4	8	2	9	8	3
Sudurpaschim	Baitadi	Shivanath Rural Municipality	14.6	5	4	5	3	3	5.7	4	2	4	4	2
Sudurpaschim	Baitadi	Sigas Rural Municipality	3.6	10	11	11	10	11	5.8	11	6	9	11	7
Sudurpaschim	Baitadi	Surnaya Rural Municipality	6.6	6	6	5	5	7	7.9	6	2	4	6	2
Sudurpaschim	Darchula	Apihimal Rural Municipality	4.0	3	3	3	2	2	7.5	3	1	3	3	1
Sudurpaschim	Darchula	Byas Rural Municipality	5.7	3	3	3	3	3	4.7	3	1	3	3	1
Sudurpaschim	Darchula	Duhun Rural Municipality	4.3	3	3	3	2	3	17.0	3	2	2	3	1
Sudurpaschim	Darchula	Lekam Rural Municipality	5.5	6	6	6	3	5	10.6	6	4	5	6	4
Sudurpaschim	Darchula	Mahakali Municipality	4.5	6	6	6	4	6	10.2	6	6	4	6	1
Sudurpaschim	Darchula	Malikarjun Rural Municipality	4.4	5	5	5	5	5	14.4	3	3	5	5	2
Sudurpaschim	Darchula	Marma Rural Municipality	4.5	4	4	4	3	4	12.5	4	3	4	4	1
Sudurpaschim	Darchula	Naugad Rural Municipality	4.5	4	4	4	2	4	8.8	3	0	3	4	2
Sudurpaschim	Darchula	Shailyashikhar Municipality	4.8	5	5	5	2	5	5.0	5	0	4	5	0
Province 1	Taplejung		4.1	32	32	28	26	32	9.4	28	19	28	34	9
Province 1	Panchthar		0.0	0	0	0	0	0	0.0	0	0	0	0	0
Province 1	Ilam		6.5	55	53	52	50	53	13.4	55	46	50	57	41
Province 1	Jhapa		6.2	41	45	41	50	51	15.3	52	29	46	52	42
Province 1	Morang		6.1	57	62	56	67	71	17.2	75	47	65	77	58
Province 1	Sunsari		7.2	49	42	50	50	53	15.0	56	38	51	56	41
Province 1	Dhankuta		6.4	35	35	33	33	37	12.6	34	27	36	37	27

Annex 8.3: Infrastructure and governance details in all 1-10 public schools

Province	District	Local Level	Average buildings	SIP Update	Social Audit	Financial Audit	Electricity	Computer	Average Computers	Water	Library	Child Club	Toilet	Internet
Province 1	Terhathum		6.5	13	14	14	12	16	7.4	16	10	15	16	6
Province 1	Sankhuwasabha		5.6	39	41	39	38	40	12.5	36	27	40	41	23
Province 1	Bhojpur		5.9	32	31	31	26	31	10.6	30	27	24	33	25
Province 1	Solukhumbu		8.0	17	17	17	17	18	13.0	19	14	16	17	8
Province 1	Okhaldhunga		4.6	30	29	29	32	31	8.1	27	16	31	35	14
Province 1	Khotang		6.1	50	53	51	46	51	13.6	46	40	44	53	31
Province 1	Udayapur		6.7	62	63	59	49	61	12.1	62	50	60	64	40
Madhesh	Saptari		7.2	28	20	22	24	23	8.5	28	13	24	29	20
Madhesh	Siraha		8.6	27	20	22	30	21	4.7	38	14	29	38	6
Madhesh	Dhanusha		8.1	10	9	12	29	24	11.1	27	11	25	29	14
Madhesh	Mahottari		0.0	0	0	0	0	0	0.0	0	0	0	0	0
Madhesh	Sarlahi		7.3	13	13	15	25	19	14.8	29	11	18	28	11
Madhesh	Rautahat		5.6	9	9	13	26	23	7.5	26	7	26	28	12
Madhesh	Bara		6.1	21	10	23	35	33	14.9	41	17	33	41	24
Madhesh	Parsa		5.5	13	9	13	22	15	10.2	23	9	20	21	11
Bagmati	Sindhuli		4.6	49	51	47	33	43	11.2	51	33	34	53	23
Bagmati	Ramechhap		4.6	42	42	39	39	41	12.0	39	26	40	40	22
Bagmati	Dolakha		4.1	29	31	29	33	34	10.5	32	14	30	34	10
Bagmati	Sindhupalchok		4.6	67	66	61	66	65	12.0	65	37	62	67	38
Bagmati	Kavrepalanchok		4.6	65	64	60	69	65	21.0	67	59	69	70	31
Bagmati	Lalitpur		4.4	24	25	26	25	27	13.3	26	23	26	27	21
Bagmati	Bhaktapur		3.3	20	24	22	24	26	18.4	26	23	24	26	21
Bagmati	Kathmandu		4.1	51	49	58	74	78	14.2	76	65	66	79	62
Bagmati	Nuwakot		4.1	50	55	54	55	60	10.4	57	44	46	60	46
Bagmati	Rasuwa		3.1	7	7	7	7	8	15.3	8	6	7	8	3
Bagmati	Dhading		4.5	62	63	53	63	68	14.5	62	68	67	69	42
Bagmati	Makwanpur		6.3	46	51	46	43	51	19.9	51	43	44	53	30
Bagmati	Chitwan		5.3	48	48	48	40	46	16.6	46	41	47	47	37
Gandaki	Gorkha		5.4	55	56	50	51	61	17.2	56	42	51	61	39
Gandaki	Lamjung		5.8	42	42	39	44	46	10.7	46	45	39	47	33
Gandaki	Tanahu		5.6	55	57	57	59	55	11.7	57	48	57	60	38
Gandaki	Syangja		5.4	42	47	45	49	54	13.0	54	47	54	55	41
Gandaki	Kaski		0.0	0	0	0	0	0	0.0	0	0	0	0	0
Gandaki	Manang		2.5	2	2	2	2	1	12.0	1	1	2	1	0
Gandaki	Mustang		6.2	4	4	4	3	4	21.3	4	3	2	4	2
Gandaki	Myagdi		5.1	38	37	38	36	38	13.8	37	36	37	39	27
Gandaki	Parbat		5.2	30	32	31	32	34	15.4	36	33	29	34	26
Gandaki	Baglung		4.5	47	47	45	45	49	15.8	45	42	40	49	31
Gandaki	Nawalpur		6.0	31	34	32	29	31	13.0	40	35	34	38	23
Karnali	Rukum Paschim		4.9	45	46	44	28	40	10.3	43	25	35	47	24

Annex 8.3: Infrastructure and governance details in all 1-10 public schools

Province	District	Local Level	Average buildings	SIP Update	Social Audit	Financial Audit	Electricity	Computer	Average Computers	Water	Library	Child Club	Toilet	Internet
Karnali	Salyan		5.4	48	49	43	37	45	11.4	44	29	40	48	32
Karnali	Surkhet		0.0	0	0	0	0	0	0.0	0	0	0	0	0
Karnali	Dailekh		5.3	49	48	48	32	39	10.3	41	24	39	47	23
Karnali	Jajarkot		4.4	39	40	37	27	26	7.0	29	8	32	39	14
Karnali	Dolpa		6.1	8	8	8	6	7	9.1	8	6	8	8	4
Karnali	Jumla		6.2	24	22	20	20	20	10.3	24	10	23	25	10
Karnali	Kalikot		4.0	34	33	30	32	21	3.7	29	9	33	34	9
Karnali	Mugu		6.6	16	16	16	12	13	7.2	15	4	15	16	3
Karnali	Humla		5.9	19	19	19	13	14	8.4	16	9	13	19	5
Lumbini	Gulmi		4.4	40	40	35	44	48	10.7	49	40	41	50	25
Lumbini	Palpa		6.1	41	42	41	39	41	10.9	38	39	41	42	25
Lumbini	Nawalparasi		7.3	22	23	19	19	20	10.5	23	22	21	23	17
Lumbini	Rupandehi		6.2	59	67	64	65	70	12.6	75	60	64	75	46
Lumbini	Kapilbastu		6.8	33	30	32	33	33	7.6	38	14	31	39	19
Lumbini	Arghakhanchi		4.9	33	33	31	33	32	8.3	32	18	33	36	19
Lumbini	Pyuthan		6.5	48	48	48	38	47	11.0	45	48	44	48	27
Lumbini	Rolpa		5.0	55	54	54	47	40	12.4	52	28	48	54	21
Lumbini	Rukum Purba		5.0	13	14	11	10	10	12.2	13	4	8	13	4
Lumbini	Dang		0.0	0	0	0	0	0	0.0	0	0	0	0	0
Lumbini	Banke		7.2	43	40	41	40	47	9.4	49	33	38	49	27
Lumbini	Bardiya		6.7	36	37	36	36	36	11.5	38	34	37	38	22
Sudurpaschim	Bajura		3.9	35	32	29	25	30	6.4	34	20	32	36	15
Sudurpaschim	Bajhang		4.5	42	40	37	26	35	7.4	35	18	35	43	9
Sudurpaschim	Achham		6.8	51	52	53	32	47	6.6	48	32	45	54	21
Sudurpaschim	Doti		5.3	51	52	49	33	45	8.0	46	22	45	52	11
Sudurpaschim	Kailali		6.6	82	85	78	76	83	9.6	88	68	72	88	42
Sudurpaschim	Kanchanpur		6.4	47	49	45	42	48	11.1	53	32	35	53	32
Sudurpaschim	Dadeldhura		6.0	31	31	31	26	29	8.8	30	22	27	31	16
Sudurpaschim	Baitadi		6.3	57	60	56	57	58	7.6	54	26	49	62	29
Sudurpaschim	Darchula		4.7	39	39	39	26	37	10.1	36	20	33	39	13
Province 1			6.1	**512**	**517**	**500**	**496**	**545**	13.2	**536**	**390**	**506**	**572**	**365**
Madhesh			6.8	**121**	**90**	**120**	**191**	**158**	10.9	**212**	**82**	**175**	**214**	**98**
Bagmati			4.5	**560**	**576**	**550**	**571**	**612**	15.1	**606**	**482**	**562**	**633**	**386**
Gandaki			5.3	**346**	**358**	**343**	**350**	**373**	14	**376**	**332**	**345**	**388**	**260**
Lumbini			5.9	**423**	**428**	**412**	**404**	**424**	11.2	**452**	**340**	**406**	**467**	**252**
Karnali			5.2	**282**	**281**	**265**	**207**	**225**	9.2	**249**	**124**	**238**	**283**	**124**
Sudurpaschim			5.8	**435**	**440**	**417**	**343**	**412**	8.6	**424**	**260**	**373**	**458**	**188**
Nepal			**5.6**	**2679**	**2690**	**2607**	**2562**	**2749**	**12.3**	**2855**	**2010**	**2605**	**3015**	**1673**

Annex 8.4: Infrastructure and governance details in all 1-12 public schools

Province	District	Local Level	Average buildings	SIP Update	Social Audit	Financial Audit	Electricity	Computer	Average Computers	Water	Library	Child Club	Toilet	Internet
Province 1	Taplejung	Aathrai Tribeni Rural Municipality	5.7	2	2	2	2	3	14.7	3	3	2	3	3
Province 1	Taplejung	Maiwakhola Rural Municipality	6.3	3	3	3	1	3	22.3	3	3	3	3	2
Province 1	Taplejung	Meringden Rural Municipality	7.0	2	2	1	1	2	11.5	2	2	2	2	2
Province 1	Taplejung	Mikwakhola Rural Municipality	3.5	1	1	1	2	2	24.0	2	2	2	2	0
Province 1	Taplejung	Phaktanglung Rural Municipality	4.0	2	2	2	2	2	9.0	2	2	2	2	0
Province 1	Taplejung	Phungling Municipality	7.0	4	5	5	3	5	26.0	5	4	5	5	1
Province 1	Taplejung	Sidingba Rural Municipality	6.5	2	2	2	1	2	7.0	2	1	1	2	1
Province 1	Taplejung	Sirijangha Rural Municipality	5.6	5	5	5	4	5	21.8	5	5	4	5	4
Province 1	Taplejung	Pathivara Yangwarak Rural Municipality	5.3	2	2	2	4	4	9.5	4	3	3	4	0
Province 1	Panchthar	Phalelung Rural Municipality	0.0	0	0	0	0	0	0.0	0	0	0	0	0
Province 1	Panchthar	Falgunanda Rural Municipality	0.0	0	0	0	0	0	0.0	0	0	0	0	0
Province 1	Panchthar	Hilihang Rural Municipality	0.0	0	0	0	0	0	0.0	0	0	0	0	0
Province 1	Panchthar	Kummayak Rural Municipality	0.0	0	0	0	0	0	0.0	0	0	0	0	0
Province 1	Panchthar	Miklajung Rural Municipality	0.0	0	0	0	0	0	0.0	0	0	0	0	0
Province 1	Panchthar	Phidim Municipality	0.0	0	0	0	0	0	0.0	0	0	0	0	0
Province 1	Panchthar	Tumbewa Rural Municipality	0.0	0	0	0	0	0	0.0	0	0	0	0	0
Province 1	Panchthar	Yangwarak Rural Municipality	0.0	0	0	0	0	0	0.0	0	0	0	0	0
Province 1	Ilam	Chulachuli Rural Municipality	12.0	1	1	1	1	1	26.0	1	1	1	1	1
Province 1	Ilam	Deumai Municipality	9.2	6	6	6	5	5	31.4	6	6	5	6	4
Province 1	Ilam	Phakphokthum Rural Municipality	10.7	4	4	3	3	4	19.0	3	4	3	4	3
Province 1	Ilam	Ilam Municipality	10.4	4	4	4	6	6	18.2	6	6	6	6	6
Province 1	Ilam	Mai Municipality	10.8	4	4	4	4	4	23.8	4	4	3	4	4
Province 1	Ilam	Maijogmai Rural Municipality	7.0	0	1	1	1	1	44.0	1	1	1	1	1
Province 1	Ilam	Mangsebung Rural Municipality	0.0	1	1	1	1	1	26.0	1	1	0	1	1
Province 1	Ilam	Rong Rural Municipality	8.3	3	3	3	3	3	23.7	3	3	3	3	3
Province 1	Ilam	Sandakpur Rural Municipality	10.0	1	1	1	1	1	12.0	1	1	1	1	1
Province 1	Ilam	Suryodaya Municipality	9.4	8	8	8	7	8	19.4	8	8	7	8	8
Province 1	Jhapa	Arjundhara Municipality	8.3	3	4	3	4	4	27.8	4	4	3	4	4
Province 1	Jhapa	Barhadashi Rural Municipality	8.0	3	3	3	3	3	27.3	3	3	3	3	3
Province 1	Jhapa	Bhadrapur Municipality	5.5	3	3	3	2	5	27.6	5	3	2	5	4
Province 1	Jhapa	Birtamod Municipality	6.6	5	5	5	8	8	28.0	8	7	7	8	8
Province 1	Jhapa	Buddhashanti Rural Municipality	8.2	5	5	5	4	5	18.6	5	5	5	5	5
Province 1	Jhapa	Damak Municipality	8.0	4	3	3	4	5	38.2	5	4	5	5	3
Province 1	Jhapa	Gauradhaha Municipality	8.5	6	5	5	5	5	29.6	6	6	3	6	5
Province 1	Jhapa	Gauriganj Rural Municipality	7.0	3	3	3	4	4	11.5	4	4	3	4	4
Province 1	Jhapa	Haldibari Rural Municipality	8.7	3	3	2	3	3	63.3	3	3	3	3	3
Province 1	Jhapa	Jhapa Rural Municipality	8.0	0	2	1	1	2	23.5	2	2	2	2	2
Province 1	Jhapa	Kachankawal Rural Municipality	5.7	4	4	4	3	4	22.3	4	3	3	4	3
Province 1	Jhapa	Kamal Rural Municipality	8.6	4	4	4	7	6	21.5	7	6	6	7	4
Province 1	Jhapa	Kanakai Municipality	6.3	2	3	2	3	3	24.0	3	3	3	3	3
Province 1	Jhapa	Mechinagar Municipality	9.6	8	9	8	8	9	25.7	9	9	9	9	9
Province 1	Jhapa	Shivasatakshi Municipility	8.4	9	9	9	10	10	17.6	10	9	8	10	8
Province 1	Morang	Belbari Municipality	5.9	7	8	6	7	7	21.4	7	8	7	7	7
Province 1	Morang	Biratnagar Metropolitan City	5.5	9	10	9	11	10	34.2	11	9	8	11	10

Annex 8.4: Infrastructure and governance details in all 1-12 public schools

Province	District	Local Level	Average buildings	SIP Update	Social Audit	Financial Audit	Electricity	Computer	Average Computers	Water	Library	Child Club	Toilet	Internet
Province 1	Morang	Budhiganga Rural Municipality	6.3	4	4	3	4	4	44.5	4	4	3	4	3
Province 1	Morang	Dhanapalthan Rural Municipality	4.0	0	0	0	4	1	7.0	2	2	4	3	2
Province 1	Morang	Gramthan Rural Municipality	8.3	3	3	3	1	2	26.5	3	2	2	2	2
Province 1	Morang	Jahada Rural Municipality	6.5	1	1	1	2	2	4.5	2	1	2	2	0
Province 1	Morang	Kanepokhari Rural Municipality	11.0	1	3	1	3	3	9.0	3	3	3	3	3
Province 1	Morang	Katahari Rural Municipality	8.0	1	1	1	1	1	15.0	1	1	1	1	1
Province 1	Morang	Kerabari Rural Municipality	5.6	4	5	4	5	5	20.8	5	5	5	5	4
Province 1	Morang	Letang Municipality	6.0	5	5	5	5	5	26.8	5	5	5	5	4
Province 1	Morang	Miklajung Rural Municipality	8.6	5	5	5	3	5	19.2	5	3	5	5	4
Province 1	Morang	Pathari Shanishchare Municipality	7.2	6	6	5	6	6	18.8	6	6	5	5	5
Province 1	Morang	Rangeli Municipality	7.0	3	1	3	3	4	11.3	4	3	4	4	4
Province 1	Morang	Ratuwamai Municipality	7.4	4	4	4	4	5	28.6	5	4	4	5	4
Province 1	Morang	Sundarharaicha Municipality	6.7	4	5	5	6	6	25.5	6	5	4	6	6
Province 1	Morang	Sunwarshi Municipality	5.8	4	2	3	4	4	11.5	4	3	2	4	2
Province 1	Morang	Uralabari Municipality	7.0	4	5	4	6	6	24.2	6	5	6	6	6
Province 1	Sunsari	Barahkshetra Municipality	8.6	8	8	8	8	8	29.6	8	8	7	8	8
Province 1	Sunsari	Barju Rural Municipality	7.5	2	2	1	2	2	24.0	2	2	2	2	2
Province 1	Sunsari	Bhokraha Narsing Rural Municipality	6.0	1	1	1	0	1	17.0	1	1	1	1	1
Province 1	Sunsari	Dewanganj Rural Municipality	15.5	1	1	1	2	2	35.0	2	2	1	2	2
Province 1	Sunsari	Dharan Sub Metropolitan City	7.5	12	13	14	14	15	22.6	15	14	14	15	15
Province 1	Sunsari	Duhabi Municipality	6.0	1	1	1	1	1	62.0	1	1	1	1	1
Province 1	Sunsari	Gadhi Rural Municipality	7.0	1	0	1	1	1	3.0	1	1	1	1	1
Province 1	Sunsari	Harinagar Rural Municipality	11.5	2	2	2	2	2	36.5	2	2	2	2	2
Province 1	Sunsari	Inaruwa Municipality	10.3	2	1	2	3	3	35.3	3	2	2	3	3
Province 1	Sunsari	Itahari Sub Metropolitan City	7.0	8	7	6	7	8	36.3	8	8	8	8	8
Province 1	Sunsari	Koshi Rural Municipality	8.0	0	0	0	1	1	3.0	1	0	1	1	1
Province 1	Sunsari	Ramdhuni Municipality	9.0	4	4	4	4	4	24.5	4	4	4	4	4
Province 1	Dhankuta	Chaubise Rural Municipality	8.5	5	4	5	6	6	30.5	6	6	6	6	6
Province 1	Dhankuta	Chhathar Jorpati Rural Municipality	9.0	2	2	2	2	2	10.5	2	2	2	2	1
Province 1	Dhankuta	Dhankuta Municipality	7.6	6	6	5	8	8	18.3	8	7	7	8	7
Province 1	Dhankuta	Shahidbhumi Rural Municipality	8.4	5	5	5	5	5	16.6	5	3	5	5	4
Province 1	Dhankuta	Mahalaxmi Municipality	7.7	8	9	9	9	9	19.2	9	9	9	9	9
Province 1	Dhankuta	Pakhribas Municipality	9.0	4	4	4	3	4	23.3	4	4	4	4	3
Province 1	Dhankuta	Sangurigadhi Rural Municipality	9.7	3	3	3	3	3	17.3	3	3	3	3	3
Province 1	Terhathum	Aathrai Rural Municipality	8.1	8	8	8	8	9	10.3	9	9	7	9	8
Province 1	Terhathum	Chhathar Rural Municipality	12.7	3	3	3	3	3	24.0	3	3	3	3	3
Province 1	Terhathum	Laligurans Municipality	7.6	5	5	5	5	5	15.0	5	5	5	5	4
Province 1	Terhathum	Menchhayayem Rural Municipality	7.0	2	2	2	3	3	10.7	3	3	3	3	2
Province 1	Terhathum	Myanglung Municipality	7.0	3	3	3	3	3	14.3	3	3	3	3	3
Province 1	Terhathum	Phedap Rural Municipality	9.7	5	5	5	5	6	14.3	6	5	5	6	4
Province 1	Sankhuwasabha	Bhotkhola Rural Municipality	5.0	1	1	1	1	1	18.0	1	1	1	1	0
Province 1	Sankhuwasabha	Chainpur Municipality	5.7	3	3	3	3	3	27.0	3	3	3	3	3

Annex 8.4: Infrastructure and governance details in all 1-12 public schools

Province	District	Local Level	Average buildings	SIP Update	Social Audit	Financial Audit	Electricity	Computer	Average Computers	Water	Library	Child Club	Toilet	Internet
Province 1	Sankhuwasabha	Chichila Rural Municipality	0.0	0	0	0	0	0	0.0	0	0	0	0	0
Province 1	Sankhuwasabha	Dharmadevi Municipality	8.0	3	3	3	3	3	15.0	3	3	3	3	3
Province 1	Sankhuwasabha	Khandbari Municipality	9.0	6	7	7	6	8	24.6	8	8	8	8	7
Province 1	Sankhuwasabha	Madi Municipality	7.0	2	2	2	2	2	14.5	2	2	2	2	1
Province 1	Sankhuwasabha	Makalu Rural Municipality	4.5	2	2	2	2	2	22.5	2	2	2	2	1
Province 1	Sankhuwasabha	Panchakhapan Municipality	7.0	2	3	2	2	2	19.5	2	2	2	2	1
Province 1	Sankhuwasabha	Sabhapokhari Rural Municipality	5.5	1	2	2	2	2	31.0	2	2	1	2	1
Province 1	Sankhuwasabha	Silichong Rural Municipality	9.0	1	1	1	1	1	20.0	1	1	0	1	0
Province 1	Bhojpur	Aamchowk Rural Municipality	7.0	2	2	2	2	2	29.0	2	1	1	2	1
Province 1	Bhojpur	Arun Rural Municipality	8.2	6	6	6	6	6	21.3	6	6	6	6	4
Province 1	Bhojpur	Bhojpur Municipality	8.5	4	4	4	4	4	20.5	4	4	3	4	3
Province 1	Bhojpur	Hatuwagadhi Rural Municipality	20.0	1	1	1	1	1	58.0	1	1	1	1	1
Province 1	Bhojpur	Pauwadungma Rural Municipality	8.7	3	3	3	3	3	37.7	3	3	2	3	3
Province 1	Bhojpur	Ramprasad Rai Rural Municipality	8.0	3	3	3	3	3	26.3	3	2	2	3	2
Province 1	Bhojpur	Salpasilichho Rural Municipality	8.5	2	2	2	2	2	17.5	2	2	1	2	2
Province 1	Bhojpur	Shadananda Municipality	6.8	5	5	5	5	5	19.6	5	5	5	5	4
Province 1	Bhojpur	Temkemaiyung Rural Municipality	7.3	4	5	5	5	6	12.3	6	5	3	6	4
Province 1	Solukhumbu	Thulung Dudhkoshi Rural Municipality	12.4	7	8	8	7	8	19.3	8	8	8	8	6
Province 1	Solukhumbu	Mapya Dudhkoshi Rural Municipality	8.0	2	2	1	1	2	27.5	2	2	1	2	0
Province 1	Solukhumbu	Khumbupasanglahm Rural Municipality	6.0	1	1	1	2	2	30.5	2	2	2	2	2
Province 1	Solukhumbu	Likhupike Rural Municipality	10.0	1	1	1	1	1	32.0	1	1	1	1	1
Province 1	Solukhumbu	Mahakulung Rural Municipality	11.7	3	3	3	2	3	13.3	3	3	2	3	2
Province 1	Solukhumbu	Nechasalyan Rural Municipality	7.8	4	5	5	3	5	24.6	4	4	4	5	4
Province 1	Solukhumbu	Solududhakunda Municipality	12.6	4	4	4	6	5	21.8	5	5	5	5	3
Province 1	Solukhumbu	Sotang Rural Municipality	9.0	1	1	1	1	1	25.0	1	1	1	1	1
Province 1	Okhaldhunga	Champadevi Rural Municipality	5.3	4	4	3	4	4	17.8	4	3	3	4	3
Province 1	Okhaldhunga	Chisankhugadhi Rural Municipality	8.3	2	2	2	2	3	7.7	3	3	2	3	2
Province 1	Okhaldhunga	Khijidemba Rural Municipality	5.5	2	3	3	3	3	13.0	2	2	2	2	1
Province 1	Okhaldhunga	Likhu Rural Municipality	5.0	2	3	2	3	3	14.7	3	2	3	3	3
Province 1	Okhaldhunga	Manebhanjyang Rural Municipality	8.2	5	5	5	3	5	14.2	4	4	4	5	1
Province 1	Okhaldhunga	Molung Rural Municipality	6.0	5	6	5	6	6	19.2	6	6	5	6	3
Province 1	Okhaldhunga	Siddhicharan Municipality	4.8	5	5	5	4	5	13.6	5	5	4	5	4
Province 1	Okhaldhunga	Sunkoshi Rural Municipality	8.0	3	2	3	5	5	24.0	5	3	5	5	2
Province 1	Khotang	Aiselukharka Rural Municipality	9.3	3	3	3	3	3	21.0	3	3	3	3	2
Province 1	Khotang	Barahapokhari Rural Municipality	7.5	2	2	2	2	2	10.0	2	2	2	2	0
Province 1	Khotang	Diprung Chuichumma Rural Municipality	8.4	5	5	5	5	5	5.2	4	4	5	5	0

Annex 8.4: Infrastructure and governance details in all 1-12 public schools

Province	District	Local Level	Average buildings	SIP Update	Social Audit	Financial Audit	Electricity	Computer	Average Computers	Water	Library	Child Club	Toilet	Internet
Province 1	Khotang	Halesi Tuwachung Municipality	7.0	8	7	8	8	8	17.8	4	7	8	8	5
Province 1	Khotang	Jantedhunga Rural Municipality	5.0	1	1	1	0	0	0.0	0	1	0	1	0
Province 1	Khotang	Kepilasagadhi Rural Municipality	20.0	1	1	1	0	1	10.0	1	1	1	1	1
Province 1	Khotang	Khotehang Rural Municipality	7.7	3	3	2	3	3	16.7	3	3	3	3	1
Province 1	Khotang	Rawa Besi Rural Municipality	7.3	3	3	3	1	3	20.3	3	3	2	3	2
Province 1	Khotang	Diktel Rupakot Majhuwagadhi Municipality	7.3	7	7	6	5	7	11.1	7	7	6	7	7
Province 1	Khotang	Sakela Rural Municipality	12.5	2	2	2	3	3	20.0	2	2	3	2	2
Province 1	Udayapur	Belaka Municipality	8.6	8	8	8	6	7	12.7	7	7	5	8	4
Province 1	Udayapur	Chaudandigadhi Municipality	9.6	9	9	9	9	9	20.9	9	7	8	9	9
Province 1	Udayapur	Katari Municipality	9.2	6	6	6	4	5	18.4	6	6	6	6	4
Province 1	Udayapur	Rautamai Rural Municipality	10.0	3	4	3	3	4	18.5	4	3	3	4	2
Province 1	Udayapur	Limchungbung Rural Municipality	8.0	3	3	3	1	3	23.0	3	2	2	3	3
Province 1	Udayapur	Tapli Rural Municipality	7.3	3	3	3	0	3	7.0	3	3	3	3	3
Province 1	Udayapur	Triyuga Municipality	12.4	11	11	11	11	12	19.9	12	12	12	12	10
Province 1	Udayapur	Udayapurgadhi Rural Municipality	7.3	4	4	4	1	4	18.0	4	4	3	4	1
Madhesh	Saptari	Agnisair Krishnasawaran Rural Municipality	9.8	4	3	4	4	4	19.3	4	2	4	4	2
Madhesh	Saptari	Rajgadh Rural Municipality	0.0	0	0	0	0	0	0.0	0	0	0	0	0
Madhesh	Saptari	Bishnupur Rural Municipality	0.0	0	0	0	0	0	0.0	0	0	0	0	0
Madhesh	Saptari	Bodebarsaien Municipality	11.5	2	2	2	2	2	41.0	2	2	2	2	2
Madhesh	Saptari	Chhinnamasta Rural Municipality	12.0	1	1	1	0	0	0.0	1	1	0	0	0
Madhesh	Saptari	Dakneshwori Municipality	7.0	0	0	0	1	1	5.0	1	1	1	1	1
Madhesh	Saptari	Hanumannagar Kankalini Municipality	6.0	1	0	1	0	1	1.0	1	1	0	1	1
Madhesh	Saptari	Kanchanroop Municipality	7.3	4	3	3	4	4	15.8	4	3	4	4	2
Madhesh	Saptari	Khadak Municipality	7.8	3	1	3	3	3	17.3	4	2	4	4	2
Madhesh	Saptari	Mahadeva Rural Municipality	12.5	2	1	1	2	2	26.0	2	2	2	2	2
Madhesh	Saptari	Rajbiraj Municipality	6.0	1	0	0	1	1	39.0	1	1	0	1	1
Madhesh	Saptari	Rupani Rural Municipality	7.0	1	1	1	1	1	17.0	1	0	1	1	1
Madhesh	Saptari	Saptakoshi Municipality	8.0	1	2	1	2	2	37.5	2	2	1	2	2
Madhesh	Saptari	Shambhunath Municipality	11.5	2	2	2	2	2	36.0	2	2	2	2	2
Madhesh	Saptari	Surunga Municipality	8.3	4	4	3	4	4	19.0	4	3	3	4	3
Madhesh	Saptari	Tilathi Koiladi Rural Municipality	11.0	1	1	1	2	1	6.0	1	1	0	1	2
Madhesh	Saptari	Tirahut Rural Municipality	0.0	1	0	0	0	0	0.0	0	1	1	1	0
Madhesh	Saptari	Balan Bihul Rural Municipality	0.0	0	0	0	2	2	16.0	2	0	0	2	2
Madhesh	Siraha	Arnama Rural Municipality	8.0	1	1	1	1	1	27.0	1	1	1	1	1
Madhesh	Siraha	Aurahi Rural Municipality	6.0	1	1	1	1	0	0.0	1	0	1	1	0
Madhesh	Siraha	Bariyarpatti Rural Municipality	12.5	1	1	2	2	1	1.0	2	2	1	2	0
Madhesh	Siraha	Bhagawanpur Rural Municipality	21.0	1	0	1	1	1	4.0	2	0	2	2	0
Madhesh	Siraha	Bishnupur Rural Municipality	5.5	1	1	1	2	0	0.0	2	0	1	2	0
Madhesh	Siraha	Dhangadhimai Municipality	7.0	1	1	1	4	2	1.5	2	3	4	3	1
Madhesh	Siraha	Golbazar Municipality	14.0	2	2	2	3	3	8.7	4	3	3	4	3
Madhesh	Siraha	Kalyanpur Municipality	11.0	1	1	1	1	1	42.0	1	1	1	1	1
Madhesh	Siraha	Karjanha Municipality	10.0	2	2	2	2	2	10.5	2	2	2	2	1
Madhesh	Siraha	Lahan Municipality	12.2	5	3	4	6	5	10.4	6	5	5	6	3

Annex 8.4: Infrastructure and governance details in all 1-12 public schools

Province	District	Local Level	Average buildings	SIP Update	Social Audit	Financial Audit	Electricity	Computer	Average Computers	Water	Library	Child Club	Toilet	Internet
Madhesh	Siraha	Laxmipur Patari Rural Municipality	9.7	3	3	3	2	3	25.3	3	1	1	3	3
Madhesh	Siraha	Mirchaiya Municipality	4.5	0	0	0	2	2	19.0	2	2	2	2	1
Madhesh	Siraha	Naraha Rural Municipality	43.0	1	0	0	0	1	48.0	1	1	0	1	1
Madhesh	Siraha	Navarajpur Rural Municipality	11.0	1	1	1	1	1	24.0	1	1	1	1	1
Madhesh	Siraha	Sakhuwanankarkatti Rural Municipality	6.7	2	1	2	3	3	27.3	3	3	3	3	3
Madhesh	Siraha	Siraha Municipality	11.0	4	2	2	5	4	9.0	5	4	4	5	1
Madhesh	Siraha	Sukhipur Municipality	10.0	3	1	4	3	3	18.3	4	4	4	4	3
Madhesh	Dhanusha	Aurahi Rural Municipality	5.0	1	1	1	2	1	10.0	1	2	2	1	1
Madhesh	Dhanusha	Bateswor Rural Municipality	0.0	0	0	0	0	0	0.0	0	0	0	0	0
Madhesh	Dhanusha	Bideha Municipality	14.0	1	1	0	1	1	6.0	1	1	0	1	0
Madhesh	Dhanusha	Kshireshwornath Municipality	31.0	0	0	0	1	1	12.0	1	1	1	1	1
Madhesh	Dhanusha	Dhanauji Rural Municipality	23.0	0	0	0	1	1	27.0	1	1	1	1	1
Madhesh	Dhanusha	Dhanusadham Municipality	7.7	3	2	1	3	3	25.7	3	3	3	3	3
Madhesh	Dhanusha	Ganeshman Charnath Municipality	5.0	1	1	1	1	1	25.0	1	1	1	1	1
Madhesh	Dhanusha	Hanspur Municipality	5.0	0	0	1	0	1	24.0	1	0	1	1	1
Madhesh	Dhanusha	Janaknandini Rural Municipality	0.0	0	0	0	0	0	0.0	0	0	0	0	0
Madhesh	Dhanusha	Janakpurdham Sub Metropolitan City	6.3	0	0	0	3	1	5.0	3	4	1	3	3
Madhesh	Dhanusha	Kamala Municipality	10.5	0	1	1	0	1	30.0	2	0	0	1	1
Madhesh	Dhanusha	Laxminiya Rural Municipality	3.0	0	1	1	1	1	39.0	1	1	1	1	1
Madhesh	Dhanusha	Mithila Bihari Rural Municipality	7.0	0	0	0	2	2	21.0	2	2	2	2	2
Madhesh	Dhanusha	Mithila Municipality	6.3	3	3	3	3	3	21.3	3	3	3	3	2
Madhesh	Dhanusha	Mukhiyapatti Musaharniya Rural Municipality	13.0	1	1	1	1	1	27.0	1	1	1	1	1
Madhesh	Dhanusha	Nagarain Municipality	7.5	2	0	1	2	2	11.0	2	2	2	2	2
Madhesh	Dhanusha	Sabaila Municipality	23.0	1	1	1	2	2	9.5	2	1	0	2	2
Madhesh	Dhanusha	Sahidnagar Municipality	6.5	1	2	1	2	2	14.0	2	2	1	2	2
Madhesh	Mahottari	Aurahi Municipality	0.0	0	0	0	0	0	0.0	0	0	0	0	0
Madhesh	Mahottari	Balwa Municipality	0.0	0	0	0	0	0	0.0	0	0	0	0	0
Madhesh	Mahottari	Bardibas Municipality	0.0	0	0	0	0	0	0.0	0	0	0	0	0
Madhesh	Mahottari	Bhangaha Municipality	0.0	0	0	0	0	0	0.0	0	0	0	0	0
Madhesh	Mahottari	Ekdara Rural Municipality	0.0	0	0	0	0	0	0.0	0	0	0	0	0
Madhesh	Mahottari	Gaushala Municipality	0.0	0	0	0	0	0	0.0	0	0	0	0	0
Madhesh	Mahottari	Jaleswor Municipality	0.0	0	0	0	0	0	0.0	0	0	0	0	0
Madhesh	Mahottari	Loharpatti Municipality	0.0	0	0	0	0	0	0.0	0	0	0	0	0
Madhesh	Mahottari	Mahottari Rural Municipality	0.0	0	0	0	0	0	0.0	0	0	0	0	0
Madhesh	Mahottari	Manara Sisawa Municipality	0.0	0	0	0	0	0	0.0	0	0	0	0	0
Madhesh	Mahottari	Matihani Municipality	0.0	0	0	0	0	0	0.0	0	0	0	0	0
Madhesh	Mahottari	Pipra Rural Municipality	0.0	0	0	0	0	0	0.0	0	0	0	0	0
Madhesh	Mahottari	Ramgopalpur Municipality	0.0	0	0	0	0	0	0.0	0	0	0	0	0
Madhesh	Mahottari	Samsi Rural Municipality	0.0	0	0	0	0	0	0.0	0	0	0	0	0
Madhesh	Mahottari	Sonama Rural Municipality	0.0	0	0	0	0	0	0.0	0	0	0	0	0
Madhesh	Sarlahi	Bagmati Municipality	7.7	3	3	3	3	3	24.3	3	3	2	3	3
Madhesh	Sarlahi	Balara Municipality	0.0	0	0	0	0	0	0.0	0	0	0	0	0
Madhesh	Sarlahi	Barahathawa Municipality	5.8	2	2	2	3	4	36.5	4	2	3	4	3

Annex 8.4: Infrastructure and governance details in all 1-12 public schools

Province	District	Local Level	Average buildings	SIP Update	Social Audit	Financial Audit	Electricity	Computer	Average Computers	Water	Library	Child Club	Toilet	Internet
Madhesh	Sarlahi	Basbariya Rural Municipality	0.0	0	0	0	0	0	0.0	0	0	0	0	0
Madhesh	Sarlahi	Bishnu Rural Municipality	11.0	0	0	0	2	2	17.0	2	0	2	2	2
Madhesh	Sarlahi	Brahmapuri Rural Municipality	26.0	0	0	0	0	1	24.0	1	1	1	1	1
Madhesh	Sarlahi	Chakraghatta Rural Municipality	0.0	0	0	0	0	0	0.0	0	0	0	0	0
Madhesh	Sarlahi	Chandranagar Rural Municipality	0.0	0	0	0	0	0	0.0	0	0	0	0	0
Madhesh	Sarlahi	Dhankaul Rural Municipality	0.0	0	0	0	0	0	0.0	0	0	0	0	0
Madhesh	Sarlahi	Godaita Municipality	4.0	0	0	0	0	1	5.0	1	0	0	1	0
Madhesh	Sarlahi	Haripur Municipality	7.5	4	3	4	4	4	6.0	4	3	4	4	4
Madhesh	Sarlahi	Haripurwa Municipality	7.0	1	1	1	1	1	6.0	1	0	1	1	0
Madhesh	Sarlahi	Harion Municipality	7.5	2	2	1	2	2	38.5	2	2	2	2	2
Madhesh	Sarlahi	Ishworpur Municipality	8.8	4	4	2	3	4	36.8	3	3	2	4	3
Madhesh	Sarlahi	Kabilasi Municipality	15.0	2	2	2	3	3	29.0	3	3	1	3	3
Madhesh	Sarlahi	Kaudena Rural Municipality	18.0	0	0	1	1	2	34.0	2	2	2	2	2
Madhesh	Sarlahi	Lalbandi Municipality	6.4	5	4	5	6	7	31.4	6	7	7	7	4
Madhesh	Sarlahi	Malangwa Municipality	8.3	1	1	1	3	3	21.3	3	2	3	3	3
Madhesh	Sarlahi	Parsa Rural Municipality	9.0	1	0	1	2	1	26.0	1	1	2	1	1
Madhesh	Sarlahi	Ramnagar Rural Municipality	0.0	0	0	0	0	0	0.0	0	0	0	0	0
Madhesh	Rautahat	Baudhimai Municipality	0.0	0	0	0	1	0	0.0	0	0	1	0	0
Madhesh	Rautahat	Brindaban Municipality	4.7	1	0	1	3	3	28.3	2	2	3	3	3
Madhesh	Rautahat	Chandrapur Municipality	7.8	5	3	5	6	6	24.5	5	6	5	6	5
Madhesh	Rautahat	Debahi Gonahi Municipality	0.0	0	0	0	0	0	0.0	0	0	0	0	0
Madhesh	Rautahat	Durga Bhagawati Rural Municipality	5.0	0	0	0	1	1	24.0	1	1	1	1	1
Madhesh	Rautahat	Gadhimai Municipality	7.5	0	1	0	3	3	8.7	3	3	2	3	1
Madhesh	Rautahat	Garuda Municipality	5.2	2	4	2	5	5	23.4	5	4	2	5	5
Madhesh	Rautahat	Gaur Municipality	5.0	1	1	1	1	1	118.0	1	1	1	1	1
Madhesh	Rautahat	Gujara Municipality	6.7	2	2	1	3	3	18.7	2	2	3	3	2
Madhesh	Rautahat	Ishanath Municipality	12.0	0	0	0	2	3	18.0	1	1	1	2	2
Madhesh	Rautahat	Katahariya Municipality	5.5	0	0	0	2	2	32.0	2	2	1	2	2
Madhesh	Rautahat	Madav Narayan Municipality	11.0	0	0	0	2	1	2.0	1	1	0	2	1
Madhesh	Rautahat	Maulapur Municipality	3.0	0	0	0	1	2	33.0	2	1	1	2	0
Madhesh	Rautahat	Paroha Municipality	3.0	2	2	1	1	2	38.5	2	1	2	2	1
Madhesh	Rautahat	Phatuwa Bijayapur Municipality	7.5	0	0	0	2	2	24.0	2	2	2	2	1
Madhesh	Rautahat	Rajdevi Municipality	12.0	3	2	2	3	2	20.0	3	2	3	3	2
Madhesh	Rautahat	Rajpur Municipality	7.0	1	1	1	1	1	5.0	1	0	1	1	1
Madhesh	Rautahat	Yamunamai Rural Municipality	5.5	1	1	1	3	3	27.0	3	2	2	3	3
Madhesh	Bara	Aadarsha Kotwal Rural Municipality	7.0	1	0	1	1	1	7.0	1	1	1	1	1
Madhesh	Bara	Baragadi Rural Municipality	0.0	0	0	0	0	0	0.0	0	0	0	0	0
Madhesh	Bara	Bishrampur Rural Municipality	0.0	0	0	0	0	0	0.0	0	0	0	0	0
Madhesh	Bara	Devtal Rural Municipality	0.0	0	0	0	0	0	0.0	0	0	0	0	0
Madhesh	Bara	Jeetpursimara Sub Metropolitan City	5.6	9	8	7	9	10	22.3	10	7	7	10	7
Madhesh	Bara	Kalaiya Sub Metropolitan City	6.0	5	4	5	9	10	20.0	10	9	8	10	7
Madhesh	Bara	Karaiyamai Rural Municipality	4.0	1	1	1	2	2	15.0	2	2	1	2	1
Madhesh	Bara	Kolhabi Municipality	8.5	4	4	4	4	4	15.0	4	4	3	4	4
Madhesh	Bara	Mahagadhimai Municipality	6.0	1	0	1	2	2	10.5	2	1	1	2	1

Annex 8.4: Infrastructure and governance details in all 1-12 public schools

Province	District	Local Level	Average buildings	SIP Update	Social Audit	Financial Audit	Electricity	Computer	Average Computers	Water	Library	Child Club	Toilet	Internet
Madhesh	Bara	Nijgadh Municipality	6.0	4	4	5	6	6	28.5	6	5	6	6	4
Madhesh	Bara	Pachrauta Piparpati Municipality	5.0	0	0	0	1	1	37.0	1	1	0	1	1
Madhesh	Bara	Parwanipur Rural Municipality	5.0	1	1	1	2	2	7.0	2	2	1	2	0
Madhesh	Bara	Pheta Rural Municipality	5.0	1	1	1	0	2	17.0	2	0	1	2	1
Madhesh	Bara	Prasauni Rural Municipality	5.5	2	1	2	2	2	27.5	2	1	2	2	2
Madhesh	Bara	Simroungadh Municipality	5.0	0	0	0	1	1	2.0	1	0	1	1	0
Madhesh	Bara	Subarna Rural Municipality	8.0	0	0	1	2	2	34.5	2	1	2	2	2
Madhesh	Parsa	Bahudarmai Municipality	6.8	2	2	2	4	4	18.3	4	2	4	4	3
Madhesh	Parsa	Bindabasini Rural Municipality	0.0	0	0	0	0	0	0.0	0	0	0	0	0
Madhesh	Parsa	Birgunj Metropolitan City	4.3	6	5	6	8	7	15.6	8	7	6	8	5
Madhesh	Parsa	Chhipaharmai Rural Municipality	5.5	0	0	0	2	2	18.0	2	1	2	1	1
Madhesh	Parsa	Dhobini Rural Municipality	4.3	3	2	2	1	3	4.0	3	0	2	3	0
Madhesh	Parsa	Jaganathpur Rural Municipality	6.0	1	1	1	1	1	6.0	0	0	1	1	0
Madhesh	Parsa	Jira Bhawani Rural Municipality	5.0	0	1	1	1	1	19.0	1	0	1	1	0
Madhesh	Parsa	Kalikamai Rural Municipality	5.0	2	2	2	2	2	13.5	2	2	1	2	2
Madhesh	Parsa	Pakahamainpur Rural Municipality	32.0	0	0	0	1	1	5.0	1	1	1	1	0
Madhesh	Parsa	Parsagadi Municipality	6.3	2	2	2	3	3	9.0	1	2	2	3	2
Madhesh	Parsa	Paterwasugauli Rural Municipality	5.3	1	2	0	2	3	12.7	2	3	2	3	0
Madhesh	Parsa	Pokhariya Municipality	23.0	1	0	0	1	1	35.0	1	1	1	1	1
Madhesh	Parsa	Sakhuwa Prasauni Rural Municipality	7.0	2	1	1	2	2	10.0	2	1	2	2	1
Madhesh	Parsa	Thori Rural Municipality	7.8	5	4	4	4	5	16.0	5	4	4	5	5
Bagmati	Sindhuli	Dudhauli Municipality	8.1	8	9	8	7	8	19.8	9	9	5	8	6
Bagmati	Sindhuli	Ghanglekh Rural Municipality	7.0	2	2	2	1	3	8.3	3	3	2	3	1
Bagmati	Sindhuli	Golanjor Rural Municipality	5.5	5	5	5	2	6	22.2	6	5	5	6	3
Bagmati	Sindhuli	Hariharpurgadhi Rural Municipality	7.3	4	4	4	3	3	6.0	4	2	4	4	0
Bagmati	Sindhuli	Kamalamai Municipality	5.6	15	16	16	16	17	22.5	17	15	16	17	13
Bagmati	Sindhuli	Marin Rural Municipality	7.5	2	2	2	2	2	7.0	2	2	1	2	1
Bagmati	Sindhuli	Phikkal Rural Municipality	5.1	6	6	4	5	7	25.6	5	5	5	7	4
Bagmati	Sindhuli	Sunkoshi Rural Municipality	5.5	6	6	6	5	6	17.8	7	6	6	7	4
Bagmati	Sindhuli	Tinpatan Rural Municipality	5.3	12	12	12	8	12	6.5	11	7	10	12	8
Bagmati	Ramechhap	Doramba Rural Municipality	8.0	3	3	3	3	3	18.3	3	2	3	3	1
Bagmati	Ramechhap	Gokulganga Rural Municipality	5.0	5	5	5	4	5	23.2	5	5	4	5	3
Bagmati	Ramechhap	Khadadevi Rural Municipality	6.4	10	10	10	9	11	14.3	11	10	10	11	9
Bagmati	Ramechhap	Likhu Tamakosh Rural Municipality	4.7	6	6	6	6	7	13.9	7	3	7	7	2
Bagmati	Ramechhap	Manthali Municipality	7.3	7	7	7	7	7	19.7	7	7	7	7	6
Bagmati	Ramechhap	Ramechhap Municipality	8.5	5	5	5	6	6	23.7	6	5	6	6	5
Bagmati	Ramechhap	Sunapati Rural Municipality	5.0	7	7	7	8	8	30.6	8	8	8	8	4
Bagmati	Ramechhap	Umakunda Rural Municipality	5.7	3	3	3	3	3	16.3	3	3	3	3	3
Bagmati	Dolakha	Baiteshwor Rural Municipality	6.7	6	6	6	7	7	28.4	7	4	7	6	7
Bagmati	Dolakha	Bhimeshwor Municipality	6.2	6	6	5	6	6	21.8	6	6	6	6	5
Bagmati	Dolakha	Bigu Rural Municipality	6.0	2	3	3	1	3	9.7	2	2	3	2	1
Bagmati	Dolakha	Gaurishankar Rural Municipality	5.0	5	5	4	4	5	22.8	5	5	5	5	4
Bagmati	Dolakha	Jiri Municipality	7.7	3	3	3	2	3	19.0	3	3	3	3	2
Bagmati	Dolakha	Kalinchok Rural Municipality	5.8	4	3	2	3	5	15.8	5	3	5	5	1

Annex 8.4: Infrastructure and governance details in all 1-12 public schools

Province	District	Local Level	Average buildings	SIP Update	Social Audit	Financial Audit	Electricity	Computer	Average Computers	Water	Library	Child Club	Toilet	Internet
Bagmati	Dolakha	Melung Rural Municipality	4.8	6	5	5	6	6	15.5	6	5	5	6	3
Bagmati	Dolakha	Sailung Rural Municipality	7.7	1	2	1	3	3	20.3	3	3	3	3	2
Bagmati	Dolakha	Tamakoshi Rural Municipality	4.9	7	6	6	7	7	18.3	7	7	7	7	2
Bagmati	Sindhupalchok	Balefi Rural Municipality	4.5	3	4	4	3	4	13.3	3	3	4	4	3
Bagmati	Sindhupalchok	Barhabise Municipality	3.8	4	4	4	4	4	18.8	4	4	3	4	2
Bagmati	Sindhupalchok	Bhotekoshi Rural Municipality	5.0	2	2	2	2	2	24.5	2	2	2	2	2
Bagmati	Sindhupalchok	Chautara Sangachokgadhi Municipality	4.7	12	13	11	13	13	18.2	12	10	13	13	11
Bagmati	Sindhupalchok	Helambu Rural Municipality	5.0	3	3	3	2	2	19.5	3	1	3	3	3
Bagmati	Sindhupalchok	Indrawati Rural Municipality	5.8	6	6	6	5	6	22.2	6	5	5	6	5
Bagmati	Sindhupalchok	Jugal Rural Municipality	6.0	2	2	2	2	2	4.0	2	0	2	2	0
Bagmati	Sindhupalchok	Lisankhu Pakhar Rural Municipality	6.2	5	4	4	5	5	15.6	5	4	4	5	2
Bagmati	Sindhupalchok	Melamchi Municipality	5.4	8	10	9	10	10	20.2	10	10	8	10	9
Bagmati	Sindhupalchok	Panchpokhari Thangpal Rural Municipality	9.0	4	4	4	4	4	17.0	4	3	3	4	3
Bagmati	Sindhupalchok	Sunkoshi Rural Municipality	6.0	5	6	5	5	5	16.2	4	4	5	5	3
Bagmati	Sindhupalchok	Tripurasundari Rural Municipality	5.5	4	4	4	4	4	14.5	4	4	4	4	1
Bagmati	Kavrepalanchok	Banepa Municipality	3.6	5	5	5	5	7	28.4	7	7	5	7	7
Bagmati	Kavrepalanchok	Bethanchowk Rural Municipality	3.3	3	4	3	4	4	29.0	4	2	3	3	3
Bagmati	Kavrepalanchok	Bhumlu Rural Municipality	5.7	6	6	5	6	5	94.8	4	4	5	5	4
Bagmati	Kavrepalanchok	Chaurideurali Rural Municipality	7.0	5	5	4	6	4	34.3	4	4	5	4	3
Bagmati	Kavrepalanchok	Dhulikhel Municipality	5.2	4	5	5	4	5	31.0	5	4	4	5	4
Bagmati	Kavrepalanchok	Khanikhola Rural Municipality	5.0	1	1	1	1	1	30.0	1	1	1	1	0
Bagmati	Kavrepalanchok	Mahabharat Rural Municipality	6.5	4	4	4	3	4	25.5	3	4	3	4	2
Bagmati	Kavrepalanchok	Mandandeupur Municipality	4.4	7	6	6	7	7	25.6	6	6	6	7	4
Bagmati	Kavrepalanchok	Namobuddha Municipality	4.7	6	6	6	6	6	29.2	6	6	6	6	6
Bagmati	Kavrepalanchok	Panauti Municipality	4.0	6	5	4	6	6	26.5	6	6	4	7	6
Bagmati	Kavrepalanchok	Panchkhal Municipality	5.7	5	7	7	7	7	32.3	6	7	7	7	5
Bagmati	Kavrepalanchok	Roshi Rural Municipality	4.9	7	7	6	6	6	20.8	6	7	7	7	4
Bagmati	Kavrepalanchok	Temal Rural Municipality	6.4	5	5	5	5	5	34.0	5	5	5	5	2
Bagmati	Lalitpur	Bagmati Rural Municipality	5.6	7	7	7	7	7	18.0	7	7	7	7	3
Bagmati	Lalitpur	Godawari Municipality	5.5	11	10	11	11	11	20.7	11	11	10	11	11

Annex 8.4: Infrastructure and governance details in all 1-12 public schools

Province	District	Local Level	Average buildings	SIP Update	Social Audit	Financial Audit	Electricity	Computer	Average Computers	Water	Library	Child Club	Toilet	Internet
Bagmati	Lalitpur	Konjyosom Rural Municipality	4.3	3	3	3	3	3	17.3	3	3	3	3	3
Bagmati	Lalitpur	Lalitpur Sub Metropolitan City	4.4	14	14	13	15	15	33.4	15	16	16	15	13
Bagmati	Lalitpur	Mahalaxmi Municipality	4.9	7	7	5	6	7	32.4	7	7	7	7	6
Bagmati	Lalitpur	Mahankal Rural Municipality	8.7	3	3	3	3	3	20.3	3	3	3	3	3
Bagmati	Bhaktapur	Bhaktapur Municipality	5.8	4	4	3	4	5	45.0	5	5	4	5	5
Bagmati	Bhaktapur	Changunarayan Municipality	6.3	5	6	4	6	6	24.7	6	6	6	6	6
Bagmati	Bhaktapur	Madhyapur Thimi Municipality	4.3	3	3	3	4	4	34.0	4	4	4	4	4
Bagmati	Bhaktapur	Suryabinayak Municipality	3.2	4	4	5	5	5	19.6	5	5	4	5	3
Bagmati	Kathmandu	Budhanilkantha Municipality	4.8	2	2	1	5	4	31.3	4	5	5	4	4
Bagmati	Kathmandu	Chandragiri Municipality	4.5	7	8	5	7	8	35.9	8	7	7	8	8
Bagmati	Kathmandu	Dakshinkali Municipality	5.5	1	1	1	1	2	23.5	2	2	2	2	2
Bagmati	Kathmandu	Gokarneshwor Municipality	6.0	5	4	4	6	6	26.3	6	6	6	6	6
Bagmati	Kathmandu	Kageshwori Manahara Municipality	4.1	6	7	7	8	8	32.3	8	8	7	8	7
Bagmati	Kathmandu	Kathmandu Metropolitan City	3.3	21	23	26	36	36	24.6	34	35	26	36	32
Bagmati	Kathmandu	Kirtipur Municipality	5.7	3	3	3	3	3	52.0	2	3	3	3	3
Bagmati	Kathmandu	Nagarjun Municipality	3.0	4	4	4	3	3	25.0	4	4	4	3	4
Bagmati	Kathmandu	Shankharapur Municipality	6.3	4	3	4	3	4	23.3	4	4	4	4	3
Bagmati	Kathmandu	Tarakeshwor Municipality	4.7	8	6	8	10	11	25.6	10	11	10	11	11
Bagmati	Kathmandu	Tokha Municipality	4.3	3	2	3	4	4	43.0	4	4	4	4	4
Bagmati	Nuwakot	Belkotgadhi Municipality	6.0	9	9	9	12	12	11.0	12	11	10	11	12
Bagmati	Nuwakot	Bidur Municipality	7.1	5	7	5	5	8	19.9	8	6	7	7	9
Bagmati	Nuwakot	Dupcheshwar Rural Municipality	3.2	5	5	5	5	5	11.2	5	2	5	5	2
Bagmati	Nuwakot	Kakani Rural Municipality	5.4	5	5	5	4	5	30.2	5	5	4	5	5
Bagmati	Nuwakot	Kispang Rural Municipality	7.0	2	1	1	3	3	27.7	3	3	3	3	1
Bagmati	Nuwakot	Likhu Rural Municipality	4.0	3	3	3	3	3	28.0	3	3	2	3	3
Bagmati	Nuwakot	Myagang Rural Municipality	4.4	5	5	5	4	5	12.2	5	4	5	5	4
Bagmati	Nuwakot	Panchakanya Rural Municipality	3.7	1	2	1	2	3	15.3	3	3	1	3	3
Bagmati	Nuwakot	Shivapuri Rural Municipality	3.5	5	6	6	4	6	10.7	6	5	5	6	6
Bagmati	Nuwakot	Suryagadhi Rural Municipality	3.3	2	4	3	2	4	10.8	3	3	2	4	2
Bagmati	Nuwakot	Tadi Rural Municipality	4.3	3	3	3	1	3	8.3	3	3	1	2	1
Bagmati	Nuwakot	Tarkeshwar Rural Municipality	1.0	1	0	1	2	2	13.0	1	1	1	2	1
Bagmati	Rasuwa	Gosaikunda Rural Municipality	8.0	2	2	1	1	2	28.0	2	2	2	2	2
Bagmati	Rasuwa	Kalika Rural Municipality	5.8	4	4	4	3	4	35.5	4	4	4	4	3
Bagmati	Rasuwa	Naukunda Rural Municipality	2.5	1	1	1	2	2	19.5	2	1	2	2	0
Bagmati	Rasuwa	Aamachhodingmo Rural Municipality	6.0	0	0	0	1	1	9.0	0	1	1	1	0
Bagmati	Rasuwa	Uttargaya Rural Municipality	5.5	2	2	2	2	2	20.0	2	2	2	2	1
Bagmati	Dhading	Benighat Rorang Rural Municipality	8.6	4	4	5	5	5	34.4	5	5	4	5	5
Bagmati	Dhading	Dhunibesi Municipality	7.5	4	4	4	3	4	17.3	4	4	4	4	4
Bagmati	Dhading	Gajuri Rural Municipality	4.4	4	3	3	4	5	34.4	5	5	4	5	3
Bagmati	Dhading	Galchi Rural Municipality	4.0	2	2	2	3	3	14.3	3	2	3	3	1
Bagmati	Dhading	Gangjamuna Rural Municipality	4.0	1	2	2	4	4	11.5	3	3	3	4	2
Bagmati	Dhading	Jwalamukhi Rural Municipality	6.0	6	6	6	6	6	9.2	5	6	6	6	4
Bagmati	Dhading	Khaniyabash Rural Municipality	6.0	2	2	2	1	2	6.0	2	2	2	2	2
Bagmati	Dhading	Netrawati Dabjong Rural Municipality	7.0	4	4	4	4	4	28.0	4	4	3	4	4

Annex 8.4: Infrastructure and governance details in all 1-12 public schools

Province	District	Local Level	Average buildings	SIP Update	Social Audit	Financial Audit	Electricity	Computer	Average Computers	Water	Library	Child Club	Toilet	Internet
Bagmati	Dhading	Nilkantha Municipality	4.8	10	10	8	7	9	25.8	10	10	8	10	7
Bagmati	Dhading	Rubi Valley Rural Municipality	4.5	2	2	2	2	2	13.5	2	2	1	2	1
Bagmati	Dhading	Siddhalek Rural Municipality	5.2	5	4	4	4	5	23.0	3	4	5	5	5
Bagmati	Dhading	Thakre Rural Municipality	4.7	5	5	4	5	6	27.0	6	6	4	6	4
Bagmati	Dhading	Tripura sundari Rural Municipality	5.2	6	6	6	5	6	19.3	5	5	5	6	6
Bagmati	Makwanpur	Bagmati Rural Municipality	6.7	3	3	3	3	3	11.7	3	3	3	3	3
Bagmati	Makwanpur	Bakaiya Rural Municipality	8.0	2	2	2	2	2	20.0	2	2	2	2	2
Bagmati	Makwanpur	Bhimphedi Rural Municipality	5.0	2	2	2	2	2	16.0	1	2	1	2	1
Bagmati	Makwanpur	Hetauda Sub Metropolitan City	6.4	14	15	13	15	15	35.2	16	16	15	16	15
Bagmati	Makwanpur	Indrasarowar Rural Municipality	4.7	2	2	2	3	3	18.7	3	3	3	3	2
Bagmati	Makwanpur	Kailash Rural Municipality	8.0	1	1	1	1	1	35.0	1	1	1	1	1
Bagmati	Makwanpur	Makawanpurgadhi Rural Municipality	3.6	4	4	5	5	5	24.6	5	5	4	5	5
Bagmati	Makwanpur	Manahari Rural Municipality	7.7	3	3	2	3	3	28.3	3	2	2	3	2
Bagmati	Makwanpur	Raksirang Rural Municipality	9.0	1	1	1	0	1	10.0	1	1	1	1	0
Bagmati	Makwanpur	Thaha Municipality	5.4	4	5	4	5	5	18.0	5	6	5	5	5
Bagmati	Chitwan	Bharatpur Metropolitan City	6.8	32	32	31	32	32	28.9	32	32	29	32	30
Bagmati	Chitwan	Ichchhyakamana Rural Municipality	5.7	3	3	3	4	3	25.0	4	3	4	4	2
Bagmati	Chitwan	Kalika Municipality	6.0	4	4	4	3	4	29.0	4	4	4	4	3
Bagmati	Chitwan	Khairahani Municipality	8.0	4	4	3	4	4	25.0	4	4	4	4	4
Bagmati	Chitwan	Madi Municipality	6.0	3	2	2	4	4	32.3	4	3	3	3	4
Bagmati	Chitwan	Rapti Municipality	7.0	3	3	3	3	3	22.7	3	3	3	3	3
Bagmati	Chitwan	Ratnangar Municipality	6.7	6	6	6	4	6	20.5	6	6	2	6	6
Gandaki	Gorkha	Aarughat Rural Municipality	8.0	4	4	4	4	4	24.8	4	3	2	4	4
Gandaki	Gorkha	Ajirkot Rural Municipality	3.3	3	3	3	3	3	31.7	3	3	3	3	2
Gandaki	Gorkha	Bhimsen Thapa Rural Municipality	5.1	4	4	5	6	7	19.0	6	6	7	7	7
Gandaki	Gorkha	Chumanuwari Rural Municipality	0.0	0	0	0	0	0	0.0	0	0	0	0	0
Gandaki	Gorkha	Dharche Rural Municipality	0.0	0	0	0	0	0	0.0	0	0	0	0	0
Gandaki	Gorkha	Gandaki Rural Municipality	7.4	6	6	6	6	6	13.3	5	5	5	6	6
Gandaki	Gorkha	Gorkha Municipality	5.5	6	7	6	9	11	20.5	11	11	7	11	10
Gandaki	Gorkha	Palungtar Municipality	5.4	10	10	10	8	10	19.6	9	10	9	10	7
Gandaki	Gorkha	Sahid Lakhan Rural Municipality	3.8	1	1	1	4	5	10.6	4	4	2	5	2
Gandaki	Gorkha	Siranchowk Rural Municipality	5.6	7	7	7	8	8	20.6	8	7	7	8	5
Gandaki	Gorkha	Barpak Sulikot Rural Municipality	5.2	5	5	5	5	5	26.6	5	5	5	5	4
Gandaki	Lamjung	Besishahar Municipality	9.0	6	6	6	7	7	24.9	7	7	6	7	7
Gandaki	Lamjung	Dordi Rural Municipality	6.5	2	2	2	1	2	17.5	2	2	2	2	2
Gandaki	Lamjung	Dudhpokhari Rural Municipality	3.0	1	1	1	1	1	13.0	1	1	0	1	1
Gandaki	Lamjung	Kwholasothar Rural Municipality	6.5	2	2	2	1	2	15.0	2	2	1	2	2
Gandaki	Lamjung	Madhya Nepal Municipality	7.0	4	4	3	5	5	20.8	5	5	4	5	5
Gandaki	Lamjung	Marsyangdi Rural Municipality	6.5	2	2	2	2	2	17.0	2	2	2	2	2
Gandaki	Lamjung	Rainas Municipality	7.4	6	5	5	8	8	19.0	8	8	7	8	7
Gandaki	Lamjung	Sundarbazar Municipality	9.4	5	4	5	5	5	23.6	5	5	5	4	4
Gandaki	Tanahu	Aanbookhaireni Rural Municipality	6.5	2	2	2	2	2	48.0	2	2	2	2	2
Gandaki	Tanahu	Bandipur Rural Municipality	5.7	3	3	3	2	3	28.3	3	2	2	3	3
Gandaki	Tanahu	Bhanu Municipality	6.9	12	13	13	13	13	21.5	12	12	9	13	13

Annex 8.4: Infrastructure and governance details in all 1-12 public schools

Province	District	Local Level	Average buildings	SIP Update	Social Audit	Financial Audit	Electricity	Computer	Average Computers	Water	Library	Child Club	Toilet	Internet
Gandaki	Tanahu	Bhimad Municipality	8.0	6	6	6	6	6	18.8	6	6	6	6	6
Gandaki	Tanahu	Byas Municipality	5.7	15	15	15	12	15	29.8	15	15	13	14	14
Gandaki	Tanahu	Devghat Rural Municipality	5.8	4	4	4	4	4	9.8	4	4	4	4	2
Gandaki	Tanahu	Ghiring Rural Municipality	6.0	3	3	3	3	3	17.0	3	3	3	3	2
Gandaki	Tanahu	Myagde Rural Municipality	7.0	4	4	4	3	4	32.0	4	4	2	4	4
Gandaki	Tanahu	Rishing Rural Municipality	7.3	3	3	3	3	3	8.3	2	3	2	3	1
Gandaki	Tanahu	Shuklagandaki Municipality	7.2	9	9	9	9	9	28.9	9	9	8	9	9
Gandaki	Syangja	Aandhikhola Rural Municipality	7.3	6	6	6	5	6	34.3	6	6	5	6	5
Gandaki	Syangja	Arjunchaupari Rural Municipality	7.8	4	4	3	5	5	17.4	5	5	5	5	2
Gandaki	Syangja	Bhirkot Municipality	15.0	2	2	2	3	3	16.7	3	3	3	3	3
Gandaki	Syangja	Biruwa Rural Municipality	7.4	5	6	5	7	7	20.7	7	7	5	7	4
Gandaki	Syangja	Chapakot Municipality	6.8	5	5	5	4	5	21.2	5	5	5	5	5
Gandaki	Syangja	Galyang Municipality	6.1	10	10	9	10	12	17.2	12	11	12	12	10
Gandaki	Syangja	Harinas Rural Municipality	6.0	4	4	4	5	5	15.8	5	5	5	5	4
Gandaki	Syangja	Kaligandagi Rural Municipality	5.5	7	6	5	7	8	16.6	8	6	8	8	7
Gandaki	Syangja	Phedikhola Rural Municipality	7.2	6	6	6	4	6	31.5	5	6	6	6	5
Gandaki	Syangja	Putalibazar Municipality	5.9	9	9	9	9	10	15.5	10	10	8	10	9
Gandaki	Syangja	Waling Municipality	8.7	6	7	5	8	10	16.4	9	8	8	10	8
Gandaki	Kaski	Annapurna Rural Municipality	0.0	0	0	0	0	0	0.0	0	0	0	0	0
Gandaki	Kaski	Machhapuchchhre Rural Municipality	0.0	0	0	0	0	0	0.0	0	0	0	0	0
Gandaki	Kaski	Madi Rural Municipality	0.0	0	0	0	0	0	0.0	0	0	0	0	0
Gandaki	Kaski	Pokhara Metropolitan City	0.0	0	0	0	0	0	0.0	0	0	0	0	0
Gandaki	Kaski	Rupa Rural Municipality	0.0	0	0	0	0	0	0.0	0	0	0	0	0
Gandaki	Manang	Chame Rural Municipality	12.0	1	1	1	1	1	7.0	1	1	1	1	1
Gandaki	Manang	Narpa Bhumi Rural Municipality	0.0	0	0	0	0	0	0.0	0	0	0	0	0
Gandaki	Manang	Narso Rural Municipality	8.0	1	1	1	1	1	30.0	1	1	1	1	1
Gandaki	Manang	Manang Ngisyang Rural Municipality	0.0	0	0	0	0	0	0.0	0	0	0	0	0
Gandaki	Mustang	Lo Ghekar Damodarkunda Rural Municipality	0.0	0	0	0	0	0	0.0	0	0	0	0	0
Gandaki	Mustang	Gharapjhong Rural Municipality	6.0	1	1	1	1	1	15.0	1	1	1	1	1
Gandaki	Mustang	Lomanthang Rural Municipality	0.0	0	0	0	0	0	0.0	0	0	0	0	0
Gandaki	Mustang	Baragaun Muktikshetra Rural Municipality	0.0	0	0	0	0	0	0.0	0	0	0	0	0
Gandaki	Mustang	Thasang Rural Municipality	4.3	3	3	3	3	3	24.3	3	3	3	3	3
Gandaki	Myagdi	Annapurna Rural Municipality	6.8	6	6	6	6	6	25.5	6	6	6	6	5
Gandaki	Myagdi	Beni Municipality	6.2	9	9	9	9	9	23.4	9	9	8	9	9
Gandaki	Myagdi	Dhawalagiri Rural Municipality	6.0	1	1	1	0	1	39.0	1	1	1	1	1
Gandaki	Myagdi	Malika Rural Municipality	12.7	3	3	3	2	3	15.3	3	3	3	3	2
Gandaki	Myagdi	Mangala Rural Municipality	4.7	3	3	3	3	3	21.0	3	3	3	3	2
Gandaki	Myagdi	Raghuganga Rural Municipality	3.5	2	2	2	2	2	12.5	2	2	2	2	2
Gandaki	Parbat	Bihadi Rural Municipality	6.5	4	4	4	4	5	12.4	5	4	4	5	4
Gandaki	Parbat	Jaljala Rural Municipality	7.2	4	4	4	5	5	25.0	5	4	5	5	3
Gandaki	Parbat	Kushma Municipality	6.4	8	9	7	9	10	23.7	9	10	9	9	9
Gandaki	Parbat	Mahashila Rural Municipality	7.0	2	2	2	2	2	36.5	2	2	2	2	1
Gandaki	Parbat	Modi Rural Municipality	7.8	3	3	4	5	5	20.6	5	5	5	5	5

Annex 8.4: Infrastructure and governance details in all 1-12 public schools

Province	District	Local Level	Average buildings	SIP Update	Social Audit	Financial Audit	Electricity	Computer	Average Computers	Water	Library	Child Club	Toilet	Internet
Gandaki	Parbat	Painyu Rural Municipality	7.0	3	3	3	4	5	12.2	5	4	3	5	4
Gandaki	Parbat	Phalewas Municipality	7.1	6	7	6	7	7	26.1	8	8	7	8	7
Gandaki	Baglung	Badigad Rural Municipality	14.8	4	4	4	4	5	25.8	4	5	3	5	3
Gandaki	Baglung	Baglung Municipality	5.8	11	10	9	12	14	21.9	13	14	7	14	12
Gandaki	Baglung	Bareng Rural Municipality	7.2	6	6	6	6	6	27.5	6	6	6	6	5
Gandaki	Baglung	Dhorpatan Municipality	5.0	3	3	3	2	3	27.0	3	2	2	3	2
Gandaki	Baglung	Galkot Municipality	6.3	10	10	10	8	10	25.4	10	10	10	10	9
Gandaki	Baglung	Jaimuni Municipality	6.0	10	10	10	8	10	24.3	10	10	10	10	8
Gandaki	Baglung	Kanthekhola Rural Municipality	4.9	8	8	8	6	8	26.8	8	8	8	8	8
Gandaki	Baglung	Nisikhola Rural Municipality	4.5	4	4	4	4	4	32.5	4	4	4	4	4
Gandaki	Baglung	Taman Khola Rural Municipality	4.0	1	1	1	1	1	3.0	1	1	1	1	1
Gandaki	Baglung	Tara Khola Rural Municipality	4.3	3	3	3	3	3	32.7	3	3	2	3	3
Gandaki	Nawalpur	Binayi Tribeni Rural Municipality	6.6	3	4	4	5	5	22.0	5	5	5	5	3
Gandaki	Nawalpur	Bulingtar Rural Municipality	5.0	0	0	0	1	1	5.0	1	0	1	1	1
Gandaki	Nawalpur	Baudikali Rural Municipality	8.0	1	1	1	0	1	13.0	1	1	1	1	1
Gandaki	Nawalpur	Devchuli Municipality	6.7	6	6	6	6	7	28.0	5	6	5	7	5
Gandaki	Nawalpur	Gaidakot Municipality	8.8	3	3	3	4	4	39.8	4	3	4	4	4
Gandaki	Nawalpur	Hupsekot Rural Municipality	6.3	2	2	2	3	3	18.3	3	3	3	3	2
Gandaki	Nawalpur	Kawaswoti Municipality	11.1	8	9	10	9	11	22.2	11	10	11	11	10
Gandaki	Nawalpur	Madhyabindu Municipality	7.0	10	10	10	8	10	20.2	10	10	10	10	10
Lumbini	Gulmi	Chandrakot Rural Municipality	5.8	6	6	6	5	6	23.7	6	6	4	6	4
Lumbini	Gulmi	Chhatrakot Rural Municipality	6.8	2	2	2	2	4	11.5	4	3	1	4	4
Lumbini	Gulmi	Dhurkot Rural Municipality	7.4	5	5	4	6	7	16.3	7	6	6	7	6
Lumbini	Gulmi	Gulmidurbar Rural Municipality	4.8	5	6	6	6	6	11.8	6	6	6	6	6
Lumbini	Gulmi	Isma Rural Municipality	5.0	1	4	1	5	5	13.2	4	5	4	5	3
Lumbini	Gulmi	Kaligandaki Rural Municipality	5.2	6	6	5	6	6	12.2	6	5	4	6	5
Lumbini	Gulmi	Madane Rural Municipality	4.5	3	3	3	1	4	10.0	4	3	2	4	1
Lumbini	Gulmi	Malika Rural Municipality	4.8	6	5	5	6	6	20.2	6	6	4	6	4
Lumbini	Gulmi	Musikot Municipality	5.2	5	5	5	5	5	14.4	5	5	3	5	3
Lumbini	Gulmi	Resunga Municipality	5.5	3	4	4	4	4	32.0	4	4	4	4	4
Lumbini	Gulmi	Rurukshetra Rural Municipality	5.6	5	5	5	5	5	20.0	5	5	5	5	5
Lumbini	Gulmi	Satyawati Rural Municipality	3.9	5	6	5	6	7	17.9	7	7	4	7	4
Lumbini	Palpa	Bagnaskali Rural Municipality	6.3	4	5	5	6	6	13.3	6	6	6	6	5
Lumbini	Palpa	Mathagadhi Rural Municipality	7.8	6	6	6	6	6	12.7	6	6	6	6	3
Lumbini	Palpa	Nisdi Rural Municipality	6.4	8	8	8	8	8	13.4	8	7	7	8	7
Lumbini	Palpa	Purbakhola Rural Municipality	6.3	6	6	6	5	6	16.2	6	6	5	6	5
Lumbini	Palpa	Rainadevi Chhahara Rural Municipality	6.5	6	6	5	5	6	12.8	6	5	5	6	4
Lumbini	Palpa	Rambha Rural Municipality	6.6	5	5	4	5	5	15.6	5	5	4	5	5
Lumbini	Palpa	Rampur Municipality	8.6	6	6	8	9	9	20.6	9	9	8	9	8
Lumbini	Palpa	Ribdikot Rural Municipality	8.7	7	7	7	7	7	10.6	7	7	7	7	6
Lumbini	Palpa	Tansen Municipality	6.5	11	12	12	13	13	23.5	13	13	12	13	11
Lumbini	Palpa	Tinau Rural Municipality	7.3	6	6	6	6	6	14.0	5	5	6	6	3
Lumbini	Nawalparasi	Bardaghat Municipality	8.9	5	6	6	8	8	26.5	8	8	8	8	8
Lumbini	Nawalparasi	Palhinandan Rural Municipality	6.0	2	3	3	3	3	10.3	2	4	3	4	3

Annex 8.4: Infrastructure and governance details in all 1-12 public schools

Province	District	Local Level	Average buildings	SIP Update	Social Audit	Financial Audit	Electricity	Computer	Average Computers	Water	Library	Child Club	Toilet	Internet
Lumbini	Nawalparasi	Pratappur Rural Municipality	15.3	2	2	2	3	3	26.3	3	3	3	3	2
Lumbini	Nawalparasi	Ramgram Municipality	6.5	3	3	3	4	4	16.0	4	4	3	4	4
Lumbini	Nawalparasi	Sarawal Rural Municipality	8.8	3	4	4	3	4	30.0	4	4	4	4	4
Lumbini	Nawalparasi	Sunwal Municipality	6.6	7	8	8	8	8	24.6	8	8	8	8	8
Lumbini	Nawalparasi	Susta Rural Municipality	6.7	3	3	3	3	3	13.3	3	3	3	3	3
Lumbini	Rupandehi	Butwol Sub Metropolitan City	6.5	9	11	10	9	12	43.3	12	12	12	12	11
Lumbini	Rupandehi	Devdaha Municipality	7.0	9	9	8	9	9	22.3	9	9	9	9	9
Lumbini	Rupandehi	Gaidahawa Rural Municipality	8.2	4	5	5	4	5	12.8	5	4	5	5	4
Lumbini	Rupandehi	Kanchan Rural Municipality	8.3	1	3	3	4	4	24.5	4	4	4	4	3
Lumbini	Rupandehi	Kotahimai Rural Municipality	7.3	3	3	3	3	3	7.0	3	2	2	3	2
Lumbini	Rupandehi	Lumbini Sanskritik Municipality	6.8	3	4	4	5	5	29.0	5	5	4	5	4
Lumbini	Rupandehi	Marchawari Rural Municipality	11.2	4	4	4	4	5	9.6	5	5	4	5	4
Lumbini	Rupandehi	Mayadevi Rural Municipality	6.3	3	3	3	3	3	22.3	3	3	3	3	3
Lumbini	Rupandehi	Omsatiya Rural Municipality	5.7	3	3	3	2	3	10.7	3	1	3	3	3
Lumbini	Rupandehi	Rohini Rural Municipality	6.5	2	4	4	3	4	9.5	4	4	4	4	4
Lumbini	Rupandehi	Sainamaina Municipality	8.0	5	6	6	6	6	41.0	6	6	4	6	6
Lumbini	Rupandehi	Sammarimai Rural Municipality	4.5	2	2	2	2	1	12.0	2	0	2	2	0
Lumbini	Rupandehi	Siddharthanagar Municipality	6.2	5	5	5	5	5	26.2	5	5	5	5	5
Lumbini	Rupandehi	Siyari Rural Municipality	5.8	4	5	5	5	5	23.8	5	5	5	5	4
Lumbini	Rupandehi	Shuddhodhan Rural Municipality	10.3	4	4	4	3	4	30.8	4	4	4	4	4
Lumbini	Rupandehi	Tilottama Municipality	6.0	8	10	10	7	10	23.5	10	9	9	10	8
Lumbini	Kapilbastu	Banganga Municipality	7.4	8	8	6	6	9	13.3	8	9	8	9	9
Lumbini	Kapilbastu	Bijayanagar Rural Municipality	9.7	3	3	3	3	3	24.0	3	3	3	3	3
Lumbini	Kapilbastu	Buddhabhumi Municipality	6.7	7	6	6	7	7	32.9	7	7	6	7	6
Lumbini	Kapilbastu	Kapilvastu Municipality	9.4	2	2	2	5	4	13.3	5	5	3	4	4
Lumbini	Kapilbastu	Krishnanagar Municipality	7.0	3	3	3	3	3	4.7	3	3	2	3	2
Lumbini	Kapilbastu	Maharajgunj Municipality	9.0	2	2	2	2	2	8.5	2	2	2	2	1
Lumbini	Kapilbastu	Mayadevi Rural Municipality	6.5	1	0	0	2	3	7.0	2	1	2	2	1
Lumbini	Kapilbastu	Shivaraj Municipality	8.0	7	7	7	7	7	43.1	7	5	7	7	7
Lumbini	Kapilbastu	Suddhodhan Rural Municipality	14.0	3	3	2	2	3	12.7	3	3	2	3	2
Lumbini	Kapilbastu	Yashodhara Rural Municipality	6.0	1	2	2	1	2	21.5	2	2	2	1	0
Lumbini	Arghakhanchi	Bhumekasthan Municipality	5.2	4	6	4	4	6	10.3	6	5	4	6	6
Lumbini	Arghakhanchi	Chhatradev Rural Municipality	5.0	4	5	4	5	5	12.0	4	5	5	5	4
Lumbini	Arghakhanchi	Malarani Rural Municipality	5.7	6	6	6	6	7	20.6	7	7	6	7	7
Lumbini	Arghakhanchi	Panini Rural Municipality	6.1	7	7	7	8	8	11.5	8	8	8	8	7
Lumbini	Arghakhanchi	Sandhikharka Municipality	5.0	7	6	7	9	9	13.4	9	7	9	9	6
Lumbini	Arghakhanchi	Shitganga Municipality	5.7	3	3	3	3	3	23.7	3	2	3	3	3
Lumbini	Pyuthan	Airawati Rural Municipality	8.0	3	3	3	2	3	35.3	3	3	2	3	3
Lumbini	Pyuthan	Gaumukhi Rural Municipality	6.0	1	1	1	1	1	40.0	1	1	1	1	1
Lumbini	Pyuthan	Jhimruk Rural Municipality	7.0	3	3	3	3	3	22.0	3	3	3	3	2
Lumbini	Pyuthan	Mallarani Rural Municipality	8.5	2	2	2	2	2	23.0	2	2	2	2	1
Lumbini	Pyuthan	Mandavi Rural Municipality	8.3	3	3	3	2	3	36.0	2	3	3	3	3
Lumbini	Pyuthan	Naubahini Rural Municipality	9.0	1	1	1	1	1	20.0	1	1	1	1	0
Lumbini	Pyuthan	Pyuthan Municipality	11.7	3	3	3	2	3	50.7	3	3	3	3	3

Annex 8.4: Infrastructure and governance details in all 1-12 public schools

Province	District	Local Level	Average buildings	SIP Update	Social Audit	Financial Audit	Electricity	Computer	Average Computers	Water	Library	Child Club	Toilet	Internet
Lumbini	Pyuthan	Sarumarani Rural Municipality	11.0	2	2	2	2	2	22.5	2	2	2	2	1
Lumbini	Pyuthan	Sworgadwary Municipality	8.0	4	4	4	3	4	25.0	4	4	4	4	4
Lumbini	Rolpa	Paribartan Rural Municipality	4.3	3	3	3	3	3	8.7	3	3	2	3	2
Lumbini	Rolpa	Lungri Rural Municipality	5.5	4	4	4	3	3	11.7	4	2	4	4	2
Lumbini	Rolpa	Madi Rural Municipality	8.0	1	1	1	1	1	25.0	1	1	1	1	1
Lumbini	Rolpa	Rolpa Municipality	12.0	3	3	3	3	3	39.3	3	3	2	3	3
Lumbini	Rolpa	Runtigadi Rural Municipality	6.5	4	4	4	3	3	11.0	4	2	4	4	2
Lumbini	Rolpa	Gangadev Rural Municipality	6.5	4	4	4	1	4	33.5	4	4	3	4	3
Lumbini	Rolpa	Sunchhahari Rural Municipality	5.0	4	4	4	3	4	11.5	4	4	3	4	2
Lumbini	Rolpa	Sunil Smriti Rural Municipality	7.0	7	7	7	6	7	18.3	7	5	6	7	2
Lumbini	Rolpa	Thawang Rural Municipality	10.0	1	1	1	1	1	40.0	1	1	0	1	1
Lumbini	Rolpa	Tribeni Rural Municipality	8.5	2	2	2	2	2	9.5	2	2	2	2	0
Lumbini	Rukum Purba	Bhume Rural Municipality	6.0	3	3	3	2	3	22.7	3	2	2	3	3
Lumbini	Rukum Purba	Putha Uttarganga Rural Municipality	5.7	4	4	4	4	4	24.3	4	3	3	4	4
Lumbini	Rukum Purba	Sisne Rural Municipality	7.0	4	4	3	4	4	28.3	4	4	4	4	3
Lumbini	Dang	Babai Rural Municipality	0.0	0	0	0	0	0	0.0	0	0	0	0	0
Lumbini	Dang	Banglachuli Rural Municipality	0.0	0	0	0	0	0	0.0	0	0	0	0	0
Lumbini	Dang	Dangisharan Rural Municipality	0.0	0	0	0	0	0	0.0	0	0	0	0	0
Lumbini	Dang	Gadhawa Rural Municipality	0.0	0	0	0	0	0	0.0	0	0	0	0	0
Lumbini	Dang	Ghorahi Sub Metropolitan City	0.0	0	0	0	0	0	0.0	0	0	0	0	0
Lumbini	Dang	Lamahi Municipality	0.0	0	0	0	0	0	0.0	0	0	0	0	0
Lumbini	Dang	Rajpur Rural Municipality	0.0	0	0	0	0	0	0.0	0	0	0	0	0
Lumbini	Dang	Rapti Rural Municipality	0.0	0	0	0	0	0	0.0	0	0	0	0	0
Lumbini	Dang	Shantinagar Rural Municipality	0.0	0	0	0	0	0	0.0	0	0	0	0	0
Lumbini	Dang	Tulsipur Sub Metropolitan City	0.0	0	0	0	0	0	0.0	0	0	0	0	0
Lumbini	Banke	Baijanath Rural Municipality	13.3	4	4	4	3	4	10.5	4	3	3	4	3
Lumbini	Banke	Duduwa Rural Municipality	7.5	1	2	1	1	2	19.5	2	1	1	2	1
Lumbini	Banke	Janaki Rural Municipality	0.0	0	0	0	0	0	0.0	0	0	0	0	0
Lumbini	Banke	Khajura Rural Municipality	10.0	8	8	8	7	8	37.0	8	8	6	8	6
Lumbini	Banke	Kohalpur Municipality	13.1	6	7	7	4	7	31.0	7	7	7	7	6
Lumbini	Banke	Narainapur Rural Municipality	10.5	1	1	1	2	2	19.5	2	2	2	2	1
Lumbini	Banke	Nepalgunj Sub Metropolitan City	6.0	5	6	6	6	6	20.8	6	6	6	6	6
Lumbini	Banke	Rapti Sonari Rural Municipality	7.8	12	12	11	11	11	15.3	12	10	12	12	8
Lumbini	Bardiya	Badhaiyatal Rural Municipality	9.0	7	7	7	7	7	12.7	7	7	6	7	6
Lumbini	Bardiya	Bansgadhi Municipality	6.0	4	5	4	6	6	15.0	6	6	5	6	4
Lumbini	Bardiya	Barbardiya Municipality	9.1	8	8	8	7	8	17.9	8	8	7	8	7
Lumbini	Bardiya	Geruwa Rural Municipality	9.5	4	4	4	4	4	20.5	4	4	4	4	4
Lumbini	Bardiya	Gulariya Municipality	8.0	5	5	5	5	5	14.6	5	4	5	5	5
Lumbini	Bardiya	Madhuwan Municipality	12.2	5	5	4	5	5	23.6	5	5	5	5	4
Lumbini	Bardiya	Rajapur Municipality	7.5	5	5	4	5	6	16.5	6	5	6	6	4
Lumbini	Bardiya	Thakurbaba Municipality	10.8	4	5	4	5	5	31.0	5	5	5	5	4
Karnali	Rukum Paschim	Aathbiskot Municipality	7.0	2	1	1	1	2	21.5	1	2	1	2	1
Karnali	Rukum Paschim	Banphikot Rural Municipality	6.8	4	4	4	3	2	18.5	3	2	3	3	0
Karnali	Rukum Paschim	Chaurjahari Municipality	8.3	3	3	3	3	3	20.3	3	2	3	3	3

Annex 8.4: Infrastructure and governance details in all 1-12 public schools

Province	District	Local Level	Average buildings	SIP Update	Social Audit	Financial Audit	Electricity	Computer	Average Computers	Water	Library	Child Club	Toilet	Internet
Karnali	Rukum Paschim	Musikot Municipality	7.3	6	6	6	6	6	18.0	6	5	6	6	6
Karnali	Rukum Paschim	Sani Bheri Rural Municipality	5.0	3	3	3	3	3	8.0	3	2	2	3	2
Karnali	Rukum Paschim	Tribeni Rural Municipality	3.9	5	8	8	5	6	19.2	8	4	6	8	3
Karnali	Salyan	Bagchaur Municipality	10.7	3	3	3	3	3	28.7	2	3	3	3	3
Karnali	Salyan	Bangad Kupinde Municipality	7.7	3	2	1	2	3	14.3	3	2	2	3	3
Karnali	Salyan	Chhatreshwori Rural Municipality	11.0	1	2	2	2	2	18.5	2	2	2	2	1
Karnali	Salyan	Darma Rural Municipality	6.3	3	3	3	1	3	11.7	3	2	2	3	3
Karnali	Salyan	Siddha Kumakh Rural Municipality	9.5	2	2	2	2	2	13.0	2	2	1	2	2
Karnali	Salyan	Kalimati Rural Municipality	10.0	1	1	1	2	2	28.0	1	2	2	2	2
Karnali	Salyan	Kapurkot Rural Municipality	8.0	2	2	2	2	2	20.5	2	2	2	2	2
Karnali	Salyan	Kumakh Rural Municipality	9.0	1	1	1	0	1	30.0	1	1	0	1	1
Karnali	Salyan	Sharada Municipality	8.0	7	7	7	5	7	22.7	7	6	5	7	5
Karnali	Salyan	Tribeni Rural Municipality	7.0	1	1	1	1	2	34.0	2	2	2	2	2
Karnali	Surkhet	Barahatal Rural Municipality	0.0	0	0	0	0	0	0.0	0	0	0	0	0
Karnali	Surkhet	Bheriganga Municipality	0.0	0	0	0	0	0	0.0	0	0	0	0	0
Karnali	Surkhet	Birendranagar Municipality	0.0	0	0	0	0	0	0.0	0	0	0	0	0
Karnali	Surkhet	Chaukune Rural Municipality	0.0	0	0	0	0	0	0.0	0	0	0	0	0
Karnali	Surkhet	Chingad Rural Municipality	0.0	0	0	0	0	0	0.0	0	0	0	0	0
Karnali	Surkhet	Gurbhakot Municipality	0.0	0	0	0	0	0	0.0	0	0	0	0	0
Karnali	Surkhet	Lekbesi Municipality	0.0	0	0	0	0	0	0.0	0	0	0	0	0
Karnali	Surkhet	Panchpuri Municipality	0.0	0	0	0	0	0	0.0	0	0	0	0	0
Karnali	Surkhet	Simta Rural Municipality	0.0	0	0	0	0	0	0.0	0	0	0	0	0
Karnali	Dailekh	Aathabis Municipality	6.0	6	6	5	2	6	12.7	4	3	4	6	3
Karnali	Dailekh	Bhagawatimai Rural Municipality	5.0	3	3	3	0	2	26.5	3	3	2	3	2
Karnali	Dailekh	Bhairabi Rural Municipality	5.0	2	2	2	1	2	19.5	1	2	2	2	2
Karnali	Dailekh	Chamunda Bindrasaini Municipality	10.0	2	2	2	2	2	16.0	2	2	1	2	2
Karnali	Dailekh	Dullu Municipality	8.2	11	11	11	8	11	12.3	9	9	9	10	10
Karnali	Dailekh	Dungeshwor Rural Municipality	10.5	5	5	5	5	5	20.6	5	4	4	5	4
Karnali	Dailekh	Gurans Rural Municipality	7.0	7	7	7	5	7	10.7	7	6	5	6	3
Karnali	Dailekh	Mahabu Rural Municipality	5.2	5	5	5	2	5	6.4	5	4	5	5	3
Karnali	Dailekh	Narayan Municipality	7.0	5	5	5	4	5	35.8	4	4	4	5	4
Karnali	Dailekh	Naumule Rural Municipality	4.0	2	2	2	1	2	7.0	2	2	2	2	1
Karnali	Dailekh	Thantikandh Rural Municipality	8.0	2	2	2	2	2	18.0	2	2	2	2	1
Karnali	Jajarkot	Barekot Rural Municipality	12.7	3	3	3	2	3	7.7	2	3	2	3	2
Karnali	Jajarkot	Bheri Municipality	5.0	2	2	1	2	1	30.0	1	1	2	2	1
Karnali	Jajarkot	Chhedagad Municipality	6.6	4	5	2	3	3	6.0	4	4	3	5	0
Karnali	Jajarkot	Junichande Rural Municipality	5.3	4	4	4	3	3	11.3	4	4	3	4	2
Karnali	Jajarkot	Kuse Rural Municipality	4.5	6	6	6	3	5	8.2	6	5	3	6	4
Karnali	Jajarkot	Shibalaya Rural Municipality	5.8	4	4	4	2	2	7.5	3	3	3	4	1
Karnali	Jajarkot	Nalagad Municipality	6.3	3	3	3	3	3	25.0	3	3	3	3	3
Karnali	Dolpa	Chharka Tangsong Rural Municipality	0.0	0	0	0	0	0	0.0	0	0	0	0	0
Karnali	Dolpa	Dolpo Buddha Rural Municipality	0.0	0	0	0	0	0	0.0	0	0	0	0	0
Karnali	Dolpa	Jagadulla Rural Municipality	9.0	1	1	1	1	1	50.0	1	1	1	1	0
Karnali	Dolpa	Kaike Rural Municipality	0.0	0	0	0	0	0	0.0	0	0	0	0	0

Annex 8.4: Infrastructure and governance details in all 1-12 public schools

Province	District	Local Level	Average buildings	SIP Update	Social Audit	Financial Audit	Electricity	Computer	Average Computers	Water	Library	Child Club	Toilet	Internet
Karnali	Dolpa	Mudkechula Rural Municipality	11.0	3	2	2	2	2	26.5	2	2	3	2	1
Karnali	Dolpa	Shey Phoksundo Rural Municipality	0.0	0	0	0	0	0	0.0	0	0	0	0	0
Karnali	Dolpa	Thuli Bheri Municipality	9.0	3	3	3	3	3	27.3	3	3	3	3	2
Karnali	Dolpa	Tripurasundari Municipality	7.0	2	2	2	1	2	5.5	2	2	2	2	0
Karnali	Jumla	Chandannath Municipality	8.3	3	3	3	3	4	18.8	4	4	4	4	3
Karnali	Jumla	Guthichaur Rural Municipality	0.0	0	0	0	0	0	0.0	0	0	0	0	0
Karnali	Jumla	Hima Rural Municipality	4.3	2	2	2	4	3	4.0	4	2	4	4	0
Karnali	Jumla	Kanakasundari Rural Municipality	9.0	2	2	1	2	2	11.5	2	2	1	2	1
Karnali	Jumla	Patrasi Rural Municipality	7.0	2	2	2	2	2	10.0	2	2	2	2	1
Karnali	Jumla	Sinja Rural Municipality	6.0	3	3	2	2	2	5.0	2	2	2	3	2
Karnali	Jumla	Tatopani Rural Municipality	7.0	3	3	3	3	3	16.7	3	2	3	3	2
Karnali	Jumla	Tila Rural Municipality	5.3	4	4	4	4	4	15.5	4	3	4	4	3
Karnali	Kalikot	Shubhakalika Rural Municipality	3.5	4	4	3	2	3	10.3	4	2	3	4	1
Karnali	Kalikot	Khandachakra Municipality	4.7	6	6	6	6	5	4.0	6	3	7	6	2
Karnali	Kalikot	Mahawai Rural Municipality	6.0	2	2	2	1	2	3.5	0	2	2	2	1
Karnali	Kalikot	Naraharinath Rural Municipality	5.0	5	6	5	4	5	5.0	4	3	5	5	3
Karnali	Kalikot	Pachaljharana Rural Municipality	4.0	5	5	4	4	5	3.8	5	2	3	4	2
Karnali	Kalikot	Palata Rural Municipality	4.7	4	4	3	4	4	4.8	3	1	4	4	1
Karnali	Kalikot	Raskot Municipality	4.0	3	3	3	2	3	9.7	3	2	2	3	3
Karnali	Kalikot	Sanni Tribeni Rural Municipality	5.8	3	4	4	4	4	11.3	4	3	4	4	2
Karnali	Kalikot	Tilagufa Municipality	7.3	4	4	4	3	4	12.0	4	4	4	4	3
Karnali	Mugu	Chhayanath Rara Municipality	10.0	2	2	2	2	2	16.0	2	2	2	2	1
Karnali	Mugu	Khatyad Rural Municipality	10.8	5	5	5	4	5	10.0	5	5	5	5	4
Karnali	Mugu	Mugum Karmarong Rural Municipality	8.0	1	1	1	1	1	9.0	1	1	1	1	1
Karnali	Mugu	Soru Rural Municipality	11.0	2	2	2	2	2	6.5	3	3	3	3	1
Karnali	Humla	Adanchuli Rural Municipality	7.3	3	3	3	2	2	14.5	2	1	3	3	1
Karnali	Humla	Chankheli Rural Municipality	22.0	1	1	1	1	1	4.0	1	1	1	1	1
Karnali	Humla	Kharpunath Rural Municipality	9.5	2	2	2	2	2	41.0	2	2	2	2	1
Karnali	Humla	Namkha Rural Municipality	7.0	1	1	1	0	1	19.0	1	1	0	1	0
Karnali	Humla	Sarkegad Rural Municipality	6.7	3	3	2	2	3	6.3	2	3	3	2	0
Karnali	Humla	Simkot Rural Municipality	7.0	1	1	1	0	1	4.0	1	1	1	1	1
Karnali	Humla	Tanjakot Rural Municipality	5.0	1	1	1	0	1	2.0	1	1	1	1	0
Sudurpaschim	Bajura	Badimalika Municipality	5.0	2	2	2	2	2	15.5	2	2	2	2	1
Sudurpaschim	Bajura	Budhiganga Municipality	9.3	3	3	3	2	3	16.0	3	3	3	3	3
Sudurpaschim	Bajura	Budhinanda Municipality	7.5	2	2	1	1	2	16.0	2	1	2	2	1
Sudurpaschim	Bajura	Khaptad Chhededaha Rural Municipality	5.4	5	5	4	4	4	10.5	5	4	4	5	2
Sudurpaschim	Bajura	Gaumul Rural Municipality	4.5	2	2	2	2	2	20.0	2	2	2	2	1
Sudurpaschim	Bajura	Himali Rural Municipality	8.0	1	1	1	1	1	24.0	1	0	1	1	1
Sudurpaschim	Bajura	Jagannath Rural Municipality	5.5	1	2	1	2	2	19.5	2	1	2	2	2
Sudurpaschim	Bajura	Swami Kartik Khapar Rural Municipality	5.7	3	3	2	1	3	13.7	2	2	1	3	1
Sudurpaschim	Bajura	Triveni Municipality	5.8	5	5	5	4	5	19.6	5	3	5	5	4
Sudurpaschim	Bajhang	Bithadchir Rural Municipality	9.0	4	4	4	4	4	18.8	4	4	4	4	1
Sudurpaschim	Bajhang	Bungal Municipality	7.3	4	4	3	4	4	5.0	4	4	4	4	1
Sudurpaschim	Bajhang	Chabispathivera Rural Municipality	8.3	4	5	5	3	5	9.0	5	5	2	5	2

Annex 8.4: Infrastructure and governance details in all 1-12 public schools

Province	District	Local Level	Average buildings	SIP Update	Social Audit	Financial Audit	Electricity	Computer	Average Computers	Water	Library	Child Club	Toilet	Internet
Sudurpaschim	Bajhang	Durgathali Rural Municipality	7.0	2	2	2	2	2	17.5	2	2	2	2	2
Sudurpaschim	Bajhang	Jaya Prithvi Municipality	7.0	6	6	6	5	6	26.2	6	6	6	6	5
Sudurpaschim	Bajhang	Saipal Rural Municipality	4.5	2	2	2	2	2	4.0	0	1	2	2	0
Sudurpaschim	Bajhang	Kedarseu Rural Municipality	6.3	9	9	9	7	9	13.8	8	7	9	9	2
Sudurpaschim	Bajhang	Khaptadchhanna Rural Municipality	6.0	4	4	4	4	4	11.8	4	3	2	4	0
Sudurpaschim	Bajhang	Masta Rural Municipality	11.0	1	1	1	1	1	38.0	1	1	1	1	1
Sudurpaschim	Bajhang	Surma Rural Municipality	3.3	1	2	3	1	3	7.7	3	0	3	3	0
Sudurpaschim	Bajhang	Talkot Rural Municipality	8.0	2	2	2	1	2	16.5	2	2	2	2	0
Sudurpaschim	Bajhang	Thalara Rural Municipality	7.5	2	2	1	2	2	13.0	2	2	2	2	1
Sudurpaschim	Achham	Bannigadi Jayagadh Rural Municipality	6.5	2	2	2	1	2	8.0	2	1	2	2	1
Sudurpaschim	Achham	Chaurpati Rural Municipality	5.0	3	3	3	2	3	18.7	3	2	3	3	1
Sudurpaschim	Achham	Dhakari Rural Municipality	6.7	3	3	3	1	3	11.0	3	3	3	3	2
Sudurpaschim	Achham	Kamalbazar Municipality	6.0	4	4	4	2	4	12.8	4	4	3	4	3
Sudurpaschim	Achham	Mangalsen Municipality	8.0	4	4	4	3	4	22.3	4	4	4	4	3
Sudurpaschim	Achham	Mellekh Rural Municipality	7.5	4	4	4	2	4	15.3	4	4	2	4	1
Sudurpaschim	Achham	Panchadewal Binayak Municipality	8.8	5	5	5	4	5	17.6	4	3	5	5	2
Sudurpaschim	Achham	Ramaroshan Rural Municipality	7.0	5	4	4	3	5	10.8	5	4	5	5	3
Sudurpaschim	Achham	Sanfebagar Municipality	8.1	6	7	6	6	7	19.1	7	7	5	7	2
Sudurpaschim	Achham	Turmakhad Rural Municipality	7.7	3	3	3	3	3	16.7	3	3	3	3	2
Sudurpaschim	Doti	Adharsha Rural Municipality	10.0	2	1	2	2	2	13.0	2	1	2	2	0
Sudurpaschim	Doti	Badikedar Rural Municipality	9.0	4	4	4	4	4	18.0	4	2	3	4	2
Sudurpaschim	Doti	Bogtan Fudsil Rural Municipality	9.0	1	1	1	1	1	12.0	1	1	1	1	1
Sudurpaschim	Doti	Dipayal Silgadi Municipality	9.7	6	6	6	3	6	21.8	5	5	4	6	4
Sudurpaschim	Doti	Jorayal Rural Municipality	16.2	5	5	5	4	5	19.8	5	5	4	5	4
Sudurpaschim	Doti	K I Singh Rural Municipality	7.2	5	5	5	1	5	11.8	5	3	5	5	4
Sudurpaschim	Doti	Purbichauki Rural Municipality	10.3	3	3	3	3	3	16.7	3	3	3	3	2
Sudurpaschim	Doti	Sayal Rural Municipality	5.0	1	1	1	1	1	20.0	1	0	1	1	1
Sudurpaschim	Doti	Shikhar Municipality	8.3	8	8	8	7	8	19.3	6	6	8	8	5
Sudurpaschim	Kailali	Bardagoriya Rural Municipality	10.5	4	4	4	3	3	26.0	4	4	4	4	2
Sudurpaschim	Kailali	Bhajani Municipality	8.0	4	4	4	4	4	25.3	4	4	4	4	4
Sudurpaschim	Kailali	Chure Rural Municipality	8.3	3	2	3	3	3	10.3	3	2	3	3	1
Sudurpaschim	Kailali	Dhangadhi Sub Metropolitan City	7.9	14	13	10	11	15	15.9	15	15	9	15	11
Sudurpaschim	Kailali	Gauriganga Municipality	9.4	7	7	7	7	7	20.9	7	7	5	7	7
Sudurpaschim	Kailali	Ghodaghodi Municipality	9.5	5	5	4	3	6	15.3	6	6	5	6	5
Sudurpaschim	Kailali	Godawari Municipality	7.8	10	10	8	8	9	19.8	10	9	6	10	8
Sudurpaschim	Kailali	Janaki Rural Municipality	10.0	4	4	3	3	4	19.5	3	4	2	3	4
Sudurpaschim	Kailali	Joshipur Rural Municipality	9.3	2	2	2	3	3	25.0	3	3	2	3	2
Sudurpaschim	Kailali	Kailari Rural Municipality	8.3	5	5	6	5	5	24.8	6	5	5	6	5
Sudurpaschim	Kailali	Lamkichuha Municipality	9.6	6	6	6	5	6	30.0	7	7	5	7	5
Sudurpaschim	Kailali	Mohanyal Rural Municipality	8.0	3	3	3	3	3	13.0	3	3	3	3	1
Sudurpaschim	Kailali	Tikapur Municipality	8.0	5	5	5	6	6	33.2	6	6	6	6	5
Sudurpaschim	Kanchanpur	Bedkot Municipality	7.4	5	5	5	5	5	26.2	5	4	4	5	4
Sudurpaschim	Kanchanpur	Belauri Municipality	8.2	5	6	6	4	6	17.3	6	5	5	6	6
Sudurpaschim	Kanchanpur	Beldandi Rural Municipality	6.0	1	2	2	2	2	11.5	2	1	2	2	1

Annex 8.4: Infrastructure and governance details in all 1-12 public schools

Province	District	Local Level	Average buildings	SIP Update	Social Audit	Financial Audit	Electricity	Computer	Average Computers	Water	Library	Child Club	Toilet	Internet
Sudurpaschim	Kanchanpur	Bheemdatt Municipality	6.4	12	15	13	11	17	15.5	16	15	11	17	9
Sudurpaschim	Kanchanpur	Krishnapur Municipality	9.0	7	8	7	5	8	18.4	8	7	3	8	5
Sudurpaschim	Kanchanpur	Laljhandi Rural Municipality	7.0	1	1	1	3	3	40.7	3	0	3	3	3
Sudurpaschim	Kanchanpur	Mahakali Municipality	10.5	4	4	4	2	4	23.3	4	3	1	4	3
Sudurpaschim	Kanchanpur	Punarbas Municipality	6.7	7	7	6	6	7	10.3	7	4	5	7	6
Sudurpaschim	Kanchanpur	Shuklaphanta Municipality	8.2	6	6	6	5	6	22.2	6	5	6	6	4
Sudurpaschim	Dadeldhura	Ajayameru Rural Municipality	9.3	6	6	4	5	6	12.8	6	5	4	6	4
Sudurpaschim	Dadeldhura	Aalital Rural Municipality	5.5	2	2	1	2	2	15.0	2	1	2	2	1
Sudurpaschim	Dadeldhura	Amargadhi Municipality	7.6	5	5	5	6	6	13.7	6	6	4	6	3
Sudurpaschim	Dadeldhura	Bhageshwar Rural Municipality	12.3	3	3	2	3	3	10.3	3	3	3	3	3
Sudurpaschim	Dadeldhura	Ganayapdhura Rural Municipality	8.3	3	3	2	2	3	15.3	3	3	3	3	2
Sudurpaschim	Dadeldhura	Nawadurga Rural Municipality	9.0	4	4	4	3	4	13.8	3	4	3	4	3
Sudurpaschim	Dadeldhura	Parashuram Municipality	9.0	6	6	6	6	6	11.0	6	5	4	6	3
Sudurpaschim	Baitadi	Dasharathchanda Municipality	7.3	7	7	7	8	7	9.1	6	6	8	7	5
Sudurpaschim	Baitadi	Dilasaini Rural Municipality	7.6	4	5	5	5	5	20.6	5	3	3	5	4
Sudurpaschim	Baitadi	Dogadakedar Rural Municipality	6.8	2	2	1	2	2	5.5	3	2	2	3	1
Sudurpaschim	Baitadi	Melauli Rural Municipality	9.3	4	3	4	2	3	6.7	4	2	3	4	2
Sudurpaschim	Baitadi	Pancheshwar Rural Municipality	8.0	4	4	4	3	4	19.8	4	3	4	4	3
Sudurpaschim	Baitadi	Patan Municipality	8.3	6	5	6	4	6	22.8	6	5	4	5	4
Sudurpaschim	Baitadi	Purchaudi Municipality	5.6	5	5	5	5	3	8.3	4	3	3	5	1
Sudurpaschim	Baitadi	Shivanath Rural Municipality	4.5	2	2	2	2	2	13.5	2	0	2	2	1
Sudurpaschim	Baitadi	Sigas Rural Municipality	4.3	4	4	4	3	4	12.8	3	3	2	4	2
Sudurpaschim	Baitadi	Surnaya Rural Municipality	5.3	3	4	4	3	4	4.8	4	2	4	4	0
Sudurpaschim	Darchula	Apihimal Rural Municipality	4.0	1	1	1	1	1	10.0	1	1	0	1	0
Sudurpaschim	Darchula	Byas Rural Municipality	6.0	1	2	2	2	2	22.0	2	2	2	2	2
Sudurpaschim	Darchula	Duhun Rural Municipality	6.0	2	2	2	2	2	20.0	2	2	2	2	2
Sudurpaschim	Darchula	Lekam Rural Municipality	6.5	4	4	4	4	4	27.0	4	4	4	4	2
Sudurpaschim	Darchula	Mahakali Municipality	7.0	4	4	4	3	4	18.8	4	3	3	4	3
Sudurpaschim	Darchula	Malikarjun Rural Municipality	5.2	6	6	6	4	6	12.8	6	3	4	6	2
Sudurpaschim	Darchula	Marma Rural Municipality	7.7	3	3	3	1	3	13.7	3	3	3	3	2
Sudurpaschim	Darchula	Naugad Rural Municipality	3.7	3	3	3	3	3	19.7	3	3	3	3	3
Sudurpaschim	Darchula	Shailyashikhar Municipality	7.1	7	7	5	3	7	7.1	4	4	3	7	3
Province 1	Taplejung		5.7	23	24	23	20	28	16.2	28	25	24	28	13
Province 1	Panchthar		0.0	0	0	0	0	0	0.0	0	0	0	0	0
Province 1	Ilam		9.7	32	33	32	32	34	24.3	34	35	30	35	32
Province 1	Jhapa		7.7	62	65	60	69	76	27.1	78	71	65	78	68
Province 1	Morang		6.9	65	68	62	75	76	20.5	79	69	70	78	67
Province 1	Sunsari		8.7	42	40	41	45	48	27.4	48	45	44	48	48
Province 1	Dhankuta		8.6	33	33	33	36	37	19.4	37	34	36	37	33
Province 1	Terhathum		8.7	26	26	26	27	29	14.8	29	28	26	29	24
Province 1	Sankhuwasabha		6.7	21	24	23	22	24	21.3	24	24	22	24	17
Province 1	Bhojpur		9.2	30	31	31	31	32	26.9	32	29	24	32	24
Province 1	Solukhumbu		9.7	23	25	24	23	27	24.2	26	26	24	27	19
Province 1	Okhaldhunga		6.4	28	30	28	30	34	15.5	32	28	28	33	19

Annex 8.4: Infrastructure and governance details in all 1-12 public schools

Province	District	Local Level	Average buildings	SIP Update	Social Audit	Financial Audit	Electricity	Computer	Average Computers	Water	Library	Child Club	Toilet	Internet
Province 1	Khotang		9.2	35	34	33	30	35	14.7	29	33	33	35	20
Province 1	Udayapur		9.0	47	48	47	35	47	17.3	48	44	42	49	36
Madhesh	Saptari		9.0	28	21	23	30	30	21.1	32	24	25	32	25
Madhesh	Siraha		11.9	30	21	28	39	33	18.4	42	33	36	43	23
Madhesh	Dhanusha		10.9	14	14	13	25	24	19.2	27	25	20	26	24
Madhesh	Mahottari		0.0	0	0	0	0	0	0.0	0	0	0	0	0
Madhesh	Sarlahi		10.1	25	22	23	33	38	24.0	36	29	32	38	31
Madhesh	Rautahat		6.8	18	17	15	40	40	27.8	36	31	31	41	31
Madhesh	Bara		5.9	29	24	29	41	45	18.7	45	34	34	45	31
Madhesh	Parsa		9.1	25	22	21	32	35	14.0	32	24	29	35	20
Bagmati	Sindhuli		6.3	60	62	59	49	64	15.1	64	54	54	66	40
Bagmati	Ramechhap		6.3	46	46	46	46	50	20.0	50	43	48	50	33
Bagmati	Dolakha		6.1	40	39	35	39	45	19.1	44	38	44	43	27
Bagmati	Sindhupalchok		5.6	58	62	58	59	61	17.0	59	50	56	62	44
Bagmati	Kavrepalanchok		5.1	64	66	61	66	67	33.9	63	63	61	68	50
Bagmati	Lalitpur		5.6	45	44	42	45	46	23.7	46	47	46	46	39
Bagmati	Bhaktapur		4.9	16	17	15	19	20	30.8	20	20	18	20	18
Bagmati	Kathmandu		4.7	64	63	66	86	89	31.2	86	89	78	89	84
Bagmati	Nuwakot		4.4	46	50	47	47	59	16.5	57	49	46	56	49
Bagmati	Rasuwa		5.6	9	9	8	9	11	22.4	10	10	11	11	6
Bagmati	Dhading		5.5	55	54	52	53	61	20.3	57	58	52	62	48
Bagmati	Makwanpur		6.4	36	38	35	39	40	21.7	40	41	37	41	36
Bagmati	Chitwan		6.6	55	54	52	54	56	26.2	57	55	49	56	52
Gandaki	Gorkha		5.5	46	47	47	53	59	20.7	55	54	47	59	47
Gandaki	Lamjung		6.9	28	26	26	30	32	18.8	32	32	27	31	30
Gandaki	Tanahu		6.6	61	62	62	57	62	24.2	60	60	51	61	56
Gandaki	Syangja		7.6	64	65	59	67	77	20.3	75	72	70	77	62
Gandaki	Kaski		0.0	0	0	0	0	0	0.0	0	0	0	0	0
Gandaki	Manang		10.0	2	2	2	2	2	18.5	2	2	2	2	2
Gandaki	Mustang		5.2	4	4	4	4	4	19.7	4	4	4	4	4
Gandaki	Myagdi		6.6	24	24	24	22	24	22.8	24	24	23	24	21
Gandaki	Parbat		7.0	30	32	30	36	39	22.4	39	37	35	39	33
Gandaki	Baglung		6.3	60	59	58	54	64	24.7	62	63	53	64	55
Gandaki	Nawalpur		7.4	33	35	36	36	42	21.1	40	38	40	42	36
Karnali	Rukum Paschim		6.4	23	25	25	21	22	17.6	24	17	21	25	15
Karnali	Salyan		8.7	24	24	23	20	27	22.1	25	24	21	27	24
Karnali	Surkhet		0.0	0	0	0	0	0	0.0	0	0	0	0	0
Karnali	Dailekh		6.9	50	50	49	32	49	16.9	44	41	40	48	35
Karnali	Jajarkot		6.6	26	27	23	18	20	13.7	23	23	19	27	13
Karnali	Dolpa		9.0	9	8	8	7	8	27.3	8	8	9	8	3
Karnali	Jumla		6.7	19	19	17	20	20	11.6	21	17	20	22	12
Karnali	Kalikot		5.0	36	38	34	30	35	7.1	33	22	34	36	18
Karnali	Mugu		10.0	10	10	10	9	10	10.4	11	11	11	11	7
Karnali	Humla		9.2	12	12	11	7	11	13.0	10	10	11	11	4

Annex 8.4: Infrastructure and governance details in all 1-12 public schools

Province	District	Local Level	Average buildings	SIP Update	Social Audit	Financial Audit	Electricity	Computer	Average Computers	Water	Library	Child Club	Toilet	Internet
Lumbini	Gulmi		5.4	52	57	51	57	65	16.9	64	61	47	65	49
Lumbini	Palpa		7.1	65	67	67	70	72	15.3	71	69	66	72	57
Lumbini	Nawalparasi		8.4	25	29	29	32	33	21.0	32	34	32	34	32
Lumbini	Rupandehi		7.2	69	81	79	74	84	21.8	85	78	79	85	74
Lumbini	Kapilbastu		8.4	37	36	33	38	43	18.1	42	40	37	41	35
Lumbini	Arghakhanchi		5.4	31	33	31	35	38	15.3	37	34	35	38	33
Lumbini	Pyuthan		8.6	22	22	22	18	22	30.5	21	22	21	22	18
Lumbini	Rolpa		7.3	33	33	33	26	31	20.8	33	27	27	33	18
Lumbini	Rukum Purba		6.2	11	11	10	10	11	25.1	11	9	9	11	10
Lumbini	Dang		0.0	0	0	0	0	0	0.0	0	0	0	0	0
Lumbini	Banke		9.7	37	40	38	34	40	21.9	41	37	37	41	31
Lumbini	Bardiya		9.0	42	44	40	44	46	19.0	46	44	43	46	38
Sudurpaschim	Bajura		6.3	24	25	21	19	24	17.2	24	18	22	25	16
Sudurpaschim	Bajhang		7.1	41	43	42	36	44	15.1	41	37	39	44	15
Sudurpaschim	Achham		7.1	39	39	38	27	40	15.2	39	35	35	40	20
Sudurpaschim	Doti		9.4	35	34	35	26	35	16.9	32	26	31	35	23
Sudurpaschim	Kailali		8.8	72	70	65	64	74	21.5	77	75	59	77	60
Sudurpaschim	Kanchanpur		7.7	48	54	50	43	58	20.6	57	44	40	58	41
Sudurpaschim	Dadeldhura		8.7	29	29	24	27	30	13.1	29	27	23	30	19
Sudurpaschim	Baitadi		6.7	41	41	42	37	40	12.4	41	29	35	43	23
Sudurpaschim	Darchula		5.9	31	32	30	23	32	16.8	29	25	24	32	19
Province 1			8	**467**	**481**	**463**	**475**	**527**	21.4	**524**	**491**	**468**	**533**	**420**
Madhesh			8.3	**169**	**141**	**152**	**240**	**245**	20.7	**250**	**200**	**207**	**260**	**185**
Bagmati			5.4	**594**	**604**	**576**	**611**	**669**	23.6	**653**	**617**	**600**	**670**	**526**
Gandaki			6.8	**352**	**356**	**348**	**361**	**405**	22.2	**393**	**386**	**352**	**403**	**346**
Lumbini			7.3	**424**	**453**	**433**	**438**	**485**	20.4	**483**	**455**	**433**	**488**	**395**
Karnali			6.9	**209**	**213**	**200**	**164**	**202**	14.5	**199**	**173**	**186**	**215**	**131**
Sudurpaschim			7.7	**360**	**367**	**347**	**302**	**377**	16.9	**369**	**316**	**308**	**384**	**236**
Nepal			**7.1**	**2575**	**2615**	**2519**	**2591**	**2910**	**20.7**	**2871**	**2638**	**2554**	**2953**	**2239**

Annex 8.5: Infrastructure and governance details in all public schools

Province	District	Local Level	Average buildings	SIP Update	Social Audit	Financial Audit	Electricity	Computer	Average Computers	Water	Library	Child Club	Toilet	Internet
Province 1	Taplejung	Aathrai Tribeni Rural Municipality	3.0	28	28	25	25	16	6.9	26	6	22	30	7
Province 1	Taplejung	Maiwakhola Rural Municipality	3.3	28	28	27	20	22	6.3	26	3	20	27	2
Province 1	Taplejung	Meringden Rural Municipality	2.6	36	36	34	24	13	7.8	30	10	25	35	5
Province 1	Taplejung	Mikwakhola Rural Municipality	2.3	25	25	25	22	10	8.7	20	2	21	26	2
Province 1	Taplejung	Phaktanglung Rural Municipality	2.5	36	36	35	29	23	4.2	34	8	29	36	0
Province 1	Taplejung	Phungling Municipality	3.0	47	48	48	31	22	10.3	44	7	30	48	4
Province 1	Taplejung	Sidingba Rural Municipality	2.4	34	35	34	30	16	3.7	29	7	28	36	3
Province 1	Taplejung	Sirijangha Rural Municipality	2.8	38	38	37	27	23	9.3	38	8	24	40	6
Province 1	Taplejung	Pathivara Yangwarak Rural Municipality	2.9	28	26	21	26	17	6.8	32	7	27	36	0
Province 1	Panchthar	Phalelung Rural Municipality	0.0	0	0	0	0	0	0.0	0	0	0	0	0
Province 1	Panchthar	Falgunanda Rural Municipality	0.0	0	0	0	0	0	0.0	0	0	0	0	0
Province 1	Panchthar	Hilihang Rural Municipality	0.0	0	0	0	0	0	0.0	0	0	0	0	0
Province 1	Panchthar	Kummayak Rural Municipality	0.0	0	0	0	0	0	0.0	0	0	0	0	0
Province 1	Panchthar	Miklajung Rural Municipality	0.0	0	0	0	0	0	0.0	0	0	0	0	0
Province 1	Panchthar	Phidim Municipality	0.0	0	0	0	0	0	0.0	0	0	0	0	0
Province 1	Panchthar	Tumbewa Rural Municipality	0.0	0	0	0	0	0	0.0	0	0	0	0	0
Province 1	Panchthar	Yangwarak Rural Municipality	0.0	0	0	0	0	0	0.0	0	0	0	0	0
Province 1	Ilam	Chulachuli Rural Municipality	4.9	20	20	20	20	13	15.2	19	9	20	20	11
Province 1	Ilam	Deumai Municipality	4.2	46	46	46	38	30	8.4	37	11	34	47	9
Province 1	Ilam	Phakphokthum Rural Municipality	4.2	36	35	31	33	20	8.4	35	10	31	40	11
Province 1	Ilam	Ilam Municipality	4.6	40	42	40	38	37	7.2	46	16	36	49	18
Province 1	Ilam	Mai Municipality	4.0	44	44	44	31	27	8.0	41	9	20	43	9
Province 1	Ilam	Maijogmai Rural Municipality	3.7	27	30	29	33	26	6.7	32	7	31	32	18
Province 1	Ilam	Mangsebung Rural Municipality	3.5	30	29	29	22	14	6.8	25	4	21	30	5
Province 1	Ilam	Rong Rural Municipality	4.2	30	30	29	19	20	10.7	28	8	18	30	10
Province 1	Ilam	Sandakpur Rural Municipality	3.2	23	24	22	13	11	6.7	23	5	17	25	3
Province 1	Ilam	Suryodaya Municipality	4.0	62	61	58	50	37	10.2	54	20	48	64	22
Province 1	Jhapa	Arjundhara Municipality	4.6	21	24	21	23	21	11.9	26	9	21	26	21
Province 1	Jhapa	Barhadashi Rural Municipality	5.1	12	15	15	15	15	9.2	16	4	13	16	10
Province 1	Jhapa	Bhadrapur Municipality	3.9	25	25	25	24	25	11.4	29	8	24	29	17
Province 1	Jhapa	Birtamod Municipality	5.6	14	14	14	18	16	18.4	18	10	15	18	17
Province 1	Jhapa	Buddhashanti Rural Municipality	6.1	14	16	16	13	16	13.8	16	8	14	16	14
Province 1	Jhapa	Damak Municipality	5.7	17	16	16	19	18	16.2	20	8	18	20	9
Province 1	Jhapa	Gauradhaha Municipality	5.2	28	27	26	24	25	13.7	28	10	24	29	18
Province 1	Jhapa	Gauriganj Rural Municipality	4.1	24	23	22	24	14	5.0	24	5	24	25	7
Province 1	Jhapa	Haldibari Rural Municipality	5.4	16	16	15	15	16	26.1	17	6	12	17	15
Province 1	Jhapa	Jhapa Rural Municipality	4.8	16	18	13	18	17	8.2	21	2	17	21	14
Province 1	Jhapa	Kachankawal Rural Municipality	4.5	22	24	24	25	15	10.2	27	4	27	28	7
Province 1	Jhapa	Kamal Rural Municipality	5.7	14	13	12	20	16	13.8	20	8	19	20	10
Province 1	Jhapa	Kanakai Municipality	4.4	12	13	12	13	14	16.4	13	8	13	14	13
Province 1	Jhapa	Mechinagar Municipality	5.8	30	30	26	40	32	11.9	39	16	39	42	23
Province 1	Jhapa	Shivasatakshi Municipility	5.3	25	28	27	32	28	10.0	34	12	27	34	16
Province 1	Morang	Belbari Municipality	4.6	21	27	23	26	27	12.1	29	12	27	29	25
Province 1	Morang	Biratnagar Metropolitan City	4.1	25	25	26	36	26	17.8	46	17	34	44	20
Province 1	Morang	Budhiganga Rural Municipality	3.6	18	20	15	16	16	15.4	19	6	11	21	11
Province 1	Morang	Dhanapalthan Rural Municipality	3.3	3	3	3	24	6	8.3	21	3	26	25	4
Province 1	Morang	Gramthan Rural Municipality	5.5	21	24	24	15	15	11.9	25	7	18	22	16

Annex 8.5: Infrastructure and governance details in all public schools

Province	District	Local Level	Average buildings	SIP Update	Social Audit	Financial Audit	Electricity	Computer	Average Computers	Water	Library	Child Club	Toilet	Internet
Province 1	Morang	Jahada Rural Municipality	4.2	24	19	20	23	17	5.1	28	3	25	28	10
Province 1	Morang	Kanepokhari Rural Municipality	5.4	15	19	14	18	17	8.4	23	6	15	23	15
Province 1	Morang	Katahari Rural Municipality	4.5	11	12	12	14	11	7.3	18	5	13	18	5
Province 1	Morang	Kerabari Rural Municipality	3.3	30	36	30	24	21	11.4	34	11	16	36	17
Province 1	Morang	Letang Municipality	3.3	23	28	25	18	16	14.6	25	9	26	29	16
Province 1	Morang	Miklajung Rural Municipality	3.7	38	38	36	14	19	9.1	36	5	17	37	15
Province 1	Morang	Pathari Shanishchare Municipality	5.6	24	25	23	25	21	10.1	26	14	20	26	16
Province 1	Morang	Rangeli Municipality	4.9	24	15	24	27	19	9.4	29	9	28	29	13
Province 1	Morang	Ratuwamai Municipality	3.9	25	22	27	30	21	11.4	38	7	29	37	15
Province 1	Morang	Sundarharaicha Municipality	3.7	25	27	27	28	23	14.2	34	8	25	33	18
Province 1	Morang	Sunwarshi Municipality	3.5	15	9	10	35	12	8.7	35	3	32	33	10
Province 1	Morang	Uralabari Municipality	5.2	17	18	16	17	20	13.8	21	9	18	21	15
Province 1	Sunsari	Barahkshetra Municipality	5.4	51	49	48	40	38	11.6	49	16	37	50	30
Province 1	Sunsari	Barju Rural Municipality	5.6	18	7	16	17	9	12.4	25	3	20	25	7
Province 1	Sunsari	Bhokraha Narsing Rural Municipality	3.9	10	6	9	16	10	6.7	23	3	18	23	6
Province 1	Sunsari	Dewanganj Rural Municipality	4.9	13	10	14	22	11	9.5	25	3	21	24	7
Province 1	Sunsari	Dharan Sub Metropolitan City	4.9	43	45	47	45	35	18.9	49	24	45	49	33
Province 1	Sunsari	Duhabi Municipality	5.7	21	20	24	21	15	10.5	25	5	22	26	13
Province 1	Sunsari	Gadhi Rural Municipality	4.8	11	8	11	19	7	4.0	20	4	20	20	3
Province 1	Sunsari	Harinagar Rural Municipality	4.5	20	21	21	18	11	13.1	21	4	14	21	16
Province 1	Sunsari	Inaruwa Municipality	5.1	21	11	24	25	11	11.5	28	5	29	30	6
Province 1	Sunsari	Itahari Sub Metropolitan City	5.0	33	32	31	31	31	18.3	34	22	33	34	24
Province 1	Sunsari	Koshi Rural Municipality	3.7	18	15	19	23	7	4.0	27	2	24	30	8
Province 1	Sunsari	Ramdhuni Municipality	5.2	24	23	21	24	17	11.4	25	8	22	25	11
Province 1	Dhankuta	Chaubise Rural Municipality	4.5	42	41	42	40	23	11.6	39	9	37	43	13
Province 1	Dhankuta	Chhathar Jorpati Rural Municipality	4.9	27	27	27	24	21	6.0	23	10	22	28	10
Province 1	Dhankuta	Dhankuta Municipality	4.4	37	37	36	32	24	9.0	36	8	36	39	15
Province 1	Dhankuta	Shahidbhumi Rural Municipality	3.8	36	37	36	38	14	8.6	34	6	38	38	5
Province 1	Dhankuta	Mahalaxmi Municipality	4.6	49	51	49	37	40	8.1	47	16	39	53	16
Province 1	Dhankuta	Pakhribas Municipality	4.7	31	31	30	30	22	10.5	27	11	31	32	8
Province 1	Dhankuta	Sangurigadhi Rural Municipality	3.7	47	47	46	47	32	7.6	47	16	46	48	11
Province 1	Terhathum	Aathrai Rural Municipality	3.3	57	58	58	45	38	3.7	57	10	49	57	22
Province 1	Terhathum	Chhathar Rural Municipality	4.1	40	41	40	41	25	6.4	36	8	41	41	10
Province 1	Terhathum	Laligurans Municipality	4.1	28	29	29	23	22	7.1	28	9	17	31	11
Province 1	Terhathum	Menchhayayem Rural Municipality	3.3	16	19	18	15	10	5.5	18	3	17	21	6
Province 1	Terhathum	Myanglung Municipality	3.7	22	22	21	14	12	7.1	23	6	21	26	4
Province 1	Terhathum	Phedap Rural Municipality	4.1	39	38	37	32	17	7.5	35	7	34	41	6
Province 1	Sankhuwasab	Bhotkhola Rural Municipality	2.6	21	21	20	22	8	5.3	17	2	22	22	0
Province 1	Sankhuwasab	Chainpur Municipality	3.1	48	51	48	51	36	6.9	44	11	53	54	9
Province 1	Sankhuwasab	Chichila Rural Municipality	3.4	21	21	20	15	17	5.8	19	3	9	21	3
Province 1	Sankhuwasab	Dharmadevi Municipality	3.4	37	37	37	26	21	7.7	33	8	19	37	14
Province 1	Sankhuwasab	Khandbari Municipality	4.0	34	36	33	37	28	11.9	38	16	35	41	14
Province 1	Sankhuwasab	Madi Municipality	3.3	31	32	31	29	25	7.0	28	5	27	32	9
Province 1	Sankhuwasab	Makalu Rural Municipality	2.2	43	43	42	36	17	7.9	38	9	39	44	3
Province 1	Sankhuwasab	Panchakhapan Municipality	3.4	22	24	22	22	17	6.4	27	5	27	30	5
Province 1	Sankhuwasab	Sabhapokhari Rural Municipality	2.4	26	27	27	22	16	6.8	25	2	25	27	1
Province 1	Sankhuwasab	Silichong Rural Municipality	3.2	32	32	32	21	21	4.7	27	7	17	33	3

Annex 8.5: Infrastructure and governance details in all public schools

Province	District	Local Level	Average buildings	SIP Update	Social Audit	Financial Audit	Electricity	Computer	Average Computers	Water	Library	Child Club	Toilet	Internet
Province 1	Bhojpur	Aamchowk Rural Municipality	3.3	35	35	35	33	12	8.3	35	6	34	40	4
Province 1	Bhojpur	Arun Rural Municipality	3.7	28	29	27	32	17	9.5	29	8	31	35	7
Province 1	Bhojpur	Bhojpur Municipality	3.7	41	40	39	37	21	9.4	35	12	34	44	12
Province 1	Bhojpur	Hatuwagadhi Rural Municipality	4.0	37	37	37	32	25	5.8	35	11	28	38	14
Province 1	Bhojpur	Pauwadungma Rural Municipality	4.1	31	31	30	25	20	9.2	20	7	25	30	7
Province 1	Bhojpur	Ramprasad Rai Rural Municipality	3.9	30	30	30	29	17	8.5	26	7	27	32	11
Province 1	Bhojpur	Salpasilichho Rural Municipality	3.2	34	35	32	28	13	9.6	30	6	22	35	4
Province 1	Bhojpur	Shadananda Municipality	3.0	58	59	58	53	28	8.3	56	12	52	65	10
Province 1	Bhojpur	Temkemaiyung Rural Municipality	3.3	35	33	32	33	20	6.3	33	12	25	42	14
Province 1	Solukhumbu	Thulung Dudhkoshi Rural Municipality	4.6	43	43	42	35	23	8.7	42	11	39	46	8
Province 1	Solukhumbu	Mapya Dudhkoshi Rural Municipality	3.6	34	35	33	35	16	10.0	34	11	36	36	3
Province 1	Solukhumbu	Khumbupasanglahm Rural Municipality	4.9	16	16	15	17	14	12.7	17	8	17	17	8
Province 1	Solukhumbu	Likhupike Rural Municipality	2.5	22	22	22	22	10	7.8	16	4	22	22	4
Province 1	Solukhumbu	Mahakulung Rural Municipality	4.4	18	19	19	18	15	7.6	18	11	17	16	10
Province 1	Solukhumbu	Nechasalyan Rural Municipality	3.9	30	31	31	28	22	7.7	25	7	30	31	19
Province 1	Solukhumbu	Solududhakunda Municipality	4.2	55	55	53	61	43	8.5	59	21	59	60	7
Province 1	Solukhumbu	Sotang Rural Municipality	3.9	19	20	20	19	15	6.5	17	7	19	19	5
Province 1	Okhaldhunga	Champadevi Rural Municipality	2.8	36	37	36	38	16	8.2	30	6	38	37	7
Province 1	Okhaldhunga	Chisankhugadhi Rural Municipality	2.9	32	32	31	29	17	3.9	31	3	30	34	3
Province 1	Okhaldhunga	Khijidemba Rural Municipality	2.6	33	33	34	26	17	4.8	31	5	24	33	4
Province 1	Okhaldhunga	Likhu Rural Municipality	4.0	15	15	14	12	13	9.5	14	7	12	19	6
Province 1	Okhaldhunga	Manebhanjyang Rural Municipality	3.7	35	35	34	32	16	7.1	30	7	37	35	2
Province 1	Okhaldhunga	Molung Rural Municipality	3.1	31	35	30	27	21	7.5	34	8	28	38	6
Province 1	Okhaldhunga	Siddhicharan Municipality	3.1	48	47	47	44	20	9.5	41	13	47	50	7
Province 1	Okhaldhunga	Sunkoshi Rural Municipality	3.5	34	33	32	36	15	10.7	26	5	35	36	4
Province 1	Khotang	Aiselukharka Rural Municipality	3.4	39	39	39	36	15	8.3	32	8	36	38	4
Province 1	Khotang	Barahapokhari Rural Municipality	3.4	34	35	32	33	17	6.5	23	5	31	34	4
Province 1	Khotang	Diprung Chuichumma Rural Municipality	4.0	44	44	40	46	19	7.2	34	10	45	42	5
Province 1	Khotang	Halesi Tuwachung Municipality	2.8	83	84	84	83	22	10.0	52	13	84	83	9
Province 1	Khotang	Jantedhunga Rural Municipality	3.1	36	36	36	35	11	5.8	24	4	35	32	2
Province 1	Khotang	Kepilasagadhi Rural Municipality	3.7	34	37	35	22	17	6.6	31	11	17	37	4
Province 1	Khotang	Khotehang Rural Municipality	3.5	47	49	48	47	23	8.1	37	10	47	48	9
Province 1	Khotang	Rawa Besi Rural Municipality	3.8	24	26	25	26	17	9.0	21	8	27	24	5
Province 1	Khotang	Diktel Rupakot Majhuwagadhi Municipality	4.0	72	75	63	64	44	6.6	64	19	68	78	27
Province 1	Khotang	Sakela Rural Municipality	3.6	25	24	24	25	10	13.2	18	4	25	23	4
Province 1	Udayapur	Belaka Municipality	4.0	46	48	46	43	21	10.2	45	12	41	46	10
Province 1	Udayapur	Chaudandigadhi Municipality	5.5	44	45	43	40	35	9.2	43	14	38	45	23
Province 1	Udayapur	Katari Municipality	4.2	73	73	70	56	21	13.4	65	15	70	71	14
Province 1	Udayapur	Rautamai Rural Municipality	4.4	57	60	54	20	33	8.7	58	15	43	59	7
Province 1	Udayapur	Limchungbung Rural Municipality	3.5	32	32	32	21	8	11.5	29	4	29	32	5
Province 1	Udayapur	Tapli Rural Municipality	3.3	40	40	40	34	10	7.8	31	7	39	38	5
Province 1	Udayapur	Triyuga Municipality	5.9	63	64	63	48	43	9.6	60	24	59	65	28
Province 1	Udayapur	Udayapurgadhi Rural Municipality	3.5	55	56	54	35	18	12.4	52	11	47	56	5
Madhesh	Saptari	Agnisair Krishnasawaran Rural Municipality	6.6	10	4	9	16	8	10.3	14	2	16	14	8
Madhesh	Saptari	Rajgadh Rural Municipality	4.5	7	7	3	6	1	1.0	6	0	6	2	0
Madhesh	Saptari	Bishnupur Rural Municipality	5.0	8	9	6	10	0	0.0	9	0	9	7	2
Madhesh	Saptari	Bodebarsaien Municipality	6.0	26	22	18	26	9	12.3	24	6	21	25	13

Annex 8.5: Infrastructure and governance details in all public schools

Province	District	Local Level	Average buildings	SIP Update	Social Audit	Financial Audit	Electricity	Computer	Average Computers	Water	Library	Child Club	Toilet	Internet
Madhesh	Saptari	Chhinnamasta Rural Municipality	4.0	10	9	5	12	3	8.7	9	2	13	11	1
Madhesh	Saptari	Dakneshwori Municipality	5.4	6	5	2	9	2	4.0	8	3	9	8	2
Madhesh	Saptari	Hanumannagar Kankalini Municipality	4.8	26	19	23	20	5	3.8	29	3	19	28	5
Madhesh	Saptari	Kanchanroop Municipality	4.4	17	10	9	19	5	13.0	20	3	19	20	3
Madhesh	Saptari	Khadak Municipality	4.6	34	27	33	29	11	7.0	34	6	33	34	10
Madhesh	Saptari	Mahadeva Rural Municipality	5.5	18	9	15	14	3	17.7	18	3	14	19	6
Madhesh	Saptari	Rajbiraj Municipality	4.0	8	8	6	12	2	27.5	10	2	11	5	3
Madhesh	Saptari	Rupani Rural Municipality	5.3	6	4	5	7	4	6.3	8	1	7	7	4
Madhesh	Saptari	Saptakoshi Municipality	5.8	10	9	10	9	10	17.3	11	3	6	11	10
Madhesh	Saptari	Shambhunath Municipality	5.6	16	15	11	15	7	14.0	19	3	16	19	5
Madhesh	Saptari	Surunga Municipality	4.7	26	25	25	27	16	6.7	28	5	25	27	11
Madhesh	Saptari	Tilathi Koiladi Rural Municipality	3.8	11	8	9	15	1	6.0	13	1	13	13	3
Madhesh	Saptari	Tirahut Rural Municipality	3.9	11	2	8	11	2	12.5	11	1	11	10	1
Madhesh	Saptari	Balan Bihul Rural Municipality	4.0	5	4	2	13	4	9.0	13	0	11	12	3
Madhesh	Siraha	Arnama Rural Municipality	4.5	8	7	9	12	6	6.0	13	3	11	13	1
Madhesh	Siraha	Aurahi Rural Municipality	3.6	11	6	8	13	0	0.0	13	0	13	13	0
Madhesh	Siraha	Bariyarpatti Rural Municipality	3.9	15	8	12	21	2	3.5	20	2	21	17	0
Madhesh	Siraha	Bhagawanpur Rural Municipality	5.0	10	11	12	15	3	2.0	13	0	16	13	1
Madhesh	Siraha	Bishnupur Rural Municipality	4.1	7	5	4	11	1	1.0	13	0	11	12	0
Madhesh	Siraha	Dhangadhimai Municipality	4.1	20	19	20	32	9	1.9	28	5	32	29	4
Madhesh	Siraha	Golbazar Municipality	4.2	25	24	24	26	6	6.2	27	4	27	29	4
Madhesh	Siraha	Kalyanpur Municipality	4.5	16	8	20	29	6	9.5	29	3	28	28	1
Madhesh	Siraha	Karjanha Municipality	4.7	10	13	15	14	3	8.3	18	2	16	18	1
Madhesh	Siraha	Lahan Municipality	4.8	52	51	50	55	9	7.0	54	7	56	55	3
Madhesh	Siraha	Laxmipur Patari Rural Municipality	5.7	16	14	16	16	5	17.0	17	3	15	16	4
Madhesh	Siraha	Mirchaiya Municipality	4.3	15	17	18	24	7	10.7	24	5	24	21	4
Madhesh	Siraha	Naraha Rural Municipality	5.9	11	8	9	12	1	48.0	12	2	11	13	3
Madhesh	Siraha	Navarajpur Rural Municipality	4.7	13	10	13	19	5	7.2	18	3	18	16	2
Madhesh	Siraha	Sakhuwanankarkatti Rural Municipality	3.5	14	14	15	18	4	20.8	17	4	18	18	8
Madhesh	Siraha	Siraha Municipality	4.7	32	27	32	46	8	5.3	48	7	47	49	3
Madhesh	Siraha	Sukhipur Municipality	4.8	16	12	16	22	4	14.3	24	5	23	22	3
Madhesh	Dhanusha	Aurahi Rural Municipality	5.5	1	1	1	4	1	10.0	3	2	4	3	2
Madhesh	Dhanusha	Bateswor Rural Municipality	6.4	1	1	1	7	5	13.2	5	1	7	7	1
Madhesh	Dhanusha	Bideha Municipality	6.3	3	3	1	4	3	4.0	4	1	3	4	1
Madhesh	Dhanusha	Kshireshwornath Municipality	13.2	0	1	1	5	2	8.5	6	1	3	6	1
Madhesh	Dhanusha	Dhanauji Rural Municipality	23.0	0	0	0	1	1	27.0	1	1	1	1	1
Madhesh	Dhanusha	Dhanusadham Municipality	5.2	11	11	14	18	7	13.0	17	6	19	17	6
Madhesh	Dhanusha	Ganeshman Charnath Municipality	4.1	14	16	14	15	7	8.7	17	8	14	17	7
Madhesh	Dhanusha	Hanspur Municipality	4.3	2	1	4	10	3	12.7	11	0	11	8	3
Madhesh	Dhanusha	Janaknandini Rural Municipality	5.0	0	1	2	2	0	0.0	1	0	2	1	0
Madhesh	Dhanusha	Janakpurdham Sub Metropolitan City	5.4	4	2	6	18	5	5.2	17	9	12	15	5
Madhesh	Dhanusha	Kamala Municipality	7.6	3	4	4	2	1	30.0	5	0	2	5	1
Madhesh	Dhanusha	Laxminiya Rural Municipality	4.0	7	12	10	5	4	16.3	8	3	6	9	3
Madhesh	Dhanusha	Mithila Bihari Rural Municipality	5.3	1	1	4	9	6	17.0	6	4	9	7	5
Madhesh	Dhanusha	Mithila Municipality	4.4	17	12	20	24	14	12.6	22	5	22	26	18
Madhesh	Dhanusha	Mukhiyapatti Musaharniya Rural Municipality	5.3	1	1	1	8	1	27.0	7	1	8	8	1
Madhesh	Dhanusha	Nagarain Municipality	5.3	5	3	3	5	2	11.0	6	3	6	6	5

Annex 8.5: Infrastructure and governance details in all public schools

Province	District	Local Level	Average buildings	SIP Update	Social Audit	Financial Audit	Electricity	Computer	Average Computers	Water	Library	Child Club	Toilet	Internet
Madhesh	Dhanusha	Sabaila Municipality	5.6	16	14	14	22	8	6.1	19	6	17	22	2
Madhesh	Dhanusha	Sahidnagar Municipality	4.1	16	18	23	24	13	4.9	28	5	20	27	13
Madhesh	Mahottari	Aurahi Municipality	0.0	0	0	0	0	0	0.0	0	0	0	0	0
Madhesh	Mahottari	Balwa Municipality	0.0	0	0	0	0	0	0.0	0	0	0	0	0
Madhesh	Mahottari	Bardibas Municipality	0.0	0	0	0	0	0	0.0	0	0	0	0	0
Madhesh	Mahottari	Bhangaha Municipality	0.0	0	0	0	0	0	0.0	0	0	0	0	0
Madhesh	Mahottari	Ekdara Rural Municipality	0.0	0	0	0	0	0	0.0	0	0	0	0	0
Madhesh	Mahottari	Gaushala Municipality	0.0	0	0	0	0	0	0.0	0	0	0	0	0
Madhesh	Mahottari	Jaleswor Municipality	0.0	0	0	0	0	0	0.0	0	0	0	0	0
Madhesh	Mahottari	Loharpatti Municipality	0.0	0	0	0	0	0	0.0	0	0	0	0	0
Madhesh	Mahottari	Mahottari Rural Municipality	0.0	0	0	0	0	0	0.0	0	0	0	0	0
Madhesh	Mahottari	Manara Sisawa Municipality	0.0	0	0	0	0	0	0.0	0	0	0	0	0
Madhesh	Mahottari	Matihani Municipality	0.0	0	0	0	0	0	0.0	0	0	0	0	0
Madhesh	Mahottari	Pipra Rural Municipality	0.0	0	0	0	0	0	0.0	0	0	0	0	0
Madhesh	Mahottari	Ramgopalpur Municipality	0.0	0	0	0	0	0	0.0	0	0	0	0	0
Madhesh	Mahottari	Samsi Rural Municipality	0.0	0	0	0	0	0	0.0	0	0	0	0	0
Madhesh	Mahottari	Sonama Rural Municipality	0.0	0	0	0	0	0	0.0	0	0	0	0	0
Madhesh	Sarlahi	Bagmati Municipality	3.7	22	25	24	19	9	14.4	24	9	6	25	9
Madhesh	Sarlahi	Balara Municipality	2.1	1	1	0	9	0	0.0	8	0	9	8	0
Madhesh	Sarlahi	Barahathawa Municipality	3.1	15	13	16	30	9	17.3	31	2	27	34	4
Madhesh	Sarlahi	Basbariya Rural Municipality	2.4	2	2	2	4	0	0.0	7	0	4	6	0
Madhesh	Sarlahi	Bishnu Rural Municipality	5.5	2	1	3	7	2	17.0	7	0	7	7	3
Madhesh	Sarlahi	Brahmapuri Rural Municipality	6.8	5	3	3	7	4	15.8	8	2	8	8	3
Madhesh	Sarlahi	Chakraghatta Rural Municipality	13.0	0	2	1	2	2	10.5	3	0	2	3	2
Madhesh	Sarlahi	Chandranagar Rural Municipality	3.3	5	3	2	14	2	13.5	13	0	14	15	2
Madhesh	Sarlahi	Dhankaul Rural Municipality	3.1	3	2	4	13	5	9.0	13	0	11	12	1
Madhesh	Sarlahi	Godaita Municipality	4.7	10	13	13	20	3	2.7	20	0	20	18	0
Madhesh	Sarlahi	Haripur Municipality	5.7	11	9	11	13	7	4.7	13	5	14	12	5
Madhesh	Sarlahi	Haripurwa Municipality	2.8	6	2	5	10	3	12.3	8	0	9	8	0
Madhesh	Sarlahi	Harion Municipality	3.8	17	18	15	17	8	11.4	21	9	9	22	11
Madhesh	Sarlahi	Ishworpur Municipality	4.2	10	11	10	25	8	19.0	26	7	25	27	4
Madhesh	Sarlahi	Kabilasi Municipality	7.3	4	3	4	12	3	29.0	6	4	10	12	3
Madhesh	Sarlahi	Kaudena Rural Municipality	5.1	7	7	10	14	6	14.7	15	3	14	16	2
Madhesh	Sarlahi	Lalbandi Municipality	3.6	16	16	15	38	16	19.6	25	11	39	30	10
Madhesh	Sarlahi	Malangwa Municipality	4.1	7	8	8	11	5	13.2	10	2	9	9	3
Madhesh	Sarlahi	Parsa Rural Municipality	9.0	1	0	1	3	1	26.0	1	1	3	1	1
Madhesh	Sarlahi	Ramnagar Rural Municipality	3.7	0	0	0	4	0	0.0	4	0	4	4	0
Madhesh	Rautahat	Baudhimai Municipality	2.7	3	4	8	13	2	3.5	12	1	13	13	2
Madhesh	Rautahat	Brindaban Municipality	3.6	3	2	3	13	3	28.3	5	2	14	7	3
Madhesh	Rautahat	Chandrapur Municipality	4.4	20	16	20	40	25	8.7	36	12	39	37	10
Madhesh	Rautahat	Debahi Gonahi Municipality	2.7	1	1	0	5	0	0.0	2	0	5	3	0
Madhesh	Rautahat	Durga Bhagawati Rural Municipality	2.9	0	0	0	13	3	9.0	12	1	13	13	1
Madhesh	Rautahat	Gadhimai Municipality	4.5	2	4	3	12	3	8.7	13	3	11	13	1
Madhesh	Rautahat	Garuda Municipality	3.2	9	8	10	18	6	19.7	19	4	3	19	16
Madhesh	Rautahat	Gaur Municipality	4.9	5	8	8	15	11	14.5	15	3	12	14	5
Madhesh	Rautahat	Gujara Municipality	4.8	6	6	6	9	5	12.0	10	2	8	11	3
Madhesh	Rautahat	Ishanath Municipality	5.6	5	4	4	9	4	14.8	9	1	8	13	2

Annex 8.5: Infrastructure and governance details in all public schools

Province	District	Local Level	Average buildings	SIP Update	Social Audit	Financial Audit	Electricity	Computer	Average Computers	Water	Library	Child Club	Toilet	Internet
Madhesh	Rautahat	Katahariya Municipality	3.1	3	0	3	20	5	17.2	17	3	20	19	5
Madhesh	Rautahat	Madav Narayan Municipality	4.8	6	6	6	12	1	2.0	10	1	11	13	3
Madhesh	Rautahat	Maulapur Municipality	5.6	5	3	2	6	6	19.5	9	3	7	10	2
Madhesh	Rautahat	Paroha Municipality	2.7	4	7	8	10	6	18.8	14	1	10	12	4
Madhesh	Rautahat	Phatuwa Bijayapur Municipality	4.3	2	2	2	15	3	16.7	10	2	16	11	2
Madhesh	Rautahat	Rajdevi Municipality	4.8	5	4	4	14	4	12.8	12	2	13	15	2
Madhesh	Rautahat	Rajpur Municipality	3.6	5	6	4	13	5	4.4	9	0	13	9	1
Madhesh	Rautahat	Yamunamai Rural Municipality	3.7	2	2	3	7	4	22.8	7	2	6	7	4
Madhesh	Bara	Aadarsha Kotwal Rural Municipality	5.7	6	0	7	12	2	7.5	11	1	11	12	2
Madhesh	Bara	Baragadi Rural Municipality	4.4	8	6	12	16	5	12.6	15	1	15	15	1
Madhesh	Bara	Bishrampur Rural Municipality	6.2	1	1	3	9	4	9.0	10	1	9	9	3
Madhesh	Bara	Devtal Rural Municipality	2.2	2	2	2	11	2	12.5	9	0	11	11	2
Madhesh	Bara	Jeetpursimara Sub Metropolitan City	3.8	30	15	29	50	31	10.5	50	11	45	51	25
Madhesh	Bara	Kalaiya Sub Metropolitan City	3.1	39	17	37	60	19	14.8	57	15	59	56	11
Madhesh	Bara	Karaiyamai Rural Municipality	2.9	12	13	15	16	8	4.6	17	4	17	15	4
Madhesh	Bara	Kolhabi Municipality	4.8	17	16	14	17	8	10.9	19	8	14	17	6
Madhesh	Bara	Mahagadhimai Municipality	2.7	12	5	21	35	7	10.0	34	2	34	34	2
Madhesh	Bara	Nijgadh Municipality	4.1	18	16	18	26	22	11.7	24	15	23	26	16
Madhesh	Bara	Pachrauta Piparpati Municipality	4.0	9	7	11	23	3	24.0	20	1	22	21	5
Madhesh	Bara	Parwanipur Rural Municipality	2.6	1	2	4	7	4	4.0	6	2	6	7	1
Madhesh	Bara	Pheta Rural Municipality	3.0	4	3	8	12	2	17.0	15	2	14	16	1
Madhesh	Bara	Prasauni Rural Municipality	5.1	3	1	4	9	5	18.2	8	2	9	9	4
Madhesh	Bara	Simroungadh Municipality	4.8	13	3	6	28	5	10.6	24	2	28	26	2
Madhesh	Bara	Subarna Rural Municipality	3.0	8	4	18	21	3	31.3	21	2	20	21	2
Madhesh	Parsa	Bahudarmai Municipality	4.5	6	5	9	16	5	15.2	12	2	16	14	3
Madhesh	Parsa	Bindabasini Rural Municipality	4.1	5	3	4	13	2	7.0	10	0	13	7	0
Madhesh	Parsa	Birgunj Metropolitan City	3.3	36	26	34	70	24	11.1	61	13	66	64	15
Madhesh	Parsa	Chhipaharmai Rural Municipality	3.6	2	1	3	14	4	10.5	10	1	14	10	1
Madhesh	Parsa	Dhobini Rural Municipality	6.7	6	4	6	10	6	2.5	14	0	11	13	0
Madhesh	Parsa	Jaganathpur Rural Municipality	2.5	15	13	15	26	4	3.8	20	0	26	24	0
Madhesh	Parsa	Jira Bhawani Rural Municipality	2.5	12	12	12	19	1	19.0	18	0	19	17	0
Madhesh	Parsa	Kalikamai Rural Municipality	4.1	7	5	6	10	6	6.2	8	3	8	9	4
Madhesh	Parsa	Pakahamainpur Rural Municipality	9.3	1	1	1	13	1	5.0	7	1	13	10	0
Madhesh	Parsa	Parsagadi Municipality	3.2	25	25	25	25	9	4.4	24	3	23	26	3
Madhesh	Parsa	Paterwasugauli Rural Municipality	2.9	16	17	14	16	5	10.4	18	3	15	15	1
Madhesh	Parsa	Pokhariya Municipality	4.6	7	5	5	21	1	35.0	18	2	20	17	2
Madhesh	Parsa	Sakhuwa Prasauni Rural Municipality	3.5	22	19	20	25	10	6.5	26	4	25	26	3
Madhesh	Parsa	Thori Rural Municipality	4.5	18	16	17	20	13	10.3	21	4	20	20	9
Bagmati	Sindhuli	Dudhauli Municipality	3.9	69	74	69	48	35	11.5	68	18	47	72	19
Bagmati	Sindhuli	Ghanglekh Rural Municipality	2.6	28	28	27	31	10	4.4	26	5	34	32	1
Bagmati	Sindhuli	Golanjor Rural Municipality	2.7	55	56	44	50	13	12.5	50	7	52	57	6
Bagmati	Sindhuli	Hariharpurgadhi Rural Municipality	3.2	41	45	35	40	12	7.2	38	3	45	46	3
Bagmati	Sindhuli	Kamalamai Municipality	3.3	73	76	71	55	43	11.3	73	23	51	77	25
Bagmati	Sindhuli	Marin Rural Municipality	2.8	39	39	37	32	16	5.3	33	9	34	40	9
Bagmati	Sindhuli	Phikkal Rural Municipality	2.8	36	37	32	41	17	18.0	39	11	42	45	7
Bagmati	Sindhuli	Sunkoshi Rural Municipality	3.3	39	38	35	39	24	8.2	38	10	42	43	4
Bagmati	Sindhuli	Tinpatan Rural Municipality	2.8	88	88	78	42	21	6.5	68	11	45	84	30

Annex 8.5: Infrastructure and governance details in all public schools

Province	District	Local Level	Average buildings	SIP Update	Social Audit	Financial Audit	Electricity	Computer	Average Computers	Water	Library	Child Club	Toilet	Internet
Bagmati	Ramechhap	Doramba Rural Municipality	3.2	42	42	40	36	25	7.6	34	8	38	38	3
Bagmati	Ramechhap	Gokulganga Rural Municipality	3.1	34	33	33	32	24	8.7	30	10	33	32	7
Bagmati	Ramechhap	Khadadevi Rural Municipality	3.4	50	50	48	41	26	7.6	41	12	45	47	19
Bagmati	Ramechhap	Likhu Tamakosh Rural Municipality	3.1	45	45	42	44	19	8.8	37	6	44	45	3
Bagmati	Ramechhap	Manthali Municipality	3.4	64	64	63	55	46	8.2	44	21	56	62	18
Bagmati	Ramechhap	Ramechhap Municipality	3.3	51	51	51	51	26	10.2	40	11	49	51	10
Bagmati	Ramechhap	Sunapati Rural Municipality	3.7	30	30	28	31	18	16.9	24	12	31	29	7
Bagmati	Ramechhap	Umakunda Rural Municipality	2.4	41	41	41	37	22	6.6	38	6	39	37	8
Bagmati	Dolakha	Baiteshwor Rural Municipality	4.1	20	20	19	23	18	13.6	20	6	23	20	7
Bagmati	Dolakha	Bhimeshwor Municipality	3.4	38	40	38	29	27	9.7	34	17	23	36	14
Bagmati	Dolakha	Bigu Rural Municipality	2.9	33	34	33	34	14	6.8	27	5	36	28	1
Bagmati	Dolakha	Gaurishankar Rural Municipality	2.3	45	46	44	44	25	7.0	41	6	45	44	5
Bagmati	Dolakha	Jiri Municipality	3.7	27	27	26	26	23	6.3	23	9	26	27	9
Bagmati	Dolakha	Kalinchok Rural Municipality	2.8	36	36	32	41	15	8.7	25	7	43	33	1
Bagmati	Dolakha	Melung Rural Municipality	3.2	31	31	31	29	22	7.9	27	9	27	32	6
Bagmati	Dolakha	Sailung Rural Municipality	3.6	24	25	22	26	20	8.4	24	5	26	25	4
Bagmati	Dolakha	Tamakoshi Rural Municipality	3.5	32	31	31	26	22	12.1	31	10	27	32	5
Bagmati	Sindhupalcho	Balefi Rural Municipality	2.8	24	26	23	25	16	7.2	23	6	26	25	5
Bagmati	Sindhupalcho	Barhabise Municipality	2.3	48	48	43	34	21	8.0	35	11	46	45	8
Bagmati	Sindhupalcho	Bhotekoshi Rural Municipality	2.6	27	27	27	20	16	10.6	24	5	19	27	4
Bagmati	Sindhupalcho	Chautara Sangachokgadhi Municipality	3.2	57	57	48	65	40	11.2	49	18	65	59	18
Bagmati	Sindhupalcho	Helambu Rural Municipality	4.1	31	33	29	29	21	9.0	28	5	30	30	12
Bagmati	Sindhupalcho	Indrawati Rural Municipality	3.8	40	42	37	35	30	9.1	37	9	42	34	11
Bagmati	Sindhupalcho	Jugal Rural Municipality	2.2	33	31	23	30	11	6.4	29	4	30	36	2
Bagmati	Sindhupalcho	Lisankhu Pakhar Rural Municipality	3.6	24	23	23	24	16	9.6	21	8	22	23	3
Bagmati	Sindhupalcho	Melamchi Municipality	3.4	57	58	52	60	51	9.0	56	23	58	58	22
Bagmati	Sindhupalcho	Panchpokhari Thangpal Rural Municipality	4.9	24	25	25	23	22	7.1	19	8	22	24	14
Bagmati	Sindhupalcho	Sunkoshi Rural Municipality	2.7	33	34	32	32	19	7.5	31	9	33	31	8
Bagmati	Sindhupalcho	Tripurasundari Rural Municipality	2.4	29	29	29	20	22	4.9	25	9	24	28	8
Bagmati	Kavrepalanch	Banepa Municipality	3.0	22	22	23	25	24	24.5	25	21	25	28	18
Bagmati	Kavrepalanch	Bethanchowk Rural Municipality	3.0	25	26	23	26	22	12.2	25	12	24	27	5
Bagmati	Kavrepalanch	Bhumlu Rural Municipality	2.8	38	39	33	39	17	34.5	30	11	35	41	5
Bagmati	Kavrepalanch	Chaurideurali Rural Municipality	3.3	26	26	24	29	16	13.9	20	13	28	26	5
Bagmati	Kavrepalanch	Dhulikhel Municipality	4.2	21	24	24	24	16	19.0	22	14	23	25	7
Bagmati	Kavrepalanch	Khanikhola Rural Municipality	2.6	31	33	26	32	7	17.9	30	4	32	35	0
Bagmati	Kavrepalanch	Mahabharat Rural Municipality	2.7	48	48	43	40	17	11.3	41	10	46	42	3
Bagmati	Kavrepalanch	Mandandeupur Municipality	3.5	34	33	30	35	33	10.7	36	20	34	38	12
Bagmati	Kavrepalanch	Namobuddha Municipality	3.3	39	40	39	33	26	12.6	34	22	34	40	12
Bagmati	Kavrepalanch	Panauti Municipality	3.5	29	25	22	28	25	11.7	29	23	26	30	13
Bagmati	Kavrepalanch	Panchkhal Municipality	3.9	31	34	33	35	24	18.0	33	23	36	35	13
Bagmati	Kavrepalanch	Roshi Rural Municipality	2.7	66	66	64	62	35	8.1	61	19	64	61	5
Bagmati	Kavrepalanch	Temal Rural Municipality	3.4	38	37	36	39	29	12.6	34	23	38	39	3
Bagmati	Lalitpur	Bagmati Rural Municipality	3.0	44	43	43	44	22	7.9	42	12	45	45	3
Bagmati	Lalitpur	Godawari Municipality	3.9	30	30	31	33	26	12.3	33	26	30	35	19
Bagmati	Lalitpur	Konjyosom Rural Municipality	3.3	15	16	16	16	13	8.8	15	7	13	16	8
Bagmati	Lalitpur	Lalitpur Sub Metropolitan City	3.3	35	37	36	38	34	21.6	37	35	39	39	26
Bagmati	Lalitpur	Mahalaxmi Municipality	4.0	11	10	9	11	12	23.2	13	13	14	13	10

Annex 8.5: Infrastructure and governance details in all public schools

Province	District	Local Level	Average buildings	SIP Update	Social Audit	Financial Audit	Electricity	Computer	Average Computers	Water	Library	Child Club	Toilet	Internet
Bagmati	Lalitpur	Mahankal Rural Municipality	3.4	26	26	26	26	20	8.1	25	8	26	25	21
Bagmati	Bhaktapur	Bhaktapur Municipality	2.2	20	20	17	25	23	18.2	28	18	24	30	14
Bagmati	Bhaktapur	Changunarayan Municipality	4.0	25	30	29	31	27	14.7	30	27	30	32	19
Bagmati	Bhaktapur	Madhyapur Thimi Municipality	3.0	11	10	8	14	13	17.8	16	10	17	16	7
Bagmati	Bhaktapur	Suryabinayak Municipality	2.5	27	28	27	31	26	9.8	28	18	29	33	16
Bagmati	Kathmandu	Budhanilkantha Municipality	3.7	10	9	10	17	16	16.1	17	15	17	17	12
Bagmati	Kathmandu	Chandragiri Municipality	6.9	19	18	18	22	21	23.0	23	18	20	25	16
Bagmati	Kathmandu	Dakshinkali Municipality	3.7	13	13	15	17	19	9.7	17	14	15	18	13
Bagmati	Kathmandu	Gokarneshwor Municipality	4.0	8	7	7	15	14	14.9	17	13	14	17	8
Bagmati	Kathmandu	Kageshwori Manahara Municipality	3.3	12	12	12	17	13	19.9	15	13	15	15	11
Bagmati	Kathmandu	Kathmandu Metropolitan City	2.5	46	49	55	84	83	17.0	82	72	66	84	66
Bagmati	Kathmandu	Kirtipur Municipality	3.3	10	9	11	11	12	22.6	11	10	13	12	8
Bagmati	Kathmandu	Nagarjun Municipality	2.9	14	13	14	15	14	18.9	18	11	16	17	12
Bagmati	Kathmandu	Shankharapur Municipality	4.0	17	17	17	18	17	8.8	18	11	19	20	14
Bagmati	Kathmandu	Tarakeshwor Municipality	4.1	18	16	18	22	22	15.8	20	19	21	22	18
Bagmati	Kathmandu	Tokha Municipality	3.4	7	6	7	11	11	26.7	9	9	9	11	10
Bagmati	Nuwakot	Belkotgadhi Municipality	3.6	43	40	36	52	34	8.2	41	21	48	46	23
Bagmati	Nuwakot	Bidur Municipality	4.0	34	39	37	41	35	11.2	48	24	39	53	23
Bagmati	Nuwakot	Dupcheshwar Rural Municipality	2.0	44	45	45	43	20	7.1	38	6	39	45	7
Bagmati	Nuwakot	Kakani Rural Municipality	2.8	38	39	38	33	33	8.0	33	16	26	33	27
Bagmati	Nuwakot	Kispang Rural Municipality	3.1	17	12	14	18	19	7.9	15	6	19	19	6
Bagmati	Nuwakot	Likhu Rural Municipality	2.9	15	16	16	15	15	8.3	13	7	10	15	4
Bagmati	Nuwakot	Myagang Rural Municipality	2.8	19	20	20	11	15	6.9	20	7	11	20	11
Bagmati	Nuwakot	Panchakanya Rural Municipality	3.4	16	19	17	24	14	6.5	21	8	22	23	10
Bagmati	Nuwakot	Shivapuri Rural Municipality	2.1	32	32	31	34	20	7.0	36	14	28	38	12
Bagmati	Nuwakot	Suryagadhi Rural Municipality	2.8	21	28	23	19	16	5.0	20	9	11	25	10
Bagmati	Nuwakot	Tadi Rural Municipality	2.7	25	28	26	11	15	5.9	20	7	9	24	5
Bagmati	Nuwakot	Tarkeshwar Rural Municipality	2.3	18	20	21	27	15	6.4	21	2	21	24	8
Bagmati	Rasuwa	Gosaikunda Rural Municipality	2.5	8	7	5	12	9	11.3	12	5	14	12	3
Bagmati	Rasuwa	Kalika Rural Municipality	3.4	15	15	14	14	14	15.5	14	7	14	14	10
Bagmati	Rasuwa	Naukunda Rural Municipality	1.8	20	20	19	24	15	6.1	18	4	26	22	0
Bagmati	Rasuwa	Aamachhodingmo Rural Municipality	2.5	7	7	6	9	6	8.3	9	3	9	10	0
Bagmati	Rasuwa	Uttargaya Rural Municipality	2.2	18	18	15	17	17	6.5	16	4	17	19	10
Bagmati	Dhading	Benighat Rorang Rural Municipality	2.7	37	42	37	54	20	12.9	50	20	51	55	7
Bagmati	Dhading	Dhunibesi Municipality	3.0	23	24	19	24	20	10.8	23	19	26	28	12
Bagmati	Dhading	Gajuri Rural Municipality	2.6	18	19	24	37	12	20.3	36	18	38	39	7
Bagmati	Dhading	Galchi Rural Municipality	2.5	9	16	11	31	21	5.4	27	16	32	32	4
Bagmati	Dhading	Gangjamuna Rural Municipality	3.2	38	38	31	39	20	7.3	40	17	40	43	5
Bagmati	Dhading	Jwalamukhi Rural Municipality	4.2	31	32	31	32	21	7.6	25	26	33	33	9
Bagmati	Dhading	Khaniyabash Rural Municipality	3.1	24	25	23	17	13	4.8	25	12	20	26	4
Bagmati	Dhading	Netrawati Dabjong Rural Municipality	3.1	19	19	17	17	17	10.8	18	14	17	19	5
Bagmati	Dhading	Nilkantha Municipality	3.6	78	77	69	75	50	12.0	69	58	72	78	17
Bagmati	Dhading	Rubi Valley Rural Municipality	2.7	20	20	18	17	11	6.7	16	8	18	20	2
Bagmati	Dhading	Siddhalek Rural Municipality	3.1	39	44	37	33	29	9.5	35	27	36	47	22
Bagmati	Dhading	Thakre Rural Municipality	2.7	33	33	28	39	35	9.6	40	27	39	40	14
Bagmati	Dhading	Tripura sundari Rural Municipality	3.4	28	26	21	29	23	9.7	21	20	29	30	13
Bagmati	Makwanpur	Bagmati Rural Municipality	3.6	48	48	48	42	18	5.0	45	11	36	49	14

Annex 8.5: Infrastructure and governance details in all public schools

Province	District	Local Level	Average buildings	SIP Update	Social Audit	Financial Audit	Electricity	Computer	Average Computers	Water	Library	Child Club	Toilet	Internet
Bagmati	Makwanpur	Bakaiya Rural Municipality	3.3	70	68	69	40	24	7.1	59	14	42	72	16
Bagmati	Makwanpur	Bhimphedi Rural Municipality	3.3	46	46	46	41	14	46.6	41	15	39	43	3
Bagmati	Makwanpur	Hetauda Sub Metropolitan City	4.4	64	67	62	59	51	17.2	64	40	60	68	36
Bagmati	Makwanpur	Indrasarowar Rural Municipality	3.0	20	20	18	12	15	7.9	19	9	16	19	7
Bagmati	Makwanpur	Kailash Rural Municipality	2.7	46	46	45	27	9	7.8	38	5	21	47	2
Bagmati	Makwanpur	Makawanpurgadhi Rural Municipality	3.4	28	29	28	33	19	10.3	30	9	33	31	7
Bagmati	Makwanpur	Manahari Rural Municipality	4.4	29	29	27	24	22	7.6	29	11	20	31	8
Bagmati	Makwanpur	Raksirang Rural Municipality	2.9	47	47	47	32	8	4.4	42	6	33	47	1
Bagmati	Makwanpur	Thaha Municipality	2.9	43	48	45	43	23	9.7	46	20	46	49	13
Bagmati	Chitwan	Bharatpur Metropolitan City	4.6	117	117	116	112	87	16.0	114	77	110	117	70
Bagmati	Chitwan	Ichchhyakamana Rural Municipality	3.1	49	49	48	46	17	8.4	47	8	48	49	10
Bagmati	Chitwan	Kalika Municipality	5.3	33	33	30	31	22	9.3	33	9	34	34	9
Bagmati	Chitwan	Khairahani Municipality	5.0	27	27	26	23	25	10.1	26	11	23	27	22
Bagmati	Chitwan	Madi Municipality	3.8	31	30	29	27	20	13.3	32	14	27	31	17
Bagmati	Chitwan	Rapti Municipality	4.3	48	48	48	38	27	8.9	44	16	42	48	22
Bagmati	Chitwan	Ratnangar Municipality	5.1	27	27	27	22	26	13.7	27	19	21	25	20
Gandaki	Gorkha	Aarughat Rural Municipality	3.4	37	37	37	32	18	12.6	29	12	33	37	6
Gandaki	Gorkha	Ajirkot Rural Municipality	3.5	28	28	28	23	20	9.9	25	9	25	28	6
Gandaki	Gorkha	Bhimsen Thapa Rural Municipality	3.9	22	23	23	27	21	12.0	25	15	29	31	11
Gandaki	Gorkha	Chumanuwari Rural Municipality	3.2	16	12	6	16	6	18.3	14	3	16	18	1
Gandaki	Gorkha	Dharche Rural Municipality	3.4	19	18	16	19	11	14.2	19	7	16	20	4
Gandaki	Gorkha	Gandaki Rural Municipality	3.3	39	40	38	40	28	6.4	38	17	39	41	13
Gandaki	Gorkha	Gorkha Municipality	3.5	29	35	31	37	27	13.2	39	22	32	45	17
Gandaki	Gorkha	Palungtar Municipality	3.5	35	35	34	38	30	10.1	35	13	38	41	15
Gandaki	Gorkha	Sahid Lakhan Rural Municipality	2.8	21	22	17	31	26	8.5	40	14	25	41	17
Gandaki	Gorkha	Siranchowk Rural Municipality	3.1	36	38	34	33	26	9.1	40	17	29	42	14
Gandaki	Gorkha	Barpak Sulikot Rural Municipality	3.1	31	29	29	33	20	15.0	29	11	34	33	12
Gandaki	Lamjung	Besishahar Municipality	4.1	46	46	44	45	25	11.2	42	30	45	47	16
Gandaki	Lamjung	Dordi Rural Municipality	2.9	48	48	45	43	20	7.1	40	20	44	44	7
Gandaki	Lamjung	Dudhpokhari Rural Municipality	2.6	19	20	19	25	12	5.7	23	14	26	23	4
Gandaki	Lamjung	Kwholasothar Rural Municipality	4.0	29	29	28	23	14	9.3	29	16	20	29	8
Gandaki	Lamjung	Madhya Nepal Municipality	4.1	38	36	37	40	26	8.6	39	25	34	43	16
Gandaki	Lamjung	Marsyangdi Rural Municipality	3.0	43	44	42	44	21	6.0	39	24	42	46	8
Gandaki	Lamjung	Rainas Municipality	3.9	20	19	19	32	19	10.5	29	26	32	32	9
Gandaki	Lamjung	Sundarbazar Municipality	4.4	38	38	37	35	26	11.0	35	24	35	38	13
Gandaki	Tanahu	Aanbookhaireni Rural Municipality	3.2	32	31	32	28	18	12.2	30	12	28	32	6
Gandaki	Tanahu	Bandipur Rural Municipality	3.1	31	30	29	29	13	9.7	29	11	28	31	6
Gandaki	Tanahu	Bhanu Municipality	4.6	51	52	52	53	38	11.7	49	25	47	53	25
Gandaki	Tanahu	Bhimad Municipality	4.1	43	43	43	43	34	7.9	38	21	43	43	25
Gandaki	Tanahu	Byas Municipality	3.6	71	73	73	62	48	15.6	67	33	67	71	25
Gandaki	Tanahu	Devghat Rural Municipality	3.3	31	32	31	25	12	6.3	28	7	30	32	5
Gandaki	Tanahu	Ghiring Rural Municipality	2.9	33	33	33	32	12	10.1	27	11	31	33	3
Gandaki	Tanahu	Myagde Rural Municipality	3.4	26	26	26	22	20	11.1	25	9	21	26	13
Gandaki	Tanahu	Rishing Rural Municipality	3.5	41	42	42	40	17	6.9	38	18	40	43	4
Gandaki	Tanahu	Shuklagandaki Municipality	3.6	56	56	56	55	33	13.5	54	27	51	57	35
Gandaki	Syangja	Aandhikhola Rural Municipality	4.2	29	29	27	28	24	14.8	30	13	30	32	12
Gandaki	Syangja	Arjunchaupari Rural Municipality	3.6	15	15	10	28	12	9.0	25	10	28	29	4

Annex 8.5: Infrastructure and governance details in all public schools

Province	District	Local Level	Average buildings	SIP Update	Social Audit	Financial Audit	Electricity	Computer	Average Computers	Water	Library	Child Club	Toilet	Internet
Gandaki	Syangja	Bhirkot Municipality	4.0	20	22	18	37	21	9.6	36	15	39	38	13
Gandaki	Syangja	Biruwa Rural Municipality	4.2	25	27	26	33	24	9.6	33	17	31	33	9
Gandaki	Syangja	Chapakot Municipality	3.8	40	44	43	34	26	10.8	42	18	36	44	16
Gandaki	Syangja	Galyang Municipality	3.5	42	44	35	59	42	8.7	55	21	61	59	18
Gandaki	Syangja	Harinas Rural Municipality	3.8	22	22	16	29	17	7.2	29	11	31	31	8
Gandaki	Syangja	Kaligandagi Rural Municipality	3.5	30	29	28	34	32	8.2	33	17	35	35	14
Gandaki	Syangja	Phedikhola Rural Municipality	4.3	22	22	22	21	21	11.4	22	12	23	23	14
Gandaki	Syangja	Putalibazar Municipality	3.6	62	62	58	57	33	9.3	61	23	57	65	17
Gandaki	Syangja	Waling Municipality	4.0	64	69	59	64	42	8.6	68	24	62	72	20
Gandaki	Kaski	Annapurna Rural Municipality	0.0	0	0	0	0	0	0.0	0	0	0	0	0
Gandaki	Kaski	Machhapuchchhre Rural Municipality	0.0	0	0	0	0	0	0.0	0	0	0	0	0
Gandaki	Kaski	Madi Rural Municipality	0.0	0	0	0	0	0	0.0	0	0	0	0	0
Gandaki	Kaski	Pokhara Metropolitan City	0.0	0	0	0	0	0	0.0	0	0	0	0	0
Gandaki	Kaski	Rupa Rural Municipality	0.0	0	0	0	0	0	0.0	0	0	0	0	0
Gandaki	Manang	Chame Rural Municipality	6.5	4	4	4	4	4	6.8	4	2	4	4	2
Gandaki	Manang	Narpa Bhumi Rural Municipality	1.5	2	2	2	2	1	1.0	2	1	2	2	0
Gandaki	Manang	Narso Rural Municipality	3.1	11	11	11	11	10	5.5	8	2	11	9	2
Gandaki	Manang	Manang Ngisyang Rural Municipality	2.4	9	9	9	8	8	2.8	7	3	5	9	0
Gandaki	Mustang	Lo Ghekar Damodarkunda Rural Municipality	3.1	8	8	8	4	4	2.8	7	2	1	7	0
Gandaki	Mustang	Gharapjhong Rural Municipality	3.4	8	8	8	8	7	10.7	8	7	4	8	6
Gandaki	Mustang	Lomanthang Rural Municipality	3.0	3	3	3	0	2	12.0	3	2	0	3	0
Gandaki	Mustang	Baragaun Muktikshetra Rural Municipality	2.9	4	4	4	3	3	5.0	4	2	3	4	1
Gandaki	Mustang	Thasang Rural Municipality	3.8	12	12	12	11	11	9.4	11	5	7	12	3
Gandaki	Myagdi	Annapurna Rural Municipality	3.4	34	34	34	29	30	9.3	34	16	20	34	22
Gandaki	Myagdi	Beni Municipality	3.5	57	57	57	50	43	9.7	55	41	41	57	26
Gandaki	Myagdi	Dhawalagiri Rural Municipality	3.4	28	28	28	23	20	8.8	26	13	25	28	6
Gandaki	Myagdi	Malika Rural Municipality	3.8	35	36	37	19	20	8.9	33	21	23	36	8
Gandaki	Myagdi	Mangala Rural Municipality	2.8	39	39	39	39	28	7.7	39	24	35	39	13
Gandaki	Myagdi	Raghuganga Rural Municipality	3.0	31	32	32	31	21	9.4	30	15	30	32	9
Gandaki	Parbat	Bihadi Rural Municipality	3.3	29	29	29	29	23	8.7	25	17	29	30	15
Gandaki	Parbat	Jaljala Rural Municipality	3.2	33	34	32	37	34	7.0	41	12	37	41	13
Gandaki	Parbat	Kushma Municipality	3.6	47	54	47	59	41	10.9	56	36	51	59	30
Gandaki	Parbat	Mahashila Rural Municipality	3.8	23	23	24	25	19	10.6	22	16	26	25	6
Gandaki	Parbat	Modi Rural Municipality	3.8	40	38	37	43	37	8.6	48	28	42	46	23
Gandaki	Parbat	Painyu Rural Municipality	3.8	17	18	14	24	13	10.5	21	11	21	23	6
Gandaki	Parbat	Phalewas Municipality	3.5	43	43	42	44	28	10.4	42	30	44	47	15
Gandaki	Baglung	Badigad Rural Municipality	3.2	60	61	58	53	30	13.0	61	19	48	65	11
Gandaki	Baglung	Baglung Municipality	3.4	66	65	60	70	49	11.9	68	41	61	74	29
Gandaki	Baglung	Bareng Rural Municipality	3.3	35	35	33	26	21	10.9	34	11	24	35	10
Gandaki	Baglung	Dhorpatan Municipality	3.0	45	44	40	40	21	9.6	44	7	39	47	5
Gandaki	Baglung	Galkot Municipality	3.5	60	62	57	51	40	10.0	60	28	51	61	28
Gandaki	Baglung	Jaimuni Municipality	3.1	79	78	75	74	46	9.2	73	28	78	79	29
Gandaki	Baglung	Kanthekhola Rural Municipality	3.3	47	47	44	46	39	10.5	47	31	44	48	32
Gandaki	Baglung	Nisikhola Rural Municipality	3.0	41	42	42	33	22	12.0	40	10	37	43	5
Gandaki	Baglung	Taman Khola Rural Municipality	2.3	19	21	20	19	10	10.1	20	4	20	21	5
Gandaki	Baglung	Tara Khola Rural Municipality	3.2	21	21	21	20	18	13.6	21	19	18	21	14
Gandaki	Nawalpur	Binayi Tribeni Rural Municipality	4.2	34	36	35	34	20	8.7	37	23	37	39	5

Annex 8.5: Infrastructure and governance details in all public schools

Province	District	Local Level	Average buildings	SIP Update	Social Audit	Financial Audit	Electricity	Computer	Average Computers	Water	Library	Child Club	Toilet	Internet
Gandaki	Nawalpur	Bulingtar Rural Municipality	2.6	24	29	25	34	10	3.5	40	11	39	41	2
Gandaki	Nawalpur	Baudikali Rural Municipality	5.5	32	32	31	21	8	8.9	33	17	31	34	5
Gandaki	Nawalpur	Devchuli Municipality	5.1	24	25	23	24	27	13.5	26	18	22	28	17
Gandaki	Nawalpur	Gaidakot Municipality	4.4	17	20	16	28	23	12.3	33	23	28	32	16
Gandaki	Nawalpur	Hupsekot Rural Municipality	3.4	20	21	17	32	10	11.9	30	17	35	32	7
Gandaki	Nawalpur	Kawaswoti Municipality	6.4	35	37	37	36	38	12.6	39	35	36	39	32
Gandaki	Nawalpur	Madhyabindu Municipality	4.7	39	42	42	39	31	10.0	39	31	40	42	24
Lumbini	Gulmi	Chandrakot Rural Municipality	2.8	41	41	41	38	41	5.7	39	8	25	39	11
Lumbini	Gulmi	Chhatrakot Rural Municipality	2.7	25	25	25	31	21	5.4	31	7	31	33	16
Lumbini	Gulmi	Dhurkot Rural Municipality	3.5	29	31	22	35	22	9.8	34	15	32	37	12
Lumbini	Gulmi	Gulmidurbar Rural Municipality	2.8	19	20	20	29	18	8.8	26	12	29	28	11
Lumbini	Gulmi	Isma Rural Municipality	3.9	19	34	19	19	19	6.1	35	6	12	37	6
Lumbini	Gulmi	Kaligandaki Rural Municipality	2.8	39	41	36	21	21	5.7	38	11	14	42	6
Lumbini	Gulmi	Madane Rural Municipality	2.5	28	28	28	29	14	4.4	32	6	26	35	2
Lumbini	Gulmi	Malika Rural Municipality	2.5	45	43	42	47	18	9.7	40	12	44	47	4
Lumbini	Gulmi	Musikot Municipality	2.6	33	39	28	46	23	7.5	47	13	36	46	9
Lumbini	Gulmi	Resunga Municipality	3.0	6	8	5	19	11	16.4	17	9	19	18	7
Lumbini	Gulmi	Rurukshetra Rural Municipality	2.8	37	38	38	32	29	7.6	36	9	23	35	10
Lumbini	Gulmi	Satyawati Rural Municipality	3.0	20	23	20	31	27	8.2	38	14	26	38	16
Lumbini	Palpa	Bagnaskali Rural Municipality	4.3	22	23	23	23	21	8.0	24	16	24	24	9
Lumbini	Palpa	Mathagadhi Rural Municipality	3.6	37	37	37	36	20	5.7	34	16	37	38	4
Lumbini	Palpa	Nisdi Rural Municipality	4.2	48	46	45	44	25	6.7	47	31	48	52	7
Lumbini	Palpa	Purbakhola Rural Municipality	3.5	30	34	33	30	30	5.6	33	15	25	36	19
Lumbini	Palpa	Rainadevi Chhahara Rural Municipality	3.1	57	57	53	51	24	6.8	49	21	54	56	8
Lumbini	Palpa	Rambha Rural Municipality	3.7	33	34	32	34	29	5.2	33	19	33	35	13
Lumbini	Palpa	Rampur Municipality	5.2	41	44	42	44	25	11.4	49	26	42	51	15
Lumbini	Palpa	Ribdikot Rural Municipality	4.8	37	37	37	30	28	6.9	35	28	30	37	18
Lumbini	Palpa	Tansen Municipality	3.9	45	48	47	43	35	11.9	50	34	42	52	27
Lumbini	Palpa	Tinau Rural Municipality	4.0	38	38	38	34	28	7.8	34	20	33	39	7
Lumbini	Nawalparasi	Bardaghat Municipality	5.3	21	25	22	29	21	13.0	30	21	29	31	14
Lumbini	Nawalparasi	Palhinandan Rural Municipality	4.9	13	14	14	10	5	7.8	11	9	12	15	4
Lumbini	Nawalparasi	Pratappur Rural Municipality	6.7	21	22	21	21	13	10.9	23	17	21	23	10
Lumbini	Nawalparasi	Ramgram Municipality	4.4	27	27	27	24	18	6.5	29	15	26	29	14
Lumbini	Nawalparasi	Sarawal Rural Municipality	6.9	15	15	15	15	13	13.5	16	11	15	16	9
Lumbini	Nawalparasi	Sunwal Municipality	5.1	21	26	25	29	25	11.6	31	25	30	31	22
Lumbini	Nawalparasi	Susta Rural Municipality	6.2	15	15	14	16	13	7.2	17	16	17	17	5
Lumbini	Rupandehi	Butwol Sub Metropolitan City	4.4	28	30	27	30	33	22.2	34	25	30	34	28
Lumbini	Rupandehi	Devdaha Municipality	5.1	22	26	23	24	25	12.1	27	15	25	27	21
Lumbini	Rupandehi	Gaidahawa Rural Municipality	5.8	15	17	15	18	12	10.8	22	8	22	23	12
Lumbini	Rupandehi	Kanchan Rural Municipality	6.8	14	18	17	18	18	11.7	19	14	18	19	14
Lumbini	Rupandehi	Kotahimai Rural Municipality	5.8	14	14	14	12	7	7.4	14	6	10	14	3
Lumbini	Rupandehi	Lumbini Sanskritik Municipality	4.5	24	25	26	29	17	13.1	30	10	23	30	12
Lumbini	Rupandehi	Marchawari Rural Municipality	6.6	12	12	12	11	10	6.5	15	5	9	15	5
Lumbini	Rupandehi	Mayadevi Rural Municipality	5.2	15	17	16	17	16	8.5	20	11	18	19	9
Lumbini	Rupandehi	Omsatiya Rural Municipality	4.1	15	15	15	9	7	6.7	15	3	12	15	12
Lumbini	Rupandehi	Rohini Rural Municipality	5.2	8	13	12	6	7	8.7	13	4	12	13	6
Lumbini	Rupandehi	Sainamaina Municipality	5.9	15	17	17	17	18	24.8	18	16	14	18	15

Annex 8.5: Infrastructure and governance details in all public schools

Province	District	Local Level	Average buildings	SIP Update	Social Audit	Financial Audit	Electricity	Computer	Average Computers	Water	Library	Child Club	Toilet	Internet
Lumbini	Rupandehi	Sammarimai Rural Municipality	4.4	15	15	15	12	4	4.8	14	1	8	13	1
Lumbini	Rupandehi	Siddharthanagar Municipality	5.4	15	15	15	16	14	14.4	17	9	16	17	8
Lumbini	Rupandehi	Siyari Rural Municipality	3.6	24	24	24	25	23	9.4	25	20	25	25	23
Lumbini	Rupandehi	Shuddhodhan Rural Municipality	5.2	16	17	17	14	16	12.1	17	10	12	17	15
Lumbini	Rupandehi	Tilottama Municipality	4.3	29	34	34	33	35	14.4	41	29	34	41	29
Lumbini	Kapilbastu	Banganga Municipality	5.2	28	28	25	32	27	9.1	36	13	35	35	19
Lumbini	Kapilbastu	Bijayanagar Rural Municipality	4.8	20	24	21	19	13	8.8	26	5	22	25	7
Lumbini	Kapilbastu	Buddhabhumi Municipality	4.0	43	41	41	50	22	14.1	49	13	49	49	12
Lumbini	Kapilbastu	Kapilvastu Municipality	4.2	22	22	17	41	13	11.8	39	11	34	40	12
Lumbini	Kapilbastu	Krishnanagar Municipality	4.5	19	17	15	25	7	3.7	21	3	23	18	4
Lumbini	Kapilbastu	Maharajgunj Municipality	2.9	52	49	43	54	15	2.9	54	4	55	54	27
Lumbini	Kapilbastu	Mayadevi Rural Municipality	4.0	23	22	20	25	11	3.4	24	2	25	21	1
Lumbini	Kapilbastu	Shivaraj Municipality	4.4	52	52	52	49	32	13.2	52	14	51	52	31
Lumbini	Kapilbastu	Suddhodhan Rural Municipality	4.7	20	20	16	21	9	6.7	22	5	21	22	7
Lumbini	Kapilbastu	Yashodhara Rural Municipality	3.7	17	17	16	21	7	9.3	21	3	21	21	0
Lumbini	Arghakhanchi	Bhumekasthan Municipality	2.8	50	55	46	34	44	3.8	53	9	48	58	20
Lumbini	Arghakhanchi	Chhatradev Rural Municipality	3.0	35	37	34	23	24	4.6	28	7	29	36	8
Lumbini	Arghakhanchi	Malarani Rural Municipality	2.8	50	49	50	48	25	9.6	54	9	53	59	13
Lumbini	Arghakhanchi	Panini Rural Municipality	3.3	47	47	45	50	23	9.0	46	14	49	50	11
Lumbini	Arghakhanchi	Sandhikharka Municipality	2.6	47	45	44	53	24	7.0	54	9	57	60	15
Lumbini	Arghakhanchi	Shitganga Municipality	2.6	88	88	83	92	25	5.6	83	7	103	104	12
Lumbini	Pyuthan	Airawati Rural Municipality	3.8	41	41	41	29	25	7.4	38	22	30	42	9
Lumbini	Pyuthan	Gaumukhi Rural Municipality	3.1	41	42	42	24	15	9.1	38	18	32	41	8
Lumbini	Pyuthan	Jhimruk Rural Municipality	3.6	43	43	43	38	14	9.6	41	20	39	43	7
Lumbini	Pyuthan	Mallarani Rural Municipality	4.3	21	22	22	20	18	7.9	21	12	19	23	7
Lumbini	Pyuthan	Mandavi Rural Municipality	4.3	26	26	26	14	13	11.6	25	14	18	26	4
Lumbini	Pyuthan	Naubahini Rural Municipality	4.3	36	37	37	29	20	4.1	37	21	36	38	5
Lumbini	Pyuthan	Pyuthan Municipality	4.3	52	52	49	34	23	12.6	50	30	41	51	9
Lumbini	Pyuthan	Sarumarani Rural Municipality	4.5	24	26	26	22	11	12.8	25	16	23	27	5
Lumbini	Pyuthan	Sworgadwary Municipality	3.7	52	53	53	47	19	11.0	49	27	49	53	10
Lumbini	Rolpa	Paribartan Rural Municipality	2.5	39	40	40	40	16	5.8	39	7	39	40	4
Lumbini	Rolpa	Lungri Rural Municipality	3.2	31	31	30	24	14	7.9	29	5	27	31	5
Lumbini	Rolpa	Madi Rural Municipality	3.5	27	28	27	23	12	6.0	26	2	22	28	6
Lumbini	Rolpa	Rolpa Municipality	3.5	65	64	65	40	42	7.4	62	13	44	63	10
Lumbini	Rolpa	Runtigadi Rural Municipality	3.2	53	53	53	28	11	4.9	40	6	37	51	3
Lumbini	Rolpa	Gangadev Rural Municipality	3.5	38	38	38	15	17	14.6	30	8	18	37	10
Lumbini	Rolpa	Sunchhahari Rural Municipality	2.8	31	31	32	25	13	5.4	32	8	27	32	3
Lumbini	Rolpa	Sunil Smriti Rural Municipality	3.4	41	41	41	37	20	10.0	36	5	38	41	3
Lumbini	Rolpa	Thawang Rural Municipality	2.7	19	19	19	12	6	12.8	18	2	10	19	2
Lumbini	Rolpa	Tribeni Rural Municipality	3.4	36	34	33	26	12	11.0	35	7	32	35	5
Lumbini	Rukum Purba	Bhume Rural Municipality	3.7	33	33	32	12	18	10.9	32	4	15	31	5
Lumbini	Rukum Purba	Putha Uttarganga Rural Municipality	2.6	25	37	23	13	10	14.1	30	3	9	37	5
Lumbini	Rukum Purba	Sisne Rural Municipality	3.7	33	34	26	37	13	14.1	32	6	36	35	5
Lumbini	Dang	Babai Rural Municipality	0.0	0	0	0	0	0	0.0	0	0	0	0	0
Lumbini	Dang	Banglachuli Rural Municipality	0.0	0	0	0	0	0	0.0	0	0	0	0	0
Lumbini	Dang	Dangisharan Rural Municipality	0.0	0	0	0	0	0	0.0	0	0	0	0	0
Lumbini	Dang	Gadhawa Rural Municipality	0.0	0	0	0	0	0	0.0	0	0	0	0	0

Annex 8.5: Infrastructure and governance details in all public schools

Province	District	Local Level	Average buildings	SIP Update	Social Audit	Financial Audit	Electricity	Computer	Average Computers	Water	Library	Child Club	Toilet	Internet
Lumbini	Dang	Ghorahi Sub Metropolitan City	0.0	0	0	0	0	0	0.0	0	0	0	0	0
Lumbini	Dang	Lamahi Municipality	0.0	0	0	0	0	0	0.0	0	0	0	0	0
Lumbini	Dang	Rajpur Rural Municipality	0.0	0	0	0	0	0	0.0	0	0	0	0	0
Lumbini	Dang	Rapti Rural Municipality	0.0	0	0	0	0	0	0.0	0	0	0	0	0
Lumbini	Dang	Shantinagar Rural Municipality	0.0	0	0	0	0	0	0.0	0	0	0	0	0
Lumbini	Dang	Tulsipur Sub Metropolitan City	0.0	0	0	0	0	0	0.0	0	0	0	0	0
Lumbini	Banke	Baijanath Rural Municipality	6.2	30	31	31	26	23	10.7	32	17	28	33	11
Lumbini	Banke	Duduwa Rural Municipality	4.8	13	16	14	11	7	10.9	17	6	11	17	4
Lumbini	Banke	Janaki Rural Municipality	3.9	19	19	19	21	5	4.8	22	2	20	20	8
Lumbini	Banke	Khajura Rural Municipality	6.7	23	23	22	27	25	15.6	28	15	22	29	14
Lumbini	Banke	Kohalpur Municipality	7.3	25	24	25	24	24	15.8	29	19	27	28	16
Lumbini	Banke	Narainapur Rural Municipality	4.2	15	17	16	20	4	11.8	21	2	20	21	4
Lumbini	Banke	Nepalgunj Sub Metropolitan City	4.3	33	32	33	38	29	7.9	42	14	37	44	16
Lumbini	Banke	Rapti Sonari Rural Municipality	5.2	50	49	48	41	33	8.0	50	22	46	48	16
Lumbini	Bardiya	Badhaiyatal Rural Municipality	5.6	33	34	32	34	23	8.1	34	20	32	34	9
Lumbini	Bardiya	Bansgadhi Municipality	5.0	35	35	31	33	22	10.3	35	28	31	36	15
Lumbini	Bardiya	Barbardiya Municipality	5.3	41	42	40	34	27	10.3	42	26	39	42	17
Lumbini	Bardiya	Geruwa Rural Municipality	5.7	23	24	24	23	21	6.5	24	14	24	24	14
Lumbini	Bardiya	Gulariya Municipality	4.7	41	42	41	39	26	6.7	41	19	41	42	11
Lumbini	Bardiya	Madhuwan Municipality	6.9	27	27	26	27	23	8.9	27	17	27	27	9
Lumbini	Bardiya	Rajapur Municipality	4.9	30	31	29	34	28	7.6	35	21	33	35	9
Lumbini	Bardiya	Thakurbaba Municipality	5.5	21	22	22	23	18	15.1	25	17	24	25	17
Karnali	Rukum	Aathbiskot Municipality	3.8	45	45	38	39	23	7.8	41	7	43	48	7
Karnali	Rukum	Banphikot Rural Municipality	3.1	34	40	39	40	11	8.5	33	5	40	39	1
Karnali	Rukum	Chaurjahari Municipality	3.1	34	35	35	23	26	4.7	25	7	25	35	15
Karnali	Rukum	Musikot Municipality	3.6	45	49	42	50	28	9.0	48	15	50	49	16
Karnali	Rukum	Sani Bheri Rural Municipality	3.1	40	42	40	30	32	4.3	35	8	35	40	7
Karnali	Rukum	Tribeni Rural Municipality	3.2	32	37	33	27	18	9.2	35	8	28	38	8
Karnali	Salyan	Bagchaur Municipality	3.3	62	64	57	54	21	10.9	40	11	53	64	12
Karnali	Salyan	Bangad Kupinde Municipality	3.1	62	64	4	31	10	9.8	50	5	39	64	6
Karnali	Salyan	Chhatreshwori Rural Municipality	3.8	33	36	33	32	18	8.4	35	15	33	35	7
Karnali	Salyan	Darma Rural Municipality	3.4	31	31	30	16	17	4.9	29	4	21	31	10
Karnali	Salyan	Siddha Kumakh Rural Municipality	3.9	23	23	23	13	14	6.6	21	5	13	22	9
Karnali	Salyan	Kalimati Rural Municipality	3.8	13	14	15	15	6	13.3	12	3	17	16	5
Karnali	Salyan	Kapurkot Rural Municipality	3.8	23	23	23	22	11	10.6	20	10	22	22	6
Karnali	Salyan	Kumakh Rural Municipality	3.5	36	40	38	36	10	7.4	28	3	35	38	7
Karnali	Salyan	Sharada Municipality	4.0	44	44	44	41	21	9.6	35	10	46	47	7
Karnali	Salyan	Tribeni Rural Municipality	3.8	21	24	23	11	9	12.8	23	8	20	24	3
Karnali	Surkhet	Barahatal Rural Municipality	0.0	0	0	0	0	0	0.0	0	0	0	0	0
Karnali	Surkhet	Bheriganga Municipality	0.0	0	0	0	0	0	0.0	0	0	0	0	0
Karnali	Surkhet	Birendranagar Municipality	0.0	0	0	0	0	0	0.0	0	0	0	0	0
Karnali	Surkhet	Chaukune Rural Municipality	0.0	0	0	0	0	0	0.0	0	0	0	0	0
Karnali	Surkhet	Chingad Rural Municipality	0.0	0	0	0	0	0	0.0	0	0	0	0	0
Karnali	Surkhet	Gurbhakot Municipality	0.0	0	0	0	0	0	0.0	0	0	0	0	0
Karnali	Surkhet	Lekbesi Municipality	0.0	0	0	0	0	0	0.0	0	0	0	0	0
Karnali	Surkhet	Panchpuri Municipality	0.0	0	0	0	0	0	0.0	0	0	0	0	0
Karnali	Surkhet	Simta Rural Municipality	0.0	0	0	0	0	0	0.0	0	0	0	0	0

Annex 8.5: Infrastructure and governance details in all public schools

Province	District	Local Level	Average buildings	SIP Update	Social Audit	Financial Audit	Electricity	Computer	Average Computers	Water	Library	Child Club	Toilet	Internet
Karnali	Dailekh	Aathabis Municipality	3.3	41	46	36	20	10	9.9	31	4	27	41	4
Karnali	Dailekh	Bhagawatimai Rural Municipality	3.7	31	31	30	17	10	10.0	27	8	25	29	5
Karnali	Dailekh	Bhairabi Rural Municipality	3.2	35	34	30	38	5	12.6	35	4	39	38	3
Karnali	Dailekh	Chamunda Bindrasaini Municipality	3.1	52	52	52	28	15	6.0	35	9	39	48	7
Karnali	Dailekh	Dullu Municipality	4.8	43	44	41	42	24	10.0	34	17	47	47	17
Karnali	Dailekh	Dungeshwor Rural Municipality	6.5	27	27	26	22	11	11.4	24	5	21	21	5
Karnali	Dailekh	Gurans Rural Municipality	4.1	43	43	43	26	21	8.8	35	14	37	37	6
Karnali	Dailekh	Mahabu Rural Municipality	2.8	28	30	30	18	7	6.0	26	5	26	31	5
Karnali	Dailekh	Narayan Municipality	4.0	36	36	36	30	20	14.9	31	12	34	34	12
Karnali	Dailekh	Naumule Rural Municipality	3.1	46	47	46	18	17	5.3	42	8	35	42	6
Karnali	Dailekh	Thantikandh Rural Municipality	2.9	39	39	38	32	7	9.6	32	5	36	37	2
Karnali	Jajarkot	Barekot Rural Municipality	3.6	35	44	44	8	12	5.3	23	6	23	35	3
Karnali	Jajarkot	Bheri Municipality	2.8	46	46	31	36	12	7.5	34	5	41	47	4
Karnali	Jajarkot	Chhedagad Municipality	3.7	55	52	31	55	11	5.0	38	11	57	51	2
Karnali	Jajarkot	Junichande Rural Municipality	2.9	54	51	38	31	8	11.5	29	6	41	51	4
Karnali	Jajarkot	Kuse Rural Municipality	2.9	50	50	43	36	13	4.8	40	5	43	45	6
Karnali	Jajarkot	Shibalaya Rural Municipality	2.7	36	35	25	34	5	4.0	21	4	36	30	1
Karnali	Jajarkot	Nalagad Municipality	2.9	70	71	71	67	26	10.6	49	4	71	60	8
Karnali	Dolpa	Chharka Tangsong Rural Municipality	2.8	7	7	7	7	4	4.0	3	1	6	6	0
Karnali	Dolpa	Dolpo Buddha Rural Municipality	2.0	3	3	3	3	1	15.0	2	1	3	3	1
Karnali	Dolpa	Jagadulla Rural Municipality	4.4	8	8	8	6	8	9.9	8	5	7	8	0
Karnali	Dolpa	Kaike Rural Municipality	2.8	14	14	14	5	5	2.8	11	2	8	13	0
Karnali	Dolpa	Mudkechula Rural Municipality	4.2	13	12	11	11	5	15.4	11	2	14	12	1
Karnali	Dolpa	Shey Phoksundo Rural Municipality	4.1	12	11	12	9	6	5.5	9	4	9	8	1
Karnali	Dolpa	Thuli Bheri Municipality	3.7	24	24	24	14	13	7.6	19	7	19	22	2
Karnali	Dolpa	Tripurasundari Municipality	3.3	30	30	30	16	15	4.9	24	7	25	30	2
Karnali	Jumla	Chandannath Municipality	4.3	14	15	15	15	14	7.1	16	7	14	19	4
Karnali	Jumla	Guthichaur Rural Municipality	3.1	6	5	5	8	3	10.7	8	2	10	9	2
Karnali	Jumla	Hima Rural Municipality	3.6	13	13	8	14	11	4.7	17	3	16	17	1
Karnali	Jumla	Kanakasundari Rural Municipality	3.6	26	26	21	18	22	5.0	23	7	12	26	3
Karnali	Jumla	Patrasi Rural Municipality	3.7	14	13	11	15	11	6.2	15	5	15	15	2
Karnali	Jumla	Sinja Rural Municipality	3.6	21	16	16	16	8	3.5	12	4	17	18	2
Karnali	Jumla	Tatopani Rural Municipality	4.3	19	19	18	13	9	8.9	15	3	12	20	4
Karnali	Jumla	Tila Rural Municipality	4.1	19	23	22	24	19	5.2	21	5	27	27	5
Karnali	Kalikot	Shubhakalika Rural Municipality	2.9	23	22	20	21	16	4.5	19	4	21	23	1
Karnali	Kalikot	Khandachakra Municipality	3.0	27	28	22	26	7	6.0	26	4	29	32	3
Karnali	Kalikot	Mahawai Rural Municipality	3.0	16	15	12	15	7	3.0	11	4	17	15	4
Karnali	Kalikot	Naraharinath Rural Municipality	2.6	43	45	42	43	14	3.3	31	5	44	38	3
Karnali	Kalikot	Pachaljharana Rural Municipality	2.2	22	21	18	21	10	3.2	22	3	20	20	5
Karnali	Kalikot	Palata Rural Municipality	2.2	31	29	25	36	4	4.8	13	2	36	29	1
Karnali	Kalikot	Raskot Municipality	2.8	29	30	25	24	15	3.9	21	3	25	27	6
Karnali	Kalikot	Sanni Tribeni Rural Municipality	3.0	25	27	25	27	9	6.7	22	4	27	27	3
Karnali	Kalikot	Tilagufa Municipality	4.0	37	37	36	17	13	5.8	31	5	25	35	7
Karnali	Mugu	Chhayanath Rara Municipality	4.0	44	44	44	40	20	6.3	36	12	43	42	2
Karnali	Mugu	Khatyad Rural Municipality	5.1	39	39	38	37	13	5.3	30	7	38	36	5
Karnali	Mugu	Mugum Karmarong Rural Municipality	3.3	17	17	17	15	6	7.8	12	1	14	16	1
Karnali	Mugu	Soru Rural Municipality	2.9	34	34	34	25	8	3.5	20	4	33	29	2

Annex 8.5: Infrastructure and governance details in all public schools

Province	District	Local Level	Average buildings	SIP Update	Social Audit	Financial Audit	Electricity	Computer	Average Computers	Water	Library	Child Club	Toilet	Internet
Karnali	Humla	Adanchuli Rural Municipality	3.6	15	15	14	13	7	5.3	12	3	15	14	1
Karnali	Humla	Chankheli Rural Municipality	3.7	21	21	21	8	5	3.0	16	3	12	19	1
Karnali	Humla	Kharpunath Rural Municipality	4.0	16	15	15	16	8	15.0	13	3	16	15	3
Karnali	Humla	Namkha Rural Municipality	2.2	14	13	13	11	5	7.0	9	3	13	11	1
Karnali	Humla	Sarkegad Rural Municipality	2.7	30	30	29	29	12	3.6	19	5	31	28	0
Karnali	Humla	Simkot Rural Municipality	4.8	19	19	18	13	11	4.9	17	8	16	18	4
Karnali	Humla	Tanjakot Rural Municipality	2.8	16	17	17	4	7	4.7	12	2	7	12	1
Sudurpaschim	Bajura	Badimalika Municipality	2.9	25	25	20	25	16	7.1	25	6	23	25	3
Sudurpaschim	Bajura	Budhiganga Municipality	3.8	25	28	18	20	18	6.8	24	6	27	29	5
Sudurpaschim	Bajura	Budhinanda Municipality	2.6	27	27	18	28	10	6.8	24	4	29	30	3
Sudurpaschim	Bajura	Khaptad Chhededaha Rural Municipality	3.3	29	30	24	25	13	5.8	28	8	28	29	6
Sudurpaschim	Bajura	Gaumul Rural Municipality	2.2	22	22	22	17	12	7.2	21	7	19	23	3
Sudurpaschim	Bajura	Himali Rural Municipality	3.4	20	20	18	11	7	5.9	18	2	17	20	2
Sudurpaschim	Bajura	Jagannath Rural Municipality	2.9	12	13	8	15	4	10.8	13	1	15	13	2
Sudurpaschim	Bajura	Swami Kartik Khapar Rural Municipality	3.0	20	20	18	20	9	7.4	19	4	21	23	3
Sudurpaschim	Bajura	Triveni Municipality	3.3	21	28	25	28	18	6.8	27	3	31	31	5
Sudurpaschim	Bajhang	Bithadchir Rural Municipality	3.8	29	30	29	27	19	18.0	26	6	27	30	1
Sudurpaschim	Bajhang	Bungal Municipality	2.6	69	62	41	66	26	10.5	57	13	67	75	4
Sudurpaschim	Bajhang	Chabispathivera Rural Municipality	3.5	32	29	32	26	16	5.8	33	7	25	35	2
Sudurpaschim	Bajhang	Durgathali Rural Municipality	3.0	28	27	26	25	4	10.8	15	4	26	27	3
Sudurpaschim	Bajhang	Jaya Prithvi Municipality	3.0	42	43	42	42	17	13.5	43	7	43	43	6
Sudurpaschim	Bajhang	Saipal Rural Municipality	3.3	4	4	4	5	2	4.0	2	1	5	5	0
Sudurpaschim	Bajhang	Kedarseu Rural Municipality	3.5	44	44	42	38	21	13.2	36	9	45	45	3
Sudurpaschim	Bajhang	Khaptadchhanna Rural Municipality	2.6	32	32	34	35	12	6.6	27	3	34	35	2
Sudurpaschim	Bajhang	Masta Rural Municipality	2.7	26	27	24	19	12	10.6	25	2	24	29	2
Sudurpaschim	Bajhang	Surma Rural Municipality	1.9	13	14	15	10	5	5.0	17	0	13	16	0
Sudurpaschim	Bajhang	Talkot Rural Municipality	2.8	29	28	29	25	13	10.5	23	5	29	28	0
Sudurpaschim	Bajhang	Thalara Rural Municipality	3.6	38	39	34	22	17	10.2	34	5	25	38	5
Sudurpaschim	Achham	Bannigadi Jayagadh Rural Municipality	4.6	22	23	23	18	15	4.0	19	5	17	22	2
Sudurpaschim	Achham	Chaurpati Rural Municipality	3.2	36	39	39	24	10	8.1	32	5	31	40	2
Sudurpaschim	Achham	Dhakari Rural Municipality	2.7	44	44	44	38	18	6.1	41	8	41	44	6
Sudurpaschim	Achham	Kamalbazar Municipality	3.2	42	44	43	38	18	6.1	32	9	41	42	5
Sudurpaschim	Achham	Mangalsen Municipality	3.0	42	44	43	25	12	11.6	38	9	33	46	7
Sudurpaschim	Achham	Mellekh Rural Municipality	4.6	41	41	39	32	17	6.5	40	9	36	40	3
Sudurpaschim	Achham	Panchadewal Binayak Municipality	3.3	58	60	59	52	18	6.3	53	8	56	60	4
Sudurpaschim	Achham	Ramaroshan Rural Municipality	3.1	44	42	36	35	15	5.3	37	6	42	42	4
Sudurpaschim	Achham	Sanfebagar Municipality	3.3	53	59	51	44	19	8.6	49	11	50	58	6
Sudurpaschim	Achham	Turmakhad Rural Municipality	3.0	52	56	52	49	24	5.0	45	7	54	55	4
Sudurpaschim	Doti	Adharsha Rural Municipality	4.1	27	27	26	23	12	18.4	21	2	27	30	1
Sudurpaschim	Doti	Badikedar Rural Municipality	3.4	42	41	42	14	21	7.0	42	6	29	42	3
Sudurpaschim	Doti	Bogtan Fudsil Rural Municipality	2.8	40	41	40	37	17	7.8	38	4	36	41	3
Sudurpaschim	Doti	Dipayal Silgadi Municipality	4.0	36	36	36	26	20	10.0	24	7	30	29	5
Sudurpaschim	Doti	Jorayal Rural Municipality	4.1	57	57	55	45	29	6.7	54	10	53	56	4
Sudurpaschim	Doti	K I Singh Rural Municipality	4.0	31	31	30	9	12	9.0	29	5	24	31	6
Sudurpaschim	Doti	Purbichauki Rural Municipality	3.4	43	43	42	36	17	5.9	33	6	40	42	4
Sudurpaschim	Doti	Sayal Rural Municipality	3.0	32	32	32	19	12	7.3	32	4	26	32	4
Sudurpaschim	Doti	Shikhar Municipality	4.2	62	63	60	53	20	10.2	45	9	57	53	7

Annex 8.5: Infrastructure and governance details in all public schools

Province	District	Local Level	Average buildings	SIP Update	Social Audit	Financial Audit	Electricity	Computer	Average Computers	Water	Library	Child Club	Toilet	Internet
Sudurpaschim	Kailali	Bardagoriya Rural Municipality	5.8	16	16	16	15	15	8.1	16	5	15	17	12
Sudurpaschim	Kailali	Bhajani Municipality	4.7	33	33	30	34	25	8.3	36	13	31	36	13
Sudurpaschim	Kailali	Chure Rural Municipality	3.8	40	39	28	40	16	6.8	41	5	43	43	1
Sudurpaschim	Kailali	Dhangadhi Sub Metropolitan City	5.8	60	60	53	52	43	10.7	63	37	54	63	21
Sudurpaschim	Kailali	Gauriganga Municipality	5.4	40	39	40	37	25	8.7	39	19	28	40	18
Sudurpaschim	Kailali	Ghodaghodi Municipality	5.8	45	44	40	36	39	7.9	46	20	36	48	20
Sudurpaschim	Kailali	Godawari Municipality	4.9	47	47	36	39	26	9.3	43	13	36	48	13
Sudurpaschim	Kailali	Janaki Rural Municipality	5.5	33	32	27	30	28	5.9	32	10	27	32	20
Sudurpaschim	Kailali	Joshipur Rural Municipality	5.4	17	17	14	19	19	7.6	22	7	17	23	6
Sudurpaschim	Kailali	Kailari Rural Municipality	4.6	39	38	35	38	23	9.0	42	8	36	42	16
Sudurpaschim	Kailali	Lamkichuha Municipality	6.1	38	39	37	36	34	11.1	41	19	36	41	25
Sudurpaschim	Kailali	Mohanyal Rural Municipality	3.6	32	30	28	24	14	5.0	28	6	29	33	2
Sudurpaschim	Kailali	Tikapur Municipality	5.6	27	27	24	26	26	13.2	29	14	30	27	15
Sudurpaschim	Kanchanpur	Bedkot Municipality	6.0	22	21	20	20	18	12.6	22	11	20	23	11
Sudurpaschim	Kanchanpur	Belauri Municipality	5.5	29	30	29	24	21	9.5	30	9	23	30	23
Sudurpaschim	Kanchanpur	Beldandi Rural Municipality	5.5	12	13	9	13	10	12.3	14	5	14	14	9
Sudurpaschim	Kanchanpur	Bheemdatt Municipality	5.2	39	46	38	42	38	10.1	53	21	35	55	16
Sudurpaschim	Kanchanpur	Krishnapur Municipality	5.4	24	28	18	25	20	12.2	29	12	20	29	11
Sudurpaschim	Kanchanpur	Laljhandi Rural Municipality	6.1	13	13	10	14	9	17.9	16	1	11	16	7
Sudurpaschim	Kanchanpur	Mahakali Municipality	5.5	19	19	15	19	15	8.5	21	4	15	21	5
Sudurpaschim	Kanchanpur	Punarbas Municipality	5.2	31	31	25	29	20	8.8	30	10	29	32	12
Sudurpaschim	Kanchanpur	Shuklaphanta Municipality	5.4	29	30	23	19	17	11.1	30	9	19	30	8
Sudurpaschim	Dadeldhura	Ajayameru Rural Municipality	5.4	28	28	19	28	18	7.2	28	7	28	28	7
Sudurpaschim	Dadeldhura	Aalital Rural Municipality	3.6	41	41	40	35	17	8.5	41	4	38	39	4
Sudurpaschim	Dadeldhura	Amargadhi Municipality	4.8	17	18	17	15	16	6.9	14	7	13	19	6
Sudurpaschim	Dadeldhura	Bhageshwar Rural Municipality	5.5	27	25	20	22	14	5.9	25	7	25	27	5
Sudurpaschim	Dadeldhura	Ganayapdhura Rural Municipality	4.6	22	22	20	20	18	10.4	20	7	22	22	6
Sudurpaschim	Dadeldhura	Nawadurga Rural Municipality	5.6	28	28	27	17	20	7.0	24	9	22	27	6
Sudurpaschim	Dadeldhura	Parashuram Municipality	4.2	63	63	62	49	31	5.6	60	18	49	61	11
Sudurpaschim	Baitadi	Dasharathchanda Municipality	4.4	36	39	32	38	26	8.8	30	11	42	44	11
Sudurpaschim	Baitadi	Dilasaini Rural Municipality	3.2	36	44	41	37	12	12.1	40	4	29	47	5
Sudurpaschim	Baitadi	Dogadakedar Rural Municipality	3.6	27	29	28	38	9	3.9	26	5	38	37	2
Sudurpaschim	Baitadi	Melauli Rural Municipality	4.5	24	27	16	24	17	7.6	22	12	25	30	7
Sudurpaschim	Baitadi	Pancheshwar Rural Municipality	3.6	33	34	33	27	21	7.8	33	6	27	34	8
Sudurpaschim	Baitadi	Patan Municipality	4.3	48	46	45	52	31	7.7	47	8	49	51	12
Sudurpaschim	Baitadi	Purchaudi Municipality	3.0	49	51	52	56	12	7.0	37	5	50	47	4
Sudurpaschim	Baitadi	Shivanath Rural Municipality	5.7	17	18	17	21	6	7.5	17	3	22	20	3
Sudurpaschim	Baitadi	Sigas Rural Municipality	2.5	49	54	56	49	20	6.5	45	9	51	57	9
Sudurpaschim	Baitadi	Surnaya Rural Municipality	3.7	30	32	30	24	19	5.2	30	4	27	33	2
Sudurpaschim	Darchula	Apihimal Rural Municipality	2.5	23	23	23	6	8	5.8	22	3	13	22	1
Sudurpaschim	Darchula	Byas Rural Municipality	3.2	24	25	25	25	7	9.9	22	3	25	25	3
Sudurpaschim	Darchula	Duhun Rural Municipality	3.6	19	19	19	17	10	12.5	16	4	16	19	4
Sudurpaschim	Darchula	Lekam Rural Municipality	3.4	45	46	45	17	11	14.8	40	8	34	46	6
Sudurpaschim	Darchula	Mahakali Municipality	3.2	46	46	46	35	22	8.2	44	9	34	44	4
Sudurpaschim	Darchula	Malikarjun Rural Municipality	3.1	44	44	44	41	15	11.6	31	7	41	44	4
Sudurpaschim	Darchula	Marma Rural Municipality	3.0	46	46	45	25	15	12.1	36	6	41	45	4
Sudurpaschim	Darchula	Naugad Rural Municipality	2.7	43	43	43	17	18	7.7	42	3	31	43	5

Annex 8.5: Infrastructure and governance details in all public schools

Province	District	Local Level	Average buildings	SIP Update	Social Audit	Financial Audit	Electricity	Computer	Average Computers	Water	Library	Child Club	Toilet	Internet
Sudurpaschim	Darchula	Shailyashikhar Municipality	3.7	49	49	46	33	17	5.7	39	5	37	46	3
Province 1	Taplejung		2.7	300	300	286	234	162	7.1	279	58	226	314	29
Province 1	Panchthar		0.0	0	0	0	0	0	0.0	0	0	0	0	0
Province 1	Ilam		4.0	358	361	348	297	235	8.8	340	99	276	380	116
Province 1	Jhapa		5.1	290	302	284	323	288	13.1	348	118	307	355	211
Province 1	Morang		4.3	359	367	355	390	307	11.1	487	134	380	491	241
Province 1	Sunsari		4.9	283	247	285	301	202	11.0	351	99	305	357	164
Province 1	Dhankuta		4.4	269	271	266	248	176	8.8	253	76	249	281	78
Province 1	Terhathum		3.8	202	207	203	170	124	6.2	197	43	179	217	59
Province 1	Sankhuwasabha		3.1	315	324	312	281	206	7.0	296	68	273	341	61
Province 1	Bhojpur		3.6	329	329	320	302	173	8.3	299	81	278	361	83
Province 1	Solukhumbu		4.0	237	241	235	235	158	8.7	228	80	239	247	64
Province 1	Okhaldhunga		3.2	264	267	258	244	135	7.6	237	54	251	282	39
Province 1	Khotang		3.5	438	449	426	417	195	8.1	336	92	415	439	73
Province 1	Udayapur		4.3	410	418	402	297	189	10.4	383	102	366	412	97
Madhesh	Saptari		4.9	255	196	199	270	93	10.4	284	44	259	272	90
Madhesh	Siraha		4.5	291	254	293	385	79	10.5	388	55	387	382	42
Madhesh	Dhanusha		6.7	102	102	123	183	83	13.4	183	56	166	189	75
Madhesh	Mahottari		0.0	0	0	0	0	0	0.0	0	0	0	0	0
Madhesh	Sarlahi		4.8	144	139	147	272	93	14.7	263	55	244	277	63
Madhesh	Rautahat		4.0	86	83	94	244	96	13.7	221	43	222	239	66
Madhesh	Bara		3.9	183	111	209	352	130	13.1	340	69	337	346	87
Madhesh	Parsa		4.2	178	152	171	298	91	10.5	267	36	289	272	41
Bagmati	Sindhuli		3.1	468	481	428	378	191	9.4	433	97	392	496	104
Bagmati	Ramechhap		3.2	357	356	346	327	206	9.3	288	86	335	341	75
Bagmati	Dolakha		3.3	286	290	276	278	186	8.9	252	74	276	277	52
Bagmati	Sindhupalchok		3.2	427	433	391	397	285	8.3	377	115	417	420	115
Bagmati	Kavrepalanchok		3.2	448	453	420	447	291	15.9	420	215	445	467	101
Bagmati	Lalitpur		3.5	161	162	161	168	127	13.6	165	101	167	173	87
Bagmati	Bhaktapur		2.9	83	88	81	101	89	15.2	102	73	100	111	56
Bagmati	Kathmandu		3.8	174	169	184	249	242	17.6	247	205	225	258	188
Bagmati	Nuwakot		2.9	322	338	324	328	251	7.4	326	127	283	365	146
Bagmati	Rasuwa		2.5	68	67	59	76	61	9.6	69	23	80	77	23
Bagmati	Dhading		3.1	397	415	366	444	292	9.8	425	282	451	490	121
Bagmati	Makwanpur		3.4	441	448	435	353	203	12.3	413	140	346	456	107
Bagmati	Chitwan		4.5	332	331	324	299	224	11.4	323	154	305	331	170
Gandaki	Gorkha		3.3	313	317	293	329	233	11.7	333	140	316	377	116
Gandaki	Lamjung		3.6	281	280	271	287	163	8.7	276	179	278	302	81
Gandaki	Tanahu		3.5	415	418	417	389	245	10.5	385	174	386	421	147
Gandaki	Syangja		3.9	371	385	342	424	294	9.8	434	181	433	461	145
Gandaki	Kaski		0.0	0	0	0	0	0	0.0	0	0	0	0	0
Gandaki	Manang		3.4	26	26	26	25	23	4.0	21	8	22	24	4
Gandaki	Mustang		3.2	35	35	35	26	27	8.0	33	18	15	34	10
Gandaki	Myagdi		3.3	224	226	227	191	162	9.0	217	130	174	226	84
Gandaki	Parbat		3.6	232	239	225	261	195	9.5	255	150	250	271	108
Gandaki	Baglung		3.1	473	476	450	432	296	11.1	468	198	420	494	168
Gandaki	Nawalpur		4.5	225	242	226	248	167	10.2	277	175	268	287	108

Annex 8.5: Infrastructure and governance details in all public schools

Province	District	Local Level	Average buildings	SIP Update	Social Audit	Financial Audit	Electricity	Computer	Average Computers	Water	Library	Child Club	Toilet	Internet
Karnali	Rukum Paschim		3.3	230	248	227	209	138	7.2	217	50	221	249	54
Karnali	Salyan		3.6	348	363	290	271	137	9.4	293	74	299	363	72
Karnali	Surkhet		0.0	0	0	0	0	0	0.0	0	0	0	0	0
Karnali	Dailekh		3.8	421	429	408	291	147	9.5	352	91	366	405	72
Karnali	Jajarkot		3.1	346	349	283	267	87	6.9	234	41	312	319	28
Karnali	Dolpa		3.4	111	109	109	71	57	8.1	87	29	91	102	7
Karnali	Jumla		3.8	132	130	116	123	97	6.4	127	36	123	151	23
Karnali	Kalikot		2.9	253	254	225	230	95	4.6	196	34	244	246	33
Karnali	Mugu		3.8	134	134	133	117	47	5.7	98	24	128	123	10
Karnali	Humla		3.4	131	130	127	94	55	6.2	98	27	110	117	11
Lumbini	Gulmi		2.9	341	371	324	377	264	7.9	413	122	317	435	110
Lumbini	Palpa		4.0	388	398	387	369	265	7.6	388	226	368	420	127
Lumbini	Nawalparasi		5.6	133	144	138	144	108	10.1	157	114	150	162	78
Lumbini	Rupandehi		5.1	281	309	299	291	262	11.7	341	186	288	340	213
Lumbini	Kapilbastu		4.2	296	292	266	337	156	8.3	344	73	336	337	120
Lumbini	Arghakhanchi		2.8	317	321	302	300	165	6.6	318	55	339	367	79
Lumbini	Pyuthan		4.0	336	342	339	257	158	9.6	324	180	287	344	64
Lumbini	Rolpa		3.2	380	379	378	270	163	8.6	347	63	294	377	51
Lumbini	Rukum Purba		3.3	91	104	81	62	41	13.0	94	13	60	103	15
Lumbini	Dang		0.0	0	0	0	0	0	0.0	0	0	0	0	0
Lumbini	Banke		5.3	208	211	208	208	150	10.7	241	97	211	240	89
Lumbini	Bardiya		5.4	251	257	245	247	188	9.2	263	162	251	265	101
Sudurpaschim	Bajura		3.1	201	213	171	189	107	7.2	199	41	210	223	32
Sudurpaschim	Bajhang		3.0	386	379	352	340	164	9.9	338	62	363	406	28
Sudurpaschim	Achham		3.4	434	452	429	355	166	6.8	386	77	401	449	43
Sudurpaschim	Doti		3.7	370	371	363	262	160	9.1	318	53	322	356	37
Sudurpaschim	Kailali		5.1	467	461	408	426	333	8.6	478	176	418	493	182
Sudurpaschim	Kanchanpur		5.5	218	231	187	205	168	11.4	245	82	186	250	102
Sudurpaschim	Dadeldhura		4.8	226	225	205	186	134	7.3	212	59	197	223	45
Sudurpaschim	Baitadi		3.9	349	374	350	366	173	7.4	327	67	360	400	63
Sudurpaschim	Darchula		3.1	339	341	336	216	123	9.8	292	48	272	334	34
Province 1			**3.6**	**4054**	**4083**	**3980**	**3739**	**2550**	**8.3**	**4034**	**1104**	**3744**	**4477**	**1315**
Madhesh			**4.1**	**1239**	**1037**	**1236**	**2004**	**665**	**10.8**	**1946**	**358**	**1904**	**1977**	**464**
Bagmati			**3.3**	**3964**	**4031**	**3795**	**3845**	**2648**	**11.4**	**3840**	**1692**	**3822**	**4262**	**1345**
Gandaki			**3.2**	**2595**	**2644**	**2512**	**2612**	**1805**	**8.4**	**2699**	**1353**	**2562**	**2897**	**971**
Lumbini			**3.8**	**3022**	**3128**	**2967**	**2862**	**1920**	**8.6**	**3230**	**1291**	**2901**	**3390**	**1047**
Karnali			**3.1**	**2106**	**2146**	**1918**	**1673**	**860**	**6.4**	**1702**	**406**	**1894**	**2075**	**310**
Sudurpaschim			**4.0**	**2990**	**3047**	**2801**	**2545**	**1528**	**8.6**	**2795**	**665**	**2729**	**3134**	**566**
Nepal			**3.6**	**19970**	**20116**	**19209**	**19280**	**11976**	**8.9**	**20246**	**6869**	**19556**	**22212**	**6018**

Annex 9.1: Availability of relevant materials in Basic 1-5

Province	District	Local Level	Number of Basic 1-5 Schools	Teachers'	Child	Book	Curriculum	Reference
Province 1	Taplejung	Aathrai Tribeni Rural Municipality	16	15	12	2	3	6
Province 1	Taplejung	Maiwakhola Rural Municipality	20	18	14	7	11	8
Province 1	Taplejung	Meringden Rural Municipality	22	17	15	7	9	7
Province 1	Taplejung	Mikwakhola Rural Municipality	20	18	15	5	14	10
Province 1	Taplejung	Phaktanglung Rural Municipality	22	18	18	8	13	10
Province 1	Taplejung	Phungling Municipality	18	33	32	23	27	29
Province 1	Taplejung	Sidingba Rural Municipality	33	18	17	8	6	5
Province 1	Taplejung	Sirijangha Rural Municipality	24	18	15	7	10	10
Province 1	Taplejung	Pathivara Yangwarak Rural Municipality	24	20	18	5	3	9
Province 1	Panchthar	Phalelung Rural Municipality	22	19	19	3	19	5
Province 1	Panchthar	Falgunanda Rural Municipality	27	16	17	9	10	6
Province 1	Panchthar	Hilihang Rural Municipality	26	12	12	9	14	9
Province 1	Panchthar	Kummayak Rural Municipality	32	19	20	11	13	5
Province 1	Panchthar	Miklajung Rural Municipality	21	18	17	4	8	7
Province 1	Panchthar	Phidim Municipality	47	20	19	8	29	9
Province 1	Panchthar	Tumbewa Rural Municipality	25	17	17	1	16	8
Province 1	Panchthar	Yangwarak Rural Municipality	29	17	17	9	16	16
Province 1	Ilam	Chulachuli Rural Municipality	11	8	5	6	5	7
Province 1	Ilam	Deumai Municipality	25	12	12	15	7	8
Province 1	Ilam	Phakphokthum Rural Municipality	27	15	12	11	12	7
Province 1	Ilam	Ilam Municipality	29	12	13	11	13	10
Province 1	Ilam	Mai Municipality	23	22	21	21	15	18
Province 1	Ilam	Maijogmai Rural Municipality	32	15	14	15	13	4
Province 1	Ilam	Mangsebung Rural Municipality	26	11	11	11	7	8
Province 1	Ilam	Rong Rural Municipality	17	10	5	7	6	4
Province 1	Ilam	Sandakpur Rural Municipality	19	10	8	6	2	1
Province 1	Ilam	Suryodaya Municipality	39	18	16	16	20	10
Province 1	Jhapa	Arjundhara Municipality	14	9	7	1	8	6

Annex 9.1: Availability of relevant materials in Basic 1-5

Province	District	Local Level	Number of Basic 1-5 Schools	Teachers'	Child	Book	Curriculum	Reference
Province 1	Jhapa	Barhadashi Rural Municipality	14	2	2	4	3	1
Province 1	Jhapa	Bhadrapur Municipality	12	8	9	4	3	3
Province 1	Jhapa	Birtamod Municipality	4	2	2	1	3	4
Province 1	Jhapa	Buddhashanti Rural Municipality	4	3	3	2	3	3
Province 1	Jhapa	Damak Municipality	3	2	2	0	1	2
Province 1	Jhapa	Gauradhaha Municipality	18	9	10	6	12	5
Province 1	Jhapa	Gauriganj Rural Municipality	19	11	11	6	8	10
Province 1	Jhapa	Haldibari Rural Municipality	7	3	3	5	4	3
Province 1	Jhapa	Jhapa Rural Municipality	26	2	0	1	5	1
Province 1	Jhapa	Kachankawal Rural Municipality	26	7	9	7	8	9
Province 1	Jhapa	Kamal Rural Municipality	5	3	3	2	3	3
Province 1	Jhapa	Kanakai Municipality	7	4	4	2	4	3
Province 1	Jhapa	Mechinagar Municipality	15	12	7	6	9	4
Province 1	Jhapa	Shivasatakshi Municipality	14	8	8	1	4	5
Province 1	Morang	Belbari Municipality	12	10	9	5	9	6
Province 1	Morang	Biratnagar Metropolitan City	24	18	16	8	16	11
Province 1	Morang	Budhiganga Rural Municipality	9	1	0	1	0	0
Province 1	Morang	Dhanapalthan Rural Municipality	16	9	10	1	6	4
Province 1	Morang	Gramthan Rural Municipality	15	9	7	5	6	5
Province 1	Morang	Jahada Rural Municipality	15	9	7	7	7	2
Province 1	Morang	Kanepokhari Rural Municipality	10	7	5	5	8	3
Province 1	Morang	Katahari Rural Municipality	11	4	5	2	5	1
Province 1	Morang	Kerabari Rural Municipality	25	17	12	7	14	9
Province 1	Morang	Letang Municipality	18	12	13	7	11	10
Province 1	Morang	Miklajung Rural Municipality	22	19	17	3	17	10
Province 1	Morang	Pathari Shanishchare Municipality	8	5	2	2	2	0
Province 1	Morang	Rangeli Municipality	15	10	6	7	9	3
Province 1	Morang	Ratuwamai Municipality	25	8	8	7	11	5

Annex 9.1: Availability of relevant materials in Basic 1-5

Province	District	Local Level	Number of Basic 1-5 Schools	Teachers'	Child	Book	Curriculum	Reference
Province 1	Morang	Sundarharaicha Municipality	18	14	13	6	9	6
Province 1	Morang	Sunwarshi Municipality	31	12	9	2	5	0
Province 1	Morang	Uralabari Municipality	6	2	1	1	4	0
Province 1	Sunsari	Barahkshetra Municipality	24	17	15	12	11	6
Province 1	Sunsari	Barju Rural Municipality	17	13	11	6	12	5
Province 1	Sunsari	Bhokraha Narsing Rural Municipality	24	6	4	4	9	1
Province 1	Sunsari	Dewanganj Rural Municipality	18	5	4	1	4	1
Province 1	Sunsari	Dharan Sub Metropolitan City	26	18	19	14	16	9
Province 1	Sunsari	Duhabi Municipality	14	6	7	3	6	4
Province 1	Sunsari	Gadhi Rural Municipality	16	6	5	6	2	1
Province 1	Sunsari	Harinagar Rural Municipality	12	12	13	6	11	2
Province 1	Sunsari	Inaruwa Municipality	19	6	4	3	1	1
Province 1	Sunsari	Itahari Sub Metropolitan City	9	7	6	3	6	1
Province 1	Sunsari	Koshi Rural Municipality	25	14	12	5	7	1
Province 1	Sunsari	Ramdhuni Municipality	12	9	8	8	5	4
Province 1	Dhankuta	Chaubise Rural Municipality	28	21	19	12	24	14
Province 1	Dhankuta	Chhathar Jorpati Rural Municipality	15	13	15	5	10	10
Province 1	Dhankuta	Dhankuta Municipality	21	17	20	14	15	11
Province 1	Dhankuta	Shahidbhumi Rural Municipality	31	20	16	12	15	11
Province 1	Dhankuta	Mahalaxmi Municipality	17	25	24	14	23	21
Province 1	Dhankuta	Pakhribas Municipality	35	15	17	7	14	11
Province 1	Dhankuta	Sangurigadhi Rural Municipality	25	28	30	18	28	30
Province 1	Terhathum	Aathrai Rural Municipality	36	26	25	10	24	20
Province 1	Terhathum	Chhathar Rural Municipality	30	30	25	11	28	18
Province 1	Terhathum	Laligurans Municipality	18	13	15	4	16	13
Province 1	Terhathum	Menchhayayem Rural Municipality	11	4	6	1	9	1
Province 1	Terhathum	Myanglung Municipality	16	7	8	0	10	7
Province 1	Terhathum	Phedap Rural Municipality	29	21	18	9	23	9

Annex 9.1: Availability of relevant materials in Basic 1-5

Province	District	Local Level	Number of Basic 1-5 Schools	Teachers'	Child	Book	Curriculum	Reference
Province 1	Sankhuwasabha	Bhotkhola Rural Municipality	16	15	11	6	13	9
Province 1	Sankhuwasabha	Chainpur Municipality	38	29	29	7	23	24
Province 1	Sankhuwasabha	Chichila Rural Municipality	14	13	13	5	13	12
Province 1	Sankhuwasabha	Dharmadevi Municipality	21	20	18	3	13	11
Province 1	Sankhuwasabha	Khandbari Municipality	23	21	18	7	20	15
Province 1	Sankhuwasabha	Madi Municipality	21	20	20	10	19	19
Province 1	Sankhuwasabha	Makalu Rural Municipality	33	30	20	8	22	20
Province 1	Sankhuwasabha	Panchakhapan Municipality	23	13	11	5	9	8
Province 1	Sankhuwasabha	Sabhapokhari Rural Municipality	21	17	16	4	15	8
Province 1	Sankhuwasabha	Silichong Rural Municipality	27	22	22	7	17	20
Province 1	Bhojpur	Aamchowk Rural Municipality	31	24	19	16	19	16
Province 1	Bhojpur	Arun Rural Municipality	25	16	16	8	19	12
Province 1	Bhojpur	Bhojpur Municipality	28	22	21	20	19	10
Province 1	Bhojpur	Hatuwagadhi Rural Municipality	25	21	21	10	22	17
Province 1	Bhojpur	Pauwadungma Rural Municipality	25	17	12	12	17	8
Province 1	Bhojpur	Ramprasad Rai Rural Municipality	22	18	18	8	17	12
Province 1	Bhojpur	Salpasilichho Rural Municipality	29	19	16	14	19	14
Province 1	Bhojpur	Shadananda Municipality	48	43	41	31	37	33
Province 1	Bhojpur	Temkemaiyung Rural Municipality	30	22	20	15	22	16
Province 1	Solukhumbu	Thulung Dudhkoshi Rural Municipality	8	21	15	20	15	6
Province 1	Solukhumbu	Mapya Dudhkoshi Rural Municipality	14	20	15	16	15	7
Province 1	Solukhumbu	Khumbupasanglahm Rural Municipality	10	4	4	3	4	5
Province 1	Solukhumbu	Likhupike Rural Municipality	25	11	8	7	12	4
Province 1	Solukhumbu	Mahakulung Rural Municipality	21	5	3	3	3	0
Province 1	Solukhumbu	Nechasalyan Rural Municipality	35	15	13	13	15	8
Province 1	Solukhumbu	Solududhakunda Municipality	11	27	17	22	31	8
Province 1	Solukhumbu	Sotang Rural Municipality	36	10	9	9	8	4
Province 1	Okhaldhunga	Champadevi Rural Municipality	27	14	12	3	7	5

Annex 9.1: Availability of relevant materials in Basic 1-5

Province	District	Local Level	Number of Basic 1-5 Schools	Teachers'	Child	Book	Curriculum	Reference
Province 1	Okhaldhunga	Chisankhugadhi Rural Municipality	29	24	23	4	23	17
Province 1	Okhaldhunga	Khijidemba Rural Municipality	22	14	11	3	14	4
Province 1	Okhaldhunga	Likhu Rural Municipality	9	6	6	1	4	3
Province 1	Okhaldhunga	Manebhanjyang Rural Municipality	27	21	20	7	8	9
Province 1	Okhaldhunga	Molung Rural Municipality	16	9	7	1	3	2
Province 1	Okhaldhunga	Siddhicharan Municipality	32	19	19	9	12	7
Province 1	Okhaldhunga	Sunkoshi Rural Municipality	20	16	13	5	9	5
Province 1	Khotang	Aiselukharka Rural Municipality	27	22	21	2	16	15
Province 1	Khotang	Barahapokhari Rural Municipality	23	12	13	2	7	3
Province 1	Khotang	Diprung Chuichumma Rural Municipality	58	23	16	3	12	6
Province 1	Khotang	Halesi Tuwachung Municipality	29	28	24	5	11	8
Province 1	Khotang	Jantedhunga Rural Municipality	63	18	16	2	7	9
Province 1	Khotang	Kepilasagadhi Rural Municipality	24	20	13	7	16	11
Province 1	Khotang	Khotehang Rural Municipality	23	24	20	6	16	9
Province 1	Khotang	Rawa Besi Rural Municipality	30	7	8	0	5	4
Province 1	Khotang	Diktel Rupakot Majhuwagadhi Municipality	16	30	27	7	7	8
Province 1	Khotang	Sakela Rural Municipality	18	8	8	1	2	4
Province 1	Udayapur	Belaka Municipality	26	5	5	1	3	0
Province 1	Udayapur	Chaudandigadhi Municipality	19	11	9	4	6	4
Province 1	Udayapur	Katari Municipality	45	24	29	19	21	14
Province 1	Udayapur	Rautamai Rural Municipality	21	25	20	18	19	12
Province 1	Udayapur	Limchungbung Rural Municipality	31	17	11	8	5	5
Province 1	Udayapur	Tapli Rural Municipality	25	24	17	12	8	3
Province 1	Udayapur	Triyuga Municipality	31	19	18	12	9	5
Province 1	Udayapur	Udayapurgadhi Rural Municipality	33	26	22	10	14	13
Madhesh	Saptari	Agnisair Krishnasawaran Rural Municipality	5	2	1	1	0	0
Madhesh	Saptari	Rajgadh Rural Municipality	11	1	1	0	1	1
Madhesh	Saptari	Bishnupur Rural Municipality	6	0	0	0	1	0

Annex 9.1: Availability of relevant materials in Basic 1-5

Province	District	Local Level	Number of Basic 1-5 Schools	Teachers'	Child	Book	Curriculum	Reference
Madhesh	Saptari	Bodebarsaien Municipality	23	9	6	5	5	4
Madhesh	Saptari	Chhinnamasta Rural Municipality	13	2	1	1	2	0
Madhesh	Saptari	Dakneshwori Municipality	12	2	2	2	3	1
Madhesh	Saptari	Hanumannagar Kankalini Municipality	19	15	11	10	13	1
Madhesh	Saptari	Kanchanroop Municipality	17	6	3	2	3	1
Madhesh	Saptari	Khadak Municipality	27	24	20	18	21	19
Madhesh	Saptari	Mahadeva Rural Municipality	12	8	7	4	7	2
Madhesh	Saptari	Rajbiraj Municipality	26	1	1	1	1	0
Madhesh	Saptari	Rupani Rural Municipality	14	0	0	0	0	0
Madhesh	Saptari	Saptakoshi Municipality	4	1	1	1	1	0
Madhesh	Saptari	Shambhunath Municipality	2	5	2	2	3	2
Madhesh	Saptari	Surunga Municipality	10	12	12	10	12	9
Madhesh	Saptari	Tilathi Koiladi Rural Municipality	16	7	4	2	5	0
Madhesh	Saptari	Tirahut Rural Municipality	10	5	3	2	2	0
Madhesh	Saptari	Balan Bihul Rural Municipality	8	0	0	0	0	0
Madhesh	Siraha	Arnama Rural Municipality	9	2	2	1	1	0
Madhesh	Siraha	Aurahi Rural Municipality	10	2	4	1	0	0
Madhesh	Siraha	Bariyarpatti Rural Municipality	19	4	4	2	3	0
Madhesh	Siraha	Bhagawanpur Rural Municipality	11	4	4	0	4	1
Madhesh	Siraha	Bishnupur Rural Municipality	9	4	3	1	3	1
Madhesh	Siraha	Dhangadhimai Municipality	21	5	9	4	6	1
Madhesh	Siraha	Golbazar Municipality	23	13	13	6	9	2
Madhesh	Siraha	Kalyanpur Municipality	28	9	6	1	4	0
Madhesh	Siraha	Karjanha Municipality	11	4	3	0	2	0
Madhesh	Siraha	Lahan Municipality	39	29	23	8	14	7
Madhesh	Siraha	Laxmipur Patari Rural Municipality	15	4	4	1	2	1
Madhesh	Siraha	Mirchaiya Municipality	19	10	10	4	6	4
Madhesh	Siraha	Naraha Rural Municipality	11	6	5	2	3	2

Annex 9.1: Availability of relevant materials in Basic 1-5

Province	District	Local Level	Number of Basic 1-5 Schools	Teachers'	Child	Book	Curriculum	Reference
Madhesh	Siraha	Navarajpur Rural Municipality	16	5	5	2	5	3
Madhesh	Siraha	Sakhuwanankarkatti Rural Municipality	15	5	4	2	3	3
Madhesh	Siraha	Siraha Municipality	32	16	16	3	7	4
Madhesh	Siraha	Sukhipur Municipality	17	7	7	2	1	0
Madhesh	Dhanusha	Aurahi Rural Municipality	5	0	0	0	0	0
Madhesh	Dhanusha	Bateswor Rural Municipality	8	0	0	0	0	0
Madhesh	Dhanusha	Bideha Municipality	7	0	0	0	0	0
Madhesh	Dhanusha	Kshireshwornath Municipality	3	0	0	0	0	0
Madhesh	Dhanusha	Dhanauji Rural Municipality	13	0	0	0	0	0
Madhesh	Dhanusha	Dhanusadham Municipality	10	0	0	1	2	0
Madhesh	Dhanusha	Ganeshman Charnath Municipality	21	5	4	6	4	4
Madhesh	Dhanusha	Hanspur Municipality	11	0	1	0	1	0
Madhesh	Dhanusha	Janaknandini Rural Municipality	31	1	1	0	0	0
Madhesh	Dhanusha	Janakpurdham Sub Metropolitan City	9	1	1	1	0	0
Madhesh	Dhanusha	Kamala Municipality	10	1	1	0	0	0
Madhesh	Dhanusha	Laxminiya Rural Municipality	11	1	1	2	2	1
Madhesh	Dhanusha	Mithila Bihari Rural Municipality	5	0	0	0	0	0
Madhesh	Dhanusha	Mithila Municipality	13	5	4	4	4	2
Madhesh	Dhanusha	Mukhiyapatti Musaharniya Rural Municipality	7	0	0	0	0	0
Madhesh	Dhanusha	Nagarain Municipality	9	1	1	1	0	0
Madhesh	Dhanusha	Sabaila Municipality	22	6	11	9	2	2
Madhesh	Dhanusha	Sahidnagar Municipality	23	7	6	1	5	1
Madhesh	Mahottari	Aurahi Municipality	9	4	2	0	4	1
Madhesh	Mahottari	Balwa Municipality	14	7	14	7	1	0
Madhesh	Mahottari	Bardibas Municipality	21	17	15	11	10	12
Madhesh	Mahottari	Bhangaha Municipality	16	5	4	1	2	2
Madhesh	Mahottari	Ekdara Rural Municipality	7	4	4	3	1	0
Madhesh	Mahottari	Gaushala Municipality	14	1	3	2	2	0

Annex 9.1: Availability of relevant materials in Basic 1-5

Province	District	Local Level	Number of Basic 1-5 Schools	Teachers'	Child	Book	Curriculum	Reference
Madhesh	Mahottari	Jaleswor Municipality	13	8	7	4	2	1
Madhesh	Mahottari	Loharpatti Municipality	9	7	6	3	2	0
Madhesh	Mahottari	Mahottari Rural Municipality	5	2	1	0	1	0
Madhesh	Mahottari	Manara Sisawa Municipality	13	3	4	2	0	0
Madhesh	Mahottari	Matihani Municipality	6	3	1	0	0	1
Madhesh	Mahottari	Pipra Rural Municipality	10	6	3	0	0	0
Madhesh	Mahottari	Ramgopalpur Municipality	12	6	5	1	7	0
Madhesh	Mahottari	Samsi Rural Municipality	3	2	2	1	2	0
Madhesh	Mahottari	Sonama Rural Municipality	10	2	3	0	2	0
Madhesh	Sarlahi	Bagmati Municipality	18	12	12	5	13	5
Madhesh	Sarlahi	Balara Municipality	23	2	3	2	3	1
Madhesh	Sarlahi	Barahathawa Municipality	26	6	6	0	2	2
Madhesh	Sarlahi	Basbariya Rural Municipality	13	1	2	1	0	0
Madhesh	Sarlahi	Bishnu Rural Municipality	6	3	2	2	1	1
Madhesh	Sarlahi	Brahmapuri Rural Municipality	11	1	2	1	1	0
Madhesh	Sarlahi	Chakraghatta Rural Municipality	6	0	0	0	0	0
Madhesh	Sarlahi	Chandranagar Rural Municipality	17	0	0	0	0	0
Madhesh	Sarlahi	Dhankaul Rural Municipality	8	5	3	3	1	0
Madhesh	Sarlahi	Godaita Municipality	16	3	2	3	3	1
Madhesh	Sarlahi	Haripur Municipality	19	5	6	1	2	0
Madhesh	Sarlahi	Haripurwa Municipality	5	0	0	0	0	0
Madhesh	Sarlahi	Harion Municipality	13	4	3	5	4	0
Madhesh	Sarlahi	Ishworpur Municipality	38	7	5	3	3	0
Madhesh	Sarlahi	Kabilasi Municipality	20	2	2	1	1	1
Madhesh	Sarlahi	Kaudena Rural Municipality	10	0	0	0	1	1
Madhesh	Sarlahi	Lalbandi Municipality	27	5	2	3	1	0
Madhesh	Sarlahi	Malangwa Municipality	19	2	2	2	2	1
Madhesh	Sarlahi	Parsa Rural Municipality	4	0	0	0	0	0

Annex 9.1: Availability of relevant materials in Basic 1-5

Province	District	Local Level	Number of Basic 1-5 Schools	Teachers'	Child	Book	Curriculum	Reference
Madhesh	Sarlahi	Ramnagar Rural Municipality	11	0	0	0	0	0
Madhesh	Rautahat	Baudhimai Municipality	10	3	2	5	1	1
Madhesh	Rautahat	Brindaban Municipality	11	1	1	1	1	1
Madhesh	Rautahat	Chandrapur Municipality	21	0	0	0	1	0
Madhesh	Rautahat	Debahi Gonahi Municipality	10	0	0	0	0	0
Madhesh	Rautahat	Durga Bhagawati Rural Municipality	12	1	0	0	0	0
Madhesh	Rautahat	Gadhimai Municipality	11	0	0	0	0	0
Madhesh	Rautahat	Garuda Municipality	13	1	2	7	2	1
Madhesh	Rautahat	Gaur Municipality	7	0	1	1	0	0
Madhesh	Rautahat	Gujara Municipality	15	0	0	0	0	0
Madhesh	Rautahat	Ishanath Municipality	14	5	5	4	5	4
Madhesh	Rautahat	Katahariya Municipality	14	0	0	0	0	0
Madhesh	Rautahat	Madav Narayan Municipality	11	2	3	1	0	0
Madhesh	Rautahat	Maulapur Municipality	6	0	0	1	0	0
Madhesh	Rautahat	Paroha Municipality	11	2	1	2	2	0
Madhesh	Rautahat	Phatuwa Bijayapur Municipality	16	0	0	0	0	0
Madhesh	Rautahat	Rajdevi Municipality	12	0	0	0	0	0
Madhesh	Rautahat	Rajpur Municipality	6	1	0	1	1	1
Madhesh	Rautahat	Yamunamai Rural Municipality	2	0	0	0	0	1
Madhesh	Bara	Aadarsha Kotwal Rural Municipality	6	0	0	0	0	0
Madhesh	Bara	Baragadi Rural Municipality	9	3	2	4	3	0
Madhesh	Bara	Bishrampur Rural Municipality	4	0	0	1	0	0
Madhesh	Bara	Devtal Rural Municipality	8	2	2	1	1	0
Madhesh	Bara	Jeetpursimara Sub Metropolitan City	27	6	9	3	5	2
Madhesh	Bara	Kalaiya Sub Metropolitan City	43	5	3	1	3	2
Madhesh	Bara	Karaiyamai Rural Municipality	12	5	6	4	2	1
Madhesh	Bara	Kolhabi Municipality	20	6	4	4	2	0
Madhesh	Bara	Mahagadhimai Municipality	25	3	4	2	1	1

Annex 9.1: Availability of relevant materials in Basic 1-5

Province	District	Local Level	Number of Basic 1-5 Schools	Teachers'	Child	Book	Curriculum	Reference
Madhesh	Bara	Nijgadh Municipality	9	5	5	4	6	4
Madhesh	Bara	Pachrauta Piparpati Municipality	17	4	4	2	3	2
Madhesh	Bara	Parwanipur Rural Municipality	4	1	1	0	0	1
Madhesh	Bara	Pheta Rural Municipality	11	4	3	3	1	2
Madhesh	Bara	Prasauni Rural Municipality	6	0	0	0	0	0
Madhesh	Bara	Simroungadh Municipality	25	1	2	2	1	0
Madhesh	Bara	Subarna Rural Municipality	20	3	1	1	0	0
Madhesh	Parsa	Bahudarmai Municipality	9	0	0	0	0	0
Madhesh	Parsa	Bindabasini Rural Municipality	10	2	1	0	0	0
Madhesh	Parsa	Birgunj Metropolitan City	54	11	11	8	12	5
Madhesh	Parsa	Chhipaharmai Rural Municipality	9	5	0	1	5	0
Madhesh	Parsa	Dhobini Rural Municipality	13	4	1	2	1	0
Madhesh	Parsa	Jaganathpur Rural Municipality	25	4	5	7	4	2
Madhesh	Parsa	Jira Bhawani Rural Municipality	18	3	2	13	1	0
Madhesh	Parsa	Kalikamai Rural Municipality	6	1	0	1	2	0
Madhesh	Parsa	Pakahamainpur Rural Municipality	10	2	0	0	1	0
Madhesh	Parsa	Parsagadi Municipality	16	12	10	9	6	4
Madhesh	Parsa	Paterwasugauli Rural Municipality	17	11	9	12	3	3
Madhesh	Parsa	Pokhariya Municipality	16	3	2	2	2	0
Madhesh	Parsa	Sakhuwa Prasauni Rural Municipality	19	11	9	9	5	3
Madhesh	Parsa	Thori Rural Municipality	10	10	9	6	7	4
Bagmati	Sindhuli	Dudhauli Municipality	45	32	31	6	28	9
Bagmati	Sindhuli	Ghanglekh Rural Municipality	26	14	10	6	10	2
Bagmati	Sindhuli	Golanjor Rural Municipality	46	35	24	6	24	11
Bagmati	Sindhuli	Hariharpurgadhi Rural Municipality	35	24	21	10	18	18
Bagmati	Sindhuli	Kamalamai Municipality	50	37	31	12	32	25
Bagmati	Sindhuli	Marin Rural Municipality	28	12	9	4	10	5
Bagmati	Sindhuli	Phikkal Rural Municipality	36	18	14	5	17	6

Annex 9.1: Availability of relevant materials in Basic 1-5

Province	District	Local Level	Number of Basic 1-5 Schools	Teachers'	Child	Book	Curriculum	Reference
Bagmati	Sindhuli	Sunkoshi Rural Municipality	23	20	12	2	18	6
Bagmati	Sindhuli	Tinpatan Rural Municipality	56	37	37	16	33	6
Bagmati	Ramechhap	Doramba Rural Municipality	25	21	20	11	17	16
Bagmati	Ramechhap	Gokulganga Rural Municipality	16	15	14	4	11	6
Bagmati	Ramechhap	Khadadevi Rural Municipality	30	27	24	10	21	23
Bagmati	Ramechhap	Likhu Tamakosh Rural Municipality	27	21	18	5	16	13
Bagmati	Ramechhap	Manthali Municipality	34	33	29	13	26	26
Bagmati	Ramechhap	Ramechhap Municipality	36	28	26	4	17	11
Bagmati	Ramechhap	Sunapati Rural Municipality	18	13	13	8	12	8
Bagmati	Ramechhap	Umakunda Rural Municipality	31	22	20	15	17	14
Bagmati	Dolakha	Baiteshwor Rural Municipality	13	6	3	2	5	2
Bagmati	Dolakha	Bhimeshwor Municipality	22	15	14	8	2	2
Bagmati	Dolakha	Bigu Rural Municipality	24	13	9	4	3	2
Bagmati	Dolakha	Gaurishankar Rural Municipality	34	32	27	21	28	12
Bagmati	Dolakha	Jiri Municipality	18	14	11	8	12	9
Bagmati	Dolakha	Kalinchok Rural Municipality	24	9	7	2	4	1
Bagmati	Dolakha	Melung Rural Municipality	17	14	9	11	11	10
Bagmati	Dolakha	Sailung Rural Municipality	16	11	10	3	4	2
Bagmati	Dolakha	Tamakoshi Rural Municipality	12	7	7	2	6	6
Bagmati	Sindhupalchok	Balefi Rural Municipality	10	4	5	4	4	0
Bagmati	Sindhupalchok	Barhabise Municipality	30	28	27	15	17	19
Bagmati	Sindhupalchok	Bhotekoshi Rural Municipality	17	12	10	12	16	11
Bagmati	Sindhupalchok	Chautara Sangachokgadhi Municipality	35	14	15	9	13	7
Bagmati	Sindhupalchok	Helambu Rural Municipality	16	12	10	7	11	7
Bagmati	Sindhupalchok	Indrawati Rural Municipality	25	15	17	5	17	10
Bagmati	Sindhupalchok	Jugal Rural Municipality	17	12	11	3	10	10
Bagmati	Sindhupalchok	Lisankhu Pakhar Rural Municipality	26	9	9	4	9	6
Bagmati	Sindhupalchok	Melamchi Municipality	34	20	17	15	21	14

Annex 9.1: Availability of relevant materials in Basic 1-5

Province	District	Local Level	Number of Basic 1-5 Schools	Teachers'	Child	Book	Curriculum	Reference
Bagmati	Sindhupalchok	Panchpokhari Thangpal Rural Municipality	13	8	7	7	11	4
Bagmati	Sindhupalchok	Sunkoshi Rural Municipality	21	17	19	16	17	17
Bagmati	Sindhupalchok	Tripurasundari Rural Municipality	8	17	16	15	14	12
Bagmati	Kavrepalanchok	Banepa Municipality	8	4	5	4	6	5
Bagmati	Kavrepalanchok	Bethanchowk Rural Municipality	16	10	8	8	8	4
Bagmati	Kavrepalanchok	Bhumlu Rural Municipality	30	18	14	11	18	9
Bagmati	Kavrepalanchok	Chaurideurali Rural Municipality	20	11	11	5	8	7
Bagmati	Kavrepalanchok	Dhulikhel Municipality	10	6	2	3	4	4
Bagmati	Kavrepalanchok	Khanikhola Rural Municipality	25	17	14	6	13	10
Bagmati	Kavrepalanchok	Mahabharat Rural Municipality	34	23	22	15	21	16
Bagmati	Kavrepalanchok	Mandandeupur Municipality	21	7	7	7	11	3
Bagmati	Kavrepalanchok	Namobuddha Municipality	25	21	23	10	23	16
Bagmati	Kavrepalanchok	Panauti Municipality	11	6	6	1	5	2
Bagmati	Kavrepalanchok	Panchkhal Municipality	20	13	12	8	10	9
Bagmati	Kavrepalanchok	Roshi Rural Municipality	44	36	38	28	37	22
Bagmati	Kavrepalanchok	Temal Rural Municipality	22	18	16	13	20	14
Bagmati	Lalitpur	Bagmati Rural Municipality	30	24	28	17	24	18
Bagmati	Lalitpur	Godawari Municipality	9	8	5	4	11	2
Bagmati	Lalitpur	Konjyosom Rural Municipality	6	4	4	5	4	3
Bagmati	Lalitpur	Lalitpur Sub Metropolitan City	6	3	2	3	5	3
Bagmati	Lalitpur	Mahalaxmi Municipality	1	1	0	1	0	0
Bagmati	Lalitpur	Mahankal Rural Municipality	26	13	13	11	13	11
Bagmati	Bhaktapur	Bhaktapur Municipality	12	5	4	2	5	2
Bagmati	Bhaktapur	Changunarayan Municipality	8	4	4	4	5	2
Bagmati	Bhaktapur	Madhyapur Thimi Municipality	6	2	2	0	2	2
Bagmati	Bhaktapur	Suryabinayak Municipality	14	7	4	5	9	4
Bagmati	Kathmandu	Budhanilkantha Municipality	4	3	3	2	3	3
Bagmati	Kathmandu	Chandragiri Municipality	5	3	3	3	2	1

Annex 9.1: Availability of relevant materials in Basic 1-5

Province	District	Local Level	Number of Basic 1-5 Schools	Teachers'	Child	Book	Curriculum	Reference
Bagmati	Kathmandu	Dakshinkali Municipality	3	1	1	0	2	1
Bagmati	Kathmandu	Gokarneshwor Municipality	2	0	0	0	0	0
Bagmati	Kathmandu	Kageshwori Manahara Municipality	5	1	0	0	1	1
Bagmati	Kathmandu	Kathmandu Metropolitan City	6	3	2	2	2	1
Bagmati	Kathmandu	Kirtipur Municipality	2	1	0	0	1	0
Bagmati	Kathmandu	Nagarjun Municipality	5	2	2	2	2	2
Bagmati	Kathmandu	Shankharapur Municipality	10	5	4	3	3	0
Bagmati	Kathmandu	Tarakeshwor Municipality	6	5	3	1	4	3
Bagmati	Kathmandu	Tokha Municipality	2	0	0	0	0	0
Bagmati	Nuwakot	Belkotgadhi Municipality	16	9	11	2	9	3
Bagmati	Nuwakot	Bidur Municipality	30	11	13	8	8	6
Bagmati	Nuwakot	Dupcheshwar Rural Municipality	34	24	24	6	24	16
Bagmati	Nuwakot	Kakani Rural Municipality	21	19	18	3	13	9
Bagmati	Nuwakot	Kispang Rural Municipality	11	5	4	2	6	2
Bagmati	Nuwakot	Likhu Rural Municipality	12	10	10	6	9	5
Bagmati	Nuwakot	Myagang Rural Municipality	12	5	5	6	4	1
Bagmati	Nuwakot	Panchakanya Rural Municipality	15	1	3	0	2	3
Bagmati	Nuwakot	Shivapuri Rural Municipality	29	7	9	4	4	2
Bagmati	Nuwakot	Suryagadhi Rural Municipality	18	10	9	6	11	5
Bagmati	Nuwakot	Tadi Rural Municipality	17	5	5	3	3	2
Bagmati	Nuwakot	Tarkeshwar Rural Municipality	20	3	2	2	0	0
Bagmati	Rasuwa	Gosaikunda Rural Municipality	6	5	7	3	7	7
Bagmati	Rasuwa	Kalika Rural Municipality	8	6	6	2	6	5
Bagmati	Rasuwa	Naukunda Rural Municipality	7	14	14	6	13	12
Bagmati	Rasuwa	Aamachhodingmo Rural Municipality	20	6	6	4	5	6
Bagmati	Rasuwa	Uttargaya Rural Municipality	15	8	7	7	8	7
Bagmati	Dhading	Benighat Rorang Rural Municipality	50	39	33	12	19	13
Bagmati	Dhading	Dhunibesi Municipality	15	9	3	4	4	3

Annex 9.1: Availability of relevant materials in Basic 1-5

Province	District	Local Level	Number of Basic 1-5 Schools	Teachers'	Child	Book	Curriculum	Reference
Bagmati	Dhading	Gajuri Rural Municipality	29	16	10	4	9	8
Bagmati	Dhading	Galchi Rural Municipality	23	14	9	3	11	9
Bagmati	Dhading	Gangjamuna Rural Municipality	34	20	17	3	16	9
Bagmati	Dhading	Jwalamukhi Rural Municipality	17	11	9	4	10	1
Bagmati	Dhading	Khaniyabash Rural Municipality	20	16	12	10	18	2
Bagmati	Dhading	Netrawati Dabjong Rural Municipality	10	5	3	3	8	1
Bagmati	Dhading	Nilkantha Municipality	44	36	34	22	35	19
Bagmati	Dhading	Rubi Valley Rural Municipality	15	14	13	7	12	5
Bagmati	Dhading	Siddhalek Rural Municipality	32	20	17	13	20	7
Bagmati	Dhading	Thakre Rural Municipality	26	12	8	11	13	8
Bagmati	Dhading	Tripura sundari Rural Municipality	12	5	4	1	9	1
Bagmati	Makwanpur	Bagmati Rural Municipality	34	19	22	10	25	7
Bagmati	Makwanpur	Bakaiya Rural Municipality	54	30	18	14	16	6
Bagmati	Makwanpur	Bhimphedi Rural Municipality	33	24	23	5	4	3
Bagmati	Makwanpur	Hetauda Sub Metropolitan City	24	9	6	1	4	1
Bagmati	Makwanpur	Indrasarowar Rural Municipality	14	7	4	9	5	2
Bagmati	Makwanpur	Kailash Rural Municipality	39	21	23	3	7	4
Bagmati	Makwanpur	Makawanpurgadhi Rural Municipality	39	14	13	0	7	3
Bagmati	Makwanpur	Manahari Rural Municipality	18	16	15	9	7	7
Bagmati	Makwanpur	Raksirang Rural Municipality	37	22	20	6	5	5
Bagmati	Makwanpur	Thaha Municipality	35	32	28	9	23	20
Bagmati	Chitwan	Bharatpur Metropolitan City	50	35	21	20	37	16
Bagmati	Chitwan	Ichchhyakamana Rural Municipality	33	22	15	13	17	9
Bagmati	Chitwan	Kalika Municipality	18	6	7	2	3	5
Bagmati	Chitwan	Khairahani Municipality	14	12	11	6	10	9
Bagmati	Chitwan	Madi Municipality	20	19	18	11	19	8
Bagmati	Chitwan	Rapti Municipality	32	23	16	7	17	9
Bagmati	Chitwan	Ratnangar Municipality	7	6	6	3	6	2

Annex 9.1: Availability of relevant materials in Basic 1-5

Province	District	Local Level	Number of Basic 1-5 Schools	Teachers'	Child	Book	Curriculum	Reference
Gandaki	Gorkha	Aarughat Rural Municipality	20	11	9	7	6	2
Gandaki	Gorkha	Ajirkot Rural Municipality	15	12	9	5	13	8
Gandaki	Gorkha	Bhimsen Thapa Rural Municipality	13	11	10	8	7	8
Gandaki	Gorkha	Chumanuwari Rural Municipality	18	11	11	1	9	4
Gandaki	Gorkha	Dharche Rural Municipality	16	2	2	0	0	0
Gandaki	Gorkha	Gandaki Rural Municipality	12	18	19	6	10	8
Gandaki	Gorkha	Gorkha Municipality	26	8	12	7	8	6
Gandaki	Gorkha	Palungtar Municipality	27	13	14	10	13	12
Gandaki	Gorkha	Sahid Lakhan Rural Municipality	25	19	18	10	11	14
Gandaki	Gorkha	Siranchowk Rural Municipality	29	14	15	9	12	6
Gandaki	Gorkha	Barpak Sulikot Rural Municipality	27	10	9	3	5	5
Gandaki	Lamjung	Besishahar Municipality	35	18	23	14	15	13
Gandaki	Lamjung	Dordi Rural Municipality	36	28	28	17	7	5
Gandaki	Lamjung	Dudhpokhari Rural Municipality	21	10	10	7	7	7
Gandaki	Lamjung	Kwholasothar Rural Municipality	20	8	11	8	12	6
Gandaki	Lamjung	Madhya Nepal Municipality	43	12	12	7	6	9
Gandaki	Lamjung	Marsyangdi Rural Municipality	45	19	14	12	15	12
Gandaki	Lamjung	Rainas Municipality	24	8	10	6	6	3
Gandaki	Lamjung	Sundarbazar Municipality	23	12	12	7	9	8
Gandaki	Tanahu	Aanbookhaireni Rural Municipality	23	8	9	9	8	1
Gandaki	Tanahu	Bandipur Rural Municipality	21	17	14	7	7	4
Gandaki	Tanahu	Bhanu Municipality	18	18	16	13	12	4
Gandaki	Tanahu	Bhimad Municipality	23	21	18	13	20	16
Gandaki	Tanahu	Byas Municipality	32	27	22	16	12	9
Gandaki	Tanahu	Devghat Rural Municipality	20	14	16	5	16	7
Gandaki	Tanahu	Ghiring Rural Municipality	27	23	22	7	22	20
Gandaki	Tanahu	Myagde Rural Municipality	16	16	16	12	14	10
Gandaki	Tanahu	Rishing Rural Municipality	23	12	14	8	7	5

Annex 9.1: Availability of relevant materials in Basic 1-5

Province	District	Local Level	Number of Basic 1-5 Schools	Teachers'	Child	Book	Curriculum	Reference
Gandaki	Tanahu	Shuklagandaki Municipality	37	34	35	20	31	15
Gandaki	Syangja	Aandhikhola Rural Municipality	19	14	13	4	16	15
Gandaki	Syangja	Arjunchaupari Rural Municipality	22	9	7	3	5	6
Gandaki	Syangja	Bhirkot Municipality	11	13	17	6	14	6
Gandaki	Syangja	Biruwa Rural Municipality	17	6	6	2	5	5
Gandaki	Syangja	Chapakot Municipality	24	21	22	12	21	11
Gandaki	Syangja	Galyang Municipality	39	22	17	8	17	14
Gandaki	Syangja	Harinas Rural Municipality	19	8	7	3	9	6
Gandaki	Syangja	Kaligandagi Rural Municipality	22	16	15	3	11	4
Gandaki	Syangja	Phedikhola Rural Municipality	13	11	8	6	7	6
Gandaki	Syangja	Putalibazar Municipality	45	23	15	11	20	13
Gandaki	Syangja	Waling Municipality	48	26	29	13	18	10
Gandaki	Kaski	Annapurna Rural Municipality	21	18	18	15	12	4
Gandaki	Kaski	Machhapuchchhre Rural Municipality	19	10	6	11	9	6
Gandaki	Kaski	Madi Rural Municipality	31	13	14	12	11	8
Gandaki	Kaski	Pokhara Metropolitan City	103	41	40	34	49	32
Gandaki	Kaski	Rupa Rural Municipality	17	12	11	8	9	3
Gandaki	Manang	Chame Rural Municipality	2	2	2	0	1	0
Gandaki	Manang	Narpa Bhumi Rural Municipality	5	1	1	0	0	1
Gandaki	Manang	Narso Rural Municipality	1	7	7	0	3	4
Gandaki	Manang	Manang Ngisyang Rural Municipality	6	5	4	2	5	0
Gandaki	Mustang	Lo Ghekar Damodarkunda Rural Municipality	1	6	4	4	4	1
Gandaki	Mustang	Gharapjhong Rural Municipality	5	5	4	4	5	2
Gandaki	Mustang	Lomanthang Rural Municipality	7	1	1	1	1	0
Gandaki	Mustang	Baragaun Muktikshetra Rural Municipality	2	0	0	0	0	0
Gandaki	Mustang	Thasang Rural Municipality	7	7	4	5	7	2
Gandaki	Myagdi	Annapurna Rural Municipality	21	18	13	6	16	11
Gandaki	Myagdi	Beni Municipality	31	25	24	5	29	11

Annex 9.1: Availability of relevant materials in Basic 1-5

Province	District	Local Level	Number of Basic 1-5 Schools	Teachers'	Child	Book	Curriculum	Reference
Gandaki	Myagdi	Dhawalagiri Rural Municipality	12	10	7	1	9	2
Gandaki	Myagdi	Malika Rural Municipality	23	20	16	5	17	6
Gandaki	Myagdi	Mangala Rural Municipality	26	21	13	11	16	10
Gandaki	Myagdi	Raghuganga Rural Municipality	18	15	12	1	18	8
Gandaki	Parbat	Bihadi Rural Municipality	15	12	10	4	5	1
Gandaki	Parbat	Jaljala Rural Municipality	30	19	19	11	11	7
Gandaki	Parbat	Kushma Municipality	48	24	21	8	28	8
Gandaki	Parbat	Mahashila Rural Municipality	14	8	5	4	7	1
Gandaki	Parbat	Modi Rural Municipality	31	18	18	7	19	14
Gandaki	Parbat	Painyu Rural Municipality	16	6	7	2	4	0
Gandaki	Parbat	Phalewas Municipality	34	20	18	7	20	12
Gandaki	Baglung	Badigad Rural Municipality	42	30	29	16	29	17
Gandaki	Baglung	Baglung Municipality	47	34	30	15	37	23
Gandaki	Baglung	Bareng Rural Municipality	25	24	23	14	18	19
Gandaki	Baglung	Dhorpatan Municipality	26	20	18	3	16	15
Gandaki	Baglung	Galkot Municipality	42	26	21	9	14	13
Gandaki	Baglung	Jaimuni Municipality	56	52	49	36	40	31
Gandaki	Baglung	Kanthekhola Rural Municipality	27	20	21	13	24	13
Gandaki	Baglung	Nisikhola Rural Municipality	28	20	18	10	16	14
Gandaki	Baglung	Taman Khola Rural Municipality	12	10	10	2	9	9
Gandaki	Baglung	Tara Khola Rural Municipality	11	11	9	10	10	8
Gandaki	Nawalpur	Binayi Tribeni Rural Municipality	21	9	12	5	6	3
Gandaki	Nawalpur	Bulingtar Rural Municipality	18	12	11	4	10	3
Gandaki	Nawalpur	Baudikali Rural Municipality	28	12	8	2	11	1
Gandaki	Nawalpur	Devchuli Municipality	13	5	5	3	3	4
Gandaki	Nawalpur	Gaidakot Municipality	12	5	3	2	5	3
Gandaki	Nawalpur	Hupsekot Rural Municipality	19	5	9	3	9	4
Gandaki	Nawalpur	Kawaswoti Municipality	17	8	13	7	12	8

Annex 9.1: Availability of relevant materials in Basic 1-5

Province	District	Local Level	Number of Basic 1-5 Schools	Teachers'	Child	Book	Curriculum	Reference
Gandaki	Nawalpur	Madhyabindu Municipality	22	14	15	4	13	6
Lumbini	Gulmi	Chandrakot Rural Municipality	34	23	19	12	21	18
Lumbini	Gulmi	Chhatrakot Rural Municipality	31	10	13	5	11	6
Lumbini	Gulmi	Dhurkot Rural Municipality	23	8	1	2	5	4
Lumbini	Gulmi	Gulmidurbar Rural Municipality	31	9	9	3	8	5
Lumbini	Gulmi	Isma Rural Municipality	45	17	10	6	5	9
Lumbini	Gulmi	Kaligandaki Rural Municipality	20	23	23	10	19	12
Lumbini	Gulmi	Madane Rural Municipality	44	13	9	2	7	3
Lumbini	Gulmi	Malika Rural Municipality	46	15	10	3	10	16
Lumbini	Gulmi	Musikot Municipality	25	16	12	6	17	12
Lumbini	Gulmi	Resunga Municipality	15	6	5	1	2	3
Lumbini	Gulmi	Rurukshetra Rural Municipality	36	14	15	10	8	6
Lumbini	Gulmi	Satyawati Rural Municipality	13	14	11	5	7	6
Lumbini	Palpa	Bagnaskali Rural Municipality	28	7	8	4	8	8
Lumbini	Palpa	Mathagadhi Rural Municipality	58	20	22	11	21	18
Lumbini	Palpa	Nisdi Rural Municipality	12	22	19	5	15	13
Lumbini	Palpa	Purbakhola Rural Municipality	18	17	14	7	13	5
Lumbini	Palpa	Rainadevi Chhahara Rural Municipality	32	19	16	14	20	9
Lumbini	Palpa	Rambha Rural Municipality	28	20	15	8	16	8
Lumbini	Palpa	Rampur Municipality	26	17	14	8	10	5
Lumbini	Palpa	Ribdikot Rural Municipality	28	17	14	5	13	10
Lumbini	Palpa	Tansen Municipality	28	15	19	10	21	11
Lumbini	Palpa	Tinau Rural Municipality	50	16	16	9	17	14
Lumbini	Nawalparasi	Bardaghat Municipality	28	6	6	5	3	2
Lumbini	Nawalparasi	Palhinandan Rural Municipality	32	1	4	1	1	1
Lumbini	Nawalparasi	Pratappur Rural Municipality	43	10	3	7	2	1
Lumbini	Nawalparasi	Ramgram Municipality	39	6	7	5	4	2
Lumbini	Nawalparasi	Sarawal Rural Municipality	18	4	4	4	3	2

Annex 9.1: Availability of relevant materials in Basic 1-5

Province	District	Local Level	Number of Basic 1-5 Schools	Teachers'	Child	Book	Curriculum	Reference
Lumbini	Nawalparasi	Sunwal Municipality	26	7	6	3	5	3
Lumbini	Nawalparasi	Susta Rural Municipality	34	5	5	4	4	4
Lumbini	Rupandehi	Butwol Sub Metropolitan City	27	5	4	6	5	3
Lumbini	Rupandehi	Devdaha Municipality	18	10	8	1	3	3
Lumbini	Rupandehi	Gaidahawa Rural Municipality	31	2	2	0	0	0
Lumbini	Rupandehi	Kanchan Rural Municipality	18	0	0	0	0	0
Lumbini	Rupandehi	Kotahimai Rural Municipality	21	3	3	0	4	2
Lumbini	Rupandehi	Lumbini Sanskritik Municipality	33	4	5	2	6	2
Lumbini	Rupandehi	Marchawari Rural Municipality	29	4	4	0	3	3
Lumbini	Rupandehi	Mayadevi Rural Municipality	26	2	2	2	2	2
Lumbini	Rupandehi	Omsatiya Rural Municipality	31	8	7	4	7	1
Lumbini	Rupandehi	Rohini Rural Municipality	57	4	6	0	4	1
Lumbini	Rupandehi	Sainamaina Municipality	44	2	0	0	2	1
Lumbini	Rupandehi	Sammarimai Rural Municipality	34	9	9	0	3	11
Lumbini	Rupandehi	Siddharthanagar Municipality	52	5	2	0	3	1
Lumbini	Rupandehi	Siyari Rural Municipality	29	4	5	6	6	2
Lumbini	Rupandehi	Shuddhodhan Rural Municipality	5	4	1	3	5	1
Lumbini	Rupandehi	Tilottama Municipality	1	8	4	4	7	2
Lumbini	Kapilbastu	Banganga Municipality	5	4	4	1	4	3
Lumbini	Kapilbastu	Bijayanagar Rural Municipality	11	6	2	4	3	3
Lumbini	Kapilbastu	Buddhabhumi Municipality	8	22	21	18	10	12
Lumbini	Kapilbastu	Kapilvastu Municipality	6	7	4	6	6	4
Lumbini	Kapilbastu	Krishnanagar Municipality	19	5	5	9	3	3
Lumbini	Kapilbastu	Maharajgunj Municipality	17	30	28	23	28	16
Lumbini	Kapilbastu	Mayadevi Rural Municipality	7	4	2	1	1	1
Lumbini	Kapilbastu	Shivaraj Municipality	6	34	33	36	32	26
Lumbini	Kapilbastu	Suddhodhan Rural Municipality	11	5	6	4	5	5
Lumbini	Kapilbastu	Yashodhara Rural Municipality	18	1	1	2	0	0

Annex 9.1: Availability of relevant materials in Basic 1-5

Province	District	Local Level	Number of Basic 1-5 Schools	Teachers'	Child	Book	Curriculum	Reference
Lumbini	Arghakhanchi	Bhumekasthan Municipality	4	34	31	15	27	16
Lumbini	Arghakhanchi	Chhatradev Rural Municipality	10	13	8	6	14	9
Lumbini	Arghakhanchi	Malarani Rural Municipality	14	30	26	20	30	17
Lumbini	Arghakhanchi	Panini Rural Municipality	14	23	26	12	18	17
Lumbini	Arghakhanchi	Sandhikharka Municipality	19	34	30	15	30	20
Lumbini	Arghakhanchi	Shitganga Municipality	10	61	56	25	50	34
Lumbini	Pyuthan	Airawati Rural Municipality	26	22	21	5	19	16
Lumbini	Pyuthan	Gaumukhi Rural Municipality	10	21	17	6	13	9
Lumbini	Pyuthan	Jhimruk Rural Municipality	26	25	20	10	20	5
Lumbini	Pyuthan	Mallarani Rural Municipality	31	12	9	2	11	8
Lumbini	Pyuthan	Mandavi Rural Municipality	14	14	11	8	7	3
Lumbini	Pyuthan	Naubahini Rural Municipality	17	17	10	9	12	7
Lumbini	Pyuthan	Pyuthan Municipality	25	31	30	20	26	4
Lumbini	Pyuthan	Sarumarani Rural Municipality	31	17	13	4	15	8
Lumbini	Pyuthan	Sworgadwary Municipality	23	30	21	17	26	21
Lumbini	Rolpa	Paribartan Rural Municipality	12	17	14	9	17	4
Lumbini	Rolpa	Lungri Rural Municipality	25	13	12	3	4	1
Lumbini	Rolpa	Madi Rural Municipality	11	11	9	6	6	1
Lumbini	Rolpa	Rolpa Municipality	12	37	34	29	29	18
Lumbini	Rolpa	Runtigadi Rural Municipality	7	30	23	5	15	9
Lumbini	Rolpa	Gangadev Rural Municipality	12	14	11	5	9	2
Lumbini	Rolpa	Sunchhahari Rural Municipality	21	17	17	9	10	7
Lumbini	Rolpa	Sunil Smriti Rural Municipality	12	21	17	11	11	9
Lumbini	Rolpa	Thawang Rural Municipality	11	12	10	6	9	4
Lumbini	Rolpa	Tribeni Rural Municipality	26	12	12	6	7	4
Lumbini	Rukum Purba	Bhume Rural Municipality	37	6	4	5	6	2
Lumbini	Rukum Purba	Putha Uttarganga Rural Municipality	32	3	2	1	8	2
Lumbini	Rukum Purba	Sisne Rural Municipality	15	4	7	5	11	0

Annex 9.1: Availability of relevant materials in Basic 1-5

Province	District	Local Level	Number of Basic 1-5 Schools	Teachers'	Child	Book	Curriculum	Reference
Lumbini	Dang	Babai Rural Municipality	26	13	9	7	3	1
Lumbini	Dang	Banglachuli Rural Municipality	27	17	10	5	10	3
Lumbini	Dang	Dangisharan Rural Municipality	29	2	2	1	2	1
Lumbini	Dang	Gadhawa Rural Municipality	33	13	11	3	5	2
Lumbini	Dang	Ghorahi Sub Metropolitan City	15	27	22	11	14	6
Lumbini	Dang	Lamahi Municipality	17	7	5	4	4	3
Lumbini	Dang	Rajpur Rural Municipality	26	20	13	11	10	3
Lumbini	Dang	Rapti Rural Municipality	21	8	4	6	3	4
Lumbini	Dang	Shantinagar Rural Municipality	11	6	2	5	3	1
Lumbini	Dang	Tulsipur Sub Metropolitan City	26	21	11	9	14	5
Lumbini	Banke	Baijanath Rural Municipality	28	4	5	4	2	2
Lumbini	Banke	Duduwa Rural Municipality	23	3	2	1	2	2
Lumbini	Banke	Janaki Rural Municipality	35	15	15	14	9	6
Lumbini	Banke	Khajura Rural Municipality	21	7	6	6	7	5
Lumbini	Banke	Kohalpur Municipality	29	6	6	3	4	1
Lumbini	Banke	Narainapur Rural Municipality	19	12	15	4	12	4
Lumbini	Banke	Nepalgunj Sub Metropolitan City	26	23	24	16	16	17
Lumbini	Banke	Rapti Sonari Rural Municipality	19	13	9	7	7	5
Lumbini	Bardiya	Badhaiyatal Rural Municipality	14	9	13	9	12	10
Lumbini	Bardiya	Bansgadhi Municipality	7	12	9	8	7	3
Lumbini	Bardiya	Barbardiya Municipality	8	14	16	11	10	8
Lumbini	Bardiya	Geruwa Rural Municipality	17	7	9	9	8	6
Lumbini	Bardiya	Gulariya Municipality	6	25	23	17	25	17
Lumbini	Bardiya	Madhuwan Municipality	16	10	10	7	9	10
Lumbini	Bardiya	Rajapur Municipality	5	17	16	10	14	10
Lumbini	Bardiya	Thakurbaba Municipality	13	6	5	3	5	2
Karnali	Rukum Paschim	Aathbiskot Municipality	11	10	6	4	8	4
Karnali	Rukum Paschim	Banphikot Rural Municipality	4	7	8	8	12	1

Annex 9.1: Availability of relevant materials in Basic 1-5

Province	District	Local Level	Number of Basic 1-5 Schools	Teachers'	Child	Book	Curriculum	Reference
Karnali	Rukum Paschim	Chaurjahari Municipality	0	13	13	6	14	10
Karnali	Rukum Paschim	Musikot Municipality	4	12	10	9	20	1
Karnali	Rukum Paschim	Sani Bheri Rural Municipality	39	12	8	11	11	4
Karnali	Rukum Paschim	Tribeni Rural Municipality	5	12	11	11	16	8
Karnali	Salyan	Bagchaur Municipality	5	35	26	8	25	20
Karnali	Salyan	Bangad Kupinde Municipality	10	33	17	30	19	20
Karnali	Salyan	Chhatreshwori Rural Municipality	13	13	12	11	9	6
Karnali	Salyan	Darma Rural Municipality	1	17	17	15	10	9
Karnali	Salyan	Siddha Kumakh Rural Municipality	22	8	7	4	3	0
Karnali	Salyan	Kalimati Rural Municipality	6	0	1	0	0	0
Karnali	Salyan	Kapurkot Rural Municipality	15	9	8	5	9	1
Karnali	Salyan	Kumakh Rural Municipality	25	23	21	20	0	9
Karnali	Salyan	Sharada Municipality	13	25	17	22	24	9
Karnali	Salyan	Tribeni Rural Municipality	17	10	5	7	9	4
Karnali	Surkhet	Barahatal Rural Municipality	13	27	26	19	27	23
Karnali	Surkhet	Bheriganga Municipality	34	15	12	7	14	6
Karnali	Surkhet	Birendranagar Municipality	30	22	19	14	21	16
Karnali	Surkhet	Chaukune Rural Municipality	18	26	23	16	25	19
Karnali	Surkhet	Chingad Rural Municipality	32	16	16	8	14	14
Karnali	Surkhet	Gurbhakot Municipality	30	38	28	26	30	12
Karnali	Surkhet	Lekbesi Municipality	28	17	13	11	16	10
Karnali	Surkhet	Panchpuri Municipality	13	30	23	13	20	11
Karnali	Surkhet	Simta Rural Municipality	27	38	31	30	29	20
Karnali	Dailekh	Aathabis Municipality	41	9	8	10	9	3
Karnali	Dailekh	Bhagawatimai Rural Municipality	20	15	13	2	5	8
Karnali	Dailekh	Bhairabi Rural Municipality	40	16	15	8	8	7
Karnali	Dailekh	Chamunda Bindrasaini Municipality	34	27	23	14	15	12
Karnali	Dailekh	Dullu Municipality	43	10	7	4	5	3

Annex 9.1: Availability of relevant materials in Basic 1-5

Province	District	Local Level	Number of Basic 1-5 Schools	Teachers'	Child	Book	Curriculum	Reference
Karnali	Dailekh	Dungeshwor Rural Municipality	80	12	11	2	10	6
Karnali	Dailekh	Gurans Rural Municipality	30	21	19	16	19	12
Karnali	Dailekh	Mahabu Rural Municipality	30	9	10	4	7	7
Karnali	Dailekh	Narayan Municipality	30	16	15	11	12	8
Karnali	Dailekh	Naumule Rural Municipality	13	21	19	13	18	9
Karnali	Dailekh	Thantikandh Rural Municipality	15	29	23	26	29	14
Karnali	Jajarkot	Barekot Rural Municipality	21	5	2	1	1	1
Karnali	Jajarkot	Bheri Municipality	33	6	2	2	6	1
Karnali	Jajarkot	Chhedagad Municipality	19	3	0	0	1	0
Karnali	Jajarkot	Junichande Rural Municipality	37	12	11	2	11	4
Karnali	Jajarkot	Kuse Rural Municipality	19	19	10	5	7	2
Karnali	Jajarkot	Shibalaya Rural Municipality	18	3	0	1	1	1
Karnali	Jajarkot	Nalagad Municipality	18	19	11	17	14	0
Karnali	Dolpa	Chharka Tangsong Rural Municipality	27	5	4	3	4	4
Karnali	Dolpa	Dolpo Buddha Rural Municipality	66	1	1	1	1	1
Karnali	Dolpa	Jagadulla Rural Municipality	35	5	3	3	5	5
Karnali	Dolpa	Kaike Rural Municipality	22	11	11	7	9	8
Karnali	Dolpa	Mudkechula Rural Municipality	26	7	6	3	5	3
Karnali	Dolpa	Shey Phoksundo Rural Municipality	16	3	4	2	3	3
Karnali	Dolpa	Thuli Bheri Municipality	18	17	17	6	16	15
Karnali	Dolpa	Tripurasundari Municipality	16	12	12	5	13	9
Karnali	Jumla	Chandannath Municipality	28	2	1	4	2	2
Karnali	Jumla	Guthichaur Rural Municipality	24	1	1	0	1	1
Karnali	Jumla	Hima Rural Municipality	22	8	8	4	6	6
Karnali	Jumla	Kanakasundari Rural Municipality	29	8	4	8	8	5
Karnali	Jumla	Patrasi Rural Municipality	6	3	3	2	3	1
Karnali	Jumla	Sinja Rural Municipality	14	6	8	6	2	2
Karnali	Jumla	Tatopani Rural Municipality	67	5	3	6	2	7

Annex 9.1: Availability of relevant materials in Basic 1-5

Province	District	Local Level	Number of Basic 1-5 Schools	Teachers'	Child	Book	Curriculum	Reference
Karnali	Jumla	Tila Rural Municipality	10	4	6	4	3	0
Karnali	Kalikot	Shubhakalika Rural Municipality	21	11	13	7	4	6
Karnali	Kalikot	Khandachakra Municipality	13	11	10	5	6	2
Karnali	Kalikot	Mahawai Rural Municipality	9	4	4	1	4	1
Karnali	Kalikot	Naraharinath Rural Municipality	46	22	19	5	8	4
Karnali	Kalikot	Pachaljharana Rural Municipality	9	8	9	5	5	4
Karnali	Kalikot	Palata Rural Municipality	22	16	14	1	2	1
Karnali	Kalikot	Raskot Municipality	17	14	12	5	11	8
Karnali	Kalikot	Sanni Tribeni Rural Municipality	11	10	10	5	4	1
Karnali	Kalikot	Tilagufa Municipality	8	23	16	13	13	10
Karnali	Mugu	Chhayanath Rara Municipality	17	19	25	19	17	17
Karnali	Mugu	Khatyad Rural Municipality	16	15	14	6	14	9
Karnali	Mugu	Mugum Karmarong Rural Municipality	19	5	8	5	4	5
Karnali	Mugu	Soru Rural Municipality	14	12	16	12	14	13
Karnali	Humla	Adanchuli Rural Municipality	14	7	5	2	5	1
Karnali	Humla	Chankheli Rural Municipality	18	5	5	3	1	3
Karnali	Humla	Kharpunath Rural Municipality	13	5	5	0	1	3
Karnali	Humla	Namkha Rural Municipality	29	9	7	4	5	5
Karnali	Humla	Sarkegad Rural Municipality	12	18	14	6	7	3
Karnali	Humla	Simkot Rural Municipality	22	4	6	2	3	2
Karnali	Humla	Tanjakot Rural Municipality	12	8	6	1	4	4
Sudurpaschim	Bajura	Badimalika Municipality	11	8	8	4	7	7
Sudurpaschim	Bajura	Budhiganga Municipality	17	12	13	8	10	8
Sudurpaschim	Bajura	Budhinanda Municipality	14	11	11	5	5	4
Sudurpaschim	Bajura	Khaptad Chhededaha Rural Municipality	13	15	15	6	11	6
Sudurpaschim	Bajura	Gaumul Rural Municipality	9	11	14	8	12	10
Sudurpaschim	Bajura	Himali Rural Municipality	11	8	7	7	5	4
Sudurpaschim	Bajura	Jagannath Rural Municipality	16	9	9	3	7	5

Annex 9.1: Availability of relevant materials in Basic 1-5

Province	District	Local Level	Number of Basic 1-5 Schools	Teachers'	Child	Book	Curriculum	Reference
Sudurpaschim	Bajura	Swami Kartik Khapar Rural Municipality	15	11	10	1	7	8
Sudurpaschim	Bajura	Triveni Municipality	18	11	10	12	7	7
Sudurpaschim	Bajhang	Bithadchir Rural Municipality	20	16	15	10	15	6
Sudurpaschim	Bajhang	Bungal Municipality	57	42	44	15	15	15
Sudurpaschim	Bajhang	Chabispathivera Rural Municipality	20	11	13	11	3	3
Sudurpaschim	Bajhang	Durgathali Rural Municipality	18	9	14	4	6	9
Sudurpaschim	Bajhang	Jaya Prithvi Municipality	30	21	19	15	18	8
Sudurpaschim	Bajhang	Saipal Rural Municipality	37	0	0	0	0	0
Sudurpaschim	Bajhang	Kedarseu Rural Municipality	23	9	14	11	4	5
Sudurpaschim	Bajhang	Khaptadchhanna Rural Municipality	19	11	10	2	6	3
Sudurpaschim	Bajhang	Masta Rural Municipality	2	5	6	3	1	1
Sudurpaschim	Bajhang	Surma Rural Municipality	16	9	9	6	5	5
Sudurpaschim	Bajhang	Talkot Rural Municipality	23	18	20	10	16	7
Sudurpaschim	Bajhang	Thalara Rural Municipality	26	18	16	12	12	11
Sudurpaschim	Achham	Bannigadi Jayagadh Rural Municipality	16	10	9	8	4	3
Sudurpaschim	Achham	Chaurpati Rural Municipality	30	17	12	5	10	2
Sudurpaschim	Achham	Dhakari Rural Municipality	28	21	24	13	15	9
Sudurpaschim	Achham	Kamalbazar Municipality	26	18	15	7	7	5
Sudurpaschim	Achham	Mangalsen Municipality	36	27	18	5	8	3
Sudurpaschim	Achham	Mellekh Rural Municipality	17	19	17	5	10	7
Sudurpaschim	Achham	Panchadewal Binayak Municipality	40	36	30	17	19	14
Sudurpaschim	Achham	Ramaroshan Rural Municipality	31	16	10	6	2	4
Sudurpaschim	Achham	Sanfebagar Municipality	48	28	26	16	17	13
Sudurpaschim	Achham	Turmakhad Rural Municipality	34	23	16	12	11	4
Sudurpaschim	Doti	Adharsha Rural Municipality	22	11	6	0	7	0
Sudurpaschim	Doti	Badikedar Rural Municipality	20	12	9	3	10	4
Sudurpaschim	Doti	Bogtan Fudsil Rural Municipality	29	25	27	3	13	9
Sudurpaschim	Doti	Dipayal Silgadi Municipality	22	19	12	6	16	12

Annex 9.1: Availability of relevant materials in Basic 1-5

Province	District	Local Level	Number of Basic 1-5 Schools	Teachers'	Child	Book	Curriculum	Reference
Sudurpaschim	Doti	Jorayal Rural Municipality	36	28	25	15	25	14
Sudurpaschim	Doti	K I Singh Rural Municipality	18	16	12	4	12	11
Sudurpaschim	Doti	Purbichauki Rural Municipality	43	21	22	9	16	8
Sudurpaschim	Doti	Sayal Rural Municipality	21	13	11	8	8	5
Sudurpaschim	Doti	Shikhar Municipality	41	29	23	21	22	17
Sudurpaschim	Kailali	Bardagoriya Rural Municipality	8	7	6	4	5	3
Sudurpaschim	Kailali	Bhajani Municipality	17	14	13	12	8	4
Sudurpaschim	Kailali	Chure Rural Municipality	26	12	10	10	6	5
Sudurpaschim	Kailali	Dhangadhi Sub Metropolitan City	24	9	9	6	9	5
Sudurpaschim	Kailali	Gauriganga Municipality	17	13	14	10	11	8
Sudurpaschim	Kailali	Ghodaghodi Municipality	14	6	3	6	8	3
Sudurpaschim	Kailali	Godawari Municipality	25	9	7	5	5	3
Sudurpaschim	Kailali	Janaki Rural Municipality	12	11	12	5	12	9
Sudurpaschim	Kailali	Joshipur Rural Municipality	8	7	7	1	2	5
Sudurpaschim	Kailali	Kailari Rural Municipality	30	14	11	8	6	5
Sudurpaschim	Kailali	Lamkichuha Municipality	16	8	6	7	9	6
Sudurpaschim	Kailali	Mohanyal Rural Municipality	25	5	5	2	4	1
Sudurpaschim	Kailali	Tikapur Municipality	15	8	6	4	5	3
Sudurpaschim	Kanchanpur	Bedkot Municipality	3	2	2	1	1	0
Sudurpaschim	Kanchanpur	Belauri Municipality	12	6	6	6	3	2
Sudurpaschim	Kanchanpur	Beldandi Rural Municipality	3	1	1	0	1	1
Sudurpaschim	Kanchanpur	Bheemdatt Municipality	14	9	10	4	10	5
Sudurpaschim	Kanchanpur	Krishnapur Municipality	12	6	6	3	5	1
Sudurpaschim	Kanchanpur	Laljhandi Rural Municipality	3	3	3	0	2	1
Sudurpaschim	Kanchanpur	Mahakali Municipality	10	7	6	3	5	5
Sudurpaschim	Kanchanpur	Punarbas Municipality	9	7	6	2	3	2
Sudurpaschim	Kanchanpur	Shuklaphanta Municipality	12	5	7	2	6	3
Sudurpaschim	Dadeldhura	Ajayameru Rural Municipality	26	12	14	8	10	14

Annex 9.1: Availability of relevant materials in Basic 1-5

Province	District	Local Level	Number of Basic 1-5 Schools	Teachers'	Child	Book	Curriculum	Reference
Sudurpaschim	Dadeldhura	Aalital Rural Municipality	13	40	44	22	36	32
Sudurpaschim	Dadeldhura	Amargadhi Municipality	11	8	10	8	4	6
Sudurpaschim	Dadeldhura	Bhageshwar Rural Municipality	18	12	10	10	6	10
Sudurpaschim	Dadeldhura	Ganayapdhura Rural Municipality	11	16	18	14	18	14
Sudurpaschim	Dadeldhura	Nawadurga Rural Municipality	12	20	22	20	10	18
Sudurpaschim	Dadeldhura	Parashuram Municipality	34	52	48	38	46	36
Sudurpaschim	Baitadi	Dasharathchanda Municipality	24	14	11	5	11	7
Sudurpaschim	Baitadi	Dilasaini Rural Municipality	35	13	10	5	12	7
Sudurpaschim	Baitadi	Dogadakedar Rural Municipality	40	12	13	10	5	1
Sudurpaschim	Baitadi	Melauli Rural Municipality	25	2	1	0	4	1
Sudurpaschim	Baitadi	Pancheshwar Rural Municipality	18	15	15	4	15	6
Sudurpaschim	Baitadi	Patan Municipality	30	21	18	7	16	13
Sudurpaschim	Baitadi	Purchaudi Municipality	49	19	10	13	12	3
Sudurpaschim	Baitadi	Shivanath Rural Municipality	21	7	6	7	6	6
Sudurpaschim	Baitadi	Sigas Rural Municipality	35	20	21	17	15	19
Sudurpaschim	Baitadi	Surnaya Rural Municipality	20	10	8	4	9	5
Sudurpaschim	Darchula	Apihimal Rural Municipality	16	0	0	0	0	0
Sudurpaschim	Darchula	Byas Rural Municipality	17	0	0	0	0	0
Sudurpaschim	Darchula	Duhun Rural Municipality	12	0	0	0	0	0
Sudurpaschim	Darchula	Lekam Rural Municipality	43	0	0	0	0	0
Sudurpaschim	Darchula	Mahakali Municipality	30	0	0	0	0	0
Sudurpaschim	Darchula	Malikarjun Rural Municipality	25	0	0	0	0	0
Sudurpaschim	Darchula	Marma Rural Municipality	34	0	0	0	0	0
Sudurpaschim	Darchula	Naugad Rural Municipality	29	0	0	0	0	0
Sudurpaschim	Darchula	Shailyashikhar Municipality	28	0	0	0	0	0
Province 1	Taplejung		199	175	156	72	96	94
Province 1	Panchthar		229	138	138	54	125	65
Province 1	Ilam		248	133	117	119	100	77

Annex 9.1: Availability of relevant materials in Basic 1-5

Province	District	Local Level	Number of Basic 1-5 Schools	Teachers'	Child	Book	Curriculum	Reference
Province 1	Jhapa		188	85	80	48	78	62
Province 1	Morang		280	166	140	76	139	75
Province 1	Sunsari		216	119	108	71	90	36
Province 1	Dhankuta		172	139	141	82	129	108
Province 1	Terhathum		140	101	97	35	110	68
Province 1	Sankhuwasabha		237	200	178	62	164	146
Province 1	Bhojpur		263	202	184	134	191	138
Province 1	Solukhumbu		160	113	84	93	103	42
Province 1	Okhaldhunga		182	123	111	33	80	52
Province 1	Khotang		311	192	166	35	99	77
Province 1	Udayapur		231	151	131	84	85	56
Madhesh	Saptari		235	100	75	61	80	40
Madhesh	Siraha		305	129	122	40	73	29
Madhesh	Dhanusha		218	28	31	25	20	10
Madhesh	Mahottari		162	77	74	35	36	17
Madhesh	Sarlahi		310	58	52	32	38	13
Madhesh	Rautahat		202	16	15	23	13	9
Madhesh	Bara		246	48	46	32	28	15
Madhesh	Parsa		232	79	59	70	49	21
Bagmati	Sindhuli		345	229	189	67	190	88
Bagmati	Ramechhap		217	180	164	70	137	117
Bagmati	Dolakha		180	121	97	61	75	46
Bagmati	Sindhupalchok		252	168	163	112	160	117
Bagmati	Kavrepalanchok		286	190	178	119	184	121
Bagmati	Lalitpur		78	53	52	41	57	37
Bagmati	Bhaktapur		40	18	14	11	21	10
Bagmati	Kathmandu		50	24	18	13	20	12
Bagmati	Nuwakot		235	109	113	48	93	54

Annex 9.1: Availability of relevant materials in Basic 1-5

Province	District	Local Level	Number of Basic 1-5 Schools	Teachers'	Child	Book	Curriculum	Reference
Bagmati	Rasuwa		56	39	40	22	39	37
Bagmati	Dhading		327	217	172	97	184	86
Bagmati	Makwanpur		327	194	172	66	103	58
Bagmati	Chitwan		174	123	94	62	109	58
Gandaki	Gorkha		228	129	128	66	94	73
Gandaki	Lamjung		247	115	120	78	77	63
Gandaki	Tanahu		240	190	182	110	149	91
Gandaki	Syangja		279	169	156	71	143	96
Gandaki	Kaski		191	94	89	80	90	53
Gandaki	Manang		14	15	14	2	9	5
Gandaki	Mustang		22	19	13	14	17	5
Gandaki	Myagdi		131	109	85	29	105	48
Gandaki	Parbat		188	107	98	43	94	43
Gandaki	Baglung		316	247	228	128	213	162
Gandaki	Nawalpur		150	70	76	30	69	32
Karnali	Rukum Paschim		184	66	56	49	81	28
Karnali	Salyan		295	173	131	122	108	78
Karnali	Surkhet		295	229	191	144	196	131
Karnali	Dailekh		294	185	163	110	137	89
Karnali	Jajarkot		273	67	36	28	41	9
Karnali	Dolpa		72	61	58	30	56	48
Karnali	Jumla		84	37	34	34	27	24
Karnali	Kalikot		178	119	107	47	57	37
Karnali	Mugu		91	51	63	42	49	44
Karnali	Humla		86	56	48	18	26	21
Lumbini	Gulmi		304	168	137	65	120	100
Lumbini	Palpa		237	170	157	81	154	101
Lumbini	Nawalparasi		73	39	35	29	22	15

Annex 9.1: Availability of relevant materials in Basic 1-5

Province	District	Local Level	Number of Basic 1-5 Schools	Teachers'	Child	Book	Curriculum	Reference
Lumbini	Rupandehi		186	74	62	28	60	35
Lumbini	Kapilbastu		242	118	106	104	92	73
Lumbini	Arghakhanchi		258	195	177	93	169	113
Lumbini	Pyuthan		228	189	152	81	149	81
Lumbini	Rolpa		265	184	159	89	117	59
Lumbini	Rukum Purba		68	13	13	11	25	4
Lumbini	Dang		237	134	89	62	68	29
Lumbini	Banke		119	83	82	55	59	42
Lumbini	Bardiya		134	100	101	74	90	66
Sudurpaschim	Bajura		124	96	97	54	71	59
Sudurpaschim	Bajhang		291	169	180	99	101	73
Sudurpaschim	Achham		306	215	177	94	103	64
Sudurpaschim	Doti		252	174	147	69	129	80
Sudurpaschim	Kailali		237	123	109	80	90	60
Sudurpaschim	Kanchanpur		78	46	47	21	36	20
Sudurpaschim	Dadeldhura		125	160	166	120	130	130
Sudurpaschim	Baitadi		297	133	113	72	105	68
Sudurpaschim	Darchula		234	0	0	0	0	0
Province 1			**3056**	**2037**	**1831**	**998**	**1589**	**1096**
Madhesh			**1910**	**535**	**474**	**318**	**337**	**154**
Bagmati			**2567**	**1665**	**1466**	**789**	**1372**	**841**
Gandaki			**2006**	**1264**	**1189**	**651**	**1060**	**671**
Lumbini			**2351**	**1467**	**1270**	**772**	**1125**	**718**
Karnali			**1852**	**1044**	**887**	**624**	**778**	**509**
Sudurpaschim			**1944**	**1116**	**1036**	**609**	**765**	**554**
Nepal			**15686**	**9128**	**8153**	**4761**	**7026**	**4543**

Annex 9.2: Availability of relevant materials in Basic 1-8

Province	District	Local Level	Number of Basic 1-8 Schools	Teachers' Guide		Child Material		Book Corner		Curriculum	Book Corner	
				1-5	6-8	1-5	6-8	1-5	6-8	1-5	1-5	6-8
Province 1	Taplejung	Aathrai Tribeni Rural Municipality	9	7	5	8	4	4	1	5	5	1
Province 1	Taplejung	Maiwakhola Rural Municipality	3	3	2	3	2	2	0	4	3	0
Province 1	Taplejung	Meringden Rural Municipality	7	11	5	12	1	4	1	7	8	2
Province 1	Taplejung	Mikwakhola Rural Municipality	4	5	0	5	0	3	1	1	2	0
Province 1	Taplejung	Phaktanglung Rural Municipality	8	8	4	6	3	7	3	5	4	2
Province 1	Taplejung	Phungling Municipality	9	8	5	6	3	4	4	8	4	4
Province 1	Taplejung	Sidingba Rural Municipality	8	7	5	5	2	5	3	4	5	4
Province 1	Taplejung	Sirijangha Rural Municipality	7	11	8	9	1	1	0	5	4	0
Province 1	Taplejung	Pathivara Yangwarak Rural Municipality	8	7	3	7	0	3	1	0	5	1
Province 1	Panchthar	Phalelung Rural Municipality	7	7	5	5	2	0	0	7	2	2
Province 1	Panchthar	Falgunanda Rural Municipality	6	5	5	6	3	1	0	5	5	5
Province 1	Panchthar	Hilihang Rural Municipality	6	3	3	4	3	1	1	4	2	1
Province 1	Panchthar	Kummayak Rural Municipality	13	5	4	3	2	1	1	4	3	3
Province 1	Panchthar	Miklajung Rural Municipality	10	5	8	4	6	3	6	2	6	5
Province 1	Panchthar	Phidim Municipality	12	8	7	6	3	6	4	11	7	5
Province 1	Panchthar	Tumbewa Rural Municipality	8	4	7	3	6	1	3	5	2	3
Province 1	Panchthar	Yangwarak Rural Municipality	7	5	5	5	4	3	3	5	5	3
Province 1	Ilam	Chulachuli Rural Municipality	2	1	1	1	1	2	1	2	2	1
Province 1	Ilam	Deumai Municipality	15	9	8	10	9	9	9	13	8	8
Province 1	Ilam	Phakphokthum Rural Municipality	9	3	0	3	1	2	1	3	4	1
Province 1	Ilam	Ilam Municipality	5	5	5	3	3	3	4	4	2	3
Province 1	Ilam	Mai Municipality	2	4	3	3	0	5	3	5	4	2
Province 1	Ilam	Maijogmai Rural Municipality	15	2	2	0	0	1	1	2	2	2
Province 1	Ilam	Mangsebung Rural Municipality	5	5	4	4	3	4	3	3	4	3
Province 1	Ilam	Rong Rural Municipality	4	4	3	4	4	3	2	4	4	4
Province 1	Ilam	Sandakpur Rural Municipality	3	2	2	2	2	0	0	2	0	0
Province 1	Ilam	Suryodaya Municipality	11	7	6	8	7	6	6	8	4	4
Province 1	Jhapa	Arjundhara Municipality	8	4	4	5	4	5	3	7	3	3
Province 1	Jhapa	Barhadashi Rural Municipality	6	4	2	4	3	1	2	4	2	1
Province 1	Jhapa	Bhadrapur Municipality	11	8	6	9	4	5	5	4	4	2
Province 1	Jhapa	Birtamod Municipality	5	4	3	4	4	3	2	3	2	2
Province 1	Jhapa	Buddhashanti Rural Municipality	4	3	3	3	3	2	2	3	1	2
Province 1	Jhapa	Damak Municipality	8	6	6	6	6	1	1	6	4	4
Province 1	Jhapa	Gauradhaha Municipality	4	2	2	2	2	2	1	3	2	2
Province 1	Jhapa	Gauriganj Rural Municipality	3	1	1	1	1	1	1	2	2	2
Province 1	Jhapa	Haldibari Rural Municipality	4	2	1	2	2	1	2	3	0	0
Province 1	Jhapa	Jhapa Rural Municipality	8	4	2	4	3	2	2	4	2	0
Province 1	Jhapa	Kachankawal Rural Municipality	8	4	2	3	2	4	2	4	4	1
Province 1	Jhapa	Kamal Rural Municipality	6	2	2	4	3	3	2	3	2	2
Province 1	Jhapa	Kanakai Municipality	4	3	3	2	2	3	2	3	1	1
Province 1	Jhapa	Mechinagar Municipality	10	8	7	8	7	6	6	7	4	3
Province 1	Jhapa	Shivasatakshi Municipality	10	6	5	7	4	5	3	7	5	1

Annex 9.2: Availability of relevant materials in Basic 1-8

Province	District	Local Level	Number of Basic 1-8 Schools	Teachers' Guide		Child Material		Book Corner		Curriculum	Book Corner	
				1-5	6-8	1-5	6-8	1-5	6-8	1-5	1-5	6-8
Province 1	Morang	Belbari Municipality	7	6	6	4	4	1	1	4	4	4
Province 1	Morang	Biratnagar Metropolitan City	11	6	1	6	3	2	0	6	6	2
Province 1	Morang	Budhiganga Rural Municipality	5	2	2	3	2	2	0	3	2	2
Province 1	Morang	Dhanapalthan Rural Municipality	5	6	5	4	4	3	3	4	2	2
Province 1	Morang	Gramthan Rural Municipality	5	5	4	2	2	4	3	5	1	1
Province 1	Morang	Jahada Rural Municipality	7	9	7	8	6	4	1	7	4	3
Province 1	Morang	Kanepokhari Rural Municipality	5	3	3	2	0	3	0	4	2	3
Province 1	Morang	Katahari Rural Municipality	8	3	2	4	4	2	1	4	3	3
Province 1	Morang	Kerabari Rural Municipality	4	3	3	2	2	2	0	3	1	1
Province 1	Morang	Letang Municipality	3	3	1	4	2	1	0	3	2	1
Province 1	Morang	Miklajung Rural Municipality	9	7	7	7	6	3	2	7	6	6
Province 1	Morang	Pathari Shanishchare Municipality	9	8	5	8	4	5	2	7	5	3
Province 1	Morang	Rangeli Municipality	6	3	2	1	0	4	0	4	2	2
Province 1	Morang	Ratuwamai Municipality	3	2	1	2	2	1	0	2	1	1
Province 1	Morang	Sundarharaicha Municipality	7	4	3	3	3	3	0	3	4	3
Province 1	Morang	Sunwarshi Municipality	5	0	0	0	0	2	0	1	0	0
Province 1	Morang	Uralabari Municipality	9	9	9	7	7	6	2	7	4	4
Province 1	Sunsari	Barahkshetra Municipality	13	6	4	6	3	4	1	7	5	4
Province 1	Sunsari	Barju Rural Municipality	4	4	4	1	1	1	0	3	1	1
Province 1	Sunsari	Bhokraha Narsing Rural Municipality	11	2	2	3	3	2	0	2	2	2
Province 1	Sunsari	Dewanganj Rural Municipality	7	5	5	5	4	2	2	3	0	0
Province 1	Sunsari	Dharan Sub Metropolitan City	7	5	3	5	2	4	1	5	4	4
Province 1	Sunsari	Duhabi Municipality	13	8	8	8	5	2	1	6	5	5
Province 1	Sunsari	Gadhi Rural Municipality	4	2	2	2	2	2	1	2	1	1
Province 1	Sunsari	Harinagar Rural Municipality	5	5	5	5	3	3	0	3	1	1
Province 1	Sunsari	Inaruwa Municipality	3	2	1	0	0	0	0	0	0	0
Province 1	Sunsari	Itahari Sub Metropolitan City	7	6	5	5	2	6	3	6	4	2
Province 1	Sunsari	Koshi Rural Municipality	1	1	0	1	1	1	0	1	0	0
Province 1	Sunsari	Ramdhuni Municipality	4	1	2	3	2	2	0	1	1	1
Province 1	Dhankuta	Chaubise Rural Municipality	6	5	5	5	4	3	1	6	4	3
Province 1	Dhankuta	Chhathar Jorpati Rural Municipality	3	3	2	3	3	2	0	3	3	2
Province 1	Dhankuta	Dhankuta Municipality	9	9	6	6	5	5	1	8	6	5
Province 1	Dhankuta	Shahidbhumi Rural Municipality	5	3	3	1	3	0	0	3	3	3
Province 1	Dhankuta	Mahalaxmi Municipality	6	3	3	3	3	4	1	3	3	2
Province 1	Dhankuta	Pakhribas Municipality	4	4	4	3	3	1	1	2	3	3
Province 1	Dhankuta	Sangurigadhi Rural Municipality	5	5	3	4	2	2	1	4	3	3
Province 1	Terhathum	Aathrai Rural Municipality	14	6	5	6	7	7	6	12	8	5
Province 1	Terhathum	Chhathar Rural Municipality	2	2	2	2	1	0	0	2	1	1
Province 1	Terhathum	Laligurans Municipality	4	3	3	3	3	1	0	3	2	2
Province 1	Terhathum	Menchhayayem Rural Municipality	6	4	4	3	3	2	2	4	1	1
Province 1	Terhathum	Myanglung Municipality	5	2	2	2	2	1	0	3	2	1
Province 1	Terhathum	Phedap Rural Municipality	6	5	4	4	3	2	2	5	3	2

Annex 9.2: Availability of relevant materials in Basic 1-8

Province	District	Local Level	Number of Basic 1-8 Schools	Teachers' Guide		Child Material		Book Corner		Curriculum	Book Corner	
				1-5	6-8	1-5	6-8	1-5	6-8	1-5	1-5	6-8
Province 1	Sankhuwasabha	Bhotkhola Rural Municipality	4	4	2	3	2	1	0	2	3	2
Province 1	Sankhuwasabha	Chainpur Municipality	11	12	7	10	5	8	2	11	10	7
Province 1	Sankhuwasabha	Chichila Rural Municipality	3	3	3	3	3	2	2	3	3	3
Province 1	Sankhuwasabha	Dharmadevi Municipality	8	7	3	7	3	2	0	8	3	2
Province 1	Sankhuwasabha	Khandbari Municipality	5	4	4	4	5	2	2	5	3	2
Province 1	Sankhuwasabha	Madi Municipality	4	4	4	4	4	1	0	3	2	2
Province 1	Sankhuwasabha	Makalu Rural Municipality	7	7	5	2	0	3	2	4	2	2
Province 1	Sankhuwasabha	Panchakhapan Municipality	10	2	2	3	2	1	1	3	1	1
Province 1	Sankhuwasabha	Sabhapokhari Rural Municipality	3	1	1	1	1	0	1	1	1	1
Province 1	Sankhuwasabha	Silichong Rural Municipality	3	1	1	0	0	1	0	1	1	1
Province 1	Bhojpur	Aamchowk Rural Municipality	5	3	3	2	2	2	1	4	1	1
Province 1	Bhojpur	Arun Rural Municipality	3	2	2	2	2	1	1	3	1	1
Province 1	Bhojpur	Bhojpur Municipality	7	6	6	3	4	7	7	7	3	5
Province 1	Bhojpur	Hatuwagadhi Rural Municipality	8	6	4	4	3	6	1	9	4	4
Province 1	Bhojpur	Pauwadungma Rural Municipality	2	2	2	2	2	1	2	2	2	2
Province 1	Bhojpur	Ramprasad Rai Rural Municipality	5	5	5	4	4	4	2	5	3	2
Province 1	Bhojpur	Salpasilichho Rural Municipality	6	1	1	2	1	0	0	2	1	1
Province 1	Bhojpur	Shadananda Municipality	9	8	8	6	6	4	3	9	5	5
Province 1	Bhojpur	Temkemaiyung Rural Municipality	6	4	3	2	1	3	2	5	3	3
Province 1	Solukhumbu	Thulung Dudhkoshi Rural Municipality	6	3	3	1	0	3	1	3	0	0
Province 1	Solukhumbu	Mapya Dudhkoshi Rural Municipality	5	3	5	2	4	1	4	4	1	2
Province 1	Solukhumbu	Khumbupasanglahm Rural Municipality	7	1	1	2	1	4	2	2	2	2
Province 1	Solukhumbu	Likhupike Rural Municipality	8	2	2	3	2	2	1	3	2	1
Province 1	Solukhumbu	Mahakulung Rural Municipality	5	5	3	4	3	6	4	6	4	2
Province 1	Solukhumbu	Nechasalyan Rural Municipality	16	5	5	5	5	4	3	5	3	3
Province 1	Solukhumbu	Solududhakunda Municipality	5	10	9	10	7	7	5	13	5	5
Province 1	Solukhumbu	Sotang Rural Municipality	5	1	1	3	1	2	0	2	3	0
Province 1	Okhaldhunga	Champadevi Rural Municipality	5	4	4	3	3	1	1	2	2	3
Province 1	Okhaldhunga	Chisankhugadhi Rural Municipality	5	4	3	4	1	2	2	4	4	2
Province 1	Okhaldhunga	Khijidemba Rural Municipality	8	6	3	4	1	2	1	7	1	1
Province 1	Okhaldhunga	Likhu Rural Municipality	5	4	3	3	2	1	0	2	2	1
Province 1	Okhaldhunga	Manebhanjyang Rural Municipality	10	5	4	2	2	3	3	4	3	3

Annex 9.2: Availability of relevant materials in Basic 1-8

Province	District	Local Level	Number of Basic 1-8 Schools	Teachers' Guide		Child Material		Book Corner		Curriculum	Book Corner	
				1-5	6-8	1-5	6-8	1-5	6-8	1-5	1-5	6-8
Province 1	Okhaldhunga	Molung Rural Municipality	12	3	0	3	0	3	0	3	0	0
Province 1	Okhaldhunga	Siddhicharan Municipality	5	2	1	1	0	0	0	2	0	0
Province 1	Okhaldhunga	Sunkoshi Rural Municipality	8	6	4	6	5	3	2	6	2	1
Province 1	Khotang	Aiselukharka Rural Municipality	8	4	4	4	3	0	0	3	3	3
Province 1	Khotang	Barahapokhari Rural Municipality	6	5	4	5	2	2	0	3	1	1
Province 1	Khotang	Diprung Chuichumma Rural Municipality	14	4	4	3	3	1	1	2	1	1
Province 1	Khotang	Halesi Tuwachung Municipality	6	6	3	7	3	1	1	3	4	2
Province 1	Khotang	Jantedhunga Rural Municipality	12	4	2	3	1	1	0	1	2	2
Province 1	Khotang	Kepilasagadhi Rural Municipality	6	5	6	4	5	0	1	3	2	3
Province 1	Khotang	Khotehang Rural Municipality	7	7	4	7	5	3	2	8	3	2
Province 1	Khotang	Rawa Besi Rural Municipality	10	6	4	3	2	0	0	2	2	0
Province 1	Khotang	Diktel Rupakot Majhuwagadhi Municipality	5	10	8	8	5	2	2	2	5	5
Province 1	Khotang	Sakela Rural Municipality	5	6	1	6	1	0	0	2	1	0
Province 1	Udayapur	Belaka Municipality	12	4	3	5	3	4	2	2	3	2
Province 1	Udayapur	Chaudandigadhi Municipality	9	4	3	5	3	3	0	6	2	2
Province 1	Udayapur	Katari Municipality	14	10	7	8	5	6	3	9	8	6
Province 1	Udayapur	Rautamai Rural Municipality	6	13	10	13	8	10	3	12	8	6
Province 1	Udayapur	Limchungbung Rural Municipality	14	5	5	5	4	4	1	3	2	2
Province 1	Udayapur	Tapli Rural Municipality	10	10	6	5	1	6	2	3	2	2
Province 1	Udayapur	Triyuga Municipality	16	12	11	11	7	9	5	12	6	5
Province 1	Udayapur	Udayapurgadhi Rural Municipality	16	13	9	10	7	10	5	9	6	5
Madhesh	Saptari	Agnisair Krishnasawaran Rural Municipality	5	3	2	2	0	2	0	3	0	0
Madhesh	Saptari	Rajgadh Rural Municipality	3	0	0	0	0	0	0	0	0	0
Madhesh	Saptari	Bishnupur Rural Municipality	7	1	0	1	0	1	0	2	0	0
Madhesh	Saptari	Bodebarsaien Municipality	7	0	0	0	0	0	0	1	0	0
Madhesh	Saptari	Chhinnamasta Rural Municipality	3	0	0	0	0	0	0	0	0	0
Madhesh	Saptari	Dakneshwori Municipality	2	0	0	0	0	0	0	0	0	0
Madhesh	Saptari	Hanumannagar Kankalini Municipality	7	5	2	6	2	6	1	6	4	2
Madhesh	Saptari	Kanchanroop Municipality	8	0	0	0	0	0	0	0	0	0
Madhesh	Saptari	Khadak Municipality	7	6	5	4	4	4	1	5	4	4
Madhesh	Saptari	Mahadeva Rural Municipality	2	2	2	2	0	0	0	2	0	0
Madhesh	Saptari	Rajbiraj Municipality	11	1	1	0	0	0	0	1	0	0
Madhesh	Saptari	Rupani Rural Municipality	2	2	2	0	0	1	0	2	0	0
Madhesh	Saptari	Saptakoshi Municipality	4	4	3	3	1	4	2	5	2	1
Madhesh	Saptari	Shambhunath Municipality	5	4	3	3	1	1	0	2	1	0
Madhesh	Saptari	Surunga Municipality	8	5	2	4	2	4	0	5	5	2
Madhesh	Saptari	Tilathi Koiladi Rural Municipality	9	1	0	1	0	1	0	1	0	0
Madhesh	Saptari	Tirahut Rural Municipality	3	1	1	1	0	0	0	1	0	0
Madhesh	Saptari	Balan Bihul Rural Municipality	1	0	0	0	0	0	0	1	0	0
Madhesh	Siraha	Arnama Rural Municipality	2	1	1	0	1	0	0	1	0	1
Madhesh	Siraha	Aurahi Rural Municipality	4	1	0	1	0	1	0	1	0	0
Madhesh	Siraha	Bariyarpatti Rural Municipality	2	0	0	0	0	0	0	0	0	0

Annex 9.2: Availability of relevant materials in Basic 1-8

Province	District	Local Level	Number of Basic 1-8 Schools	Teachers' Guide		Child Material		Book Corner		Curriculum	Book Corner	
				1-5	6-8	1-5	6-8	1-5	6-8	1-5	1-5	6-8
Madhesh	Siraha	Bhagawanpur Rural Municipality	3	0	0	0	0	0	0	0	0	0
Madhesh	Siraha	Bishnupur Rural Municipality	1	0	0	0	0	0	0	0	0	0
Madhesh	Siraha	Dhangadhimai Municipality	9	6	3	6	1	3	0	5	1	0
Madhesh	Siraha	Golbazar Municipality	6	1	1	1	1	1	0	1	0	0
Madhesh	Siraha	Kalyanpur Municipality	5	2	1	1	0	1	0	1	1	1
Madhesh	Siraha	Karjanha Municipality	5	1	2	1	1	0	0	1	0	0
Madhesh	Siraha	Lahan Municipality	11	8	1	6	1	1	0	1	1	1
Madhesh	Siraha	Laxmipur Patari Rural Municipality	1	1	0	1	0	0	0	0	0	0
Madhesh	Siraha	Mirchaiya Municipality	2	0	0	0	0	0	0	0	0	0
Madhesh	Siraha	Naraha Rural Municipality	1	0	0	0	0	0	0	0	0	0
Madhesh	Siraha	Navarajpur Rural Municipality	2	1	0	1	0	0	0	0	1	0
Madhesh	Siraha	Sakhuwanankarkatti Rural Municipality	1	1	0	1	0	0	0	1	1	0
Madhesh	Siraha	Siraha Municipality	6	5	3	6	2	2	0	3	1	2
Madhesh	Siraha	Sukhipur Municipality	4	2	2	2	2	2	1	1	0	0
Madhesh	Dhanusha	Aurahi Rural Municipality	1	0	0	0	0	0	0	0	0	0
Madhesh	Dhanusha	Bateswor Rural Municipality	4	0	0	0	0	0	0	0	0	0
Madhesh	Dhanusha	Bideha Municipality	1	0	0	0	0	0	0	0	0	0
Madhesh	Dhanusha	Kshireshwornath Municipality	2	0	0	0	0	0	0	0	0	0
Madhesh	Dhanusha	Dhanauji Rural Municipality	4	0	0	0	0	0	0	0	0	0
Madhesh	Dhanusha	Dhanusadham Municipality	6	0	0	0	0	0	0	0	0	0
Madhesh	Dhanusha	Ganeshman Charnath Municipality	3	4	3	5	4	4	4	6	4	3
Madhesh	Dhanusha	Hanspur Municipality	3	0	0	0	0	0	0	0	0	0
Madhesh	Dhanusha	Janaknandini Rural Municipality	9	0	0	0	0	0	0	0	0	0
Madhesh	Dhanusha	Janakpurdham Sub Metropolitan City	3	1	1	1	0	0	0	2	0	0
Madhesh	Dhanusha	Kamala Municipality	5	0	0	0	0	0	0	0	0	0
Madhesh	Dhanusha	Laxminiya Rural Municipality	5	1	0	1	0	0	0	0	0	0
Madhesh	Dhanusha	Mithila Bihari Rural Municipality	4	1	1	1	1	1	1	1	0	0
Madhesh	Dhanusha	Mithila Municipality	8	3	3	3	2	3	2	2	0	0
Madhesh	Dhanusha	Mukhiyapatti Musaharniya Rural	2	0	0	0	0	0	0	0	0	0
Madhesh	Dhanusha	Nagarain Municipality	4	1	1	1	1	0	0	0	1	1
Madhesh	Dhanusha	Sabaila Municipality	5	2	0	2	1	3	1	1	0	0
Madhesh	Dhanusha	Sahidnagar Municipality	6	5	1	3	1	1	0	6	3	1
Madhesh	Mahottari	Aurahi Municipality	3	2	1	2	1	0	1	2	0	0
Madhesh	Mahottari	Balwa Municipality	5	4	1	5	1	3	0	0	1	0
Madhesh	Mahottari	Bardibas Municipality	8	6	4	5	2	3	2	5	4	3
Madhesh	Mahottari	Bhangaha Municipality	7	3	3	3	3	2	2	3	0	1
Madhesh	Mahottari	Ekdara Rural Municipality	4	0	0	1	0	0	0	0	0	0
Madhesh	Mahottari	Gaushala Municipality	8	3	1	4	1	2	0	2	2	1
Madhesh	Mahottari	Jaleswor Municipality	6	5	1	5	0	0	0	3	2	0
Madhesh	Mahottari	Loharpatti Municipality	3	2	2	1	1	1	1	1	0	0
Madhesh	Mahottari	Mahottari Rural Municipality	2	2	2	2	1	0	0	1	0	0
Madhesh	Mahottari	Manara Sisawa Municipality	4	3	1	1	0	0	0	1	0	0

Annex 9.2: Availability of relevant materials in Basic 1-8

Province	District	Local Level	Number of Basic 1-8 Schools	Teachers' Guide		Child Material		Book Corner		Curriculum	Book Corner	
				1-5	6-8	1-5	6-8	1-5	6-8	1-5	1-5	6-8
Madhesh	Mahottari	Matihani Municipality	1	0	0	0	0	0	0	0	0	0
Madhesh	Mahottari	Pipra Rural Municipality	2	1	1	1	0	0	0	1	0	0
Madhesh	Mahottari	Ramgopalpur Municipality	3	0	0	2	1	0	0	3	1	1
Madhesh	Mahottari	Samsi Rural Municipality	0	0	0	0	0	0	0	0	0	0
Madhesh	Mahottari	Sonama Rural Municipality	3	2	1	2	1	0	0	1	0	0
Madhesh	Sarlahi	Bagmati Municipality	2	1	0	1	0	0	0	1	0	0
Madhesh	Sarlahi	Balara Municipality	3	1	0	0	0	0	0	1	1	0
Madhesh	Sarlahi	Barahathawa Municipality	7	1	0	2	0	0	0	1	2	1
Madhesh	Sarlahi	Basbariya Rural Municipality	1	0	0	0	0	0	0	0	0	0
Madhesh	Sarlahi	Bishnu Rural Municipality	2	0	0	0	0	2	1	0	0	0
Madhesh	Sarlahi	Brahmapuri Rural Municipality	2	0	0	0	0	0	0	0	0	0
Madhesh	Sarlahi	Chakraghatta Rural Municipality	1	0	0	0	0	0	0	0	0	0
Madhesh	Sarlahi	Chandranagar Rural Municipality	2	0	0	0	0	0	0	0	0	0
Madhesh	Sarlahi	Dhankaul Rural Municipality	5	2	0	2	0	2	1	0	2	0
Madhesh	Sarlahi	Godaita Municipality	4	4	1	3	1	3	0	1	1	0
Madhesh	Sarlahi	Haripur Municipality	3	3	0	2	0	2	0	3	2	0
Madhesh	Sarlahi	Haripurwa Municipality	4	1	1	1	1	1	0	1	1	1
Madhesh	Sarlahi	Harion Municipality	6	0	0	1	1	0	0	1	0	0
Madhesh	Sarlahi	Ishworpur Municipality	13	2	1	1	1	1	1	1	0	0
Madhesh	Sarlahi	Kabilasi Municipality	3	0	0	0	0	0	0	0	0	0
Madhesh	Sarlahi	Kaudena Rural Municipality	2	0	0	0	0	0	0	0	0	0
Madhesh	Sarlahi	Lalbandi Municipality	10	0	0	0	0	2	2	2	1	1
Madhesh	Sarlahi	Malangwa Municipality	3	0	0	0	0	0	0	0	0	0
Madhesh	Sarlahi	Parsa Rural Municipality	4	0	0	0	0	0	0	0	0	0
Madhesh	Sarlahi	Ramnagar Rural Municipality	2	0	0	0	0	0	0	0	0	0
Madhesh	Rautahat	Baudhimai Municipality	2	0	0	1	0	0	0	1	1	0
Madhesh	Rautahat	Brindaban Municipality	3	1	0	1	0	0	0	1	0	0
Madhesh	Rautahat	Chandrapur Municipality	13	0	1	1	0	2	1	0	1	1
Madhesh	Rautahat	Debahi Gonahi Municipality	4	0	0	0	0	0	0	0	0	0
Madhesh	Rautahat	Durga Bhagawati Rural Municipality	2	0	0	0	0	0	0	0	0	0
Madhesh	Rautahat	Gadhimai Municipality	4	0	0	0	0	0	0	0	0	0
Madhesh	Rautahat	Garuda Municipality	2	0	0	0	0	0	1	0	0	0
Madhesh	Rautahat	Gaur Municipality	9	1	0	2	0	3	1	1	1	0
Madhesh	Rautahat	Gujara Municipality	7	0	0	0	0	0	0	0	0	0
Madhesh	Rautahat	Ishanath Municipality	1	1	1	0	0	0	0	1	0	0
Madhesh	Rautahat	Katahariya Municipality	5	0	0	0	0	0	0	0	0	0
Madhesh	Rautahat	Madav Narayan Municipality	3	1	1	1	1	1	1	1	0	0
Madhesh	Rautahat	Maulapur Municipality	3	0	0	1	1	1	0	0	0	0
Madhesh	Rautahat	Paroha Municipality	2	0	0	0	0	0	0	0	0	0
Madhesh	Rautahat	Phatuwa Bijayapur Municipality	6	0	0	0	0	0	0	0	0	0
Madhesh	Rautahat	Rajdevi Municipality	3	1	1	0	0	0	0	1	1	1
Madhesh	Rautahat	Rajpur Municipality	4	1	0	2	0	2	0	1	0	0

Annex 9.2: Availability of relevant materials in Basic 1-8

Province	District	Local Level	Number of Basic 1-8 Schools	Teachers' Guide		Child Material		Book Corner		Curriculum	Book Corner	
				1-5	6-8	1-5	6-8	1-5	6-8	1-5	1-5	6-8
Madhesh	Rautahat	Yamunamai Rural Municipality	1	1	1	1	1	1	0	1	1	0
Madhesh	Bara	Aadarsha Kotwal Rural Municipality	7	0	0	0	0	0	0	0	0	0
Madhesh	Bara	Baragadi Rural Municipality	4	0	0	0	0	0	0	0	0	0
Madhesh	Bara	Bishrampur Rural Municipality	3	1	1	0	0	0	0	0	0	0
Madhesh	Bara	Devtal Rural Municipality	2	2	1	2	1	0	0	1	1	0
Madhesh	Bara	Jeetpursimara Sub Metropolitan City	20	7	5	5	4	6	2	7	3	3
Madhesh	Bara	Kalaiya Sub Metropolitan City	11	3	0	2	0	1	1	3	0	0
Madhesh	Bara	Karaiyamai Rural Municipality	1	0	0	1	0	1	0	0	0	0
Madhesh	Bara	Kolhabi Municipality	6	0	2	2	2	1	1	1	0	0
Madhesh	Bara	Mahagadhimai Municipality	7	2	0	2	0	2	0	1	1	1
Madhesh	Bara	Nijgadh Municipality	9	5	3	4	2	2	0	3	2	0
Madhesh	Bara	Pachrauta Piparpati Municipality	2	0	0	0	0	0	0	0	0	0
Madhesh	Bara	Parwanipur Rural Municipality	2	0	0	0	0	0	0	0	0	0
Madhesh	Bara	Pheta Rural Municipality	1	1	0	1	0	0	0	1	1	0
Madhesh	Bara	Prasauni Rural Municipality	0	0	0	0	0	0	0	0	0	0
Madhesh	Bara	Simroungadh Municipality	2	0	0	0	0	0	0	0	0	0
Madhesh	Bara	Subarna Rural Municipality	3	1	0	0	0	0	0	0	0	0
Madhesh	Parsa	Bahudarmai Municipality	2	0	0	0	0	0	0	0	0	0
Madhesh	Parsa	Bindabasini Rural Municipality	1	1	1	1	1	1	0	0	0	0
Madhesh	Parsa	Birgunj Metropolitan City	17	6	4	4	3	4	3	5	2	2
Madhesh	Parsa	Chhipaharmai Rural Municipality	3	3	0	1	0	0	0	3	0	0
Madhesh	Parsa	Dhobini Rural Municipality	1	0	0	0	0	0	0	0	0	0
Madhesh	Parsa	Jaganathpur Rural Municipality	1	0	0	0	0	1	0	0	0	0
Madhesh	Parsa	Jira Bhawani Rural Municipality	3	0	0	0	0	1	1	0	0	0
Madhesh	Parsa	Kalikamai Rural Municipality	1	0	0	0	0	0	0	0	0	0
Madhesh	Parsa	Pakahamainpur Rural Municipality	3	1	1	1	0	0	0	0	0	0
Madhesh	Parsa	Parsagadi Municipality	10	9	6	8	4	8	4	5	5	3
Madhesh	Parsa	Paterwasugauli Rural Municipality	4	3	0	2	1	2	0	0	0	0
Madhesh	Parsa	Pokhariya Municipality	4	1	0	0	0	0	0	0	0	0
Madhesh	Parsa	Sakhuwa Prasauni Rural Municipality	5	6	3	5	3	5	1	2	4	2
Madhesh	Parsa	Thori Rural Municipality	5	2	2	2	2	0	0	2	2	2
Bagmati	Sindhuli	Dudhauli Municipality	13	9	8	7	4	4	3	7	5	3
Bagmati	Sindhuli	Ghanglekh Rural Municipality	4	3	2	4	1	0	0	3	0	0
Bagmati	Sindhuli	Golanjor Rural Municipality	7	5	4	2	2	3	1	5	1	1
Bagmati	Sindhuli	Hariharpurgadhi Rural Municipality	7	4	4	5	5	4	1	5	2	1
Bagmati	Sindhuli	Kamalamai Municipality	8	8	6	8	6	5	2	7	5	3
Bagmati	Sindhuli	Marin Rural Municipality	12	11	5	9	3	6	2	8	7	2
Bagmati	Sindhuli	Phikkal Rural Municipality	6	4	3	4	3	1	1	3	2	2
Bagmati	Sindhuli	Sunkoshi Rural Municipality	13	10	7	7	6	4	3	11	7	4
Bagmati	Sindhuli	Tinpatan Rural Municipality	11	6	7	6	5	0	2	7	1	2
Bagmati	Ramechhap	Doramba Rural Municipality	9	7	7	3	3	3	4	6	3	3
Bagmati	Ramechhap	Gokulganga Rural Municipality	11	9	9	6	4	3	0	6	6	5

Annex 9.2: Availability of relevant materials in Basic 1-8

Province	District	Local Level	Number of Basic 1-8 Schools	Teachers' Guide		Child Material		Book Corner		Curriculum	Book Corner	
				1-5	6-8	1-5	6-8	1-5	6-8	1-5	1-5	6-8
Bagmati	Ramechhap	Khadadevi Rural Municipality	9	8	6	10	6	3	0	4	9	5
Bagmati	Ramechhap	Likhu Tamakosh Rural Municipality	8	7	5	4	5	1	1	6	3	3
Bagmati	Ramechhap	Manthali Municipality	10	9	9	8	8	3	2	8	6	8
Bagmati	Ramechhap	Ramechhap Municipality	8	6	4	4	2	2	2	5	5	3
Bagmati	Ramechhap	Sunapati Rural Municipality	2	2	2	1	0	0	0	2	1	2
Bagmati	Ramechhap	Umakunda Rural Municipality	8	7	6	7	6	2	2	8	4	4
Bagmati	Dolakha	Baiteshwor Rural Municipality	5	1	1	1	1	0	0	1	1	1
Bagmati	Dolakha	Bhimeshwor Municipality	8	2	2	2	1	2	1	4	1	1
Bagmati	Dolakha	Bigu Rural Municipality	3	1	0	0	0	0	0	0	0	0
Bagmati	Dolakha	Gaurishankar Rural Municipality	7	7	5	5	4	1	0	6	2	1
Bagmati	Dolakha	Jiri Municipality	3	1	1	1	0	1	1	1	0	0
Bagmati	Dolakha	Kalinchok Rural Municipality	9	3	2	2	2	1	0	2	1	1
Bagmati	Dolakha	Melung Rural Municipality	5	3	2	2	2	1	0	3	1	1
Bagmati	Dolakha	Sailung Rural Municipality	8	4	3	3	3	1	1	2	2	1
Bagmati	Dolakha	Tamakoshi Rural Municipality	9	4	5	4	5	2	3	4	3	3
Bagmati	Sindhupalchok	Balefi Rural Municipality	6	4	3	4	3	2	2	3	4	1
Bagmati	Sindhupalchok	Barhabise Municipality	10	6	3	8	2	3	1	5	5	1
Bagmati	Sindhupalchok	Bhotekoshi Rural Municipality	6	6	5	4	3	5	2	6	2	2
Bagmati	Sindhupalchok	Chautara Sangachokgadhi Municipality	12	6	4	6	3	3	1	6	6	3
Bagmati	Sindhupalchok	Helambu Rural Municipality	6	6	3	6	2	3	1	5	1	0
Bagmati	Sindhupalchok	Indrawati Rural Municipality	7	6	6	6	6	3	3	6	3	2
Bagmati	Sindhupalchok	Jugal Rural Municipality	8	3	1	4	2	2	1	3	3	0
Bagmati	Sindhupalchok	Lisankhu Pakhar Rural Municipality	14	3	3	3	3	1	1	3	2	2
Bagmati	Sindhupalchok	Melamchi Municipality	7	3	3	5	4	4	1	6	3	2
Bagmati	Sindhupalchok	Panchpokhari Thangpal Rural Municipality	4	2	2	3	1	1	1	2	0	0
Bagmati	Sindhupalchok	Sunkoshi Rural Municipality	4	2	3	3	3	0	0	1	2	1
Bagmati	Sindhupalchok	Tripurasundari Rural Municipality	11	4	5	4	4	4	3	4	4	0
Bagmati	Kavrepalanchok	Banepa Municipality	6	4	4	4	4	4	3	5	2	2
Bagmati	Kavrepalanchok	Bethanchowk Rural Municipality	3	3	2	2	2	1	0	3	2	1
Bagmati	Kavrepalanchok	Bhumlu Rural Municipality	4	3	2	1	1	0	0	1	1	1
Bagmati	Kavrepalanchok	Chaurideurali Rural Municipality	7	5	4	5	4	3	1	4	5	4
Bagmati	Kavrepalanchok	Dhulikhel Municipality	7	1	0	3	3	2	0	4	2	1
Bagmati	Kavrepalanchok	Khanikhola Rural Municipality	6	3	3	2	2	0	0	2	1	1
Bagmati	Kavrepalanchok	Mahabharat Rural Municipality	10	6	3	6	4	5	4	8	5	2

Annex 9.2: Availability of relevant materials in Basic 1-8

Province	District	Local Level	Number of Basic 1-8 Schools	Teachers' Guide		Child Material		Book Corner		Curriculum	Book Corner	
				1-5	6-8	1-5	6-8	1-5	6-8	1-5	1-5	6-8
Bagmati	Kavrepalanchok	Mandandeupur Municipality	5	3	2	1	1	2	1	4	1	0
Bagmati	Kavrepalanchok	Namobuddha Municipality	4	2	2	2	3	2	2	4	1	1
Bagmati	Kavrepalanchok	Panauti Municipality	11	4	4	3	3	2	2	7	4	4
Bagmati	Kavrepalanchok	Panchkhal Municipality	5	5	4	4	1	4	0	4	4	2
Bagmati	Kavrepalanchok	Roshi Rural Municipality	6	5	4	4	3	3	2	3	2	2
Bagmati	Kavrepalanchok	Temal Rural Municipality	7	5	6	7	6	2	1	7	5	3
Bagmati	Lalitpur	Bagmati Rural Municipality	7	7	5	7	5	2	1	7	6	5
Bagmati	Lalitpur	Godawari Municipality	4	1	0	2	2	1	1	3	2	2
Bagmati	Lalitpur	Konjyosom Rural Municipality	5	4	3	4	3	4	2	5	4	3
Bagmati	Lalitpur	Lalitpur Sub Metropolitan City	11	3	3	2	3	1	0	10	1	1
Bagmati	Lalitpur	Mahalaxmi Municipality	2	0	0	0	0	1	0	1	0	0
Bagmati	Lalitpur	Mahankal Rural Municipality	12	5	3	5	2	4	2	5	4	4
Bagmati	Bhaktapur	Bhaktapur Municipality	10	4	2	3	1	1	1	3	2	1
Bagmati	Bhaktapur	Changunarayan Municipality	12	6	3	6	4	5	0	7	4	4
Bagmati	Bhaktapur	Madhyapur Thimi Municipality	3	2	2	1	1	1	0	2	2	2
Bagmati	Bhaktapur	Suryabinayak Municipality	10	5	4	4	3	3	2	5	2	2
Bagmati	Kathmandu	Budhanilkantha Municipality	8	2	2	3	3	1	1	3	1	1
Bagmati	Kathmandu	Chandragiri Municipality	3	1	0	1	0	0	0	2	0	0
Bagmati	Kathmandu	Dakshinkali Municipality	8	2	2	3	1	0	0	3	1	1
Bagmati	Kathmandu	Gokarneshwor Municipality	5	1	1	1	1	0	0	1	1	1
Bagmati	Kathmandu	Kageshwori Manahara Municipality	2	2	2	1	1	1	1	2	1	1
Bagmati	Kathmandu	Kathmandu Metropolitan City	21	14	12	11	9	7	2	10	9	9
Bagmati	Kathmandu	Kirtipur Municipality	0	0	0	0	0	0	0	0	0	0
Bagmati	Kathmandu	Nagarjun Municipality	3	1	2	0	1	1	1	2	1	0
Bagmati	Kathmandu	Shankharapur Municipality	5	1	2	1	1	2	1	4	2	2
Bagmati	Kathmandu	Tarakeshwor Municipality	1	1	1	0	0	0	0	1	0	0
Bagmati	Kathmandu	Tokha Municipality	1	0	0	0	0	0	0	0	0	0
Bagmati	Nuwakot	Belkotgadhi Municipality	17	9	7	11	9	3	1	8	7	6
Bagmati	Nuwakot	Bidur Municipality	9	1	0	1	1	2	0	4	0	0
Bagmati	Nuwakot	Dupcheshwar Rural Municipality	4	7	6	7	6	1	0	7	7	7
Bagmati	Nuwakot	Kakani Rural Municipality	9	4	2	6	2	2	0	3	4	1
Bagmati	Nuwakot	Kispang Rural Municipality	4	4	3	3	3	3	3	3	3	3
Bagmati	Nuwakot	Likhu Rural Municipality	1	1	1	1	1	1	1	1	1	1
Bagmati	Nuwakot	Myagang Rural Municipality	3	0	0	1	1	0	0	0	0	0
Bagmati	Nuwakot	Panchakanya Rural Municipality	3	3	2	3	2	1	0	2	2	1
Bagmati	Nuwakot	Shivapuri Rural Municipality	7	1	0	3	2	0	0	4	2	1

Annex 9.2: Availability of relevant materials in Basic 1-8

Province	District	Local Level	Number of Basic 1-8 Schools	Teachers' Guide		Child Material		Book Corner		Curriculum	Book Corner	
				1-5	6-8	1-5	6-8	1-5	6-8	1-5	1-5	6-8
Bagmati	Nuwakot	Suryagadhi Rural Municipality	2	2	1	1	1	0	0	2	2	2
Bagmati	Nuwakot	Tadi Rural Municipality	3	0	0	0	0	0	0	0	0	0
Bagmati	Nuwakot	Tarkeshwar Rural Municipality	6	2	1	1	0	2	0	2	2	1
Bagmati	Rasuwa	Gosaikunda Rural Municipality	3	3	2	3	2	2	1	3	3	2
Bagmati	Rasuwa	Kalika Rural Municipality	5	2	2	2	2	1	1	2	1	0
Bagmati	Rasuwa	Naukunda Rural Municipality	3	2	1	3	2	2	0	4	3	2
Bagmati	Rasuwa	Aamachhodingmo Rural Municipality	4	2	1	2	0	0	0	2	2	1
Bagmati	Rasuwa	Uttargaya Rural Municipality	3	3	2	1	0	0	0	1	2	1
Bagmati	Dhading	Benighat Rorang Rural Municipality	6	2	1	2	1	1	0	1	0	0
Bagmati	Dhading	Dhunibesi Municipality	8	6	3	5	4	3	1	6	4	3
Bagmati	Dhading	Gajuri Rural Municipality	5	6	3	5	1	4	2	4	4	3
Bagmati	Dhading	Galchi Rural Municipality	6	4	4	3	3	0	0	3	1	2
Bagmati	Dhading	Gangjamuna Rural Municipality	6	3	2	3	2	4	1	6	2	1
Bagmati	Dhading	Jwalamukhi Rural Municipality	9	4	3	5	5	1	1	5	2	2
Bagmati	Dhading	Khaniyabash Rural Municipality	1	0	0	1	1	1	1	1	0	0
Bagmati	Dhading	Netrawati Dabjong Rural Municipality	4	3	2	3	2	2	2	4	3	3
Bagmati	Dhading	Nilkantha Municipality	13	12	11	12	9	6	4	10	4	4
Bagmati	Dhading	Rubi Valley Rural Municipality	2	1	1	1	1	1	1	2	1	1
Bagmati	Dhading	Siddhalek Rural Municipality	2	2	2	2	2	1	1	2	0	0
Bagmati	Dhading	Thakre Rural Municipality	7	3	2	2	1	3	2	3	2	2
Bagmati	Dhading	Tripura sundari Rural Municipality	10	6	5	5	3	4	3	6	2	1
Bagmati	Makwanpur	Bagmati Rural Municipality	11	5	6	6	3	5	4	8	3	2
Bagmati	Makwanpur	Bakaiya Rural Municipality	22	5	6	5	4	1	1	4	3	3
Bagmati	Makwanpur	Bhimphedi Rural Municipality	6	3	1	5	2	5	0	4	1	1
Bagmati	Makwanpur	Hetauda Sub Metropolitan City	21	10	8	11	7	5	4	12	4	3
Bagmati	Makwanpur	Indrasarowar Rural Municipality	1	1	1	1	1	1	1	0	0	0
Bagmati	Makwanpur	Kailash Rural Municipality	4	2	3	1	3	1	0	1	0	0
Bagmati	Makwanpur	Makawanpurgadhi Rural Municipality	16	2	2	2	3	0	0	3	1	1
Bagmati	Makwanpur	Manahari Rural Municipality	6	4	4	4	4	3	2	3	1	0
Bagmati	Makwanpur	Raksirang Rural Municipality	10	6	3	5	2	1	0	5	1	1
Bagmati	Makwanpur	Thaha Municipality	7	6	4	7	1	2	0	6	3	0
Bagmati	Chitwan	Bharatpur Metropolitan City	22	19	13	15	11	10	8	18	15	12
Bagmati	Chitwan	Ichchhyakamana Rural Municipality	10	8	7	4	4	6	5	8	3	3
Bagmati	Chitwan	Kalika Municipality	11	6	4	5	2	1	1	4	4	2
Bagmati	Chitwan	Khairahani Municipality	7	5	3	4	3	3	2	6	5	4
Bagmati	Chitwan	Madi Municipality	4	2	1	2	2	0	0	2	2	2
Bagmati	Chitwan	Rapti Municipality	9	7	5	3	2	2	1	5	3	2
Bagmati	Chitwan	Ratnangar Municipality	4	4	4	4	4	2	2	4	2	2
Gandaki	Gorkha	Aarughat Rural Municipality	7	2	1	4	2	1	0	2	0	0
Gandaki	Gorkha	Ajirkot Rural Municipality	5	3	1	2	0	1	0	3	2	0
Gandaki	Gorkha	Bhimsen Thapa Rural Municipality	17	5	2	4	2	2	0	4	2	0
Gandaki	Gorkha	Chumanuwari Rural Municipality	17	0	0	1	0	0	0	1	0	0

Annex 9.2: Availability of relevant materials in Basic 1-8

Province	District	Local Level	Number of Basic 1-8 Schools	Teachers' Guide		Child Material		Book Corner		Curriculum	Book Corner	
				1-5	6-8	1-5	6-8	1-5	6-8	1-5	1-5	6-8
Gandaki	Gorkha	Dharche Rural Municipality	1	4	3	2	2	1	1	0	0	0
Gandaki	Gorkha	Gandaki Rural Municipality	5	6	5	7	4	3	3	7	4	4
Gandaki	Gorkha	Gorkha Municipality	9	0	0	1	1	0	0	0	0	0
Gandaki	Gorkha	Palungtar Municipality	5	2	1	3	2	3	3	2	3	3
Gandaki	Gorkha	Sahid Lakhan Rural Municipality	4	2	1	3	3	1	2	3	3	2
Gandaki	Gorkha	Siranchowk Rural Municipality	6	2	3	3	3	3	0	3	2	2
Gandaki	Gorkha	Barpak Sulikot Rural Municipality	4	5	2	4	3	5	3	5	3	3
Gandaki	Lamjung	Besishahar Municipality	2	1	1	1	1	1	1	1	1	1
Gandaki	Lamjung	Dordi Rural Municipality	8	5	1	4	1	3	0	4	3	1
Gandaki	Lamjung	Dudhpokhari Rural Municipality	4	4	1	4	2	1	0	4	3	1
Gandaki	Lamjung	Kwholasothar Rural Municipality	0	0	0	0	0	0	0	0	0	0
Gandaki	Lamjung	Madhya Nepal Municipality	17	2	1	2	2	0	0	2	1	1
Gandaki	Lamjung	Marsyangdi Rural Municipality	6	1	1	1	1	1	0	2	1	1
Gandaki	Lamjung	Rainas Municipality	1	1	1	1	1	0	0	1	0	0
Gandaki	Lamjung	Sundarbazar Municipality	4	2	1	4	3	2	0	3	4	3
Gandaki	Tanahu	Aanbookhaireni Rural Municipality	6	4	3	3	3	2	2	4	1	1
Gandaki	Tanahu	Bandipur Rural Municipality	4	3	2	3	0	0	0	2	1	0
Gandaki	Tanahu	Bhanu Municipality	8	2	3	3	4	4	3	4	2	2
Gandaki	Tanahu	Bhimad Municipality	5	3	4	3	3	2	2	4	4	1
Gandaki	Tanahu	Byas Municipality	17	11	10	11	9	6	2	5	2	1
Gandaki	Tanahu	Devghat Rural Municipality	6	5	2	6	3	1	0	4	3	2
Gandaki	Tanahu	Ghiring Rural Municipality	3	2	2	2	1	1	0	1	1	0
Gandaki	Tanahu	Myagde Rural Municipality	4	3	3	4	4	2	2	4	4	3
Gandaki	Tanahu	Rishing Rural Municipality	10	4	3	4	3	3	3	2	1	0
Gandaki	Tanahu	Shuklagandaki Municipality	5	3	1	3	1	1	0	4	2	1
Gandaki	Syangja	Aandhikhola Rural Municipality	3	2	2	3	3	0	0	3	1	1
Gandaki	Syangja	Arjunchaupari Rural Municipality	3	1	1	1	0	1	0	1	0	0
Gandaki	Syangja	Bhirkot Municipality	2	1	1	1	1	0	0	2	2	2
Gandaki	Syangja	Biruwa Rural Municipality	8	3	3	4	3	4	3	4	1	1
Gandaki	Syangja	Chapakot Municipality	5	3	4	3	1	1	0	4	2	1
Gandaki	Syangja	Galyang Municipality	7	5	5	5	4	4	2	4	4	4
Gandaki	Syangja	Harinas Rural Municipality	3	0	0	0	0	0	0	1	1	0
Gandaki	Syangja	Kaligandagi Rural Municipality	2	2	2	2	2	2	2	1	2	2
Gandaki	Syangja	Phedikhola Rural Municipality	2	1	1	1	1	1	1	2	2	2
Gandaki	Syangja	Putalibazar Municipality	6	3	4	2	1	0	0	4	2	2
Gandaki	Syangja	Waling Municipality	8	5	2	6	4	3	2	5	4	3
Gandaki	Kaski	Annapurna Rural Municipality	6	3	2	4	4	2	1	4	3	2
Gandaki	Kaski	Machhapuchchhre Rural Municipality	11	7	8	5	6	7	6	9	4	5
Gandaki	Kaski	Madi Rural Municipality	10	7	4	7	2	5	1	6	6	4
Gandaki	Kaski	Pokhara Metropolitan City	29	17	7	15	9	14	6	20	14	9
Gandaki	Kaski	Rupa Rural Municipality	2	1	1	2	2	2	2	2	1	1
Gandaki	Manang	Chame Rural Municipality	1	1	1	1	1	1	0	1	1	1

Annex 9.2: Availability of relevant materials in Basic 1-8

Province	District	Local Level	Number of Basic 1-8 Schools	Teachers' Guide		Child Material		Book Corner		Curriculum	Book Corner	
				1-5	6-8	1-5	6-8	1-5	6-8	1-5	1-5	6-8
Gandaki	Manang	Narpa Bhumi Rural Municipality	3	0	0	0	0	0	0	0	0	0
Gandaki	Manang	Narso Rural Municipality	1	1	1	1	1	0	0	1	1	1
Gandaki	Manang	Manang Ngisyang Rural Municipality	3	0	0	0	0	0	0	0	0	0
Gandaki	Mustang	Lo Ghekar Damodarkunda Rural	1	2	1	2	1	2	1	2	0	0
Gandaki	Mustang	Gharapjhong Rural Municipality	1	1	1	1	1	0	0	1	1	1
Gandaki	Mustang	Lomanthang Rural Municipality	1	1	1	0	0	0	0	1	0	0
Gandaki	Mustang	Baragaun Muktikshetra Rural Municipality	3	0	0	0	0	0	0	1	0	0
Gandaki	Mustang	Thasang Rural Municipality	2	2	2	2	2	0	0	2	1	1
Gandaki	Myagdi	Annapurna Rural Municipality	5	4	4	2	2	1	1	4	3	4
Gandaki	Myagdi	Beni Municipality	10	10	8	6	4	3	1	11	5	3
Gandaki	Myagdi	Dhawalagiri Rural Municipality	6	5	4	5	2	2	0	6	1	0
Gandaki	Myagdi	Malika Rural Municipality	6	5	3	4	4	1	1	5	4	3
Gandaki	Myagdi	Mangala Rural Municipality	32	5	4	4	4	4	4	6	4	5
Gandaki	Myagdi	Raghuganga Rural Municipality	4	4	1	4	1	1	0	3	2	1
Gandaki	Parbat	Bihadi Rural Municipality	6	6	6	5	5	3	3	5	3	3
Gandaki	Parbat	Jaljala Rural Municipality	4	3	2	2	2	1	1	3	1	0
Gandaki	Parbat	Kushma Municipality	3	0	0	1	1	1	1	2	1	1
Gandaki	Parbat	Mahashila Rural Municipality	4	2	2	1	1	2	2	2	1	1
Gandaki	Parbat	Modi Rural Municipality	8	3	4	4	4	1	2	6	2	3
Gandaki	Parbat	Painyu Rural Municipality	3	1	1	1	1	0	0	1	0	0
Gandaki	Parbat	Phalewas Municipality	8	4	5	4	4	4	3	6	3	3
Gandaki	Baglung	Badigad Rural Municipality	11	10	7	10	7	3	2	9	6	4
Gandaki	Baglung	Baglung Municipality	10	6	5	5	3	5	3	5	3	2
Gandaki	Baglung	Bareng Rural Municipality	3	3	2	3	2	2	2	3	3	2
Gandaki	Baglung	Dhorpatan Municipality	13	12	7	12	7	4	0	11	11	6
Gandaki	Baglung	Galkot Municipality	13	12	10	11	9	6	5	9	7	6
Gandaki	Baglung	Jaimuni Municipality	6	4	6	3	3	4	3	4	3	4
Gandaki	Baglung	Kanthekhola Rural Municipality	12	8	7	9	7	6	4	8	6	5
Gandaki	Baglung	Nisikhola Rural Municipality	7	8	4	7	4	5	4	7	5	4
Gandaki	Baglung	Taman Khola Rural Municipality	6	3	3	4	3	0	1	4	3	2
Gandaki	Baglung	Tara Khola Rural Municipality	4	3	2	2	2	2	0	2	2	1
Gandaki	Nawalpur	Binayi Tribeni Rural Municipality	7	10	7	12	7	5	1	10	8	6
Gandaki	Nawalpur	Bulingtar Rural Municipality	16	3	2	2	1	0	0	2	1	1
Gandaki	Nawalpur	Baudikali Rural Municipality	7	5	3	4	4	1	1	5	1	1
Gandaki	Nawalpur	Devchuli Municipality	5	3	2	3	1	1	1	2	2	1
Gandaki	Nawalpur	Gaidakot Municipality	14	7	4	6	3	1	1	8	2	2
Gandaki	Nawalpur	Hupsekot Rural Municipality	7	4	2	3	1	0	0	4	0	0
Gandaki	Nawalpur	Kawaswoti Municipality	7	6	3	4	3	3	1	5	3	4
Gandaki	Nawalpur	Madhyabindu Municipality	10	6	5	4	2	5	2	5	3	2
Lumbini	Gulmi	Chandrakot Rural Municipality	6	5	4	5	5	4	3	6	4	3
Lumbini	Gulmi	Chhatrakot Rural Municipality	3	3	3	3	3	2	2	3	2	3
Lumbini	Gulmi	Dhurkot Rural Municipality	5	2	1	1	1	2	2	3	1	0

Annex 9.2: Availability of relevant materials in Basic 1-8

Province	District	Local Level	Number of Basic 1-8 Schools	Teachers' Guide		Child Material		Book Corner		Curriculum	Book Corner	
				1-5	6-8	1-5	6-8	1-5	6-8	1-5	1-5	6-8
Lumbini	Gulmi	Gulmidurbar Rural Municipality	8	1	1	1	1	0	0	1	1	1
Lumbini	Gulmi	Isma Rural Municipality	22	8	6	5	3	2	1	3	4	5
Lumbini	Gulmi	Kaligandaki Rural Municipality	10	6	4	3	1	1	0	4	4	2
Lumbini	Gulmi	Madane Rural Municipality	12	5	3	2	0	0	0	5	0	0
Lumbini	Gulmi	Malika Rural Municipality	12	1	0	1	0	0	0	1	1	0
Lumbini	Gulmi	Musikot Municipality	5	2	1	2	1	1	0	1	2	2
Lumbini	Gulmi	Resunga Municipality	14	2	2	2	2	1	1	1	2	2
Lumbini	Gulmi	Rurukshetra Rural Municipality	5	1	2	3	3	0	0	2	1	1
Lumbini	Gulmi	Satyawati Rural Municipality	6	5	4	3	1	3	1	3	1	0
Lumbini	Palpa	Bagnaskali Rural Municipality	8	6	4	6	5	2	2	7	5	5
Lumbini	Palpa	Mathagadhi Rural Municipality	5	4	4	3	4	1	2	4	3	3
Lumbini	Palpa	Nisdi Rural Municipality	5	11	6	9	6	6	1	10	7	5
Lumbini	Palpa	Purbakhola Rural Municipality	5	6	5	1	0	3	0	4	0	0
Lumbini	Palpa	Rainadevi Chhahara Rural Municipality	15	6	6	5	5	5	5	10	4	4
Lumbini	Palpa	Rambha Rural Municipality	8	6	5	6	5	4	1	6	3	3
Lumbini	Palpa	Rampur Municipality	10	5	5	5	4	4	3	3	2	1
Lumbini	Palpa	Ribdikot Rural Municipality	11	5	4	4	4	0	0	5	3	3
Lumbini	Palpa	Tansen Municipality	5	4	6	4	5	0	0	7	3	4
Lumbini	Palpa	Tinau Rural Municipality	15	9	6	9	4	2	0	10	7	2
Lumbini	Nawalparasi	Bardaghat Municipality	6	1	0	0	0	0	0	0	0	0
Lumbini	Nawalparasi	Palhinandan Rural Municipality	12	0	0	0	0	0	0	0	0	0
Lumbini	Nawalparasi	Pratappur Rural Municipality	5	5	7	6	6	6	3	6	3	3
Lumbini	Nawalparasi	Ramgram Municipality	6	0	0	0	0	0	0	1	0	0
Lumbini	Nawalparasi	Sarawal Rural Municipality	6	2	1	3	2	2	1	2	2	1
Lumbini	Nawalparasi	Sunwal Municipality	11	1	1	1	1	1	0	1	1	1
Lumbini	Nawalparasi	Susta Rural Municipality	8	7	5	7	5	7	1	9	5	0
Lumbini	Rupandehi	Butwol Sub Metropolitan City	12	1	2	1	1	2	1	2	1	1
Lumbini	Rupandehi	Devdaha Municipality	5	4	3	4	3	1	1	1	0	0
Lumbini	Rupandehi	Gaidahawa Rural Municipality	4	3	2	2	0	2	0	1	2	0
Lumbini	Rupandehi	Kanchan Rural Municipality	7	8	5	6	3	3	2	8	5	5
Lumbini	Rupandehi	Kotahimai Rural Municipality	8	2	1	2	1	0	0	2	1	1
Lumbini	Rupandehi	Lumbini Sanskritik Municipality	6	7	3	7	3	1	0	5	3	1
Lumbini	Rupandehi	Marchawari Rural Municipality	4	2	0	2	0	1	0	2	2	0
Lumbini	Rupandehi	Mayadevi Rural Municipality	10	1	1	1	1	0	0	1	0	0
Lumbini	Rupandehi	Omsatiya Rural Municipality	13	2	1	3	1	2	0	1	1	0
Lumbini	Rupandehi	Rohini Rural Municipality	22	3	3	2	1	0	0	3	0	0
Lumbini	Rupandehi	Sainamaina Municipality	9	2	3	2	3	3	2	2	1	2
Lumbini	Rupandehi	Sammarimai Rural Municipality	7	6	2	6	2	1	0	6	6	2
Lumbini	Rupandehi	Siddharthanagar Municipality	9	2	2	2	1	1	0	2	2	1
Lumbini	Rupandehi	Siyari Rural Municipality	5	5	4	5	4	5	1	7	1	2
Lumbini	Rupandehi	Shuddhodhan Rural Municipality	2	1	1	3	2	2	0	4	2	2
Lumbini	Rupandehi	Tilottama Municipality	1	6	5	3	2	4	3	5	2	1

Annex 9.2: Availability of relevant materials in Basic 1-8

Province	District	Local Level	Number of Basic 1-8 Schools	Teachers' Guide		Child Material		Book Corner		Curriculum	Book Corner	
				1-5	6-8	1-5	6-8	1-5	6-8	1-5	1-5	6-8
Lumbini	Kapilbastu	Banganga Municipality	1	7	8	9	8	7	5	9	7	5
Lumbini	Kapilbastu	Bijayanagar Rural Municipality	2	3	4	4	4	3	3	2	1	1
Lumbini	Kapilbastu	Buddhabhumi Municipality	3	7	8	7	5	4	3	5	4	4
Lumbini	Kapilbastu	Kapilvastu Municipality	5	1	1	1	1	1	1	2	1	1
Lumbini	Kapilbastu	Krishnanagar Municipality	1	0	0	0	0	0	0	0	0	0
Lumbini	Kapilbastu	Maharajgunj Municipality	9	4	2	6	3	2	0	5	4	1
Lumbini	Kapilbastu	Mayadevi Rural Municipality	4	4	2	3	2	3	1	0	0	0
Lumbini	Kapilbastu	Shivaraj Municipality	1	13	10	14	8	11	5	12	9	6
Lumbini	Kapilbastu	Suddhodhan Rural Municipality	2	0	0	1	0	0	0	0	0	0
Lumbini	Kapilbastu	Yashodhara Rural Municipality	2	4	1	3	1	3	0	2	0	0
Lumbini	Arghakhanchi	Bhumekasthan Municipality	6	6	6	5	4	2	0	7	7	7
Lumbini	Arghakhanchi	Chhatradev Rural Municipality	7	5	6	2	3	1	1	7	5	6
Lumbini	Arghakhanchi	Malarani Rural Municipality	2	6	4	6	5	3	2	6	3	3
Lumbini	Arghakhanchi	Panini Rural Municipality	7	2	3	3	4	1	0	4	1	1
Lumbini	Arghakhanchi	Sandhikharka Municipality	7	8	8	7	6	3	4	8	4	3
Lumbini	Arghakhanchi	Shitganga Municipality	1	11	7	8	4	7	1	9	5	4
Lumbini	Pyuthan	Airawati Rural Municipality	11	2	2	2	2	2	1	3	2	2
Lumbini	Pyuthan	Gaumukhi Rural Municipality	5	4	4	4	4	2	0	7	3	3
Lumbini	Pyuthan	Jhimruk Rural Municipality	3	4	5	4	5	3	1	6	2	2
Lumbini	Pyuthan	Mallarani Rural Municipality	6	2	2	1	1	0	0	1	1	1
Lumbini	Pyuthan	Mandavi Rural Municipality	7	4	3	3	2	3	1	4	3	2
Lumbini	Pyuthan	Naubahini Rural Municipality	5	5	5	4	3	4	1	3	2	1
Lumbini	Pyuthan	Pyuthan Municipality	1	9	7	8	5	8	3	9	6	5
Lumbini	Pyuthan	Sarumarani Rural Municipality	8	1	1	2	2	0	0	2	2	2
Lumbini	Pyuthan	Sworgadwary Municipality	4	3	4	3	3	3	3	7	3	4
Lumbini	Rolpa	Paribartan Rural Municipality	4	5	2	4	1	4	2	4	0	0
Lumbini	Rolpa	Lungri Rural Municipality	6	6	7	1	1	4	4	5	2	3
Lumbini	Rolpa	Madi Rural Municipality	3	7	5	7	5	4	3	5	2	2
Lumbini	Rolpa	Rolpa Municipality	7	12	7	13	8	12	9	11	7	6
Lumbini	Rolpa	Runtigadi Rural Municipality	5	7	7	6	7	4	3	7	7	4
Lumbini	Rolpa	Gangadev Rural Municipality	3	10	8	7	7	8	7	7	6	6
Lumbini	Rolpa	Sunchhahari Rural Municipality	6	2	1	2	0	1	1	0	0	0
Lumbini	Rolpa	Sunil Smriti Rural Municipality	4	3	5	2	4	3	6	2	2	3
Lumbini	Rolpa	Thawang Rural Municipality	2	0	1	0	0	0	0	2	0	0
Lumbini	Rolpa	Tribeni Rural Municipality	6	8	3	5	3	4	4	6	3	3
Lumbini	Rukum Purba	Bhume Rural Municipality	13	4	4	2	2	2	3	7	3	2
Lumbini	Rukum Purba	Putha Uttarganga Rural Municipality	3	1	1	2	2	2	1	6	1	1
Lumbini	Rukum Purba	Sisne Rural Municipality	3	3	3	2	2	3	3	4	1	1
Lumbini	Dang	Babai Rural Municipality	10	4	4	5	2	4	0	3	0	0
Lumbini	Dang	Banglachuli Rural Municipality	6	5	3	5	1	3	0	4	1	0
Lumbini	Dang	Dangisharan Rural Municipality	7	2	2	4	3	2	1	3	0	0
Lumbini	Dang	Gadhawa Rural Municipality	7	7	5	4	2	2	1	7	5	3

Annex 9.2: Availability of relevant materials in Basic 1-8

Province	District	Local Level	Number of Basic 1-8 Schools	Teachers' Guide		Child Material		Book Corner		Curriculum	Book Corner	
				1-5	6-8	1-5	6-8	1-5	6-8	1-5	1-5	6-8
Lumbini	Dang	Ghorahi Sub Metropolitan City	8	8	7	8	6	5	1	8	5	3
Lumbini	Dang	Lamahi Municipality	3	4	4	4	2	3	1	4	2	2
Lumbini	Dang	Rajpur Rural Municipality	7	4	3	2	1	1	1	3	0	0
Lumbini	Dang	Rapti Rural Municipality	7	5	4	3	3	3	4	6	4	2
Lumbini	Dang	Shantinagar Rural Municipality	9	3	1	3	3	2	1	2	1	1
Lumbini	Dang	Tulsipur Sub Metropolitan City	4	6	4	7	6	3	2	6	2	1
Lumbini	Banke	Baijanath Rural Municipality	13	6	5	8	5	4	3	5	4	3
Lumbini	Banke	Duduwa Rural Municipality	8	1	0	1	0	0	0	1	0	0
Lumbini	Banke	Janaki Rural Municipality	14	2	2	1	1	2	1	1	0	0
Lumbini	Banke	Khajura Rural Municipality	8	6	2	4	4	3	1	5	4	3
Lumbini	Banke	Kohalpur Municipality	6	6	4	5	2	5	2	6	3	2
Lumbini	Banke	Narainapur Rural Municipality	5	0	0	1	0	1	0	1	1	1
Lumbini	Banke	Nepalgunj Sub Metropolitan City	8	3	1	4	0	3	0	4	3	1
Lumbini	Banke	Rapti Sonari Rural Municipality	11	9	8	8	4	8	2	7	4	4
Lumbini	Bardiya	Badhaiyatal Rural Municipality	8	5	5	5	5	4	0	4	2	1
Lumbini	Bardiya	Bansgadhi Municipality	1	7	3	6	5	5	3	4	2	3
Lumbini	Bardiya	Barbardiya Municipality	9	8	8	7	6	6	1	7	6	6
Lumbini	Bardiya	Geruwa Rural Municipality	5	7	7	6	4	7	4	6	5	4
Lumbini	Bardiya	Gulariya Municipality	4	7	4	6	4	6	1	6	3	1
Lumbini	Bardiya	Madhuwan Municipality	4	5	4	5	4	5	4	5	3	2
Lumbini	Bardiya	Rajapur Municipality	7	4	3	4	3	2	0	4	3	2
Lumbini	Bardiya	Thakurbaba Municipality	3	3	4	1	1	2	1	5	1	1
Karnali	Rukum Paschim	Aathbiskot Municipality	4	2	1	1	0	2	0	2	0	0
Karnali	Rukum Paschim	Banphikot Rural Municipality	7	2	1	2	0	2	2	3	0	0
Karnali	Rukum Paschim	Chaurjahari Municipality	10	4	3	4	3	3	3	5	4	1
Karnali	Rukum Paschim	Musikot Municipality	3	5	4	4	2	3	2	6	3	3
Karnali	Rukum Paschim	Sani Bheri Rural Municipality	19	4	4	2	1	6	4	4	1	1
Karnali	Rukum Paschim	Tribeni Rural Municipality	5	7	6	6	2	3	3	8	7	6
Karnali	Salyan	Bagchaur Municipality	4	7	7	6	6	4	4	5	4	3
Karnali	Salyan	Bangad Kupinde Municipality	1	9	7	7	3	9	8	6	7	7
Karnali	Salyan	Chhatreshwori Rural Municipality	5	3	2	3	2	3	3	3	2	2
Karnali	Salyan	Darma Rural Municipality	3	6	4	3	3	6	4	3	2	2
Karnali	Salyan	Siddha Kumakh Rural Municipality	8	3	3	3	3	3	3	3	0	0
Karnali	Salyan	Kalimati Rural Municipality	5	0	0	0	0	0	0	0	0	0
Karnali	Salyan	Kapurkot Rural Municipality	4	4	2	3	3	2	0	4	0	0
Karnali	Salyan	Kumakh Rural Municipality	18	6	7	5	5	5	4	2	2	2
Karnali	Salyan	Sharada Municipality	8	2	1	1	1	2	0	3	1	1
Karnali	Salyan	Tribeni Rural Municipality	14	4	3	3	2	4	3	4	3	2
Karnali	Surkhet	Barahatal Rural Municipality	7	13	8	12	7	13	1	13	11	7
Karnali	Surkhet	Bheriganga Municipality	10	3	3	5	3	3	0	5	3	3
Karnali	Surkhet	Birendranagar Municipality	8	11	8	9	7	6	3	9	8	5
Karnali	Surkhet	Chaukune Rural Municipality	3	7	7	9	3	4	0	9	4	3

Annex 9.2: Availability of relevant materials in Basic 1-8

Province	District	Local Level	Number of Basic 1-8 Schools	Teachers' Guide		Child Material		Book Corner		Curriculum	Book Corner	
				1-5	6-8	1-5	6-8	1-5	6-8	1-5	1-5	6-8
Karnali	Surkhet	Chingad Rural Municipality	5	1	1	1	1	1	0	1	0	0
Karnali	Surkhet	Gurbhakot Municipality	14	12	12	10	7	12	0	12	6	4
Karnali	Surkhet	Lekbesi Municipality	11	3	2	3	1	4	0	4	1	2
Karnali	Surkhet	Panchpuri Municipality	4	11	5	9	5	5	0	11	4	3
Karnali	Surkhet	Simta Rural Municipality	10	3	3	3	2	2	0	2	2	2
Karnali	Dailekh	Aathabis Municipality	9	4	1	3	1	4	0	3	2	0
Karnali	Dailekh	Bhagawatimai Rural Municipality	9	5	3	3	2	1	0	2	2	2
Karnali	Dailekh	Bhairabi Rural Municipality	6	8	7	8	7	2	1	5	7	6
Karnali	Dailekh	Chamunda Bindrasaini Municipality	4	11	8	10	6	5	1	6	3	1
Karnali	Dailekh	Dullu Municipality	10	12	8	9	4	5	3	4	4	3
Karnali	Dailekh	Dungeshwor Rural Municipality	14	4	4	4	3	2	1	3	2	3
Karnali	Dailekh	Gurans Rural Municipality	5	5	2	3	1	4	1	3	2	1
Karnali	Dailekh	Mahabu Rural Municipality	9	3	3	4	4	3	0	3	4	2
Karnali	Dailekh	Narayan Municipality	6	10	5	6	1	3	1	8	3	2
Karnali	Dailekh	Naumule Rural Municipality	4	6	3	6	0	4	0	4	3	1
Karnali	Dailekh	Thantikandh Rural Municipality	6	4	2	3	1	4	0	4	2	1
Karnali	Jajarkot	Barekot Rural Municipality	8	4	5	4	3	1	3	2	2	1
Karnali	Jajarkot	Bheri Municipality	9	2	4	2	1	1	0	2	1	2
Karnali	Jajarkot	Chhedagad Municipality	2	3	2	2	1	2	1	1	1	1
Karnali	Jajarkot	Junichande Rural Municipality	7	3	2	3	0	1	1	3	1	2
Karnali	Jajarkot	Kuse Rural Municipality	10	3	2	1	1	2	1	2	0	0
Karnali	Jajarkot	Shibalaya Rural Municipality	7	1	2	0	0	0	0	0	0	0
Karnali	Jajarkot	Nalagad Municipality	9	5	4	0	0	4	4	2	1	1
Karnali	Dolpa	Chharka Tangsong Rural Municipality	4	2	0	1	0	0	0	2	2	0
Karnali	Dolpa	Dolpo Buddha Rural Municipality	25	1	0	1	0	1	0	1	1	0
Karnali	Dolpa	Jagadulla Rural Municipality	10	1	1	1	1	0	0	1	0	0
Karnali	Dolpa	Kaike Rural Municipality	2	2	1	2	1	1	0	1	0	0
Karnali	Dolpa	Mudkechula Rural Municipality	7	2	1	2	1	1	0	2	1	0
Karnali	Dolpa	Shey Phoksundo Rural Municipality	5	2	0	4	0	2	0	3	4	0
Karnali	Dolpa	Thuli Bheri Municipality	8	2	1	2	1	0	0	1	1	1
Karnali	Dolpa	Tripurasundari Municipality	9	10	4	9	3	7	0	10	3	1
Karnali	Jumla	Chandannath Municipality	10	0	0	2	0	1	0	1	2	1
Karnali	Jumla	Guthichaur Rural Municipality	7	0	0	0	0	0	0	0	0	0
Karnali	Jumla	Hima Rural Municipality	6	2	0	2	0	1	0	1	1	0
Karnali	Jumla	Kanakasundari Rural Municipality	6	2	1	2	1	2	1	2	1	1
Karnali	Jumla	Patrasi Rural Municipality	4	1	1	3	2	4	1	1	2	1
Karnali	Jumla	Sinja Rural Municipality	8	2	2	2	2	2	2	2	1	1
Karnali	Jumla	Tatopani Rural Municipality	15	0	0	0	0	0	0	0	0	0
Karnali	Jumla	Tila Rural Municipality	7	0	0	2	1	3	0	2	0	1
Karnali	Kalikot	Shubhakalika Rural Municipality	3	2	2	2	1	1	0	2	0	0
Karnali	Kalikot	Khandachakra Municipality	8	4	2	4	2	2	0	2	1	1
Karnali	Kalikot	Mahawai Rural Municipality	8	1	1	0	0	0	0	1	0	0

Annex 9.2: Availability of relevant materials in Basic 1-8

Province	District	Local Level	Number of Basic 1-8 Schools	Teachers' Guide		Child Material		Book Corner		Curriculum	Book Corner	
				1-5	6-8	1-5	6-8	1-5	6-8	1-5	1-5	6-8
Karnali	Kalikot	Naraharinath Rural Municipality	13	10	6	9	6	8	2	7	4	4
Karnali	Kalikot	Pachaljharana Rural Municipality	10	4	2	4	2	2	1	2	1	0
Karnali	Kalikot	Palata Rural Municipality	5	2	1	2	1	0	0	0	0	0
Karnali	Kalikot	Raskot Municipality	2	2	2	2	2	1	0	1	1	1
Karnali	Kalikot	Sanni Tribeni Rural Municipality	5	6	4	6	5	2	0	3	2	1
Karnali	Kalikot	Tilagufa Municipality	8	1	0	1	0	1	0	0	0	0
Karnali	Mugu	Chhayanath Rara Municipality	1	7	4	6	2	4	1	6	4	3
Karnali	Mugu	Khatyad Rural Municipality	11	3	3	4	3	2	1	4	3	3
Karnali	Mugu	Mugum Karmarong Rural Municipality	15	3	3	3	3	3	4	3	3	2
Karnali	Mugu	Soru Rural Municipality	6	7	2	7	1	3	1	6	6	2
Karnali	Humla	Adanchuli Rural Municipality	11	1	0	1	0	0	0	0	0	0
Karnali	Humla	Chankheli Rural Municipality	10	7	1	6	0	3	0	1	1	0
Karnali	Humla	Kharpunath Rural Municipality	8	2	1	3	2	0	0	1	1	1
Karnali	Humla	Namkha Rural Municipality	8	2	0	0	0	0	0	1	0	0
Karnali	Humla	Sarkegad Rural Municipality	5	4	4	2	3	1	2	2	0	0
Karnali	Humla	Simkot Rural Municipality	5	3	3	3	3	0	0	2	2	2
Karnali	Humla	Tanjakot Rural Municipality	5	2	1	2	1	1	0	1	1	1
Sudurpaschim	Bajura	Badimalika Municipality	6	4	2	5	3	3	1	3	4	3
Sudurpaschim	Bajura	Budhiganga Municipality	5	5	2	4	3	4	2	4	3	2
Sudurpaschim	Bajura	Budhinanda Municipality	11	9	3	8	2	5	0	5	5	0
Sudurpaschim	Bajura	Khaptad Chhededaha Rural Municipality	8	5	2	4	1	2	0	4	2	0
Sudurpaschim	Bajura	Gaumul Rural Municipality	6	1	2	2	0	1	1	2	2	0
Sudurpaschim	Bajura	Himali Rural Municipality	3	5	5	3	2	4	0	5	4	3
Sudurpaschim	Bajura	Jagannath Rural Municipality	6	2	2	1	1	0	0	1	1	1
Sudurpaschim	Bajura	Swami Kartik Khapar Rural Municipality	4	2	2	2	1	1	1	2	2	1
Sudurpaschim	Bajura	Triveni Municipality	6	4	3	4	3	2	0	2	1	1
Sudurpaschim	Bajhang	Bithadchir Rural Municipality	6	6	6	6	5	1	2	4	3	3
Sudurpaschim	Bajhang	Bungal Municipality	11	8	6	6	6	2	2	2	0	0
Sudurpaschim	Bajhang	Chabispathivera Rural Municipality	8	4	1	4	1	1	0	2	1	1
Sudurpaschim	Bajhang	Durgathali Rural Municipality	4	1	2	2	2	1	0	2	1	1
Sudurpaschim	Bajhang	Jaya Prithvi Municipality	8	8	5	7	5	4	6	8	5	4
Sudurpaschim	Bajhang	Saipal Rural Municipality	5	0	0	0	0	0	0	0	0	0
Sudurpaschim	Bajhang	Kedarseu Rural Municipality	7	2	2	2	2	2	1	1	1	1
Sudurpaschim	Bajhang	Khaptadchhanna Rural Municipality	10	2	2	2	1	0	1	1	0	1
Sudurpaschim	Bajhang	Masta Rural Municipality	0	3	3	2	1	0	1	3	1	1
Sudurpaschim	Bajhang	Surma Rural Municipality	1	0	0	0	0	0	0	0	0	0
Sudurpaschim	Bajhang	Talkot Rural Municipality	3	2	2	3	2	1	1	2	1	1
Sudurpaschim	Bajhang	Thalara Rural Municipality	7	5	5	5	4	1	1	3	5	3
Sudurpaschim	Achham	Bannigadi Jayagadh Rural Municipality	2	2	2	1	1	1	2	2	0	0
Sudurpaschim	Achham	Chaurpati Rural Municipality	6	4	2	4	1	1	3	0	1	0
Sudurpaschim	Achham	Dhakari Rural Municipality	9	7	8	7	6	4	2	4	4	3
Sudurpaschim	Achham	Kamalbazar Municipality	9	7	8	5	6	4	2	3	2	3

Annex 9.2: Availability of relevant materials in Basic 1-8

Province	District	Local Level	Number of Basic 1-8 Schools	Teachers' Guide		Child Material		Book Corner		Curriculum	Book Corner	
				1-5	6-8	1-5	6-8	1-5	6-8	1-5	1-5	6-8
Sudurpaschim	Achham	Mangalsen Municipality	2	2	2	1	1	1	1	2	1	1
Sudurpaschim	Achham	Mellekh Rural Municipality	16	4	5	4	4	1	0	3	1	1
Sudurpaschim	Achham	Panchadewal Binayak Municipality	9	10	6	8	4	6	1	7	6	6
Sudurpaschim	Achham	Ramaroshan Rural Municipality	7	0	3	1	2	0	1	0	0	0
Sudurpaschim	Achham	Sanfebagar Municipality	3	2	3	2	2	1	2	1	0	1
Sudurpaschim	Achham	Turmakhad Rural Municipality	9	8	7	8	5	3	2	6	5	1
Sudurpaschim	Doti	Adharsha Rural Municipality	5	3	2	2	2	1	0	2	0	0
Sudurpaschim	Doti	Badikedar Rural Municipality	13	6	5	6	4	1	0	6	2	1
Sudurpaschim	Doti	Bogtan Fudsil Rural Municipality	3	4	3	5	3	0	0	2	2	1
Sudurpaschim	Doti	Dipayal Silgadi Municipality	5	2	2	2	2	2	0	2	0	1
Sudurpaschim	Doti	Jorayal Rural Municipality	22	9	7	4	4	5	4	7	7	6
Sudurpaschim	Doti	K I Singh Rural Municipality	6	6	5	6	5	2	0	6	5	5
Sudurpaschim	Doti	Purbichauki Rural Municipality	14	6	5	4	3	1	1	4	1	0
Sudurpaschim	Doti	Sayal Rural Municipality	4	1	1	1	0	1	0	2	0	0
Sudurpaschim	Doti	Shikhar Municipality	11	4	3	2	2	3	2	7	4	2
Sudurpaschim	Kailali	Bardagoriya Rural Municipality	3	2	1	1	1	2	0	3	0	0
Sudurpaschim	Kailali	Bhajani Municipality	8	3	2	5	4	3	1	6	4	3
Sudurpaschim	Kailali	Chure Rural Municipality	15	8	9	6	4	4	2	4	7	5
Sudurpaschim	Kailali	Dhangadhi Sub Metropolitan City	20	8	6	9	6	6	1	13	6	8
Sudurpaschim	Kailali	Gauriganga Municipality	14	7	6	4	4	6	2	10	4	3
Sudurpaschim	Kailali	Ghodaghodi Municipality	19	9	8	5	3	8	6	12	5	2
Sudurpaschim	Kailali	Godawari Municipality	10	5	2	5	3	3	0	4	1	0
Sudurpaschim	Kailali	Janaki Rural Municipality	10	9	10	9	9	2	1	9	4	5
Sudurpaschim	Kailali	Joshipur Rural Municipality	7	3	2	2	2	1	0	2	1	1
Sudurpaschim	Kailali	Kailari Rural Municipality	11	3	5	3	3	4	1	4	3	3
Sudurpaschim	Kailali	Lamkichuha Municipality	6	4	4	3	4	4	5	3	1	2
Sudurpaschim	Kailali	Mohanyal Rural Municipality	15	2	1	1	0	1	0	1	0	0
Sudurpaschim	Kailali	Tikapur Municipality	6	4	5	4	3	3	1	4	3	3
Sudurpaschim	Kanchanpur	Bedkot Municipality	8	5	5	3	3	4	3	4	2	3
Sudurpaschim	Kanchanpur	Belauri Municipality	5	4	5	4	4	4	2	5	5	4
Sudurpaschim	Kanchanpur	Beldandi Rural Municipality	5	5	1	5	1	2	0	2	3	2
Sudurpaschim	Kanchanpur	Bheemdatt Municipality	15	9	5	4	3	5	3	11	5	5
Sudurpaschim	Kanchanpur	Krishnapur Municipality	22	2	2	2	1	2	0	3	1	1
Sudurpaschim	Kanchanpur	Laljhandi Rural Municipality	7	5	4	4	1	2	1	3	2	2
Sudurpaschim	Kanchanpur	Mahakali Municipality	5	2	2	1	1	1	1	2	1	1
Sudurpaschim	Kanchanpur	Punarbas Municipality	10	9	7	6	6	9	5	8	4	4
Sudurpaschim	Kanchanpur	Shuklaphanta Municipality	7	4	3	3	2	2	0	7	5	2
Sudurpaschim	Dadeldhura	Ajayameru Rural Municipality	7	10	10	8	6	6	6	10	8	6
Sudurpaschim	Dadeldhura	Aalital Rural Municipality	8	14	10	12	8	8	2	10	10	4
Sudurpaschim	Dadeldhura	Amargadhi Municipality	8	10	12	8	4	8	4	8	6	4
Sudurpaschim	Dadeldhura	Bhageshwar Rural Municipality	8	12	10	8	6	10	6	6	4	2
Sudurpaschim	Dadeldhura	Ganayapdhura Rural Municipality	6	6	4	10	10	8	2	10	6	4

Annex 9.2: Availability of relevant materials in Basic 1-8

Province	District	Local Level	Number of Basic 1-8 Schools	Teachers' Guide		Child Material		Book Corner		Curriculum	Book Corner	
				1-5	6-8	1-5	6-8	1-5	6-8	1-5	1-5	6-8
Sudurpaschim	Dadeldhura	Nawadurga Rural Municipality	8	16	14	14	14	12	8	14	14	12
Sudurpaschim	Dadeldhura	Parashuram Municipality	12	20	18	20	14	20	16	22	14	10
Sudurpaschim	Baitadi	Dasharathchanda Municipality	9	5	6	5	4	3	2	5	4	5
Sudurpaschim	Baitadi	Dilasaini Rural Municipality	9	6	3	5	1	2	1	7	3	3
Sudurpaschim	Baitadi	Dogadakedar Rural Municipality	9	2	2	2	2	1	1	3	2	2
Sudurpaschim	Baitadi	Melauli Rural Municipality	9	2	1	2	1	1	1	2	1	0
Sudurpaschim	Baitadi	Pancheshwar Rural Municipality	8	5	4	6	3	1	1	5	2	2
Sudurpaschim	Baitadi	Patan Municipality	20	11	8	10	5	0	0	11	8	7
Sudurpaschim	Baitadi	Purchaudi Municipality	8	4	3	3	2	2	1	3	1	1
Sudurpaschim	Baitadi	Shivanath Rural Municipality	6	2	1	2	0	2	0	2	2	2
Sudurpaschim	Baitadi	Sigas Rural Municipality	8	4	5	5	3	4	4	1	6	5
Sudurpaschim	Baitadi	Surnaya Rural Municipality	7	6	5	6	4	3	2	4	2	0
Sudurpaschim	Darchula	Apihimal Rural Municipality	4	0	0	0	0	0	0	0	0	0
Sudurpaschim	Darchula	Byas Rural Municipality	3	0	0	0	0	0	0	0	0	0
Sudurpaschim	Darchula	Duhun Rural Municipality	2	0	0	0	0	0	0	0	0	0
Sudurpaschim	Darchula	Lekam Rural Municipality	18	0	0	0	0	0	0	0	0	0
Sudurpaschim	Darchula	Mahakali Municipality	8	0	0	0	0	0	0	0	0	0
Sudurpaschim	Darchula	Malikarjun Rural Municipality	8	1	0	0	0	0	0	0	0	0
Sudurpaschim	Darchula	Marma Rural Municipality	5	0	0	0	0	0	0	0	0	0
Sudurpaschim	Darchula	Naugad Rural Municipality	7	0	1	0	0	0	0	0	0	0
Sudurpaschim	Darchula	Shailyashikhar Municipality	11	0	0	1	1	1	1	1	1	1
Province 1	Taplejung		63	67	37	61	16	33	14	39	40	14
Province 1	Panchthar		69	42	44	36	29	16	18	43	32	27
Province 1	Ilam		71	42	34	38	30	35	30	46	34	28
Province 1	Jhapa		99	61	49	64	50	44	36	63	38	26
Province 1	Morang		108	79	61	67	51	48	15	74	49	41
Province 1	Sunsari		79	47	41	44	28	29	9	39	24	21
Province 1	Dhankuta		38	32	26	25	23	17	5	29	25	21
Province 1	Terhathum		37	22	20	20	19	13	10	29	17	12
Province 1	Sankhuwasabha		58	45	32	37	25	21	10	41	29	23
Province 1	Bhojpur		51	37	34	27	25	28	19	46	23	24
Province 1	Solukhumbu		57	30	29	30	23	29	20	38	20	15
Province 1	Okhaldhunga		58	34	22	26	14	15	9	30	14	11
Province 1	Khotang		79	57	40	50	30	10	7	29	24	19
Province 1	Udayapur		97	71	54	62	38	52	21	56	37	30
Madhesh	Saptari		94	35	23	27	10	24	4	37	16	9
Madhesh	Siraha		65	30	14	27	9	11	1	16	6	5
Madhesh	Dhanusha		75	18	10	17	10	12	8	18	8	5
Madhesh	Mahottari		59	33	18	34	12	11	6	23	10	6
Madhesh	Sarlahi		79	15	3	13	4	13	5	12	10	3
Madhesh	Rautahat		74	7	5	10	3	10	4	8	5	2
Madhesh	Bara		80	22	12	19	9	13	4	17	8	4

Annex 9.2: Availability of relevant materials in Basic 1-8

Province	District	Local Level	Number of Basic 1-8 Schools	Teachers' Guide		Child Material		Book Corner		Curriculum	Book Corner	
				1-5	6-8	1-5	6-8	1-5	6-8	1-5	1-5	6-8
Madhesh	Parsa		60	32	17	24	14	22	9	17	13	9
Bagmati	Sindhuli		81	60	46	52	35	27	15	56	30	18
Bagmati	Ramechhap		65	55	48	43	34	17	11	45	37	33
Bagmati	Dolakha		57	26	21	20	18	9	6	23	11	9
Bagmati	Sindhupalchok		95	51	41	56	36	31	17	50	35	14
Bagmati	Kavrepalanchok		81	49	40	44	37	30	16	56	35	24
Bagmati	Lalitpur		41	20	14	20	15	13	6	31	17	15
Bagmati	Bhaktapur		35	17	11	14	9	10	3	17	10	9
Bagmati	Kathmandu		57	25	24	21	17	12	6	28	16	15
Bagmati	Nuwakot		68	34	23	38	28	15	5	36	30	23
Bagmati	Rasuwa		18	12	8	11	6	5	2	12	11	6
Bagmati	Dhading		79	52	39	49	35	31	19	53	25	22
Bagmati	Makwanpur		104	44	38	47	30	24	12	46	17	11
Bagmati	Chitwan		67	51	37	37	28	24	19	47	34	27
Gandaki	Gorkha		80	31	19	34	22	20	12	30	19	14
Gandaki	Lamjung		42	16	7	17	11	8	1	17	13	8
Gandaki	Tanahu		68	40	33	42	31	22	14	34	21	11
Gandaki	Syangja		49	26	25	28	20	16	10	31	21	18
Gandaki	Kaski		58	35	22	33	23	30	16	41	28	21
Gandaki	Manang		8	2	2	2	2	1	0	2	2	2
Gandaki	Mustang		8	6	5	5	4	2	1	7	2	2
Gandaki	Myagdi		63	33	24	25	17	12	7	35	19	16
Gandaki	Parbat		36	19	20	18	18	12	12	25	11	11
Gandaki	Baglung		85	69	53	66	47	37	24	62	49	36
Gandaki	Nawalpur		73	44	28	38	22	16	7	41	20	17
Karnali	Rukum Paschim		54	24	19	19	8	19	14	28	15	11
Karnali	Salyan		77	44	36	34	28	38	29	33	21	19
Karnali	Surkhet		87	64	49	61	36	50	4	66	39	29
Karnali	Dailekh		77	72	46	59	30	37	8	45	34	22
Karnali	Jajarkot		75	21	21	12	6	11	10	12	6	7
Karnali	Dolpa		24	22	8	22	7	12	0	21	12	2
Karnali	Jumla		31	7	4	13	6	13	4	9	7	5
Karnali	Kalikot		46	32	20	30	19	17	3	18	9	7
Karnali	Mugu		22	20	12	20	9	12	7	19	16	10
Karnali	Humla		30	21	10	17	9	5	2	8	5	4
Lumbini	Gulmi		80	41	31	31	21	16	10	33	23	19
Lumbini	Palpa		86	62	51	52	42	27	14	66	37	30
Lumbini	Nawalparasi		38	16	14	17	14	16	5	19	11	5
Lumbini	Rupandehi		107	55	38	51	28	28	10	52	29	18
Lumbini	Kapilbastu		86	43	36	48	32	34	18	37	26	18
Lumbini	Arghakhanchi		52	38	34	31	26	17	8	41	25	24
Lumbini	Pyuthan		56	34	33	31	27	25	10	42	24	22

Annex 9.2: Availability of relevant materials in Basic 1-8

Province	District	Local Level	Number of Basic 1-8 Schools	Teachers' Guide		Child Material		Book Corner		Curriculum	Book Corner	
				1-5	6-8	1-5	6-8	1-5	6-8	1-5	1-5	6-8
Lumbini	Rolpa		87	60	46	47	36	44	39	49	29	27
Lumbini	Rukum Purba		26	8	8	6	6	7	7	17	5	4
Lumbini	Dang		78	48	37	45	29	28	12	46	20	12
Lumbini	Banke		57	33	22	32	16	26	9	30	19	14
Lumbini	Bardiya		58	46	38	40	32	37	14	41	25	20
Sudurpaschim	Bajura		55	37	23	33	16	22	5	28	24	11
Sudurpaschim	Bajhang		70	41	34	39	29	13	15	28	18	16
Sudurpaschim	Achham		72	46	46	41	32	22	16	28	20	16
Sudurpaschim	Doti		83	41	33	32	25	16	7	38	21	16
Sudurpaschim	Kailali		144	67	61	57	46	47	20	75	39	35
Sudurpaschim	Kanchanpur		84	45	34	32	22	31	15	45	28	24
Sudurpaschim	Dadeldhura		57	88	78	80	62	72	44	80	62	42
Sudurpaschim	Baitadi		93	47	38	46	25	19	13	43	31	27
Sudurpaschim	Darchula		66	1	1	1	1	1	1	1	1	1
Province 1			**964**	**666**	**523**	**587**	**401**	**390**	**223**	**602**	**406**	**312**
Madhesh			**586**	**192**	**102**	**171**	**71**	**116**	**41**	**148**	**76**	**43**
Bagmati			**848**	**496**	**390**	**452**	**328**	**248**	**137**	**500**	**308**	**226**
Gandaki			**570**	**321**	**238**	**308**	**217**	**176**	**104**	**325**	**205**	**156**
Lumbini			**811**	**484**	**388**	**431**	**309**	**305**	**156**	**473**	**273**	**213**
Karnali			**523**	**327**	**225**	**287**	**158**	**214**	**81**	**259**	**164**	**116**
Sudurpaschim			**724**	**413**	**348**	**361**	**258**	**243**	**136**	**366**	**244**	**188**
Nepal			**5026**	**2899**	**2214**	**2597**	**1742**	**1692**	**878**	**2673**	**1676**	**1254**

Annex 9.3: Availability of relevant materials in Secondary 1-10

Province	District	Local Level	Number of Sec 1-10 Schools	Teachers' Guide			Child Material			Book Corner			Reference Material		
				1-5	6-8	9-10	1-5	6-8	9-10	1-5	6-8	9-10	1-5	6-8	9-10
Province 1	Taplejung	Aathrai Tribeni Rural Municipality	4	3	3	3	2	1	1	2	0	0	3	2	2
Province 1	Taplejung	Maiwakhola Rural Municipality	2	2	2	1	1	1	1	1	1	1	1	1	1
Province 1	Taplejung	Meringden Rural Municipality	5	5	4	2	4	1	1	2	2	1	2	0	0
Province 1	Taplejung	Mikwakhola Rural Municipality	2	2	2	1	1	1	1	0	0	0	1	1	1
Province 1	Taplejung	Phaktanglung Rural Municipality	2	7	4	3	5	3	1	4	3	2	2	1	1
Province 1	Taplejung	Phungling Municipality	7	3	3	1	3	3	3	2	3	3	3	3	3
Province 1	Taplejung	Sidingba Rural Municipality	3	4	3	1	4	1	1	1	0	0	3	2	2
Province 1	Taplejung	Sirijangha Rural Municipality	4	4	3	1	2	0	0	2	1	1	3	2	2
Province 1	Taplejung	Pathivara Yangwarak Rural Municipality	4	1	1	0	1	0	0	0	0	0	0	0	0
Province 1	Panchthar	Phalelung Rural Municipality	1	5	5	3	6	4	2	1	1	1	3	4	2
Province 1	Panchthar	Falgunanda Rural Municipality	5	1	1	0	1	0	0	0	0	0	0	0	0
Province 1	Panchthar	Hilihang Rural Municipality	3	2	2	1	1	1	1	0	1	1	0	0	0
Province 1	Panchthar	Kummayak Rural Municipality	2	3	3	3	2	1	1	2	2	0	1	1	1
Province 1	Panchthar	Miklajung Rural Municipality	9	2	2	1	2	1	0	0	0	0	1	1	1
Province 1	Panchthar	Phidim Municipality	13	5	4	4	4	3	3	2	2	2	4	4	4
Province 1	Panchthar	Tumbewa Rural Municipality	4	3	4	3	3	3	4	1	1	0	1	2	2
Province 1	Panchthar	Yangwarak Rural Municipality	3	3	3	1	2	1	0	1	1	1	2	2	1
Province 1	Ilam	Chulachuli Rural Municipality	6	6	6	4	7	7	7	7	7	6	6	6	6
Province 1	Ilam	Deumai Municipality	1	1	1	1	1	1	1	1	1	1	1	1	1
Province 1	Ilam	Phakphokthum Rural Municipality	7	4	4	3	3	1	1	3	2	2	1	1	1
Province 1	Ilam	Ilam Municipality	6	3	4	3	4	3	3	5	5	5	4	4	4
Province 1	Ilam	Mai Municipality	6	5	6	5	6	6	5	6	6	4	6	6	5
Province 1	Ilam	Maijogmai Rural Municipality	7	4	4	2	4	4	4	5	3	2	4	4	4
Province 1	Ilam	Mangsebung Rural Municipality	7	5	5	5	5	4	4	3	2	1	3	3	3
Province 1	Ilam	Rong Rural Municipality	7	3	3	1	3	3	3	2	2	2	3	3	3
Province 1	Ilam	Sandakpur Rural Municipality	5	3	4	3	3	2	1	2	2	2	2	2	1
Province 1	Ilam	Suryodaya Municipality	6	3	4	3	5	3	3	2	2	2	4	4	4
Province 1	Jhapa	Arjundhara Municipality	5	2	2	1	0	0	0	1	1	1	0	0	0
Province 1	Jhapa	Barhadashi Rural Municipality	3	2	1	0	1	1	0	1	2	1	1	1	1
Province 1	Jhapa	Bhadrapur Municipality	2	2	3	3	1	2	2	2	1	1	3	3	3
Province 1	Jhapa	Birtamod Municipality	1	2	2	1	2	1	0	2	1	0	1	1	1
Province 1	Jhapa	Buddhashanti Rural Municipality	3	2	2	2	1	0	0	1	1	1	1	1	1
Province 1	Jhapa	Damak Municipality	4	4	4	2	4	4	2	3	3	2	4	4	3
Province 1	Jhapa	Gauradhaha Municipality	4	1	1	1	2	2	2	1	1	1	1	1	1
Province 1	Jhapa	Gauriganj Rural Municipality	0	0	0	0	0	0	0	0	0	0	0	0	0
Province 1	Jhapa	Haldibari Rural Municipality	3	2	2	2	1	1	1	2	1	1	2	2	2
Province 1	Jhapa	Jhapa Rural Municipality	3	2	2	2	0	0	0	2	2	1	1	1	1
Province 1	Jhapa	Kachankawal Rural Municipality	4	2	1	0	2	1	0	3	1	0	1	0	0
Province 1	Jhapa	Kamal Rural Municipality	4	2	2	1	1	1	1	2	2	2	2	2	1
Province 1	Jhapa	Kanakai Municipality	3	3	3	3	3	3	3	3	3	2	3	3	2
Province 1	Jhapa	Mechinagar Municipality	8	4	5	5	5	4	4	3	3	4	6	6	5

Annex 9.3: Availability of relevant materials in Secondary 1-10

Province	District	Local Level	Number of Sec 1-10 Schools	Teachers' Guide			Child Material			Book Corner			Reference Material		
				1-5	6-8	9-10	1-5	6-8	9-10	1-5	6-8	9-10	1-5	6-8	9-10
Province 1	Jhapa	Shivasatakshi Municipality	3	0	0	0	1	1	1	0	0	0	0	0	0
Province 1	Morang	Belbari Municipality	5	4	4	4	4	3	3	4	2	2	4	4	4
Province 1	Morang	Biratnagar Metropolitan City	11	9	9	8	8	7	7	4	5	4	8	8	8
Province 1	Morang	Budhiganga Rural Municipality	6	1	0	0	0	0	0	0	0	0	0	0	0
Province 1	Morang	Dhanapalthan Rural Municipality	2	1	1	1	1	1	1	0	0	0	0	0	1
Province 1	Morang	Gramthan Rural Municipality	6	2	2	1	3	1	1	2	1	2	1	1	1
Province 1	Morang	Jahada Rural Municipality	7	5	5	5	2	2	2	3	0	0	2	3	3
Province 1	Morang	Kanepokhari Rural Municipality	6	4	4	4	3	3	2	3	0	0	2	2	2
Province 1	Morang	Katahari Rural Municipality	2	1	1	1	1	1	1	1	0	0	1	1	1
Province 1	Morang	Kerabari Rural Municipality	4	3	3	1	3	1	1	2	1	1	3	2	2
Province 1	Morang	Letang Municipality	6	4	4	2	4	4	4	4	4	3	3	3	3
Province 1	Morang	Miklajung Rural Municipality	4	1	1	0	1	1	1	1	0	0	1	1	1
Province 1	Morang	Pathari Shanishchare Municipality	5	5	5	4	4	4	2	1	1	0	3	3	3
Province 1	Morang	Rangeli Municipality	8	6	6	5	1	0	0	4	1	1	2	2	1
Province 1	Morang	Ratuwamai Municipality	7	4	4	3	4	4	4	3	1	1	3	3	3
Province 1	Morang	Sundarharaicha Municipality	5	2	2	3	2	2	2	2	1	1	2	2	2
Province 1	Morang	Sunwarshi Municipality	3	1	1	1	2	2	2	1	0	0	0	0	0
Province 1	Morang	Uralabari Municipality	3	2	1	1	2	2	2	1	1	1	0	0	0
Province 1	Sunsari	Barahkshetra Municipality	7	4	5	5	1	1	1	3	1	1	2	2	2
Province 1	Sunsari	Barju Rural Municipality	4	4	4	4	4	2	2	1	2	2	2	2	2
Province 1	Sunsari	Bhokraha Narsing Rural Municipality	4	2	1	1	0	0	0	0	0	0	0	0	0
Province 1	Sunsari	Dewanganj Rural Municipality	3	2	2	1	2	2	1	0	0	0	1	1	0
Province 1	Sunsari	Dharan Sub Metropolitan City	6	4	3	2	3	2	2	2	1	1	3	3	3
Province 1	Sunsari	Duhabi Municipality	5	3	3	1	3	1	1	2	1	1	2	2	2
Province 1	Sunsari	Gadhi Rural Municipality	2	1	1	1	1	1	1	0	0	0	1	1	1
Province 1	Sunsari	Harinagar Rural Municipality	2	0	0	0	2	0	0	2	0	0	0	0	0
Province 1	Sunsari	Inaruwa Municipality	6	2	2	1	3	3	2	1	1	0	3	3	2
Province 1	Sunsari	Itahari Sub Metropolitan City	10	8	8	4	9	9	4	8	5	3	6	6	5
Province 1	Sunsari	Koshi Rural Municipality	4	2	2	2	2	2	2	0	0	0	1	1	1
Province 1	Sunsari	Ramdhuni Municipality	5	2	4	2	3	2	1	1	0	2	3	3	3
Province 1	Dhankuta	Chaubise Rural Municipality	4	3	3	2	1	1	1	1	0	0	2	2	2
Province 1	Dhankuta	Chhathar Jorpati Rural Municipality	10	6	6	3	4	4	4	4	1	2	5	5	5
Province 1	Dhankuta	Dhankuta Municipality	1	1	1	1	1	1	1	1	1	1	1	1	1
Province 1	Dhankuta	Shahidbhumi Rural Municipality	7	2	2	1	1	0	0	1	1	1	1	1	1
Province 1	Dhankuta	Mahalaxmi Municipality	5	6	5	4	5	4	4	3	2	2	7	7	6
Province 1	Dhankuta	Pakhribas Municipality	7	5	5	2	6	5	3	3	2	1	4	4	3
Province 1	Dhankuta	Sangurigadhi Rural Municipality	4	6	5	5	3	2	4	4	2	3	4	5	7
Province 1	Terhathum	Aathrai Rural Municipality	0	0	0	0	0	0	0	0	0	0	0	0	0
Province 1	Terhathum	Chhathar Rural Municipality	6	5	3	2	6	4	4	3	1	1	6	5	5
Province 1	Terhathum	Laligurans Municipality	4	2	2	1	1	1	1	1	0	0	1	1	1
Province 1	Terhathum	Menchhayayem Rural Municipality	1	1	1	1	1	0	0	0	0	0	0	0	0

Annex 9.3: Availability of relevant materials in Secondary 1-10

Province	District	Local Level	Number of Sec 1-10 Schools	Teachers' Guide			Child Material			Book Corner			Reference Material		
				1-5	6-8	9-10	1-5	6-8	9-10	1-5	6-8	9-10	1-5	6-8	9-10
Province 1	Terhathum	Myanglung Municipality	3	2	2	2	1	1	1	0	0	0	1	1	1
Province 1	Terhathum	Phedap Rural Municipality	2	1	1	2	2	2	2	0	0	0	2	2	2
Province 1	Sankhuwasabha	Bhotkhola Rural Municipality	1	1	1	0	1	1	0	0	0	0	1	1	1
Province 1	Sankhuwasabha	Chainpur Municipality	6	5	5	3	4	4	4	2	1	1	5	5	5
Province 1	Sankhuwasabha	Chichila Rural Municipality	4	4	4	3	4	4	4	3	2	2	3	3	2
Province 1	Sankhuwasabha	Dharmadevi Municipality	5	5	5	1	4	4	3	2	1	1	3	3	3
Province 1	Sankhuwasabha	Khandbari Municipality	8	3	3	3	3	3	3	1	1	1	3	3	3
Province 1	Sankhuwasabha	Madi Municipality	5	6	6	4	5	5	4	1	1	1	6	6	5
Province 1	Sankhuwasabha	Makalu Rural Municipality	2	2	2	0	2	2	1	2	2	1	2	2	1
Province 1	Sankhuwasabha	Panchakhapan Municipality	5	3	3	1	2	1	0	1	0	0	1	1	0
Province 1	Sankhuwasabha	Sabhapokhari Rural Municipality	2	2	2	1	2	2	2	2	0	0	1	1	1
Province 1	Sankhuwasabha	Silichong Rural Municipality	6	5	5	4	5	2	2	1	1	1	3	2	2
Province 1	Bhojpur	Aamchowk Rural Municipality	4	4	3	2	3	2	2	2	0	0	3	3	3
Province 1	Bhojpur	Arun Rural Municipality	1	1	1	0	0	0	0	0	0	0	0	0	0
Province 1	Bhojpur	Bhojpur Municipality	10	5	4	3	4	4	3	2	2	1	4	3	3
Province 1	Bhojpur	Hatuwagadhi Rural Municipality	4	2	2	1	1	0	0	0	0	0	0	2	2
Province 1	Bhojpur	Pauwadungma Rural Municipality	3	3	3	3	2	2	2	2	1	2	2	2	2
Province 1	Bhojpur	Ramprasad Rai Rural Municipality	4	4	4	4	4	4	4	2	1	1	2	2	1
Province 1	Bhojpur	Salpasilichho Rural Municipality	3	3	3	2	3	3	3	2	2	2	1	1	2
Province 1	Bhojpur	Shadananda Municipality	6	4	5	5	3	3	3	4	0	0	3	4	5
Province 1	Bhojpur	Temkemaiyung Rural Municipality	4	1	2	1	3	3	3	1	1	1	3	3	3
Province 1	Solukhumbu	Thulung Dudhkoshi Rural Municipality	1	1	1	1	1	1	1	1	1	1	1	1	1
Province 1	Solukhumbu	Mapya Dudhkoshi Rural Municipality	2	3	2	1	2	0	0	3	1	1	2	2	2
Province 1	Solukhumbu	Khumbupasanglahm Rural Municipality	0	1	1	1	1	1	1	1	1	0	1	1	1
Province 1	Solukhumbu	Likhupike Rural Municipality	4	1	1	1	1	1	0	2	1	1	2	2	2
Province 1	Solukhumbu	Mahakulung Rural Municipality	1	0	0	0	0	0	0	0	0	0	0	0	0
Province 1	Solukhumbu	Nechasalyan Rural Municipality	5	1	1	0	1	1	0	0	0	0	0	0	0
Province 1	Solukhumbu	Solududhakunda Municipality	3	3	2	2	2	1	1	3	3	2	2	2	2
Province 1	Solukhumbu	Sotang Rural Municipality	2	3	3	3	2	2	1	3	1	1	2	1	1
Province 1	Okhaldhunga	Champadevi Rural Municipality	5	3	3	1	2	0	0	0	0	0	2	2	2
Province 1	Okhaldhunga	Chisankhugadhi Rural Municipality	3	0	0	0	0	0	0	0	0	0	0	0	0
Province 1	Okhaldhunga	Khijidemba Rural Municipality	7	3	2	2	3	2	2	1	0	0	1	1	1
Province 1	Okhaldhunga	Likhu Rural Municipality	4	0	0	0	0	0	0	0	0	0	0	0	0
Province 1	Okhaldhunga	Manebhanjyang Rural Municipality	8	1	1	0	1	1	1	0	0	0	0	0	0
Province 1	Okhaldhunga	Molung Rural Municipality	3	2	1	0	2	2	2	1	1	1	2	2	2
Province 1	Okhaldhunga	Siddhicharan Municipality	9	4	3	2	4	2	2	0	0	0	2	2	1
Province 1	Okhaldhunga	Sunkoshi Rural Municipality	7	5	5	3	3	3	2	0	0	1	1	1	0
Province 1	Khotang	Aiselukharka Rural Municipality	3	3	2	2	3	2	1	2	2	2	1	2	2
Province 1	Khotang	Barahapokhari Rural Municipality	4	3	4	4	4	3	3	1	0	0	1	1	1
Province 1	Khotang	Diprung Chuichumma Rural Municipality	13	5	5	4	4	3	3	0	0	0	1	1	1
Province 1	Khotang	Halesi Tuwachung Municipality	8	3	0	0	1	0	0	0	0	0	0	0	0

Annex 9.3: Availability of relevant materials in Secondary 1-10

Province	District	Local Level	Number of Sec 1-10 Schools	Teachers' Guide			Child Material			Book Corner			Reference Material		
				1-5	6-8	9-10	1-5	6-8	9-10	1-5	6-8	9-10	1-5	6-8	9-10
Province 1	Khotang	Jantedhunga Rural Municipality	13	3	3	2	4	2	1	1	0	0	1	1	1
Province 1	Khotang	Kepilasagadhi Rural Municipality	5	5	5	4	5	4	4	4	2	3	3	2	3
Province 1	Khotang	Khotehang Rural Municipality	6	4	3	3	4	3	3	3	0	2	4	4	4
Province 1	Khotang	Rawa Besi Rural Municipality	9	4	4	3	3	3	3	0	0	0	3	2	2
Province 1	Khotang	Diktel Rupakot Majhuwagadhi Municipality	4	7	6	4	8	5	4	3	1	2	7	5	4
Province 1	Khotang	Sakela Rural Municipality	2	2	2	2	2	1	1	0	0	0	1	0	1
Province 1	Udayapur	Belaka Municipality	6	5	5	2	4	2	2	4	2	2	3	3	2
Province 1	Udayapur	Chaudandigadhi Municipality	10	9	8	8	8	6	6	8	4	3	6	6	6
Province 1	Udayapur	Katari Municipality	12	8	8	6	4	3	3	3	2	1	4	4	4
Province 1	Udayapur	Rautamai Rural Municipality	2	10	10	8	9	7	6	10	3	2	6	5	4
Province 1	Udayapur	Limchungbung Rural Municipality	11	2	2	2	1	1	1	1	0	0	2	1	1
Province 1	Udayapur	Tapli Rural Municipality	3	3	3	3	2	1	1	2	2	2	1	1	2
Province 1	Udayapur	Triyuga Municipality	24	11	8	8	7	6	5	6	4	3	7	8	7
Province 1	Udayapur	Udayapurgadhi Rural Municipality	8	6	6	7	5	5	6	4	2	3	5	6	5
Madhesh	Saptari	Agnisair Krishnasawaran Rural Municipality	1	1	1	0	1	0	0	1	0	0	0	0	0
Madhesh	Saptari	Rajgadh Rural Municipality	0	0	0	0	0	0	0	0	0	0	0	0	0
Madhesh	Saptari	Bishnupur Rural Municipality	2	0	0	0	0	0	0	0	0	0	0	0	0
Madhesh	Saptari	Bodebarsaien Municipality	3	0	0	0	0	0	0	0	0	0	0	0	0
Madhesh	Saptari	Chhinnamasta Rural Municipality	2	1	1	1	1	0	0	1	1	1	0	0	0
Madhesh	Saptari	Dakneshwori Municipality	7	0	0	0	0	0	0	0	0	0	0	0	0
Madhesh	Saptari	Hanumannagar Kankalini Municipality	5	1	1	1	1	1	1	1	1	0	0	0	0
Madhesh	Saptari	Kanchanroop Municipality	4	1	0	1	0	0	0	0	0	0	0	0	0
Madhesh	Saptari	Khadak Municipality	3	3	3	2	0	0	0	0	0	0	2	2	1
Madhesh	Saptari	Mahadeva Rural Municipality	2	0	0	0	1	1	0	1	0	0	0	0	0
Madhesh	Saptari	Rajbiraj Municipality	2	0	0	0	0	0	0	0	0	0	0	0	0
Madhesh	Saptari	Rupani Rural Municipality	2	2	2	2	1	1	1	2	1	1	2	2	2
Madhesh	Saptari	Saptakoshi Municipality	2	2	2	2	1	1	1	1	0	0	1	1	0
Madhesh	Saptari	Shambhunath Municipality	2	1	1	1	1	1	1	1	1	1	0	0	0
Madhesh	Saptari	Surunga Municipality	4	1	1	1	1	0	0	1	0	0	1	0	0
Madhesh	Saptari	Tilathi Koiladi Rural Municipality	2	0	0	0	0	0	0	0	0	0	0	0	0
Madhesh	Saptari	Tirahut Rural Municipality	2	1	1	1	1	0	0	0	0	0	0	0	0
Madhesh	Saptari	Balan Bihul Rural Municipality	2	0	0	0	0	0	0	0	0	0	0	0	0
Madhesh	Siraha	Arnama Rural Municipality	3	1	1	1	1	0	0	0	0	0	0	0	0
Madhesh	Siraha	Aurahi Rural Municipality	0	0	0	0	0	0	0	0	0	0	0	0	0
Madhesh	Siraha	Bariyarpatti Rural Municipality	1	0	0	0	0	0	0	0	0	0	0	0	0
Madhesh	Siraha	Bhagawanpur Rural Municipality	1	1	1	1	1	0	0	0	0	0	0	0	0
Madhesh	Siraha	Bishnupur Rural Municipality	2	1	1	1	2	0	0	1	0	1	1	1	1
Madhesh	Siraha	Dhangadhimai Municipality	2	1	1	0	1	0	0	0	0	0	0	0	0
Madhesh	Siraha	Golbazar Municipality	2	2	3	1	1	1	1	0	0	0	0	0	0
Madhesh	Siraha	Kalyanpur Municipality	6	2	2	2	1	1	1	1	1	1	1	1	1
Madhesh	Siraha	Karjanha Municipality	0	0	0	0	0	0	0	0	0	0	0	0	0

Annex 9.3: Availability of relevant materials in Secondary 1-10

Province	District	Local Level	Number of Sec 1-10 Schools	Teachers' Guide			Child Material			Book Corner			Reference Material		
				1-5	6-8	9-10	1-5	6-8	9-10	1-5	6-8	9-10	1-5	6-8	9-10
Madhesh	Siraha	Lahan Municipality	4	3	1	1	3	3	1	1	0	0	1	0	0
Madhesh	Siraha	Laxmipur Patari Rural Municipality	3	2	1	1	2	0	0	0	0	0	1	1	1
Madhesh	Siraha	Mirchaiya Municipality	2	2	1	1	2	0	1	0	0	0	0	1	1
Madhesh	Siraha	Naraha Rural Municipality	1	0	0	0	0	0	0	0	0	0	0	0	0
Madhesh	Siraha	Navarajpur Rural Municipality	1	0	0	0	0	0	0	0	0	0	0	0	0
Madhesh	Siraha	Sakhuwanankarkatti Rural Municipality	1	1	1	1	0	0	0	0	0	0	0	0	0
Madhesh	Siraha	Siraha Municipality	7	4	2	1	2	2	1	2	1	1	0	0	0
Madhesh	Siraha	Sukhipur Municipality	2	0	0	0	0	0	0	0	0	0	0	0	0
Madhesh	Dhanusha	Aurahi Rural Municipality	1	0	0	0	0	0	0	0	0	0	0	0	0
Madhesh	Dhanusha	Bateswor Rural Municipality	3	1	0	0	2	2	2	1	1	1	2	2	2
Madhesh	Dhanusha	Bideha Municipality	3	0	0	0	0	0	0	0	0	0	0	0	0
Madhesh	Dhanusha	Kshireshwornath Municipality	1	1	0	1	1	1	1	1	0	0	1	1	1
Madhesh	Dhanusha	Dhanauji Rural Municipality	1	0	0	0	0	0	0	0	0	0	0	0	0
Madhesh	Dhanusha	Dhanusadham Municipality	2	1	1	1	1	1	0	1	1	1	0	0	0
Madhesh	Dhanusha	Ganeshman Charnath Municipality	6	1	1	2	0	0	0	1	0	0	1	1	0
Madhesh	Dhanusha	Hanspur Municipality	2	0	1	1	1	1	1	0	0	0	1	1	1
Madhesh	Dhanusha	Janaknandini Rural Municipality	12	0	0	0	0	0	0	0	0	0	0	0	0
Madhesh	Dhanusha	Janakpurdham Sub Metropolitan City	2	0	0	0	0	0	0	0	0	0	0	0	0
Madhesh	Dhanusha	Kamala Municipality	3	0	0	0	0	0	0	0	0	0	0	0	0
Madhesh	Dhanusha	Laxminiya Rural Municipality	3	1	1	0	1	1	0	2	0	0	0	0	0
Madhesh	Dhanusha	Mithila Bihari Rural Municipality	2	0	0	0	0	0	0	0	0	0	0	0	0
Madhesh	Dhanusha	Mithila Municipality	4	2	2	1	2	2	1	2	1	0	2	2	1
Madhesh	Dhanusha	Mukhiyapatti Musaharniya Rural Municipality	1	0	0	0	0	0	0	0	0	0	0	0	0
Madhesh	Dhanusha	Nagarain Municipality	1	0	0	0	0	0	0	0	0	0	0	0	0
Madhesh	Dhanusha	Sabaila Municipality	3	0	0	0	0	0	0	0	0	0	0	0	0
Madhesh	Dhanusha	Sahidnagar Municipality	1	0	0	0	0	0	0	0	0	0	0	0	0
Madhesh	Mahottari	Aurahi Municipality	2	2	2	2	2	2	2	0	0	0	0	0	0
Madhesh	Mahottari	Balwa Municipality	1	0	0	0	1	1	0	1	0	0	0	0	0
Madhesh	Mahottari	Bardibas Municipality	9	7	8	6	8	6	5	6	2	2	7	5	5
Madhesh	Mahottari	Bhangaha Municipality	5	1	1	1	1	1	1	0	0	0	0	0	0
Madhesh	Mahottari	Ekdara Rural Municipality	1	0	0	0	0	0	0	0	0	0	0	0	0
Madhesh	Mahottari	Gaushala Municipality	28	2	2	0	3	2	1	0	0	0	1	2	1
Madhesh	Mahottari	Jaleswor Municipality	1	2	2	0	1	0	0	1	0	0	1	1	1
Madhesh	Mahottari	Loharpatti Municipality	1	1	1	0	0	0	0	1	1	0	0	0	0
Madhesh	Mahottari	Mahottari Rural Municipality	2	0	1	1	1	1	1	2	1	1	1	1	1
Madhesh	Mahottari	Manara Sisawa Municipality	4	0	0	0	2	1	1	1	0	0	1	1	2
Madhesh	Mahottari	Matihani Municipality	3	3	2	2	2	0	0	1	0	0	0	0	0
Madhesh	Mahottari	Pipra Rural Municipality	3	2	1	1	2	1	1	1	0	0	0	0	0
Madhesh	Mahottari	Ramgopalpur Municipality	1	0	0	0	0	0	0	1	1	0	0	0	0
Madhesh	Mahottari	Samsi Rural Municipality	4	0	0	0	0	0	0	0	0	0	0	0	0
Madhesh	Mahottari	Sonama Rural Municipality	3	0	0	0	0	0	0	0	0	0	0	0	1

Annex 9.3: Availability of relevant materials in Secondary 1-10

Province	District	Local Level	Number of Sec 1-10 Schools	Teachers' Guide			Child Material			Book Corner			Reference Material		
				1-5	6-8	9-10	1-5	6-8	9-10	1-5	6-8	9-10	1-5	6-8	9-10
Madhesh	Sarlahi	Bagmati Municipality	2	2	2	2	1	0	0	0	0	0	1	1	1
Madhesh	Sarlahi	Balara Municipality	4	0	0	0	0	0	0	0	0	0	0	0	0
Madhesh	Sarlahi	Barahathawa Municipality	4	1	1	0	1	1	1	0	0	0	0	0	0
Madhesh	Sarlahi	Basbariya Rural Municipality	1	1	1	0	1	1	1	0	0	0	0	0	0
Madhesh	Sarlahi	Bishnu Rural Municipality	0	0	0	0	0	0	0	0	0	0	0	0	0
Madhesh	Sarlahi	Brahmapuri Rural Municipality	4	1	1	0	0	0	0	0	0	0	0	0	0
Madhesh	Sarlahi	Chakraghatta Rural Municipality	4	1	1	1	1	0	0	0	0	0	0	0	0
Madhesh	Sarlahi	Chandranagar Rural Municipality	2	0	0	0	0	0	0	0	0	0	0	0	0
Madhesh	Sarlahi	Dhankaul Rural Municipality	1	1	2	1	0	0	0	0	0	0	0	0	0
Madhesh	Sarlahi	Godaita Municipality	1	0	0	0	0	0	0	0	0	0	0	0	0
Madhesh	Sarlahi	Haripur Municipality	5	0	0	0	1	1	1	0	0	0	0	0	0
Madhesh	Sarlahi	Haripurwa Municipality	2	1	1	1	1	1	1	0	0	0	0	0	0
Madhesh	Sarlahi	Harion Municipality	1	1	1	1	2	1	1	1	1	1	1	0	0
Madhesh	Sarlahi	Ishworpur Municipality	7	0	0	0	0	0	0	0	0	0	0	0	0
Madhesh	Sarlahi	Kabilasi Municipality	2	0	0	0	0	0	0	0	0	0	0	0	0
Madhesh	Sarlahi	Kaudena Rural Municipality	2	0	0	0	0	0	0	0	0	0	0	0	0
Madhesh	Sarlahi	Lalbandi Municipality	4	1	1	0	1	1	1	0	0	0	1	1	1
Madhesh	Sarlahi	Malangwa Municipality	0	0	0	0	0	0	0	0	0	0	0	0	0
Madhesh	Sarlahi	Parsa Rural Municipality	0	0	0	0	0	0	0	0	0	0	0	0	0
Madhesh	Sarlahi	Ramnagar Rural Municipality	2	0	0	0	0	0	0	0	0	0	0	0	0
Madhesh	Rautahat	Baudhimai Municipality	2	1	1	1	1	1	1	0	0	0	1	1	1
Madhesh	Rautahat	Brindaban Municipality	2	0	0	0	0	0	0	0	0	0	0	0	0
Madhesh	Rautahat	Chandrapur Municipality	12	0	0	0	0	0	0	0	0	0	0	0	0
Madhesh	Rautahat	Debahi Gonahi Municipality	2	0	0	0	0	0	0	0	0	0	0	0	0
Madhesh	Rautahat	Durga Bhagawati Rural Municipality	1	0	0	0	0	0	0	0	0	0	0	0	0
Madhesh	Rautahat	Gadhimai Municipality	0	0	0	0	0	0	0	0	0	0	0	0	0
Madhesh	Rautahat	Garuda Municipality	1	0	0	0	0	0	0	0	0	0	0	0	0
Madhesh	Rautahat	Gaur Municipality	3	0	0	0	0	0	0	0	0	0	0	0	0
Madhesh	Rautahat	Gujara Municipality	2	0	0	0	0	0	0	0	0	0	0	0	0
Madhesh	Rautahat	Ishanath Municipality	2	0	0	0	0	0	0	0	0	0	0	0	0
Madhesh	Rautahat	Katahariya Municipality	3	1	1	1	1	1	1	1	1	1	0	0	0
Madhesh	Rautahat	Madav Narayan Municipality	3	0	1	0	1	0	0	1	0	0	1	1	0
Madhesh	Rautahat	Maulapur Municipality	2	1	1	0	0	0	0	0	0	0	0	0	0
Madhesh	Rautahat	Paroha Municipality	2	0	0	0	0	0	0	0	0	0	1	0	0
Madhesh	Rautahat	Phatuwa Bijayapur Municipality	3	1	1	0	1	1	0	0	0	0	1	1	0
Madhesh	Rautahat	Rajdevi Municipality	2	0	0	0	0	0	0	0	0	0	0	0	0
Madhesh	Rautahat	Rajpur Municipality	2	2	1	0	0	0	0	0	0	0	0	0	0
Madhesh	Rautahat	Yamunamai Rural Municipality	1	0	0	0	0	0	0	0	0	0	0	0	0
Madhesh	Bara	Aadarsha Kotwal Rural Municipality	1	0	0	0	0	0	0	0	0	0	0	0	0
Madhesh	Bara	Baragadi Rural Municipality	3	0	0	0	0	0	0	0	0	0	0	0	0
Madhesh	Bara	Bishrampur Rural Municipality	3	2	2	2	0	0	0	1	1	1	0	0	0

Annex 9.3: Availability of relevant materials in Secondary 1-10

Province	District	Local Level	Number of Sec 1-10 Schools	Teachers' Guide			Child Material			Book Corner			Reference Material		
				1-5	6-8	9-10	1-5	6-8	9-10	1-5	6-8	9-10	1-5	6-8	9-10
Madhesh	Bara	Devtal Rural Municipality	3	1	1	1	1	1	0	0	0	0	1	1	0
Madhesh	Bara	Jeetpursimara Sub Metropolitan City	4	3	3	3	3	2	2	3	2	2	1	1	1
Madhesh	Bara	Kalaiya Sub Metropolitan City	18	1	1	0	1	1	1	0	0	0	0	0	0
Madhesh	Bara	Karaiyamai Rural Municipality	5	2	1	0	2	1	0	1	1	0	0	0	0
Madhesh	Bara	Kolhabi Municipality	2	0	0	0	0	0	0	0	0	0	0	0	0
Madhesh	Bara	Mahagadhimai Municipality	2	0	0	0	0	0	0	0	0	0	0	0	0
Madhesh	Bara	Nijgadh Municipality	2	0	0	0	0	0	0	0	0	0	0	0	0
Madhesh	Bara	Pachrauta Piparpati Municipality	3	0	0	0	0	1	0	0	1	0	0	0	0
Madhesh	Bara	Parwanipur Rural Municipality	1	0	0	0	0	0	0	0	0	0	0	0	0
Madhesh	Bara	Pheta Rural Municipality	1	0	0	0	0	0	0	0	0	0	0	0	0
Madhesh	Bara	Prasauni Rural Municipality	4	0	0	0	0	0	0	0	0	0	0	0	0
Madhesh	Bara	Simroungadh Municipality	4	2	2	2	1	1	2	0	0	0	1	1	1
Madhesh	Bara	Subarna Rural Municipality	1	0	0	0	0	0	0	0	0	1	0	0	0
Madhesh	Parsa	Bahudarmai Municipality	2	0	0	0	0	0	0	0	0	0	0	0	0
Madhesh	Parsa	Bindabasini Rural Municipality	3	1	0	0	0	0	0	0	0	0	0	0	0
Madhesh	Parsa	Birgunj Metropolitan City	9	3	3	3	4	4	3	5	4	4	3	3	3
Madhesh	Parsa	Chhipaharmai Rural Municipality	1	0	0	0	0	0	0	0	0	0	0	0	0
Madhesh	Parsa	Dhobini Rural Municipality	0	0	0	0	0	0	0	0	0	0	0	0	0
Madhesh	Parsa	Jaganathpur Rural Municipality	3	0	0	0	0	0	0	1	2	0	0	0	0
Madhesh	Parsa	Jira Bhawani Rural Municipality	0	0	0	0	0	0	0	0	0	0	0	0	0
Madhesh	Parsa	Kalikamai Rural Municipality	2	1	0	0	1	0	0	0	0	0	1	0	0
Madhesh	Parsa	Pakahamainpur Rural Municipality	0	0	0	0	0	0	0	0	0	0	0	0	0
Madhesh	Parsa	Parsagadi Municipality	0	0	0	0	0	0	0	0	0	0	0	0	0
Madhesh	Parsa	Paterwasugauli Rural Municipality	0	0	0	0	0	0	0	0	0	0	0	0	0
Madhesh	Parsa	Pokhariya Municipality	1	0	0	0	0	0	0	0	0	0	0	0	0
Madhesh	Parsa	Sakhuwa Prasauni Rural Municipality	2	2	2	1	2	2	2	2	1	1	1	1	1
Madhesh	Parsa	Thori Rural Municipality	1	0	0	0	0	0	0	0	0	0	0	0	0
Bagmati	Sindhuli	Dudhauli Municipality	12	5	4	4	4	4	3	2	0	0	1	1	2
Bagmati	Sindhuli	Ghanglekh Rural Municipality	2	1	1	0	1	1	0	0	1	1	1	1	0
Bagmati	Sindhuli	Golanjor Rural Municipality	3	2	2	1	1	0	0	1	1	1	1	0	0
Bagmati	Sindhuli	Hariharpurgadhi Rural Municipality	4	4	4	1	4	4	3	2	1	0	2	3	2
Bagmati	Sindhuli	Kamalamai Municipality	8	7	6	6	6	5	5	3	2	2	4	4	4
Bagmati	Sindhuli	Marin Rural Municipality	6	3	4	4	4	4	4	3	3	3	3	3	3
Bagmati	Sindhuli	Phikkal Rural Municipality	12	3	3	2	3	3	3	1	1	1	2	2	2
Bagmati	Sindhuli	Sunkoshi Rural Municipality	3	3	3	1	3	1	1	1	0	0	1	0	1
Bagmati	Sindhuli	Tinpatan Rural Municipality	12	6	6	4	3	3	3	1	1	1	2	2	2
Bagmati	Ramechhap	Doramba Rural Municipality	5	5	5	3	5	4	4	3	1	1	4	4	4
Bagmati	Ramechhap	Gokulganga Rural Municipality	2	3	2	0	2	1	1	2	0	0	3	1	1
Bagmati	Ramechhap	Khadadevi Rural Municipality	1	1	1	1	0	0	0	0	0	0	1	1	1
Bagmati	Ramechhap	Likhu Tamakosh Rural Municipality	5	3	3	4	4	3	3	2	1	1	2	2	3
Bagmati	Ramechhap	Manthali Municipality	13	9	8	8	5	4	6	4	4	6	6	5	6

Annex 9.3: Availability of relevant materials in Secondary 1-10

Province	District	Local Level	Number of Sec 1-10 Schools	Teachers' Guide			Child Material			Book Corner			Reference Material		
				1-5	6-8	9-10	1-5	6-8	9-10	1-5	6-8	9-10	1-5	6-8	9-10
Bagmati	Ramechhap	Ramechhap Municipality	6	5	3	1	3	3	2	2	1	0	3	3	2
Bagmati	Ramechhap	Sunapati Rural Municipality	4	2	2	2	2	2	2	2	2	2	2	2	2
Bagmati	Ramechhap	Umakunda Rural Municipality	4	3	3	3	3	3	2	2	2	2	1	1	1
Bagmati	Dolakha	Baiteshwor Rural Municipality	1	0	0	0	0	0	0	0	0	0	0	0	0
Bagmati	Dolakha	Bhimeshwor Municipality	4	2	2	1	2	1	1	1	1	1	2	2	2
Bagmati	Dolakha	Bigu Rural Municipality	8	4	3	2	4	3	2	2	2	2	2	1	1
Bagmati	Dolakha	Gaurishankar Rural Municipality	1	0	0	0	0	0	0	0	0	1	0	0	0
Bagmati	Dolakha	Jiri Municipality	3	2	2	2	2	1	0	2	1	1	0	0	0
Bagmati	Dolakha	Kalinchok Rural Municipality	6	3	3	2	1	1	0	0	0	0	0	0	0
Bagmati	Dolakha	Melung Rural Municipality	6	4	4	4	3	3	3	2	2	2	2	2	2
Bagmati	Dolakha	Sailung Rural Municipality	5	1	1	1	1	0	0	1	0	0	0	0	0
Bagmati	Dolakha	Tamakoshi Rural Municipality	5	3	2	2	3	2	2	2	1	1	2	2	2
Bagmati	Sindhupalchok	Balefi Rural Municipality	7	4	3	3	2	1	2	3	1	1	3	1	1
Bagmati	Sindhupalchok	Barhabise Municipality	4	4	4	2	4	4	4	1	1	2	3	2	2
Bagmati	Sindhupalchok	Bhotekoshi Rural Municipality	4	1	0	1	1	1	1	2	1	1	1	1	1
Bagmati	Sindhupalchok	Chautara Sangachokgadhi Municipality	8	5	5	5	6	5	3	4	3	2	5	4	5
Bagmati	Sindhupalchok	Helambu Rural Municipality	7	5	5	3	5	5	5	4	4	4	4	4	4
Bagmati	Sindhupalchok	Indrawati Rural Municipality	6	4	4	3	4	3	3	1	2	3	4	4	4
Bagmati	Sindhupalchok	Jugal Rural Municipality	8	4	5	2	4	3	3	2	0	2	5	6	5
Bagmati	Sindhupalchok	Lisankhu Pakhar Rural Municipality	11	5	5	5	6	5	5	4	3	3	5	4	3
Bagmati	Sindhupalchok	Melamchi Municipality	11	9	8	5	7	4	3	6	5	4	3	4	3
Bagmati	Sindhupalchok	Panchpokhari Thangpal Rural Municipality	9	2	2	1	3	3	2	2	2	2	2	2	2
Bagmati	Sindhupalchok	Sunkoshi Rural Municipality	5	4	2	2	4	3	3	3	2	1	3	2	2
Bagmati	Sindhupalchok	Tripurasundari Rural Municipality	6	2	2	1	2	2	2	2	1	1	2	1	1
Bagmati	Kavrepalanchok	Banepa Municipality	7	6	7	7	6	5	4	5	4	3	5	6	4
Bagmati	Kavrepalanchok	Bethanchowk Rural Municipality	6	3	3	3	2	2	2	2	2	2	1	1	1
Bagmati	Kavrepalanchok	Bhumlu Rural Municipality	4	2	2	2	2	1	1	1	1	1	2	2	2
Bagmati	Kavrepalanchok	Chaurideurali Rural Municipality	5	2	2	2	2	2	2	2	2	2	1	1	1
Bagmati	Kavrepalanchok	Dhulikhel Municipality	6	2	2	2	0	0	1	1	0	0	0	0	0
Bagmati	Kavrepalanchok	Khanikhola Rural Municipality	7	4	3	2	5	2	4	1	0	0	4	3	3
Bagmati	Kavrepalanchok	Mahabharat Rural Municipality	3	1	1	1	0	0	0	0	0	0	1	1	1
Bagmati	Kavrepalanchok	Mandandeupur Municipality	6	3	3	2	1	1	1	3	1	1	1	1	1
Bagmati	Kavrepalanchok	Namobuddha Municipality	5	3	2	2	2	1	1	3	1	1	2	2	2
Bagmati	Kavrepalanchok	Panauti Municipality	5	2	1	1	3	2	2	1	0	0	1	1	1
Bagmati	Kavrepalanchok	Panchkhal Municipality	13	3	2	2	3	2	3	3	1	1	3	3	3
Bagmati	Kavrepalanchok	Roshi Rural Municipality	9	8	7	5	7	6	6	7	2	3	6	6	6
Bagmati	Kavrepalanchok	Temal Rural Municipality	5	3	3	2	2	2	2	3	1	1	3	2	2
Bagmati	Lalitpur	Bagmati Rural Municipality	9	1	0	0	2	2	2	0	0	0	2	2	2
Bagmati	Lalitpur	Godawari Municipality	17	4	4	4	4	4	4	4	4	4	4	4	4
Bagmati	Lalitpur	Konjyosom Rural Municipality	3	3	3	3	3	3	2	1	1	2	2	2	2
Bagmati	Lalitpur	Lalitpur Sub Metropolitan City	8	5	5	5	4	4	4	5	3	3	4	3	3

Annex 9.3: Availability of relevant materials in Secondary 1-10

Province	District	Local Level	Number of Sec 1-10 Schools	Teachers' Guide			Child Material			Book Corner			Reference Material		
				1-5	6-8	9-10	1-5	6-8	9-10	1-5	6-8	9-10	1-5	6-8	9-10
Bagmati	Lalitpur	Mahalaxmi Municipality	4	1	1	1	1	1	1	0	0	0	1	1	1
Bagmati	Lalitpur	Mahankal Rural Municipality	6	4	4	3	3	3	2	4	2	2	4	4	3
Bagmati	Bhaktapur	Bhaktapur Municipality	7	4	4	4	3	3	3	3	1	1	5	5	5
Bagmati	Bhaktapur	Changunarayan Municipality	8	6	6	4	5	3	2	6	4	4	5	6	4
Bagmati	Bhaktapur	Madhyapur Thimi Municipality	5	2	2	2	3	3	2	2	1	0	2	2	1
Bagmati	Bhaktapur	Suryabinayak Municipality	10	3	2	2	2	1	1	3	1	2	1	1	1
Bagmati	Kathmandu	Budhanilkantha Municipality	5	2	2	2	2	1	1	0	0	0	2	2	2
Bagmati	Kathmandu	Chandragiri Municipality	9	4	4	3	4	4	3	3	1	0	5	5	4
Bagmati	Kathmandu	Dakshinkali Municipality	8	2	2	2	1	0	0	1	0	0	1	1	1
Bagmati	Kathmandu	Gokarneshwor Municipality	3	1	1	1	0	0	0	0	0	0	0	0	0
Bagmati	Kathmandu	Kageshwori Manahara Municipality	1	1	1	1	1	1	1	1	1	1	0	0	0
Bagmati	Kathmandu	Kathmandu Metropolitan City	27	7	8	10	7	6	5	7	5	5	6	8	7
Bagmati	Kathmandu	Kirtipur Municipality	7	3	3	3	2	2	2	0	0	0	3	3	3
Bagmati	Kathmandu	Nagarjun Municipality	8	0	1	0	0	0	0	1	1	1	1	1	1
Bagmati	Kathmandu	Shankharapur Municipality	3	1	1	1	0	0	0	0	1	0	0	0	0
Bagmati	Kathmandu	Tarakeshwor Municipality	3	3	3	3	2	2	2	0	0	0	1	1	1
Bagmati	Kathmandu	Tokha Municipality	3	3	3	2	1	0	0	0	1	1	1	1	1
Bagmati	Nuwakot	Belkotgadhi Municipality	7	4	4	4	4	4	5	2	1	0	0	0	1
Bagmati	Nuwakot	Bidur Municipality	12	3	6	6	7	6	6	6	2	2	6	6	6
Bagmati	Nuwakot	Dupcheshwar Rural Municipality	8	4	5	5	4	2	3	2	0	1	4	4	3
Bagmati	Nuwakot	Kakani Rural Municipality	8	0	0	0	1	0	0	1	0	0	2	2	2
Bagmati	Nuwakot	Kispang Rural Municipality	3	3	3	2	2	2	2	1	0	0	2	2	2
Bagmati	Nuwakot	Likhu Rural Municipality	1	0	0	0	1	0	0	0	0	0	0	0	0
Bagmati	Nuwakot	Myagang Rural Municipality	2	1	1	1	1	1	1	1	1	1	1	1	1
Bagmati	Nuwakot	Panchakanya Rural Municipality	7	4	3	3	3	1	1	3	1	0	2	2	1
Bagmati	Nuwakot	Shivapuri Rural Municipality	4	3	2	2	2	1	0	1	0	0	0	1	1
Bagmati	Nuwakot	Suryagadhi Rural Municipality	5	3	3	1	2	2	1	1	1	1	3	3	2
Bagmati	Nuwakot	Tadi Rural Municipality	4	1	1	1	1	1	0	1	0	0	1	1	1
Bagmati	Nuwakot	Tarkeshwar Rural Municipality	4	0	0	1	0	0	0	0	0	0	0	0	0
Bagmati	Rasuwa	Gosaikunda Rural Municipality	2	0	0	0	0	0	0	0	0	0	0	0	0
Bagmati	Rasuwa	Kalika Rural Municipality	0	1	1	1	1	1	1	0	0	0	0	0	0
Bagmati	Rasuwa	Naukunda Rural Municipality	1	3	3	3	2	1	1	1	1	1	2	2	2
Bagmati	Rasuwa	Aamachhodingmo Rural Municipality	3	0	0	0	2	2	2	2	2	2	1	1	1
Bagmati	Rasuwa	Uttargaya Rural Municipality	2	2	2	2	2	2	2	1	1	1	0	0	0
Bagmati	Dhading	Benighat Rorang Rural Municipality	5	2	2	0	3	2	2	1	0	0	1	1	1
Bagmati	Dhading	Dhunibesi Municipality	10	3	3	1	1	0	0	1	0	0	1	1	1
Bagmati	Dhading	Gajuri Rural Municipality	5	4	3	2	4	2	1	3	1	0	3	3	2
Bagmati	Dhading	Galchi Rural Municipality	4	1	1	2	1	1	2	1	0	1	1	1	2
Bagmati	Dhading	Gangjamuna Rural Municipality	3	2	2	2	2	2	2	1	1	1	1	1	1
Bagmati	Dhading	Jwalamukhi Rural Municipality	6	2	2	1	2	2	2	1	0	0	3	3	3
Bagmati	Dhading	Khaniyabash Rural Municipality	3	1	1	1	0	0	0	0	0	0	0	0	0

Annex 9.3: Availability of relevant materials in Secondary 1-10

Province	District	Local Level	Number of Sec 1-10 Schools	Teachers' Guide			Child Material			Book Corner			Reference Material		
				1-5	6-8	9-10	1-5	6-8	9-10	1-5	6-8	9-10	1-5	6-8	9-10
Bagmati	Dhading	Netrawati Dabjong Rural Municipality	1	1	1	1	1	1	1	0	0	0	0	0	0
Bagmati	Dhading	Nilkantha Municipality	18	15	14	13	12	11	9	9	7	6	11	10	9
Bagmati	Dhading	Rubi Valley Rural Municipality	2	1	1	1	1	1	0	0	0	0	0	0	0
Bagmati	Dhading	Siddhalek Rural Municipality	8	5	6	5	6	6	6	3	1	0	3	6	5
Bagmati	Dhading	Thakre Rural Municipality	6	5	5	4	5	5	5	4	4	3	5	5	5
Bagmati	Dhading	Tripura sundari Rural Municipality	4	2	2	2	2	1	0	2	0	0	1	1	1
Bagmati	Makwanpur	Bagmati Rural Municipality	2	1	1	1	1	0	0	0	0	0	1	1	1
Bagmati	Makwanpur	Bakaiya Rural Municipality	11	4	4	4	4	3	3	3	3	3	3	3	3
Bagmati	Makwanpur	Bhimphedi Rural Municipality	6	5	4	3	5	4	3	2	2	2	3	3	3
Bagmati	Makwanpur	Hetauda Sub Metropolitan City	11	6	6	5	4	4	4	2	2	1	3	3	3
Bagmati	Makwanpur	Indrasarowar Rural Municipality	3	2	1	1	2	1	1	0	0	0	0	0	0
Bagmati	Makwanpur	Kailash Rural Municipality	5	3	3	3	3	1	1	2	1	1	2	1	1
Bagmati	Makwanpur	Makawanpurgadhi Rural Municipality	10	3	2	1	3	2	1	1	1	1	2	1	1
Bagmati	Makwanpur	Manahari Rural Municipality	5	1	1	1	2	1	1	3	3	2	0	0	0
Bagmati	Makwanpur	Raksirang Rural Municipality	4	1	1	0	1	1	0	1	0	0	1	1	0
Bagmati	Makwanpur	Thaha Municipality	5	2	2	2	3	2	2	1	0	0	0	0	0
Bagmati	Chitwan	Bharatpur Metropolitan City	18	14	13	8	11	9	7	8	5	5	10	11	9
Bagmati	Chitwan	Ichchhyakamana Rural Municipality	4	3	2	0	1	1	1	0	0	0	2	2	1
Bagmati	Chitwan	Kalika Municipality	32	1	1	1	1	0	0	1	1	1	0	0	0
Bagmati	Chitwan	Khairahani Municipality	2	1	1	1	1	1	1	1	0	0	1	1	1
Bagmati	Chitwan	Madi Municipality	4	2	2	2	1	1	1	1	1	1	2	2	2
Bagmati	Chitwan	Rapti Municipality	5	6	6	4	4	4	2	1	0	0	4	4	2
Bagmati	Chitwan	Ratnangar Municipality	10	6	7	4	6	6	4	4	3	2	6	6	6
Gandaki	Gorkha	Aarughat Rural Municipality	8	8	7	6	8	8	6	4	3	3	3	3	2
Gandaki	Gorkha	Ajirkot Rural Municipality	5	1	2	2	2	2	2	2	3	3	3	3	3
Gandaki	Gorkha	Bhimsen Thapa Rural Municipality	5	4	4	3	2	2	1	3	2	2	4	4	4
Gandaki	Gorkha	Chumanuwari Rural Municipality	3	2	1	0	1	0	0	0	0	0	2	1	1
Gandaki	Gorkha	Dharche Rural Municipality	2	5	4	5	5	4	4	5	3	3	5	5	5
Gandaki	Gorkha	Gandaki Rural Municipality	7	2	2	1	2	2	1	1	0	0	1	1	1
Gandaki	Gorkha	Gorkha Municipality	4	2	2	0	2	1	0	1	0	0	3	3	1
Gandaki	Gorkha	Palungtar Municipality	6	3	3	3	1	1	1	1	1	1	2	2	2
Gandaki	Gorkha	Sahid Lakhan Rural Municipality	4	5	4	4	6	5	3	2	2	1	5	5	4
Gandaki	Gorkha	Siranchowk Rural Municipality	6	2	2	4	4	4	3	1	1	0	1	1	0
Gandaki	Gorkha	Barpak Sulikot Rural Municipality	8	3	3	3	2	2	2	0	0	0	3	3	3
Gandaki	Lamjung	Besishahar Municipality	7	4	4	3	4	4	3	4	1	0	4	4	3
Gandaki	Lamjung	Dordi Rural Municipality	6	3	3	3	2	2	3	2	2	3	2	2	3
Gandaki	Lamjung	Dudhpokhari Rural Municipality	4	2	2	2	2	2	1	1	1	1	1	1	1
Gandaki	Lamjung	Kwholasothar Rural Municipality	7	5	5	3	5	5	4	4	2	2	4	4	3
Gandaki	Lamjung	Madhya Nepal Municipality	13	3	4	4	6	5	5	5	1	1	5	4	4
Gandaki	Lamjung	Marsyangdi Rural Municipality	7	2	1	1	2	2	1	1	0	0	1	1	1
Gandaki	Lamjung	Rainas Municipality	3	2	2	2	2	2	2	1	0	0	1	1	1

Annex 9.3: Availability of relevant materials in Secondary 1-10

Province	District	Local Level	Number of Sec 1-10 Schools	Teachers' Guide			Child Material			Book Corner			Reference Material		
				1-5	6-8	9-10	1-5	6-8	9-10	1-5	6-8	9-10	1-5	6-8	9-10
Gandaki	Lamjung	Sundarbazar Municipality	8	4	5	4	5	3	2	5	0	0	4	4	4
Gandaki	Tanahu	Aanbookhaireni Rural Municipality	4	3	3	3	3	3	3	2	1	1	2	2	2
Gandaki	Tanahu	Bandipur Rural Municipality	3	3	3	2	3	2	1	2	1	1	1	1	0
Gandaki	Tanahu	Bhanu Municipality	20	3	3	3	4	3	3	6	3	3	4	4	4
Gandaki	Tanahu	Bhimad Municipality	9	6	7	5	5	5	1	4	3	1	5	3	2
Gandaki	Tanahu	Byas Municipality	13	4	5	4	5	5	5	3	2	2	3	3	3
Gandaki	Tanahu	Devghat Rural Municipality	4	4	3	1	4	4	1	2	0	0	3	3	1
Gandaki	Tanahu	Ghiring Rural Municipality	4	3	3	3	3	3	3	2	1	1	2	2	2
Gandaki	Tanahu	Myagde Rural Municipality	3	2	2	2	2	2	2	1	1	1	1	1	1
Gandaki	Tanahu	Rishing Rural Municipality	8	5	4	3	6	6	5	4	0	0	4	3	2
Gandaki	Tanahu	Shuklagandaki Municipality	7	4	4	3	5	4	4	3	1	2	4	4	4
Gandaki	Syangja	Aandhikhola Rural Municipality	6	4	4	4	4	3	3	2	1	1	2	2	2
Gandaki	Syangja	Arjunchaupari Rural Municipality	1	0	0	0	0	0	0	0	0	0	0	0	0
Gandaki	Syangja	Bhirkot Municipality	8	4	4	3	5	4	4	1	1	1	3	3	3
Gandaki	Syangja	Biruwa Rural Municipality	2	1	1	1	0	0	0	0	0	0	0	0	0
Gandaki	Syangja	Chapakot Municipality	8	7	8	8	7	7	5	3	1	1	8	7	6
Gandaki	Syangja	Galyang Municipality	5	3	3	3	3	3	3	1	0	0	3	2	2
Gandaki	Syangja	Harinas Rural Municipality	5	4	4	3	4	3	2	1	0	1	3	1	1
Gandaki	Syangja	Kaligandagi Rural Municipality	3	2	2	1	0	0	0	0	0	0	2	2	1
Gandaki	Syangja	Phedikhola Rural Municipality	2	2	2	1	2	2	1	0	1	0	1	1	1
Gandaki	Syangja	Putalibazar Municipality	7	5	4	5	5	3	3	3	2	2	4	4	4
Gandaki	Syangja	Waling Municipality	5	5	5	6	3	2	3	4	3	3	2	2	3
Gandaki	Kaski	Annapurna Rural Municipality	11	6	5	5	4	2	2	6	5	5	2	1	1
Gandaki	Kaski	Machhapuchchhre Rural Municipality	4	4	4	4	2	2	2	3	2	2	3	3	3
Gandaki	Kaski	Madi Rural Municipality	6	3	3	2	3	3	3	4	1	2	3	3	3
Gandaki	Kaski	Pokhara Metropolitan City	34	6	7	7	5	5	7	4	3	3	5	6	6
Gandaki	Kaski	Rupa Rural Municipality	6	4	4	4	2	1	1	3	2	2	3	3	3
Gandaki	Manang	Chame Rural Municipality	0	0	0	0	0	0	0	0	0	0	0	0	0
Gandaki	Manang	Narpa Bhumi Rural Municipality	1	0	0	0	0	0	0	0	0	0	0	0	0
Gandaki	Manang	Narso Rural Municipality	0	0	0	0	0	0	0	0	0	0	0	0	0
Gandaki	Manang	Manang Ngisyang Rural Municipality	1	1	0	0	0	0	0	0	0	0	1	1	1
Gandaki	Mustang	Lo Ghekar Damodarkunda Rural Municipality	3	0	0	0	0	0	0	0	0	0	0	0	0
Gandaki	Mustang	Gharapjhong Rural Municipality	1	1	1	1	1	1	1	1	0	0	1	1	1
Gandaki	Mustang	Lomanthang Rural Municipality	0	1	1	1	1	1	1	1	0	0	1	1	1
Gandaki	Mustang	Baragaun Muktikshetra Rural Municipality	2	1	0	0	1	0	0	0	0	0	0	0	0
Gandaki	Mustang	Thasang Rural Municipality	1	0	0	0	0	0	0	0	0	0	0	0	0
Gandaki	Myagdi	Annapurna Rural Municipality	4	3	3	2	3	3	3	1	1	1	3	3	3
Gandaki	Myagdi	Beni Municipality	6	7	6	6	4	3	2	5	3	3	6	5	5
Gandaki	Myagdi	Dhawalagiri Rural Municipality	9	8	9	4	7	6	6	2	0	0	4	5	5
Gandaki	Myagdi	Malika Rural Municipality	6	6	5	4	3	3	3	3	1	1	0	0	0
Gandaki	Myagdi	Mangala Rural Municipality	5	4	3	2	3	3	2	2	1	1	5	5	4

Annex 9.3: Availability of relevant materials in Secondary 1-10

Province	District	Local Level	Number of Sec 1-10 Schools	Teachers' Guide			Child Material			Book Corner			Reference Material		
				1-5	6-8	9-10	1-5	6-8	9-10	1-5	6-8	9-10	1-5	6-8	9-10
Gandaki	Myagdi	Raghuganga Rural Municipality	9	7	7	4	8	4	3	4	3	2	7	6	6
Gandaki	Parbat	Bihadi Rural Municipality	4	3	1	1	1	0	0	1	1	1	2	2	2
Gandaki	Parbat	Jaljala Rural Municipality	5	1	1	2	1	0	1	0	0	1	1	1	1
Gandaki	Parbat	Kushma Municipality	8	6	6	7	6	6	6	1	1	1	5	5	5
Gandaki	Parbat	Mahashila Rural Municipality	6	5	5	5	5	5	5	2	1	1	3	3	3
Gandaki	Parbat	Modi Rural Municipality	6	1	2	2	2	2	2	2	2	2	2	2	2
Gandaki	Parbat	Painyu Rural Municipality	3	1	1	1	1	1	1	1	0	0	1	1	1
Gandaki	Parbat	Phalewas Municipality	5	2	2	3	1	1	2	0	0	1	2	2	2
Gandaki	Baglung	Badigad Rural Municipality	8	6	6	4	4	3	3	1	0	0	2	2	2
Gandaki	Baglung	Baglung Municipality	9	7	7	5	5	4	3	4	4	3	5	5	5
Gandaki	Baglung	Bareng Rural Municipality	1	1	1	0	1	1	1	1	1	1	1	1	1
Gandaki	Baglung	Dhorpatan Municipality	6	6	6	4	6	5	3	3	1	1	6	5	3
Gandaki	Baglung	Galkot Municipality	3	2	2	2	0	0	0	2	0	0	0	0	0
Gandaki	Baglung	Jaimuni Municipality	7	5	6	3	4	3	2	4	3	3	3	3	3
Gandaki	Baglung	Kanthekhola Rural Municipality	3	3	3	1	2	2	1	2	2	1	2	2	1
Gandaki	Baglung	Nisikhola Rural Municipality	5	4	4	3	4	3	2	2	2	1	4	3	2
Gandaki	Baglung	Taman Khola Rural Municipality	3	2	2	1	2	2	1	1	1	1	1	1	0
Gandaki	Baglung	Tara Khola Rural Municipality	3	3	3	2	3	2	2	2	0	1	2	2	2
Gandaki	Nawalpur	Binayi Tribeni Rural Municipality	6	1	1	1	1	0	0	1	0	0	1	2	1
Gandaki	Nawalpur	Bulingtar Rural Municipality	4	5	4	3	3	3	3	2	0	0	2	2	2
Gandaki	Nawalpur	Baudikali Rural Municipality	7	1	2	2	3	3	3	0	0	0	2	2	1
Gandaki	Nawalpur	Devchuli Municipality	3	2	2	2	3	3	3	0	0	0	3	3	3
Gandaki	Nawalpur	Gaidakot Municipality	5	4	4	3	3	2	2	0	0	0	2	2	2
Gandaki	Nawalpur	Hupsekot Rural Municipality	7	6	7	4	3	3	1	5	4	1	1	1	1
Gandaki	Nawalpur	Kawaswoti Municipality	5	0	2	2	3	2	1	1	1	1	1	1	1
Gandaki	Nawalpur	Madhyabindu Municipality	4	3	3	2	3	3	2	2	1	1	1	1	0
Lumbini	Gulmi	Chandrakot Rural Municipality	13	2	2	2	3	2	3	2	1	2	2	2	2
Lumbini	Gulmi	Chhatrakot Rural Municipality	6	2	2	1	2	2	2	0	0	1	2	2	2
Lumbini	Gulmi	Dhurkot Rural Municipality	6	3	3	3	2	2	2	3	2	2	2	1	1
Lumbini	Gulmi	Gulmidurbar Rural Municipality	9	3	3	3	3	3	4	1	1	0	3	3	3
Lumbini	Gulmi	Isma Rural Municipality	13	2	2	2	1	1	2	2	2	2	0	0	1
Lumbini	Gulmi	Kaligandaki Rural Municipality	2	3	2	2	4	4	4	2	2	2	1	2	3
Lumbini	Gulmi	Madane Rural Municipality	7	1	1	1	1	0	0	0	0	0	1	1	1
Lumbini	Gulmi	Malika Rural Municipality	5	3	1	1	2	1	1	0	0	0	4	3	2
Lumbini	Gulmi	Musikot Municipality	7	4	3	3	4	4	3	1	1	0	3	3	3
Lumbini	Gulmi	Resunga Municipality	3	2	2	2	2	2	2	1	0	0	2	2	2
Lumbini	Gulmi	Rurukshetra Rural Municipality	5	1	1	1	1	1	1	1	1	1	1	1	1
Lumbini	Gulmi	Satyawati Rural Municipality	3	1	2	1	0	0	0	1	1	1	3	3	3
Lumbini	Palpa	Bagnaskali Rural Municipality	7	2	2	2	2	2	2	0	0	1	1	1	1
Lumbini	Palpa	Mathagadhi Rural Municipality	10	4	3	2	4	3	2	1	0	0	4	4	3
Lumbini	Palpa	Nisdi Rural Municipality	4	1	1	2	1	1	2	1	1	2	1	1	1

Annex 9.3: Availability of relevant materials in Secondary 1-10

Province	District	Local Level	Number of Sec 1-10 Schools	Teachers' Guide			Child Material			Book Corner			Reference Material		
				1-5	6-8	9-10	1-5	6-8	9-10	1-5	6-8	9-10	1-5	6-8	9-10
Lumbini	Palpa	Purbakhola Rural Municipality	4	0	0	0	0	0	0	1	0	0	1	1	1
Lumbini	Palpa	Rainadevi Chhahara Rural Municipality	2	2	3	4	3	3	4	4	3	4	2	1	1
Lumbini	Palpa	Rambha Rural Municipality	7	2	2	1	2	2	2	1	0	1	2	2	2
Lumbini	Palpa	Rampur Municipality	11	7	7	4	6	6	5	4	4	3	4	3	3
Lumbini	Palpa	Ribdikot Rural Municipality	4	6	6	5	6	6	5	4	3	3	5	5	4
Lumbini	Palpa	Tansen Municipality	3	2	2	3	1	1	2	1	1	1	1	1	1
Lumbini	Palpa	Tinau Rural Municipality	4	3	3	0	3	2	1	2	0	1	3	3	2
Lumbini	Nawalparasi	Bardaghat Municipality	9	1	2	1	1	2	1	0	1	0	0	0	0
Lumbini	Nawalparasi	Palhinandan Rural Municipality	5	1	2	0	2	2	0	1	1	0	0	0	0
Lumbini	Nawalparasi	Pratappur Rural Municipality	7	0	1	0	1	0	0	1	0	0	1	1	1
Lumbini	Nawalparasi	Ramgram Municipality	6	3	2	2	3	3	2	2	1	1	1	1	1
Lumbini	Nawalparasi	Sarawal Rural Municipality	5	1	2	1	1	1	1	1	0	0	0	1	1
Lumbini	Nawalparasi	Sunwal Municipality	2	1	1	1	3	3	2	2	1	1	2	2	2
Lumbini	Nawalparasi	Susta Rural Municipality	8	1	1	1	1	1	1	1	1	1	1	1	1
Lumbini	Rupandehi	Butwol Sub Metropolitan City	2	5	6	6	3	2	2	4	2	1	2	3	4
Lumbini	Rupandehi	Devdaha Municipality	1	2	3	3	2	1	0	3	2	1	2	2	2
Lumbini	Rupandehi	Gaidahawa Rural Municipality	6	3	3	3	3	3	2	2	1	1	2	2	2
Lumbini	Rupandehi	Kanchan Rural Municipality	2	2	1	1	2	1	1	1	0	1	0	0	0
Lumbini	Rupandehi	Kotahimai Rural Municipality	5	3	3	1	3	3	2	1	0	0	2	2	1
Lumbini	Rupandehi	Lumbini Sanskritik Municipality	8	2	2	1	3	3	1	0	0	0	0	0	0
Lumbini	Rupandehi	Marchawari Rural Municipality	4	0	0	0	0	0	0	0	0	0	0	0	0
Lumbini	Rupandehi	Mayadevi Rural Municipality	5	6	5	4	5	5	3	3	1	1	3	3	3
Lumbini	Rupandehi	Omsatiya Rural Municipality	6	0	0	0	1	1	1	0	0	0	0	0	0
Lumbini	Rupandehi	Rohini Rural Municipality	7	3	2	1	2	2	0	1	0	0	1	1	0
Lumbini	Rupandehi	Sainamaina Municipality	3	5	5	4	6	4	4	3	2	2	4	4	4
Lumbini	Rupandehi	Sammarimai Rural Municipality	7	1	0	0	1	0	0	0	0	0	1	0	0
Lumbini	Rupandehi	Siddharthanagar Municipality	7	2	1	0	1	0	0	1	0	0	1	0	0
Lumbini	Rupandehi	Siyari Rural Municipality	4	2	2	1	2	2	0	2	1	1	3	3	1
Lumbini	Rupandehi	Shuddhodhan Rural Municipality	0	1	1	2	2	1	2	0	1	2	2	1	1
Lumbini	Rupandehi	Tilottama Municipality	1	2	3	3	1	1	1	1	1	4	0	1	2
Lumbini	Kapilbastu	Banganga Municipality	1	3	3	2	2	2	2	2	2	1	2	2	2
Lumbini	Kapilbastu	Bijayanagar Rural Municipality	1	2	2	0	2	1	0	2	0	0	0	0	0
Lumbini	Kapilbastu	Buddhabhumi Municipality	0	3	2	3	4	3	2	2	2	1	2	3	3
Lumbini	Kapilbastu	Kapilvastu Municipality	1	3	3	4	3	3	4	3	1	2	2	2	2
Lumbini	Kapilbastu	Krishnanagar Municipality	2	0	0	0	0	0	0	1	1	0	0	0	0
Lumbini	Kapilbastu	Maharajgunj Municipality	3	4	2	1	2	0	0	2	1	1	0	1	2
Lumbini	Kapilbastu	Mayadevi Rural Municipality	3	1	1	1	1	0	0	1	0	0	0	0	0
Lumbini	Kapilbastu	Shivaraj Municipality	4	3	4	3	2	2	2	4	3	3	1	1	1
Lumbini	Kapilbastu	Suddhodhan Rural Municipality	2	1	1	0	2	1	0	0	0	0	1	1	0
Lumbini	Kapilbastu	Yashodhara Rural Municipality	5	0	1	0	1	1	0	0	1	0	0	0	0
Lumbini	Arghakhanchi	Bhumekasthan Municipality	5	5	6	2	5	3	1	4	1	0	5	3	2

Annex 9.3: Availability of relevant materials in Secondary 1-10

Province	District	Local Level	Number of Sec 1-10 Schools	Teachers' Guide			Child Material			Book Corner			Reference Material		
				1-5	6-8	9-10	1-5	6-8	9-10	1-5	6-8	9-10	1-5	6-8	9-10
Lumbini	Arghakhanchi	Chhatradev Rural Municipality	2	1	1	1	0	0	0	0	0	0	2	2	2
Lumbini	Arghakhanchi	Malarani Rural Municipality	2	4	5	5	5	3	3	3	3	3	3	4	5
Lumbini	Arghakhanchi	Panini Rural Municipality	5	6	5	3	5	4	5	3	2	3	6	6	6
Lumbini	Arghakhanchi	Sandhikharka Municipality	4	0	0	0	0	0	0	0	0	0	0	0	0
Lumbini	Arghakhanchi	Shitganga Municipality	5	10	8	7	9	8	7	5	4	5	6	5	5
Lumbini	Pyuthan	Airawati Rural Municipality	4	4	4	4	2	2	2	3	2	2	2	3	2
Lumbini	Pyuthan	Gaumukhi Rural Municipality	4	4	4	2	3	2	2	4	0	0	1	1	1
Lumbini	Pyuthan	Jhimruk Rural Municipality	5	6	5	3	5	3	2	4	1	0	5	4	4
Lumbini	Pyuthan	Mallarani Rural Municipality	1	3	4	1	3	2	2	2	0	0	3	3	2
Lumbini	Pyuthan	Mandavi Rural Municipality	3	2	2	1	2	2	1	1	0	0	1	1	1
Lumbini	Pyuthan	Naubahini Rural Municipality	3	9	8	4	8	5	3	6	3	2	7	6	4
Lumbini	Pyuthan	Pyuthan Municipality	7	5	5	2	2	2	1	1	1	1	2	2	2
Lumbini	Pyuthan	Sarumarani Rural Municipality	4	5	5	3	3	3	2	2	1	0	5	4	4
Lumbini	Pyuthan	Sworgadwary Municipality	7	4	3	2	3	3	3	1	2	2	1	2	2
Lumbini	Rolpa	Paribartan Rural Municipality	0	8	6	4	5	3	1	3	3	3	6	3	1
Lumbini	Rolpa	Lungri Rural Municipality	5	3	3	2	2	3	1	1	0	1	3	3	3
Lumbini	Rolpa	Madi Rural Municipality	2	6	6	3	4	4	3	4	2	1	2	1	1
Lumbini	Rolpa	Rolpa Municipality	2	6	6	6	6	6	5	2	2	2	3	3	3
Lumbini	Rolpa	Runtigadi Rural Municipality	3	4	3	3	3	2	2	1	1	0	0	0	1
Lumbini	Rolpa	Gangadev Rural Municipality	1	6	6	3	4	4	2	5	5	5	3	3	3
Lumbini	Rolpa	Sunchhahari Rural Municipality	1	4	5	1	1	1	0	3	3	1	2	2	1
Lumbini	Rolpa	Sunil Smriti Rural Municipality	5	1	1	1	0	0	0	0	0	0	0	0	0
Lumbini	Rolpa	Thawang Rural Municipality	2	2	2	1	1	1	1	0	0	0	1	1	1
Lumbini	Rolpa	Tribeni Rural Municipality	3	7	7	7	5	5	5	3	3	4	1	1	1
Lumbini	Rukum Purba	Bhume Rural Municipality	9	0	0	0	0	0	0	0	0	0	0	0	0
Lumbini	Rukum Purba	Putha Uttarganga Rural Municipality	4	2	2	2	1	0	0	0	0	0	1	1	1
Lumbini	Rukum Purba	Sisne Rural Municipality	5	1	1	1	1	1	2	1	0	0	1	1	1
Lumbini	Dang	Babai Rural Municipality	2	1	1	1	1	1	1	2	1	1	0	0	0
Lumbini	Dang	Banglachuli Rural Municipality	10	2	2	1	1	1	0	1	0	0	0	0	0
Lumbini	Dang	Dangisharan Rural Municipality	4	1	1	1	1	1	1	2	2	2	1	0	0
Lumbini	Dang	Gadhawa Rural Municipality	5	2	1	1	2	0	0	2	1	0	1	1	1
Lumbini	Dang	Ghorahi Sub Metropolitan City	9	7	8	7	5	3	2	4	2	1	3	3	4
Lumbini	Dang	Lamahi Municipality	8	3	3	1	4	1	0	3	0	0	2	2	2
Lumbini	Dang	Rajpur Rural Municipality	2	5	6	4	3	4	3	3	2	2	4	2	2
Lumbini	Dang	Rapti Rural Municipality	5	1	1	0	0	0	0	0	0	0	0	0	0
Lumbini	Dang	Shantinagar Rural Municipality	3	3	3	1	2	1	0	2	1	0	1	1	1
Lumbini	Dang	Tulsipur Sub Metropolitan City	6	6	9	7	8	7	5	8	6	6	6	6	6
Lumbini	Banke	Baijanath Rural Municipality	4	10	9	9	7	6	6	8	3	2	6	5	6
Lumbini	Banke	Duduwa Rural Municipality	1	2	2	1	1	1	0	1	0	0	1	1	1
Lumbini	Banke	Janaki Rural Municipality	5	4	4	4	4	4	3	4	3	3	0	0	0
Lumbini	Banke	Khajura Rural Municipality	3	2	2	2	1	1	1	0	0	1	1	1	1

Annex 9.3: Availability of relevant materials in Secondary 1-10

Province	District	Local Level	Number of Sec 1-10 Schools	Teachers' Guide			Child Material			Book Corner			Reference Material		
				1-5	6-8	9-10	1-5	6-8	9-10	1-5	6-8	9-10	1-5	6-8	9-10
Lumbini	Banke	Kohalpur Municipality	8	4	3	2	4	1	1	4	1	0	2	2	2
Lumbini	Banke	Narainapur Rural Municipality	5	1	1	1	0	0	0	1	0	0	0	0	0
Lumbini	Banke	Nepalgunj Sub Metropolitan City	6	8	7	4	10	5	3	7	3	3	6	5	3
Lumbini	Banke	Rapti Sonari Rural Municipality	3	4	3	1	3	0	0	4	1	1	0	0	0
Lumbini	Bardiya	Badhaiyatal Rural Municipality	3	7	7	3	7	4	1	4	1	0	6	6	4
Lumbini	Bardiya	Bansgadhi Municipality	4	4	5	4	4	5	4	2	1	1	3	3	3
Lumbini	Bardiya	Barbardiya Municipality	3	5	5	4	5	4	4	5	3	2	4	4	4
Lumbini	Bardiya	Geruwa Rural Municipality	6	1	1	1	1	0	0	1	1	1	1	1	1
Lumbini	Bardiya	Gulariya Municipality	2	2	1	0	2	2	1	3	1	1	3	3	1
Lumbini	Bardiya	Madhuwan Municipality	3	5	5	4	4	2	2	4	3	2	3	3	3
Lumbini	Bardiya	Rajapur Municipality	2	2	2	2	2	2	2	1	1	1	2	2	2
Lumbini	Bardiya	Thakurbaba Municipality	8	3	3	0	1	1	0	2	0	0	1	2	0
Karnali	Rukum Paschim	Aathbiskot Municipality	4	8	8	5	4	4	2	8	7	4	2	2	3
Karnali	Rukum Paschim	Banphikot Rural Municipality	7	1	1	1	2	2	1	2	1	1	0	0	0
Karnali	Rukum Paschim	Chaurjahari Municipality	9	2	2	2	2	2	2	2	2	2	2	2	2
Karnali	Rukum Paschim	Musikot Municipality	4	6	6	4	4	4	4	6	6	6	3	4	4
Karnali	Rukum Paschim	Sani Bheri Rural Municipality	4	4	4	3	3	3	3	6	6	4	2	2	2
Karnali	Rukum Paschim	Tribeni Rural Municipality	0	2	1	0	2	0	0	0	0	0	1	1	1
Karnali	Salyan	Bagchaur Municipality	8	7	7	4	4	4	3	5	3	2	2	3	2
Karnali	Salyan	Bangad Kupinde Municipality	2	3	3	2	3	2	2	2	3	2	3	3	2
Karnali	Salyan	Chhatreshwori Rural Municipality	4	7	7	7	5	5	4	4	3	3	2	3	3
Karnali	Salyan	Darma Rural Municipality	7	2	2	2	1	1	1	1	1	1	2	2	2
Karnali	Salyan	Siddha Kumakh Rural Municipality	3	4	4	3	3	2	1	3	3	3	0	0	0
Karnali	Salyan	Kalimati Rural Municipality	2	1	0	0	1	1	1	1	0	0	0	0	0
Karnali	Salyan	Kapurkot Rural Municipality	5	1	1	1	1	1	0	3	1	1	0	0	0
Karnali	Salyan	Kumakh Rural Municipality	10	5	6	6	6	5	5	3	3	3	1	1	0
Karnali	Salyan	Sharada Municipality	9	1	1	1	2	1	1	2	2	2	1	1	1
Karnali	Salyan	Tribeni Rural Municipality	4	3	3	2	3	3	3	1	1	0	2	2	1
Karnali	Surkhet	Barahatal Rural Municipality	3	2	2	2	0	0	0	1	1	1	1	1	1
Karnali	Surkhet	Bheriganga Municipality	6	7	5	1	5	4	1	2	1	1	4	4	2
Karnali	Surkhet	Birendranagar Municipality	14	8	8	5	8	6	2	3	1	1	5	6	4
Karnali	Surkhet	Chaukune Rural Municipality	3	3	3	1	2	1	1	2	1	1	2	3	2
Karnali	Surkhet	Chingad Rural Municipality	7	1	1	1	0	0	0	0	0	0	1	1	1
Karnali	Surkhet	Gurbhakot Municipality	3	3	3	3	3	3	3	3	0	0	3	3	3
Karnali	Surkhet	Lekbesi Municipality	4	8	8	7	3	3	2	3	0	0	8	8	4
Karnali	Surkhet	Panchpuri Municipality	4	4	4	4	2	1	1	1	1	1	3	4	4
Karnali	Surkhet	Simta Rural Municipality	5	6	7	5	5	4	2	5	1	0	5	5	6
Karnali	Dailekh	Aathabis Municipality	5	3	2	2	3	1	2	2	2	1	2	2	1
Karnali	Dailekh	Bhagawatimai Rural Municipality	3	5	4	4	5	4	4	2	1	1	2	2	3
Karnali	Dailekh	Bhairabi Rural Municipality	7	2	2	2	2	1	1	1	0	0	1	1	1
Karnali	Dailekh	Chamunda Bindrasaini Municipality	8	8	7	6	7	5	3	5	5	4	3	3	2

Annex 9.3: Availability of relevant materials in Secondary 1-10

Province	District	Local Level	Number of Sec 1-10 Schools	Teachers' Guide			Child Material			Book Corner			Reference Material		
				1-5	6-8	9-10	1-5	6-8	9-10	1-5	6-8	9-10	1-5	6-8	9-10
Karnali	Dailekh	Dullu Municipality	1	1	1	1	1	1	1	1	1	0	1	1	1
Karnali	Dailekh	Dungeshwor Rural Municipality	11	1	1	1	1	0	0	0	0	0	1	0	0
Karnali	Dailekh	Gurans Rural Municipality	4	6	5	4	4	3	2	4	1	1	2	3	2
Karnali	Dailekh	Mahabu Rural Municipality	5	3	1	1	2	1	1	2	0	0	3	1	1
Karnali	Dailekh	Narayan Municipality	8	3	2	1	3	1	1	2	1	1	2	2	2
Karnali	Dailekh	Naumule Rural Municipality	4	6	6	4	8	7	5	4	3	1	5	5	4
Karnali	Dailekh	Thantikandh Rural Municipality	1	4	4	3	3	1	1	2	2	2	2	1	1
Karnali	Jajarkot	Barekot Rural Municipality	9	2	2	1	1	1	0	1	1	0	1	1	0
Karnali	Jajarkot	Bheri Municipality	7	2	2	2	2	1	1	3	2	2	1	1	1
Karnali	Jajarkot	Chhedagad Municipality	5	1	1	1	0	0	0	0	0	0	0	0	0
Karnali	Jajarkot	Junichande Rural Municipality	5	3	3	3	3	2	2	2	2	2	3	3	3
Karnali	Jajarkot	Kuse Rural Municipality	5	4	3	2	4	3	1	1	0	0	1	2	0
Karnali	Jajarkot	Shibalaya Rural Municipality	5	0	0	1	0	0	1	1	0	0	0	0	0
Karnali	Jajarkot	Nalagad Municipality	4	2	2	3	2	2	3	0	1	1	1	1	1
Karnali	Dolpa	Chharka Tangsong Rural Municipality	9	0	0	0	0	0	0	0	0	0	0	0	0
Karnali	Dolpa	Dolpo Buddha Rural Municipality	9	1	0	0	1	0	0	1	0	0	1	0	0
Karnali	Dolpa	Jagadulla Rural Municipality	6	1	1	1	1	1	1	0	0	0	1	1	1
Karnali	Dolpa	Kaike Rural Municipality	5	1	1	0	1	1	0	1	0	0	1	1	0
Karnali	Dolpa	Mudkechula Rural Municipality	1	0	0	0	0	0	0	0	0	0	0	0	0
Karnali	Dolpa	Shey Phoksundo Rural Municipality	2	1	1	0	1	1	1	1	1	1	1	1	1
Karnali	Dolpa	Thuli Bheri Municipality	10	1	1	1	1	1	1	1	0	0	1	1	0
Karnali	Dolpa	Tripurasundari Municipality	4	3	3	2	2	2	2	3	0	0	3	3	3
Karnali	Jumla	Chandannath Municipality	4	1	1	1	2	2	2	1	1	1	0	0	0
Karnali	Jumla	Guthichaur Rural Municipality	5	0	0	0	0	0	0	0	0	0	0	0	0
Karnali	Jumla	Hima Rural Municipality	3	2	1	1	1	1	1	2	1	1	1	0	0
Karnali	Jumla	Kanakasundari Rural Municipality	1	3	5	4	4	2	2	4	3	4	4	4	5
Karnali	Jumla	Patrasi Rural Municipality	3	3	4	4	3	2	2	3	2	3	1	1	1
Karnali	Jumla	Sinja Rural Municipality	2	0	1	0	2	2	0	2	2	1	0	0	0
Karnali	Jumla	Tatopani Rural Municipality	11	1	1	1	1	1	1	0	0	1	0	0	0
Karnali	Jumla	Tila Rural Municipality	4	1	1	1	2	2	1	1	0	0	1	1	0
Karnali	Kalikot	Shubhakalika Rural Municipality	6	3	2	1	3	2	1	3	1	0	3	2	1
Karnali	Kalikot	Khandachakra Municipality	2	3	3	1	3	3	1	0	0	0	1	1	1
Karnali	Kalikot	Mahawai Rural Municipality	8	4	4	3	4	4	3	2	2	2	4	4	3
Karnali	Kalikot	Naraharinath Rural Municipality	11	4	1	1	3	1	0	2	2	1	2	1	1
Karnali	Kalikot	Pachaljharana Rural Municipality	13	3	2	0	3	0	0	3	0	0	2	0	0
Karnali	Kalikot	Palata Rural Municipality	5	3	3	2	4	2	1	2	2	1	3	3	2
Karnali	Kalikot	Raskot Municipality	5	0	0	0	0	0	0	0	0	0	0	0	0
Karnali	Kalikot	Sanni Tribeni Rural Municipality	6	3	3	2	3	3	2	3	2	0	1	1	0
Karnali	Kalikot	Tilagufa Municipality	5	6	4	4	5	3	3	4	2	2	2	1	2
Karnali	Mugu	Chhayanath Rara Municipality	1	4	3	2	3	3	2	4	3	2	4	4	3
Karnali	Mugu	Khatyad Rural Municipality	8	5	5	2	6	5	1	4	2	1	5	4	1

Annex 9.3: Availability of relevant materials in Secondary 1-10

Province	District	Local Level	Number of Sec 1-10 Schools	Teachers' Guide			Child Material			Book Corner			Reference Material		
				1-5	6-8	9-10	1-5	6-8	9-10	1-5	6-8	9-10	1-5	6-8	9-10
Karnali	Mugu	Mugum Karmarong Rural Municipality	8	0	0	0	0	0	0	0	0	0	0	0	0
Karnali	Mugu	Soru Rural Municipality	8	3	3	1	3	3	4	0	0	0	2	2	2
Karnali	Humla	Adanchuli Rural Municipality	7	2	2	1	2	1	1	1	1	1	1	1	1
Karnali	Humla	Chankheli Rural Municipality	6	0	1	0	0	0	0	0	0	0	0	0	0
Karnali	Humla	Kharpunath Rural Municipality	1	3	3	2	3	1	1	2	1	1	3	2	1
Karnali	Humla	Namkha Rural Municipality	5	0	0	0	0	0	0	0	0	0	0	0	0
Karnali	Humla	Sarkegad Rural Municipality	4	1	2	1	1	2	0	0	1	1	0	0	0
Karnali	Humla	Simkot Rural Municipality	3	5	4	4	4	3	3	2	1	1	3	3	3
Karnali	Humla	Tanjakot Rural Municipality	4	2	1	2	2	1	2	2	1	1	1	1	1
Sudurpaschim	Bajura	Badimalika Municipality	6	5	5	2	5	2	1	4	1	1	3	2	2
Sudurpaschim	Bajura	Budhiganga Municipality	5	4	3	2	3	3	3	3	0	0	3	2	2
Sudurpaschim	Bajura	Budhinanda Municipality	3	3	3	3	3	1	1	1	0	0	1	1	1
Sudurpaschim	Bajura	Khaptad Chhededaha Rural Municipality	6	4	3	2	3	2	2	4	1	1	2	2	2
Sudurpaschim	Bajura	Gaumul Rural Municipality	6	4	4	4	4	3	3	4	3	3	4	3	3
Sudurpaschim	Bajura	Himali Rural Municipality	0	6	4	2	6	2	2	2	0	0	1	1	0
Sudurpaschim	Bajura	Jagannath Rural Municipality	5	0	0	0	0	0	0	0	0	0	0	0	0
Sudurpaschim	Bajura	Swami Kartik Khapar Rural Municipality	3	2	2	1	1	1	1	2	1	0	0	0	1
Sudurpaschim	Bajura	Triveni Municipality	5	3	3	2	3	2	1	2	1	1	3	2	2
Sudurpaschim	Bajhang	Bithadchir Rural Municipality	2	2	2	2	2	2	2	2	1	0	2	2	1
Sudurpaschim	Bajhang	Bungal Municipality	8	9	9	7	7	5	5	2	1	1	4	4	4
Sudurpaschim	Bajhang	Chabispathivera Rural Municipality	3	2	2	2	2	2	1	2	1	1	2	1	1
Sudurpaschim	Bajhang	Durgathali Rural Municipality	4	3	2	1	3	2	1	2	1	1	3	3	2
Sudurpaschim	Bajhang	Jaya Prithvi Municipality	2	0	1	0	1	2	1	0	1	0	1	1	0
Sudurpaschim	Bajhang	Saipal Rural Municipality	3	1	1	0	1	0	0	0	0	0	1	1	0
Sudurpaschim	Bajhang	Kedarseu Rural Municipality	4	1	1	1	1	1	1	1	2	1	1	1	1
Sudurpaschim	Bajhang	Khaptadchhanna Rural Municipality	4	3	3	2	3	3	3	1	1	1	2	2	2
Sudurpaschim	Bajhang	Masta Rural Municipality	1	3	3	3	3	2	2	2	1	1	3	3	2
Sudurpaschim	Bajhang	Surma Rural Municipality	1	1	1	0	1	1	0	0	0	0	0	0	0
Sudurpaschim	Bajhang	Talkot Rural Municipality	2	1	1	0	1	1	1	1	0	0	0	0	0
Sudurpaschim	Bajhang	Thalara Rural Municipality	6	6	4	3	4	3	3	3	3	3	4	4	5
Sudurpaschim	Achham	Bannigadi Jayagadh Rural Municipality	3	1	1	0	1	0	0	1	0	0	1	1	1
Sudurpaschim	Achham	Chaurpati Rural Municipality	2	1	1	2	2	1	2	2	1	2	0	0	0
Sudurpaschim	Achham	Dhakari Rural Municipality	4	4	3	3	4	2	2	1	0	0	1	1	1
Sudurpaschim	Achham	Kamalbazar Municipality	7	4	6	5	5	5	4	3	2	1	2	3	3
Sudurpaschim	Achham	Mangalsen Municipality	7	6	5	6	4	1	2	3	1	2	5	5	3
Sudurpaschim	Achham	Mellekh Rural Municipality	9	5	5	5	5	2	2	2	0	0	0	0	0
Sudurpaschim	Achham	Panchadewal Binayak Municipality	7	3	3	5	3	2	4	1	1	2	2	1	1
Sudurpaschim	Achham	Ramaroshan Rural Municipality	3	1	1	2	2	2	1	2	1	0	0	0	0
Sudurpaschim	Achham	Sanfebagar Municipality	6	3	3	4	4	3	3	1	0	0	2	2	2
Sudurpaschim	Achham	Turmakhad Rural Municipality	10	9	9	8	8	7	7	8	5	5	4	3	3
Sudurpaschim	Doti	Adharsha Rural Municipality	8	6	6	2	5	3	2	1	0	1	4	4	4

Annex 9.3: Availability of relevant materials in Secondary 1-10

Province	District	Local Level	Number of Sec 1-10 Schools	Teachers' Guide			Child Material			Book Corner			Reference Material		
				1-5	6-8	9-10	1-5	6-8	9-10	1-5	6-8	9-10	1-5	6-8	9-10
Sudurpaschim	Doti	Badikedar Rural Municipality	5	6	6	4	3	2	2	2	1	1	4	4	3
Sudurpaschim	Doti	Bogtan Fudsil Rural Municipality	8	7	7	4	8	7	8	4	3	3	3	3	3
Sudurpaschim	Doti	Dipayal Silgadi Municipality	4	2	2	0	2	2	1	3	0	0	1	1	0
Sudurpaschim	Doti	Jorayal Rural Municipality	11	5	5	3	5	3	2	2	2	3	4	3	3
Sudurpaschim	Doti	K I Singh Rural Municipality	4	4	4	1	3	1	1	3	1	1	2	2	1
Sudurpaschim	Doti	Purbichauki Rural Municipality	8	4	4	4	4	2	2	2	1	0	0	0	1
Sudurpaschim	Doti	Sayal Rural Municipality	5	4	4	2	4	2	1	0	1	1	0	0	0
Sudurpaschim	Doti	Shikhar Municipality	5	3	3	1	3	2	1	2	1	0	3	3	1
Sudurpaschim	Kailali	Bardagoriya Rural Municipality	2	2	1	0	1	0	0	2	0	0	2	2	1
Sudurpaschim	Kailali	Bhajani Municipality	7	7	7	4	7	5	4	6	4	2	5	3	3
Sudurpaschim	Kailali	Chure Rural Municipality	6	4	2	1	4	2	0	2	2	2	2	3	2
Sudurpaschim	Kailali	Dhangadhi Sub Metropolitan City	13	9	7	4	4	3	2	5	2	1	4	5	4
Sudurpaschim	Kailali	Gauriganga Municipality	3	1	1	1	1	1	1	1	0	0	1	1	1
Sudurpaschim	Kailali	Ghodaghodi Municipality	10	7	9	6	6	4	5	5	3	2	8	7	6
Sudurpaschim	Kailali	Godawari Municipality	9	5	5	1	4	4	2	3	3	2	5	5	2
Sudurpaschim	Kailali	Janaki Rural Municipality	7	6	5	5	5	5	5	3	2	2	3	3	3
Sudurpaschim	Kailali	Joshipur Rural Municipality	5	3	3	2	3	2	1	1	0	0	2	1	1
Sudurpaschim	Kailali	Kailari Rural Municipality	4	1	1	1	1	1	1	2	0	0	1	2	2
Sudurpaschim	Kailali	Lamkichuha Municipality	13	12	11	10	9	9	9	9	5	3	8	9	10
Sudurpaschim	Kailali	Mohanyal Rural Municipality	6	1	1	2	1	1	2	1	0	0	1	2	2
Sudurpaschim	Kailali	Tikapur Municipality	6	5	5	4	4	4	3	5	3	3	3	3	3
Sudurpaschim	Kanchanpur	Bedkot Municipality	7	2	2	2	4	3	2	2	0	0	2	2	1
Sudurpaschim	Kanchanpur	Belauri Municipality	8	5	5	6	5	5	5	2	2	2	4	5	4
Sudurpaschim	Kanchanpur	Beldandi Rural Municipality	4	3	3	3	3	2	2	3	3	2	1	2	2
Sudurpaschim	Kanchanpur	Bheemdatt Municipality	8	4	4	5	4	4	4	2	1	2	3	3	3
Sudurpaschim	Kanchanpur	Krishnapur Municipality	4	2	2	2	2	2	2	0	0	0	1	1	1
Sudurpaschim	Kanchanpur	Laljhandi Rural Municipality	3	4	3	1	4	1	0	0	0	0	2	1	1
Sudurpaschim	Kanchanpur	Mahakali Municipality	3	2	2	2	1	1	1	2	1	1	2	2	2
Sudurpaschim	Kanchanpur	Punarbas Municipality	6	5	5	4	4	4	3	1	1	3	4	4	4
Sudurpaschim	Kanchanpur	Shuklaphanta Municipality	7	5	5	4	4	3	3	4	3	3	2	1	1
Sudurpaschim	Dadeldhura	Ajayameru Rural Municipality	7	6	6	6	6	4	4	4	4	4	4	4	4
Sudurpaschim	Dadeldhura	Aalital Rural Municipality	3	12	12	8	10	6	4	6	4	2	8	8	6
Sudurpaschim	Dadeldhura	Amargadhi Municipality	1	2	0	0	2	2	0	2	2	0	0	0	0
Sudurpaschim	Dadeldhura	Bhageshwar Rural Municipality	5	8	8	6	4	4	4	6	6	4	4	4	4
Sudurpaschim	Dadeldhura	Ganayapdhura Rural Municipality	2	4	4	4	4	4	4	4	4	4	4	4	4
Sudurpaschim	Dadeldhura	Nawadurga Rural Municipality	4	6	6	4	6	6	4	6	6	6	6	6	6
Sudurpaschim	Dadeldhura	Parashuram Municipality	16	20	20	16	18	16	14	16	14	14	10	12	10
Sudurpaschim	Baitadi	Dasharathchanda Municipality	10	3	3	2	1	1	1	0	0	0	2	1	1
Sudurpaschim	Baitadi	Dilasaini Rural Municipality	7	1	0	0	1	0	0	1	0	0	2	1	1
Sudurpaschim	Baitadi	Dogadakedar Rural Municipality	4	2	3	3	3	3	2	1	2	1	1	0	0
Sudurpaschim	Baitadi	Melauli Rural Municipality	7	2	2	1	3	1	1	1	0	0	2	1	1

Annex 9.3: Availability of relevant materials in Secondary 1-10

Province	District	Local Level	Number of Sec 1-10 Schools	Teachers' Guide			Child Material			Book Corner			Reference Material		
				1-5	6-8	9-10	1-5	6-8	9-10	1-5	6-8	9-10	1-5	6-8	9-10
Sudurpaschim	Baitadi	Pancheshwar Rural Municipality	5	4	3	2	4	3	2	2	1	1	4	3	3
Sudurpaschim	Baitadi	Patan Municipality	6	3	2	2	4	2	0	1	1	0	4	4	1
Sudurpaschim	Baitadi	Purchaudi Municipality	9	7	7	7	5	4	3	5	4	5	4	4	5
Sudurpaschim	Baitadi	Shivanath Rural Municipality	5	2	2	1	3	1	1	0	0	0	1	1	1
Sudurpaschim	Baitadi	Sigas Rural Municipality	11	8	8	6	7	5	4	5	6	5	10	10	9
Sudurpaschim	Baitadi	Surnaya Rural Municipality	7	5	5	5	4	3	0	3	4	3	1	1	2
Sudurpaschim	Darchula	Apihimal Rural Municipality	3	0	0	0	0	0	0	0	0	0	0	0	0
Sudurpaschim	Darchula	Byas Rural Municipality	3	0	0	0	0	0	0	0	0	0	0	0	0
Sudurpaschim	Darchula	Duhun Rural Municipality	3	0	0	0	0	0	0	0	0	0	0	0	0
Sudurpaschim	Darchula	Lekam Rural Municipality	10	0	0	0	0	0	0	0	0	0	0	0	0
Sudurpaschim	Darchula	Mahakali Municipality	6	0	0	0	0	0	0	0	0	0	0	0	0
Sudurpaschim	Darchula	Malikarjun Rural Municipality	6	0	0	0	0	0	0	0	0	0	0	0	0
Sudurpaschim	Darchula	Marma Rural Municipality	4	0	0	0	0	0	0	0	0	0	0	0	0
Sudurpaschim	Darchula	Naugad Rural Municipality	4	0	0	0	0	0	0	0	0	0	0	0	0
Sudurpaschim	Darchula	Shailyashikhar Municipality	5	0	0	0	0	0	0	0	0	0	0	0	0
Province 1	Taplejung		33	31	25	13	23	11	9	14	10	8	18	12	12
Province 1	Panchthar		40	24	24	16	21	14	11	7	8	5	12	14	11
Province 1	Ilam		58	37	41	30	41	34	32	36	32	27	34	34	32
Province 1	Jhapa		50	30	30	23	24	21	16	26	22	17	26	25	21
Province 1	Morang		90	55	53	44	45	38	35	36	18	16	35	35	35
Province 1	Sunsari		58	34	35	24	33	25	17	20	11	10	24	24	21
Province 1	Dhankuta		38	29	27	18	21	17	17	17	9	10	24	25	25
Province 1	Terhathum		16	11	9	8	11	8	8	4	1	1	10	9	9
Province 1	Sankhuwasabha		44	36	36	20	32	28	23	15	9	8	28	27	23
Province 1	Bhojpur		39	27	27	21	23	21	20	15	7	7	18	20	21
Province 1	Solukhumbu		18	13	11	9	10	7	4	13	8	6	10	9	9
Province 1	Okhaldhunga		46	18	15	8	15	10	9	2	1	2	8	8	6
Province 1	Khotang		67	39	34	28	38	26	23	14	5	9	22	18	19
Province 1	Udayapur		76	54	50	44	40	31	30	38	19	16	34	34	31
Madhesh	Saptari		47	14	13	12	9	5	4	9	4	3	6	5	3
Madhesh	Siraha		38	20	15	11	16	7	5	5	2	3	4	4	4
Madhesh	Dhanusha		51	7	6	6	8	8	5	8	3	2	7	7	5
Madhesh	Mahottari		68	20	20	13	23	15	12	15	5	3	11	10	11
Madhesh	Sarlahi		48	10	11	6	9	6	6	1	1	1	3	2	2
Madhesh	Rautahat		45	6	6	2	4	3	2	2	1	1	4	3	1
Madhesh	Bara		57	11	10	8	8	7	5	5	5	4	3	3	2
Madhesh	Parsa		24	7	5	4	7	6	5	8	7	5	5	4	4
Bagmati	Sindhuli		62	34	33	23	29	25	22	14	10	9	17	16	16
Bagmati	Ramechhap		40	31	27	22	24	20	20	17	11	12	22	19	20
Bagmati	Dolakha		39	19	17	14	16	11	8	10	7	8	8	7	7
Bagmati	Sindhupalchok		86	49	45	33	48	39	36	34	25	26	40	35	33

Annex 9.3: Availability of relevant materials in Secondary 1-10

Province	District	Local Level	Number of Sec 1-10 Schools	Teachers' Guide			Child Material			Book Corner			Reference Material		
				1-5	6-8	9-10	1-5	6-8	9-10	1-5	6-8	9-10	1-5	6-8	9-10
Bagmati	Kavrepalanchok		81	42	38	33	35	26	29	32	15	15	30	29	27
Bagmati	Lalitpur		47	18	17	16	17	17	15	14	10	11	17	16	15
Bagmati	Bhaktapur		30	15	14	12	13	10	8	14	7	7	13	14	11
Bagmati	Kathmandu		77	27	29	28	20	16	14	13	10	8	20	22	20
Bagmati	Nuwakot		65	26	28	26	28	20	19	19	6	5	21	22	20
Bagmati	Rasuwa		8	6	6	6	7	6	6	4	4	4	3	3	3
Bagmati	Dhading		75	44	43	35	40	34	30	26	14	11	30	32	30
Bagmati	Makwanpur		62	28	25	21	28	19	16	15	12	10	15	13	12
Bagmati	Chitwan		75	33	32	20	25	22	16	16	10	9	25	26	21
Gandaki	Gorkha		58	37	34	31	35	31	23	20	15	13	32	31	26
Gandaki	Lamjung		55	25	26	22	28	25	21	23	7	7	22	21	20
Gandaki	Tanahu		75	37	37	29	40	37	28	29	13	12	29	26	21
Gandaki	Syangja		52	37	37	35	33	27	24	15	9	9	28	24	23
Gandaki	Kaski		61	23	23	22	16	13	15	20	13	14	16	16	16
Gandaki	Manang		2	1	0	0	0	0	0	0	0	0	1	1	1
Gandaki	Mustang		7	3	2	2	3	2	2	2	0	0	2	2	2
Gandaki	Myagdi		39	35	33	22	28	22	19	17	9	8	25	24	23
Gandaki	Parbat		37	19	18	21	17	15	17	7	5	7	16	16	16
Gandaki	Baglung		48	39	40	25	31	25	18	22	14	12	26	24	19
Gandaki	Nawalpur		41	22	25	19	22	19	15	11	6	3	13	14	11
Karnali	Rukum Paschim		49	23	22	15	17	15	12	24	22	17	10	11	12
Karnali	Salyan		55	34	34	28	29	25	21	25	20	17	13	15	11
Karnali	Surkhet		52	42	41	29	28	22	12	20	6	5	32	35	27
Karnali	Dailekh		49	42	35	29	39	25	21	25	16	11	24	21	18
Karnali	Jajarkot		39	14	13	13	12	9	8	8	6	5	7	8	5
Karnali	Dolpa		9	8	7	4	7	6	5	7	1	1	8	7	5
Karnali	Jumla		28	11	14	12	15	12	9	13	9	11	7	6	6
Karnali	Kalikot		36	29	22	14	28	18	11	19	11	6	18	13	10
Karnali	Mugu		16	12	11	5	12	11	7	8	5	3	11	10	6
Karnali	Humla		16	13	13	10	12	8	7	7	5	5	8	7	6
Lumbini	Gulmi		66	27	24	22	25	22	24	14	11	11	24	23	24
Lumbini	Palpa		44	29	29	23	28	26	25	19	12	16	24	22	19
Lumbini	Nawalparasi		23	8	11	6	12	12	7	8	5	3	5	6	6
Lumbini	Rupandehi		86	39	37	30	37	29	19	22	11	14	23	22	20
Lumbini	Kapilbastu		53	20	19	14	19	13	10	17	11	8	8	10	10
Lumbini	Arghakhanchi		35	26	25	18	24	18	16	15	10	11	22	20	20
Lumbini	Pyuthan		48	42	40	22	31	24	18	24	10	7	27	26	22
Lumbini	Rolpa		56	47	45	31	31	29	20	22	19	17	21	17	15
Lumbini	Rukum Purba		13	3	3	3	2	1	2	1	0	0	2	2	2
Lumbini	Dang		51	31	35	24	27	19	12	27	15	12	18	15	16
Lumbini	Banke		51	35	31	24	30	18	14	29	11	10	16	14	13

Annex 9.3: Availability of relevant materials in Secondary 1-10

Province	District	Local Level	Number of Sec 1-10 Schools	Teachers' Guide			Child Material			Book Corner			Reference Material		
				1-5	6-8	9-10	1-5	6-8	9-10	1-5	6-8	9-10	1-5	6-8	9-10
Lumbini	Bardiya		38	29	29	18	26	20	14	22	11	8	23	24	18
Sudurpaschim	Bajura		39	31	27	18	28	16	14	22	7	6	17	13	13
Sudurpaschim	Bajhang		40	32	30	21	29	24	20	16	12	9	23	22	18
Sudurpaschim	Achham		58	37	37	40	38	25	27	24	11	12	17	16	14
Sudurpaschim	Doti		58	41	41	21	37	24	20	19	10	10	21	20	16
Sudurpaschim	Kailali		91	63	58	41	50	41	35	45	24	17	45	46	40
Sudurpaschim	Kanchanpur		50	32	31	29	31	25	22	16	11	13	21	21	19
Sudurpaschim	Dadeldhura		38	58	56	44	50	42	34	44	40	34	36	38	34
Sudurpaschim	Baitadi		71	37	35	29	35	23	14	19	18	15	31	26	24
Sudurpaschim	Darchula		44	0	0	0	0	0	0	0	0	0	0	0	0
Province 1			**673**	**438**	**417**	**306**	**377**	**291**	**254**	**257**	**160**	**142**	**303**	**294**	**275**
Madhesh			**378**	**95**	**86**	**62**	**84**	**57**	**44**	**53**	**28**	**22**	**43**	**38**	**32**
Bagmati			**747**	**372**	**354**	**289**	**330**	**265**	**239**	**228**	**141**	**135**	**261**	**254**	**235**
Gandaki			**475**	**278**	**275**	**228**	**253**	**216**	**182**	**166**	**91**	**85**	**210**	**199**	**178**
Lumbini			**564**	**336**	**328**	**235**	**292**	**231**	**181**	**220**	**126**	**117**	**213**	**201**	**185**
Karnali			**349**	**228**	**212**	**159**	**199**	**151**	**113**	**156**	**101**	**81**	**138**	**133**	**106**
Sudurpaschim			**489**	**331**	**315**	**243**	**298**	**220**	**186**	**205**	**133**	**116**	**211**	**202**	**178**
Nepal			**3675**	**2078**	**1987**	**1522**	**1833**	**1431**	**1199**	**1285**	**780**	**698**	**1379**	**1321**	**1189**

Annex 9.4: Availability of relevant materials in Secondary 1-12

Province	District	Local Level	Number of Sec 1-12 Schools	Teachers' Guide				Child Material				Book Corner				Reference Material			
				1-5	6-8	9-10	11-12	1-5	6-8	9-10	11-12	1-5	6-8	9-10	11-12	1-5	6-8	9-10	11-12
Province 1	Taplejung	Aathrai Tribeni Rural Municipality	3	2	2	2	2	2	2	2	2	2	2	2	2	1	1	1	1
Province 1	Taplejung	Maiwakhola Rural Municipality	3	2	3	3	3	2	0	0	0	1	1	1	1	2	2	2	1
Province 1	Taplejung	Meringden Rural Municipality	2	0	2	1	1	1	0	0	0	1	1	0	1	0	1	1	1
Province 1	Taplejung	Mikwakhola Rural Municipality	2	2	1	1	0	2	1	1	1	1	1	1	1	2	1	1	1
Province 1	Taplejung	Phaktanglung Rural Municipality	4	2	2	2	0	2	1	1	0	1	1	1	0	2	1	1	0
Province 1	Taplejung	Phungling Municipality	2	4	3	1	1	3	2	2	1	3	2	2	1	3	3	3	4
Province 1	Taplejung	Sidingba Rural Municipality	5	2	1	1	1	2	1	1	1	0	0	0	0	1	0	0	0
Province 1	Taplejung	Sirijangha Rural Municipality	2	2	2	2	2	3	3	3	2	2	2	3	1	1	2	2	2
Province 1	Taplejung	Pathivara Yangwarak Rural Municipality	5	3	3	3	1	3	3	3	2	1	2	2	1	3	3	3	2
Province 1	Panchthar	Phalelung Rural Municipality	10	3	2	2	0	3	2	2	0	1	1	0	0	1	2	2	2
Province 1	Panchthar	Falgunanda Rural Municipality	6	6	6	6	3	6	5	5	2	3	1	1	1	5	5	4	3
Province 1	Panchthar	Hilihang Rural Municipality	2	3	3	3	1	3	2	3	0	2	0	1	0	3	3	4	2
Province 1	Panchthar	Kummayak Rural Municipality	11	1	1	1	0	1	1	1	1	1	1	0	0	1	1	1	1
Province 1	Panchthar	Miklajung Rural Municipality	5	5	5	8	1	3	3	7	1	1	0	2	0	3	3	3	2
Province 1	Panchthar	Phidim Municipality	7	4	4	3	2	2	1	1	1	3	2	1	0	4	4	4	5
Province 1	Panchthar	Tumbewa Rural Municipality	2	2	2	2	0	2	1	1	1	2	2	2	0	1	1	2	1
Province 1	Panchthar	Yangwarak Rural Municipality	4	4	4	4	3	3	3	3	1	3	2	2	2	3	3	3	3
Province 1	Ilam	Chulachuli Rural Municipality	2	1	1	1	1	1	1	1	0	1	1	0	0	1	1	1	1
Province 1	Ilam	Deumai Municipality	6	5	5	5	5	4	1	1	0	4	3	3	2	3	3	3	4
Province 1	Ilam	Phakphokthum Rural Municipality	6	3	3	2	1	2	2	2	2	2	2	2	2	1	1	1	1
Province 1	Ilam	Ilam Municipality	4	2	3	2	1	2	1	1	1	2	3	3	1	3	3	3	3
Province 1	Ilam	Mai Municipality	2	3	3	2	0	2	2	2	1	3	2	2	0	2	2	2	1
Province 1	Ilam	Maijogmai Rural Municipality	3	0	0	0	0	0	0	0	0	0	0	0	0	1	1	1	1
Province 1	Ilam	Mangsebung Rural Municipality	4	0	0	0	0	0	0	0	0	0	0	0	0	0	0	0	0
Province 1	Ilam	Rong Rural Municipality	2	2	3	3	2	3	3	2	1	1	0	0	1	1	1	1	2
Province 1	Ilam	Sandakpur Rural Municipality	1	1	1	1	1	1	1	1	0	1	1	1	0	0	0	0	0
Province 1	Ilam	Suryodaya Municipality	8	4	4	4	2	5	3	3	2	6	5	5	5	5	5	5	3
Province 1	Jhapa	Arjundhara Municipality	4	3	3	2	1	2	2	2	1	2	1	1	1	3	3	3	3
Province 1	Jhapa	Barhadashi Rural Municipality	3	2	2	2	0	1	1	1	1	2	1	1	0	2	3	3	3
Province 1	Jhapa	Bhadrapur Municipality	6	3	3	3	1	4	4	4	2	1	0	0	0	3	3	3	3
Province 1	Jhapa	Birtamod Municipality	8	7	7	5	3	4	2	2	2	1	1	2	1	1	2	2	2
Province 1	Jhapa	Buddhashanti Rural Municipality	5	3	3	3	1	0	0	0	0	1	1	1	1	1	1	2	2
Province 1	Jhapa	Damak Municipality	6	4	3	3	0	4	2	2	1	1	1	1	0	3	2	2	2
Province 1	Jhapa	Gauradhaha Municipality	6	6	6	6	4	3	2	3	2	2	2	2	2	4	4	4	5
Province 1	Jhapa	Gauriganj Rural Municipality	4	3	2	2	1	2	2	2	0	2	2	3	2	2	2	2	2
Province 1	Jhapa	Haldibari Rural Municipality	3	2	2	2	2	3	3	3	2	2	1	1	1	2	2	2	2
Province 1	Jhapa	Jhapa Rural Municipality	2	0	0	0	0	0	0	0	0	0	0	0	0	1	0	0	0
Province 1	Jhapa	Kachankawal Rural Municipality	4	3	3	3	1	3	2	2	0	4	3	3	2	4	4	4	2
Province 1	Jhapa	Kamal Rural Municipality	7	6	6	6	4	6	4	4	2	4	3	3	3	7	7	7	5
Province 1	Jhapa	Kanakai Municipality	3	1	1	1	1	1	1	1	1	1	1	1	1	1	1	1	1
Province 1	Jhapa	Mechinagar Municipality	9	7	7	7	4	7	7	7	4	8	7	7	5	7	7	7	7
Province 1	Jhapa	Shivasatakshi Municipality	10	6	6	6	1	6	5	5	3	5	6	6	3	5	5	6	5

Annex 9.4: Availability of relevant materials in Secondary 1-12

Province	District	Local Level	Number of Sec 1-12 Schools	Teachers' Guide				Child Material				Book Corner				Reference Material			
				1-5	6-8	9-10	11-12	1-5	6-8	9-10	11-12	1-5	6-8	9-10	11-12	1-5	6-8	9-10	11-12
Province 1	Morang	Belbari Municipality	7	7	7	7	2	7	7	7	3	4	2	1	1	7	7	7	3
Province 1	Morang	Biratnagar Metropolitan City	10	4	7	6	3	5	7	7	3	1	1	1	1	3	5	6	5
Province 1	Morang	Budhiganga Rural Municipality	4	2	2	1	0	0	0	0	0	3	1	1	1	2	2	2	1
Province 1	Morang	Dhanapalthan Rural Municipality	4	0	0	0	0	0	0	0	0	0	0	0	0	0	0	0	0
Province 1	Morang	Gramthan Rural Municipality	2	2	2	2	0	2	2	2	0	0	0	0	0	2	2	2	1
Province 1	Morang	Jahada Rural Municipality	1	2	2	2	0	2	1	1	0	1	1	1	0	1	1	1	0
Province 1	Morang	Kanepokhari Rural Municipality	2	1	1	1	0	2	1	1	0	0	1	1	0	2	1	1	1
Province 1	Morang	Katahari Rural Municipality	1	1	1	1	1	0	0	0	0	0	0	0	0	0	0	0	0
Province 1	Morang	Kerabari Rural Municipality	5	3	3	2	1	2	2	1	1	3	3	2	1	2	3	3	0
Province 1	Morang	Letang Municipality	4	5	5	5	4	5	5	4	3	3	3	3	2	3	3	3	2
Province 1	Morang	Miklajung Rural Municipality	3	5	5	5	2	3	2	2	2	3	3	3	1	4	4	4	2
Province 1	Morang	Pathari Shanishchare Municipality	6	4	4	4	1	3	3	3	2	3	0	0	0	2	2	3	3
Province 1	Morang	Rangeli Municipality	4	3	3	3	1	3	2	2	1	2	0	0	0	1	2	2	2
Province 1	Morang	Ratuwamai Municipality	6	5	5	4	3	5	5	5	3	3	0	0	1	3	4	4	4
Province 1	Morang	Sundarharaicha Municipality	6	6	6	6	5	5	3	3	3	3	2	2	2	5	5	5	5
Province 1	Morang	Sunwarshi Municipality	4	2	2	2	2	1	1	1	0	1	0	0	0	2	2	2	2
Province 1	Morang	Uralabari Municipality	6	2	2	1	0	3	2	2	0	0	0	0	0	2	2	2	1
Province 1	Sunsari	Barahkshetra Municipality	8	7	6	6	3	6	5	3	0	7	3	2	1	6	6	5	3
Province 1	Sunsari	Barju Rural Municipality	2	2	2	2	0	2	2	2	2	2	0	0	0	0	0	0	0
Province 1	Sunsari	Bhokraha Narsing Rural Municipality	1	1	1	1	0	0	0	0	0	1	0	0	0	0	0	0	0
Province 1	Sunsari	Dewanganj Rural Municipality	2	1	1	1	1	1	1	1	1	1	1	0	1	1	1	1	1
Province 1	Sunsari	Dharan Sub Metropolitan City	16	9	9	7	4	7	5	5	3	6	2	1	1	6	5	5	3
Province 1	Sunsari	Duhabi Municipality	1	1	1	1	1	0	0	0	0	1	0	0	0	1	1	1	1
Province 1	Sunsari	Gadhi Rural Municipality	2	0	0	0	0	0	0	0	0	0	0	0	0	0	0	0	0
Province 1	Sunsari	Harinagar Rural Municipality	2	0	0	0	0	0	0	0	0	1	0	0	0	0	0	0	0
Province 1	Sunsari	Inaruwa Municipality	2	1	1	1	0	1	1	1	0	1	0	0	0	0	0	0	0
Province 1	Sunsari	Itahari Sub Metropolitan City	8	8	8	7	3	5	3	3	3	5	4	3	3	7	7	6	6
Province 1	Sunsari	Koshi Rural Municipality	1	1	1	1	0	1	1	1	0	0	0	0	0	0	0	0	0
Province 1	Sunsari	Ramdhuni Municipality	5	3	3	3	2	4	3	3	3	4	4	3	1	3	3	3	3
Province 1	Dhankuta	Chaubise Rural Municipality	6	5	4	4	2	5	3	3	1	3	1	1	0	4	3	2	3
Province 1	Dhankuta	Chhathar Jorpati Rural Municipality	3	2	2	1	1	1	1	1	1	1	0	0	0	1	0	0	0
Province 1	Dhankuta	Dhankuta Municipality	8	4	4	3	3	3	3	4	2	4	0	1	0	4	4	5	4
Province 1	Dhankuta	Shahidbhumi Rural Municipality	10	4	3	5	3	4	2	2	1	3	1	2	1	2	3	3	2
Province 1	Dhankuta	Mahalaxmi Municipality	4	8	9	7	2	6	5	7	2	4	2	1	2	4	5	6	7
Province 1	Dhankuta	Pakhribas Municipality	3	2	2	3	0	2	2	3	0	2	1	2	0	2	1	1	1
Province 1	Dhankuta	Sangurigadhi Rural Municipality	5	3	3	2	2	3	3	3	1	3	1	1	0	3	3	3	2
Province 1	Terhathum	Aathrai Rural Municipality	9	7	7	6	6	7	6	6	4	4	3	3	3	6	6	6	6
Province 1	Terhathum	Chhathar Rural Municipality	3	3	3	1	0	3	2	2	1	1	1	1	1	2	2	2	2
Province 1	Terhathum	Laligurans Municipality	6	4	4	4	3	2	1	0	0	2	0	0	0	3	3	2	2
Province 1	Terhathum	Menchhayayem Rural Municipality	3	1	1	1	0	2	2	2	1	0	0	0	0	2	2	2	2
Province 1	Terhathum	Myanglung Municipality	3	0	0	0	0	0	0	0	0	0	0	0	0	1	1	1	1
Province 1	Terhathum	Phedap Rural Municipality	6	4	4	4	3	4	3	2	1	0	0	0	0	3	4	4	4

Annex 9.4: Availability of relevant materials in Secondary 1-12

Province	District	Local Level	Number of Sec 1-12 Schools	Teachers' Guide				Child Material				Book Corner				Reference Material			
				1-5	6-8	9-10	11-12	1-5	6-8	9-10	11-12	1-5	6-8	9-10	11-12	1-5	6-8	9-10	11-12
Province 1	Sankhuwasabha	Bhotkhola Rural Municipality	1	0	1	1	1	0	0	0	0	0	1	1	0	0	1	1	1
Province 1	Sankhuwasabha	Chainpur Municipality	3	3	3	2	2	3	2	1	1	3	2	2	1	3	3	3	2
Province 1	Sankhuwasabha	Chichila Rural Municipality	0	0	0	0	0	0	0	0	0	0	0	0	0	0	0	0	0
Province 1	Sankhuwasabha	Dharmadevi Municipality	3	3	3	3	1	3	3	3	2	1	1	1	0	3	3	3	3
Province 1	Sankhuwasabha	Khandbari Municipality	5	6	5	5	2	5	5	4	1	4	4	4	2	5	5	5	2
Province 1	Sankhuwasabha	Madi Municipality	3	1	2	1	1	1	0	0	0	0	1	1	0	0	1	1	0
Province 1	Sankhuwasabha	Makalu Rural Municipality	2	2	2	1	0	1	0	0	0	2	1	1	0	1	1	1	1
Province 1	Sankhuwasabha	Panchakhapan Municipality	3	1	1	1	0	2	1	1	0	0	0	0	0	2	2	2	1
Province 1	Sankhuwasabha	Sabhapokhari Rural Municipality	2	1	1	1	2	1	1	1	1	1	1	1	1	1	1	1	1
Province 1	Sankhuwasabha	Silichong Rural Municipality	1	1	1	1	0	1	1	1	0	0	0	0	0	0	1	1	1
Province 1	Bhojpur	Aamchowk Rural Municipality	3	2	2	2	1	1	0	0	0	1	1	1	1	2	2	2	2
Province 1	Bhojpur	Arun Rural Municipality	6	6	5	5	1	4	3	3	1	5	5	4	1	5	5	4	3
Province 1	Bhojpur	Bhojpur Municipality	3	2	2	1	1	2	1	0	0	1	0	1	0	1	1	0	1
Province 1	Bhojpur	Hatuwagadhi Rural Municipality	1	0	1	1	1	0	1	1	1	0	1	1	1	0	0	0	0
Province 1	Bhojpur	Pauwadungma Rural Municipality	3	2	2	1	1	2	1	1	0	2	2	2	2	2	2	2	2
Province 1	Bhojpur	Ramprasad Rai Rural Municipality	3	2	1	1	1	3	2	2	1	1	1	1	1	2	2	2	1
Province 1	Bhojpur	Salpasilichho Rural Municipality	2	2	2	1	1	2	2	2	2	2	2	2	2	1	1	1	1
Province 1	Bhojpur	Shadananda Municipality	6	3	3	3	1	2	2	2	2	3	3	3	2	3	3	3	3
Province 1	Bhojpur	Temkemaiyung Rural Municipality	5	3	3	2	2	1	1	1	1	1	0	1	1	3	3	3	2
Province 1	Solukhumbu	Thulung Dudhkoshi Rural Municipality	2	7	7	6	3	5	5	5	2	6	4	2	1	4	3	3	2
Province 1	Solukhumbu	Mapya Dudhkoshi Rural Municipality	1	1	1	1	1	1	0	0	0	0	0	0	0	0	0	0	0
Province 1	Solukhumbu	Khumbupasanglahm Rural Municipality	3	2	2	2	2	2	2	2	1	1	1	1	1	2	2	2	2
Province 1	Solukhumbu	Likhupike Rural Municipality	2	0	0	0	0	0	0	0	0	0	0	0	0	0	0	0	0
Province 1	Solukhumbu	Mahakulung Rural Municipality	5	3	3	2	1	3	2	1	1	3	1	1	0	2	3	3	2
Province 1	Solukhumbu	Nechasalyan Rural Municipality	5	3	3	3	1	3	3	4	1	3	2	3	1	3	3	3	2
Province 1	Solukhumbu	Solududhakunda Municipality	1	2	2	2	0	2	2	2	0	2	2	2	0	2	2	2	1
Province 1	Solukhumbu	Sotang Rural Municipality	8	1	0	0	0	1	0	0	0	1	0	0	0	0	0	0	0
Province 1	Okhaldhunga	Champadevi Rural Municipality	4	1	1	1	0	1	0	0	0	1	1	1	1	1	1	1	1
Province 1	Okhaldhunga	Chisankhugadhi Rural Municipality	4	3	3	2	2	3	3	3	1	1	1	1	0	3	3	3	2
Province 1	Okhaldhunga	Khijidemba Rural Municipality	3	2	2	1	0	2	1	1	1	0	0	0	0	2	2	2	0
Province 1	Okhaldhunga	Likhu Rural Municipality	4	2	2	2	1	2	1	1	1	0	0	0	0	2	2	2	1
Province 1	Okhaldhunga	Manebhanjyang Rural Municipality	6	3	3	2	1	3	3	3	1	2	1	1	1	1	1	1	0
Province 1	Okhaldhunga	Molung Rural Municipality	6	3	3	2	0	3	2	1	0	2	2	2	1	1	1	1	1
Province 1	Okhaldhunga	Siddhicharan Municipality	6	4	4	4	2	4	2	2	1	1	0	0	0	2	2	2	2
Province 1	Okhaldhunga	Sunkoshi Rural Municipality	5	3	3	3	2	3	3	3	2	2	2	2	2	2	2	2	2
Province 1	Khotang	Aiselukharka Rural Municipality	3	2	2	2	1	2	1	1	1	0	0	0	0	2	2	2	1
Province 1	Khotang	Barahapokhari Rural Municipality	2	2	1	0	0	1	1	1	0	0	0	0	0	1	1	1	0
Province 1	Khotang	Diprung Chuichumma Rural Municipality	8	4	3	3	1	3	2	2	2	0	0	0	0	2	2	2	2
Province 1	Khotang	Halesi Tuwachung Municipality	5	3	2	2	0	2	1	2	0	1	1	0	0	2	2	3	1
Province 1	Khotang	Jantedhunga Rural Municipality	11	1	1	1	1	1	1	1	1	0	0	0	0	0	0	0	0
Province 1	Khotang	Kepilasagadhi Rural Municipality	1	1	1	1	1	1	1	1	1	0	0	0	0	1	1	1	1
Province 1	Khotang	Khotehang Rural Municipality	1	2	2	2	1	1	1	1	0	1	0	0	0	0	0	0	0

Annex 9.4: Availability of relevant materials in Secondary 1-12

Province	District	Local Level	Number of Sec 1-12 Schools	Teachers' Guide				Child Material				Book Corner				Reference Material			
				1-5	6-8	9-10	11-12	1-5	6-8	9-10	11-12	1-5	6-8	9-10	11-12	1-5	6-8	9-10	11-12
Province 1	Khotang	Rawa Besi Rural Municipality	3	3	3	2	1	3	2	1	1	2	0	0	0	3	3	3	3
Province 1	Khotang	Diktel Rupakot Majhuwagadhi Municipality	3	6	5	5	2	3	3	3	1	3	2	2	2	6	6	6	5
Province 1	Khotang	Sakela Rural Municipality	3	2	2	2	1	1	1	1	1	0	0	0	0	2	2	2	1
Province 1	Udayapur	Belaka Municipality	8	6	6	5	2	2	2	2	2	2	3	4	1	3	3	3	3
Province 1	Udayapur	Chaudandigadhi Municipality	9	7	7	5	4	4	2	2	1	4	3	3	3	3	4	4	4
Province 1	Udayapur	Katari Municipality	6	6	6	5	4	6	4	4	2	4	3	3	2	5	5	5	4
Province 1	Udayapur	Rautamai Rural Municipality	3	3	3	3	0	3	2	2	2	4	2	2	1	2	3	3	2
Province 1	Udayapur	Limchungbung Rural Municipality	4	3	3	3	3	2	1	1	0	3	1	1	0	2	2	2	2
Province 1	Udayapur	Tapli Rural Municipality	3	3	1	0	0	3	1	1	0	2	0	0	0	0	1	0	0
Province 1	Udayapur	Triyuga Municipality	11	8	8	8	5	5	4	3	2	6	5	6	3	4	4	4	4
Province 1	Udayapur	Udayapurgadhi Rural Municipality	4	4	4	4	1	3	3	3	2	2	0	0	0	3	3	3	2
Madhesh	Saptari	Agnisair Krishnasawaran Rural Municipality	4	3	3	1	0	3	1	1	0	3	0	1	0	1	1	1	0
Madhesh	Saptari	Rajgadh Rural Municipality	2	0	0	0	0	0	0	0	0	0	0	0	0	0	0	0	0
Madhesh	Saptari	Bishnupur Rural Municipality	3	0	0	0	0	0	0	0	0	0	0	0	0	0	0	0	0
Madhesh	Saptari	Bodebarsaien Municipality	2	1	1	1	0	0	0	0	0	1	1	1	1	1	1	1	1
Madhesh	Saptari	Chhinnamasta Rural Municipality	1	0	0	0	0	0	0	0	0	0	0	0	0	0	0	0	0
Madhesh	Saptari	Dakneshwori Municipality	3	0	0	0	0	0	0	0	0	0	0	0	0	0	0	0	0
Madhesh	Saptari	Hanumannagar Kankalini Municipality	1	0	0	0	0	0	0	0	0	0	0	0	0	0	0	0	0
Madhesh	Saptari	Kanchanroop Municipality	4	0	1	0	0	1	1	1	0	1	0	0	0	1	1	1	1
Madhesh	Saptari	Khadak Municipality	4	2	2	2	1	3	3	3	2	2	1	1	2	1	1	1	1
Madhesh	Saptari	Mahadeva Rural Municipality	2	1	0	0	0	1	0	0	0	1	0	0	0	0	0	0	0
Madhesh	Saptari	Rajbiraj Municipality	3	0	0	0	0	0	0	0	0	0	0	0	0	0	0	0	0
Madhesh	Saptari	Rupani Rural Municipality	1	0	0	0	0	0	0	0	0	0	0	0	0	0	0	0	0
Madhesh	Saptari	Saptakoshi Municipality	2	1	1	1	1	0	0	0	0	0	0	0	0	1	1	1	1
Madhesh	Saptari	Shambhunath Municipality	2	2	2	2	1	2	2	2	1	2	1	1	1	0	0	0	0
Madhesh	Saptari	Surunga Municipality	2	4	4	3	1	3	0	0	0	2	1	0	1	3	1	1	1
Madhesh	Saptari	Tilathi Koiladi Rural Municipality	4	0	0	0	0	0	0	0	0	0	0	0	0	0	0	0	0
Madhesh	Saptari	Tirahut Rural Municipality	2	0	0	0	0	0	0	0	0	0	0	0	0	0	0	0	0
Madhesh	Saptari	Balan Bihul Rural Municipality	1	0	0	0	0	0	0	0	0	0	0	0	0	0	0	0	0
Madhesh	Siraha	Arnama Rural Municipality	1	1	1	1	0	0	0	0	0	1	0	0	0	1	1	1	1
Madhesh	Siraha	Aurahi Rural Municipality	1	1	1	1	0	1	0	0	0	0	0	0	0	0	0	0	0
Madhesh	Siraha	Bariyarpatti Rural Municipality	3	1	1	0	1	1	0	0	0	0	0	0	0	1	1	1	1
Madhesh	Siraha	Bhagawanpur Rural Municipality	2	2	1	1	1	1	0	0	0	0	0	0	0	1	0	0	0
Madhesh	Siraha	Bishnupur Rural Municipality	2	1	1	1	0	1	1	0	0	0	0	0	0	0	0	0	0
Madhesh	Siraha	Dhangadhimai Municipality	4	4	3	3	1	3	1	1	0	0	0	0	0	1	1	1	0
Madhesh	Siraha	Golbazar Municipality	4	3	2	2	2	1	1	1	1	0	0	0	0	3	3	3	2
Madhesh	Siraha	Kalyanpur Municipality	1	0	0	0	0	0	0	0	0	0	0	0	0	0	0	0	0
Madhesh	Siraha	Karjanha Municipality	2	2	2	2	1	2	2	2	1	1	2	2	2	0	1	1	0
Madhesh	Siraha	Lahan Municipality	6	6	5	4	2	3	1	1	1	2	1	1	1	2	0	0	1
Madhesh	Siraha	Laxmipur Patari Rural Municipality	3	0	1	0	0	0	1	0	0	0	0	0	0	0	0	0	0
Madhesh	Siraha	Mirchaiya Municipality	2	0	0	0	0	0	0	0	0	0	0	0	0	0	0	0	0
Madhesh	Siraha	Naraha Rural Municipality	1	1	1	1	1	1	0	0	0	1	1	1	1	0	0	0	0

Annex 9.4: Availability of relevant materials in Secondary 1-12

Province	District	Local Level	Number of Sec 1-12 Schools	Teachers' Guide				Child Material				Book Corner				Reference Material			
				1-5	6-8	9-10	11-12	1-5	6-8	9-10	11-12	1-5	6-8	9-10	11-12	1-5	6-8	9-10	11-12
Madhesh	Siraha	Navarajpur Rural Municipality	1	1	1	1	1	0	0	0	0	0	0	0	0	0	0	0	0
Madhesh	Siraha	Sakhuwanankarkatti Rural Municipality	3	1	1	1	1	1	0	0	0	0	0	0	0	0	0	0	0
Madhesh	Siraha	Siraha Municipality	6	3	2	2	1	4	1	2	0	2	0	1	0	1	1	1	1
Madhesh	Siraha	Sukhipur Municipality	4	4	3	3	2	3	2	2	2	1	1	1	1	1	0	0	1
Madhesh	Dhanusha	Aurahi Rural Municipality	4	0	0	0	0	0	0	0	0	0	0	0	0	0	0	0	0
Madhesh	Dhanusha	Bateswor Rural Municipality	1	0	0	0	0	0	0	0	0	0	0	0	0	0	0	0	0
Madhesh	Dhanusha	Bideha Municipality	2	0	0	0	0	1	1	1	1	1	1	1	1	0	0	0	0
Madhesh	Dhanusha	Kshireshwornath Municipality	2	1	1	1	1	1	1	1	1	0	0	0	0	0	0	0	0
Madhesh	Dhanusha	Dhanauji Rural Municipality	4	0	0	0	0	0	0	0	0	0	0	0	0	0	0	0	0
Madhesh	Dhanusha	Dhanusadham Municipality	3	1	1	1	1	1	1	1	0	0	0	0	0	0	0	0	0
Madhesh	Dhanusha	Ganeshman Charnath Municipality	3	0	0	0	0	0	0	0	0	0	0	0	0	0	0	0	0
Madhesh	Dhanusha	Hanspur Municipality	1	0	0	0	0	0	0	0	0	0	0	0	0	0	0	0	0
Madhesh	Dhanusha	Janaknandini Rural Municipality	7	0	0	0	0	0	0	0	0	0	0	0	0	0	0	0	0
Madhesh	Dhanusha	Janakpurdham Sub Metropolitan City	2	1	1	1	0	1	1	1	0	0	0	0	0	1	1	1	0
Madhesh	Dhanusha	Kamala Municipality	2	0	0	0	0	0	0	0	0	0	0	0	0	0	0	0	0
Madhesh	Dhanusha	Laxminiya Rural Municipality	1	0	0	0	0	0	0	0	0	0	0	0	0	0	0	0	0
Madhesh	Dhanusha	Mithila Bihari Rural Municipality	3	0	0	0	0	0	0	0	0	0	0	0	0	0	0	0	0
Madhesh	Dhanusha	Mithila Municipality	3	1	1	1	1	1	1	1	1	1	1	1	1	1	1	1	1
Madhesh	Dhanusha	Mukhiyapatti Musaharniya Rural Municipality	1	0	0	0	0	0	0	0	0	0	0	0	0	0	0	0	0
Madhesh	Dhanusha	Nagarain Municipality	2	1	1	1	1	1	1	1	1	1	1	1	1	0	0	0	0
Madhesh	Dhanusha	Sabaila Municipality	3	0	0	0	0	0	0	0	0	0	0	0	1	0	0	0	0
Madhesh	Dhanusha	Sahidnagar Municipality	2	0	0	0	0	0	0	0	0	0	0	0	0	0	0	0	0
Madhesh	Mahottari	Aurahi Municipality	2	1	2	2	2	0	0	0	0	0	0	0	0	0	0	0	0
Madhesh	Mahottari	Balwa Municipality	4	2	3	3	1	2	3	3	0	1	1	1	0	0	0	0	0
Madhesh	Mahottari	Bardibas Municipality	13	10	9	9	5	11	8	7	3	8	2	2	1	5	5	5	3
Madhesh	Mahottari	Bhangaha Municipality	2	1	1	1	1	1	1	1	1	0	0	0	0	1	1	1	1
Madhesh	Mahottari	Ekdara Rural Municipality	2	1	0	0	0	1	0	0	0	0	0	0	0	1	1	1	1
Madhesh	Mahottari	Gaushala Municipality	33	1	1	1	0	1	1	1	1	0	0	0	0	1	1	1	1
Madhesh	Mahottari	Jaleswor Municipality	8	1	1	1	0	1	0	0	0	0	0	0	0	0	0	0	0
Madhesh	Mahottari	Loharpatti Municipality	4	0	0	0	0	0	0	0	0	2	2	2	2	1	1	2	1
Madhesh	Mahottari	Mahottari Rural Municipality	2	1	1	1	0	1	1	1	0	1	0	0	0	1	0	0	0
Madhesh	Mahottari	Manara Sisawa Municipality	2	0	0	0	0	0	0	0	0	0	0	0	0	0	0	0	0
Madhesh	Mahottari	Matihani Municipality	2	1	2	2	1	1	1	1	1	0	0	1	0	1	2	2	1
Madhesh	Mahottari	Pipra Rural Municipality	3	2	2	2	0	2	2	2	1	0	0	0	0	1	1	1	1
Madhesh	Mahottari	Ramgopalpur Municipality	2	1	1	1	1	1	1	1	0	0	0	0	0	1	1	1	1
Madhesh	Mahottari	Samsi Rural Municipality	0	0	0	0	0	0	0	0	0	0	0	0	0	0	0	0	0
Madhesh	Mahottari	Sonama Rural Municipality	2	2	1	1	1	1	0	0	0	0	0	0	0	0	0	0	0
Madhesh	Sarlahi	Bagmati Municipality	3	3	3	3	2	1	1	1	1	1	0	0	0	1	1	1	1
Madhesh	Sarlahi	Balara Municipality	1	0	0	0	0	0	0	0	0	0	0	0	0	0	0	0	0
Madhesh	Sarlahi	Barahathawa Municipality	6	2	2	2	2	3	1	1	1	1	1	1	1	2	1	1	1
Madhesh	Sarlahi	Basbariya Rural Municipality	2	0	0	0	0	0	0	0	0	0	0	0	0	0	0	0	0
Madhesh	Sarlahi	Bishnu Rural Municipality	2	0	0	0	0	0	0	0	0	0	0	0	0	0	0	0	0

Annex 9.4: Availability of relevant materials in Secondary 1-12

Province	District	Local Level	Number of Sec 1-12 Schools	Teachers' Guide				Child Material				Book Corner				Reference Material			
				1-5	6-8	9-10	11-12	1-5	6-8	9-10	11-12	1-5	6-8	9-10	11-12	1-5	6-8	9-10	11-12
Madhesh	Sarlahi	Brahmapuri Rural Municipality	2	0	0	0	0	0	0	0	0	0	0	0	0	0	0	0	0
Madhesh	Sarlahi	Chakraghatta Rural Municipality	0	0	0	0	0	0	0	0	0	0	0	0	0	0	0	0	0
Madhesh	Sarlahi	Chandranagar Rural Municipality	1	0	0	0	0	0	0	0	0	0	0	0	0	0	0	0	0
Madhesh	Sarlahi	Dhankaul Rural Municipality	0	0	0	0	0	0	0	0	0	0	0	0	0	0	0	0	0
Madhesh	Sarlahi	Godaita Municipality	4	1	1	0	0	1	0	0	0	0	0	0	0	0	0	0	0
Madhesh	Sarlahi	Haripur Municipality	3	2	2	3	1	4	3	3	2	1	1	1	1	2	2	3	3
Madhesh	Sarlahi	Haripurwa Municipality	4	0	0	0	0	0	0	0	0	0	0	0	0	0	0	0	0
Madhesh	Sarlahi	Harion Municipality	1	2	2	2	2	2	2	2	2	1	1	0	0	2	2	2	1
Madhesh	Sarlahi	Ishworpur Municipality	7	2	2	2	1	2	2	2	2	1	1	2	1	1	1	1	1
Madhesh	Sarlahi	Kabilasi Municipality	5	0	0	0	0	0	0	0	0	0	0	0	0	0	0	0	0
Madhesh	Sarlahi	Kaudena Rural Municipality	2	1	1	1	1	1	1	1	1	0	0	0	0	1	1	1	1
Madhesh	Sarlahi	Lalbandi Municipality	7	4	4	4	2	1	1	1	2	1	1	1	0	1	1	1	1
Madhesh	Sarlahi	Malangwa Municipality	5	2	2	2	1	1	1	1	0	0	0	0	0	2	2	2	1
Madhesh	Sarlahi	Parsa Rural Municipality	2	0	0	0	0	1	0	0	0	1	0	0	0	0	0	0	0
Madhesh	Sarlahi	Ramnagar Rural Municipality	1	0	0	0	0	0	0	0	0	0	0	0	0	0	0	0	0
Madhesh	Rautahat	Baudhimai Municipality	1	0	0	0	0	0	0	0	0	0	0	0	0	0	0	0	0
Madhesh	Rautahat	Brindaban Municipality	4	0	0	0	0	0	0	0	0	0	0	0	0	0	0	0	0
Madhesh	Rautahat	Chandrapur Municipality	6	1	1	1	1	0	0	0	0	0	0	0	0	0	0	0	0
Madhesh	Rautahat	Debahi Gonahi Municipality	1	0	0	0	0	0	0	0	0	0	0	0	0	0	0	0	0
Madhesh	Rautahat	Durga Bhagawati Rural Municipality	2	0	0	0	0	0	0	0	0	0	0	0	0	0	0	0	0
Madhesh	Rautahat	Gadhimai Municipality	5	0	0	1	0	0	0	0	0	0	0	0	0	0	0	0	0
Madhesh	Rautahat	Garuda Municipality	6	2	2	2	2	2	2	1	1	3	3	3	2	2	2	2	2
Madhesh	Rautahat	Gaur Municipality	1	0	0	0	0	0	0	0	0	0	0	0	0	0	0	0	0
Madhesh	Rautahat	Gujara Municipality	4	1	1	1	1	1	1	1	1	1	1	1	1	1	1	1	1
Madhesh	Rautahat	Ishanath Municipality	3	1	1	1	0	1	1	1	0	0	0	0	0	1	1	1	0
Madhesh	Rautahat	Katahariya Municipality	2	0	0	0	0	0	0	0	0	0	0	0	0	0	0	0	0
Madhesh	Rautahat	Madav Narayan Municipality	2	0	0	0	0	0	0	0	0	0	0	0	0	0	0	0	0
Madhesh	Rautahat	Maulapur Municipality	2	1	1	1	0	0	0	0	0	0	0	0	0	0	0	0	0
Madhesh	Rautahat	Paroha Municipality	2	2	2	2	1	2	1	1	0	2	2	2	0	2	2	2	0
Madhesh	Rautahat	Phatuwa Bijayapur Municipality	3	0	0	0	0	0	0	0	0	0	0	0	0	0	0	0	0
Madhesh	Rautahat	Rajdevi Municipality	3	1	1	1	0	1	0	0	0	0	0	0	1	0	0	1	0
Madhesh	Rautahat	Rajpur Municipality	1	1	1	1	0	0	0	0	0	1	0	0	0	1	1	1	0
Madhesh	Rautahat	Yamunamai Rural Municipality	4	0	0	0	0	0	0	0	0	0	0	0	0	0	0	0	0
Madhesh	Bara	Aadarsha Kotwal Rural Municipality	1	0	0	0	0	0	0	0	0	0	0	0	0	0	0	0	0
Madhesh	Bara	Baragadi Rural Municipality	0	0	0	0	0	0	0	0	0	0	0	0	0	0	0	0	0
Madhesh	Bara	Bishrampur Rural Municipality	0	0	0	0	0	0	0	0	0	0	0	0	0	0	0	0	0
Madhesh	Bara	Devtal Rural Municipality	0	0	0	0	0	0	0	0	0	0	0	0	0	0	0	0	0
Madhesh	Bara	Jeetpursimara Sub Metropolitan City	12	6	6	6	4	7	6	6	4	5	2	2	1	4	4	4	3
Madhesh	Bara	Kalaiya Sub Metropolitan City	9	3	3	3	2	4	3	3	1	2	2	2	2	2	2	2	2
Madhesh	Bara	Karaiyamai Rural Municipality	2	0	0	0	0	0	0	0	0	0	0	0	0	0	0	0	0
Madhesh	Bara	Kolhabi Municipality	4	3	3	3	2	3	3	3	3	3	3	3	2	2	2	2	2
Madhesh	Bara	Mahagadhimai Municipality	3	1	1	0	0	1	1	1	0	0	0	0	0	0	0	0	0

Annex 9.4: Availability of relevant materials in Secondary 1-12

Province	District	Local Level	Number of Sec 1-12 Schools	Teachers' Guide				Child Material				Book Corner				Reference Material			
				1-5	6-8	9-10	11-12	1-5	6-8	9-10	11-12	1-5	6-8	9-10	11-12	1-5	6-8	9-10	11-12
Madhesh	Bara	Nijgadh Municipality	6	5	5	5	3	5	3	3	1	3	3	3	1	4	4	4	2
Madhesh	Bara	Pachrauta Piparpati Municipality	1	1	1	1	1	1	1	1	1	0	0	0	0	0	0	0	0
Madhesh	Bara	Parwanipur Rural Municipality	2	1	1	1	0	2	2	2	0	1	1	1	0	0	0	0	0
Madhesh	Bara	Pheta Rural Municipality	2	0	0	0	0	0	0	0	0	0	0	0	0	0	0	0	0
Madhesh	Bara	Prasauni Rural Municipality	2	0	0	0	0	0	0	0	0	0	0	0	0	0	0	0	0
Madhesh	Bara	Simroungadh Municipality	1	0	0	0	0	0	0	0	0	0	0	0	0	0	0	0	0
Madhesh	Bara	Subarna Rural Municipality	2	0	1	1	1	0	0	0	0	0	0	0	1	0	0	0	0
Madhesh	Parsa	Bahudarmai Municipality	4	1	1	1	1	1	0	0	0	1	1	1	0	1	1	1	1
Madhesh	Parsa	Bindabasini Rural Municipality	0	0	0	0	0	0	0	0	0	0	0	0	0	0	0	0	0
Madhesh	Parsa	Birgunj Metropolitan City	10	4	4	4	2	3	3	3	1	3	3	3	2	2	2	2	2
Madhesh	Parsa	Chhipaharmai Rural Municipality	2	1	1	0	0	0	0	0	0	0	0	0	0	0	0	0	0
Madhesh	Parsa	Dhobini Rural Municipality	3	1	1	1	0	1	1	1	0	1	0	0	0	0	0	0	0
Madhesh	Parsa	Jaganathpur Rural Municipality	1	0	0	0	0	0	0	0	0	0	0	0	0	0	0	0	0
Madhesh	Parsa	Jira Bhawani Rural Municipality	2	0	0	0	0	0	0	0	0	1	1	1	0	0	0	0	0
Madhesh	Parsa	Kalikamai Rural Municipality	2	2	2	2	1	1	1	1	0	1	1	1	1	1	1	1	0
Madhesh	Parsa	Pakahamainpur Rural Municipality	1	0	0	0	0	0	0	0	0	0	0	0	0	0	0	0	0
Madhesh	Parsa	Parsagadi Municipality	3	3	3	2	2	2	2	2	1	2	1	1	1	1	1	1	0
Madhesh	Parsa	Paterwasugauli Rural Municipality	3	1	0	0	0	0	0	0	0	0	0	0	0	0	0	0	0
Madhesh	Parsa	Pokhariya Municipality	1	0	1	1	0	0	0	0	0	0	0	0	0	0	0	0	0
Madhesh	Parsa	Sakhuwa Prasauni Rural Municipality	2	1	1	1	1	2	2	2	1	1	1	1	1	1	2	2	1
Madhesh	Parsa	Thori Rural Municipality	5	4	4	4	4	1	1	1	1	3	2	2	2	1	1	1	1
Bagmati	Sindhuli	Dudhauli Municipality	9	7	7	7	4	6	5	5	3	5	2	1	1	3	3	5	5
Bagmati	Sindhuli	Ghanglekh Rural Municipality	4	2	2	2	0	1	1	1	1	1	1	1	1	0	0	0	0
Bagmati	Sindhuli	Golanjor Rural Municipality	6	6	6	6	4	4	2	1	1	2	1	0	0	2	2	2	2
Bagmati	Sindhuli	Hariharpurgadhi Rural Municipality	4	4	4	3	1	4	4	4	2	2	1	1	1	4	4	4	2
Bagmati	Sindhuli	Kamalamai Municipality	18	14	14	9	8	11	9	9	7	8	8	7	4	8	8	8	6
Bagmati	Sindhuli	Marin Rural Municipality	2	1	1	1	0	2	1	1	0	2	0	0	0	2	2	2	2
Bagmati	Sindhuli	Phikkal Rural Municipality	7	5	5	3	1	4	3	3	0	3	2	1	1	2	1	1	0
Bagmati	Sindhuli	Sunkoshi Rural Municipality	7	4	4	4	1	2	0	0	0	3	2	2	1	3	2	2	2
Bagmati	Sindhuli	Tinpatan Rural Municipality	9	9	8	8	6	6	4	4	2	4	3	4	2	4	4	5	4
Bagmati	Ramechhap	Doramba Rural Municipality	4	3	3	3	2	3	3	2	1	2	1	1	1	3	3	3	3
Bagmati	Ramechhap	Gokulganga Rural Municipality	5	4	4	4	2	4	4	4	2	4	2	1	1	5	4	4	3
Bagmati	Ramechhap	Khadadevi Rural Municipality	11	10	10	9	3	10	9	9	4	8	6	6	5	8	8	6	3
Bagmati	Ramechhap	Likhu Tamakosh Rural Municipality	7	5	4	2	1	3	3	3	1	3	3	2	1	3	3	3	2
Bagmati	Ramechhap	Manthali Municipality	7	6	6	7	4	5	4	5	4	4	3	4	2	4	4	4	4
Bagmati	Ramechhap	Ramechhap Municipality	6	4	3	2	2	3	2	2	0	1	1	1	1	3	3	3	2
Bagmati	Ramechhap	Sunapati Rural Municipality	8	7	7	5	6	5	6	6	2	4	3	4	2	6	5	4	3
Bagmati	Ramechhap	Umakunda Rural Municipality	3	2	2	2	0	2	1	1	0	2	1	1	0	2	2	2	1
Bagmati	Dolakha	Baiteshwor Rural Municipality	7	4	4	3	2	3	3	3	0	2	1	1	1	3	3	3	3
Bagmati	Dolakha	Bhimeshwor Municipality	8	2	2	2	2	3	2	2	2	2	2	2	2	3	3	3	3
Bagmati	Dolakha	Bigu Rural Municipality	3	3	3	3	2	2	2	2	0	0	0	0	0	2	2	1	0
Bagmati	Dolakha	Gaurishankar Rural Municipality	5	5	5	5	3	4	3	3	2	2	2	1	0	3	3	3	3

Annex 9.4: Availability of relevant materials in Secondary 1-12

Province	District	Local Level	Number of Sec 1-12 Schools	Teachers' Guide				Child Material				Book Corner				Reference Material			
				1-5	6-8	9-10	11-12	1-5	6-8	9-10	11-12	1-5	6-8	9-10	11-12	1-5	6-8	9-10	11-12
Bagmati	Dolakha	Jiri Municipality	3	3	3	3	1	2	2	2	1	3	1	1	0	3	3	3	3
Bagmati	Dolakha	Kalinchok Rural Municipality	6	1	1	2	1	1	1	2	0	0	0	1	0	2	2	2	2
Bagmati	Dolakha	Melung Rural Municipality	5	3	3	2	1	1	1	1	0	1	1	2	1	4	4	3	3
Bagmati	Dolakha	Sailung Rural Municipality	3	1	1	1	0	1	1	0	0	0	0	0	0	1	1	1	1
Bagmati	Dolakha	Tamakoshi Rural Municipality	7	5	5	5	5	5	5	5	3	4	4	4	2	5	5	5	3
Bagmati	Sindhupalchok	Balefi Rural Municipality	4	2	2	2	2	1	1	1	1	2	0	0	0	1	1	1	1
Bagmati	Sindhupalchok	Barhabise Municipality	5	3	3	2	2	3	2	2	2	2	2	2	1	3	3	3	3
Bagmati	Sindhupalchok	Bhotekoshi Rural Municipality	2	2	2	2	0	2	2	2	0	2	2	2	1	2	1	1	0
Bagmati	Sindhupalchok	Chautara Sangachokgadhi Municipality	13	5	4	5	3	6	6	5	2	4	2	2	2	3	3	3	2
Bagmati	Sindhupalchok	Helambu Rural Municipality	3	2	2	2	2	2	2	2	2	1	1	1	1	1	0	0	0
Bagmati	Sindhupalchok	Indrawati Rural Municipality	6	4	4	3	1	3	3	3	1	2	1	1	0	3	3	3	2
Bagmati	Sindhupalchok	Jugal Rural Municipality	2	1	1	1	0	2	1	1	0	1	0	0	0	0	1	0	0
Bagmati	Sindhupalchok	Lisankhu Pakhar Rural Municipality	5	4	4	3	1	5	3	2	0	3	3	1	1	3	3	2	1
Bagmati	Sindhupalchok	Melamchi Municipality	10	7	7	7	6	8	8	7	5	6	4	4	4	6	5	5	4
Bagmati	Sindhupalchok	Panchpokhari Thangpal Rural Municipality	4	2	2	2	1	2	2	2	1	2	2	2	0	1	1	1	0
Bagmati	Sindhupalchok	Sunkoshi Rural Municipality	6	4	4	4	3	5	4	4	3	4	2	1	0	4	4	4	4
Bagmati	Sindhupalchok	Tripurasundari Rural Municipality	4	4	4	4	1	4	4	4	3	4	3	3	1	4	2	2	1
Bagmati	Kavrepalanchok	Banepa Municipality	8	0	2	2	1	2	1	1	0	5	4	4	1	3	2	2	1
Bagmati	Kavrepalanchok	Bethanchowk Rural Municipality	4	0	0	0	0	0	0	0	0	0	0	0	0	0	0	0	0
Bagmati	Kavrepalanchok	Bhumlu Rural Municipality	6	4	3	3	1	3	2	2	2	5	2	2	1	3	3	3	3
Bagmati	Kavrepalanchok	Chaurideurali Rural Municipality	7	4	3	3	3	3	1	1	1	4	2	2	2	4	4	4	3
Bagmati	Kavrepalanchok	Dhulikhel Municipality	5	2	2	2	0	1	1	1	0	2	1	1	1	0	0	0	0
Bagmati	Kavrepalanchok	Khanikhola Rural Municipality	1	1	1	1	1	1	1	1	1	1	0	0	0	1	1	1	1
Bagmati	Kavrepalanchok	Mahabharat Rural Municipality	4	4	3	3	1	4	2	2	1	4	2	2	1	4	3	3	1
Bagmati	Kavrepalanchok	Mandandeupur Municipality	7	3	3	3	0	3	2	2	0	3	1	1	0	1	1	1	0
Bagmati	Kavrepalanchok	Namobuddha Municipality	6	6	6	5	2	3	2	1	1	6	6	4	2	5	5	4	4
Bagmati	Kavrepalanchok	Panauti Municipality	7	4	5	3	1	2	3	3	1	5	2	2	0	2	2	2	2
Bagmati	Kavrepalanchok	Panchkhal Municipality	7	4	4	4	3	2	2	2	1	1	0	0	0	1	1	1	1
Bagmati	Kavrepalanchok	Roshi Rural Municipality	7	5	5	4	1	3	2	2	1	3	1	1	1	3	3	4	1
Bagmati	Kavrepalanchok	Temal Rural Municipality	5	5	5	3	1	4	4	4	2	4	2	2	2	4	4	4	5
Bagmati	Lalitpur	Bagmati Rural Municipality	7	6	5	4	3	6	5	5	4	5	3	2	2	5	5	5	4
Bagmati	Lalitpur	Godawari Municipality	11	3	3	3	2	5	4	4	3	4	3	3	2	6	6	5	4
Bagmati	Lalitpur	Konjyosom Rural Municipality	3	2	2	2	1	3	3	3	0	3	3	3	2	2	2	2	1
Bagmati	Lalitpur	Lalitpur Sub Metropolitan City	17	5	6	5	1	4	3	3	2	7	6	7	5	5	5	5	4
Bagmati	Lalitpur	Mahalaxmi Municipality	7	5	6	5	2	5	3	3	1	5	5	5	1	6	6	6	6
Bagmati	Lalitpur	Mahankal Rural Municipality	3	3	2	2	2	2	3	3	1	2	2	1	1	2	2	2	2
Bagmati	Bhaktapur	Bhaktapur Municipality	6	3	3	2	2	3	3	3	3	3	2	1	1	3	3	3	3
Bagmati	Bhaktapur	Changunarayan Municipality	6	3	3	3	2	4	3	3	3	3	2	3	0	2	2	2	2
Bagmati	Bhaktapur	Madhyapur Thimi Municipality	4	1	1	1	0	1	1	1	0	1	0	0	0	1	1	1	0
Bagmati	Bhaktapur	Suryabinayak Municipality	4	2	2	2	0	3	3	2	0	2	2	1	0	3	3	3	0
Bagmati	Kathmandu	Budhanilkantha Municipality	6	1	1	1	1	1	1	1	1	1	0	0	0	1	1	1	1
Bagmati	Kathmandu	Chandragiri Municipality	7	5	5	5	1	5	5	4	1	1	1	1	0	3	3	3	2

Annex 9.4: Availability of relevant materials in Secondary 1-12

Province	District	Local Level	Number of Sec 1-12 Schools	Teachers' Guide				Child Material				Book Corner				Reference Material			
				1-5	6-8	9-10	11-12	1-5	6-8	9-10	11-12	1-5	6-8	9-10	11-12	1-5	6-8	9-10	11-12
Bagmati	Kathmandu	Dakshinkali Municipality	2	2	2	2	2	2	2	1	1	1	1	1	1	1	0	0	0
Bagmati	Kathmandu	Gokarneshwor Municipality	6	3	3	3	0	3	3	3	1	3	2	2	0	2	2	2	0
Bagmati	Kathmandu	Kageshwori Manahara Municipality	8	6	6	6	6	4	3	3	3	4	3	3	3	5	4	4	4
Bagmati	Kathmandu	Kathmandu Metropolitan City	40	15	16	16	7	11	11	10	3	13	8	7	3	15	15	16	7
Bagmati	Kathmandu	Kirtipur Municipality	3	1	2	2	1	2	2	2	2	2	1	1	1	1	1	1	1
Bagmati	Kathmandu	Nagarjun Municipality	3	3	2	2	1	1	1	1	1	0	0	0	0	1	1	1	1
Bagmati	Kathmandu	Shankharapur Municipality	5	2	2	2	0	2	2	2	0	0	0	0	0	2	2	2	2
Bagmati	Kathmandu	Tarakeshwor Municipality	12	5	5	5	4	4	4	4	3	2	2	2	2	4	4	4	3
Bagmati	Kathmandu	Tokha Municipality	5	0	0	0	0	1	1	1	1	1	1	1	1	1	1	1	1
Bagmati	Nuwakot	Belkotgadhi Municipality	12	6	4	5	2	5	4	5	2	4	2	1	1	7	7	7	5
Bagmati	Nuwakot	Bidur Municipality	9	5	5	5	5	5	4	4	3	4	4	4	4	4	4	4	4
Bagmati	Nuwakot	Dupcheshwar Rural Municipality	5	2	2	1	0	2	1	1	0	0	0	0	0	2	2	2	1
Bagmati	Nuwakot	Kakani Rural Municipality	4	2	2	3	1	2	0	1	0	2	1	0	0	2	2	3	2
Bagmati	Nuwakot	Kispang Rural Municipality	3	3	3	3	1	3	3	3	2	2	1	1	0	2	3	3	2
Bagmati	Nuwakot	Likhu Rural Municipality	3	3	3	3	2	3	2	2	1	1	1	1	0	1	1	2	2
Bagmati	Nuwakot	Myagang Rural Municipality	5	5	4	4	2	3	2	2	1	3	1	1	1	3	3	3	2
Bagmati	Nuwakot	Panchakanya Rural Municipality	3	0	0	1	1	1	0	0	0	0	0	0	0	0	0	0	0
Bagmati	Nuwakot	Shivapuri Rural Municipality	6	3	4	4	4	3	2	2	1	3	1	1	1	1	1	1	2
Bagmati	Nuwakot	Suryagadhi Rural Municipality	4	1	1	1	0	1	1	1	1	1	1	1	0	1	1	1	0
Bagmati	Nuwakot	Tadi Rural Municipality	3	2	2	2	0	1	1	1	0	0	0	0	0	2	2	2	2
Bagmati	Nuwakot	Tarkeshwar Rural Municipality	3	0	0	0	0	0	0	0	0	0	0	0	0	0	0	0	0
Bagmati	Rasuwa	Gosaikunda Rural Municipality	1	2	2	2	1	2	2	2	2	1	1	1	1	2	1	1	1
Bagmati	Rasuwa	Kalika Rural Municipality	2	4	4	4	2	3	1	1	0	3	0	0	0	4	4	4	3
Bagmati	Rasuwa	Naukunda Rural Municipality	4	0	0	0	0	0	0	0	0	0	0	0	0	0	0	0	0
Bagmati	Rasuwa	Aamachhodingmo Rural Municipality	2	0	0	0	0	0	0	0	0	0	0	0	0	0	0	0	0
Bagmati	Rasuwa	Uttargaya Rural Municipality	2	2	2	1	1	2	2	1	1	1	1	1	1	2	1	1	1
Bagmati	Dhading	Benighat Rorang Rural Municipality	5	5	5	3	2	4	4	3	0	5	1	1	1	5	5	5	3
Bagmati	Dhading	Dhunibesi Municipality	4	3	3	2	1	3	3	2	2	2	0	0	0	3	3	3	2
Bagmati	Dhading	Gajuri Rural Municipality	5	2	2	1	0	2	1	1	1	1	1	1	1	2	2	2	1
Bagmati	Dhading	Galchi Rural Municipality	3	0	1	1	1	1	1	1	1	0	0	0	0	1	1	1	1
Bagmati	Dhading	Gangjamuna Rural Municipality	5	2	2	2	2	2	2	1	1	2	1	1	1	1	1	1	1
Bagmati	Dhading	Jwalamukhi Rural Municipality	6	1	1	1	1	1	1	1	0	2	2	1	0	1	1	1	0
Bagmati	Dhading	Khaniyabash Rural Municipality	2	1	1	1	0	1	0	0	0	1	1	1	0	0	0	0	0
Bagmati	Dhading	Netrawati Dabjong Rural Municipality	4	4	4	4	2	3	2	2	1	2	2	2	2	2	2	2	2
Bagmati	Dhading	Nilkantha Municipality	10	8	7	6	1	6	5	4	1	5	5	3	2	5	5	5	4
Bagmati	Dhading	Rubi Valley Rural Municipality	2	2	1	1	0	2	0	0	0	2	2	1	1	1	1	1	1
Bagmati	Dhading	Siddhalek Rural Municipality	5	2	2	1	1	2	1	0	0	2	0	1	1	0	0	0	0
Bagmati	Dhading	Thakre Rural Municipality	6	4	4	4	1	3	1	1	0	3	2	2	1	3	3	3	2
Bagmati	Dhading	Tripura sundari Rural Municipality	7	4	4	4	1	4	4	3	2	4	1	1	1	3	3	3	3
Bagmati	Makwanpur	Bagmati Rural Municipality	3	2	2	2	0	2	2	1	0	2	1	1	0	1	1	1	1
Bagmati	Makwanpur	Bakaiya Rural Municipality	2	0	0	0	0	0	0	0	0	1	1	1	1	1	1	1	1
Bagmati	Makwanpur	Bhimphedi Rural Municipality	2	0	0	0	0	1	1	1	1	1	1	1	1	0	0	0	0

Annex 9.4: Availability of relevant materials in Secondary 1-12

Province	District	Local Level	Number of Sec 1-12 Schools	Teachers' Guide				Child Material				Book Corner				Reference Material			
				1-5	6-8	9-10	11-12	1-5	6-8	9-10	11-12	1-5	6-8	9-10	11-12	1-5	6-8	9-10	11-12
Bagmati	Makwanpur	Hetauda Sub Metropolitan City	17	12	12	11	9	10	10	10	8	7	7	5	3	9	9	9	7
Bagmati	Makwanpur	Indrasarowar Rural Municipality	3	3	3	3	1	3	3	3	1	3	3	2	0	2	2	2	1
Bagmati	Makwanpur	Kailash Rural Municipality	1	1	1	1	0	1	1	1	0	0	0	0	0	0	0	0	0
Bagmati	Makwanpur	Makawanpurgadhi Rural Municipality	3	1	2	0	0	2	2	1	0	1	1	0	0	1	1	1	0
Bagmati	Makwanpur	Manahari Rural Municipality	3	2	2	2	1	2	1	1	0	1	1	0	0	1	1	1	1
Bagmati	Makwanpur	Raksirang Rural Municipality	1	1	1	1	0	1	1	1	0	0	0	0	0	0	0	0	0
Bagmati	Makwanpur	Thaha Municipality	6	4	4	4	2	3	2	2	0	0	0	0	0	1	1	1	0
Bagmati	Chitwan	Bharatpur Metropolitan City	33	20	21	21	11	17	16	16	11	15	11	10	6	18	19	19	16
Bagmati	Chitwan	Ichchhyakamana Rural Municipality	4	2	1	1	0	1	0	0	0	0	0	0	0	0	0	0	0
Bagmati	Chitwan	Kalika Municipality	35	3	3	2	1	2	3	2	1	3	2	1	1	2	2	1	1
Bagmati	Chitwan	Khairahani Municipality	4	3	3	3	2	1	1	1	1	0	0	0	0	3	3	3	3
Bagmati	Chitwan	Madi Municipality	4	2	2	2	1	2	2	2	1	1	1	1	1	2	2	2	1
Bagmati	Chitwan	Rapti Municipality	3	0	0	0	0	1	1	1	0	0	0	0	0	1	1	1	1
Bagmati	Chitwan	Ratnangar Municipality	8	3	3	3	2	3	3	2	1	3	2	2	2	3	3	3	3
Gandaki	Gorkha	Aarughat Rural Municipality	5	4	4	4	3	4	4	4	3	2	2	2	2	1	1	1	1
Gandaki	Gorkha	Ajirkot Rural Municipality	3	2	2	2	2	3	2	2	2	2	3	3	2	2	2	2	2
Gandaki	Gorkha	Bhimsen Thapa Rural Municipality	5	4	4	4	3	3	3	2	2	4	1	0	0	3	3	3	3
Gandaki	Gorkha	Chumanuwari Rural Municipality	9	0	0	0	0	0	0	0	0	0	0	0	0	0	0	0	0
Gandaki	Gorkha	Dharche Rural Municipality	0	0	0	0	0	0	0	0	0	0	0	0	0	0	0	0	0
Gandaki	Gorkha	Gandaki Rural Municipality	1	4	4	4	4	2	2	2	2	2	3	2	0	4	4	4	3
Gandaki	Gorkha	Gorkha Municipality	6	5	6	6	4	4	3	3	2	2	2	2	1	6	5	5	6
Gandaki	Gorkha	Palungtar Municipality	11	6	6	5	5	6	6	6	4	4	5	4	2	5	5	5	5
Gandaki	Gorkha	Sahid Lakhan Rural Municipality	10	2	2	2	1	2	2	1	0	2	2	2	2	3	3	3	3
Gandaki	Gorkha	Siranchowk Rural Municipality	5	6	5	6	6	5	4	4	3	4	4	4	1	5	3	4	4
Gandaki	Gorkha	Barpak Sulikot Rural Municipality	7	4	4	3	1	3	2	2	0	4	4	4	2	3	3	3	3
Gandaki	Lamjung	Besishahar Municipality	7	6	6	5	4	5	5	5	2	6	3	2	1	5	5	5	4
Gandaki	Lamjung	Dordi Rural Municipality	2	2	2	2	1	1	1	0	0	1	0	0	0	1	1	1	1
Gandaki	Lamjung	Dudhpokhari Rural Municipality	1	1	1	1	1	1	1	1	1	1	1	1	1	0	0	0	0
Gandaki	Lamjung	Kwholasothar Rural Municipality	2	1	1	1	0	2	2	1	0	1	1	1	0	1	1	1	1
Gandaki	Lamjung	Madhya Nepal Municipality	5	4	4	3	1	2	2	2	2	1	1	0	0	3	3	3	3
Gandaki	Lamjung	Marsyangdi Rural Municipality	2	1	1	1	1	1	1	1	1	1	1	1	1	1	1	1	1
Gandaki	Lamjung	Rainas Municipality	8	7	7	6	3	7	6	4	1	3	2	1	0	6	6	6	4
Gandaki	Lamjung	Sundarbazar Municipality	5	3	3	3	1	4	3	3	2	4	1	0	0	3	3	4	3
Gandaki	Tanahu	Aanbookhaireni Rural Municipality	2	2	2	2	1	2	2	2	1	1	0	0	0	1	1	1	1
Gandaki	Tanahu	Bandipur Rural Municipality	3	1	1	1	1	1	1	1	1	1	0	0	0	2	2	2	2
Gandaki	Tanahu	Bhanu Municipality	13	9	9	9	3	9	7	7	4	3	1	1	1	6	6	6	6
Gandaki	Tanahu	Bhimad Municipality	6	2	4	4	1	4	4	4	2	3	0	1	1	4	4	4	3
Gandaki	Tanahu	Byas Municipality	12	10	10	10	8	9	7	7	5	7	4	4	4	7	7	7	5
Gandaki	Tanahu	Devghat Rural Municipality	4	1	2	2	1	2	3	3	1	2	2	2	1	1	2	2	1
Gandaki	Tanahu	Ghiring Rural Municipality	3	3	3	3	1	3	3	3	0	2	1	1	1	2	2	2	1
Gandaki	Tanahu	Myagde Rural Municipality	3	2	3	3	0	2	2	2	0	3	0	0	0	2	2	2	1
Gandaki	Tanahu	Rishing Rural Municipality	3	1	1	1	1	1	1	1	1	0	0	0	0	1	1	1	1

Annex 9.4: Availability of relevant materials in Secondary 1-12

Province	District	Local Level	Number of Sec 1-12 Schools	Teachers' Guide				Child Material				Book Corner				Reference Material			
				1-5	6-8	9-10	11-12	1-5	6-8	9-10	11-12	1-5	6-8	9-10	11-12	1-5	6-8	9-10	11-12
Gandaki	Tanahu	Shuklagandaki Municipality	9	5	5	5	4	5	3	3	2	4	4	3	2	5	5	5	3
Gandaki	Syangja	Aandhikhola Rural Municipality	6	5	5	5	3	4	3	3	3	2	3	3	1	4	3	3	3
Gandaki	Syangja	Arjunchaupari Rural Municipality	5	2	2	2	3	2	1	1	2	1	0	0	1	2	2	2	3
Gandaki	Syangja	Bhirkot Municipality	4	2	2	1	0	2	2	2	1	0	0	0	1	1	1	1	0
Gandaki	Syangja	Biruwa Rural Municipality	7	3	4	2	0	4	4	4	3	3	1	1	1	4	3	3	2
Gandaki	Syangja	Chapakot Municipality	7	3	3	4	3	5	4	4	2	2	0	0	0	4	4	4	4
Gandaki	Syangja	Galyang Municipality	11	8	8	8	4	8	7	6	3	2	2	2	1	5	5	4	5
Gandaki	Syangja	Harinas Rural Municipality	4	3	3	3	2	3	3	2	1	2	2	2	1	2	2	2	1
Gandaki	Syangja	Kaligandagi Rural Municipality	8	5	7	5	3	4	3	3	1	2	3	3	3	3	4	4	2
Gandaki	Syangja	Phedikhola Rural Municipality	6	4	6	6	3	3	2	2	0	3	2	3	1	3	3	3	2
Gandaki	Syangja	Putalibazar Municipality	10	8	8	6	3	6	6	6	4	3	3	2	2	5	5	4	4
Gandaki	Syangja	Waling Municipality	11	6	6	5	4	6	5	4	3	2	1	2	1	4	4	4	3
Gandaki	Kaski	Annapurna Rural Municipality	6	3	4	4	2	4	4	4	2	1	2	2	0	2	3	2	2
Gandaki	Kaski	Machhapuchchhre Rural Municipality	6	3	5	5	2	3	3	2	1	4	4	4	3	2	2	2	1
Gandaki	Kaski	Madi Rural Municipality	4	3	3	3	2	2	2	2	1	2	1	1	1	3	3	3	3
Gandaki	Kaski	Pokhara Metropolitan City	41	17	18	17	7	13	8	8	6	12	8	7	5	13	15	15	10
Gandaki	Kaski	Rupa Rural Municipality	4	2	2	2	2	2	2	2	2	2	2	2	2	1	1	1	1
Gandaki	Manang	Chame Rural Municipality	1	1	1	1	1	0	0	0	0	1	1	1	1	0	0	0	0
Gandaki	Manang	Narpa Bhumi Rural Municipality	0	0	0	0	0	0	0	0	0	0	0	0	0	0	0	0	0
Gandaki	Manang	Narso Rural Municipality	0	1	1	1	0	1	1	0	0	0	1	1	0	1	1	1	1
Gandaki	Manang	Manang Ngisyang Rural Municipality	1	0	0	0	0	0	0	0	0	0	0	0	0	0	0	0	0
Gandaki	Mustang	Lo Ghekar Damodarkunda Rural Municipality	0	0	0	0	0	0	0	0	0	0	0	0	0	0	0	0	0
Gandaki	Mustang	Gharapjhong Rural Municipality	1	1	1	1	1	1	1	1	1	1	0	0	0	1	1	1	1
Gandaki	Mustang	Lomanthang Rural Municipality	0	0	0	0	0	0	0	0	0	0	0	0	0	0	0	0	0
Gandaki	Mustang	Baragaun Muktikshetra Rural Municipality	0	0	0	0	0	0	0	0	0	0	0	0	0	0	0	0	0
Gandaki	Mustang	Thasang Rural Municipality	3	2	2	2	1	0	0	0	0	1	0	0	0	2	1	1	1
Gandaki	Myagdi	Annapurna Rural Municipality	6	5	5	5	1	3	2	2	1	2	0	0	0	5	5	4	2
Gandaki	Myagdi	Beni Municipality	9	7	8	7	3	4	4	4	4	3	1	1	1	6	6	6	3
Gandaki	Myagdi	Dhawalagiri Rural Municipality	1	1	1	1	1	1	1	1	0	1	1	1	0	0	0	0	0
Gandaki	Myagdi	Malika Rural Municipality	3	3	3	3	1	3	2	2	1	2	1	1	1	2	2	2	2
Gandaki	Myagdi	Mangala Rural Municipality	3	3	3	3	3	2	2	1	0	2	0	0	0	1	0	0	0
Gandaki	Myagdi	Raghuganga Rural Municipality	2	1	1	1	0	0	0	0	0	0	0	0	0	0	0	0	0
Gandaki	Parbat	Bihadi Rural Municipality	5	2	2	2	2	2	1	1	0	1	1	1	1	0	1	2	1
Gandaki	Parbat	Jaljala Rural Municipality	5	3	3	3	2	3	2	2	1	3	1	1	1	3	3	3	2
Gandaki	Parbat	Kushma Municipality	10	9	9	9	8	9	7	7	4	7	3	3	4	7	6	6	6
Gandaki	Parbat	Mahashila Rural Municipality	2	2	2	1	0	1	1	1	0	2	2	2	2	2	2	2	2
Gandaki	Parbat	Modi Rural Municipality	5	4	4	4	3	4	3	3	0	2	2	2	1	3	3	3	2
Gandaki	Parbat	Painyu Rural Municipality	5	1	1	0	0	1	0	0	0	1	0	0	0	1	1	1	0
Gandaki	Parbat	Phalewas Municipality	9	6	5	4	3	4	4	4	2	3	2	1	1	5	5	5	4
Gandaki	Baglung	Badigad Rural Municipality	5	4	4	4	2	4	4	4	3	3	2	2	1	3	3	3	3
Gandaki	Baglung	Baglung Municipality	15	9	9	8	4	9	7	7	5	7	3	3	1	6	6	6	4
Gandaki	Baglung	Bareng Rural Municipality	6	6	6	5	1	6	6	6	2	5	4	4	2	5	5	5	4

Annex 9.4: Availability of relevant materials in Secondary 1-12

Province	District	Local Level	Number of Sec 1-12 Schools	Teachers' Guide				Child Material				Book Corner				Reference Material			
				1-5	6-8	9-10	11-12	1-5	6-8	9-10	11-12	1-5	6-8	9-10	11-12	1-5	6-8	9-10	11-12
Gandaki	Baglung	Dhorpatan Municipality	3	2	2	3	2	2	1	1	1	2	1	1	1	2	2	1	1
Gandaki	Baglung	Galkot Municipality	10	7	7	8	1	6	5	5	3	6	3	3	2	7	7	7	6
Gandaki	Baglung	Jaimuni Municipality	10	10	9	9	2	7	4	4	2	7	3	3	3	5	4	4	2
Gandaki	Baglung	Kanthekhola Rural Municipality	8	7	8	7	5	7	5	4	2	5	4	4	3	5	6	5	5
Gandaki	Baglung	Nisikhola Rural Municipality	4	4	4	4	2	4	3	4	1	2	1	1	2	4	3	3	1
Gandaki	Baglung	Taman Khola Rural Municipality	1	1	1	1	0	1	1	1	0	0	0	0	0	0	0	0	0
Gandaki	Baglung	Tara Khola Rural Municipality	3	3	3	3	2	2	1	1	0	3	1	1	0	2	2	2	2
Gandaki	Nawalpur	Binayi Tribeni Rural Municipality	1	3	3	2	2	2	2	2	1	1	0	0	0	4	4	4	3
Gandaki	Nawalpur	Bulingtar Rural Municipality	5	0	0	0	0	0	0	0	0	0	0	0	0	0	0	0	0
Gandaki	Nawalpur	Baudikali Rural Municipality	1	0	0	0	0	0	0	0	0	0	0	0	0	0	0	0	0
Gandaki	Nawalpur	Devchuli Municipality	7	1	1	1	1	1	1	1	1	1	1	2	1	0	0	1	0
Gandaki	Nawalpur	Gaidakot Municipality	5	2	2	2	2	1	1	1	1	1	1	1	1	1	1	1	1
Gandaki	Nawalpur	Hupsekot Rural Municipality	4	1	1	1	1	1	1	1	1	1	1	1	1	2	2	2	2
Gandaki	Nawalpur	Kawaswoti Municipality	11	6	7	7	5	5	2	2	1	4	3	3	1	3	3	3	3
Gandaki	Nawalpur	Madhyabindu Municipality	9	6	7	8	2	7	5	5	2	3	2	3	3	3	3	4	3
Lumbini	Gulmi	Chandrakot Rural Municipality	5	5	5	5	1	4	4	4	1	2	4	4	1	3	3	3	2
Lumbini	Gulmi	Chhatrakot Rural Municipality	4	2	2	2	2	2	2	2	1	1	1	1	1	2	2	2	1
Lumbini	Gulmi	Dhurkot Rural Municipality	3	4	3	3	2	2	2	1	1	1	1	1	1	2	2	2	1
Lumbini	Gulmi	Gulmidurbar Rural Municipality	7	4	4	3	2	4	4	3	1	1	1	3	1	4	4	4	2
Lumbini	Gulmi	Isma Rural Municipality	8	4	4	4	2	4	3	3	2	1	1	1	0	2	2	2	2
Lumbini	Gulmi	Kaligandaki Rural Municipality	8	5	5	5	0	4	4	5	2	0	0	0	0	3	3	3	2
Lumbini	Gulmi	Madane Rural Municipality	5	2	2	2	1	2	2	2	0	0	0	0	0	1	1	1	1
Lumbini	Gulmi	Malika Rural Municipality	3	3	3	3	2	4	3	3	1	2	1	2	0	1	2	2	1
Lumbini	Gulmi	Musikot Municipality	2	4	4	4	4	3	2	1	1	4	4	4	3	3	3	2	2
Lumbini	Gulmi	Resunga Municipality	3	4	4	4	2	2	2	2	1	3	3	1	2	2	2	2	1
Lumbini	Gulmi	Rurukshetra Rural Municipality	3	2	2	3	2	3	2	1	1	2	4	4	1	1	1	2	0
Lumbini	Gulmi	Satyawati Rural Municipality	2	6	6	5	2	3	2	2	2	2	2	2	2	2	3	3	2
Lumbini	Palpa	Bagnaskali Rural Municipality	4	2	2	3	1	4	2	2	0	2	1	1	0	3	3	4	1
Lumbini	Palpa	Mathagadhi Rural Municipality	8	4	4	3	1	5	3	3	1	4	0	0	1	6	6	5	5
Lumbini	Palpa	Nisdi Rural Municipality	2	8	8	7	2	8	7	7	2	5	4	4	2	6	6	6	3
Lumbini	Palpa	Purbakhola Rural Municipality	2	6	6	6	3	5	5	5	5	5	2	2	2	4	5	5	4
Lumbini	Palpa	Rainadevi Chhahara Rural Municipality	7	4	4	4	3	5	5	5	4	3	3	2	2	5	5	5	5
Lumbini	Palpa	Rambha Rural Municipality	8	5	5	5	4	5	3	2	2	2	1	1	1	4	4	4	4
Lumbini	Palpa	Rampur Municipality	13	5	6	6	5	6	5	5	3	3	1	1	0	5	5	5	5
Lumbini	Palpa	Ribdikot Rural Municipality	6	7	7	6	5	6	4	4	2	4	0	1	1	6	6	7	6
Lumbini	Palpa	Tansen Municipality	4	10	10	9	6	11	10	10	7	9	7	8	4	10	10	10	8
Lumbini	Palpa	Tinau Rural Municipality	6	5	3	3	0	5	4	3	2	3	0	0	0	4	4	3	2
Lumbini	Nawalparasi	Bardaghat Municipality	4	4	4	4	2	6	3	3	2	5	0	0	0	3	3	4	4
Lumbini	Nawalparasi	Palhinandan Rural Municipality	4	0	0	0	0	0	0	0	0	0	0	0	0	0	0	0	0
Lumbini	Nawalparasi	Pratappur Rural Municipality	5	3	4	2	1	1	1	1	1	1	2	2	1	2	2	2	2
Lumbini	Nawalparasi	Ramgram Municipality	8	1	1	1	0	1	1	1	0	1	0	0	0	0	0	0	0
Lumbini	Nawalparasi	Sarawal Rural Municipality	3	3	3	3	1	3	2	2	1	3	2	2	2	1	1	1	1

Annex 9.4: Availability of relevant materials in Secondary 1-12

Province	District	Local Level	Number of Sec 1-12 Schools	Teachers' Guide				Child Material				Book Corner				Reference Material			
				1-5	6-8	9-10	11-12	1-5	6-8	9-10	11-12	1-5	6-8	9-10	11-12	1-5	6-8	9-10	11-12
Lumbini	Nawalparasi	Sunwal Municipality	3	5	5	4	1	5	3	3	1	4	0	0	0	1	1	1	0
Lumbini	Nawalparasi	Susta Rural Municipality	4	0	0	0	0	1	1	1	0	1	0	0	0	2	2	2	1
Lumbini	Rupandehi	Butwol Sub Metropolitan City	12	5	6	6	4	8	5	5	2	9	1	1	0	3	4	5	4
Lumbini	Rupandehi	Devdaha Municipality	5	5	4	5	3	4	4	5	1	5	3	3	0	4	3	3	1
Lumbini	Rupandehi	Gaidahawa Rural Municipality	7	4	3	3	1	3	3	3	1	2	2	2	1	3	3	3	2
Lumbini	Rupandehi	Kanchan Rural Municipality	6	2	2	2	2	2	2	2	2	1	0	0	0	1	1	1	1
Lumbini	Rupandehi	Kotahimai Rural Municipality	4	2	2	1	0	1	1	1	0	0	0	0	0	0	0	0	0
Lumbini	Rupandehi	Lumbini Sanskritik Municipality	2	3	3	3	3	3	3	3	2	2	0	0	0	3	2	3	3
Lumbini	Rupandehi	Marchawari Rural Municipality	2	2	2	0	1	3	2	1	0	1	1	1	1	3	3	1	1
Lumbini	Rupandehi	Mayadevi Rural Municipality	3	2	2	3	1	3	2	2	1	2	0	0	0	3	3	3	2
Lumbini	Rupandehi	Omsatiya Rural Municipality	4	2	3	3	1	2	2	1	0	1	1	1	0	1	1	1	0
Lumbini	Rupandehi	Rohini Rural Municipality	8	4	4	4	0	3	1	1	0	1	1	1	0	1	1	1	0
Lumbini	Rupandehi	Sainamaina Municipality	6	3	3	4	0	4	4	4	1	0	0	1	0	5	5	6	2
Lumbini	Rupandehi	Sammarimai Rural Municipality	7	2	1	1	0	2	1	1	0	0	0	0	0	2	1	1	1
Lumbini	Rupandehi	Siddharthanagar Municipality	3	4	4	4	3	3	3	3	2	3	0	0	0	3	3	3	3
Lumbini	Rupandehi	Siyari Rural Municipality	4	1	2	1	0	1	1	1	0	2	1	1	1	2	2	2	0
Lumbini	Rupandehi	Shuddhodhan Rural Municipality	0	4	4	4	3	4	3	3	2	4	1	1	1	3	4	4	2
Lumbini	Rupandehi	Tilottama Municipality	0	3	4	4	2	2	2	2	2	3	3	3	3	3	3	3	3
Lumbini	Kapilbastu	Banganga Municipality	1	4	5	4	2	4	3	3	2	3	1	0	0	4	4	4	3
Lumbini	Kapilbastu	Bijayanagar Rural Municipality	0	3	3	3	2	2	2	2	2	3	2	2	2	2	2	2	2
Lumbini	Kapilbastu	Buddhabhumi Municipality	3	6	6	6	3	5	4	4	3	5	3	3	2	2	2	3	1
Lumbini	Kapilbastu	Kapilvastu Municipality	0	1	1	1	0	1	1	1	0	1	1	1	0	1	1	1	0
Lumbini	Kapilbastu	Krishnanagar Municipality	2	1	1	1	0	0	0	0	0	1	1	2	0	0	0	0	0
Lumbini	Kapilbastu	Maharajgunj Municipality	2	2	2	2	2	2	2	2	2	1	1	0	0	1	1	1	1
Lumbini	Kapilbastu	Mayadevi Rural Municipality	4	0	0	0	0	0	0	0	0	0	0	0	0	0	0	0	0
Lumbini	Kapilbastu	Shivaraj Municipality	0	6	6	5	3	6	5	5	3	6	4	2	2	6	6	6	5
Lumbini	Kapilbastu	Suddhodhan Rural Municipality	4	3	3	3	1	3	2	2	2	1	0	0	0	2	2	2	0
Lumbini	Kapilbastu	Yashodhara Rural Municipality	2	1	1	1	1	1	1	1	1	1	0	0	0	1	1	1	1
Lumbini	Arghakhanchi	Bhumekasthan Municipality	1	5	5	4	2	4	4	4	2	1	1	1	0	4	4	4	3
Lumbini	Arghakhanchi	Chhatradev Rural Municipality	3	4	4	4	3	3	2	2	1	0	0	0	1	4	4	3	4
Lumbini	Arghakhanchi	Malarani Rural Municipality	3	7	7	6	3	4	3	2	1	4	3	3	2	3	3	3	3
Lumbini	Arghakhanchi	Panini Rural Municipality	3	4	3	4	4	3	3	2	2	1	1	1	3	3	3	4	3
Lumbini	Arghakhanchi	Sandhikharka Municipality	7	6	6	5	3	4	7	5	5	4	1	1	1	6	9	9	7
Lumbini	Arghakhanchi	Shitganga Municipality	2	1	3	2	1	1	3	2	1	0	1	1	0	1	2	2	1
Lumbini	Pyuthan	Airawati Rural Municipality	6	3	2	2	1	1	1	1	1	1	1	1	1	1	1	1	1
Lumbini	Pyuthan	Gaumukhi Rural Municipality	5	1	0	0	0	0	0	0	0	0	0	0	0	0	1	1	0
Lumbini	Pyuthan	Jhimruk Rural Municipality	4	3	3	3	1	3	2	2	0	2	0	0	0	3	2	2	2
Lumbini	Pyuthan	Mallarani Rural Municipality	4	1	1	1	1	1	1	1	1	0	0	0	0	1	1	1	1
Lumbini	Pyuthan	Mandavi Rural Municipality	4	3	3	0	0	2	0	0	0	2	1	0	0	2	2	2	2
Lumbini	Pyuthan	Naubahini Rural Municipality	4	1	1	1	0	1	1	1	0	1	1	1	0	1	1	1	1
Lumbini	Pyuthan	Pyuthan Municipality	4	1	1	1	0	2	2	2	1	2	1	0	0	1	1	1	1
Lumbini	Pyuthan	Sarumarani Rural Municipality	2	2	2	2	1	2	2	2	0	2	1	1	1	2	2	2	2

Annex 9.4: Availability of relevant materials in Secondary 1-12

Province	District	Local Level	Number of Sec 1-12 Schools	Teachers' Guide				Child Material				Book Corner				Reference Material			
				1-5	6-8	9-10	11-12	1-5	6-8	9-10	11-12	1-5	6-8	9-10	11-12	1-5	6-8	9-10	11-12
Lumbini	Pyuthan	Sworgadwary Municipality	5	4	3	2	1	1	1	1	1	3	0	1	0	3	3	3	2
Lumbini	Rolpa	Paribartan Rural Municipality	1	2	1	1	1	2	2	2	0	1	1	1	0	2	2	2	2
Lumbini	Rolpa	Lungri Rural Municipality	3	3	3	3	0	2	2	2	0	1	1	1	1	3	3	3	1
Lumbini	Rolpa	Madi Rural Municipality	3	0	1	1	0	0	0	0	0	1	1	1	0	1	1	1	1
Lumbini	Rolpa	Rolpa Municipality	1	2	2	3	0	1	0	0	0	3	3	3	0	2	0	0	0
Lumbini	Rolpa	Runtigadi Rural Municipality	2	4	4	2	0	4	4	4	0	3	3	3	0	3	3	3	1
Lumbini	Rolpa	Gangadev Rural Municipality	1	4	4	4	0	4	2	2	0	3	3	3	1	2	2	1	0
Lumbini	Rolpa	Sunchhahari Rural Municipality	3	4	4	4	0	4	3	3	0	3	3	4	0	3	3	2	0
Lumbini	Rolpa	Sunil Smriti Rural Municipality	2	7	7	6	0	5	3	3	0	1	1	1	1	5	5	6	2
Lumbini	Rolpa	Thawang Rural Municipality	2	1	1	1	0	1	1	1	0	1	0	1	0	0	0	0	0
Lumbini	Rolpa	Tribeni Rural Municipality	6	1	2	1	1	0	0	0	0	1	1	2	2	0	0	1	0
Lumbini	Rukum Purba	Bhume Rural Municipality	5	1	1	1	0	0	0	0	0	1	1	1	1	1	1	1	0
Lumbini	Rukum Purba	Putha Uttarganga Rural Municipality	7	1	1	1	0	2	1	1	1	1	1	1	0	2	2	2	2
Lumbini	Rukum Purba	Sisne Rural Municipality	6	3	2	2	0	2	2	2	1	2	2	2	1	2	3	2	1
Lumbini	Dang	Babai Rural Municipality	5	2	1	1	1	2	2	1	1	1	1	1	1	0	0	0	0
Lumbini	Dang	Banglachuli Rural Municipality	6	3	3	4	1	2	1	1	0	2	1	1	1	0	0	1	0
Lumbini	Dang	Dangisharan Rural Municipality	4	1	1	1	1	1	1	1	1	1	0	0	0	1	1	1	1
Lumbini	Dang	Gadhawa Rural Municipality	6	2	2	2	2	2	2	2	2	0	1	1	1	2	2	2	2
Lumbini	Dang	Ghorahi Sub Metropolitan City	7	10	10	10	4	8	6	6	4	4	2	2	1	8	9	9	4
Lumbini	Dang	Lamahi Municipality	4	2	2	2	1	3	0	0	0	3	1	1	0	2	3	3	3
Lumbini	Dang	Rajpur Rural Municipality	5	1	1	1	1	1	1	1	1	0	0	0	0	1	1	1	1
Lumbini	Dang	Rapti Rural Municipality	7	4	4	3	3	3	2	1	1	3	0	0	0	2	2	1	1
Lumbini	Dang	Shantinagar Rural Municipality	7	3	3	1	1	1	0	1	0	2	1	1	0	0	0	0	0
Lumbini	Dang	Tulsipur Sub Metropolitan City	5	9	10	9	3	9	4	3	1	6	6	5	3	6	6	5	5
Lumbini	Banke	Baijanath Rural Municipality	8	3	3	3	1	2	1	1	1	2	1	1	0	2	2	2	2
Lumbini	Banke	Duduwa Rural Municipality	6	1	1	0	0	1	1	1	1	0	0	0	0	0	0	0	0
Lumbini	Banke	Janaki Rural Municipality	7	0	0	0	0	0	0	0	0	0	0	0	0	0	0	0	0
Lumbini	Banke	Khajura Rural Municipality	5	5	3	4	2	4	3	3	2	5	3	2	2	3	3	3	2
Lumbini	Banke	Kohalpur Municipality	8	5	6	5	2	6	2	2	1	5	2	2	1	4	4	5	3
Lumbini	Banke	Narainapur Rural Municipality	8	1	1	1	0	1	1	1	0	0	0	0	0	1	1	1	1
Lumbini	Banke	Nepalgunj Sub Metropolitan City	12	3	3	3	2	4	2	2	2	1	0	0	0	2	2	2	2
Lumbini	Banke	Rapti Sonari Rural Municipality	6	8	8	5	4	8	5	5	4	9	3	2	1	5	4	4	4
Lumbini	Bardiya	Badhaiyatal Rural Municipality	8	3	3	3	2	4	4	4	1	2	0	0	0	2	3	4	3
Lumbini	Bardiya	Bansgadhi Municipality	3	2	2	2	0	1	2	1	0	1	2	0	1	1	1	1	0
Lumbini	Bardiya	Barbardiya Municipality	3	3	2	4	3	4	4	5	1	6	2	4	2	3	3	2	3
Lumbini	Bardiya	Geruwa Rural Municipality	4	3	3	3	2	2	2	2	2	3	3	4	2	3	3	3	3
Lumbini	Bardiya	Gulariya Municipality	4	5	5	5	2	5	4	4	1	4	4	3	2	4	4	4	3
Lumbini	Bardiya	Madhuwan Municipality	9	2	3	2	0	4	4	3	2	2	2	3	2	2	2	2	1
Lumbini	Bardiya	Rajapur Municipality	3	4	4	4	2	4	4	4	1	1	1	1	1	3	3	3	2
Lumbini	Bardiya	Thakurbaba Municipality	14	2	2	2	1	2	2	2	1	2	1	1	0	2	2	1	1
Karnali	Rukum Paschim	Aathbiskot Municipality	9	1	1	1	0	0	0	0	0	1	0	0	0	1	1	1	0
Karnali	Rukum Paschim	Banphikot Rural Municipality	4	1	1	1	1	0	0	0	0	3	2	2	2	0	0	0	0

Annex 9.4: Availability of relevant materials in Secondary 1-12

Province	District	Local Level	Number of Sec 1-12 Schools	Teachers' Guide				Child Material				Book Corner				Reference Material			
				1-5	6-8	9-10	11-12	1-5	6-8	9-10	11-12	1-5	6-8	9-10	11-12	1-5	6-8	9-10	11-12
Karnali	Rukum Paschim	Chaurjahari Municipality	5	2	3	3	2	2	2	1	1	1	2	2	0	2	3	3	2
Karnali	Rukum Paschim	Musikot Municipality	3	5	5	4	3	5	5	5	3	5	5	5	5	5	6	6	5
Karnali	Rukum Paschim	Sani Bheri Rural Municipality	6	2	2	2	1	2	2	2	1	1	1	1	1	1	1	2	1
Karnali	Rukum Paschim	Tribeni Rural Municipality	5	5	5	5	3	5	2	3	2	2	1	2	0	3	4	4	3
Karnali	Salyan	Bagchaur Municipality	3	3	3	3	0	2	2	2	2	1	1	1	0	1	1	1	1
Karnali	Salyan	Bangad Kupinde Municipality	3	1	1	1	1	0	0	0	0	1	1	1	0	0	0	0	0
Karnali	Salyan	Chhatreshwori Rural Municipality	5	2	2	2	2	1	0	0	0	1	1	1	1	2	2	2	2
Karnali	Salyan	Darma Rural Municipality	6	3	3	2	0	3	3	2	0	3	3	3	1	1	1	1	0
Karnali	Salyan	Siddha Kumakh Rural Municipality	2	2	2	2	0	1	1	1	0	0	0	0	0	1	1	1	0
Karnali	Salyan	Kalimati Rural Municipality	4	1	0	0	0	0	0	0	0	1	1	1	0	0	0	0	0
Karnali	Salyan	Kapurkot Rural Municipality	5	2	2	2	1	2	2	1	1	2	1	1	1	2	2	2	2
Karnali	Salyan	Kumakh Rural Municipality	5	1	1	1	1	1	1	1	1	1	1	1	1	1	1	1	1
Karnali	Salyan	Sharada Municipality	10	5	5	5	3	5	4	4	4	6	5	5	3	3	3	3	3
Karnali	Salyan	Tribeni Rural Municipality	12	1	1	1	1	0	0	0	0	1	1	1	1	0	0	0	0
Karnali	Surkhet	Barahatal Rural Municipality	3	7	6	5	3	6	3	3	2	4	1	1	0	4	4	3	2
Karnali	Surkhet	Bheriganga Municipality	7	5	5	5	3	5	4	4	2	3	2	1	0	3	3	3	1
Karnali	Surkhet	Birendranagar Municipality	5	6	8	8	4	5	3	3	2	4	1	1	1	6	6	6	5
Karnali	Surkhet	Chaukune Rural Municipality	3	4	4	4	1	3	3	4	2	2	0	0	0	2	1	1	1
Karnali	Surkhet	Chingad Rural Municipality	3	2	2	2	1	1	0	0	0	0	0	0	0	2	2	2	2
Karnali	Surkhet	Gurbhakot Municipality	10	2	2	4	1	0	0	0	0	1	0	0	0	0	0	1	2
Karnali	Surkhet	Lekbesi Municipality	7	4	4	4	2	2	2	2	1	2	0	0	0	2	2	2	2
Karnali	Surkhet	Panchpuri Municipality	3	2	3	2	2	2	2	2	1	3	2	2	1	1	0	0	0
Karnali	Surkhet	Simta Rural Municipality	2	4	5	3	3	3	0	0	0	3	0	0	0	4	4	4	3
Karnali	Dailekh	Aathabis Municipality	7	3	3	2	1	2	1	1	0	2	2	2	1	3	3	3	3
Karnali	Dailekh	Bhagawatimai Rural Municipality	5	1	2	3	1	0	0	1	0	0	0	0	0	0	0	1	0
Karnali	Dailekh	Bhairabi Rural Municipality	7	2	2	2	1	2	1	1	1	0	0	0	0	1	1	1	0
Karnali	Dailekh	Chamunda Bindrasaini Municipality	8	2	2	1	1	0	0	0	0	0	0	1	1	1	1	1	1
Karnali	Dailekh	Dullu Municipality	9	5	4	4	0	4	4	4	1	4	3	2	1	3	4	4	2
Karnali	Dailekh	Dungeshwor Rural Municipality	4	5	4	3	1	3	2	1	0	2	0	0	1	3	3	3	1
Karnali	Dailekh	Gurans Rural Municipality	3	5	5	5	0	3	2	1	1	5	3	3	3	3	3	2	3
Karnali	Dailekh	Mahabu Rural Municipality	1	5	2	2	1	4	2	2	1	4	0	0	0	3	2	2	1
Karnali	Dailekh	Narayan Municipality	2	2	3	3	1	1	1	1	0	1	1	1	1	2	2	2	2
Karnali	Dailekh	Naumule Rural Municipality	2	2	2	2	0	2	2	2	1	1	1	1	1	0	0	1	0
Karnali	Dailekh	Thantikandh Rural Municipality	4	2	2	0	0	2	1	0	0	2	2	1	0	2	2	2	2
Karnali	Jajarkot	Barekot Rural Municipality	1	2	3	3	1	0	1	2	1	1	1	1	0	1	2	2	1
Karnali	Jajarkot	Bheri Municipality	3	1	1	0	0	0	0	0	0	0	1	1	1	1	1	1	0
Karnali	Jajarkot	Chhedagad Municipality	2	0	0	0	0	0	0	0	0	0	0	0	0	0	0	0	0
Karnali	Jajarkot	Junichande Rural Municipality	4	1	1	1	1	1	0	0	0	0	1	1	1	0	1	1	1
Karnali	Jajarkot	Kuse Rural Municipality	5	1	1	1	0	1	1	1	1	1	1	2	3	1	1	2	2
Karnali	Jajarkot	Shibalaya Rural Municipality	4	1	1	2	0	1	0	0	0	1	1	1	0	0	0	0	0
Karnali	Jajarkot	Nalagad Municipality	2	0	3	3	2	0	2	2	1	0	2	2	1	0	2	2	1
Karnali	Dolpa	Chharka Tangsong Rural Municipality	3	0	0	0	0	0	0	0	0	0	0	0	0	0	0	0	0

Annex 9.4: Availability of relevant materials in Secondary 1-12

Province	District	Local Level	Number of Sec 1-12 Schools	Teachers' Guide				Child Material				Book Corner				Reference Material			
				1-5	6-8	9-10	11-12	1-5	6-8	9-10	11-12	1-5	6-8	9-10	11-12	1-5	6-8	9-10	11-12
Karnali	Dolpa	Dolpo Buddha Rural Municipality	3	0	0	0	0	0	0	0	0	0	0	0	0	0	0	0	0
Karnali	Dolpa	Jagadulla Rural Municipality	3	1	1	1	0	1	1	1	0	1	0	0	0	1	1	1	1
Karnali	Dolpa	Kaike Rural Municipality	4	0	0	0	0	0	0	0	0	0	0	0	0	0	0	0	0
Karnali	Dolpa	Mudkechula Rural Municipality	7	1	1	0	0	2	2	2	1	1	1	1	0	1	1	1	0
Karnali	Dolpa	Shey Phoksundo Rural Municipality	1	0	0	0	0	0	0	0	0	0	0	0	0	0	0	0	0
Karnali	Dolpa	Thuli Bheri Municipality	2	2	3	2	2	2	3	3	2	1	2	1	1	2	3	3	3
Karnali	Dolpa	Tripurasundari Municipality	4	2	2	2	1	0	2	2	1	1	1	1	1	1	2	2	1
Karnali	Jumla	Chandannath Municipality	4	4	4	4	3	2	2	1	0	3	2	1	0	3	3	3	2
Karnali	Jumla	Guthichaur Rural Municipality	4	0	0	0	0	0	0	0	0	0	0	0	0	0	0	0	0
Karnali	Jumla	Hima Rural Municipality	3	1	1	1	0	1	0	0	0	1	0	0	0	1	1	1	0
Karnali	Jumla	Kanakasundari Rural Municipality	5	2	1	2	1	1	1	1	0	2	1	2	1	1	1	1	0
Karnali	Jumla	Patrasi Rural Municipality	2	1	1	1	1	1	0	0	0	1	1	1	0	1	1	1	1
Karnali	Jumla	Sinja Rural Municipality	4	1	1	0	0	1	0	0	0	1	0	1	1	1	1	1	1
Karnali	Jumla	Tatopani Rural Municipality	14	1	3	3	2	1	2	1	1	0	1	2	1	0	2	2	2
Karnali	Jumla	Tila Rural Municipality	6	2	2	1	1	1	1	1	1	1	1	2	1	3	2	2	1
Karnali	Kalikot	Shubhakalika Rural Municipality	2	2	2	1	1	2	2	0	0	0	0	0	0	0	0	0	0
Karnali	Kalikot	Khandachakra Municipality	5	3	4	5	0	3	2	2	0	1	1	2	0	1	1	1	0
Karnali	Kalikot	Mahawai Rural Municipality	4	2	2	2	1	2	2	2	1	1	1	1	1	2	2	2	2
Karnali	Kalikot	Naraharinath Rural Municipality	12	4	3	3	2	4	3	3	2	1	1	1	1	2	2	1	1
Karnali	Kalikot	Pachaljharana Rural Municipality	3	5	3	1	0	3	2	2	0	3	0	0	0	1	1	1	1
Karnali	Kalikot	Palata Rural Municipality	2	3	3	2	1	3	1	0	0	1	0	0	0	2	0	0	0
Karnali	Kalikot	Raskot Municipality	0	2	0	0	0	0	0	1	0	2	1	1	0	0	0	1	1
Karnali	Kalikot	Sanni Tribeni Rural Municipality	8	3	3	2	1	3	2	2	1	1	1	1	0	2	2	2	0
Karnali	Kalikot	Tilagufa Municipality	7	3	4	4	3	3	3	3	3	3	1	1	1	2	3	3	4
Karnali	Mugu	Chhayanath Rara Municipality	1	2	2	2	1	2	1	1	1	2	0	0	0	1	1	1	1
Karnali	Mugu	Khatyad Rural Municipality	8	3	3	4	1	2	2	3	2	1	1	1	0	3	3	3	2
Karnali	Mugu	Mugum Karmarong Rural Municipality	12	1	1	1	1	1	1	1	1	1	1	1	1	1	1	1	1
Karnali	Mugu	Soru Rural Municipality	7	1	1	1	0	1	1	1	0	0	0	0	0	1	1	1	1
Karnali	Humla	Adanchuli Rural Municipality	7	0	0	2	0	0	0	1	0	0	0	2	0	0	0	0	0
Karnali	Humla	Chankheli Rural Municipality	8	0	0	1	0	0	0	0	0	0	0	0	0	0	0	1	1
Karnali	Humla	Kharpunath Rural Municipality	4	2	2	2	0	2	2	1	0	1	1	1	0	1	1	0	0
Karnali	Humla	Namkha Rural Municipality	5	1	1	0	0	1	1	0	0	0	1	1	0	1	1	1	0
Karnali	Humla	Sarkegad Rural Municipality	6	0	2	3	1	0	0	0	0	0	0	0	0	0	2	2	0
Karnali	Humla	Simkot Rural Municipality	6	0	0	1	0	0	0	1	0	0	0	1	0	0	0	1	1
Karnali	Humla	Tanjakot Rural Municipality	5	1	1	1	0	1	1	1	0	0	1	1	0	0	0	0	0
Sudurpaschim	Bajura	Badimalika Municipality	2	1	0	0	0	1	0	0	0	1	0	0	0	1	1	1	1
Sudurpaschim	Bajura	Budhiganga Municipality	3	1	1	1	0	1	1	0	0	1	0	0	0	0	0	0	0
Sudurpaschim	Bajura	Budhinanda Municipality	2	2	2	2	1	1	1	1	0	2	0	0	0	2	2	2	1
Sudurpaschim	Bajura	Khaptad Chhededaha Rural Municipality	2	4	4	4	1	3	2	1	1	1	1	1	0	4	4	4	2
Sudurpaschim	Bajura	Gaumul Rural Municipality	1	2	1	1	0	2	1	1	0	1	1	1	0	1	1	1	0
Sudurpaschim	Bajura	Himali Rural Municipality	3	1	1	1	0	1	0	0	0	0	0	0	0	0	1	1	0
Sudurpaschim	Bajura	Jagannath Rural Municipality	4	2	1	1	0	2	2	2	0	1	1	0	0	2	2	2	1

Annex 9.4: Availability of relevant materials in Secondary 1-12

Province	District	Local Level	Number of Sec 1-12 Schools	Teachers' Guide				Child Material				Book Corner				Reference Material			
				1-5	6-8	9-10	11-12	1-5	6-8	9-10	11-12	1-5	6-8	9-10	11-12	1-5	6-8	9-10	11-12
Sudurpaschim	Bajura	Swami Kartik Khapar Rural Municipality	3	2	3	3	1	1	1	0	0	0	0	0	1	1	1	1	0
Sudurpaschim	Bajura	Triveni Municipality	5	5	5	4	2	5	5	4	0	5	3	1	0	3	3	4	3
Sudurpaschim	Bajhang	Bithadchir Rural Municipality	4	4	4	4	3	4	2	2	2	0	1	2	1	3	4	4	3
Sudurpaschim	Bajhang	Bungal Municipality	6	4	4	4	3	3	3	3	3	3	3	3	3	2	2	2	2
Sudurpaschim	Bajhang	Chabispathivera Rural Municipality	5	2	2	2	2	1	1	1	1	0	0	0	1	0	0	0	0
Sudurpaschim	Bajhang	Durgathali Rural Municipality	2	0	1	1	1	0	1	1	1	0	1	2	2	0	1	1	1
Sudurpaschim	Bajhang	Jaya Prithvi Municipality	6	5	5	5	3	4	4	3	1	3	2	3	4	4	4	4	2
Sudurpaschim	Bajhang	Saipal Rural Municipality	10	2	2	2	0	2	2	2	0	0	0	0	0	0	0	0	0
Sudurpaschim	Bajhang	Kedarseu Rural Municipality	4	5	4	3	1	4	4	3	1	2	2	2	2	3	3	4	2
Sudurpaschim	Bajhang	Khaptadchhanna Rural Municipality	1	2	2	2	1	2	2	2	1	2	3	2	2	0	0	0	0
Sudurpaschim	Bajhang	Masta Rural Municipality	2	0	0	0	0	1	0	0	0	0	0	0	0	1	1	1	1
Sudurpaschim	Bajhang	Surma Rural Municipality	3	2	1	1	0	1	0	0	0	2	1	0	0	1	1	2	1
Sudurpaschim	Bajhang	Talkot Rural Municipality	2	2	2	2	1	2	2	2	1	1	1	1	0	2	2	2	1
Sudurpaschim	Bajhang	Thalara Rural Municipality	2	2	2	2	2	2	1	0	0	2	2	2	2	2	2	2	1
Sudurpaschim	Achham	Bannigadi Jayagadh Rural Municipality	2	2	2	2	1	1	2	2	1	1	0	0	0	0	0	0	1
Sudurpaschim	Achham	Chaurpati Rural Municipality	5	2	2	1	0	3	1	1	0	0	0	0	0	2	1	1	0
Sudurpaschim	Achham	Dhakari Rural Municipality	3	3	3	3	1	3	1	1	0	2	1	1	1	2	1	2	2
Sudurpaschim	Achham	Kamalbazar Municipality	4	3	3	3	2	2	1	0	0	1	0	0	0	3	3	3	2
Sudurpaschim	Achham	Mangalsen Municipality	4	3	3	4	1	2	2	0	0	1	1	1	1	2	2	2	1
Sudurpaschim	Achham	Mellekh Rural Municipality	5	4	3	3	3	4	3	2	1	3	1	1	1	4	4	4	3
Sudurpaschim	Achham	Panchadewal Binayak Municipality	5	4	3	4	1	3	1	2	0	1	1	0	0	3	4	5	2
Sudurpaschim	Achham	Ramaroshan Rural Municipality	5	3	2	2	2	2	2	2	2	1	0	0	0	2	2	2	2
Sudurpaschim	Achham	Sanfebagar Municipality	8	4	6	5	4	3	1	1	0	1	0	1	1	3	5	5	5
Sudurpaschim	Achham	Turmakhad Rural Municipality	3	2	2	2	1	1	1	1	0	2	0	0	0	1	1	1	0
Sudurpaschim	Doti	Adharsha Rural Municipality	2	0	0	0	0	0	0	0	0	0	0	0	0	0	0	0	0
Sudurpaschim	Doti	Badikedar Rural Municipality	4	3	2	2	1	1	1	1	1	1	0	1	0	1	2	2	1
Sudurpaschim	Doti	Bogtan Fudsil Rural Municipality	1	0	0	0	0	0	0	0	0	0	0	0	0	0	0	0	0
Sudurpaschim	Doti	Dipayal Silgadi Municipality	5	5	3	3	2	4	4	2	0	2	1	2	1	4	3	3	2
Sudurpaschim	Doti	Jorayal Rural Municipality	5	3	3	3	2	3	2	2	1	2	2	2	3	3	3	3	3
Sudurpaschim	Doti	K I Singh Rural Municipality	5	5	5	5	1	3	3	3	1	0	0	0	0	3	3	3	2
Sudurpaschim	Doti	Purbichauki Rural Municipality	3	3	3	3	1	3	3	2	2	1	0	0	0	3	3	3	3
Sudurpaschim	Doti	Sayal Rural Municipality	2	1	1	1	1	1	1	1	1	0	0	0	0	1	1	1	1
Sudurpaschim	Doti	Shikhar Municipality	8	7	6	8	4	7	5	5	3	6	3	4	3	2	2	2	2
Sudurpaschim	Kailali	Bardagoriya Rural Municipality	4	4	4	2	1	2	2	2	1	3	3	3	2	4	3	3	2
Sudurpaschim	Kailali	Bhajani Municipality	4	4	4	3	1	4	1	1	1	2	2	1	1	2	2	2	2
Sudurpaschim	Kailali	Chure Rural Municipality	3	2	2	2	1	2	1	1	1	0	0	0	0	1	1	1	1
Sudurpaschim	Kailali	Dhangadhi Sub Metropolitan City	16	5	5	6	2	6	6	6	3	7	4	3	4	6	5	6	4
Sudurpaschim	Kailali	Gauriganga Municipality	7	2	2	2	1	1	2	2	1	6	4	2	0	3	2	3	0
Sudurpaschim	Kailali	Ghodaghodi Municipality	8	4	4	4	2	4	2	2	2	2	2	1	0	3	3	3	3
Sudurpaschim	Kailali	Godawari Municipality	10	7	8	6	2	3	2	2	0	3	2	1	0	2	2	2	1
Sudurpaschim	Kailali	Janaki Rural Municipality	4	1	1	1	1	0	0	0	0	1	0	0	0	1	1	1	1
Sudurpaschim	Kailali	Joshipur Rural Municipality	3	2	2	2	0	2	2	1	0	2	2	2	1	1	1	1	1

Annex 9.4: Availability of relevant materials in Secondary 1-12

Province	District	Local Level	Number of Sec 1-12 Schools	Teachers' Guide				Child Material				Book Corner				Reference Material			
				1-5	6-8	9-10	11-12	1-5	6-8	9-10	11-12	1-5	6-8	9-10	11-12	1-5	6-8	9-10	11-12
Sudurpaschim	Kailali	Kailari Rural Municipality	5	1	3	3	3	3	3	2	2	1	1	1	1	2	3	1	3
Sudurpaschim	Kailali	Lamkichuha Municipality	8	2	2	2	1	1	1	1	1	1	1	1	1	2	2	3	2
Sudurpaschim	Kailali	Mohanyal Rural Municipality	4	1	1	0	0	0	0	0	0	1	1	1	1	1	1	1	1
Sudurpaschim	Kailali	Tikapur Municipality	6	2	2	1	1	1	1	1	1	1	1	1	0	1	1	1	1
Sudurpaschim	Kanchanpur	Bedkot Municipality	5	0	0	0	0	1	1	1	1	1	1	1	1	1	1	1	1
Sudurpaschim	Kanchanpur	Belauri Municipality	6	2	3	3	3	3	2	2	1	2	0	1	1	2	2	2	2
Sudurpaschim	Kanchanpur	Beldandi Rural Municipality	2	1	0	0	0	1	1	1	1	1	0	0	0	1	1	1	1
Sudurpaschim	Kanchanpur	Bheemdatt Municipality	18	10	11	8	3	10	6	5	1	7	5	5	4	7	7	7	4
Sudurpaschim	Kanchanpur	Krishnapur Municipality	9	2	2	1	1	1	1	0	0	1	0	0	1	0	0	0	0
Sudurpaschim	Kanchanpur	Laljhandi Rural Municipality	3	0	0	0	0	0	0	0	0	0	0	0	0	0	0	0	0
Sudurpaschim	Kanchanpur	Mahakali Municipality	4	2	2	2	1	3	2	2	1	1	1	1	1	3	2	2	3
Sudurpaschim	Kanchanpur	Punarbas Municipality	7	5	5	3	3	6	4	4	3	5	3	3	4	3	3	3	3
Sudurpaschim	Kanchanpur	Shuklaphanta Municipality	6	5	5	4	1	4	3	0	0	3	1	1	0	3	4	4	4
Sudurpaschim	Dadeldhura	Ajayameru Rural Municipality	2	4	4	4	2	4	4	2	2	4	2	2	2	2	2	4	4
Sudurpaschim	Dadeldhura	Aalital Rural Municipality	6	0	0	2	0	0	0	2	0	0	0	0	0	0	0	0	0
Sudurpaschim	Dadeldhura	Amargadhi Municipality	6	6	6	6	4	8	6	6	4	8	6	2	2	4	4	6	4
Sudurpaschim	Dadeldhura	Bhageshwar Rural Municipality	3	6	6	6	4	4	2	2	2	2	2	2	0	2	2	2	2
Sudurpaschim	Dadeldhura	Ganayapdhura Rural Municipality	4	6	6	6	4	6	6	6	4	6	4	4	4	6	6	6	6
Sudurpaschim	Dadeldhura	Nawadurga Rural Municipality	4	8	6	8	4	6	4	4	4	8	6	6	4	6	6	6	6
Sudurpaschim	Dadeldhura	Parashuram Municipality	5	12	12	10	6	12	10	6	2	12	6	6	2	10	10	10	10
Sudurpaschim	Baitadi	Dasharathchanda Municipality	10	2	3	3	2	2	2	2	2	2	1	1	1	2	3	3	3
Sudurpaschim	Baitadi	Dilasaini Rural Municipality	5	3	3	3	3	2	1	1	2	0	0	0	0	2	2	2	1
Sudurpaschim	Baitadi	Dogadakedar Rural Municipality	6	0	1	1	0	0	0	0	0	1	1	1	1	0	0	0	0
Sudurpaschim	Baitadi	Melauli Rural Municipality	5	1	1	0	0	1	0	0	0	0	0	0	0	0	0	0	0
Sudurpaschim	Baitadi	Pancheshwar Rural Municipality	4	4	4	4	2	4	3	3	1	0	0	0	0	4	4	4	2
Sudurpaschim	Baitadi	Patan Municipality	8	4	5	4	3	5	5	5	3	2	1	1	2	3	3	2	2
Sudurpaschim	Baitadi	Purchaudi Municipality	7	3	3	3	1	3	1	1	1	1	0	0	0	1	1	1	1
Sudurpaschim	Baitadi	Shivanath Rural Municipality	2	2	2	1	2	2	1	0	0	1	0	0	1	2	2	2	2
Sudurpaschim	Baitadi	Sigas Rural Municipality	4	3	4	3	3	3	3	1	1	1	1	1	2	2	4	4	4
Sudurpaschim	Baitadi	Surnaya Rural Municipality	4	3	3	3	0	3	2	2	1	1	1	1	1	3	2	2	2
Sudurpaschim	Darchula	Apihimal Rural Municipality	1	0	0	0	0	0	0	0	0	0	0	0	0	0	0	0	0
Sudurpaschim	Darchula	Byas Rural Municipality	2	0	0	0	0	0	0	0	0	0	0	0	0	0	0	0	0
Sudurpaschim	Darchula	Duhun Rural Municipality	2	0	0	0	0	0	0	0	0	0	0	0	0	0	0	0	0
Sudurpaschim	Darchula	Lekam Rural Municipality	4	0	0	0	0	0	0	0	0	0	0	0	0	0	0	0	0
Sudurpaschim	Darchula	Mahakali Municipality	4	0	0	0	0	0	0	0	0	0	0	0	0	0	0	0	0
Sudurpaschim	Darchula	Malikarjun Rural Municipality	5	0	0	0	0	0	0	0	0	0	0	0	0	0	0	0	0
Sudurpaschim	Darchula	Marma Rural Municipality	3	0	0	0	0	0	0	0	0	0	0	0	0	0	0	0	0
Sudurpaschim	Darchula	Naugad Rural Municipality	3	0	0	0	0	0	0	0	0	0	0	0	0	0	0	0	0
Sudurpaschim	Darchula	Shailyashikhar Municipality	7	1	1	1	1	1	1	1	1	1	1	1	1	0	0	0	0
Province 1	Taplejung		28	19	19	16	11	20	13	13	9	12	12	12	8	15	14	14	12
Province 1	Panchthar		47	28	27	29	10	23	18	23	7	16	9	9	3	21	22	23	19
Province 1	Ilam		38	21	23	20	13	20	14	13	7	20	17	16	11	17	17	17	16

Annex 9.4: Availability of relevant materials in Secondary 1-12

Province	District	Local Level	Number of Sec 1-12 Schools	Teachers' Guide				Child Material				Book Corner				Reference Material			
				1-5	6-8	9-10	11-12	1-5	6-8	9-10	11-12	1-5	6-8	9-10	11-12	1-5	6-8	9-10	11-12
Province 1	Jhapa		80	56	54	51	24	46	37	38	21	36	30	32	22	46	46	48	44
Province 1	Morang		75	54	57	52	25	48	43	41	21	30	17	15	10	41	45	47	32
Province 1	Sunsari		50	34	33	30	14	27	21	19	12	29	14	9	7	24	23	21	17
Province 1	Dhankuta		39	28	27	25	13	24	19	23	8	20	6	8	3	20	19	20	19
Province 1	Terhathum		30	19	19	16	12	18	14	12	7	7	4	4	4	17	18	17	17
Province 1	Sankhuwasabha		23	18	19	16	9	17	13	11	5	11	11	11	4	15	18	18	12
Province 1	Bhojpur		32	22	21	17	10	17	13	12	8	16	15	16	11	19	19	17	15
Province 1	Solukhumbu		27	19	18	16	8	17	14	14	5	16	10	9	3	13	13	13	9
Province 1	Okhaldhunga		38	21	21	17	8	21	15	14	7	9	7	7	5	14	14	14	9
Province 1	Khotang		40	26	22	20	9	18	14	14	8	7	3	2	2	19	19	20	14
Province 1	Udayapur		48	40	38	33	19	28	19	18	11	27	17	19	10	22	25	24	21
Madhesh	Saptari		43	14	14	10	4	13	7	7	3	12	4	4	5	8	6	6	5
Madhesh	Siraha		46	31	26	23	14	22	10	9	5	8	5	6	5	11	8	8	7
Madhesh	Dhanusha		46	5	5	5	4	6	6	6	4	3	3	3	4	2	2	2	1
Madhesh	Mahottari		81	24	24	24	12	23	18	17	7	12	5	6	3	13	13	14	10
Madhesh	Sarlahi		58	19	19	19	12	17	12	12	11	7	5	5	3	12	11	12	10
Madhesh	Rautahat		52	10	10	11	5	7	5	4	2	7	6	6	4	7	7	8	3
Madhesh	Bara		47	20	21	20	13	23	19	19	10	14	11	11	7	12	12	12	9
Madhesh	Parsa		39	18	18	16	11	11	10	10	4	13	10	10	7	7	8	8	5
Bagmati	Sindhuli		66	52	51	43	25	40	29	28	16	30	20	17	11	28	26	29	23
Bagmati	Ramechhap		51	41	39	34	20	35	32	32	14	28	20	20	13	34	32	29	21
Bagmati	Dolakha		47	27	27	26	17	22	20	20	8	14	11	12	6	26	26	24	21
Bagmati	Sindhupalchok		64	40	39	37	22	43	38	35	20	33	22	19	11	31	27	25	18
Bagmati	Kavrepalanchok		74	42	42	36	15	31	23	22	11	43	23	21	11	31	29	29	22
Bagmati	Lalitpur		48	24	24	21	11	25	21	21	11	26	22	21	13	26	26	25	21
Bagmati	Bhaktapur		20	9	9	8	4	11	10	9	6	9	6	5	1	9	9	9	5
Bagmati	Kathmandu		97	43	44	44	23	36	35	32	17	28	19	18	11	36	34	35	22
Bagmati	Nuwakot		60	32	30	32	18	29	20	22	11	20	12	10	7	25	26	28	22
Bagmati	Rasuwa		11	8	8	7	4	7	5	4	3	5	2	2	2	8	6	6	5
Bagmati	Dhading		64	38	37	31	13	34	25	19	9	31	18	15	11	27	27	27	20
Bagmati	Makwanpur		41	26	27	24	13	25	23	21	10	16	15	10	5	16	16	16	11
Bagmati	Chitwan		91	33	33	32	17	27	26	24	15	22	16	14	10	29	30	29	25
Gandaki	Gorkha		62	37	37	36	29	32	28	26	18	26	26	23	12	32	29	30	30
Gandaki	Lamjung		32	25	25	22	12	23	21	17	9	18	10	6	3	20	20	21	17
Gandaki	Tanahu		58	36	40	40	21	38	33	33	17	26	12	12	10	31	32	32	24
Gandaki	Syangja		79	49	54	47	28	47	40	37	23	22	17	18	13	37	36	34	29
Gandaki	Kaski		61	28	32	31	15	24	19	18	12	21	17	16	11	21	24	23	17
Gandaki	Manang		2	2	2	2	1	1	1	0	0	1	2	2	1	1	1	1	1
Gandaki	Mustang		4	3	3	3	2	1	1	1	1	2	0	0	0	3	2	2	2
Gandaki	Myagdi		24	20	21	20	9	13	11	10	6	10	3	3	2	14	13	12	7
Gandaki	Parbat		41	27	26	23	18	24	18	18	7	19	11	10	10	21	21	22	17
Gandaki	Baglung		65	53	53	52	21	48	37	37	19	40	22	22	15	39	38	36	28

Annex 9.4: Availability of relevant materials in Secondary 1-12

Province	District	Local Level	Number of Sec 1-12 Schools	Teachers' Guide				Child Material				Book Corner				Reference Material			
				1-5	6-8	9-10	11-12	1-5	6-8	9-10	11-12	1-5	6-8	9-10	11-12	1-5	6-8	9-10	11-12
Gandaki	Nawalpur		43	19	21	21	13	17	12	12	7	11	8	10	7	13	13	15	12
Karnali	Rukum Paschim		35	16	17	16	10	14	11	11	7	13	11	12	8	12	15	16	11
Karnali	Salyan		34	21	20	19	9	15	13	11	8	17	15	15	8	11	11	11	9
Karnali	Surkhet		57	36	39	37	20	27	17	18	10	22	6	5	2	24	22	22	18
Karnali	Dailekh		56	34	31	27	7	23	16	14	5	21	12	11	9	21	21	22	15
Karnali	Jajarkot		35	6	10	10	4	3	4	5	3	3	7	8	6	3	7	8	5
Karnali	Dolpa		8	6	7	5	3	5	8	8	4	4	4	3	2	5	7	7	5
Karnali	Jumla		20	12	13	12	8	8	6	4	2	9	6	9	4	10	11	11	7
Karnali	Kalikot		40	27	24	20	9	23	17	15	7	13	6	7	3	12	11	11	9
Karnali	Mugu		11	7	7	8	3	6	5	6	4	4	2	2	1	6	6	6	5
Karnali	Humla		14	4	6	10	1	4	4	4	0	1	3	6	0	2	4	5	2
Lumbini	Gulmi		68	45	44	43	22	37	32	29	14	19	22	23	12	26	28	28	17
Lumbini	Palpa		72	56	55	52	30	60	48	46	28	40	19	20	13	53	54	54	43
Lumbini	Nawalparasi		34	16	17	14	5	17	11	11	5	15	4	4	3	9	9	10	8
Lumbini	Rupandehi		89	48	49	48	24	48	39	38	16	36	14	15	7	40	39	40	25
Lumbini	Kapilbastu		55	27	28	26	14	24	20	20	15	22	13	10	6	19	19	20	13
Lumbini	Arghakhanchi		40	27	28	25	16	19	22	17	12	10	7	7	7	21	25	25	21
Lumbini	Pyuthan		22	19	16	12	5	13	10	10	4	13	5	4	2	14	14	14	12
Lumbini	Rolpa		34	28	29	26	2	23	17	17	0	18	17	20	5	21	19	19	7
Lumbini	Rukum Purba		12	5	4	4	0	4	3	3	2	4	4	4	2	5	6	5	3
Lumbini	Dang		57	37	37	34	18	32	19	17	11	22	13	12	7	22	24	23	17
Lumbini	Banke		41	26	25	21	11	26	15	15	11	22	9	7	4	17	16	17	14
Lumbini	Bardiya		48	24	24	25	12	26	26	25	9	21	15	16	10	20	21	20	16
Sudurpaschim	Bajura		25	20	18	17	5	17	13	9	1	12	6	3	1	14	15	16	8
Sudurpaschim	Bajhang		47	30	29	28	17	26	22	19	11	15	16	17	17	18	20	22	14
Sudurpaschim	Achham		44	30	29	29	16	24	15	12	4	13	4	4	4	22	23	25	18
Sudurpaschim	Doti		35	27	23	25	12	22	19	16	9	12	6	9	7	17	17	17	14
Sudurpaschim	Kailali		82	37	40	34	16	29	23	21	13	30	23	17	11	29	27	28	22
Sudurpaschim	Kanchanpur		60	27	28	21	12	29	20	15	8	21	11	12	12	20	20	20	18
Sudurpaschim	Dadeldhura		30	42	40	42	24	40	32	28	18	40	26	22	14	30	30	34	32
Sudurpaschim	Baitadi		55	25	29	25	16	25	18	15	11	9	5	5	8	19	21	20	17
Sudurpaschim	Darchula		31	1	1	1	1	1	1	1	1	1	1	1	1	0	0	0	0
Province 1			**595**	**405**	**398**	**358**	**185**	**344**	**267**	**265**	**136**	**256**	**172**	**169**	**103**	**303**	**312**	**313**	**256**
Madhesh			**412**	**141**	**137**	**128**	**75**	**122**	**87**	**84**	**46**	**76**	**49**	**51**	**38**	**72**	**67**	**70**	**50**
Bagmati			**734**	**415**	**410**	**375**	**202**	**365**	**307**	**289**	**151**	**305**	**206**	**184**	**112**	**326**	**314**	**311**	**236**
Gandaki			**471**	**299**	**314**	**297**	**169**	**268**	**221**	**209**	**119**	**196**	**128**	**122**	**84**	**232**	**229**	**228**	**184**
Lumbini			**572**	**358**	**356**	**330**	**159**	**329**	**262**	**248**	**127**	**242**	**142**	**142**	**78**	**267**	**274**	**275**	**196**
Karnali			**310**	**169**	**174**	**164**	**74**	**128**	**101**	**96**	**50**	**107**	**72**	**78**	**43**	**106**	**115**	**119**	**86**
Sudurpaschim			**409**	**239**	**237**	**222**	**119**	**213**	**163**	**136**	**76**	**153**	**98**	**90**	**75**	**169**	**173**	**182**	**143**
Nepal			**3503**	**2026**	**2026**	**1874**	**983**	**1769**	**1408**	**1327**	**705**	**1335**	**867**	**836**	**533**	**1475**	**1484**	**1498**	**1151**

Annex 10.1: Enrollment Capacity and Actual Enrollment by year, gender, province and program types

Province	Program	Enrollment Capacity		Actual Enrollment																																				
				CEHRD												Diploma												Pre Diploma											
		CEHRD	CTEVT	2075			2076			2077			2078			2075			2076			2077			2078			2075			2076			2077			2078		
		2078	2078	G	B	T	G	B	T	G	B	T	G	B	T	G	B	T	G	B	T	G	B	T	G	B	T	G	B	T	G	B	T	G	B	T	G	B	T
Province 1	Engineering	2448	4416	349	768	1117	382	814	1196	583	1148	1731	638	1197	1835	95	702	797	163	849	1012	380	1391	1771	359	1144	1503				360	787	1147	319	538	857	235	429	664
	Agriculture	2112	2400	233	265	498	268	291	559	486	488	974	607	671	1278	288	312	600	275	323	598	445	472	917	377	392	769				376	284	660	298	312	610	254	232	486
	Forestry		80													7	11	18	15	26	41	31	47	78	40	51	91												
	Health		3760													891	396	1287	920	385	1305	916	396	1312	794	354	1148				1321	393	1714						
	Hospitality		120																			9	15	24	8	13	21				11	23	34						
	Others		120																																		20		20
Madhesh	Engineering	3024	5088	244	1002	1246	274	1019	1293	525	1532	2057	654	1389	2043	109	800	909	204	1180	1384	311	1664	1975	345	1491	1836				230	892	1122	260	715	975	271	628	899
	Agriculture	960	1960	133	291	424	156	307	463	228	351	579	279	378	657	196	412	608	247	390	637	291	440	731	272	370	642				184	298	482	184	275	459	177	198	375
	Forestry		80																11	31	42	13	38	51	13	34	47												
	Health		3370													939	631	1570	970	548	1518	1176	634	1810	958	541	1499				913	382	1295						
	Hospitality		40																4	13	17	4	25	29	8	24	32										7	13	20
	Others		40	2	3	5		1	1																														
Bagmati	Engineering	2160	7897	410	583	993	383	707	1039	504	788	1292	967	1335	2302	455	2115	2570	403	2190	2593	603	2615	3218	553	2573	3126				348	1097	1445	337	901	1238	209	570	779
	Agriculture	1680	4280	383	314	697	327	290	617	492	469	961	1048	988	2036	428	557	985	458	489	947	617	634	1251	486	563	1049				634	577	1211	548	527	1075	431	394	825
	Forestry		240													39	112	151	53	92	145	61	123	184	51	94	145												
	Health		7932													3792	1715	5507	3665	1550	5215	3798	1473	5271	2678	1443	4121				1111	377	1488						
	Hospitality		360													26	45	71	28	64	92	43	105	148	37	65	102				39	81	120	22	48	70	9	9	18
	Others	48	240		6	6		1	1				8	22	30	26	5	31	4	4	8	3	3	6	1	2	3				45	5	50	28	23	51	62	16	78
Gandaki	Engineering	1200	2480	204	371	575	125	297	422	193	327	520	38	69	107	52	268	320	109	353	462	221	525	746	208	642	850				94	220	314	100	227	327	78	174	252
	Agriculture	1200	2880	218	268	486	192	216	408	373	326	699	38	27	65	163	185	348	203	202	405	391	348	739	387	309	696				362	246	608	344	337	681	390	313	703
	Forestry		200													12	25	37	17	25	42	73	57	130	22	53	75												
	Health		1550													613	178	791	587	145	732	562	148	710	413	129	542				558	122	680						
	Hospitality		170													10	28	38	8	31	39	14	25	39	13	25	38				26	69	95	18	53	71	2	19	21
	Others		80																															10	2	12			
Lumbini	Engineering	2208	6306	268	761	1029	287	616	903	488	1086	1574	433	956	1389	256	1288	1544	305	1431	1736	509	1871	2380	515	1789	2304				558	1428	1986	449	1034	1483	408	984	1392
	Agriculture	2496	3680	525	636	1161	537	543	1080	771	811	1582	630	694	1324	467	476	943	447	392	839	585	463	1048	589	386	975				480	262	742	392	313	705	278	273	551
	Forestry		440													20	34	54	65	99	164	131	139	270	111	106	217												
	Health		4020													1403	457	1860	1394	450	1844	1580	492	2072	1031	434	1465				1297	322	1619						
	Hospitality		40																3	7	10	10	19	29	3	29	32				5	15	20				7	13	20
	Others		190																												50	7	57	38	12	50	46	10	56
Karnali	Engineering	480	2928	86	138	224	88	173	261	112	205	317	158	229	387	69	182	251	146	435	581	251	693	944	340	637	977				272	523	795	247	310	557	176	237	413
	Agriculture	960	4640	164	186	350	140	163	303	339	314	653	398	358	756	436	449	885	430	455	885	501	432	933	437	289	726				783	344	1127	484	189	673	404	145	549
	Forestry		440													6	34	40	97	157	254	173	207	380	139	136	275												
	Health		700													57	23	80	55	25	80	80	40	120	72	48	120				239	54	293						
	Hospitality																																						
	Others																																						
Sudurpaschim	Engineering	1152	3354	175	327	502	174	468	642	284	675	959	338	816	1154	97	544	641	179	707	886	307	991	1298	296	978	1274				313	662	975	255	565	820	301	535	836
	Agriculture	1152	5360	191	217	408	163	211	374	271	363	634	423	476	899	285	444	729	392	516	908	444	482	926	470	449	919				1333	586	1919	993	483	1476	924	446	1370
	Forestry		400																55	121	176	70	175	245	70	178	248												
	Health		1730													322	206	528	326	200	526	386	225	611	276	203	479				368	138	506						
	Hospitality		40																			2	6	8		11	11												
	Others		80																												11	4	15	21	14	35	27	12	39
Nepal	**Engineering**	**12672**	32469	1736	3950	5686	1713	4094	5756	2689	5761	8450	3226	5991	9217	1133	5899	7032	1509	7145	8654	2582	9750	12332	2616	9254	11870				2175	5609	7784	1967	4290	6257	1678	3557	5235
	Agriculture	**10560**	25200	1847	2177	4024	1783	2021	3804	2960	3122	6082	3423	3592	7015	2263	2835	5098	2452	2767	5219	3274	3271	6545	3018	2758	5776				4152	2597	6749	3243	2436	5679	2858	2001	4859
	Forestry		1880													84	216	300	313	551	864	552	786	1338	446	652	1098												
	Health		23062													8017	3606	11623	7917	3303	11220	8498	3408	11906	6222	3152	9374				5807	1788	7595						
	Hospitality		770													36	73	109	43	115	158	82	195	277	69	167	236				81	188	269	40	101	141	25	54	79
	Others	**48**	750	2	9	11		2	2				8	22	30	26	5	31	4	4	8	3	3	6	1	2	3				106	16	122	97	51	148	155	38	193

Annex 11.1: Number of teachers at basic level

Province	District	Local Level	Basic (1-5)															Basic (6-8)														
			Permanent			Temporary			Total Approved Positions			Rahat			Total Teachers			Permanent			Temporary			Total Approved Positions			Rahat			Total Teachers		
			F	M	T	F	M	T	F	M	T	F	M	T	F	M	T	F	M	T	F	M	T	F	M	T	F	M	T	F	M	T
Province 1	Taplejung	Aathrai Tribeni Rural Municipality	23	63	86	1	7	8	24	70	94	11	11	22	35	81	116	7	9	16	3	7	10	10	16	26	2	4	6	12	20	32
Province 1	Taplejung	Maiwakhola Rural Municipality	25	37	62	2	11	13	27	48	75	8	7	15	35	55	90	3	7	10	1	7	8	4	14	18	0	5	5	4	19	23
Province 1	Taplejung	Meringden Rural Municipality	25	48	73	1	16	17	26	64	90	12	9	21	38	73	111	4	8	12	1	5	6	5	13	18	1	12	13	6	25	31
Province 1	Taplejung	Mikwakhola Rural Municipality	19	36	55	2	9	11	21	45	66	5	11	16	26	56	82	4	3	7	1	4	5	5	7	12	1	3	4	6	10	16
Province 1	Taplejung	Phaktanglung Rural Municipality	28	52	80	1	20	21	29	72	101	10	22	32	39	94	133	3	12	15	2	8	10	5	20	25	3	7	10	8	27	35
Province 1	Taplejung	Phungling Municipality	80	89	169	7	15	22	87	104	191	19	10	29	106	114	220	4	17	21	1	7	8	5	24	29	8	9	17	13	33	46
Province 1	Taplejung	Sidingba Rural Municipality	32	42	74	4	17	21	36	59	95	12	14	26	48	73	121	2	10	12	1	5	6	3	15	18	3	11	14	6	26	32
Province 1	Taplejung	Sirijangha Rural Municipality	37	66	103	4	19	23	41	85	126	7	11	18	48	96	144	1	25	26	1	3	4	2	28	30	7	9	16	9	37	46
Province 1	Taplejung	Pathivara Yangwarak Rural Municipality	34	45	79	4	17	21	38	62	100	13	8	21	51	70	121	6	12	18	3	4	7	9	16	25	3	4	7	12	20	32
Province 1	Panchthar	Phalelung Rural Municipality	33	89	122	1	20	21	34	109	143	12	13	25	46	122	168	4	13	17	1	5	6	5	18	23	5	14	19	10	32	42
Province 1	Panchthar	Falgunanda Rural Municipality	32	76	108	2	16	18	34	92	126	11	17	28	45	109	154	3	20	23	1	4	5	4	24	28	7	14	21	11	38	49
Province 1	Panchthar	Hilihang Rural Municipality	43	49	92	4	21	25	47	70	117	9	18	27	56	88	144	4	13	17	1	4	5	5	17	22	7	13	20	12	30	42
Province 1	Panchthar	Kummayak Rural Municipality	12	80	92	0	6	6	12	86	98	8	9	17	20	95	115	0	15	15	1	3	4	1	18	19	3	10	13	4	28	32
Province 1	Panchthar	Miklajung Rural Municipality	55	63	118	5	29	34	60	92	152	11	12	23	71	104	175	2	31	33	1	4	5	3	35	38	2	11	13	5	46	51
Province 1	Panchthar	Phidim Municipality	69	125	194	6	27	33	75	152	227	21	26	47	96	178	274	1	31	32	4	5	9	5	36	41	9	31	40	14	67	81
Province 1	Panchthar	Tumbewa Rural Municipality	23	67	90	1	12	13	24	79	103	8	9	17	32	88	120	4	4	8	1	1	2	5	5	10	2	14	16	7	19	26
Province 1	Panchthar	Yangwarak Rural Municipality	34	52	86	4	19	23	38	71	109	10	8	18	48	79	127	5	13	18	0	4	4	5	17	22	4	6	10	9	23	32
Province 1	Ilam	Chulachuli Rural Municipality	31	47	78	4	12	16	35	59	94	4	10	14	39	69	108	5	5	10	0	3	3	5	8	13	4	19	23	9	27	36
Province 1	Ilam	Deumai Municipality	56	92	148	5	17	22	61	109	170	10	12	22	71	121	192	0	33	33	1	3	4	1	36	37	3	12	15	4	48	52
Province 1	Ilam	Phakphokthum Rural Municipality	34	70	104	2	16	18	36	86	122	8	14	22	44	100	144	4	10	14	1	7	8	5	17	22	2	24	26	7	41	48
Province 1	Ilam	Ilam Municipality	99	107	206	10	16	26	109	123	232	14	12	26	123	135	258	2	39	41	3	7	10	5	46	51	9	13	22	14	59	73
Province 1	Ilam	Mai Municipality	39	87	126	2	20	22	41	107	148	18	15	33	59	122	181	4	7	11	1	4	5	5	11	16	3	14	17	8	25	33
Province 1	Ilam	Maijogmai Rural Municipality	36	55	91	4	16	20	40	71	111	2	12	14	42	83	125	5	13	18	0	3	3	5	16	21	0	9	9	5	25	30
Province 1	Ilam	Mangsebung Rural Municipality	32	44	76	2	20	22	34	64	98	9	11	20	43	75	118	5	8	13	0	4	4	5	12	17	3	7	10	8	19	27
Province 1	Ilam	Rong Rural Municipality	29	59	88	2	16	18	31	75	106	9	6	15	40	81	121	5	12	17	0	1	1	5	13	18	4	14	18	9	27	36
Province 1	Ilam	Sandakpur Rural Municipality	31	46	77	4	14	18	35	60	95	4	5	9	39	65	104	3	12	15	1	4	5	4	16	20	0	6	6	4	22	26
Province 1	Ilam	Suryodaya Municipality	97	90	187	14	32	46	111	122	233	16	5	21	127	127	254	9	25	34	1	5	6	10	30	40	8	23	31	18	53	71
Province 1	Jhapa	Arjundhara Municipality	94	52	146	14	15	29	108	67	175	5	5	10	113	72	185	4	16	20	1	3	4	5	19	24	11	7	18	16	26	42
Province 1	Jhapa	Barhadashi Rural Municipality	45	38	83	5	10	15	50	48	98	2	8	10	52	56	108	4	6	10	1	1	2	5	7	12	4	9	13	9	16	25
Province 1	Jhapa	Bhadrapur Municipality	112	72	184	10	9	19	122	81	203	5	5	10	127	86	213	3	37	40	0	3	3	3	40	43	7	4	11	10	44	54
Province 1	Jhapa	Birtamod Municipality	79	65	144	9	11	20	88	76	164	10	7	17	98	83	181	5	24	29	0	1	1	5	25	30	11	9	20	16	34	50
Province 1	Jhapa	Buddhashanti Rural Municipality	53	44	97	6	9	15	59	53	112	7	4	11	66	57	123	4	16	20	1	1	2	5	17	22	6	9	15	11	26	37
Province 1	Jhapa	Damak Municipality	87	66	153	9	9	18	96	75	171	5	5	10	101	80	181	4	29	33	1	3	4	5	32	37	8	13	21	13	45	58
Province 1	Jhapa	Gauradhaha Municipality	84	58	142	12	19	31	96	77	173	5	8	13	101	85	186	0	36	36	3	4	7	3	40	43	2	8	10	5	48	53
Province 1	Jhapa	Gauriganj Rural Municipality	42	51	93	4	20	24	46	71	117	7	3	10	53	74	127	5	10	15	0	1	1	5	11	16	2	3	5	7	14	21
Province 1	Jhapa	Haldibari Rural Municipality	41	56	97	2	5	7	43	61	104	0	5	5	43	66	109	2	11	13	3	1	4	5	12	17	2	11	13	7	23	30
Province 1	Jhapa	Jhapa Rural Municipality	29	53	82	2	9	11	31	62	93	8	6	14	39	68	107	5	4	9	0	1	1	5	5	10	1	7	8	6	12	18
Province 1	Jhapa	Kachankawal Rural Municipality	56	68	124	6	19	25	62	87	149	9	4	13	71	91	162	4	6	10	1	1	2	5	7	12	7	10	17	12	17	29
Province 1	Jhapa	Kamal Rural Municipality	67	80	147	4	7	11	71	87	158	1	6	7	72	93	165	4	28	32	1	3	4	5	31	36	2	9	11	7	40	47
Province 1	Jhapa	Kanakai Municipality	53	41	94	4	5	9	57	46	103	9	0	9	66	46	112	4	18	22	1	0	1	5	18	23	1	4	5	6	22	28
Province 1	Jhapa	Mechinagar Municipality	151	85	236	25	29	54	176	114	290	2	3	5	178	117	295	12	40	52	1	4	5	13	44	57	6	16	22	19	60	79
Province 1	Jhapa	Shivasatakshi Municipality	72	124	196	6	20	26	78	144	222	4	1	5	82	145	227	1	39	40	0	3	3	1	42	43	4	11	15	5	53	58
Province 1	Morang	Belbari Municipality	48	72	120	5	20	25	53	92	145	16	26	42	69	118	187	3	48	51	0	3	3	3	51	54	4	12	16	7	63	70
Province 1	Morang	Biratnagar Metropolitan City	210	70	280	28	16	44	238	86	324	40	32	72	278	118	396	15	79	94	1	10	11	16	89	105	5	2	7	21	91	112
Province 1	Morang	Budhiganga Rural Municipality	29	41	70	4	9	13	33	50	83	15	16	31	48	66	114	1	22	23	0	0	0	1	22	23	2	4	6	3	26	29
Province 1	Morang	Dhanapalthan Rural Municipality	14	66	80	1	5	6	15	71	86	16	36	52	31	107	138	4	14	18	1	1	2	5	15	20	1	6	7	6	21	27

Annex 11.1: Number of teachers at basic level

Province	District	Local Level	Basic (1-5)															Basic (6-8)														
			Permanent			Temporary			Total Approved Positions			Rahat			Total Teachers			Permanent			Temporary			Total Approved Positions			Rahat			Total Teachers		
			F	M	T	F	M	T	F	M	T	F	M	T	F	M	T	F	M	T	F	M	T	F	M	T	F	M	T	F	M	T
Province 1	Morang	Gramthan Rural Municipality	27	70	97	2	10	12	29	80	109	8	18	26	37	98	135	5	27	32	0	1	1	5	28	33	2	7	9	7	35	42
Province 1	Morang	Jahada Rural Municipality	15	56	71	1	5	6	16	61	77	20	33	53	36	94	130	3	5	8	0	0	0	3	5	8	5	5	10	8	10	18
Province 1	Morang	Kanepokhari Rural Municipality	30	59	89	2	12	14	32	71	103	6	11	17	38	82	120	5	31	36	0	3	3	5	34	39	1	4	5	6	38	44
Province 1	Morang	Katahari Rural Municipality	27	39	66	2	7	9	29	46	75	24	12	36	53	58	111	5	11	16	0	1	1	5	12	17	0	4	4	5	16	21
Province 1	Morang	Kerabari Rural Municipality	29	65	94	2	9	11	31	74	105	21	18	39	52	92	144	4	17	21	1	1	2	5	18	23	4	8	12	9	26	35
Province 1	Morang	Letang Municipality	27	60	87	2	10	12	29	70	99	14	16	30	43	86	129	5	20	25	0	0	0	5	20	25	3	9	12	8	29	37
Province 1	Morang	Miklajung Rural Municipality	34	69	103	2	20	22	36	89	125	17	15	32	53	104	157	2	23	25	3	4	7	5	27	32	1	8	9	6	35	41
Province 1	Morang	Pathari Shanishchare Municipality	46	84	130	4	9	13	50	93	143	16	13	29	66	106	172	1	26	27	0	5	5	1	31	32	5	15	20	6	46	52
Province 1	Morang	Rangeli Municipality	28	75	103	1	15	16	29	90	119	10	18	28	39	108	147	8	41	49	0	3	3	8	44	52	3	5	8	11	49	60
Province 1	Morang	Ratuwamai Municipality	32	116	148	1	12	13	33	128	161	10	16	26	43	144	187	3	40	43	1	3	4	4	43	47	2	9	11	6	52	58
Province 1	Morang	Sundarharaicha Municipality	75	86	161	6	11	17	81	97	178	20	17	37	101	114	215	2	36	38	0	5	5	2	41	43	7	5	12	9	46	55
Province 1	Morang	Sunwarshi Municipality	27	76	103	1	17	18	28	93	121	9	20	29	37	113	150	5	26	31	0	1	1	5	27	32	1	5	6	6	32	38
Province 1	Morang	Uralabari Municipality	41	69	110	4	9	13	45	78	123	11	9	20	56	87	143	4	34	38	1	3	4	5	37	42	1	9	10	6	46	52
Province 1	Sunsari	Barahkshetra Municipality	47	124	171	4	19	23	51	143	194	52	16	68	103	159	262	19	39	58	1	5	6	20	44	64	7	17	24	27	61	88
Province 1	Sunsari	Barju Rural Municipality	18	39	57	1	9	10	19	48	67	17	19	36	36	67	103	5	10	15	0	1	1	5	11	16	0	10	10	5	21	26
Province 1	Sunsari	Bhokraha Narsing Rural Municipality	11	42	53	0	2	2	11	44	55	13	31	44	24	75	99	5	6	11	0	1	1	5	7	12	3	3	6	8	10	18
Province 1	Sunsari	Dewanganj Rural Municipality	7	48	55	0	5	5	7	53	60	15	20	35	22	73	95	2	16	18	0	4	4	2	20	22	0	3	3	2	23	25
Province 1	Sunsari	Dharan Sub Metropolitan City	106	48	154	16	14	30	122	62	184	19	16	35	141	78	219	30	60	90	0	12	12	30	72	102	4	7	11	34	79	113
Province 1	Sunsari	Duhabi Municipality	33	49	82	2	2	4	35	51	86	18	30	48	53	81	134	5	28	33	0	3	3	5	31	36	1	5	6	6	36	42
Province 1	Sunsari	Gadhi Rural Municipality	11	45	56	0	6	6	11	51	62	14	15	29	25	66	91	3	19	22	0	3	3	3	22	25	0	4	4	3	26	29
Province 1	Sunsari	Harinagar Rural Municipality	5	41	46	0	2	2	5	43	48	7	33	40	12	76	88	2	12	14	0	4	4	2	16	18	0	4	4	2	20	22
Province 1	Sunsari	Inaruwa Municipality	50	71	121	4	5	9	54	76	130	30	16	46	84	92	176	0	39	39	1	1	2	1	40	41	3	6	9	4	46	50
Province 1	Sunsari	Itahari Sub Metropolitan City	89	68	157	6	5	11	95	73	168	49	14	63	144	87	231	4	44	48	1	5	6	5	49	54	10	15	25	15	64	79
Province 1	Sunsari	Koshi Rural Municipality	9	31	40	0	5	5	9	36	45	9	17	26	18	53	71	5	8	13	0	1	1	5	9	14	1	3	4	6	12	18
Province 1	Sunsari	Ramdhuni Municipality	27	58	85	2	7	9	29	65	94	25	14	39	54	79	133	4	30	34	1	3	4	5	33	38	4	9	13	9	42	51
Province 1	Dhankuta	Chaubise Rural Municipality	37	70	107	4	19	23	41	89	130	11	4	15	52	93	145	3	15	18	0	5	5	3	20	23	3	12	15	6	32	38
Province 1	Dhankuta	Chhathar Jorpati Rural Municipality	33	45	78	4	16	20	37	61	98	7	8	15	44	69	113	5	15	20	0	3	3	5	18	23	3	11	14	8	29	37
Province 1	Dhankuta	Dhankuta Municipality	79	77	156	10	15	25	89	92	181	12	9	21	101	101	202	4	29	33	1	4	5	5	33	38	10	8	18	15	41	56
Province 1	Dhankuta	Shahidbhumi Rural Municipality	39	43	82	4	20	24	43	63	106	15	9	24	58	72	130	1	17	16	3	3	6	4	20	22	3	10	13	7	30	35
Province 1	Dhankuta	Mahalaxmi Municipality	44	88	132	2	27	29	46	115	161	17	7	24	63	122	185	4	19	23	1	7	8	5	26	31	4	15	19	9	41	50
Province 1	Dhankuta	Pakhribas Municipality	44	48	92	5	19	24	49	67	116	11	3	14	60	70	130	5	11	16	0	3	3	5	14	19	5	10	15	10	24	34
Province 1	Dhankuta	Sangurigadhi Rural Municipality	42	67	109	4	22	26	46	89	135	16	7	23	62	96	158	0	22	22	1	1	2	1	23	24	5	11	16	6	34	40
Province 1	Terhathum	Aathrai Rural Municipality	57	87	144	4	31	35	61	118	179	22	9	31	83	127	210	13	28	41	0	8	8	13	36	49	4	5	9	17	41	58
Province 1	Terhathum	Chhathar Rural Municipality	45	71	116	4	26	30	49	97	146	11	3	14	60	100	160	2	25	27	0	3	3	2	28	30	4	3	7	6	31	37
Province 1	Terhathum	Laligurans Municipality	42	52	94	5	14	19	47	66	113	7	7	14	54	73	127	2	24	22	3	4	7	5	28	29	1	3	4	6	31	33
Province 1	Terhathum	Menchhayayem Rural Municipality	20	21	41	4	7	11	24	28	52	5	8	13	29	36	65	1	12	13	1	3	4	2	15	17	0	4	4	2	19	21
Province 1	Terhathum	Myanglung Municipality	66	42	108	11	16	27	77	58	135	9	6	15	86	64	150	5	28	33	0	4	4	5	32	37	4	3	7	9	35	44
Province 1	Terhathum	Phedap Rural Municipality	46	54	100	4	24	28	50	78	128	9	7	16	59	85	144	12	14	26	0	7	7	12	21	33	1	8	9	13	29	42
Province 1	Sankhuwasabha	Bhotkhola Rural Municipality	3	59	62	0	2	2	3	61	64	1	3	4	4	64	68	0	2	2	0	1	1	0	3	3	1	3	4	1	6	7
Province 1	Sankhuwasabha	Chainpur Municipality	28	141	169	0	1	1	28	142	170	14	10	24	42	152	194	2	16	18	3	7	10	5	23	28	5	6	11	10	29	39
Province 1	Sankhuwasabha	Chichila Rural Municipality	3	47	50	0	2	2	3	49	52	2	9	11	5	58	63	1	4	3	3	1	4	4	5	7	4	5	9	8	10	16
Province 1	Sankhuwasabha	Dharmadevi Municipality	10	97	107	0	0	0	10	97	107	8	3	11	18	100	118	5	10	15	0	4	4	5	14	19	1	11	12	6	25	31

Annex 11.1: Number of teachers at basic level

Province	District	Local Level	Basic (1-5)															Basic (6-8)														
			Permanent			Temporary			Total Approved Positions			Rahat			Total Teachers			Permanent			Temporary			Total Approved Positions			Rahat			Total Teachers		
			F	M	T	F	M	T	F	M	T	F	M	T	F	M	T	F	M	T	F	M	T	F	M	T	F	M	T	F	M	T
Province 1	Sankhuwasabha	Khandbari Municipality	49	128	177	0	0	0	49	128	177	11	4	15	60	132	192	4	28	32	1	5	6	5	33	38	0	7	7	5	40	45
Province 1	Sankhuwasabha	Madi Municipality	14	94	108	0	0	0	14	94	108	6	1	7	20	95	115	4	8	12	1	7	8	5	15	20	1	10	11	6	25	31
Province 1	Sankhuwasabha	Makalu Rural Municipality	2	103	105	1	0	1	3	103	106	6	7	13	9	110	119	1	4	3	3	3	6	4	7	9	1	5	6	5	12	15
Province 1	Sankhuwasabha	Panchakhapan Municipality	12	97	109	0	0	0	12	97	109	9	8	17	21	105	126	5	13	18	0	5	5	5	18	23	3	10	13	8	28	36
Province 1	Sankhuwasabha	Sabhapokhari Rural Municipality	11	66	77	0	1	1	11	67	78	7	3	10	18	70	88	2	5	7	0	0	0	2	5	7	1	7	8	3	12	15
Province 1	Sankhuwasabha	Silichong Rural Municipality	6	76	82	0	0	0	6	76	82	13	6	19	19	82	101	2	5	7	3	5	8	5	10	15	3	6	9	8	16	24
Province 1	Bhojpur	Aamchowk Rural Municipality	29	64	93	2	16	18	31	80	111	7	13	20	38	93	131	4	11	15	0	4	4	4	15	19	2	7	9	6	22	28
Province 1	Bhojpur	Arun Rural Municipality	42	37	79	5	24	29	47	61	108	6	8	14	53	69	122	2	13	15	1	7	8	3	20	23	0	4	4	3	24	27
Province 1	Bhojpur	Bhojpur Municipality	56	79	135	5	19	24	61	98	159	11	8	19	72	106	178	7	24	31	1	4	5	8	28	36	1	8	9	9	36	45
Province 1	Bhojpur	Hatuwagadhi Rural Municipality	40	42	82	2	27	29	42	69	111	6	13	19	48	82	130	1	17	18	1	1	2	2	18	20	0	9	9	2	27	29
Province 1	Bhojpur	Pauwadungma Rural Municipality	30	39	69	1	20	21	31	59	90	9	11	20	40	70	110	4	6	10	1	1	2	5	7	12	2	12	14	7	19	26
Province 1	Bhojpur	Ramprasad Rai Rural Municipality	34	36	70	2	24	26	36	60	96	7	12	19	43	72	115	8	9	17	0	4	4	8	13	21	0	9	9	8	22	30
Province 1	Bhojpur	Salpasilichho Rural Municipality	34	39	73	2	22	24	36	61	97	14	8	22	50	69	119	5	7	12	0	0	0	5	7	12	1	9	10	6	16	22
Province 1	Bhojpur	Shadananda Municipality	71	81	152	6	41	47	77	122	199	5	10	15	82	132	214	9	16	25	1	8	9	10	24	34	2	7	9	12	31	43
Province 1	Bhojpur	Temkemaiyung Rural Municipality	37	74	111	4	17	21	41	91	132	6	8	14	47	99	146	9	13	22	3	9	12	12	22	34	1	8	9	13	30	43
Province 1	Solukhumbu	Thulung Dudhkoshi Rural Municipality	39	100	139	2	11	13	41	111	152	7	6	13	48	117	165	2	22	24	1	4	5	3	26	29	2	8	10	5	34	39
Province 1	Solukhumbu	Mapya Dudhkoshi Rural Municipality	30	46	76	4	16	20	34	62	96	10	9	19	44	71	115	2	6	8	3	1	4	5	7	12	3	8	11	8	15	23
Province 1	Solukhumbu	Khumbupasanglahm Rural Municipality	8	46	54	0	4	4	8	50	58	3	2	5	11	52	63	4	3	7	1	3	4	5	6	11	0	3	3	5	9	14
Province 1	Solukhumbu	Likhupike Rural Municipality	21	18	39	2	11	13	23	29	52	4	2	6	27	31	58	4	3	7	0	1	1	4	4	8	0	3	3	4	7	11
Province 1	Solukhumbu	Mahakulung Rural Municipality	10	39	49	0	7	7	10	46	56	6	3	9	16	49	65	3	5	8	0	1	1	3	6	9	1	2	3	4	8	12
Province 1	Solukhumbu	Nechasalyan Rural Municipality	33	91	124	2	14	16	35	105	140	0	0	0	35	105	140	2	19	21	3	4	7	5	23	28	1	0	1	6	23	29
Province 1	Solukhumbu	Solududhakunda Municipality	60	57	117	9	24	33	69	81	150	18	41	59	87	122	209	2	23	25	0	1	1	2	24	26	7	28	35	9	52	61
Province 1	Solukhumbu	Sotang Rural Municipality	15	49	64	1	7	8	16	56	72	1	6	7	17	62	79	2	4	6	0	1	1	2	5	7	0	8	8	2	13	15
Province 1	Okhaldhunga	Champadevi Rural Municipality	37	44	81	4	16	20	41	60	101	6	11	17	47	71	118	5	8	13	0	4	4	5	12	17	3	7	10	8	19	27
Province 1	Okhaldhunga	Chisankhugadhi Rural Municipality	64	49	113	4	5	9	68	54	122	10	12	22	78	66	144	0	20	20	3	1	4	3	21	24	4	4	8	7	25	32
Province 1	Okhaldhunga	Khijidemba Rural Municipality	25	38	63	4	11	15	29	49	78	16	15	31	45	64	109	1	14	15	1	1	2	2	15	17	3	6	9	5	21	26
Province 1	Okhaldhunga	Likhu Rural Municipality	19	44	63	1	5	6	20	49	69	12	11	23	32	60	92	1	16	17	0	0	0	1	16	17	4	5	9	5	21	26
Province 1	Okhaldhunga	Manebhanjyang Rural Municipality	45	34	79	6	19	25	51	53	104	19	26	45	70	79	149	4	15	19	1	3	4	5	18	23	7	6	13	12	24	36
Province 1	Okhaldhunga	Molung Rural Municipality	37	43	80	4	12	16	41	55	96	6	25	31	47	80	127	2	23	21	3	1	4	5	24	25	5	0	5	10	24	30
Province 1	Okhaldhunga	Siddhicharan Municipality	88	58	146	10	10	20	98	68	166	24	16	40	122	84	206	3	30	33	1	3	4	4	33	37	6	15	21	10	48	58
Province 1	Okhaldhunga	Sunkoshi Rural Municipality	38	44	82	4	13	17	42	57	99	18	15	33	60	72	132	4	6	10	1	4	5	5	10	15	3	10	13	8	20	28
Province 1	Khotang	Aiselukharka Rural Municipality	34	51	85	4	17	21	38	68	106	12	11	23	50	79	129	3	12	15	1	4	5	4	16	20	4	12	16	8	28	36
Province 1	Khotang	Barahapokhari Rural Municipality	11	46	57	0	9	9	11	55	66	5	20	25	16	75	91	2	7	9	0	0	0	2	7	9	0	6	6	2	13	15
Province 1	Khotang	Diprung Chuichumma Rural Municipality	26	84	110	1	13	14	27	97	124	15	21	36	42	118	160	5	16	21	0	4	4	5	20	25	3	11	14	8	31	39
Province 1	Khotang	Halesi Tuwachung Municipality	39	96	135	2	24	26	41	120	161	24	26	50	65	146	211	0	13	13	3	9	12	3	22	25	2	11	13	5	33	38
Province 1	Khotang	Jantedhunga Rural Municipality	17	53	70	1	9	10	18	62	80	15	16	31	33	78	111	1	9	10	1	4	5	2	13	15	0	13	13	2	26	28
Province 1	Khotang	Kepilasagadhi Rural Municipality	22	46	68	1	15	16	23	61	84	10	20	30	33	81	114	2	6	8	0	1	1	2	7	9	4	16	20	6	23	29
Province 1	Khotang	Khotehang Rural Municipality	41	63	104	2	27	29	43	90	133	13	13	26	56	103	159	5	9	14	0	4	4	5	13	18	5	18	23	10	31	41
Province 1	Khotang	Rawa Besi Rural Municipality	24	35	59	1	17	18	25	52	77	9	7	16	34	59	93	1	15	16	1	3	4	2	18	20	0	6	6	2	24	26
Province 1	Khotang	Municipality	84	121	205	9	35	44	93	156	249	20	41	61	113	197	310	14	30	44	1	10	11	15	40	55	7	21	28	22	61	83
Province 1	Khotang	Sakela Rural Municipality	15	43	58	1	9	10	16	52	68	3	15	18	19	67	86	2	10	12	0	4	4	2	14	16	0	9	9	2	23	25

Annex 11.1: Number of teachers at basic level

Province	District	Local Level	Basic (1-5)															Basic (6-8)														
			Permanent			Temporary			Total Approved Positions			Rahat			Total Teachers			Permanent			Temporary			Total Approved Positions			Rahat			Total Teachers		
			F	M	T	F	M	T	F	M	T	F	M	T	F	M	T	F	M	T	F	M	T	F	M	T	F	M	T	F	M	T
Province 1	Udayapur	Belaka Municipality	32	64	96	2	10	12	34	74	108	25	23	48	59	97	156	0	15	15	1	4	5	1	19	20	8	17	25	9	36	45
Province 1	Udayapur	Chaudandigadhi Municipality	45	61	106	4	11	15	49	72	121	30	20	50	79	92	171	2	25	27	0	4	4	2	29	31	13	34	47	15	63	78
Province 1	Udayapur	Katari Municipality	41	90	131	4	19	23	45	109	154	42	28	70	87	137	224	1	21	22	1	4	5	2	25	27	5	28	33	7	53	60
Province 1	Udayapur	Rautamai Rural Municipality	32	35	67	4	15	19	36	50	86	22	34	56	58	84	142	4	6	10	1	5	6	5	11	16	2	28	30	7	39	46
Province 1	Udayapur	Limchungbung Rural Municipality	17	29	46	0	12	12	17	41	58	8	12	20	25	53	78	1	6	7	1	1	2	2	7	9	4	3	7	6	10	16
Province 1	Udayapur	Tapli Rural Municipality	23	29	52	2	11	13	25	40	65	19	14	33	44	54	98	5	7	12	0	1	1	5	8	13	3	7	10	8	15	23
Province 1	Udayapur	Triyuga Municipality	108	106	214	12	21	33	120	127	247	56	29	85	176	156	332	1	38	39	3	8	11	4	46	50	23	38	61	27	84	111
Province 1	Udayapur	Udayapurgadhi Rural Municipality	25	61	86	2	12	14	27	73	100	35	20	55	62	93	155	2	7	9	3	4	7	5	11	16	7	22	29	12	33	45
Madhesh	Saptari	Municipality	15	53	68	2	3	5	17	56	73	4	10	14	21	66	87	5	9	14	0	0	0	5	9	14	3	6	9	8	15	23
Madhesh	Saptari	Rajgadh Rural Municipality	10	39	49	0	2	2	10	41	51	9	9	18	19	50	69	4	5	9	0	0	0	4	5	9	0	5	5	4	10	14
Madhesh	Saptari	Bishnupur Rural Municipality	19	34	53	2	6	8	21	40	61	9	23	32	30	63	93	4	8	12	0	0	0	4	8	12	1	7	8	5	15	20
Madhesh	Saptari	Bodebarsaien Municipality	17	71	88	2	5	7	19	76	95	11	31	42	30	107	137	5	10	15	0	1	1	5	11	16	3	6	9	8	17	25
Madhesh	Saptari	Chhinnamasta Rural Municipality	7	41	48	2	3	5	9	44	53	10	16	26	19	60	79	4	6	10	0	0	0	4	6	10	0	6	6	4	12	16
Madhesh	Saptari	Dakneshwori Municipality	24	64	88	2	6	8	26	70	96	12	17	29	38	87	125	10	17	27	0	2	2	10	19	29	2	10	12	12	29	41
Madhesh	Saptari	Hanumannagar Kankalini Municipality	19	52	71	2	11	13	21	63	84	13	13	26	34	76	110	4	5	9	0	0	0	4	5	9	0	6	6	4	11	15
Madhesh	Saptari	Kanchanroop Municipality	35	49	84	5	6	11	40	55	95	15	14	29	55	69	124	9	13	22	0	2	2	9	15	24	2	17	19	11	32	43
Madhesh	Saptari	Khadak Municipality	15	87	102	0	5	5	15	92	107	28	8	36	43	100	143	9	16	25	0	2	2	9	18	27	5	7	12	14	25	39
Madhesh	Saptari	Mahadeva Rural Municipality	8	39	47	0	3	3	8	42	50	11	9	20	19	51	70	2	9	11	0	0	0	2	9	11	0	6	6	2	15	17
Madhesh	Saptari	Rajbiraj Municipality	56	56	112	5	8	13	61	64	125	19	25	44	80	89	169	9	18	27	1	1	2	10	19	29	2	7	9	12	26	38
Madhesh	Saptari	Rupani Rural Municipality	14	41	55	0	2	2	14	43	57	8	7	15	22	50	72	7	7	14	0	0	0	7	7	14	0	5	5	7	12	19
Madhesh	Saptari	Saptakoshi Municipality	10	22	32	2	2	4	12	24	36	3	4	7	15	28	43	4	6	10	0	0	0	4	6	10	1	6	7	5	12	17
Madhesh	Saptari	Shambhunath Municipality	29	60	89	2	3	5	31	63	94	16	8	24	47	71	118	4	10	14	1	0	1	5	10	15	2	13	15	7	23	30
Madhesh	Saptari	Surunga Municipality	21	70	91	2	6	8	23	76	99	18	12	30	41	88	129	6	13	19	1	1	2	7	14	21	2	20	22	9	34	43
Madhesh	Saptari	Tilathi Koiladi Rural Municipality	9	51	60	2	5	7	11	56	67	6	8	14	17	64	81	4	9	13	0	0	0	4	9	13	0	9	9	4	18	22
Madhesh	Saptari	Tirahut Rural Municipality	8	21	29	0	5	5	8	26	34	4	5	9	12	31	43	2	5	7	0	0	0	2	5	7	0	6	6	2	11	13
Madhesh	Saptari	Balan Bihul Rural Municipality	8	29	37	2	2	4	10	31	41	6	5	11	16	36	52	1	3	4	0	0	0	1	3	4	0	6	6	1	9	10
Madhesh	Siraha	Arnama Rural Municipality	9	34	43	0	6	6	9	40	49	0	16	16	9	56	65	2	5	7	0	0	0	2	5	7	1	5	6	3	10	13
Madhesh	Siraha	Aurahi Rural Municipality	9	36	45	0	6	6	9	42	51	2	14	16	11	56	67	2	2	4	0	0	0	2	2	4	0	1	1	2	3	5
Madhesh	Siraha	Bariyarpatti Rural Municipality	11	45	56	0	6	6	11	51	62	7	12	19	18	63	81	4	7	11	0	0	0	4	7	11	0	6	6	4	13	17
Madhesh	Siraha	Bhagawanpur Rural Municipality	7	38	45	0	2	2	7	40	47	4	5	9	11	45	56	2	12	14	0	0	0	2	12	14	0	0	0	2	12	14
Madhesh	Siraha	Bishnupur Rural Municipality	11	33	44	0	3	3	11	36	47	7	10	17	18	46	64	4	4	8	0	0	0	4	4	8	0	2	2	4	6	10
Madhesh	Siraha	Dhangadhimai Municipality	23	55	78	3	8	11	26	63	89	15	25	40	41	88	129	5	8	13	1	1	2	6	9	15	3	6	9	9	15	24
Madhesh	Siraha	Golbazar Municipality	22	63	85	2	3	5	24	66	90	11	22	33	35	88	123	8	13	21	0	3	3	8	16	24	0	2	2	8	18	26
Madhesh	Siraha	Kalyanpur Municipality	17	65	82	0	6	6	17	71	88	7	18	25	24	89	113	5	3	8	0	2	2	5	5	10	1	6	7	6	11	17
Madhesh	Siraha	Karjanha Municipality	18	23	41	3	6	9	21	29	50	8	16	24	29	45	74	5	4	9	0	2	2	5	6	11	1	1	2	6	7	13
Madhesh	Siraha	Lahan Municipality	56	117	173	5	11	16	61	128	189	19	23	42	80	151	231	10	22	32	0	1	1	10	23	33	3	7	10	13	30	43
Madhesh	Siraha	Laxmipur Patari Rural Municipality	11	44	55	0	3	3	11	47	58	6	8	14	17	55	72	3	4	7	0	1	1	3	5	8	0	4	4	3	9	12
Madhesh	Siraha	Mirchaiya Municipality	26	46	72	3	10	13	29	56	85	8	17	25	37	73	110	7	7	14	0	1	1	7	8	15	3	4	7	10	12	22
Madhesh	Siraha	Naraha Rural Municipality	10	21	31	0	2	2	10	23	33	5	13	18	15	36	51	0	3	3	0	1	1	0	4	4	0	0	0	0	4	4
Madhesh	Siraha	Navarajpur Rural Municipality	3	36	39	0	2	2	3	38	41	2	17	19	5	55	60	0	3	3	0	0	0	0	3	3	0	5	5	0	8	8
Madhesh	Siraha	Sakhuwanankarkatti Rural Municipality	2	42	44	0	2	2	2	44	46	4	10	14	6	54	60	2	4	6	0	0	0	2	4	6	0	3	3	2	7	9
Madhesh	Siraha	Siraha Municipality	54	130	184	5	21	26	59	151	210	12	19	31	71	170	241	17	21	38	0	3	3	17	24	41	1	6	7	18	30	48
Madhesh	Siraha	Sukhipur Municipality	16	56	72	2	6	8	18	62	80	5	18	23	23	80	103	9	9	18	0	1	1	9	10	19	0	5	5	9	15	24
Madhesh	Dhanusha	Aurahi Rural Municipality	8	24	32	2	2	4	10	26	36	5	13	18	15	39	54	4	6	10	0	0	0	4	6	10	0	0	0	4	6	10
Madhesh	Dhanusha	Bateswor Rural Municipality	10	30	40	1	2	3	11	32	43	6	11	17	17	43	60	2	3	5	0	0	0	2	3	5	4	4	8	6	7	13
Madhesh	Dhanusha	Bideha Municipality	8	49	57	0	2	2	8	51	59	5	11	16	13	62	75	5	6	11	0	1	1	5	7	12	0	2	2	5	9	14

Annex 11.1: Number of teachers at basic level

Province	District	Local Level	Basic (1-5)															Basic (6-8)														
			Permanent			Temporary			Total Approved Positions			Rahat			Total Teachers			Permanent			Temporary			Total Approved Positions			Rahat			Total Teachers		
			F	M	T	F	M	T	F	M	T	F	M	T	F	M	T	F	M	T	F	M	T	F	M	T	F	M	T	F	M	T
Madhesh	Dhanusha	Kshireshwornath Municipality	16	49	65	2	2	4	18	51	69	5	14	19	23	65	88	4	4	8	0	1	1	4	5	9	0	5	5	4	10	14
Madhesh	Dhanusha	Dhanauji Rural Municipality	3	31	34	0	2	2	3	33	36	1	5	6	4	38	42	2	4	6	0	0	0	2	4	6	0	0	0	2	4	6
Madhesh	Dhanusha	Dhanusadham Municipality	7	51	58	0	3	3	7	54	61	6	22	28	13	76	89	7	11	18	0	0	0	7	11	18	0	3	3	7	14	21
Madhesh	Dhanusha	Ganeshman Charnath Municipality	9	48	57	1	2	3	10	50	60	16	23	39	26	73	99	2	5	7	0	1	1	2	6	8	1	7	8	3	13	16
Madhesh	Dhanusha	Hanspur Municipality	11	92	103	0	2	2	11	94	105	9	24	33	20	118	138	2	10	12	0	1	1	2	11	13	1	2	3	3	13	16
Madhesh	Dhanusha	Janaknandini Rural Municipality	6	33	39	0	3	3	6	36	42	5	12	17	11	48	59	2	0	2	0	2	2	2	2	4	0	4	4	2	6	8
Madhesh	Dhanusha	Janakpurdham Sub Metropolitan City	114	126	240	10	16	26	124	142	266	44	36	80	168	178	346	17	51	68	1	4	5	18	55	73	5	8	13	23	63	86
Madhesh	Dhanusha	Kamala Municipality	9	48	57	0	5	5	9	53	62	3	18	21	12	71	83	1	8	7	1	0	1	2	8	8	0	3	3	2	11	11
Madhesh	Dhanusha	Laxminiya Rural Municipality	10	21	31	2	2	4	12	23	35	13	16	29	25	39	64	3	4	7	0	0	0	3	4	7	0	1	1	3	5	8
Madhesh	Dhanusha	Mithila Bihari Rural Municipality	9	39	48	0	5	5	9	44	53	10	9	19	19	53	72	0	10	10	0	2	2	0	12	12	0	4	4	0	16	16
Madhesh	Dhanusha	Mithila Municipality	38	67	105	4	13	17	42	80	122	14	13	27	56	93	149	9	7	16	0	3	3	9	10	19	6	0	6	15	10	25
Madhesh	Dhanusha	Municipality	6	28	34	0	2	2	6	30	36	1	9	10	7	39	46	1	2	3	0	0	0	1	2	3	0	0	0	1	2	3
Madhesh	Dhanusha	Nagarain Municipality	14	58	72	0	2	2	14	60	74	1	9	10	15	69	84	2	4	6	0	0	0	2	4	6	0	0	0	2	4	6
Madhesh	Dhanusha	Sabaila Municipality	11	49	60	0	8	8	11	57	68	15	18	33	26	75	101	4	7	11	0	0	0	4	7	11	1	5	6	5	12	17
Madhesh	Dhanusha	Sahidnagar Municipality	20	48	68	1	10	11	21	58	79	11	19	30	32	77	109	3	7	10	1	2	3	4	9	13	0	2	2	4	11	15
Madhesh	Mahottari	Aurahi Municipality	5	30	35	0	3	3	5	33	38	15	5	20	20	38	58	2	9	11	0	0	0	2	9	11	0	2	2	2	11	13
Madhesh	Mahottari	Balwa Municipality	15	47	62	2	8	10	17	55	72	14	12	26	31	67	98	0	10	10	0	2	2	0	12	12	0	2	2	0	14	14
Madhesh	Mahottari	Bardibas Municipality	49	79	128	6	19	25	55	98	153	34	35	69	89	133	222	10	18	28	0	3	3	10	21	31	1	22	23	11	43	54
Madhesh	Mahottari	Bhangaha Municipality	10	42	52	0	5	5	10	47	57	27	24	51	37	71	108	4	7	11	0	0	0	4	7	11	0	7	7	4	14	18
Madhesh	Mahottari	Ekdara Rural Municipality	7	39	46	0	5	5	7	44	51	6	4	10	13	48	61	4	6	10	0	0	0	4	6	10	1	1	2	5	7	12
Madhesh	Mahottari	Gaushala Municipality	16	46	62	2	9	11	18	55	73	10	30	40	28	85	113	3	9	12	1	3	4	4	12	16	0	6	6	4	18	22
Madhesh	Mahottari	Jaleswor Municipality	41	95	136	3	11	14	44	106	150	19	3	22	63	109	172	11	22	33	1	3	4	12	25	37	6	3	9	18	28	46
Madhesh	Mahottari	Loharpatti Municipality	23	39	62	2	19	21	25	58	83	15	8	23	40	66	106	4	11	15	0	1	1	4	12	16	1	3	4	5	15	20
Madhesh	Mahottari	Mahottari Rural Municipality	16	22	38	3	3	6	19	25	44	4	10	14	23	35	58	2	8	10	0	1	1	2	9	11	1	2	3	3	11	14
Madhesh	Mahottari	Manara Sisawa Municipality	24	47	71	3	14	17	27	61	88	11	10	21	38	71	109	7	14	21	0	1	1	7	15	22	0	2	2	7	17	24
Madhesh	Mahottari	Matihani Municipality	7	26	33	0	3	3	7	29	36	9	5	14	16	34	50	4	6	10	0	0	0	4	6	10	0	2	2	4	8	12
Madhesh	Mahottari	Pipra Rural Municipality	37	41	78	4	13	17	41	54	95	18	5	23	59	59	118	7	13	20	0	1	1	7	14	21	1	1	2	8	15	23
Madhesh	Mahottari	Ramgopalpur Municipality	10	24	34	0	11	11	10	35	45	12	17	29	22	52	74	0	4	4	0	0	0	0	4	4	0	0	0	0	4	4
Madhesh	Mahottari	Samsi Rural Municipality	3	22	25	0	2	2	3	24	27	4	5	9	7	29	36	1	1	2	0	1	1	1	2	3	0	0	0	1	2	3
Madhesh	Mahottari	Sonama Rural Municipality	6	37	43	0	3	3	6	40	46	12	11	23	18	51	69	1	4	5	1	0	1	2	4	6	0	3	3	2	7	9
Madhesh	Sarlahi	Bagmati Municipality	21	36	57	3	10	13	24	46	70	14	16	30	38	62	100	0	10	10	0	0	0	0	10	10	0	7	7	0	17	17
Madhesh	Sarlahi	Balara Municipality	19	54	73	2	5	7	21	59	80	6	21	27	27	80	107	7	10	17	0	1	1	7	11	18	0	6	6	7	17	24
Madhesh	Sarlahi	Barahathawa Municipality	35	40	75	5	18	23	40	58	98	10	24	34	50	82	132	12	15	27	0	3	3	12	18	30	2	4	6	14	22	36
Madhesh	Sarlahi	Basbariya Rural Municipality	3	29	32	0	2	2	3	31	34	1	6	7	4	37	41	2	2	4	0	0	0	2	2	4	0	2	2	2	4	6
Madhesh	Sarlahi	Bishnu Rural Municipality	6	16	22	2	3	5	8	19	27	0	4	4	8	23	31	2	4	6	0	0	0	2	4	6	0	3	3	2	7	9
Madhesh	Sarlahi	Brahmapuri Rural Municipality	8	40	48	0	3	3	8	43	51	2	12	14	10	55	65	1	13	14	1	0	1	2	13	15	0	4	4	2	17	19
Madhesh	Sarlahi	Chakraghatta Rural Municipality	6	26	32	0	2	2	6	28	34	1	12	13	7	40	47	2	4	6	0	0	0	2	4	6	0	7	7	2	11	13
Madhesh	Sarlahi	Chandranagar Rural Municipality	7	34	41	0	3	3	7	37	44	1	8	9	8	45	53	2	5	7	0	0	0	2	5	7	0	4	4	2	9	11
Madhesh	Sarlahi	Dhankaul Rural Municipality	6	23	29	0	3	3	6	26	32	1	12	13	7	38	45	2	4	6	0	0	0	2	4	6	0	0	0	2	4	6
Madhesh	Sarlahi	Godaita Municipality	11	64	75	0	2	2	11	66	77	3	29	32	14	95	109	3	16	19	1	2	3	4	18	22	0	5	5	4	23	27
Madhesh	Sarlahi	Haripur Municipality	15	29	44	2	6	8	17	35	52	5	18	23	22	53	75	0	8	8	0	2	2	0	10	10	0	7	7	0	17	17
Madhesh	Sarlahi	Haripurwa Municipality	5	23	28	0	2	2	5	25	30	0	13	13	5	38	43	0	9	9	0	0	0	0	9	9	0	1	1	0	10	10
Madhesh	Sarlahi	Harion Municipality	26	43	69	3	11	14	29	54	83	16	13	29	45	67	112	10	11	21	1	2	3	11	13	24	0	6	6	11	19	30
Madhesh	Sarlahi	Ishworpur Municipality	23	72	95	2	8	10	25	80	105	13	28	41	38	108	146	2	24	26	0	1	1	2	25	27	4	6	10	6	31	37
Madhesh	Sarlahi	Kabilasi Municipality	7	54	61	0	2	2	7	56	63	0	36	36	7	92	99	0	15	15	2	0	2	2	15	17	0	2	2	2	17	19
Madhesh	Sarlahi	Kaudena Rural Municipality	8	30	38	0	2	2	8	32	40	4	14	18	12	46	58	2	9	11	0	0	0	2	9	11	0	4	4	2	13	15

Annex 11.1: Number of teachers at basic level

Province	District	Local Level	Basic (1-5)															Basic (6-8)														
			Permanent			Temporary			Total Approved Positions			Rahat			Total Teachers			Permanent			Temporary			Total Approved Positions			Rahat			Total Teachers		
			F	M	T	F	M	T	F	M	T	F	M	T	F	M	T	F	M	T	F	M	T	F	M	T	F	M	T	F	M	T
Madhesh	Sarlahi	Lalbandi Municipality	40	85	125	3	10	13	43	95	138	12	24	36	55	119	174	8	19	27	1	2	3	9	21	30	10	13	23	19	34	53
Madhesh	Sarlahi	Malangwa Municipality	29	51	80	3	11	14	32	62	94	4	24	28	36	86	122	5	15	20	2	0	2	7	15	22	4	0	4	11	15	26
Madhesh	Sarlahi	Parsa Rural Municipality	6	22	28	0	2	2	6	24	30	1	7	8	7	31	38	4	5	9	0	0	0	4	5	9	2	0	2	6	5	11
Madhesh	Sarlahi	Ramnagar Rural Municipality	6	28	34	0	5	5	6	33	39	2	6	8	8	39	47	0	4	4	0	0	0	0	4	4	0	2	2	0	6	6
Madhesh	Rautahat	Baudhimai Municipality	10	32	42	0	2	2	10	34	44	5	16	21	15	50	65	0	3	3	0	0	0	0	3	3	1	7	8	1	10	11
Madhesh	Rautahat	Brindaban Municipality	10	44	54	0	3	3	10	47	57	7	24	31	17	71	88	2	7	9	0	0	0	2	7	9	0	4	4	2	11	13
Madhesh	Rautahat	Chandrapur Municipality	42	100	142	5	13	18	47	113	160	21	31	52	68	144	212	9	20	29	0	2	2	9	22	31	2	6	8	11	28	39
Madhesh	Rautahat	Debahi Gonahi Municipality	5	37	42	0	2	2	5	39	44	3	25	28	8	64	72	2	3	5	0	0	0	2	3	5	0	3	3	2	6	8
Madhesh	Rautahat	Durga Bhagawati Rural Municipality	7	41	48	0	3	3	7	44	51	9	12	21	16	56	72	4	4	8	0	1	1	4	5	9	0	4	4	4	9	13
Madhesh	Rautahat	Gadhimai Municipality	8	42	50	0	3	3	8	45	53	12	12	24	20	57	77	2	4	6	0	0	0	2	4	6	0	4	4	2	8	10
Madhesh	Rautahat	Garuda Municipality	12	52	64	0	6	6	12	58	70	9	22	31	21	80	101	7	5	12	0	2	2	7	7	14	0	3	3	7	10	17
Madhesh	Rautahat	Gaur Municipality	27	49	76	2	5	7	29	54	83	13	22	35	42	76	118	9	8	17	0	1	1	9	9	18	0	5	5	9	14	23
Madhesh	Rautahat	Gujara Municipality	8	49	57	0	6	6	8	55	63	16	29	45	24	84	108	7	6	13	0	1	1	7	7	14	1	6	7	8	13	21
Madhesh	Rautahat	Ishanath Municipality	5	28	33	0	2	2	5	30	35	10	0	10	15	30	45	2	7	9	0	1	1	2	8	10	0	5	5	2	13	15
Madhesh	Rautahat	Katahariya Municipality	1	46	47	0	0	0	1	46	47	11	20	31	12	66	78	2	3	5	0	0	0	2	3	5	0	3	3	2	6	8
Madhesh	Rautahat	Madav Narayan Municipality	6	45	51	0	2	2	6	47	53	9	21	30	15	68	83	4	5	9	0	0	0	4	5	9	0	5	5	4	10	14
Madhesh	Rautahat	Maulapur Municipality	5	25	30	0	2	2	5	27	32	6	12	18	11	39	50	2	5	7	0	0	0	2	5	7	0	3	3	2	8	10
Madhesh	Rautahat	Paroha Municipality	5	50	55	0	2	2	5	52	57	11	20	31	16	72	88	0	2	2	0	1	1	0	3	3	0	6	6	0	9	9
Madhesh	Rautahat	Phatuwa Bijayapur Municipality	2	53	55	0	0	0	2	53	55	4	48	52	6	101	107	2	5	7	0	0	0	2	5	7	0	4	4	2	9	11
Madhesh	Rautahat	Rajdevi Municipality	16	43	59	2	6	8	18	49	67	14	10	24	32	59	91	5	6	11	0	2	2	5	8	13	0	3	3	5	11	16
Madhesh	Rautahat	Rajpur Municipality	6	27	33	0	3	3	6	30	36	11	13	24	17	43	60	1	1	2	0	0	0	1	1	2	0	3	3	1	4	5
Madhesh	Rautahat	Yamunamai Rural Municipality	1	42	43	0	0	0	1	42	43	2	12	14	3	54	57	2	7	9	0	0	0	2	7	9	0	4	4	2	11	13
Madhesh	Bara	Aadarsha Kotwal Rural Municipality	3	38	41	0	2	2	3	40	43	4	10	14	7	50	57	0	9	9	0	0	0	0	9	9	0	1	1	0	10	10
Madhesh	Bara	Baragadi Rural Municipality	6	29	35	0	2	2	6	31	37	6	8	14	12	39	51	0	5	5	0	0	0	0	5	5	0	0	0	0	5	5
Madhesh	Bara	Bishrampur Rural Municipality	3	33	36	0	2	2	3	35	38	6	5	11	9	40	49	2	5	7	0	0	0	2	5	7	1	0	1	3	5	8
Madhesh	Bara	Devtal Rural Municipality	1	35	36	0	0	0	1	35	36	4	13	17	5	48	53	0	2	2	0	0	0	0	2	2	0	0	0	0	2	2
Madhesh	Bara	Jeetpursimara Sub Metropolitan City	49	109	158	2	2	4	51	111	162	53	51	104	104	162	266	9	22	31	2	3	5	11	25	36	6	29	35	17	54	71
Madhesh	Bara	Kalaiya Sub Metropolitan City	60	152	212	0	2	2	60	154	214	33	36	69	93	190	283	16	40	56	2	3	5	18	43	61	0	6	6	18	49	67
Madhesh	Bara	Karaiyamai Rural Municipality	5	43	48	0	2	2	5	45	50	8	12	20	13	57	70	0	8	8	0	0	0	0	8	8	0	2	2	0	10	10
Madhesh	Bara	Kolhabi Municipality	15	65	80	0	2	2	15	67	82	20	17	37	35	84	119	4	12	16	0	2	2	4	14	18	0	6	6	4	20	24
Madhesh	Bara	Mahagadhimai Municipality	9	91	100	0	2	2	9	93	102	16	30	46	25	123	148	7	10	17	0	1	1	7	11	18	0	4	4	7	15	22
Madhesh	Bara	Nijgadh Municipality	29	54	83	2	2	4	31	56	87	37	16	53	68	72	140	0	20	20	0	2	2	0	22	22	1	7	8	1	29	30
Madhesh	Bara	Pachrauta Piparpati Municipality	1	57	58	0	0	0	1	57	58	7	11	18	8	68	76	2	9	11	0	1	1	2	10	12	0	1	1	2	11	13
Madhesh	Bara	Parwanipur Rural Municipality	6	21	27	0	2	2	6	23	29	2	5	7	8	28	36	0	11	11	0	0	0	0	11	11	0	1	1	0	12	12
Madhesh	Bara	Pheta Rural Municipality	5	35	40	0	2	2	5	37	42	6	13	19	11	50	61	2	4	6	0	0	0	2	4	6	0	1	1	2	5	7
Madhesh	Bara	Prasauni Rural Municipality	9	32	41	0	0	0	9	32	41	6	13	19	15	45	60	4	8	12	0	1	1	4	9	13	0	6	6	4	15	19
Madhesh	Bara	Simroungadh Municipality	7	69	76	0	2	2	7	71	78	5	22	27	12	93	105	4	6	10	0	1	1	4	7	11	1	1	2	5	8	13
Madhesh	Bara	Subarna Rural Municipality	3	55	58	0	2	2	3	57	60	0	18	18	3	75	78	2	10	12	0	0	0	2	10	12	0	1	1	2	11	13
Madhesh	Parsa	Bahudarmai Municipality	3	55	58	0	2	2	3	57	60	7	19	26	10	76	86	7	6	13	0	2	2	7	8	15	0	10	10	7	18	25
Madhesh	Parsa	Bindabasini Rural Municipality	8	44	52	0	3	3	8	47	55	4	8	12	12	55	67	5	7	12	0	0	0	5	7	12	1	0	1	6	7	13
Madhesh	Parsa	Birgunj Metropolitan City	156	218	374	9	23	32	165	241	406	40	70	110	205	311	516	34	47	81	1	4	5	35	51	86	12	28	40	47	79	126
Madhesh	Parsa	Chhipaharmai Rural Municipality	6	41	47	0	5	5	6	46	52	1	9	10	7	55	62	2	5	7	0	0	0	2	5	7	0	1	1	2	6	8
Madhesh	Parsa	Dhobini Rural Municipality	2	36	38	0	2	2	2	38	40	6	8	14	8	46	54	4	6	10	0	0	0	4	6	10	0	2	2	4	8	12
Madhesh	Parsa	Jaganathpur Rural Municipality	11	46	57	0	6	6	11	52	63	5	17	22	16	69	85	3	4	7	0	0	0	3	4	7	0	6	6	3	10	13
Madhesh	Parsa	Jira Bhawani Rural Municipality	8	24	32	0	3	3	8	27	35	7	3	10	15	30	45	4	8	12	0	0	0	4	8	12	1	4	5	5	12	17
Madhesh	Parsa	Kalikamai Rural Municipality	5	39	44	0	3	3	5	42	47	2	20	22	7	62	69	1	2	3	0	0	0	1	2	3	1	4	5	2	6	8

Annex 11.1: Number of teachers at basic level

Province	District	Local Level	Basic (1-5)															Basic (6-8)														
			Permanent			Temporary			Total Approved Positions			Rahat			Total Teachers			Permanent			Temporary			Total Approved Positions			Rahat			Total Teachers		
			F	M	T	F	M	T	F	M	T	F	M	T	F	M	T	F	M	T	F	M	T	F	M	T	F	M	T	F	M	T
Madhesh	Parsa	Pakahamainpur Rural Municipality	3	38	41	0	2	2	3	40	43	2	7	9	5	47	52	1	2	3	0	0	0	1	2	3	0	4	4	1	6	7
Madhesh	Parsa	Parsagadi Municipality	9	45	54	0	5	5	9	50	59	16	18	34	25	68	93	2	6	8	0	2	2	2	8	10	0	6	6	2	14	16
Madhesh	Parsa	Paterwasugauli Rural Municipality	9	38	47	0	4	4	9	42	51	12	18	30	21	60	81	1	1	2	0	0	0	1	1	2	0	12	12	1	13	14
Madhesh	Parsa	Pokhariya Municipality	11	44	55	1	6	7	12	50	62	3	8	11	15	58	73	5	5	10	0	2	2	5	7	12	0	2	2	5	9	14
Madhesh	Parsa	Sakhuwa Prasauni Rural Municipality	14	56	70	0	3	3	14	59	73	14	17	31	28	76	104	4	3	7	0	1	1	4	4	8	0	6	6	4	10	14
Madhesh	Parsa	Thori Rural Municipality	17	53	70	2	5	7	19	58	77	15	21	36	34	79	113	7	7	14	0	2	2	7	9	16	2	6	8	9	15	24
Bagmati	Sindhuli	Dudhauli Municipality	20	68	88	7	8	15	27	76	103	29	57	86	56	133	189	3	14	17	1	3	4	4	17	21	13	17	30	17	34	51
Bagmati	Sindhuli	Ghanglekh Rural Municipality	30	46	76	1	6	7	31	52	83	32	19	51	63	71	134	3	5	8	0	0	0	3	5	8	2	5	7	5	10	15
Bagmati	Sindhuli	Golanjor Rural Municipality	27	63	90	3	6	9	30	69	99	36	45	81	66	114	180	4	14	18	1	1	2	5	15	20	2	10	12	7	25	32
Bagmati	Sindhuli	Hariharpurgadhi Rural Municipality	22	40	62	2	9	11	24	49	73	25	33	58	49	82	131	1	7	8	0	2	2	1	9	10	2	7	9	3	16	19
Bagmati	Sindhuli	Kamalamai Municipality	36	57	93	5	10	15	41	67	108	55	40	95	96	107	203	3	35	38	2	4	6	5	39	44	13	32	45	18	71	89
Bagmati	Sindhuli	Marin Rural Municipality	28	71	99	4	7	11	32	78	110	41	34	75	73	112	185	3	3	6	0	0	0	3	3	6	4	9	13	7	12	19
Bagmati	Sindhuli	Phikkal Rural Municipality	93	105	198	2	7	9	95	112	207	21	51	72	116	163	279	1	8	9	2	0	2	3	8	11	6	10	16	9	18	27
Bagmati	Sindhuli	Sunkoshi Rural Municipality	38	58	96	1	6	7	39	64	103	32	19	51	71	83	154	1	13	14	1	3	4	2	16	18	2	20	22	4	36	40
Bagmati	Sindhuli	Tinpatan Rural Municipality	42	83	125	3	9	12	45	92	137	68	68	136	113	160	273	3	12	15	1	2	3	4	14	18	7	17	24	11	31	42
Bagmati	Ramechhap	Doramba Rural Municipality	35	83	118	2	16	18	37	99	136	29	15	44	66	114	180	5	13	18	0	1	1	5	14	19	2	19	21	7	33	40
Bagmati	Ramechhap	Gokulganga Rural Municipality	49	69	118	2	7	9	51	76	127	28	17	45	79	93	172	0	11	11	1	3	4	1	14	15	5	10	15	6	24	30
Bagmati	Ramechhap	Khadadevi Rural Municipality	11	80	91	2	13	15	13	93	106	28	20	48	41	113	154	3	13	16	0	1	1	3	14	17	3	28	31	6	42	48
Bagmati	Ramechhap	Likhu Tamakosh Rural Municipality	62	89	151	3	10	13	65	99	164	24	18	42	89	117	206	5	13	18	0	0	0	5	13	18	2	16	18	7	29	36
Bagmati	Ramechhap	Manthali Municipality	34	106	140	3	12	15	37	118	155	43	18	61	80	136	216	3	27	30	2	1	3	5	28	33	11	33	44	16	61	77
Bagmati	Ramechhap	Ramechhap Municipality	80	157	237	2	7	9	82	164	246	26	17	43	108	181	289	5	17	22	0	0	0	5	17	22	9	19	28	14	36	50
Bagmati	Ramechhap	Sunapati Rural Municipality	24	74	98	2	11	13	26	85	111	11	13	24	37	98	135	4	8	12	1	5	6	5	13	18	2	14	16	7	27	34
Bagmati	Ramechhap	Umakunda Rural Municipality	40	61	101	1	16	17	41	77	118	23	13	36	64	90	154	3	7	10	2	4	6	5	11	16	7	7	14	12	18	30
Bagmati	Dolakha	Baiteshwor Rural Municipality	35	55	90	3	9	12	38	64	102	5	8	13	43	72	115	0	13	13	2	2	4	2	15	17	3	9	12	5	24	29
Bagmati	Dolakha	Bhimeshwor Municipality	57	108	165	9	10	19	66	118	184	15	23	38	81	141	222	5	32	37	0	0	0	5	32	37	8	5	13	13	37	50
Bagmati	Dolakha	Bigu Rural Municipality	115	118	233	4	15	19	119	133	252	2	10	12	121	143	264	3	7	10	2	2	4	5	9	14	2	8	10	7	17	24
Bagmati	Dolakha	Gaurishankar Rural Municipality	43	100	143	2	16	18	45	116	161	9	22	31	54	138	192	0	7	7	2	3	5	2	10	12	3	5	8	5	15	20
Bagmati	Dolakha	Jiri Municipality	41	68	109	3	9	12	44	77	121	8	12	20	52	89	141	1	9	10	1	1	2	2	10	12	7	6	13	9	16	25
Bagmati	Dolakha	Kalinchok Rural Municipality	34	51	85	3	18	21	37	69	106	17	29	46	54	98	152	3	8	11	0	1	1	3	9	12	4	22	26	7	31	38
Bagmati	Dolakha	Melung Rural Municipality	34	82	116	5	11	16	39	93	132	6	20	26	45	113	158	4	6	10	1	4	5	5	10	15	14	8	22	19	18	37
Bagmati	Dolakha	Sailung Rural Municipality	33	70	103	1	11	12	34	81	115	6	13	19	40	94	134	4	5	9	0	1	1	4	6	10	7	13	20	11	19	30
Bagmati	Dolakha	Tamakoshi Rural Municipality	37	56	93	1	9	10	38	65	103	9	22	31	47	87	134	5	6	11	2	4	6	7	10	17	9	21	30	16	31	47
Bagmati	Sindhupalchok	Balefi Rural Municipality	120	125	245	1	7	8	121	132	253	18	18	36	139	150	289	4	5	9	1	1	2	5	6	11	8	13	21	13	19	32
Bagmati	Sindhupalchok	Barhabise Municipality	115	61	176	3	11	14	118	72	190	40	21	61	158	93	251	4	7	11	1	1	2	5	8	13	7	10	17	12	18	30
Bagmati	Sindhupalchok	Bhotekoshi Rural Municipality	52	43	95	2	9	11	54	52	106	12	11	23	66	63	129	3	3	6	0	0	0	3	3	6	7	2	9	10	5	15
Bagmati	Sindhupalchok	Chautara Sangachokgadhi Municipality	129	68	197	4	19	23	133	87	220	64	37	101	197	124	321	3	17	20	2	5	7	5	22	27	13	30	43	18	52	70
Bagmati	Sindhupalchok	Helambu Rural Municipality	94	75	169	2	7	9	96	82	178	12	9	21	108	91	199	4	4	8	1	1	2	5	5	10	2	13	15	7	18	25
Bagmati	Sindhupalchok	Indrawati Rural Municipality	62	48	110	2	9	11	64	57	121	22	18	40	86	75	161	4	9	13	1	0	1	5	9	14	10	14	24	15	23	38
Bagmati	Sindhupalchok	Jugal Rural Municipality	103	72	175	2	9	11	105	81	186	9	26	35	114	107	221	1	1	2	0	0	0	1	1	2	3	17	20	4	18	22
Bagmati	Sindhupalchok	Lisankhu Pakhar Rural Municipality	104	76	180	1	7	8	105	83	188	9	7	16	114	90	204	4	8	12	1	2	3	5	10	15	3	19	22	8	29	37
Bagmati	Sindhupalchok	Melamchi Municipality	48	66	114	2	11	13	50	77	127	26	23	49	76	100	176	3	14	17	2	3	5	5	17	22	9	40	49	14	57	71
Bagmati	Sindhupalchok	Municipality	46	57	103	1	9	10	47	66	113	16	8	24	63	74	137	1	3	4	1	0	1	2	3	5	6	15	21	8	18	26
Bagmati	Sindhupalchok	Sunkoshi Rural Municipality	32	61	93	2	6	8	34	67	101	18	13	31	52	80	132	4	10	14	1	3	4	5	13	18	7	12	19	12	25	37
Bagmati	Sindhupalchok	Tripurasundari Rural Municipality	67	90	157	1	4	5	68	94	162	12	11	23	80	105	185	1	5	6	2	0	2	3	5	8	5	10	15	8	15	23
Bagmati	k	Banepa Municipality	72	86	158	5	8	13	77	94	171	13	10	23	90	104	194	4	41	45	1	2	3	5	43	48	6	8	14	11	51	62
Bagmati	k	Bethanchowk Rural Municipality	59	46	105	3	4	7	62	50	112	3	7	10	65	57	122	4	12	16	0	1	1	4	13	17	6	11	17	10	24	34

Annex 11.1: Number of teachers at basic level

Province	District	Local Level	Basic (1-5)															Basic (6-8)														
			Permanent			Temporary			Total Approved Positions			Rahat			Total Teachers			Permanent			Temporary			Total Approved Positions			Rahat			Total Teachers		
			F	M	T	F	M	T	F	M	T	F	M	T	F	M	T	F	M	T	F	M	T	F	M	T	F	M	T	F	M	T
Bagmati	k	Bhumlu Rural Municipality	189	114	303	3	9	12	192	123	315	13	8	21	205	131	336	1	13	14	1	3	4	2	16	18	8	12	20	10	28	38
Bagmati	k	Chaurideurali Rural Municipality	81	152	233	4	4	8	85	156	241	12	10	22	97	166	263	5	16	21	2	3	5	7	19	26	6	14	20	13	33	46
Bagmati	k	Dhulikhel Municipality	54	92	146	4	7	11	58	99	157	17	17	34	75	116	191	6	16	22	0	0	0	6	16	22	22	10	32	28	26	54
Bagmati	k	Khanikhola Rural Municipality	259	89	348	0	4	4	259	93	352	15	14	29	274	107	381	1	3	4	0	0	0	1	3	4	6	8	14	7	11	18
Bagmati	k	Mahabharat Rural Municipality	34	45	79	2	9	11	36	54	90	13	17	30	49	71	120	1	1	2	0	1	1	1	2	3	4	16	20	5	18	23
Bagmati	k	Mandandeupur Municipality	12	67	79	4	10	14	16	77	93	27	14	41	43	91	134	5	16	21	0	1	1	5	17	22	18	13	31	23	30	53
Bagmati	k	Namobuddha Municipality	30	77	107	2	9	11	32	86	118	22	9	31	54	95	149	5	8	13	0	3	3	5	11	16	6	12	18	11	23	34
Bagmati	k	Panauti Municipality	12	57	69	5	9	14	17	66	83	17	2	19	34	68	102	10	23	33	1	2	3	11	25	36	16	16	32	27	41	68
Bagmati	k	Panchkhal Municipality	30	69	99	5	8	13	35	77	112	18	7	25	53	84	137	3	17	20	2	3	5	5	20	25	11	13	24	16	33	49
Bagmati	k	Roshi Rural Municipality	30	41	71	2	9	11	32	50	82	32	26	58	64	76	140	3	15	18	2	3	5	5	18	23	7	22	29	12	40	52
Bagmati	k	Temal Rural Municipality	32	62	94	2	18	20	34	80	114	26	16	42	60	96	156	4	10	14	1	3	4	5	13	18	5	22	27	10	35	45
Bagmati	Lalitpur	Bagmati Rural Municipality	32	49	81	0	27	27	32	76	108	15	25	40	47	101	148	6	24	30	1	3	4	7	27	34	5	10	15	12	37	49
Bagmati	Lalitpur	Godawari Municipality	30	83	113	9	13	22	39	96	135	10	9	19	49	105	154	15	43	58	2	3	5	17	46	63	9	4	13	26	50	76
Bagmati	Lalitpur	Konjyosom Rural Municipality	52	90	142	2	10	12	54	100	154	6	8	14	60	108	168	3	6	9	0	3	3	3	9	12	5	12	17	8	21	29
Bagmati	Lalitpur	Lalitpur Sub Metropolitan City	14	84	98	18	13	31	32	97	129	16	23	39	48	120	168	44	82	126	1	1	2	45	83	128	19	3	22	64	86	150
Bagmati	Lalitpur	Mahalaxmi Municipality	30	132	162	6	6	12	36	138	174	6	4	10	42	142	184	5	26	31	1	5	6	6	31	37	12	4	16	18	35	53
Bagmati	Lalitpur	Mahankal Rural Municipality	87	98	185	1	7	8	88	105	193	13	4	17	101	109	210	5	16	21	2	4	6	7	20	27	2	2	4	9	22	31
Bagmati	Bhaktapur	Bhaktapur Municipality	12	84	96	18	16	34	30	100	130	4	11	15	34	111	145	12	63	75	2	7	9	14	70	84	12	8	20	26	78	104
Bagmati	Bhaktapur	Changunarayan Municipality	45	72	117	4	12	16	49	84	133	9	12	21	58	96	154	19	21	40	1	4	5	20	25	45	17	6	23	37	31	68
Bagmati	Bhaktapur	Madhyapur Thimi Municipality	47	150	197	9	4	13	56	154	210	4	8	12	60	162	222	4	27	31	1	2	3	5	29	34	9	4	13	14	33	47
Bagmati	Bhaktapur	Suryabinayak Municipality	14	43	57	7	9	16	21	52	73	7	4	11	28	56	84	6	32	38	1	3	4	7	35	42	8	4	12	15	39	54
Bagmati	Kathmandu	Budhanilkantha Municipality	3	43	46	9	5	14	12	48	60	10	6	16	22	54	76	11	16	27	2	4	6	13	20	33	13	11	24	26	31	57
Bagmati	Kathmandu	Chandragiri Municipality	1	48	47	9	9	18	10	57	65	8	9	17	18	66	82	29	31	60	1	7	8	30	38	68	18	3	21	48	41	89
Bagmati	Kathmandu	Dakshinkali Municipality	129	58	187	4	9	13	133	67	200	4	5	9	137	72	209	14	10	24	1	4	5	15	14	29	7	14	21	22	28	50
Bagmati	Kathmandu	Gokarneshwor Municipality	32	51	83	6	4	10	38	55	93	3	4	7	41	59	100	12	20	32	1	3	4	13	23	36	10	4	14	23	27	50
Bagmati	Kathmandu	Kageshwori Manahara Municipality	8	49	57	4	6	10	12	55	67	10	0	10	22	55	77	16	35	51	1	1	2	17	36	53	9	9	18	26	45	71
Bagmati	Kathmandu	Kathmandu Metropolitan City	75	33	42	80	13	93	155	46	135	43	28	71	198	74	206	155	211	366	1	18	19	156	229	385	49	22	71	205	251	456
Bagmati	Kathmandu	Kirtipur Municipality	51	78	129	8	4	12	59	82	141	1	2	3	60	84	144	9	30	39	0	3	3	9	33	42	3	2	5	12	35	47
Bagmati	Kathmandu	Nagarjun Municipality	94	73	167	9	6	15	103	79	182	2	4	6	105	83	188	13	29	42	1	2	3	14	31	45	10	7	17	24	38	62
Bagmati	Kathmandu	Shankharapur Municipality	7	28	35	3	11	14	10	39	49	10	4	14	20	43	63	6	18	24	1	1	2	7	19	26	7	9	16	14	28	42
Bagmati	Kathmandu	Tarakeshwor Municipality	23	61	84	9	9	18	32	70	102	8	5	13	40	75	115	11	42	53	2	2	4	13	44	57	13	2	15	26	46	72
Bagmati	Kathmandu	Tokha Municipality	44	95	139	1	1	2	45	96	141	2	3	5	47	99	146	4	15	19	1	1	2	5	16	21	12	7	19	17	23	40
Bagmati	Nuwakot	Belkotgadhi Municipality	39	60	99	1	6	7	40	66	106	23	25	48	63	91	154	5	13	18	1	5	6	6	18	24	6	23	29	12	41	53
Bagmati	Nuwakot	Bidur Municipality	92	87	179	5	12	17	97	99	196	22	22	44	119	121	240	8	36	44	1	1	2	9	37	46	14	26	40	23	63	86
Bagmati	Nuwakot	Dupcheshwar Rural Municipality	49	106	155	1	18	19	50	124	174	8	5	13	58	129	187	5	7	12	1	4	5	6	11	17	1	4	5	7	15	22
Bagmati	Nuwakot	Kakani Rural Municipality	50	64	114	3	8	11	53	72	125	23	27	50	76	99	175	1	14	15	2	0	2	3	14	17	6	3	9	9	17	26
Bagmati	Nuwakot	Kispang Rural Municipality	49	89	138	1	7	8	50	96	146	8	8	16	58	104	162	1	5	6	1	0	1	2	5	7	1	10	11	3	15	18
Bagmati	Nuwakot	Likhu Rural Municipality	45	64	109	2	4	6	47	68	115	7	6	13	54	74	128	3	7	10	0	0	0	3	7	10	0	7	7	3	14	17
Bagmati	Nuwakot	Myagang Rural Municipality	64	119	183	2	8	10	66	127	193	14	11	25	80	138	218	3	11	14	0	0	0	3	11	14	3	6	9	6	17	23
Bagmati	Nuwakot	Panchakanya Rural Municipality	52	98	150	1	7	8	53	105	158	8	4	12	61	109	170	1	11	12	1	1	2	2	12	14	4	5	9	6	17	23
Bagmati	Nuwakot	Shivapuri Rural Municipality	49	61	110	2	10	12	51	71	122	8	17	25	59	88	147	7	15	22	0	0	0	7	15	22	2	7	9	9	22	31
Bagmati	Nuwakot	Suryagadhi Rural Municipality	25	26	51	1	4	5	26	30	56	10	13	23	36	43	79	4	7	11	0	0	0	4	7	11	2	5	7	6	12	18
Bagmati	Nuwakot	Tadi Rural Municipality	84	60	144	0	3	3	84	63	147	9	10	19	93	73	166	1	11	12	1	0	1	2	11	13	0	6	6	2	17	19
Bagmati	Nuwakot	Tarkeshwar Rural Municipality	52	76	128	2	8	10	54	84	138	8	18	26	62	102	164	2	8	10	0	0	0	2	8	10	1	9	10	3	17	20
Bagmati	Rasuwa	Gosaikunda Rural Municipality	27	143	170	3	10	13	30	153	183	0	3	3	30	156	186	4	6	10	1	0	1	5	6	11	3	1	4	8	7	15
Bagmati	Rasuwa	Kalika Rural Municipality	0	43	43	3	10	13	3	53	56	3	2	5	6	55	61	5	6	11	0	1	1	5	7	12	1	1	2	6	8	14

Annex 11.1: Number of teachers at basic level

Province	District	Local Level	Basic (1-5)															Basic (6-8)														
			Permanent			Temporary			Total Approved Positions			Rahat			Total Teachers			Permanent			Temporary			Total Approved Positions			Rahat			Total Teachers		
			F	M	T	F	M	T	F	M	T	F	M	T	F	M	T	F	M	T	F	M	T	F	M	T	F	M	T	F	M	T
Bagmati	Rasuwa	Naukunda Rural Municipality	8	94	102	3	11	14	11	105	116	1	6	7	12	111	123	2	6	8	0	0	0	2	6	8	4	3	7	6	9	15
Bagmati	Rasuwa	Aamachhodingmo Rural Municipality	0	59	59	3	7	10	3	66	69	3	2	5	6	68	74	0	5	5	2	0	2	2	5	7	1	2	3	3	7	10
Bagmati	Rasuwa	Uttargaya Rural Municipality	51	132	183	2	6	8	53	138	191	2	2	4	55	140	195	4	9	13	1	1	2	5	10	15	1	3	4	6	13	19
Bagmati	Dhading	Benighat Rorang Rural Municipality	10	87	97	5	15	20	15	102	117	33	18	51	48	120	168	3	14	17	2	0	2	5	14	19	5	6	11	10	20	30
Bagmati	Dhading	Dhunibesi Municipality	0	104	104	3	7	10	3	111	114	22	24	46	25	135	160	3	4	7	2	2	4	5	6	11	7	17	24	12	23	35
Bagmati	Dhading	Gajuri Rural Municipality	10	92	102	3	13	16	13	105	118	21	32	53	34	137	171	4	5	9	1	2	3	5	7	12	5	7	12	10	14	24
Bagmati	Dhading	Galchi Rural Municipality	9	65	74	3	7	10	12	72	84	31	32	63	43	104	147	4	5	9	1	1	2	5	6	11	6	7	13	11	13	24
Bagmati	Dhading	Gangjamuna Rural Municipality	4	62	66	3	20	23	7	82	89	10	21	31	17	103	120	4	12	16	0	5	5	4	17	21	7	4	11	11	21	32
Bagmati	Dhading	Jwalamukhi Rural Municipality	32	77	109	2	9	11	34	86	120	20	10	30	54	96	150	2	11	13	1	2	3	3	13	16	5	12	17	8	25	33
Bagmati	Dhading	Khaniyabash Rural Municipality	49	57	106	2	9	11	51	66	117	10	14	24	61	80	141	2	4	6	0	0	0	2	4	6	2	3	5	4	7	11
Bagmati	Dhading	Netrawati Dabjong Rural Municipality	64	97	161	2	9	11	66	106	172	9	7	16	75	113	188	0	6	6	2	2	4	2	8	10	5	2	7	7	10	17
Bagmati	Dhading	Nilkantha Municipality	43	65	108	3	10	13	46	75	121	39	45	84	85	120	205	4	31	35	1	4	5	5	35	40	9	31	40	14	66	80
Bagmati	Dhading	Rubi Valley Rural Municipality	34	60	94	0	4	4	34	64	98	4	9	13	38	73	111	1	3	4	0	0	0	1	3	4	0	5	5	1	8	9
Bagmati	Dhading	Siddhalek Rural Municipality	39	64	103	0	1	1	39	65	104	11	36	47	50	101	151	3	12	15	1	1	2	4	13	17	8	11	19	12	24	36
Bagmati	Dhading	Thakre Rural Municipality	39	65	104	0	1	1	39	66	105	22	34	56	61	100	161	2	12	14	0	1	1	2	13	15	10	9	19	12	22	34
Bagmati	Dhading	Tripura sundari Rural Municipality	82	127	209	2	5	7	84	132	216	17	10	27	101	142	243	2	18	20	2	3	5	4	21	25	5	8	13	9	29	38
Bagmati	Makwanpur	Bagmati Rural Municipality	43	89	132	2	9	11	45	98	143	44	33	77	89	131	220	2	6	8	0	0	0	2	6	8	7	16	23	9	22	31
Bagmati	Makwanpur	Bakaiya Rural Municipality	8	42	50	1	12	13	9	54	63	52	46	98	61	100	161	5	5	10	0	0	0	5	5	10	10	25	35	15	30	45
Bagmati	Makwanpur	Bhimphedi Rural Municipality	22	22	44	3	9	12	25	31	56	22	16	38	47	47	94	3	6	9	2	2	4	5	8	13	7	14	21	12	22	34
Bagmati	Makwanpur	Hetauda Sub Metropolitan City	4	36	32	15	14	29	19	50	61	49	39	88	68	89	149	21	59	80	2	4	6	23	63	86	36	39	75	59	102	161
Bagmati	Makwanpur	Indrasarowar Rural Municipality	36	60	96	1	7	8	37	67	104	11	9	20	48	76	124	2	4	6	0	0	0	2	4	6	3	11	14	5	15	20
Bagmati	Makwanpur	Kailash Rural Municipality	37	102	139	1	11	12	38	113	151	13	13	26	51	126	177	2	4	6	0	1	1	2	5	7	6	13	19	8	18	26
Bagmati	Makwanpur	Makawanpurgadhi Rural Municipality	73	81	154	2	6	8	75	87	162	37	14	51	112	101	213	5	10	15	0	0	0	5	10	15	7	20	27	12	30	42
Bagmati	Makwanpur	Manahari Rural Municipality	14	51	65	3	9	12	17	60	77	14	16	30	31	76	107	3	11	14	0	0	0	3	11	14	7	14	21	10	25	35
Bagmati	Makwanpur	Raksirang Rural Municipality	45	112	157	0	8	8	45	120	165	12	17	29	57	137	194	0	4	4	1	0	1	1	4	5	4	12	16	5	16	21
Bagmati	Makwanpur	Thaha Municipality	43	47	90	2	18	20	45	65	110	18	15	33	63	80	143	3	16	19	0	2	2	3	18	21	12	17	29	15	35	50
Bagmati	Chitwan	Bharatpur Metropolitan City	33	8	41	41	50	91	74	58	132	32	31	63	106	89	195	90	128	218	0	5	5	90	133	223	14	33	47	104	166	270
Bagmati	Chitwan	Ichchhyakamana Rural Municipality	28	24	52	4	29	33	32	53	85	22	21	43	54	74	128	2	15	17	0	1	1	2	16	18	2	12	14	4	28	32
Bagmati	Chitwan	Kalika Municipality	14	32	46	8	21	29	22	53	75	9	11	20	31	64	95	5	14	19	0	1	1	5	15	20	3	10	13	8	25	33
Bagmati	Chitwan	Khairahani Municipality	51	48	99	5	9	14	56	57	113	6	4	10	62	61	123	6	26	32	1	1	2	7	27	34	7	3	10	14	30	44
Bagmati	Chitwan	Madi Municipality	41	36	77	4	23	27	45	59	104	8	7	15	53	66	119	8	22	30	1	3	4	9	25	34	3	13	16	12	38	50
Bagmati	Chitwan	Rapti Municipality	95	42	137	12	31	43	107	73	180	27	15	42	134	88	222	5	18	23	0	4	4	5	22	27	6	8	14	11	30	41
Bagmati	Chitwan	Ratnangar Municipality	39	50	89	7	12	19	46	62	108	12	7	19	58	69	127	13	32	45	1	3	4	14	35	49	9	16	25	23	51	74
Gandaki	Gorkha	Aarughat Rural Municipality	40	65	105	2	11	13	42	76	118	11	18	29	53	94	147	4	7	11	1	4	5	5	11	16	5	15	20	10	26	36
Gandaki	Gorkha	Ajirkot Rural Municipality	30	76	106	1	7	8	31	83	114	11	8	19	42	91	133	7	14	21	0	1	1	7	15	22	1	7	8	8	22	30
Gandaki	Gorkha	Bhimsen Thapa Rural Municipality	55	85	140	3	10	13	58	95	153	7	7	14	65	102	167	3	25	28	0	3	3	3	28	31	4	7	11	7	35	42
Gandaki	Gorkha	Chumanuwari Rural Municipality	7	34	41	0	2	2	7	36	43	3	2	5	10	38	48	2	3	5	2	4	6	4	7	11	1	2	3	5	9	14
Gandaki	Gorkha	Dharche Rural Municipality	14	38	52	0	4	4	14	42	56	4	7	11	18	49	67	0	2	2	0	0	0	0	2	2	1	9	10	1	11	12
Gandaki	Gorkha	Gandaki Rural Municipality	49	81	130	2	11	13	51	92	143	21	8	29	72	100	172	3	12	15	2	1	3	5	13	18	2	11	13	7	24	31
Gandaki	Gorkha	Gorkha Municipality	109	98	207	5	10	15	114	108	222	15	24	39	129	132	261	5	36	41	1	4	5	6	40	46	5	17	22	11	57	68
Gandaki	Gorkha	Palungtar Municipality	73	131	204	3	16	19	76	147	223	7	6	13	83	153	236	6	31	37	1	4	5	7	35	42	2	9	11	9	44	53
Gandaki	Gorkha	Sahid Lakhan Rural Municipality	84	66	150	4	16	20	88	82	170	9	13	22	97	95	192	3	20	23	1	2	3	4	22	26	6	10	16	10	32	42
Gandaki	Gorkha	Siranchowk Rural Municipality	61	100	161	3	13	16	64	113	177	5	19	24	69	132	201	10	30	40	1	3	4	11	33	44	2	11	13	13	44	57
Gandaki	Gorkha	Barpak Sulikot Rural Municipality	67	52	119	4	16	20	71	68	139	10	12	22	81	80	161	3	21	24	2	2	4	5	23	28	3	7	10	8	30	38
Gandaki	Lamjung	Besishahar Municipality	93	106	199	4	9	13	97	115	212	9	5	14	106	120	226	9	33	42	0	2	2	9	35	44	5	7	12	14	42	56
Gandaki	Lamjung	Dordi Rural Municipality	49	121	170	2	11	13	51	132	183	8	6	14	59	138	197	4	15	19	1	1	2	5	16	21	4	8	12	9	24	33

Annex 11.1: Number of teachers at basic level

Province	District	Local Level	Basic (1-5)															Basic (6-8)														
			Permanent			Temporary			Total Approved Positions			Rahat			Total Teachers			Permanent			Temporary			Total Approved Positions			Rahat			Total Teachers		
			F	M	T	F	M	T	F	M	T	F	M	T	F	M	T	F	M	T	F	M	T	F	M	T	F	M	T	F	M	T
Gandaki	Lamjung	Dudhpokhari Rural Municipality	38	56	94	2	10	12	40	66	106	2	5	7	42	71	113	2	9	11	3	2	5	5	11	16	1	5	6	6	16	22
Gandaki	Lamjung	Kwholasothar Rural Municipality	49	36	85	3	13	16	52	49	101	1	1	2	53	50	103	4	20	24	1	1	2	5	21	26	2	2	4	7	23	30
Gandaki	Lamjung	Madhya Nepal Municipality	62	111	173	2	14	16	64	125	189	6	5	11	70	130	200	12	28	40	1	7	8	13	35	48	0	14	14	13	49	62
Gandaki	Lamjung	Marsyangdi Rural Municipality	57	102	159	2	15	17	59	117	176	10	5	15	69	122	191	2	19	21	3	5	8	5	24	29	3	9	12	8	33	41
Gandaki	Lamjung	Rainas Municipality	41	107	148	1	5	6	42	112	154	2	5	7	44	117	161	5	22	27	2	3	5	7	25	32	2	7	9	9	32	41
Gandaki	Lamjung	Sundarbazar Municipality	70	102	172	3	6	9	73	108	181	10	5	15	83	113	196	14	26	40	0	1	1	14	27	41	7	9	16	21	36	57
Gandaki	Tanahu	Aanbookhaireni Rural Municipality	66	40	106	5	14	19	71	54	125	2	5	7	73	59	132	0	8	8	2	3	5	2	11	13	7	9	16	9	20	29
Gandaki	Tanahu	Bandipur Rural Municipality	47	65	112	2	11	13	49	76	125	3	4	7	52	80	132	2	12	14	3	3	6	5	15	20	2	7	9	7	22	29
Gandaki	Tanahu	Bhanu Municipality	122	127	249	8	28	36	130	155	285	2	0	2	132	155	287	22	55	77	1	2	3	23	57	80	3	6	9	26	63	89
Gandaki	Tanahu	Bhimad Municipality	85	69	154	4	25	29	89	94	183	6	5	11	95	99	194	10	28	38	0	2	2	10	30	40	7	7	14	17	37	54
Gandaki	Tanahu	Byas Municipality	176	198	374	10	19	29	186	217	403	6	12	18	192	229	421	23	60	83	1	6	7	24	66	90	14	9	23	38	75	113
Gandaki	Tanahu	Devghat Rural Municipality	56	79	135	3	12	15	59	91	150	4	1	5	63	92	155	4	15	19	0	2	2	4	17	21	1	4	5	5	21	26
Gandaki	Tanahu	Ghiring Rural Municipality	49	60	109	0	19	19	49	79	128	3	3	6	52	82	134	1	15	16	2	5	7	3	20	23	4	8	12	7	28	35
Gandaki	Tanahu	Myagde Rural Municipality	61	47	108	5	10	15	66	57	123	5	4	9	71	61	132	1	23	24	1	1	2	2	24	26	4	3	7	6	27	33
Gandaki	Tanahu	Rishing Rural Municipality	60	98	158	2	16	18	62	114	176	9	2	11	71	116	187	1	20	21	2	2	4	3	22	25	4	8	12	7	30	37
Gandaki	Tanahu	Shuklagandaki Municipality	141	74	215	14	20	34	155	94	249	10	2	12	165	96	261	6	49	55	1	0	1	7	49	56	4	3	7	11	52	63
Gandaki	Syangja	Aandhikhola Rural Municipality	71	58	129	6	10	16	77	68	145	1	4	5	78	72	150	4	15	19	3	6	9	7	21	28	4	12	16	11	33	44
Gandaki	Syangja	Arjunchaupari Rural Municipality	60	49	109	4	6	10	64	55	119	2	0	2	66	55	121	2	16	18	2	1	3	4	17	21	0	7	7	4	24	28
Gandaki	Syangja	Bhirkot Municipality	80	65	145	6	10	16	86	75	161	7	3	10	93	78	171	3	28	31	2	1	3	5	29	34	3	11	14	8	40	48
Gandaki	Syangja	Biruwa Rural Municipality	66	36	102	6	15	21	72	51	123	8	3	11	80	54	134	6	27	33	1	1	2	7	28	35	3	10	13	10	38	48
Gandaki	Syangja	Chapakot Municipality	81	74	155	6	17	23	87	91	178	13	8	21	100	99	199	2	35	37	2	4	6	4	39	43	5	11	16	9	50	59
Gandaki	Syangja	Galyang Municipality	135	77	212	12	15	27	147	92	239	14	4	18	161	96	257	9	39	48	2	4	6	11	43	54	6	8	14	17	51	68
Gandaki	Syangja	Harinas Rural Municipality	50	42	92	4	10	14	54	52	106	6	4	10	60	56	116	1	24	25	1	1	2	2	25	27	4	3	7	6	28	34
Gandaki	Syangja	Kaligandagi Rural Municipality	60	71	131	4	10	14	64	81	145	6	7	13	70	88	158	2	30	32	1	4	5	3	34	37	7	6	13	10	40	50
Gandaki	Syangja	Phedikhola Rural Municipality	48	40	88	4	7	11	52	47	99	3	2	5	55	49	104	2	24	26	2	1	3	4	25	29	1	6	7	5	31	36
Gandaki	Syangja	Putalibazar Municipality	126	134	260	6	10	16	132	144	276	9	6	15	141	150	291	10	50	60	1	3	4	11	53	64	6	14	20	17	67	84
Gandaki	Syangja	Waling Municipality	129	111	240	9	19	28	138	130	268	17	11	28	155	141	296	7	49	56	0	2	2	7	51	58	4	6	10	11	57	68
Gandaki	Kaski	Annapurna Rural Municipality	69	80	149	3	19	22	72	99	171	10	5	15	82	104	186	8	32	40	1	4	5	9	36	45	5	17	22	14	53	67
Gandaki	Kaski	Machhapuchchhre Rural Municipality	64	88	152	3	13	16	67	101	168	6	6	12	73	107	180	3	24	27	2	3	5	5	27	32	6	11	17	11	38	49
Gandaki	Kaski	Madi Rural Municipality	83	74	157	3	26	29	86	100	186	2	4	6	88	104	192	6	34	40	0	2	2	6	36	42	2	7	9	8	43	51
Gandaki	Kaski	Pokhara Metropolitan City	559	319	878	46	49	95	605	368	973	30	31	61	635	399	1034	61	172	233	0	5	5	61	177	238	34	39	73	95	216	311
Gandaki	Kaski	Rupa Rural Municipality	47	67	114	2	14	16	49	81	130	5	1	6	54	82	136	10	14	24	0	2	2	10	16	26	4	6	10	14	22	36
Gandaki	Manang	Chame Rural Municipality	10	13	23	1	2	3	11	15	26	1	2	3	12	17	29	1	5	6	0	1	1	1	6	7	0	0	0	1	6	7
Gandaki	Manang	Narpa Bhumi Rural Municipality	1	5	6	0	1	1	1	6	7	0	1	1	1	7	8	1	1	0	1	2	3	2	3	3	0	0	0	2	3	3
Gandaki	Manang	Narso Rural Municipality	26	25	51	2	5	7	28	30	58	1	1	2	29	31	60	2	13	11	2	3	5	4	16	16	0	1	1	4	17	17
Gandaki	Manang	Manang Ngisyang Rural Municipality	10	28	38	1	2	3	11	30	41	0	1	1	11	31	42	1	9	10	0	3	3	1	12	13	0	0	0	1	12	13
Gandaki	Mustang	Municipality	6	16	22	0	2	2	6	18	24	0	2	2	6	20	26	1	2	3	1	3	4	2	5	7	0	1	1	2	6	8
Gandaki	Mustang	Gharapjhong Rural Municipality	33	15	48	3	4	7	36	19	55	0	4	4	36	23	59	1	9	10	1	4	5	2	13	15	0	0	0	2	13	15
Gandaki	Mustang	Lomanthang Rural Municipality	16	8	24	2	4	6	18	12	30	0	2	2	18	14	32	1	5	4	2	3	5	3	8	9	0	0	0	3	8	9
Gandaki	Mustang	Municipality	18	27	45	1	4	5	19	31	50	0	2	2	19	33	52	1	2	1	2	3	5	3	5	6	0	0	0	3	5	6
Gandaki	Mustang	Thasang Rural Municipality	38	24	62	3	8	11	41	32	73	0	2	2	41	34	75	1	14	15	1	5	6	2	19	21	0	0	0	2	19	21
Gandaki	Myagdi	Annapurna Rural Municipality	57	32	89	4	15	19	61	47	108	6	7	13	67	54	121	4	34	38	1	2	3	5	36	41	4	2	6	9	38	47
Gandaki	Myagdi	Beni Municipality	81	116	197	4	13	17	85	129	214	12	3	15	97	132	229	0	35	35	2	7	9	2	42	44	8	13	21	10	55	65
Gandaki	Myagdi	Dhawalagiri Rural Municipality	31	47	78	1	11	12	32	58	90	14	5	19	46	63	109	4	9	13	3	6	9	7	15	22	2	7	9	9	22	31
Gandaki	Myagdi	Malika Rural Municipality	31	35	66	1	10	11	32	45	77	25	17	42	57	62	119	1	7	8	2	8	10	3	15	18	4	10	14	7	25	32
Gandaki	Myagdi	Mangala Rural Municipality	43	43	86	3	10	13	46	53	99	18	14	32	64	67	131	6	14	20	1	4	5	7	18	25	1	8	9	8	26	34

Annex 11.1: Number of teachers at basic level

Province	District	Local Level	Basic (1-5)															Basic (6-8)														
			Permanent			Temporary			Total Approved Positions			Rahat			Total Teachers			Permanent			Temporary			Total Approved Positions			Rahat			Total Teachers		
			F	M	T	F	M	T	F	M	T	F	M	T	F	M	T	F	M	T	F	M	T	F	M	T	F	M	T	F	M	T
Gandaki	Myagdi	Raghuganga Rural Municipality	51	45	96	4	11	15	55	56	111	10	5	15	65	61	126	3	17	20	2	3	5	5	20	25	3	9	12	8	29	37
Gandaki	Parbat	Bihadi Rural Municipality	58	49	107	4	8	12	62	57	119	5	5	10	67	62	129	5	21	26	1	4	5	6	25	31	4	7	11	10	32	42
Gandaki	Parbat	Jaljala Rural Municipality	80	58	138	6	12	18	86	70	156	11	9	20	97	79	176	1	17	18	2	5	7	3	22	25	9	9	18	12	31	43
Gandaki	Parbat	Kushma Municipality	123	140	263	6	12	18	129	152	281	18	9	27	147	161	308	2	47	49	2	8	10	4	55	59	4	8	12	8	63	71
Gandaki	Parbat	Mahashila Rural Municipality	49	39	88	4	10	14	53	49	102	5	5	10	58	54	112	6	21	27	1	5	6	7	26	33	1	3	4	8	29	37
Gandaki	Parbat	Modi Rural Municipality	83	84	167	6	14	20	89	98	187	18	19	37	107	117	224	4	30	34	1	4	5	5	34	39	13	10	23	18	44	62
Gandaki	Parbat	Painyu Rural Municipality	40	70	110	2	7	9	42	77	119	5	6	11	47	83	130	7	17	24	2	2	4	9	19	28	6	5	11	15	24	39
Gandaki	Parbat	Phalewas Municipality	89	115	204	5	10	15	94	125	219	10	8	18	104	133	237	8	25	33	1	20	21	9	45	54	6	7	13	15	52	67
Gandaki	Baglung	Badigad Rural Municipality	85	60	145	8	13	21	93	73	166	16	20	36	109	93	202	2	14	16	0	4	4	2	18	20	6	14	20	8	32	40
Gandaki	Baglung	Baglung Municipality	126	135	261	5	7	12	131	142	273	37	22	59	168	164	332	3	49	52	1	3	4	4	52	56	19	21	40	23	73	96
Gandaki	Baglung	Bareng Rural Municipality	48	38	86	4	10	14	52	48	100	10	5	15	62	53	115	3	16	19	1	2	3	4	18	22	1	2	3	5	20	25
Gandaki	Baglung	Dhorpatan Municipality	49	30	79	4	10	14	53	40	93	17	15	32	70	55	125	1	10	9	3	2	5	4	12	14	6	5	11	10	17	25
Gandaki	Baglung	Galkot Municipality	87	84	171	6	20	26	93	104	197	20	16	36	113	120	233	8	27	35	1	2	3	9	29	38	12	14	26	21	43	64
Gandaki	Baglung	Jaimuni Municipality	96	98	194	6	14	20	102	112	214	27	14	41	129	126	255	13	33	46	1	7	8	14	40	54	16	6	22	30	46	76
Gandaki	Baglung	Kanthekhola Rural Municipality	63	79	142	3	8	11	66	87	153	20	17	37	86	104	190	3	19	22	1	2	3	4	21	25	11	21	32	15	42	57
Gandaki	Baglung	Nisikhola Rural Municipality	32	46	78	1	10	11	33	56	89	21	13	34	54	69	123	0	5	5	1	4	5	1	9	10	0	8	8	1	17	18
Gandaki	Baglung	Taman Khola Rural Municipality	23	22	45	1	7	8	24	29	53	8	6	14	32	35	67	0	9	9	2	1	3	2	10	12	0	0	0	2	10	12
Gandaki	Baglung	Tara Khola Rural Municipality	23	32	55	1	7	8	24	39	63	10	10	20	34	49	83	2	12	14	1	1	2	3	13	16	0	6	6	3	19	22
Gandaki	Nawalpur	Binayi Tribeni Rural Municipality	48	42	90	3	11	14	51	53	104	21	21	42	72	74	146	1	20	21	1	1	2	2	21	23	5	10	15	7	31	38
Gandaki	Nawalpur	Bulingtar Rural Municipality	12	68	80	0	4	4	12	72	84	16	20	36	28	92	120	6	10	16	1	2	3	7	12	19	0	9	9	7	21	28
Gandaki	Nawalpur	Baudikali Rural Municipality	34	32	66	1	11	12	35	43	78	13	12	25	48	55	103	4	8	12	0	1	1	4	9	13	5	5	10	9	14	23
Gandaki	Nawalpur	Devchuli Municipality	42	63	105	2	7	9	44	70	114	18	9	27	62	79	141	4	23	27	0	1	1	4	24	28	2	13	15	6	37	43
Gandaki	Nawalpur	Gaidakot Municipality	60	74	134	3	5	8	63	79	142	12	18	30	75	97	172	6	17	23	1	2	3	7	19	26	7	8	15	14	27	41
Gandaki	Nawalpur	Hupsekot Rural Municipality	30	41	71	1	8	9	31	49	80	19	16	35	50	65	115	1	8	9	1	1	2	2	9	11	2	16	18	4	25	29
Gandaki	Nawalpur	Kawaswoti Municipality	63	73	136	3	6	9	66	79	145	27	24	51	93	103	196	6	20	26	1	1	2	7	21	28	19	22	41	26	43	69
Gandaki	Nawalpur	Madhyabindu Municipality	51	69	120	3	7	10	54	76	130	20	19	39	74	95	169	3	20	23	3	1	4	6	21	27	11	17	28	17	38	55
Lumbini	Gulmi	Chandrakot Rural Municipality	49	49	98	3	24	27	52	73	125	15	10	25	67	83	150	7	24	31	0	2	2	7	26	33	4	4	8	11	30	41
Lumbini	Gulmi	Chhatrakot Rural Municipality	47	68	115	3	17	20	50	85	135	6	7	13	56	92	148	7	16	23	1	1	2	8	17	25	2	6	8	10	23	33
Lumbini	Gulmi	Dhurkot Rural Municipality	35	72	107	3	13	16	38	85	123	14	9	23	52	94	146	4	21	25	1	1	2	5	22	27	0	10	10	5	32	37
Lumbini	Gulmi	Gulmidurbar Rural Municipality	33	56	89	2	15	17	35	71	106	11	9	20	46	80	126	2	14	16	1	2	3	3	16	19	5	10	15	8	26	34
Lumbini	Gulmi	Isma Rural Municipality	47	39	86	6	11	17	53	50	103	14	19	33	67	69	136	1	10	11	0	0	0	1	10	11	6	9	15	7	19	26
Lumbini	Gulmi	Kaligandaki Rural Municipality	34	70	104	2	16	18	36	86	122	5	13	18	41	99	140	2	12	14	1	2	3	3	14	17	5	9	14	8	23	31
Lumbini	Gulmi	Madane Rural Municipality	30	56	86	2	9	11	32	65	97	16	21	37	48	86	134	4	12	16	0	1	1	4	13	17	2	8	10	6	21	27
Lumbini	Gulmi	Malika Rural Municipality	31	71	102	2	9	11	33	80	113	12	15	27	45	95	140	4	15	19	1	1	2	5	16	21	7	14	21	12	30	42
Lumbini	Gulmi	Musikot Municipality	59	77	136	5	23	28	64	100	164	17	20	37	81	120	201	8	25	33	0	1	1	8	26	34	7	18	25	15	44	59
Lumbini	Gulmi	Resunga Municipality	54	66	120	3	7	10	57	73	130	12	13	25	69	86	155	5	16	21	0	1	1	5	17	22	4	19	23	9	36	45
Lumbini	Gulmi	Rurukshetra Rural Municipality	50	52	102	5	10	15	55	62	117	18	9	27	73	71	144	11	16	27	1	3	4	12	19	31	0	4	4	12	23	35
Lumbini	Gulmi	Satyawati Rural Municipality	49	57	106	3	25	28	52	82	134	10	11	21	62	93	155	5	20	25	0	3	3	5	23	28	7	13	20	12	36	48
Lumbini	Palpa	Bagnaskali Rural Municipality	38	81	119	3	9	12	41	90	131	6	3	9	47	93	140	5	24	29	1	2	3	6	26	32	9	13	22	15	39	54
Lumbini	Palpa	Mathagadhi Rural Municipality	62	68	130	5	27	32	67	95	162	11	5	16	78	100	178	9	23	32	1	1	2	10	24	34	3	7	10	13	31	44
Lumbini	Palpa	Nisdi Rural Municipality	58	77	135	1	37	38	59	114	173	23	26	49	82	140	222	3	13	16	0	3	3	3	16	19	6	15	21	9	31	40
Lumbini	Palpa	Purbakhola Rural Municipality	49	49	98	4	21	25	53	70	123	7	15	22	60	85	145	3	17	20	1	2	3	4	19	23	3	9	12	7	28	35
Lumbini	Palpa	Rainadevi Chhahara Rural Municipality	67	105	172	3	35	38	70	140	210	16	15	31	86	155	241	9	18	27	1	3	4	10	21	31	8	14	22	18	35	53
Lumbini	Palpa	Rambha Rural Municipality	54	59	113	5	15	20	59	74	133	7	7	14	66	81	147	7	22	29	1	1	2	8	23	31	3	4	7	11	27	38
Lumbini	Palpa	Rampur Municipality	77	89	166	7	28	35	84	117	201	11	8	19	95	125	220	5	29	34	0	1	1	5	30	35	12	15	27	17	45	62
Lumbini	Palpa	Ribdikot Rural Municipality	49	70	119	3	19	22	52	89	141	5	10	15	57	99	156	6	22	28	1	1	2	7	23	30	5	14	19	12	37	49

Annex 11.1: Number of teachers at basic level

Province	District	Local Level	Basic (1-5)															Basic (6-8)														
			Permanent			Temporary			Total Approved Positions			Rahat			Total Teachers			Permanent			Temporary			Total Approved Positions			Rahat			Total Teachers		
			F	M	T	F	M	T	F	M	T	F	M	T	F	M	T	F	M	T	F	M	T	F	M	T	F	M	T	F	M	T
Lumbini	Palpa	Tansen Municipality	104	73	177	9	8	17	113	81	194	10	6	16	123	87	210	5	57	62	0	3	3	5	60	65	7	10	17	12	70	82
Lumbini	Palpa	Tinau Rural Municipality	53	52	105	5	19	24	58	71	129	13	8	21	71	79	150	2	18	20	1	1	2	3	19	22	6	13	19	9	32	41
Lumbini	Nawalparasi	Bardaghat Municipality	49	64	113	4	15	19	53	79	132	22	8	30	75	87	162	9	13	22	1	2	3	10	15	25	8	13	21	18	28	46
Lumbini	Nawalparasi	Palhinandan Rural Municipality	11	44	55	0	4	4	11	48	59	11	19	30	22	67	89	3	13	16	0	1	1	3	14	17	1	4	5	4	18	22
Lumbini	Nawalparasi	Pratappur Rural Municipality	29	50	79	2	13	15	31	63	94	12	12	24	43	75	118	5	10	15	0	1	1	5	11	16	6	12	18	11	23	34
Lumbini	Nawalparasi	Ramgram Municipality	38	68	106	2	4	6	40	72	112	22	7	29	62	79	141	3	24	27	0	3	3	3	27	30	2	3	5	5	30	35
Lumbini	Nawalparasi	Sarawal Rural Municipality	13	44	57	1	4	5	14	48	62	8	14	22	22	62	84	7	8	15	0	1	1	7	9	16	3	6	9	10	15	25
Lumbini	Nawalparasi	Sunwal Municipality	41	61	102	3	10	13	44	71	115	23	16	39	67	87	154	10	12	22	0	1	1	10	13	23	11	8	19	21	21	42
Lumbini	Nawalparasi	Susta Rural Municipality	10	35	45	0	6	6	10	41	51	14	25	39	24	66	90	4	3	7	0	1	1	4	4	8	1	10	11	5	14	19
Lumbini	Rupandehi	Butwol Sub Metropolitan City	114	58	172	4	2	6	118	60	178	15	8	23	133	68	201	13	41	54	0	3	3	13	44	57	12	10	22	25	54	79
Lumbini	Rupandehi	Devdaha Municipality	53	59	112	2	4	6	55	63	118	30	12	42	85	75	160	1	9	10	1	3	4	2	12	14	16	12	28	18	24	42
Lumbini	Rupandehi	Gaidahawa Rural Municipality	26	47	73	2	5	7	28	52	80	11	24	35	39	76	115	4	6	10	0	0	0	4	6	10	0	10	10	4	16	20
Lumbini	Rupandehi	Kanchan Rural Municipality	27	52	79	2	8	10	29	60	89	17	10	27	46	70	116	3	13	16	0	2	2	3	15	18	7	20	27	10	35	45
Lumbini	Rupandehi	Kotahimai Rural Municipality	10	36	46	1	6	7	11	42	53	6	18	24	17	60	77	0	3	3	0	0	0	0	3	3	0	5	5	0	8	8
Lumbini	Rupandehi	Lumbini Sanskritik Municipality	18	84	102	2	7	9	20	91	111	14	40	54	34	131	165	1	9	10	1	1	2	2	10	12	3	15	18	5	25	30
Lumbini	Rupandehi	Marchawari Rural Municipality	10	50	60	0	5	5	10	55	65	9	12	21	19	67	86	2	5	7	0	0	0	2	5	7	0	3	3	2	8	10
Lumbini	Rupandehi	Mayadevi Rural Municipality	29	45	74	2	6	8	31	51	82	13	10	23	44	61	105	0	11	11	1	0	1	1	11	12	4	3	7	5	14	19
Lumbini	Rupandehi	Omsatiya Rural Municipality	21	33	54	2	1	3	23	34	57	13	10	23	36	44	80	2	7	9	0	1	1	2	8	10	0	2	2	2	10	12
Lumbini	Rupandehi	Rohini Rural Municipality	11	45	56	1	1	2	12	46	58	12	16	28	24	62	86	1	9	10	0	0	0	1	9	10	3	8	11	4	17	21
Lumbini	Rupandehi	Sainamaina Municipality	57	54	111	3	4	7	60	58	118	12	7	19	72	65	137	2	14	16	1	3	4	3	17	20	12	23	35	15	40	55
Lumbini	Rupandehi	Sammarimai Rural Municipality	13	35	48	1	5	6	14	40	54	4	14	18	18	54	72	1	3	4	0	0	0	1	3	4	0	6	6	1	9	10
Lumbini	Rupandehi	Siddharthanagar Municipality	52	34	86	3	3	6	55	37	92	5	2	7	60	39	99	11	24	35	1	2	3	12	26	38	2	5	7	14	31	45
Lumbini	Rupandehi	Siyari Rural Municipality	41	40	81	2	2	4	43	42	85	23	15	38	66	57	123	1	8	9	1	1	2	2	9	11	7	5	12	9	14	23
Lumbini	Rupandehi	Shuddhodhan Rural Municipality	27	44	71	1	1	2	28	45	73	13	12	25	41	57	98	0	7	7	1	1	2	1	8	9	1	9	10	2	17	19
Lumbini	Rupandehi	Tilottama Municipality	121	75	196	9	7	16	130	82	212	10	5	15	140	87	227	14	38	52	1	3	4	15	41	56	6	15	21	21	56	77
Lumbini	Kapilbastu	Banganga Municipality	68	120	188	3	7	10	71	127	198	17	28	45	88	155	243	11	28	39	1	1	2	12	29	41	14	16	30	26	45	71
Lumbini	Kapilbastu	Bijayanagar Rural Municipality	16	42	58	0	9	9	16	51	67	6	15	21	22	66	88	0	7	7	1	0	1	1	7	8	0	3	3	1	10	11
Lumbini	Kapilbastu	Buddhabhumi Municipality	54	69	123	4	12	16	58	81	139	28	28	56	86	109	195	3	15	18	1	3	4	4	18	22	6	8	14	10	26	36
Lumbini	Kapilbastu	Kapilvastu Municipality	57	65	122	4	10	14	61	75	136	24	30	54	85	105	190	3	17	20	0	0	0	3	17	20	7	9	16	10	26	36
Lumbini	Kapilbastu	Krishnanagar Municipality	19	42	61	1	8	9	20	50	70	10	17	27	30	67	97	4	16	20	0	0	0	4	16	20	0	1	1	4	17	21
Lumbini	Kapilbastu	Maharajgunj Municipality	13	70	83	1	7	8	14	77	91	13	39	52	27	116	143	1	12	13	1	1	2	2	13	15	1	4	5	3	17	20
Lumbini	Kapilbastu	Mayadevi Rural Municipality	14	58	72	0	3	3	14	61	75	9	24	33	23	85	108	0	5	5	1	0	1	1	5	6	2	5	7	3	10	13
Lumbini	Kapilbastu	Shivaraj Municipality	32	64	96	3	8	11	35	72	107	28	41	69	63	113	176	3	10	13	1	0	1	4	10	14	2	13	15	6	23	29
Lumbini	Kapilbastu	Suddhodhan Rural Municipality	14	33	47	1	7	8	15	40	55	9	24	33	24	64	88	1	5	6	0	0	0	1	5	6	1	4	5	2	9	11
Lumbini	Kapilbastu	Yashodhara Rural Municipality	5	49	54	1	3	4	6	52	58	12	22	34	18	74	92	1	5	6	0	1	1	1	6	7	3	3	6	4	9	13
Lumbini	Arghakhanchi	Bhumekasthan Municipality	69	80	149	7	22	29	76	102	178	21	24	45	97	126	223	3	19	22	1	3	4	4	22	26	6	22	28	10	44	54
Lumbini	Arghakhanchi	Chhatradev Rural Municipality	56	72	128	3	8	11	59	80	139	16	11	27	75	91	166	5	24	29	1	3	4	6	27	33	1	13	14	7	40	47
Lumbini	Arghakhanchi	Malarani Rural Municipality	55	88	143	3	23	26	58	111	169	28	20	48	86	131	217	2	19	21	1	3	4	3	22	25	8	20	28	11	42	53
Lumbini	Arghakhanchi	Panini Rural Municipality	77	77	154	9	22	31	86	99	185	10	8	18	96	107	203	7	22	29	1	3	4	8	25	33	4	19	23	12	44	56
Lumbini	Arghakhanchi	Sandhikharka Municipality	97	79	176	9	13	22	106	92	198	40	13	53	146	105	251	12	30	42	1	1	2	13	31	44	6	13	19	19	44	63
Lumbini	Arghakhanchi	Shitganga Municipality	113	118	231	11	44	55	124	162	286	23	17	40	147	179	326	4	24	28	1	3	4	5	27	32	6	19	25	11	46	57
Lumbini	Pyuthan	Airawati Rural Municipality	45	35	80	4	19	23	49	54	103	11	8	19	60	62	122	2	13	15	0	2	2	2	15	17	1	3	4	3	18	21
Lumbini	Pyuthan	Gaumukhi Rural Municipality	24	53	77	1	11	12	25	64	89	15	19	34	40	83	123	1	10	11	0	1	1	1	11	12	1	5	6	2	16	18
Lumbini	Pyuthan	Jhimruk Rural Municipality	31	60	91	3	8	11	34	68	102	21	13	34	55	81	136	3	11	14	0	1	1	3	12	15	4	16	20	7	28	35
Lumbini	Pyuthan	Mallarani Rural Municipality	30	34	64	2	4	6	32	38	70	11	3	14	43	41	84	1	9	10	0	1	1	1	10	11	1	12	13	2	22	24
Lumbini	Pyuthan	Mandavi Rural Municipality	19	39	58	2	7	9	21	46	67	15	2	17	36	48	84	1	6	7	0	1	1	1	7	8	1	4	5	2	11	13

Annex 11.1: Number of teachers at basic level

Province	District	Local Level	Basic (1-5)															Basic (6-8)														
			Permanent			Temporary			Total Approved Positions			Rahat			Total Teachers			Permanent			Temporary			Total Approved Positions			Rahat			Total Teachers		
			F	M	T	F	M	T	F	M	T	F	M	T	F	M	T	F	M	T	F	M	T	F	M	T	F	M	T	F	M	T
Lumbini	Pyuthan	Naubahini Rural Municipality	30	44	74	2	13	15	32	57	89	21	17	38	53	74	127	5	12	17	0	1	1	5	13	18	0	11	11	5	24	29
Lumbini	Pyuthan	Pyuthan Municipality	71	65	136	4	5	9	75	70	145	38	10	48	113	80	193	3	13	16	0	3	3	3	16	19	5	14	19	8	30	38
Lumbini	Pyuthan	Sarumarani Rural Municipality	16	45	61	1	4	5	17	49	66	13	10	23	30	59	89	1	6	7	1	1	2	2	7	9	1	9	10	3	16	19
Lumbini	Pyuthan	Sworgadwary Municipality	30	72	102	2	14	16	32	86	118	22	14	36	54	100	154	4	9	13	1	1	2	5	10	15	1	17	18	6	27	33
Lumbini	Rolpa	Paribartan Rural Municipality	24	40	64	2	11	13	26	51	77	9	13	22	35	64	99	0	7	7	1	1	2	1	8	9	1	6	7	2	14	16
Lumbini	Rolpa	Lungri Rural Municipality	27	28	55	2	14	16	29	42	71	4	4	8	33	46	79	2	8	10	0	2	2	2	10	12	1	4	5	3	14	17
Lumbini	Rolpa	Madi Rural Municipality	20	40	60	1	10	11	21	50	71	4	10	14	25	60	85	0	9	9	1	1	2	1	10	11	0	2	2	1	12	13
Lumbini	Rolpa	Rolpa Municipality	59	58	117	7	14	21	66	72	138	13	11	24	79	83	162	2	15	17	1	2	3	3	17	20	2	12	14	5	29	34
Lumbini	Rolpa	Runtigadi Rural Municipality	41	47	88	3	15	18	44	62	106	18	11	29	62	73	135	2	12	14	0	1	1	2	13	15	0	8	8	2	21	23
Lumbini	Rolpa	Gangadev Rural Municipality	22	37	59	1	11	12	23	48	71	7	10	17	30	58	88	2	8	10	0	1	1	2	9	11	1	6	7	3	15	18
Lumbini	Rolpa	Sunchhahari Rural Municipality	18	33	51	1	9	10	19	42	61	0	4	4	19	46	65	0	12	12	1	1	2	1	13	14	0	0	0	1	13	14
Lumbini	Rolpa	Sunil Smriti Rural Municipality	39	46	85	3	10	13	42	56	98	12	1	13	54	57	111	8	21	29	0	1	1	8	22	30	0	5	5	8	27	35
Lumbini	Rolpa	Thawang Rural Municipality	18	24	42	2	8	10	20	32	52	1	4	5	21	36	57	1	5	6	0	1	1	1	6	7	0	2	2	1	8	9
Lumbini	Rolpa	Tribeni Rural Municipality	34	44	78	2	17	19	36	61	97	11	20	31	47	81	128	1	8	9	1	2	3	2	10	12	0	18	18	2	28	30
Lumbini	Rukum Purba	Bhume Rural Municipality	20	60	80	1	7	8	21	67	88	6	5	11	27	72	99	1	9	10	1	1	2	2	10	12	5	4	9	7	14	21
Lumbini	Rukum Purba	Putha Uttarganga Rural Municipality	19	52	71	0	11	11	19	63	82	6	23	29	25	86	111	3	11	14	0	1	1	3	12	15	5	6	11	8	18	26
Lumbini	Rukum Purba	Sisne Rural Municipality	29	51	80	2	7	9	31	58	89	7	17	24	38	75	113	0	9	9	1	0	1	1	9	10	5	6	11	6	15	21
Lumbini	Dang	Babai Rural Municipality	16	41	57	1	4	5	17	45	62	22	27	49	39	72	111	1	9	10	1	2	3	2	11	13	2	8	10	4	19	23
Lumbini	Dang	Banglachuli Rural Municipality	18	50	68	0	11	11	18	61	79	25	21	46	43	82	125	3	11	14	1	1	2	4	12	16	0	1	1	4	13	17
Lumbini	Dang	Dangisharan Rural Municipality	17	28	45	1	6	7	18	34	52	6	9	15	24	43	67	2	11	13	0	0	0	2	11	13	0	7	7	2	18	20
Lumbini	Dang	Gadhawa Rural Municipality	20	60	80	1	8	9	21	68	89	20	9	29	41	77	118	3	13	16	0	2	2	3	15	18	1	10	11	4	25	29
Lumbini	Dang	Ghorahi Sub Metropolitan City	179	155	334	19	30	49	198	185	383	68	26	94	266	211	477	23	68	91	1	5	6	24	73	97	11	17	28	35	90	125
Lumbini	Dang	Lamahi Municipality	31	44	75	3	8	11	34	52	86	17	12	29	51	64	115	2	20	22	1	2	3	3	22	25	3	11	14	6	33	39
Lumbini	Dang	Rajpur Rural Municipality	9	36	45	0	4	4	9	40	49	11	24	35	20	64	84	1	7	8	0	0	0	1	7	8	1	7	8	2	14	16
Lumbini	Dang	Rapti Rural Municipality	26	41	67	2	5	7	28	46	74	18	21	39	46	67	113	1	9	10	1	2	3	2	11	13	4	3	7	6	14	20
Lumbini	Dang	Shantinagar Rural Municipality	30	33	63	3	9	12	33	42	75	10	17	27	43	59	102	1	6	7	1	1	2	2	7	9	3	12	15	5	19	24
Lumbini	Dang	Tulsipur Sub Metropolitan City	116	149	265	9	17	26	125	166	291	45	42	87	170	208	378	24	38	62	1	3	4	25	41	66	9	24	33	34	65	99
Lumbini	Banke	Baijanath Rural Municipality	25	72	97	1	5	6	26	77	103	42	25	67	68	102	170	3	15	18	0	2	2	3	17	20	7	20	27	10	37	47
Lumbini	Banke	Duduwa Rural Municipality	15	42	57	1	3	4	16	45	61	17	17	34	33	62	95	1	10	11	0	0	0	1	10	11	6	4	10	7	14	21
Lumbini	Banke	Janaki Rural Municipality	22	34	56	2	3	5	24	37	61	19	19	38	43	56	99	2	6	8	0	1	1	2	7	9	1	2	3	3	9	12
Lumbini	Banke	Khajura Rural Municipality	36	74	110	2	4	6	38	78	116	35	9	44	73	87	160	5	25	30	0	3	3	5	28	33	3	3	6	8	31	39
Lumbini	Banke	Kohalpur Municipality	32	55	87	2	3	5	34	58	92	53	26	79	87	84	171	2	10	12	1	2	3	3	12	15	8	16	24	11	28	39
Lumbini	Banke	Narainapur Rural Municipality	3	53	56	0	1	1	3	54	57	12	18	30	15	72	87	2	6	8	0	1	1	2	7	9	0	1	1	2	8	10
Lumbini	Banke	Nepalgunj Sub Metropolitan City	133	52	185	9	5	14	142	57	199	44	32	76	186	89	275	17	42	59	0	3	3	17	45	62	7	11	18	24	56	80
Lumbini	Banke	Rapti Sonari Rural Municipality	39	79	118	3	16	19	42	95	137	56	27	83	98	122	220	5	14	19	1	4	5	6	18	24	4	9	13	10	27	37
Lumbini	Bardiya	Badhaiyatal Rural Municipality	32	87	119	1	4	5	33	91	124	18	21	39	51	112	163	5	23	28	0	1	1	5	24	29	8	17	25	13	41	54
Lumbini	Bardiya	Bansgadhi Municipality	28	90	118	1	4	5	29	94	123	35	38	73	64	132	196	6	15	21	1	3	4	7	18	25	12	24	36	19	42	61
Lumbini	Bardiya	Barbardiya Municipality	23	85	108	1	6	7	24	91	115	31	41	72	55	132	187	5	21	26	0	1	1	5	22	27	6	22	28	11	44	55
Lumbini	Bardiya	Geruwa Rural Municipality	19	39	58	1	8	9	20	47	67	21	32	53	41	79	120	2	12	14	1	1	2	3	13	16	2	5	7	5	18	23
Lumbini	Bardiya	Gulariya Municipality	51	69	120	3	8	11	54	77	131	54	26	80	108	103	211	5	15	20	0	1	1	5	16	21	3	13	16	8	29	37
Lumbini	Bardiya	Madhuwan Municipality	26	73	99	2	6	8	28	79	107	26	17	43	54	96	150	6	14	20	1	1	2	7	15	22	7	10	17	14	25	39
Lumbini	Bardiya	Rajapur Municipality	33	71	104	2	10	12	35	81	116	29	35	64	64	116	180	6	19	25	0	1	1	6	20	26	3	14	17	9	34	43
Lumbini	Bardiya	Thakurbaba Municipality	16	58	74	1	4	5	17	62	79	33	24	57	50	86	136	3	13	16	0	2	2	3	15	18	10	8	18	13	23	36
Karnali	Rukum Paschim	Aathbiskot Municipality	16	61	77	1	7	8	17	68	85	10	27	37	27	95	122	1	10	11	1	1	2	2	11	13	1	18	19	3	29	32

Annex 11.1: Number of teachers at basic level

Province	District	Local Level	Basic (1-5)															Basic (6-8)														
			Permanent			Temporary			Total Approved Positions			Rahat			Total Teachers			Permanent			Temporary			Total Approved Positions			Rahat			Total Teachers		
			F	M	T	F	M	T	F	M	T	F	M	T	F	M	T	F	M	T	F	M	T	F	M	T	F	M	T	F	M	T
Karnali	Rukum Paschim	Banphikot Rural Municipality	11	50	61	0	5	5	11	55	66	16	30	46	27	85	112	3	5	8	2	2	4	5	7	12	0	15	15	5	22	27
Karnali	Rukum Paschim	Chaurjahari Municipality	9	65	74	0	2	2	9	67	76	16	26	42	25	93	118	4	8	12	1	2	3	5	10	15	5	17	22	10	27	37
Karnali	Rukum Paschim	Musikot Municipality	38	84	122	2	5	7	40	89	129	10	30	40	50	119	169	10	21	31	0	2	2	10	23	33	10	19	29	20	42	62
Karnali	Rukum Paschim	Sani Bheri Rural Municipality	15	50	65	1	5	6	16	55	71	12	26	38	28	81	109	5	5	10	0	1	1	5	6	11	6	11	17	11	17	28
Karnali	Rukum Paschim	Tribeni Rural Municipality	24	53	77	1	5	6	25	58	83	16	15	31	41	73	114	5	9	14	0	0	0	5	9	14	6	10	16	11	19	30
Karnali	Salyan	Bagchaur Municipality	31	77	108	2	12	14	33	89	122	23	21	44	56	110	166	4	8	12	1	2	3	5	10	15	1	11	12	6	21	27
Karnali	Salyan	Bangad Kupinde Municipality	11	77	88	1	8	9	12	85	97	30	41	71	42	126	168	5	4	9	0	1	1	5	5	10	1	10	11	6	15	21
Karnali	Salyan	Chhatreshwori Rural Municipality	33	76	109	2	5	7	35	81	116	11	10	21	46	91	137	1	11	12	2	2	4	3	13	16	2	9	11	5	22	27
Karnali	Salyan	Darma Rural Municipality	16	39	55	1	6	7	17	45	62	13	16	29	30	61	91	0	9	9	0	0	0	0	9	9	6	0	6	6	9	15
Karnali	Salyan	Siddha Kumakh Rural Municipality	17	15	32	1	12	13	18	27	45	10	19	29	28	46	74	1	6	7	0	0	0	1	6	7	0	8	8	1	14	15
Karnali	Salyan	Kalimati Rural Municipality	29	40	69	4	8	12	33	48	81	30	30	60	63	78	141	0	6	6	1	0	1	1	6	7	5	12	17	6	18	24
Karnali	Salyan	Kapurkot Rural Municipality	19	36	55	1	4	5	20	40	60	5	9	14	25	49	74	1	9	10	0	0	0	1	9	10	7	2	9	8	11	19
Karnali	Salyan	Kumakh Rural Municipality	26	50	76	2	5	7	28	55	83	9	34	43	37	89	126	2	6	8	0	1	1	2	7	9	2	10	12	4	17	21
Karnali	Salyan	Sharada Municipality	36	95	131	2	6	8	38	101	139	9	29	38	47	130	177	5	15	20	2	1	3	7	16	23	0	5	5	7	21	28
Karnali	Salyan	Tribeni Rural Municipality	22	43	65	2	8	10	24	51	75	9	13	22	33	64	97	0	7	7	1	0	1	1	7	8	5	4	9	6	11	17
Karnali	Surkhet	Barahatal Rural Municipality	39	48	87	2	26	28	41	74	115	23	28	51	64	102	166	4	19	23	1	1	2	5	20	25	3	13	16	8	33	41
Karnali	Surkhet	Bheriganga Municipality	40	61	101	4	19	23	44	80	124	22	28	50	66	108	174	4	12	16	1	2	3	5	14	19	5	19	24	10	33	43
Karnali	Surkhet	Birendranagar Municipality	114	102	216	7	8	15	121	110	231	39	26	65	160	136	296	14	30	44	1	3	4	15	33	48	13	30	43	28	63	91
Karnali	Surkhet	Chaukune Rural Municipality	28	53	81	1	18	19	29	71	100	15	27	42	44	98	142	4	14	18	1	2	3	5	16	21	2	3	5	7	19	26
Karnali	Surkhet	Chingad Rural Municipality	16	52	68	1	8	9	17	60	77	7	29	36	24	89	113	5	10	15	0	3	3	5	13	18	0	5	5	5	18	23
Karnali	Surkhet	Gurbhakot Municipality	54	98	152	4	23	27	58	121	179	23	30	53	81	151	232	12	28	40	1	2	3	13	30	43	4	9	13	17	39	56
Karnali	Surkhet	Lekbesi Municipality	31	85	116	2	11	13	33	96	129	17	24	41	50	120	170	6	21	27	1	1	2	7	22	29	2	7	9	9	29	38
Karnali	Surkhet	Panchpuri Municipality	30	57	87	4	12	16	34	69	103	21	30	51	55	99	154	4	11	15	1	2	3	5	13	18	0	16	16	5	29	34
Karnali	Surkhet	Simta Rural Municipality	24	86	110	1	15	16	25	101	126	11	40	51	36	141	177	5	16	21	0	2	2	5	18	23	2	15	17	7	33	40
Karnali	Dailekh	Aathabis Municipality	21	39	60	2	8	10	23	47	70	16	21	37	39	68	107	3	3	6	2	2	4	5	5	10	3	19	22	8	24	32
Karnali	Dailekh	Bhagawatimai Rural Municipality	20	43	63	1	6	7	21	49	70	9	22	31	30	71	101	0	6	6	1	0	1	1	6	7	4	19	23	5	25	30
Karnali	Dailekh	Bhairabi Rural Municipality	18	34	52	2	8	10	20	42	62	15	28	43	35	70	105	1	4	5	0	0	0	1	4	5	3	7	10	4	11	15
Karnali	Dailekh	Chamunda Bindrasaini Municipality	23	30	53	2	9	11	25	39	64	11	31	42	36	70	106	0	5	5	1	0	1	1	5	6	2	15	17	3	20	23
Karnali	Dailekh	Dullu Municipality	43	77	120	4	8	12	47	85	132	13	48	61	60	133	193	5	6	11	0	3	3	5	9	14	2	30	32	7	39	46
Karnali	Dailekh	Dungeshwor Rural Municipality	14	49	63	1	5	6	15	54	69	11	13	24	26	67	93	2	7	9	0	1	1	2	8	10	3	10	13	5	18	23
Karnali	Dailekh	Gurans Rural Municipality	24	62	86	2	8	10	26	70	96	23	35	58	49	105	154	2	10	12	1	4	5	3	14	17	5	19	24	8	33	41
Karnali	Dailekh	Mahabu Rural Municipality	18	49	67	1	8	9	19	57	76	6	20	26	25	77	102	0	7	7	2	1	3	2	8	10	0	14	14	2	22	24
Karnali	Dailekh	Narayan Municipality	40	51	91	2	5	7	42	56	98	23	19	42	65	75	140	4	12	16	1	2	3	5	14	19	8	14	22	13	28	41
Karnali	Dailekh	Naumule Rural Municipality	30	43	73	4	15	19	34	58	92	19	19	38	53	77	130	1	5	4	2	0	2	3	5	6	5	11	16	8	16	22
Karnali	Dailekh	Thantikandh Rural Municipality	16	21	37	2	6	8	18	27	45	9	19	28	27	46	73	1	2	3	0	1	1	1	3	4	3	5	8	4	8	12
Karnali	Jajarkot	Barekot Rural Municipality	36	19	55	5	5	10	41	24	65	15	17	32	56	41	97	5	6	11	0	2	2	5	8	13	9	3	12	14	11	25
Karnali	Jajarkot	Bheri Municipality	78	40	118	5	4	9	83	44	127	19	17	36	102	61	163	3	15	18	2	1	3	5	16	21	13	8	21	18	24	42
Karnali	Jajarkot	Chhedagad Municipality	67	42	109	4	6	10	71	48	119	48	39	87	119	87	206	5	11	16	0	0	0	5	11	16	21	6	27	26	17	43
Karnali	Jajarkot	Junichande Rural Municipality	29	27	56	4	6	10	33	33	66	11	32	43	44	65	109	2	6	8	0	0	0	2	6	8	12	3	15	14	9	23
Karnali	Jajarkot	Kuse Rural Municipality	44	20	64	5	5	10	49	25	74	22	33	55	71	58	129	5	12	17	0	1	1	5	13	18	14	2	16	19	15	34
Karnali	Jajarkot	Shibalaya Rural Municipality	31	23	54	5	6	11	36	29	65	19	17	36	55	46	101	3	7	10	2	1	3	5	8	13	11	3	14	16	11	27
Karnali	Jajarkot	Nalagad Municipality	51	40	91	5	6	11	56	46	102	19	23	42	75	69	144	5	11	16	0	1	1	5	12	17	6	4	10	11	16	27

Annex 11.1: Number of teachers at basic level

Province	District	Local Level	Basic (1-5)															Basic (6-8)														
			Permanent			Temporary			Total Approved Positions			Rahat			Total Teachers			Permanent			Temporary			Total Approved Positions			Rahat			Total Teachers		
			F	M	T	F	M	T	F	M	T	F	M	T	F	M	T	F	M	T	F	M	T	F	M	T	F	M	T	F	M	T
Karnali	Dolpa	Chharka Tangsong Rural Municipality	2	13	15	0	1	1	2	14	16	0	0	0	2	14	16	0	0	0	0	0	0	0	0	0	0	0	0	0	0	0
Karnali	Dolpa	Dolpo Buddha Rural Municipality	1	8	9	0	0	0	1	8	9	0	1	1	1	9	10	0	0	0	0	0	0	0	0	0	0	0	0	0	0	0
Karnali	Dolpa	Jagadulla Rural Municipality	5	25	30	0	2	2	5	27	32	3	0	3	8	27	35	2	5	7	0	0	0	2	5	7	0	3	3	2	8	10
Karnali	Dolpa	Kaike Rural Municipality	1	40	41	0	0	0	1	40	41	1	1	2	2	41	43	1	5	6	0	0	0	1	5	6	0	0	0	1	5	6
Karnali	Dolpa	Mudkechula Rural Municipality	4	37	41	1	4	5	5	41	46	0	1	1	5	42	47	5	6	11	0	1	1	5	7	12	0	1	1	5	8	13
Karnali	Dolpa	Shey Phoksundo Rural Municipality	4	22	26	1	2	3	5	24	29	0	2	2	5	26	31	0	1	1	0	0	0	0	1	1	0	0	0	0	1	1
Karnali	Dolpa	Thuli Bheri Municipality	43	32	75	6	11	17	49	43	92	3	3	6	52	46	98	5	4	9	0	2	2	5	6	11	0	7	7	5	13	18
Karnali	Dolpa	Tripurasundari Municipality	32	73	105	2	12	14	34	85	119	1	2	3	35	87	122	5	11	16	0	2	2	5	13	18	0	7	7	5	20	25
Karnali	Jumla	Chandannath Municipality	33	28	61	4	8	12	37	36	73	5	3	8	42	39	81	5	5	10	0	1	1	5	6	11	1	12	13	6	18	24
Karnali	Jumla	Guthichaur Rural Municipality	9	26	35	0	5	5	9	31	40	0	1	1	9	32	41	1	6	7	0	0	0	1	6	7	0	2	2	1	8	9
Karnali	Jumla	Hima Rural Municipality	10	29	39	1	5	6	11	34	45	4	5	9	15	39	54	1	7	8	0	1	1	1	8	9	0	4	4	1	12	13
Karnali	Jumla	Kanakasundari Rural Municipality	14	35	49	1	7	8	15	42	57	4	6	10	19	48	67	5	6	11	0	2	2	5	8	13	0	6	6	5	14	19
Karnali	Jumla	Patrasi Rural Municipality	10	30	40	1	5	6	11	35	46	1	5	6	12	40	52	1	5	6	0	0	0	1	5	6	0	3	3	1	8	9
Karnali	Jumla	Sinja Rural Municipality	10	39	49	0	5	5	10	44	54	1	11	12	11	55	66	1	7	8	0	1	1	1	8	9	0	9	9	1	17	18
Karnali	Jumla	Tatopani Rural Municipality	11	37	48	0	8	8	11	45	56	7	8	15	18	53	71	5	8	13	0	1	1	5	9	14	2	6	8	7	15	22
Karnali	Jumla	Tila Rural Municipality	11	52	63	0	5	5	11	57	68	2	7	9	13	64	77	5	6	11	0	0	0	5	6	11	0	8	8	5	14	19
Karnali	Kalikot	Shubhakalika Rural Municipality	14	36	50	1	4	5	15	40	55	7	19	26	22	59	81	5	5	10	0	2	2	5	7	12	0	2	2	5	9	14
Karnali	Kalikot	Khandachakra Municipality	27	24	51	4	11	15	31	35	66	15	15	30	46	50	96	1	7	8	0	1	1	1	8	9	3	8	11	4	16	20
Karnali	Kalikot	Mahawai Rural Municipality	8	23	31	0	5	5	8	28	36	7	6	13	15	34	49	1	6	7	0	0	0	1	6	7	0	5	5	1	11	12
Karnali	Kalikot	Naraharinath Rural Municipality	11	48	59	0	6	6	11	54	65	7	32	39	18	86	104	2	5	7	0	1	1	2	6	8	0	5	5	2	11	13
Karnali	Kalikot	Pachaljharana Rural Municipality	9	25	34	0	6	6	9	31	40	4	12	16	13	43	56	5	4	9	0	2	2	5	6	11	1	4	5	6	10	16
Karnali	Kalikot	Palata Rural Municipality	6	32	38	0	2	2	6	34	40	2	23	25	8	57	65	2	6	8	0	1	1	2	7	9	0	5	5	2	12	14
Karnali	Kalikot	Raskot Municipality	8	40	48	0	4	4	8	44	52	10	21	31	18	65	83	1	5	6	0	0	0	1	5	6	0	5	5	1	10	11
Karnali	Kalikot	Sanni Tribeni Rural Municipality	13	22	35	1	8	9	14	30	44	6	24	30	20	54	74	5	6	11	0	0	0	5	6	11	0	4	4	5	10	15
Karnali	Kalikot	Tilagufa Municipality	7	47	54	0	1	1	7	48	55	9	18	27	16	66	82	5	6	11	0	2	2	5	8	13	1	13	14	6	21	27
Karnali	Mugu	Chhayanath Rara Municipality	34	70	104	4	12	16	38	82	120	1	2	3	39	84	123	5	10	15	0	1	1	5	11	16	0	4	4	5	15	20
Karnali	Mugu	Khatyad Rural Municipality	23	58	81	1	9	10	24	67	91	4	5	9	28	72	100	4	15	19	1	4	5	5	19	24	0	2	2	5	21	26
Karnali	Mugu	Mugum Karmarong Rural Municipality	11	26	37	0	8	8	11	34	45	0	2	2	11	36	47	1	4	5	0	0	0	1	4	5	0	2	2	1	6	7
Karnali	Mugu	Soru Rural Municipality	15	50	65	0	12	12	15	62	77	1	8	9	16	70	86	5	12	17	0	2	2	5	14	19	0	4	4	5	18	23
Karnali	Humla	Adanchuli Rural Municipality	6	27	33	0	4	4	6	31	37	0	4	4	6	35	41	1	9	10	0	0	0	1	9	10	0	3	3	1	12	13
Karnali	Humla	Chankheli Rural Municipality	8	29	37	0	4	4	8	33	41	3	7	10	11	40	51	1	5	6	0	1	1	1	6	7	0	1	1	1	7	8
Karnali	Humla	Kharpunath Rural Municipality	8	34	42	0	2	2	8	36	44	1	3	4	9	39	48	3	10	13	0	1	1	3	11	14	0	3	3	3	14	17
Karnali	Humla	Namkha Rural Municipality	6	25	31	0	2	2	6	27	33	0	3	3	6	30	36	0	3	3	0	0	0	0	3	3	1	0	1	1	3	4
Karnali	Humla	Sarkegad Rural Municipality	11	42	53	1	5	6	12	47	59	2	8	10	14	55	69	1	11	12	1	2	3	2	13	15	0	3	3	2	16	18
Karnali	Humla	Simkot Rural Municipality	27	30	57	4	7	11	31	37	68	1	4	5	32	41	73	4	15	19	0	2	2	4	17	21	1	4	5	5	21	26
Karnali	Humla	Tanjakot Rural Municipality	3	33	36	0	1	1	3	34	37	2	4	6	5	38	43	1	4	5	0	0	0	1	4	5	0	1	1	1	5	6
Sudurpaschim	Bajura	Badimalika Municipality	17	37	54	1	4	5	18	41	59	5	21	26	23	62	85	2	8	10	0	1	1	2	9	11	0	9	9	2	18	20
Sudurpaschim	Bajura	Budhiganga Municipality	17	60	77	1	4	5	18	64	82	11	15	26	29	79	108	3	14	17	0	1	1	3	15	18	2	7	9	5	22	27
Sudurpaschim	Bajura	Budhinanda Municipality	16	46	62	1	7	8	17	53	70	11	12	23	28	65	93	2	8	10	1	2	3	3	10	13	1	4	5	4	14	18
Sudurpaschim	Bajura	Khaptad Chhededaha Rural Municipality	11	55	66	0	3	3	11	58	69	5	13	18	16	71	87	3	15	18	0	2	2	3	17	20	0	3	3	3	20	23
Sudurpaschim	Bajura	Gaumul Rural Municipality	9	43	52	0	4	4	9	47	56	1	8	9	10	55	65	5	8	13	0	1	1	5	9	14	0	5	5	5	14	19
Sudurpaschim	Bajura	Himali Rural Municipality	8	39	47	0	4	4	8	43	51	6	6	12	14	49	63	1	7	8	0	1	1	1	8	9	0	4	4	1	12	13
Sudurpaschim	Bajura	Jagannath Rural Municipality	9	21	30	1	2	3	10	23	33	3	10	13	13	33	46	0	9	9	1	0	1	1	9	10	0	1	1	1	10	11
Sudurpaschim	Bajura	Swami Kartik Khapar Rural Municipality	8	35	43	0	4	4	8	39	47	5	12	17	13	51	64	2	15	17	0	0	0	2	15	17	1	1	2	3	16	19
Sudurpaschim	Bajura	Triveni Municipality	9	54	63	0	3	3	9	57	66	5	15	20	14	72	86	5	14	19	0	2	2	5	16	21	0	8	8	5	24	29
Sudurpaschim	Bajhang	Bithadchir Rural Municipality	7	46	53	0	2	2	7	48	55	13	16	29	20	64	84	1	8	9	0	0	0	1	8	9	0	8	8	1	16	17

Annex 11.1: Number of teachers at basic level

Province	District	Local Level	Basic (1-5)															Basic (6-8)														
			Permanent			Temporary			Total Approved Positions			Rahat			Total Teachers			Permanent			Temporary			Total Approved Positions			Rahat			Total Teachers		
			F	M	T	F	M	T	F	M	T	F	M	T	F	M	T	F	M	T	F	M	T	F	M	T	F	M	T	F	M	T
Sudurpaschim	Bajhang	Bungal Municipality	16	91	107	0	6	6	16	97	113	25	58	83	41	155	196	0	14	14	1	0	1	1	14	15	0	25	25	1	39	40
Sudurpaschim	Bajhang	Chabispathivera Rural Municipality	11	57	68	0	7	7	11	64	75	26	13	39	37	77	114	1	13	14	0	1	1	1	14	15	2	16	18	3	30	33
Sudurpaschim	Bajhang	Durgathali Rural Municipality	2	49	51	0	1	1	2	50	52	13	15	28	15	65	80	0	7	7	1	1	2	1	8	9	1	8	9	2	16	18
Sudurpaschim	Bajhang	Jaya Prithvi Municipality	25	67	92	1	6	7	26	73	99	37	25	62	63	98	161	3	12	15	0	3	3	3	15	18	1	23	24	4	38	42
Sudurpaschim	Bajhang	Saipal Rural Municipality	0	14	14	0	0	0	0	14	14	0	4	4	0	18	18	0	0	0	0	0	0	0	0	0	0	3	3	0	3	3
Sudurpaschim	Bajhang	Kedarseu Rural Municipality	14	84	98	0	7	7	14	91	105	15	26	41	29	117	146	1	16	17	0	1	1	1	17	18	0	24	24	1	41	42
Sudurpaschim	Bajhang	Khaptadchhanna Rural Municipality	11	62	73	0	4	4	11	66	77	11	7	18	22	73	95	1	10	11	0	1	1	1	11	12	1	17	18	2	28	30
Sudurpaschim	Bajhang	Masta Rural Municipality	11	48	59	1	4	5	12	52	64	18	23	41	30	75	105	1	7	8	0	0	0	1	7	8	2	11	13	3	18	21
Sudurpaschim	Bajhang	Surma Rural Municipality	7	16	23	0	3	3	7	19	26	8	8	16	15	27	42	0	2	2	0	1	1	0	3	3	0	6	6	0	9	9
Sudurpaschim	Bajhang	Talkot Rural Municipality	6	41	47	0	1	1	6	42	48	14	11	25	20	53	73	0	6	6	0	0	0	0	6	6	0	8	8	0	14	14
Sudurpaschim	Bajhang	Thalara Rural Municipality	12	70	82	0	6	6	12	76	88	27	14	41	39	90	129	1	9	10	0	1	1	1	10	11	1	12	13	2	22	24
Sudurpaschim	Achham	Bannigadi Jayagadh Rural Municipality	17	48	65	1	7	8	18	55	73	16	6	22	34	61	95	2	10	12	0	1	1	2	11	13	3	4	7	5	15	20
Sudurpaschim	Achham	Chaurpati Rural Municipality	14	52	66	0	7	7	14	59	73	20	14	34	34	73	107	2	11	13	0	1	1	2	12	14	2	10	12	4	22	26
Sudurpaschim	Achham	Dhakari Rural Municipality	14	39	53	1	7	8	15	46	61	18	19	37	33	65	98	3	5	8	0	1	1	3	6	9	0	9	9	3	15	18
Sudurpaschim	Achham	Kamalbazar Municipality	14	49	63	0	9	9	14	58	72	15	33	48	29	91	120	3	11	14	0	2	2	3	13	16	1	22	23	4	35	39
Sudurpaschim	Achham	Mangalsen Municipality	18	82	100	1	9	10	19	91	110	27	24	51	46	115	161	4	17	21	1	3	4	5	20	25	3	18	21	8	38	46
Sudurpaschim	Achham	Mellekh Rural Municipality	9	50	59	0	6	6	9	56	65	11	32	43	20	88	108	1	9	10	0	0	0	1	9	10	0	10	10	1	19	20
Sudurpaschim	Achham	Panchadewal Binayak Municipality	16	65	81	1	4	5	17	69	86	29	27	56	46	96	142	1	8	9	0	1	1	1	9	10	0	13	13	1	22	23
Sudurpaschim	Achham	Ramaroshan Rural Municipality	7	59	66	0	3	3	7	62	69	25	23	48	32	85	117	3	11	14	0	0	0	3	11	14	0	11	11	3	22	25
Sudurpaschim	Achham	Sanfebagar Municipality	37	93	130	2	11	13	39	104	143	39	32	71	78	136	214	7	22	29	0	4	4	7	26	33	1	19	20	8	45	53
Sudurpaschim	Achham	Turmakhad Rural Municipality	14	55	69	0	3	3	14	58	72	27	35	62	41	93	134	1	10	11	1	1	2	2	11	13	0	16	16	2	27	29
Sudurpaschim	Doti	Adharsha Rural Municipality	23	24	47	2	10	12	25	34	59	3	28	31	28	62	90	4	10	14	0	1	1	4	11	15	0	14	14	4	25	29
Sudurpaschim	Doti	Badikedar Rural Municipality	16	46	62	1	4	5	17	50	67	18	12	30	35	62	97	3	5	8	2	2	4	5	7	12	0	15	15	5	22	27
Sudurpaschim	Doti	Bogtan Fudsil Rural Municipality	23	37	60	1	12	13	24	49	73	11	23	34	35	72	107	3	4	7	2	1	3	5	5	10	2	11	13	7	16	23
Sudurpaschim	Doti	Dipayal Silgadi Municipality	40	54	94	3	4	7	43	58	101	19	15	34	62	73	135	4	11	15	0	3	3	4	14	18	4	13	17	8	27	35
Sudurpaschim	Doti	Jorayal Rural Municipality	25	65	90	1	8	9	26	73	99	21	45	66	47	118	165	4	15	19	1	2	3	5	17	22	1	14	15	6	31	37
Sudurpaschim	Doti	K I Singh Rural Municipality	17	40	57	1	3	4	18	43	61	10	21	31	28	64	92	2	4	6	1	0	1	3	4	7	1	8	9	4	12	16
Sudurpaschim	Doti	Purbichauki Rural Municipality	11	53	64	0	8	8	11	61	72	20	32	52	31	93	124	2	13	15	0	2	2	2	15	17	2	9	11	4	24	28
Sudurpaschim	Doti	Sayal Rural Municipality	9	32	41	0	7	7	9	39	48	8	15	23	17	54	71	2	6	8	1	0	1	3	6	9	0	4	4	3	10	13
Sudurpaschim	Doti	Shikhar Municipality	59	54	113	7	13	20	66	67	133	18	38	56	84	105	189	11	24	35	0	1	1	11	25	36	6	16	22	17	41	58
Sudurpaschim	Kailali	Bardagoriya Rural Municipality	9	20	29	0	1	1	9	21	30	7	13	20	16	34	50	0	3	3	0	0	0	0	3	3	0	10	10	0	13	13
Sudurpaschim	Kailali	Bhajani Municipality	17	42	59	1	4	5	18	46	64	26	25	51	44	71	115	4	10	14	0	1	1	4	11	15	4	14	18	8	25	33
Sudurpaschim	Kailali	Chure Rural Municipality	11	46	57	0	7	7	11	53	64	27	40	67	38	93	131	2	12	14	0	2	2	2	14	16	1	13	14	3	27	30
Sudurpaschim	Kailali	Dhangadhi Sub Metropolitan City	111	87	198	6	4	10	117	91	208	70	42	112	187	133	320	16	23	39	1	4	5	17	27	44	26	36	62	43	63	106
Sudurpaschim	Kailali	Gauriganga Municipality	19	31	50	2	3	5	21	34	55	34	47	81	55	81	136	1	7	8	0	0	0	1	7	8	7	23	30	8	30	38
Sudurpaschim	Kailali	Ghodaghodi Municipality	22	48	70	1	6	7	23	54	77	60	59	119	83	113	196	4	12	16	1	3	4	5	15	20	11	38	49	16	53	69
Sudurpaschim	Kailali	Godawari Municipality	53	58	111	3	8	11	56	66	122	43	45	88	99	111	210	15	11	26	2	2	4	17	13	30	10	22	32	27	35	62
Sudurpaschim	Kailali	Janaki Rural Municipality	19	61	80	1	4	5	20	65	85	20	25	45	40	90	130	3	11	14	1	0	1	4	11	15	5	21	26	9	32	41
Sudurpaschim	Kailali	Joshipur Rural Municipality	9	40	49	0	3	3	9	43	52	18	13	31	27	56	83	1	6	7	0	0	0	1	6	7	2	14	16	3	20	23
Sudurpaschim	Kailali	Kailari Rural Municipality	15	56	71	1	3	4	16	59	75	30	27	57	46	86	132	2	10	12	0	0	0	2	10	12	2	27	29	4	37	41
Sudurpaschim	Kailali	Lamkichuha Municipality	18	45	63	1	2	3	19	47	66	30	33	63	49	80	129	3	6	9	1	0	1	4	6	10	6	35	41	10	41	51
Sudurpaschim	Kailali	Mohanyal Rural Municipality	15	31	46	1	9	10	16	40	56	15	54	69	31	94	125	2	5	7	0	0	0	2	5	7	2	14	16	4	19	23
Sudurpaschim	Kailali	Tikapur Municipality	27	60	87	2	6	8	29	66	95	23	24	47	52	90	142	4	15	19	1	2	3	5	17	22	9	16	25	14	33	47
Sudurpaschim	Kanchanpur	Bedkot Municipality	28	77	105	1	1	2	29	78	107	12	24	36	41	102	143	6	12	18	1	2	3	7	14	21	6	16	22	13	30	43
Sudurpaschim	Kanchanpur	Belauri Municipality	23	65	88	1	6	7	24	71	95	15	31	46	39	102	141	8	14	22	1	1	2	9	15	24	6	21	27	15	36	51
Sudurpaschim	Kanchanpur	Beldandi Rural Municipality	7	29	36	0	2	2	7	31	38	5	14	19	12	45	57	2	6	8	0	1	1	2	7	9	2	8	10	4	15	19

Annex 11.1: Number of teachers at basic level

Province	District	Local Level	Basic (1-5)															Basic (6-8)														
			Permanent			Temporary			Total Approved Positions			Rahat			Total Teachers			Permanent			Temporary			Total Approved Positions			Rahat			Total Teachers		
			F	M	T	F	M	T	F	M	T	F	M	T	F	M	T	F	M	T	F	M	T	F	M	T	F	M	T	F	M	T
Sudurpaschim	Kanchanpur	Bheemdatt Municipality	88	123	211	7	14	21	95	137	232	32	29	61	127	166	293	27	39	66	0	1	1	27	40	67	18	23	41	45	63	108
Sudurpaschim	Kanchanpur	Krishnapur Municipality	17	65	82	1	4	5	18	69	87	22	20	42	40	89	129	3	13	16	0	1	1	3	14	17	4	18	22	7	32	39
Sudurpaschim	Kanchanpur	Laljhandi Rural Municipality	5	39	44	0	1	1	5	40	45	6	26	32	11	66	77	1	5	6	0	0	0	1	5	6	0	9	9	1	14	15
Sudurpaschim	Kanchanpur	Mahakali Municipality	7	62	69	0	2	2	7	64	71	9	30	39	16	94	110	5	12	17	0	2	2	5	14	19	5	11	16	10	25	35
Sudurpaschim	Kanchanpur	Punarbas Municipality	26	71	97	2	10	12	28	81	109	10	34	44	38	115	153	7	15	22	0	1	1	7	16	23	4	20	24	11	36	47
Sudurpaschim	Kanchanpur	Shuklaphanta Municipality	19	51	70	1	2	3	20	53	73	18	34	52	38	87	125	4	14	18	1	1	2	5	15	20	7	20	27	12	35	47
Sudurpaschim	Dadeldhura	Ajayameru Rural Municipality	24	58	82	2	8	10	26	66	92	12	12	24	38	78	116	8	23	31	1	1	2	9	24	33	0	9	9	9	33	42
Sudurpaschim	Dadeldhura	Aalital Rural Municipality	24	42	66	2	9	11	26	51	77	19	16	35	45	67	112	2	12	14	0	3	3	2	15	17	0	7	7	2	22	24
Sudurpaschim	Dadeldhura	Amargadhi Municipality	27	51	78	0	1	1	27	52	79	11	6	17	38	58	96	6	12	18	0	2	2	6	14	20	2	8	10	8	22	30
Sudurpaschim	Dadeldhura	Bhageshwar Rural Municipality	20	57	77	1	12	13	21	69	90	5	6	11	26	75	101	3	12	15	1	2	3	4	14	18	2	5	7	6	19	25
Sudurpaschim	Dadeldhura	Ganayapdhura Rural Municipality	18	33	51	1	8	9	19	41	60	13	9	22	32	50	82	3	18	21	0	0	0	3	18	21	1	8	9	4	26	30
Sudurpaschim	Dadeldhura	Nawadurga Rural Municipality	24	29	53	2	10	12	26	39	65	16	21	37	42	60	102	2	16	18	0	2	2	2	18	20	0	6	6	2	24	26
Sudurpaschim	Dadeldhura	Parashuram Municipality	36	70	106	3	18	21	39	88	127	30	48	78	69	136	205	5	21	26	0	2	2	5	23	28	1	20	21	6	43	49
Sudurpaschim	Baitadi	Dasharathchanda Municipality	60	75	135	6	13	19	66	88	154	21	20	41	87	108	195	15	33	48	1	3	4	16	36	52	4	13	17	20	49	69
Sudurpaschim	Baitadi	Dilasaini Rural Municipality	26	45	71	2	11	13	28	56	84	14	25	39	42	81	123	1	6	7	0	1	1	1	7	8	2	9	11	3	16	19
Sudurpaschim	Baitadi	Dogadakedar Rural Municipality	24	62	86	2	8	10	26	70	96	24	30	54	50	100	150	5	15	20	1	1	2	6	16	22	2	7	9	8	23	31
Sudurpaschim	Baitadi	Melauli Rural Municipality	45	26	71	4	6	10	49	32	81	12	21	33	61	53	114	8	10	18	1	1	2	9	11	20	6	11	17	15	22	37
Sudurpaschim	Baitadi	Pancheshwar Rural Municipality	17	42	59	1	8	9	18	50	68	10	12	22	28	62	90	2	11	13	1	2	3	3	13	16	2	11	13	5	24	29
Sudurpaschim	Baitadi	Patan Municipality	36	71	107	3	14	17	39	85	124	26	33	59	65	118	183	6	17	23	1	5	6	7	22	29	5	19	24	12	41	53
Sudurpaschim	Baitadi	Purchaudi Municipality	67	35	102	10	12	22	77	47	124	23	42	65	100	89	189	2	9	11	2	1	3	4	10	14	12	14	26	16	24	40
Sudurpaschim	Baitadi	Shivanath Rural Municipality	17	27	44	1	4	5	18	31	49	9	12	21	27	43	70	0	4	4	0	0	0	0	4	4	2	7	9	2	11	13
Sudurpaschim	Baitadi	Sigas Rural Municipality	25	37	62	1	14	15	26	51	77	11	23	34	37	74	111	2	6	8	0	1	1	2	7	9	2	11	13	4	18	22
Sudurpaschim	Baitadi	Surnaya Rural Municipality	24	39	63	2	7	9	26	46	72	15	22	37	41	68	109	1	10	11	1	1	2	2	11	13	9	9	18	11	20	31
Sudurpaschim	Darchula	Apihimal Rural Municipality	10	27	37	1	4	5	11	31	42	6	7	13	17	38	55	0	6	6	0	0	0	0	6	6	0	4	4	0	10	10
Sudurpaschim	Darchula	Byas Rural Municipality	20	33	53	2	8	10	22	41	63	6	6	12	28	47	75	2	6	8	0	1	1	2	7	9	1	9	10	3	16	19
Sudurpaschim	Darchula	Duhun Rural Municipality	16	42	58	1	4	5	17	46	63	1	2	3	18	48	66	2	7	9	0	1	1	2	8	10	1	5	6	3	13	16
Sudurpaschim	Darchula	Lekam Rural Municipality	19	83	102	2	4	6	21	87	108	16	9	25	37	96	133	1	16	17	0	1	1	1	17	18	2	9	11	3	26	29
Sudurpaschim	Darchula	Mahakali Municipality	57	69	126	4	24	28	61	93	154	7	3	10	68	96	164	3	16	19	0	1	1	3	17	20	3	17	20	6	34	40
Sudurpaschim	Darchula	Malikarjun Rural Municipality	25	76	101	1	9	10	26	85	111	12	9	21	38	94	132	5	15	20	0	1	1	5	16	21	3	13	16	8	29	37
Sudurpaschim	Darchula	Marma Rural Municipality	29	34	63	2	17	19	31	51	82	13	8	21	44	59	103	1	7	8	0	0	0	1	7	8	0	10	10	1	17	18
Sudurpaschim	Darchula	Naugad Rural Municipality	18	37	55	1	11	12	19	48	67	8	18	26	27	66	93	2	6	8	0	1	1	2	7	9	0	9	9	2	16	18
Sudurpaschim	Darchula	Shailyashikhar Municipality	29	65	94	2	11	13	31	76	107	13	11	24	44	87	131	5	13	18	1	2	3	6	15	21	3	12	15	9	27	36
Province 1	Taplejung		303	478	781	26	131	157	329	609	938	97	103	200	426	712	1138	34	103	137	14	50	64	48	153	201	28	64	92	76	217	293
Province 1	Panchthar		301	601	902	23	150	173	324	751	1075	90	112	202	414	863	1277	23	140	163	10	30	40	33	170	203	39	113	152	72	283	355
Province 1	Ilam		484	697	1181	49	179	228	533	876	1409	94	102	196	627	978	1605	42	164	206	8	41	49	50	205	255	36	141	177	86	346	432
Province 1	Jhapa		1065	953	2018	118	196	314	1183	1149	2332	79	70	149	1262	1219	2481	61	320	381	14	30	44	75	350	425	74	130	204	149	480	629
Province 1	Morang		739	1173	1912	68	196	264	807	1369	2176	273	326	599	1080	1695	2775	75	500	575	8	44	52	83	544	627	47	117	164	130	661	791
Province 1	Sunsari		413	664	1077	35	81	116	448	745	1193	268	241	509	716	986	1702	84	311	395	4	43	47	88	354	442	33	86	119	121	440	561
Province 1	Dhankuta		318	438	756	33	138	171	351	576	927	89	47	136	440	623	1063	20	128	148	6	26	32	26	154	180	33	77	110	59	231	290
Province 1	Terhathum		276	327	603	32	118	150	308	445	753	63	40	103	371	485	856	31	131	162	4	29	33	35	160	195	14	26	40	49	186	235
Province 1	Sankhuwasabha		138	908	1046	1	6	7	139	914	1053	77	54	131	216	968	1184	22	95	117	14	38	52	36	133	169	20	70	90	56	203	259
Province 1	Bhojpur		373	491	864	29	210	239	402	701	1103	71	91	162	473	792	1265	49	116	165	8	38	46	57	154	211	9	73	82	66	227	293
Province 1	Solukhumbu		216	446	662	20	94	114	236	540	776	49	69	118	285	609	894	21	85	106	8	16	24	29	101	130	14	60	74	43	161	204
Province 1	Okhaldhunga		353	354	707	37	91	128	390	445	835	111	131	242	501	576	1077	16	132	148	10	17	27	26	149	175	35	53	88	61	202	263
Province 1	Khotang		313	638	951	22	175	197	335	813	1148	126	190	316	461	1003	1464	35	127	162	7	43	50	42	170	212	25	123	148	67	293	360
Province 1	Udayapur		323	475	798	30	111	141	353	586	939	237	180	417	590	766	1356	16	125	141	10	31	41	26	156	182	65	177	242	91	333	424

Annex 11.1: Number of teachers at basic level

Province	District	Local Level	Basic (1-5)															Basic (6-8)														
			Permanent			Temporary			Total Approved Positions			Rahat			Total Teachers			Permanent			Temporary			Total Approved Positions			Rahat			Total Teachers		
			F	M	T	F	M	T	F	M	T	F	M	T	F	M	T	F	M	T	F	M	T	F	M	T	F	M	T	F	M	T
Madhesh	Saptari		324	879	1203	32	83	115	356	962	1318	202	224	426	558	1186	1744	93	169	262	3	9	12	96	178	274	23	148	171	119	326	445
Madhesh	Siraha		305	884	1189	23	103	126	328	987	1315	122	263	385	450	1250	1700	85	131	216	1	16	17	86	147	233	13	63	76	99	210	309
Madhesh	Dhanusha		309	891	1200	23	83	106	332	974	1306	170	282	452	502	1256	1758	68	149	217	3	17	20	71	166	237	18	50	68	89	216	305
Madhesh	Mahottari		269	636	905	25	128	153	294	764	1058	210	184	394	504	948	1452	60	142	202	3	16	19	63	158	221	11	56	67	74	214	288
Madhesh	Sarlahi		287	799	1086	25	110	135	312	909	1221	96	327	423	408	1236	1644	64	202	266	8	13	21	72	215	287	22	83	105	94	298	392
Madhesh	Rautahat		176	805	981	9	60	69	185	865	1050	173	349	522	358	1214	1572	62	101	163	0	11	11	62	112	174	4	78	82	66	190	256
Madhesh	Bara		211	918	1129	4	26	30	215	944	1159	213	280	493	428	1224	1652	52	181	233	4	14	18	56	195	251	9	66	75	65	261	326
Madhesh	Parsa		262	777	1039	12	72	84	274	849	1123	134	243	377	408	1092	1500	80	109	189	1	13	14	81	122	203	17	91	108	98	213	311
Bagmati	Sindhuli		336	591	927	28	68	96	364	659	1023	339	366	705	703	1025	1728	22	111	133	8	15	23	30	126	156	51	127	178	81	253	334
Bagmati	Ramechhap		335	719	1054	17	92	109	352	811	1163	212	131	343	564	942	1506	28	109	137	6	15	21	34	124	158	41	146	187	75	270	345
Bagmati	Dolakha		429	708	1137	31	108	139	460	816	1276	77	159	236	537	975	1512	25	93	118	10	18	28	35	111	146	57	97	154	92	208	300
Bagmati	Sindhupalchok		972	842	1814	23	108	131	995	950	1945	258	202	460	1253	1152	2405	36	86	122	13	16	29	49	102	151	80	195	275	129	297	426
Bagmati	Kavrepalanchok		894	997	1891	41	108	149	935	1105	2040	228	157	385	1163	1262	2425	52	191	243	10	25	35	62	216	278	121	177	298	183	393	576
Bagmati	Lalitpur		245	536	781	36	76	112	281	612	893	66	73	139	347	685	1032	78	197	275	7	19	26	85	216	301	52	35	87	137	251	388
Bagmati	Bhaktapur		118	349	467	38	41	79	156	390	546	24	35	59	180	425	605	41	143	184	5	16	21	46	159	205	46	22	68	92	181	273
Bagmati	Kathmandu		315	617	932	142	77	219	457	694	1151	101	70	171	558	764	1322	280	457	737	12	46	58	292	503	795	151	90	241	443	593	1036
Bagmati	Nuwakot		650	910	1560	21	95	116	671	1005	1676	148	166	314	819	1171	1990	41	145	186	8	11	19	49	156	205	40	111	151	89	267	356
Bagmati	Rasuwa		86	471	557	14	44	58	100	515	615	9	15	24	109	530	639	15	32	47	4	2	6	19	34	53	10	10	20	29	44	73
Bagmati	Dhading		415	1022	1437	28	110	138	443	1132	1575	249	292	541	692	1424	2116	34	137	171	13	23	36	47	160	207	74	122	196	121	282	403
Bagmati	Makwanpur		317	642	959	30	103	133	347	745	1092	272	218	490	619	963	1582	46	125	171	5	9	14	51	134	185	99	181	280	150	315	465
Bagmati	Chitwan		301	240	541	81	175	256	382	415	797	116	96	212	498	511	1009	129	255	384	3	18	21	132	273	405	44	95	139	176	368	544
Gandaki	Gorkha		589	826	1415	27	116	143	616	942	1558	103	124	227	719	1066	1785	42	195	237	11	28	39	53	223	276	32	105	137	85	328	413
Gandaki	Lamjung		459	741	1200	19	83	102	478	824	1302	48	37	85	526	861	1387	52	172	224	11	22	33	63	194	257	24	61	85	87	255	342
Gandaki	Tanahu		863	857	1720	53	174	227	916	1031	1947	50	38	88	966	1069	2035	70	285	355	13	26	39	83	311	394	50	64	114	133	375	508
Gandaki	Syangja		906	757	1663	67	129	196	973	886	1859	86	52	138	1059	938	1997	48	337	385	17	28	45	65	365	430	43	94	137	108	459	567
Gandaki	Kaski		822	628	1450	57	121	178	879	749	1628	53	47	100	932	796	1728	88	276	364	3	16	19	91	292	383	51	80	131	142	372	514
Gandaki	Manang		47	71	118	4	10	14	51	81	132	2	5	7	53	86	139	1	28	27	3	9	12	4	37	39	0	1	1	4	38	40
Gandaki	Mustang		111	90	201	9	22	31	120	112	232	0	12	12	120	124	244	1	28	27	7	18	25	8	46	52	0	1	1	8	47	53
Gandaki	Myagdi		294	318	612	17	70	87	311	388	699	85	51	136	396	439	835	18	116	134	11	30	41	29	146	175	22	49	71	51	195	246
Gandaki	Parbat		522	555	1077	33	73	106	555	628	1183	72	61	133	627	689	1316	33	178	211	10	48	58	43	226	269	43	49	92	86	275	361
Gandaki	Baglung		632	624	1256	39	106	145	671	730	1401	186	138	324	857	868	1725	33	194	227	12	28	40	45	222	267	71	97	168	116	319	435
Gandaki	Nawalpur		340	462	802	16	59	75	356	521	877	146	139	285	502	660	1162	31	126	157	8	10	18	39	136	175	51	100	151	90	236	326
Karnali	Rukum Paschim		113	363	476	5	29	34	118	392	510	80	154	234	198	546	744	28	58	86	4	8	12	32	66	98	28	90	118	60	156	216
Karnali	Salyan		240	548	788	18	74	92	258	622	880	149	222	371	407	844	1251	19	81	100	7	7	14	26	88	114	29	71	100	55	159	214
Karnali	Surkhet		376	642	1018	26	140	166	402	782	1184	178	262	440	580	1044	1624	58	161	219	7	18	25	65	179	244	31	117	148	96	296	392
Karnali	Dailekh		267	498	765	23	86	109	290	584	874	155	275	430	445	859	1304	17	67	84	10	14	24	27	81	108	38	163	201	65	244	309
Karnali	Jajarkot		336	211	547	33	38	71	369	249	618	153	178	331	522	427	949	28	68	96	4	6	10	32	74	106	86	29	115	118	103	221
Karnali	Dolpa		92	250	342	10	32	42	102	282	384	8	10	18	110	292	402	18	32	50	0	5	5	18	37	55	0	18	18	18	55	73
Karnali	Jumla		108	276	384	7	48	55	115	324	439	24	46	70	139	370	509	24	50	74	0	6	6	24	56	80	3	50	53	27	106	133
Karnali	Kalikot		103	297	400	6	47	53	109	344	453	67	170	237	176	514	690	27	50	77	0	9	9	27	59	86	5	51	56	32	110	142
Karnali	Mugu		83	204	287	5	41	46	88	245	333	6	17	23	94	262	356	15	41	56	1	7	8	16	48	64	0	12	12	16	60	76
Karnali	Humla		69	220	289	5	25	30	74	245	319	9	33	42	83	278	361	11	57	68	1	6	7	12	63	75	2	15	17	14	78	92
Lumbini	Gulmi		518	733	1251	39	179	218	557	912	1469	150	156	306	707	1068	1775	60	201	261	6	18	24	66	219	285	49	124	173	115	343	458
Lumbini	Palpa		611	723	1334	45	218	263	656	941	1597	109	103	212	765	1044	1809	54	243	297	7	18	25	61	261	322	62	114	176	123	375	498
Lumbini	Nawalparasi		191	366	557	12	56	68	203	422	625	112	101	213	315	523	838	41	83	124	1	10	11	42	93	135	32	56	88	74	149	223
Lumbini	Rupandehi		630	791	1421	37	67	104	667	858	1525	207	215	422	874	1073	1947	56	207	263	8	20	28	64	227	291	73	151	224	137	378	515

Annex 11.1: Number of teachers at basic level

Province	District	Local Level	Basic (1-5)															Basic (6-8)														
			Permanent			Temporary			Total Approved Positions			Rahat			Total Teachers			Permanent			Temporary			Total Approved Positions			Rahat			Total Teachers		
			F	M	T	F	M	T	F	M	T	F	M	T	F	M	T	F	M	T	F	M	T	F	M	T	F	M	T	F	M	T
Lumbini	Kapilbastu		292	612	904	18	74	92	310	686	996	156	268	424	466	954	1420	27	120	147	6	6	12	33	126	159	36	66	102	69	192	261
Lumbini	Arghakhanchi		467	514	981	42	132	174	509	646	1155	138	93	231	647	739	1386	33	138	171	6	16	22	39	154	193	31	106	137	70	260	330
Lumbini	Pyuthan		296	447	743	21	85	106	317	532	849	167	96	263	484	628	1112	21	89	110	2	12	14	23	101	124	15	91	106	38	192	230
Lumbini	Rolpa		302	397	699	24	119	143	326	516	842	79	88	167	405	604	1009	18	105	123	5	13	18	23	118	141	5	63	68	28	181	209
Lumbini	Rukum Purba		68	163	231	3	25	28	71	188	259	19	45	64	90	233	323	4	29	33	2	2	4	6	31	37	15	16	31	21	47	68
Lumbini	Dang		462	637	1099	39	102	141	501	739	1240	242	208	450	743	947	1690	61	192	253	7	18	25	68	210	278	34	100	134	102	310	412
Lumbini	Banke		305	461	766	20	40	60	325	501	826	278	173	451	603	674	1277	37	128	165	2	16	18	39	144	183	36	66	102	75	210	285
Lumbini	Bardiya		228	572	800	12	50	62	240	622	862	247	234	481	487	856	1343	38	132	170	3	11	14	41	143	184	51	113	164	92	256	348
Sudurpaschim	Bajura		104	390	494	4	35	39	108	425	533	52	112	164	160	537	697	23	98	121	2	10	12	25	108	133	4	42	46	29	150	179
Sudurpaschim	Bajhang		122	645	767	2	47	49	124	692	816	207	220	427	331	912	1243	9	104	113	2	9	11	11	113	124	8	161	169	19	274	293
Sudurpaschim	Achham		160	592	752	6	66	72	166	658	824	227	245	472	393	903	1296	27	114	141	2	14	16	29	128	157	10	132	142	39	260	299
Sudurpaschim	Doti		223	405	628	16	69	85	239	474	713	128	229	357	367	703	1070	35	92	127	7	12	19	42	104	146	16	104	120	58	208	266
Sudurpaschim	Kailali		345	625	970	19	60	79	364	685	1049	403	447	850	767	1132	1899	57	131	188	7	14	21	64	145	209	85	283	368	149	428	577
Sudurpaschim	Kanchanpur		220	582	802	13	42	55	233	624	857	129	242	371	362	866	1228	63	130	193	3	10	13	66	140	206	52	146	198	118	286	404
Sudurpaschim	Dadeldhura		173	340	513	11	66	77	184	406	590	106	118	224	290	524	814	29	114	143	2	12	14	31	126	157	6	63	69	37	189	226
Sudurpaschim	Baitadi		341	459	800	32	97	129	373	556	929	165	240	405	538	796	1334	42	121	163	8	16	24	50	137	187	46	111	157	96	248	344
Sudurpaschim	Darchula		223	466	689	16	92	108	239	558	797	82	73	155	321	631	952	21	92	113	1	8	9	22	100	122	13	88	101	35	188	223
Province 1			**5615**	**8643**	**14258**	**523**	**1876**	**2399**	**6138**	**10519**	**16657**	**1724**	**1756**	**3480**	**7862**	**12275**	**20137**	**529**	**2477**	**3006**	**125**	**476**	**601**	**654**	**2953**	**3607**	**472**	**1310**	**1782**	**1126**	**4263**	**5389**
Madhesh			**2143**	**6589**	**8732**	**153**	**665**	**818**	**2296**	**7254**	**9550**	**1320**	**2152**	**3472**	**3616**	**9406**	**13022**	**564**	**1184**	**1748**	**23**	**109**	**132**	**587**	**1293**	**1880**	**117**	**635**	**752**	**704**	**1928**	**2632**
Bagmati			**5413**	**8644**	**14057**	**530**	**1205**	**1735**	**5943**	**9849**	**15792**	**2099**	**1980**	**4079**	**8042**	**11829**	**19871**	**827**	**2081**	**2908**	**104**	**233**	**337**	**931**	**2314**	**3245**	**866**	**1408**	**2274**	**1797**	**3722**	**5519**
Gandaki			**5585**	**5929**	**11514**	**341**	**963**	**1304**	**5926**	**6892**	**12818**	**831**	**704**	**1535**	**6757**	**7596**	**14353**	**413**	**1935**	**2348**	**106**	**263**	**369**	**519**	**2198**	**2717**	**387**	**701**	**1088**	**906**	**2899**	**3805**
Lumbini			**4370**	**6416**	**10786**	**312**	**1147**	**1459**	**4682**	**7563**	**12245**	**1904**	**1780**	**3684**	**6586**	**9343**	**15929**	**450**	**1667**	**2117**	**55**	**160**	**215**	**505**	**1827**	**2332**	**439**	**1066**	**1505**	**944**	**2893**	**3837**
Karnali			**1787**	**3509**	**5296**	**138**	**560**	**698**	**1925**	**4069**	**5994**	**829**	**1367**	**2196**	**2754**	**5436**	**8190**	**245**	**665**	**910**	**34**	**86**	**120**	**279**	**751**	**1030**	**222**	**616**	**838**	**501**	**1367**	**1868**
Sudurpaschim			**1911**	**4504**	**6415**	**119**	**574**	**693**	**2030**	**5078**	**7108**	**1499**	**1926**	**3425**	**3529**	**7004**	**10533**	**306**	**996**	**1302**	**34**	**105**	**139**	**340**	**1101**	**1441**	**240**	**1130**	**1370**	**580**	**2231**	**2811**
Nepal			**26824**	**44234**	**71058**	**2116**	**6990**	**9106**	**28940**	**51224**	**80164**	**10206**	**11665**	**21871**	**39146**	**62889**	**102035**	**3334**	**11005**	**14339**	**481**	**1432**	**1913**	**3815**	**12437**	**16252**	**2743**	**6866**	**9609**	**6558**	**19303**	**25861**

Annex 11.2: Number of teachers at secondary level

Province	District	Local Level	Secondary (9-10)															Grade 9 10 TEVT		Secondary (11-12)															Grade 11- 12	Fund for Scien
			Permanent			Temporary			Total Approved Positions			Rahat			Total Teachers				Instru ctor	Permanent			Temporary			Total Approved Positions			Rahat			Total Teachers			Instru	
			F	M	T	F	M	T	F	M	T	F	M	T	F	M	T	nstructo		F	M	T	F	M	T	F	M	T	F	M	T	F	M	T		
Province 1	Taplejung	Aathrai Tribeni Rural Municipality	1	9	10	0	1	1	1	10	11	2	7	9	3	17	20	7	3	0	0	0	0	0	0	0	0	0	0	5	5	0	5	5	12	7
Province 1	Taplejung	Maiwakhola Rural Municipality	2	11	13	0	2	2	2	13	15	0	1	1	2	14	16	4	4	0	0	0	0	0	0	0	0	0	0	5	5	0	5	5	15	1
Province 1	Taplejung	Meringden Rural Municipality	1	1	2	1	2	3	2	3	5	0	10	10	2	13	15	14	13	0	0	0	0	0	0	0	0	0	0	2	2	0	2	2	5	10
Province 1	Taplejung	Mikwakhola Rural Municipality	2	7	9	0	1	1	2	8	10	0	0	0	2	8	10	4	1	0	0	0	0	0	0	0	0	0	0	5	5	0	5	5	10	0
Province 1	Taplejung	Phaktanglung Rural Municipality	2	7	9	0	1	1	2	8	10	0	2	2	2	10	12	12	7	0	0	0	0	0	0	0	0	0	0	3	3	0	3	3	11	2
Province 1	Taplejung	Phungling Municipality	6	15	21	1	2	3	7	17	24	0	11	11	7	28	35	25	9	0	0	0	0	0	0	0	0	0	0	9	9	0	9	9	24	12
Province 1	Taplejung	Sidingba Rural Municipality	2	7	9	0	1	1	2	8	10	0	6	6	2	14	16	17	11	0	0	0	0	0	0	0	0	0	0	3	3	0	3	3	10	6
Province 1	Taplejung	Sirijangha Rural Municipality	3	15	18	0	3	3	3	18	21	1	8	9	4	26	30	22	8	0	0	0	0	0	0	0	0	0	0	7	7	0	7	7	22	8
Province 1	Taplejung	Pathivara Yangwarak Rural Municipality	2	10	12	0	0	0	2	10	12	1	8	9	3	18	21	10	4	0	0	0	0	0	0	0	0	0	0	6	6	0	6	6	13	8
Province 1	Panchthar	Phalelung Rural Municipality	2	12	14	1	2	3	3	14	17	0	13	13	3	27	30	24	14	0	0	0	0	2	2	0	2	2	0	2	2	0	4	4	17	14
Province 1	Panchthar	Falgunanda Rural Municipality	3	13	16	0	1	1	3	14	17	2	15	17	5	29	34	28	15	0	0	0	0	0	0	0	0	0	0	7	7	0	7	7	19	16
Province 1	Panchthar	Hilihang Rural Municipality	2	13	15	0	0	0	2	13	15	0	13	13	2	26	28	25	11	0	0	0	0	6	6	0	6	6	0	2	2	0	8	8	15	14
Province 1	Panchthar	Kummayak Rural Municipality	3	5	8	0	0	0	3	5	8	4	7	11	7	12	19	16	6	0	0	0	0	2	2	0	2	2	0	2	2	0	4	4	12	7
Province 1	Panchthar	Miklajung Rural Municipality	2	10	12	0	0	0	2	10	12	2	17	19	4	27	31	14	13	0	0	0	0	2	2	0	2	2	0	4	4	0	6	6	14	18
Province 1	Panchthar	Phidim Municipality	3	17	20	1	2	3	4	19	23	4	19	23	8	38	46	49	33	0	0	0	0	7	7	0	7	7	0	10	10	0	17	17	27	20
Province 1	Panchthar	Tumbewa Rural Municipality	0	6	6	0	0	0	0	6	6	1	8	9	1	14	15	18	13	0	0	0	0	2	2	0	2	2	0	1	1	0	3	3	7	8
Province 1	Panchthar	Yangwarak Rural Municipality	1	11	12	0	1	1	1	12	13	2	9	11	3	21	24	13	8	0	0	0	1	1	2	1	1	2	2	4	6	3	5	8	15	9
Province 1	Ilam	Chulachuli Rural Municipality	3	5	8	3	2	5	6	7	13	1	5	6	7	12	19	27	20	0	0	0	0	0	0	0	0	0	0	2	2	0	2	2	14	5
Province 1	Ilam	Deumai Municipality	2	14	16	0	2	2	2	16	18	1	15	16	3	31	34	18	11	0	0	0	0	6	6	0	6	6	0	6	6	0	12	12	19	16
Province 1	Ilam	Phakphokthum Rural Municipality	2	7	9	1	2	3	3	9	12	1	11	12	4	20	24	28	25	0	0	0	0	0	0	0	0	0	0	4	4	0	4	4	13	12
Province 1	Ilam	Ilam Municipality	8	28	36	1	2	3	9	30	39	1	11	12	10	41	51	31	14	0	0	0	1	6	7	1	6	7	0	7	7	1	13	14	39	12
Province 1	Ilam	Mai Municipality	3	8	11	0	0	0	3	8	11	0	9	9	3	17	20	20	14	0	0	0	0	2	2	0	2	2	0	1	1	0	3	3	11	9
Province 1	Ilam	Maijogmai Rural Municipality	2	11	13	0	0	0	2	11	13	1	10	11	3	21	24	9	9	0	0	0	1	1	2	1	1	2	0	2	2	1	3	4	14	10
Province 1	Ilam	Mangsebung Rural Municipality	1	9	10	2	0	2	3	9	12	2	9	11	5	18	23	13	6	0	0	0	1	1	2	1	1	2	0	3	3	1	4	5	12	9
Province 1	Ilam	Rong Rural Municipality	1	7	8	0	1	1	1	8	9	0	9	9	1	17	18	22	14	0	0	0	0	0	0	0	0	0	0	2	2	0	2	2	9	9
Province 1	Ilam	Sandakpur Rural Municipality	2	12	14	1	0	1	3	12	15	1	4	5	4	16	20	6	4	0	0	0	0	0	0	0	0	0	0	2	2	0	2	2	16	4
Province 1	Ilam	Suryodaya Municipality	6	27	33	4	2	6	10	29	39	1	9	10	11	38	49	39	24	0	0	0	0	5	5	0	5	5	0	9	9	0	14	14	39	9
Province 1	Jhapa	Arjundhara Municipality	6	15	21	1	1	2	7	16	23	2	4	6	9	20	29	29	7	0	0	0	1	1	2	1	1	2	0	3	3	1	4	5	25	5
Province 1	Jhapa	Barhadashi Rural Municipality	2	9	11	0	1	1	2	10	12	0	3	3	2	13	15	17	9	0	0	0	0	2	2	0	2	2	1	2	3	1	4	5	12	3
Province 1	Jhapa	Bhadrapur Municipality	8	24	32	1	2	3	9	26	35	1	3	4	10	29	39	18	4	0	0	0	0	2	2	0	2	2	0	5	5	0	7	7	35	3
Province 1	Jhapa	Birtamod Municipality	3	25	28	1	2	3	4	27	31	2	5	7	6	32	38	31	10	0	0	0	0	2	2	0	2	2	0	5	5	0	7	7	32	5
Province 1	Jhapa	Buddhashanti Rural Municipality	3	17	20	1	2	3	4	19	23	1	4	5	5	23	28	21	10	0	0	0	0	4	4	0	4	4	0	3	3	0	7	7	24	4
Province 1	Jhapa	Damak Municipality	3	29	32	1	2	3	4	31	35	2	5	7	6	36	42	29	14	0	0	0	1	4	5	1	4	5	0	5	5	1	9	10	36	6
Province 1	Jhapa	Gauradhaha Municipality	6	21	27	3	2	5	9	23	32	4	3	7	13	26	39	12	8	0	0	0	0	2	2	0	2	2	0	8	8	0	10	10	35	3
Province 1	Jhapa	Gauriganj Rural Municipality	3	11	14	1	0	1	4	11	15	1	3	4	5	14	19	7	3	0	0	0	0	0	0	0	0	0	0	2	2	0	2	2	16	3
Province 1	Jhapa	Haldibari Rural Municipality	2	8	10	2	1	3	4	9	13	0	3	3	4	12	16	15	11	0	0	0	0	4	4	0	4	4	0	2	2	0	6	6	13	3
Province 1	Jhapa	Jhapa Rural Municipality	3	8	11	1	1	2	4	9	13	0	3	3	4	12	16	9	7	0	0	0	0	2	2	0	2	2	0	2	2	0	4	4	13	3
Province 1	Jhapa	Kachankawal Rural Municipality	3	9	12	0	1	1	3	10	13	0	0	0	3	10	13	24	10	0	0	0	0	4	4	0	4	4	0	2	2	0	6	6	13	0
Province 1	Jhapa	Kamal Rural Municipality	5	19	24	1	3	4	6	22	28	1	8	9	7	30	37	13	10	0	0	0	0	4	4	0	4	4	0	5	5	0	9	9	28	8
Province 1	Jhapa	Kanakai Municipality	8	17	25	1	2	3	9	19	28	0	1	1	9	20	29	6	5	0	0	0	0	0	0	0	0	0	0	5	5	0	5	5	28	1
Province 1	Jhapa	Mechinagar Municipality	6	39	45	4	3	7	10	42	52	2	9	11	12	51	63	28	19	0	0	0	3	1	4	3	1	4	2	8	10	5	9	14	53	9
Province 1	Jhapa	Shivasatakshi Municipality	7	29	36	2	2	4	9	31	40	4	9	13	13	40	53	19	12	0	0	0	1	3	4	1	3	4	0	9	9	1	12	13	43	9
Province 1	Morang	Belbari Municipality	4	24	28	1	1	2	5	25	30	4	5	9	9	30	39	20	12	0	0	0	1	3	4	1	3	4	0	8	8	1	11	12	33	5
Province 1	Morang	Biratnagar Metropolitan City	18	61	79	6	4	10	24	65	89	1	9	10	25	74	99	12	3	0	0	0	0	8	8	0	8	8	0	5	5	0	13	13	88	9

Annex 11.2: Number of teachers at secondary level

Province	District	Local Level	Secondary (9-10)															Grade 9 10 TEVT		Secondary (11-12)															Grade 11- 12	Fund for Scien
			Permanent			Temporary			Total Approved Positions			Rahat			Total Teachers				Instru ctor	Permanent			Temporary			Total Approved Positions			Rahat			Total Teachers			Instru	
			F	M	T	F	M	T	F	M	T	F	M	T	F	M	T	nstructo		F	M	T	F	M	T	F	M	T	F	M	T	F	M	T		
Province 1	Morang	Budhiganga Rural Municipality	2	8	10	0	0	0	2	8	10	0	11	11	2	19	21	8	3	0	0	0	0	0	0	0	0	0	0	3	3	0	3	3	10	11
Province 1	Morang	Dhanapalthan Rural Municipality	3	11	14	1	1	2	4	12	16	0	2	2	4	14	18	8	6	0	0	0	0	0	0	0	0	0	0	5	5	0	5	5	16	2
Province 1	Morang	Gramthan Rural Municipality	3	11	14	0	0	0	3	11	14	1	8	9	4	19	23	11	6	0	0	0	0	0	0	0	0	0	0	3	3	0	3	3	15	8
Province 1	Morang	Jahada Rural Municipality	1	5	6	0	0	0	1	5	6	0	3	3	1	8	9	15	9	0	0	0	0	0	0	0	0	0	0	0	0	0	0	0	6	3
Province 1	Morang	Kanepokhari Rural Municipality	3	17	20	1	1	2	4	18	22	3	10	13	7	28	35	6	4	0	0	0	0	2	2	0	2	2	0	2	2	0	4	4	23	10
Province 1	Morang	Katahari Rural Municipality	2	7	9	0	0	0	2	7	9	1	2	3	3	9	12	4	5	0	0	0	0	0	0	0	0	0	0	2	2	0	2	2	10	2
Province 1	Morang	Kerabari Rural Municipality	3	14	17	0	0	0	3	14	17	1	9	10	4	23	27	16	9	0	0	0	1	1	2	1	1	2	0	3	3	1	4	5	17	9
Province 1	Morang	Letang Municipality	2	11	13	0	0	0	2	11	13	2	11	13	4	22	26	15	9	0	0	0	1	1	2	1	1	2	0	5	5	1	6	7	14	11
Province 1	Morang	Miklajung Rural Municipality	2	14	16	0	1	1	2	15	17	2	5	7	4	20	24	10	7	0	0	0	1	3	4	1	3	4	0	2	2	1	5	6	19	5
Province 1	Morang	Pathari Shanishchare Municipality	6	20	26	1	2	3	7	22	29	1	5	6	8	27	35	25	16	0	0	0	0	7	7	0	7	7	0	6	6	0	13	13	29	5
Province 1	Morang	Rangeli Municipality	4	22	26	1	2	3	5	24	29	2	11	13	7	35	42	11	7	0	0	0	0	2	2	0	2	2	0	5	5	0	7	7	30	13
Province 1	Morang	Ratuwamai Municipality	4	27	31	1	1	2	5	28	33	3	11	14	8	39	47	13	9	0	0	0	1	3	4	1	3	4	0	4	4	1	7	8	32	11
Province 1	Morang	Sundarharaicha Municipality	8	22	30	1	2	3	9	24	33	1	10	11	10	34	44	19	5	0	0	0	0	2	2	0	2	2	0	9	9	0	11	11	33	10
Province 1	Morang	Sunwarshi Municipality	4	14	18	1	1	2	5	15	20	2	8	10	7	23	30	7	5	0	0	0	1	1	2	1	1	2	0	2	2	1	3	4	20	8
Province 1	Morang	Uralabari Municipality	3	22	25	0	1	1	3	23	26	0	4	4	3	27	30	11	9	0	0	0	0	2	2	0	2	2	0	5	5	0	7	7	25	4
Province 1	Sunsari	Barahkshetra Municipality	3	35	38	2	3	5	5	38	43	2	9	11	7	47	54	31	18	0	0	0	0	0	0	0	0	0	1	9	10	1	9	10	44	9
Province 1	Sunsari	Barju Rural Municipality	2	13	15	0	0	0	2	13	15	1	3	4	3	16	19	10	9	0	0	0	0	0	0	0	0	0	0	3	3	0	3	3	16	3
Province 1	Sunsari	Bhokraha Narsing Rural Municipality	0	4	4	0	1	1	0	5	5	0	2	2	0	7	7	9	3	0	0	0	0	0	0	0	0	0	0	2	2	0	2	2	5	2
Province 1	Sunsari	Dewanganj Rural Municipality	0	9	9	0	1	1	0	10	10	0	4	4	0	14	14	3	4	0	0	0	0	0	0	0	0	0	0	3	3	0	3	3	10	4
Province 1	Sunsari	Dharan Sub Metropolitan City	19	58	77	4	5	9	23	63	86	5	6	11	28	69	97	15	8	0	0	0	0	0	0	0	0	0	2	19	21	2	19	21	89	6
Province 1	Sunsari	Duhabi Municipality	3	16	19	1	2	3	4	18	22	0	5	5	4	23	27	7	6	0	0	0	0	0	0	0	0	0	0	2	2	0	2	2	22	5
Province 1	Sunsari	Gadhi Rural Municipality	3	10	13	0	2	2	3	12	15	1	3	4	4	15	19	4	4	0	0	0	0	0	0	0	0	0	0	3	3	0	3	3	16	3
Province 1	Sunsari	Harinagar Rural Municipality	2	8	10	1	0	1	3	8	11	0	1	1	3	9	12	4	4	0	0	0	0	0	0	0	0	0	0	2	2	0	2	2	11	1
Province 1	Sunsari	Inaruwa Municipality	2	28	30	0	2	2	2	30	32	0	9	9	2	39	41	12	6	0	0	0	0	0	0	0	0	0	0	4	4	0	4	4	31	9
Province 1	Sunsari	Itahari Sub Metropolitan City	3	23	26	2	2	4	5	25	30	11	23	34	16	48	64	35	17	0	0	0	0	0	0	0	0	0	0	11	11	0	11	11	38	26
Province 1	Sunsari	Koshi Rural Municipality	1	5	6	0	1	1	1	6	7	0	2	2	1	8	9	5	3	0	0	0	0	0	0	0	0	0	0	0	0	0	0	0	7	2
Province 1	Sunsari	Ramdhuni Municipality	3	17	20	0	2	2	3	19	22	6	10	16	9	29	38	17	9	0	0	0	0	0	0	0	0	0	0	8	8	0	8	8	28	10
Province 1	Dhankuta	Chaubise Rural Municipality	2	13	15	0	2	2	2	15	17	1	13	14	3	28	31	18	12	0	0	0	1	3	4	1	3	4	0	6	6	1	9	10	18	14
Province 1	Dhankuta	Chhathar Jorpati Rural Municipality	2	9	11	1	1	2	3	10	13	0	8	8	3	18	21	17	11	0	0	0	0	2	2	0	2	2	0	4	4	0	6	6	13	8
Province 1	Dhankuta	Dhankuta Municipality	3	23	26	1	2	3	4	25	29	2	8	10	6	33	39	28	8	0	0	0	1	8	9	1	8	9	2	7	9	3	15	18	30	8
Province 1	Dhankuta	Shahidbhumi Rural Municipality	2	9	11	0	0	0	2	9	11	3	11	14	5	20	25	16	10	0	0	0	0	3	3	0	3	3	0	4	4	0	7	7	12	11
Province 1	Dhankuta	Mahalaxmi Municipality	2	12	14	2	3	5	4	15	19	2	19	21	6	34	40	23	15	0	0	0	1	3	4	1	3	4	1	12	13	2	15	17	21	21
Province 1	Dhankuta	Pakhribas Municipality	3	15	18	1	4	5	4	19	23	0	7	7	4	26	30	20	11	0	0	0	1	2	3	1	2	3	0	5	5	1	7	8	23	7
Province 1	Dhankuta	Sangurigadhi Rural Municipality	3	9	12	0	1	1	3	10	13	6	11	17	9	21	30	21	11	0	0	0	0	2	2	0	2	2	0	2	2	0	4	4	18	11
Province 1	Terhathum	Aathrai Rural Municipality	3	32	35	0	6	6	3	38	41	1	2	3	4	40	44	13	5	0	0	0	1	5	6	1	5	6	2	8	10	3	13	16	41	2
Province 1	Terhathum	Chhathar Rural Municipality	2	12	14	1	2	3	3	14	17	1	6	7	4	20	24	11	3	0	0	0	1	1	2	1	1	2	1	2	3	2	3	5	18	6
Province 1	Terhathum	Laligurans Municipality	5	9	14	2	0	2	7	9	16	2	11	13	9	20	29	5	3	0	0	0	1	2	3	1	2	3	0	5	5	1	7	8	25	11
Province 1	Terhathum	Menchhayayem Rural Municipality	2	11	13	0	0	0	2	11	13	1	4	5	3	15	18	4	4	0	0	0	1	1	2	1	1	2	0	3	3	1	4	5	14	4
Province 1	Terhathum	Myanglung Municipality	3	15	18	0	2	2	3	17	20	1	5	6	4	22	26	11	3	0	0	0	0	4	4	0	4	4	0	0	0	0	4	4	21	5
Province 1	Terhathum	Phedap Rural Municipality	2	16	18	0	3	3	2	19	21	1	7	8	3	26	29	10	8	0	0	0	1	1	2	1	1	2	0	8	8	1	9	10	22	7
Province 1	Sankhuwasabha	Bhotkhola Rural Municipality	0	4	4	0	0	0	0	4	4	0	0	0	0	4	4	5	3	0	0	0	0	0	0	0	0	0	0	2	2	0	2	2	4	0
Province 1	Sankhuwasabha	Chainpur Municipality	2	22	24	2	2	4	4	24	28	2	5	7	6	29	35	16	7	0	0	0	0	0	0	0	0	0	0	5	5	0	5	5	27	5

Annex 11.2: Number of teachers at secondary level

Province	District	Local Level	Secondary (9-10)															Grade 9 10 TEVT		Secondary (11-12)															Grade 11- 12 Instru	Fund for Scien
			Permanent			Temporary			Total Approved Positions			Rahat			Total Teachers					Permanent			Temporary			Total Approved Positions			Rahat			Total Teachers				
			F	M	T	F	M	T	F	M	T	F	M	T	F	M	T	Instructo	Instructor	F	M	T	F	M	T	F	M	T	F	M	T	F	M	T		
Province 1	Sankhuwasabha	Chichila Rural Municipality	1	2	3	0	0	0	1	2	3	0	5	5	1	7	8	13	7	0	0	0	0	0	0	0	0	0	0	0	0	0	0	0	3	5
Province 1	Sankhuwasabha	Dharmadevi Municipality	3	13	16	0	1	1	3	14	17	2	7	9	5	21	26	13	11	0	0	0	0	0	0	0	0	0	0	5	5	0	5	5	17	7
Province 1	Sankhuwasabha	Khandbari Municipality	4	30	34	2	3	5	6	33	39	1	7	8	7	40	47	7	7	0	0	0	0	0	0	0	0	0	2	7	9	2	7	9	38	7
Province 1	Sankhuwasabha	Madi Municipality	2	11	13	1	0	1	3	11	14	0	7	7	3	18	21	12	12	0	0	0	0	0	0	0	0	0	2	2	4	2	2	4	14	7
Province 1	Sankhuwasabha	Makalu Rural Municipality	0	5	5	0	0	0	0	5	5	0	5	5	0	10	10	7	5	0	0	0	0	0	0	0	0	0	0	2	2	0	2	2	5	5
Province 1	Sankhuwasabha	Panchakhapan Municipality	3	6	9	0	1	1	3	7	10	2	9	11	5	16	21	16	10	0	0	0	0	0	0	0	0	0	0	3	3	0	3	3	10	9
Province 1	Sankhuwasabha	Sabhapokhari Rural Municipality	2	6	8	2	1	3	4	7	11	0	1	1	4	8	12	9	7	0	0	0	0	0	0	0	0	0	0	3	3	0	3	3	11	1
Province 1	Sankhuwasabha	Silichong Rural Municipality	2	6	8	0	0	0	2	6	8	2	9	11	4	15	19	12	6	0	0	0	0	0	0	0	0	0	0	2	2	0	2	2	8	9
Province 1	Bhojpur	Aamchowk Rural Municipality	0	6	6	0	1	1	0	7	7	4	6	10	4	13	17	11	7	0	0	0	0	0	0	0	0	0	0	5	5	0	5	5	11	6
Province 1	Bhojpur	Arun Rural Municipality	2	15	17	0	3	3	2	18	20	1	7	8	3	25	28	4	4	0	0	0	1	1	2	1	1	2	0	4	4	1	5	6	21	7
Province 1	Bhojpur	Bhojpur Municipality	3	21	24	0	1	1	3	22	25	0	6	6	3	28	31	10	9	0	0	0	0	3	3	0	3	3	0	3	3	0	6	6	24	6
Province 1	Bhojpur	Hatuwagadhi Rural Municipality	1	7	8	1	1	2	2	8	10	2	7	9	4	15	19	9	11	0	0	0	0	2	2	0	2	2	0	0	0	0	2	2	11	7
Province 1	Bhojpur	Pauwadungma Rural Municipality	2	12	14	0	0	0	2	12	14	0	3	3	2	15	17	16	13	0	0	0	1	1	2	1	1	2	0	3	3	1	4	5	14	3
Province 1	Bhojpur	Ramprasad Rai Rural Municipality	1	10	11	0	2	2	1	12	13	1	7	8	2	19	21	9	9	0	0	0	0	0	0	0	0	0	0	2	2	0	2	2	14	7
Province 1	Bhojpur	Salpasilichho Rural Municipality	2	9	11	0	2	2	2	11	13	0	7	7	2	18	20	11	9	0	0	0	1	1	2	1	1	2	0	3	3	1	4	5	13	7
Province 1	Bhojpur	Shadananda Municipality	5	23	28	1	2	3	6	25	31	3	13	16	9	38	47	11	7	0	0	0	1	5	6	1	5	6	0	3	3	1	8	9	31	14
Province 1	Bhojpur	Temkemaiyung Rural Municipality	2	17	19	1	3	4	3	20	23	2	5	7	5	25	30	10	9	0	0	0	0	2	2	0	2	2	0	5	5	0	7	7	25	5
Province 1	Solukhumbu	Thulung Dudhkoshi Rural Municipality	4	17	21	1	2	3	5	19	24	0	12	12	5	31	36	12	7	0	0	0	0	3	3	0	3	3	0	5	5	0	8	8	24	13
Province 1	Solukhumbu	Mapya Dudhkoshi Rural Municipality	3	4	7	0	1	1	3	5	8	1	7	8	4	12	16	14	8	0	0	0	0	1	1	0	1	1	0	1	1	0	2	2	9	7
Province 1	Solukhumbu	Khumbupasanglahm Rural Municipality	1	9	10	1	1	2	2	10	12	0	1	1	2	11	13	3	3	0	0	0	0	1	1	0	1	1	0	2	2	0	3	3	12	1
Province 1	Solukhumbu	Likhupike Rural Municipality	0	4	4	0	1	1	0	5	5	0	5	5	0	10	10	3	3	0	0	0	0	1	1	0	1	1	0	1	1	0	2	2	5	5
Province 1	Solukhumbu	Mahakulung Rural Municipality	0	3	3	0	1	1	0	4	4	0	9	9	0	13	13	4	2	0	0	0	0	0	0	0	0	0	0	0	0	0	0	0	4	9
Province 1	Solukhumbu	Nechasalyan Rural Municipality	3	13	16	1	3	4	4	16	20	0	2	2	4	18	22	12	7	0	0	0	0	3	3	0	3	3	0	5	5	0	8	8	20	2
Province 1	Solukhumbu	Solududhakunda Municipality	1	19	20	0	4	4	1	23	24	3	15	18	4	38	42	42	11	0	0	0	0	2	2	0	2	2	0	3	3	0	5	5	24	16
Province 1	Solukhumbu	Sotang Rural Municipality	0	7	7	0	0	0	0	7	7	0	4	4	0	11	11	8	9	0	0	0	0	1	1	0	1	1	0	1	1	0	2	2	7	4
Province 1	Okhaldhunga	Champadevi Rural Municipality	2	10	12	0	2	2	2	12	14	0	9	9	2	21	23	13	8	0	0	0	0	0	0	0	0	0	0	2	2	0	2	2	14	9
Province 1	Okhaldhunga	Chisankhugadhi Rural Municipality	2	12	14	1	1	2	3	13	16	2	7	9	5	20	25	12	5	0	0	0	0	0	0	0	0	0	2	3	5	2	3	5	21	7
Province 1	Okhaldhunga	Khijidemba Rural Municipality	2	8	10	0	2	2	2	10	12	0	7	7	2	17	19	12	6	0	0	0	0	0	0	0	0	0	0	3	3	0	3	3	14	7
Province 1	Okhaldhunga	Likhu Rural Municipality	2	6	8	0	2	2	2	8	10	5	11	16	7	19	26	13	5	0	0	0	0	0	0	0	0	0	2	3	5	2	3	5	15	11
Province 1	Okhaldhunga	Manebhanjyang Rural Municipality	3	8	11	2	5	7	5	13	18	2	10	12	7	23	30	20	6	0	0	0	0	0	0	0	0	0	0	2	2	0	2	2	23	10
Province 1	Okhaldhunga	Molung Rural Municipality	0	10	10	3	1	4	3	11	14	4	10	14	7	21	28	10	0	0	0	0	0	0	0	0	0	0	0	5	5	0	5	5	18	10
Province 1	Okhaldhunga	Siddhicharan Municipality	6	19	25	2	4	6	8	23	31	3	11	14	11	34	45	27	16	0	0	0	0	0	0	0	0	0	2	9	11	2	9	11	32	12
Province 1	Okhaldhunga	Sunkoshi Rural Municipality	2	10	12	1	2	3	3	12	15	1	11	12	4	23	27	16	10	0	0	0	0	0	0	0	0	0	0	6	6	0	6	6	16	11
Province 1	Khotang	Aiselukharka Rural Municipality	1	13	14	0	1	1	1	14	15	0	11	11	1	25	26	20	12	0	0	0	0	2	2	0	2	2	0	2	2	0	4	4	15	11
Province 1	Khotang	Barahapokhari Rural Municipality	0	5	5	0	0	0	0	5	5	2	4	6	2	9	11	6	7	0	0	0	0	0	0	0	0	0	0	2	2	0	2	2	7	4
Province 1	Khotang	Diprung Chuichumma Rural Municipality	2	12	14	0	3	3	2	15	17	2	11	13	4	26	30	17	12	0	0	0	0	2	2	0	2	2	0	6	6	0	8	8	19	13
Province 1	Khotang	Halesi Tuwachung Municipality	1	12	13	0	1	1	1	13	14	5	16	21	6	29	35	15	12	0	0	0	0	0	0	0	0	0	1	9	10	1	9	10	18	17
Province 1	Khotang	Jantedhunga Rural Municipality	0	6	6	0	1	1	0	7	7	0	6	6	0	13	13	13	13	0	0	0	0	2	2	0	2	2	0	0	0	0	2	2	7	6

Annex 11.2: Number of teachers at secondary level

Province	District	Local Level	Secondary (9-10)															Grade 9 to TEVT		Secondary (11-12)															Grade 11- 12 Instru	Fund for Scien
			Permanent			Temporary			Total Approved Positions			Rahat			Total Teachers					Permanent			Temporary			Total Approved Positions			Rahat			Total Teachers				
			F	M	T	F	M	T	F	M	T	F	M	T	F	M	T	Instructo	Instructor	F	M	T	F	M	T	F	M	T	F	M	T	F	M	T		
Province 1	Khotang	Kepilasagadhi Rural Municipality	0	9	9	0	1	1	0	10	10	1	6	7	1	16	17	24	17	0	0	0	0	2	2	0	2	2	0	0	0	0	2	2	11	6
Province 1	Khotang	Khotehang Rural Municipality	3	13	16	0	1	1	3	14	17	2	9	11	5	23	28	28	19	0	0	0	1	3	4	1	3	4	0	0	0	1	3	4	17	9
Province 1	Khotang	Rawa Besi Rural Municipality	2	8	10	0	1	1	2	9	11	0	11	11	2	20	22	6	6	0	0	0	1	2	3	1	2	3	0	2	2	1	4	5	11	11
Province 1	Khotang	Diktel Rupakot Majhuwagadhi Municipality	5	29	34	1	2	3	6	31	37	7	22	29	13	53	66	35	23	0	0	0	0	6	6	0	6	6	0	5	5	0	11	11	36	25
Province 1	Khotang	Sakela Rural Municipality	1	9	10	0	1	1	1	10	11	1	6	7	2	16	18	9	9	0	0	0	0	0	0	0	0	0	0	5	5	0	5	5	13	6
Province 1	Udayapur	Belaka Municipality	1	7	8	0	0	0	1	7	8	8	15	23	9	22	31	33	20	0	0	0	0	3	3	0	3	3	0	5	5	0	8	8	16	16
Province 1	Udayapur	Chaudandigadhi Municipality	5	10	15	1	1	2	6	11	17	6	13	19	12	24	36	60	36	0	0	0	0	6	6	0	6	6	0	7	7	0	13	13	23	14
Province 1	Udayapur	Katari Municipality	2	13	15	1	1	2	3	14	17	4	15	19	7	29	36	38	29	0	0	0	0	2	2	0	2	2	0	9	9	0	11	11	21	16
Province 1	Udayapur	Rautamai Rural Municipality	2	4	6	0	0	0	2	4	6	2	11	13	4	15	19	32	34	0	0	0	0	4	4	0	4	4	0	2	2	0	6	6	7	11
Province 1	Udayapur	Limchungbung Rural Municipality	0	3	3	0	0	0	0	3	3	1	11	12	1	14	15	11	3	0	0	0	0	0	0	0	0	0	0	4	4	0	4	4	4	11
Province 1	Udayapur	Tapli Rural Municipality	1	4	5	0	0	0	1	4	5	0	9	9	1	13	14	13	8	0	0	0	0	0	0	0	0	0	0	4	4	0	4	4	5	9
Province 1	Udayapur	Triyuga Municipality	5	18	23	1	2	3	6	20	26	6	25	31	12	45	57	84	44	0	0	0	3	6	9	3	6	9	2	11	13	5	17	22	32	26
Province 1	Udayapur	Udayapurgadhi Rural Municipality	0	7	7	0	0	0	0	7	7	1	14	15	1	21	22	36	24	0	0	0	1	3	4	1	3	4	1	2	3	2	5	7	8	15
Madhesh	Saptari	Agnisair Krishnasawaran Rural Municipality	1	10	11	0	0	0	1	10	11	0	7	7	1	17	18	13	5	0	0	0	1	1	2	1	1	2	0	3	3	1	4	5	10	9
Madhesh	Saptari	Rajgadh Rural Municipality	0	7	7	0	0	0	0	7	7	0	4	4	0	11	11	5	4	0	0	0	0	0	0	0	0	0	0	1	1	0	1	1	7	4
Madhesh	Saptari	Bishnupur Rural Municipality	1	5	6	0	0	0	1	5	6	1	6	7	2	11	13	10	6	0	0	0	0	0	0	0	0	0	0	0	0	0	0	0	6	6
Madhesh	Saptari	Bodebarsaien Municipality	3	13	16	0	0	0	3	13	16	0	5	5	3	18	21	12	5	0	0	0	1	1	2	1	1	2	0	2	2	1	3	4	16	5
Madhesh	Saptari	Chhinnamasta Rural Municipality	0	6	6	0	1	1	0	7	7	0	3	3	0	10	10	7	6	0	0	0	0	0	0	0	0	0	0	0	0	0	0	0	7	3
Madhesh	Saptari	Dakneshwori Municipality	1	10	11	0	0	0	1	10	11	0	7	7	1	17	18	15	10	0	0	0	0	0	0	0	0	0	0	3	3	0	3	3	11	9
Madhesh	Saptari	Hanumannagar Kankalini Municipality	3	10	13	0	0	0	3	10	13	0	5	5	3	15	18	7	7	0	0	0	0	0	0	0	0	0	0	1	1	0	1	1	12	5
Madhesh	Saptari	Kanchanroop Municipality	1	17	18	0	1	1	1	18	19	2	6	8	3	24	27	24	20	0	0	0	0	4	4	0	4	4	0	4	4	0	8	8	19	7
Madhesh	Saptari	Khadak Municipality	5	16	21	0	1	1	5	17	22	0	5	5	5	22	27	19	8	0	0	0	0	2	2	0	2	2	0	1	1	0	3	3	22	5
Madhesh	Saptari	Mahadeva Rural Municipality	1	9	10	0	0	0	1	9	10	1	2	3	2	11	13	6	5	0	0	0	0	2	2	0	2	2	0	1	1	0	3	3	10	2
Madhesh	Saptari	Rajbiraj Municipality	3	24	27	0	0	0	3	24	27	0	5	5	3	29	32	12	7	0	0	0	0	0	0	0	0	0	0	1	1	0	1	1	27	5
Madhesh	Saptari	Rupani Rural Municipality	0	6	6	0	1	1	0	7	7	0	6	6	0	13	13	5	4	0	0	0	0	0	0	0	0	0	0	3	3	0	3	3	7	6
Madhesh	Saptari	Saptakoshi Municipality	3	11	14	0	0	0	3	11	14	0	6	6	3	17	20	8	5	0	0	0	0	2	2	0	2	2	0	2	2	0	4	4	14	6
Madhesh	Saptari	Shambhunath Municipality	3	10	13	0	1	1	3	11	14	0	4	4	3	15	18	18	13	0	0	0	0	2	2	0	2	2	0	3	3	0	5	5	14	4
Madhesh	Saptari	Surunga Municipality	4	15	19	0	0	0	4	15	19	2	5	7	6	20	26	27	23	0	0	0	0	4	4	0	4	4	0	2	2	0	6	6	19	5
Madhesh	Saptari	Tilathi Koiladi Rural Municipality	3	13	16	0	1	1	3	14	17	0	1	1	3	15	18	10	9	0	0	0	0	2	2	0	2	2	0	3	3	0	5	5	17	1
Madhesh	Saptari	Tirahut Rural Municipality	1	10	11	0	0	0	1	10	11	0	3	3	1	13	14	6	5	0	0	0	0	0	0	0	0	0	0	1	1	0	1	1	11	3
Madhesh	Saptari	Balan Bihul Rural Municipality	0	6	6	0	0	0	0	6	6	0	2	2	0	8	8	6	4	0	0	0	0	0	0	0	0	0	0	0	0	0	0	0	6	2
Madhesh	Siraha	Arnama Rural Municipality	1	6	7	0	0	0	1	6	7	0	3	3	1	9	10	7	5	0	0	0	0	1	1	0	1	1	0	1	1	0	2	2	6	3
Madhesh	Siraha	Aurahi Rural Municipality	0	3	3	0	0	0	0	3	3	0	2	2	0	5	5	1	1	0	0	0	0	0	0	0	0	0	0	0	0	0	0	0	3	2
Madhesh	Siraha	Bariyarpatti Rural Municipality	2	13	15	0	0	0	2	13	15	0	3	3	2	16	18	6	6	0	0	0	0	0	0	0	0	0	0	4	4	0	4	4	13	3
Madhesh	Siraha	Bhagawanpur Rural Municipality	0	9	9	0	0	0	0	9	9	0	4	4	0	13	13	0	0	0	0	0	0	0	0	0	0	0	0	3	3	0	3	3	9	4
Madhesh	Siraha	Bishnupur Rural Municipality	1	5	6	0	0	0	1	5	6	0	5	5	1	10	11	2	4	0	0	0	0	0	0	0	0	0	0	1	1	0	1	1	5	5
Madhesh	Siraha	Dhangadhimai Municipality	2	6	8	0	1	1	2	7	9	1	6	7	3	13	16	13	6	0	0	0	0	0	0	0	0	0	0	5	5	0	5	5	10	7
Madhesh	Siraha	Golbazar Municipality	4	17	21	0	0	0	4	17	21	0	6	6	4	23	27	2	3	0	0	0	0	7	7	0	7	7	0	3	3	0	10	10	21	7
Madhesh	Siraha	Kalyanpur Municipality	1	10	11	0	1	1	1	11	12	0	2	2	1	13	14	9	6	0	0	0	1	1	2	1	1	2	0	1	1	1	2	3	12	2
Madhesh	Siraha	Karjanha Municipality	0	10	10	0	0	0	0	10	10	1	1	2	1	11	12	3	1	0	0	0	0	2	2	0	2	2	0	2	2	0	4	4	11	1
Madhesh	Siraha	Lahan Municipality	2	26	28	0	0	0	2	26	28	2	10	12	4	36	40	14	8	0	0	0	0	2	2	0	2	2	2	4	6	2	6	8	28	11
Madhesh	Siraha	Laxmipur Patari Rural Municipality	2	7	9	0	0	0	2	7	9	0	4	4	2	11	13	4	6	0	0	0	0	0	0	0	0	0	0	3	3	0	3	3	9	4
Madhesh	Siraha	Mirchaiya Municipality	2	11	13	0	0	0	2	11	13	0	0	0	2	11	13	10	4	0	0	0	0	3	3	0	3	3	0	1	1	0	4	4	13	0
Madhesh	Siraha	Naraha Rural Municipality	2	4	6	0	0	0	2	4	6	0	0	0	2	4	6	0	0	0	0	0	0	2	2	0	2	2	0	1	1	0	3	3	6	0

Annex 11.2: Number of teachers at secondary level

Province	District	Local Level	Secondary (9-10)															Grade 9-10 TEVT		Secondary (11-12)															Grade 11- 12 Instru	Fund for Scien
			Permanent			Temporary			Total Approved Positions			Rahat			Total Teachers			Instructo	Instructor	Permanent			Temporary			Total Approved Positions			Rahat			Total Teachers				
			F	M	T	F	M	T	F	M	T	F	M	T	F	M	T			F	M	T	F	M	T	F	M	T	F	M	T	F	M	T		
Madhesh	Siraha	Navarajpur Rural Municipality	0	2	2	0	0	0	0	2	2	0	3	3	0	5	5	5	5	0	0	0	0	0	0	0	0	0	0	2	2	0	2	2	2	3
Madhesh	Siraha	Sakhuwanankarkatti Rural Municipality	0	8	8	0	0	0	0	8	8	0	2	2	0	10	10	3	3	0	0	0	0	0	0	0	0	0	0	1	1	0	1	1	8	2
Madhesh	Siraha	Siraha Municipality	9	21	30	0	1	1	9	22	31	0	9	9	9	31	40	8	7	0	0	0	1	4	5	1	4	5	0	3	3	1	7	8	31	10
Madhesh	Siraha	Sukhipur Municipality	3	10	13	0	1	1	3	11	14	1	10	11	4	21	25	5	5	0	0	0	0	3	3	0	3	3	0	7	7	0	10	10	15	11
Madhesh	Dhanusha	Aurahi Rural Municipality	3	11	14	0	0	0	3	11	14	0	7	7	3	18	21	0	1	0	0	0	0	4	4	0	4	4	0	2	2	0	6	6	14	8
Madhesh	Dhanusha	Bateswor Rural Municipality	0	6	6	0	1	1	0	7	7	0	1	1	0	8	8	12	4	0	0	0	0	2	2	0	2	2	0	1	1	0	3	3	7	1
Madhesh	Dhanusha	Bideha Municipality	2	11	13	0	0	0	2	11	13	1	6	7	3	17	20	2	2	0	0	0	0	1	1	0	1	1	0	3	3	0	4	4	13	7
Madhesh	Dhanusha	Kshireshwornath Municipality	0	8	8	0	1	1	0	9	9	0	4	4	0	13	13	5	5	0	0	0	0	0	0	0	0	0	0	0	0	0	0	0	9	4
Madhesh	Dhanusha	Dhanauji Rural Municipality	2	7	9	0	0	0	2	7	9	0	0	0	2	7	9	0	0	0	0	0	1	0	1	1	0	1	0	0	0	1	0	1	9	0
Madhesh	Dhanusha	Dhanusadham Municipality	3	11	14	0	0	0	3	11	14	0	5	5	3	16	19	3	3	0	0	0	1	0	1	1	0	1	0	6	6	1	6	7	14	5
Madhesh	Dhanusha	Ganeshman Charnath Municipality	1	5	6	0	0	0	1	5	6	0	3	3	1	8	9	10	9	0	0	0	0	1	1	0	1	1	0	1	1	0	2	2	6	3
Madhesh	Dhanusha	Hanspur Municipality	2	12	14	0	1	1	2	13	15	0	5	5	2	18	20	4	2	0	0	0	0	0	0	0	0	0	0	3	3	0	3	3	15	5
Madhesh	Dhanusha	Janaknandini Rural Municipality	0	7	7	0	0	0	0	7	7	0	1	1	0	8	8	4	4	0	0	0	0	0	0	0	0	0	0	1	1	0	1	1	7	1
Madhesh	Dhanusha	Janakpurdham Sub Metropolitan City	19	65	84	0	1	1	19	66	85	3	6	9	22	72	94	19	9	0	0	0	0	4	4	0	4	4	0	7	7	0	11	11	87	7
Madhesh	Dhanusha	Kamala Municipality	0	7	7	0	0	0	0	7	7	0	6	6	0	13	13	3	4	0	0	0	0	0	0	0	0	0	0	1	1	0	1	1	7	7
Madhesh	Dhanusha	Laxminiya Rural Municipality	2	7	9	0	0	0	2	7	9	0	2	2	2	9	11	1	1	0	0	0	0	0	0	0	0	0	0	1	1	0	1	1	9	2
Madhesh	Dhanusha	Mithila Bihari Rural Municipality	2	10	12	0	0	0	2	10	12	0	5	5	2	15	17	4	5	0	0	0	0	0	0	0	0	0	0	1	1	0	1	1	12	5
Madhesh	Dhanusha	Mithila Municipality	3	17	20	0	0	0	3	17	20	0	3	3	3	20	23	14	4	0	0	0	1	5	6	1	5	6	0	2	2	1	7	8	20	3
Madhesh	Dhanusha	Mukhiyapatti Musaharniya Rural Municipality	1	3	4	0	0	0	1	3	4	0	0	0	1	3	4	0	0	0	0	0	0	1	1	0	1	1	0	1	1	0	2	2	4	0
Madhesh	Dhanusha	Nagarain Municipality	4	7	11	0	1	1	4	8	12	0	1	1	4	9	13	0	7	0	0	0	0	2	2	0	2	2	0	2	2	0	4	4	12	1
Madhesh	Dhanusha	Sabaila Municipality	4	11	15	0	0	0	4	11	15	0	6	6	4	17	21	7	2	0	0	0	0	2	2	0	2	2	0	3	3	0	5	5	15	6
Madhesh	Dhanusha	Sahidnagar Municipality	2	13	15	0	1	1	2	14	16	1	5	6	3	19	22	2	0	0	0	0	0	2	2	0	2	2	0	1	1	0	3	3	16	5
Madhesh	Mahottari	Aurahi Municipality	1	9	10	0	1	1	1	10	11	0	3	3	1	13	14	2	2	0	0	0	0	0	0	0	0	0	0	3	3	0	3	3	11	3
Madhesh	Mahottari	Balwa Municipality	1	13	14	0	0	0	1	13	14	0	1	1	1	14	15	2	3	0	0	0	0	2	2	0	2	2	0	2	2	0	4	4	14	1
Madhesh	Mahottari	Bardibas Municipality	9	25	34	0	1	1	9	26	35	5	6	11	14	32	46	26	26	0	0	0	1	6	7	1	6	7	0	10	10	1	16	17	39	7
Madhesh	Mahottari	Bhangaha Municipality	1	8	9	0	1	1	1	9	10	1	5	6	2	14	16	8	9	0	0	0	0	1	1	0	1	1	0	1	1	0	2	2	11	5
Madhesh	Mahottari	Ekdara Rural Municipality	1	4	5	0	1	1	1	5	6	0	3	3	1	8	9	3	1	0	0	0	0	2	2	0	2	2	0	1	1	0	3	3	6	3
Madhesh	Mahottari	Gaushala Municipality	4	12	16	0	0	0	4	12	16	1	5	6	5	17	22	6	7	0	0	0	0	3	3	0	3	3	0	3	3	0	6	6	17	5
Madhesh	Mahottari	Jaleswor Municipality	4	18	22	0	1	1	4	19	23	2	8	10	6	27	33	15	3	0	0	0	0	1	1	0	1	1	0	5	5	0	6	6	24	9
Madhesh	Mahottari	Loharpatti Municipality	3	18	21	0	1	1	3	19	22	0	4	4	3	23	26	5	3	0	0	0	1	1	2	1	1	2	0	3	3	1	4	5	22	4
Madhesh	Mahottari	Mahottari Rural Municipality	0	9	9	0	1	1	0	10	10	0	0	0	0	10	10	4	2	0	0	0	0	2	2	0	2	2	0	1	1	0	3	3	10	0
Madhesh	Mahottari	Manara Sisawa Municipality	1	13	14	0	1	1	1	14	15	0	5	5	1	19	20	2	2	0	0	0	0	1	1	0	1	1	0	1	1	0	2	2	15	5
Madhesh	Mahottari	Matihani Municipality	2	10	12	0	1	1	2	11	13	1	3	4	3	14	17	2	2	0	0	0	0	1	1	0	1	1	0	1	1	0	2	2	14	3
Madhesh	Mahottari	Pipra Rural Municipality	1	12	13	0	1	1	1	13	14	0	3	3	1	16	17	3	1	0	0	0	0	1	1	0	1	1	0	3	3	0	4	4	14	3
Madhesh	Mahottari	Ramgopalpur Municipality	2	10	12	0	0	0	2	10	12	0	0	0	2	10	12	0	0	0	0	0	0	2	2	0	2	2	0	2	2	0	4	4	12	0
Madhesh	Mahottari	Samsi Rural Municipality	0	0	0	0	0	0	0	0	0	0	1	1	0	1	1	0	0	0	0	0	0	0	0	0	0	0	0	0	0	0	0	0	0	1
Madhesh	Mahottari	Sonama Rural Municipality	0	6	6	0	0	0	0	6	6	1	5	6	1	11	12	3	3	0	0	0	0	1	1	0	1	1	0	2	2	0	3	3	6	5
Madhesh	Sarlahi	Bagmati Municipality	2	8	10	0	1	1	2	9	11	2	6	8	4	15	19	8	8	0	0	0	0	3	3	0	3	3	0	3	3	0	6	6	12	7
Madhesh	Sarlahi	Balara Municipality	0	9	9	0	1	1	0	10	10	0	6	6	0	16	16	6	6	0	0	0	0	1	1	0	1	1	0	5	5	0	6	6	10	6
Madhesh	Sarlahi	Barahathawa Municipality	4	10	14	0	1	1	4	11	15	1	6	7	5	17	22	8	4	0	0	0	1	4	5	1	4	5	0	5	5	1	9	10	15	6
Madhesh	Sarlahi	Basbariya Rural Municipality	0	0	0	0	0	0	0	0	0	0	1	1	0	1	1	2	2	0	0	0	0	0	0	0	0	0	0	0	0	0	0	0	0	1
Madhesh	Sarlahi	Bishnu Rural Municipality	1	3	4	0	0	0	1	3	4	0	0	0	1	3	4	3	3	0	0	0	0	0	0	0	0	0	0	1	1	0	1	1	4	0
Madhesh	Sarlahi	Brahmapuri Rural Municipality	1	6	7	0	1	1	1	7	8	0	6	6	1	13	14	4	4	0	0	0	0	1	1	0	1	1	0	0	0	0	1	1	8	6

Annex 11.2: Number of teachers at secondary level

Province	District	Local Level	Secondary (9-10)															Grade 910 TEVT		Secondary (11-12)															Grade 11- 12 Instru	Fund for Scien
			Permanent			Temporary			Total Approved Positions			Rahat			Total Teachers			Instructo	Instru ctor	Permanent			Temporary			Total Approved Positions			Rahat			Total Teachers				
			F	M	T	F	M	T	F	M	T	F	M	T	F	M	T			F	M	T	F	M	T	F	M	T	F	M	T	F	M	T		
Madhesh	Sarlahi	Chakraghatta Rural Municipality	0	0	0	0	0	0	0	0	0	0	2	2	0	2	2	8	8	0	0	0	0	0	0	0	0	0	0	0	0	0	0	0	0	2
Madhesh	Sarlahi	Chandranagar Rural Municipality	0	2	2	0	0	0	0	2	2	1	2	3	1	4	5	4	4	0	0	0	0	1	1	0	1	1	0	1	1	0	2	2	3	2
Madhesh	Sarlahi	Dhankaul Rural Municipality	0	3	3	0	0	0	0	3	3	1	0	1	1	3	4	0	0	0	0	0	0	0	0	0	0	0	0	0	0	0	0	0	4	0
Madhesh	Sarlahi	Godaita Municipality	2	9	11	0	1	1	2	10	12	0	4	4	2	14	16	5	5	0	0	0	0	3	3	0	3	3	0	5	5	0	8	8	12	4
Madhesh	Sarlahi	Haripur Municipality	2	6	8	0	1	1	2	7	9	2	2	4	4	9	13	8	8	0	0	0	0	1	1	0	1	1	0	1	1	0	2	2	11	2
Madhesh	Sarlahi	Haripurwa Municipality	0	5	5	0	0	0	0	5	5	0	1	1	0	6	6	1	1	0	0	0	0	0	0	0	0	0	0	1	1	0	1	1	5	1
Madhesh	Sarlahi	Harion Municipality	3	13	16	0	1	1	3	14	17	0	3	3	3	17	20	6	6	0	0	0	0	2	2	0	2	2	0	2	2	0	4	4	17	3
Madhesh	Sarlahi	Ishworpur Municipality	2	16	18	0	0	0	2	16	18	2	6	8	4	22	26	14	7	0	0	0	0	3	3	0	3	3	0	7	7	0	10	10	20	7
Madhesh	Sarlahi	Kabilasi Municipality	1	10	11	0	0	0	1	10	11	0	5	5	1	15	16	2	2	0	0	0	0	1	1	0	1	1	0	5	5	0	6	6	11	5
Madhesh	Sarlahi	Kaudena Rural Municipality	0	6	6	0	1	1	0	7	7	0	3	3	0	10	10	4	4	0	0	0	0	0	0	0	0	0	0	1	1	0	1	1	7	3
Madhesh	Sarlahi	Lalbandi Municipality	4	16	20	0	1	1	4	17	21	2	8	10	6	25	31	36	15	0	0	0	1	4	5	1	4	5	0	8	8	1	12	13	21	10
Madhesh	Sarlahi	Malangwa Municipality	3	15	18	0	1	1	3	16	19	1	6	7	4	22	26	8	0	0	0	0	0	2	2	0	2	2	0	1	1	0	3	3	19	6
Madhesh	Sarlahi	Parsa Rural Municipality	0	2	2	0	0	0	0	2	2	0	2	2	0	4	4	4	0	0	0	0	0	0	0	0	0	0	0	1	1	0	1	1	2	2
Madhesh	Sarlahi	Ramnagar Rural Municipality	0	0	0	0	0	0	0	0	0	0	4	4	0	4	4	2	2	0	0	0	0	0	0	0	0	0	0	0	0	0	0	0	0	4
Madhesh	Rautahat	Baudhimai Municipality	0	5	5	0	0	0	0	5	5	0	2	2	0	7	7	10	6	0	0	0	0	0	0	0	0	0	0	1	1	0	1	1	5	2
Madhesh	Rautahat	Brindaban Municipality	1	9	10	0	0	0	1	9	10	0	2	2	1	11	12	4	3	0	0	0	0	2	2	0	2	2	0	5	5	0	7	7	10	2
Madhesh	Rautahat	Chandrapur Municipality	7	25	32	0	1	1	7	26	33	1	6	7	8	32	40	11	7	0	0	0	0	4	4	0	4	4	0	6	6	0	10	10	34	6
Madhesh	Rautahat	Debahi Gonahi Municipality	0	9	9	0	0	0	0	9	9	0	2	2	0	11	11	3	3	0	0	0	0	2	2	0	2	2	0	1	1	0	3	3	9	2
Madhesh	Rautahat	Durga Bhagawati Rural Municipality	2	10	12	0	1	1	2	11	13	0	3	3	2	14	16	4	3	0	0	0	0	1	1	0	1	1	0	2	2	0	3	3	13	3
Madhesh	Rautahat	Gadhimai Municipality	1	6	7	0	1	1	1	7	8	0	2	2	1	9	10	4	3	0	0	0	0	1	1	0	1	1	0	1	1	0	2	2	8	2
Madhesh	Rautahat	Garuda Municipality	1	8	9	0	0	0	1	8	9	0	2	2	1	10	11	3	2	0	0	0	1	3	4	1	3	4	0	1	1	1	4	5	9	2
Madhesh	Rautahat	Gaur Municipality	1	14	15	0	1	1	1	15	16	1	6	7	2	21	23	5	4	0	0	0	0	2	2	0	2	2	0	1	1	0	3	3	16	6
Madhesh	Rautahat	Gujara Municipality	3	10	13	0	1	1	3	11	14	0	1	1	3	12	15	8	5	0	0	0	0	2	2	0	2	2	0	5	5	0	7	7	14	1
Madhesh	Rautahat	Ishanath Municipality	0	9	9	0	1	1	0	10	10	0	1	1	0	11	11	5	3	0	0	0	0	1	1	0	1	1	0	2	2	0	3	3	10	1
Madhesh	Rautahat	Katahariya Municipality	0	5	5	0	1	1	0	6	6	0	2	2	0	8	8	3	2	0	0	0	0	2	2	0	2	2	0	1	1	0	3	3	6	2
Madhesh	Rautahat	Madav Narayan Municipality	0	6	6	0	0	0	0	6	6	0	1	1	0	7	7	5	5	0	0	0	0	0	0	0	0	0	0	1	1	0	1	1	6	1
Madhesh	Rautahat	Maulapur Municipality	0	7	7	0	0	0	0	7	7	0	1	1	0	8	8	3	2	0	0	0	0	0	0	0	0	0	0	3	3	0	3	3	7	1
Madhesh	Rautahat	Paroha Municipality	1	4	5	0	1	1	1	5	6	1	3	4	2	8	10	6	3	0	0	0	0	0	0	0	0	0	0	1	1	0	1	1	6	3
Madhesh	Rautahat	Phatuwa Bijayapur Municipality	3	9	12	0	1	1	3	10	13	0	2	2	3	12	15	4	4	0	0	0	0	1	1	0	1	1	0	2	2	0	3	3	13	2
Madhesh	Rautahat	Rajdevi Municipality	4	10	14	0	0	0	4	10	14	1	3	4	5	13	18	3	1	0	0	0	0	2	2	0	2	2	0	3	3	0	5	5	14	3
Madhesh	Rautahat	Rajpur Municipality	0	3	3	0	1	1	0	4	4	0	2	2	0	6	6	3	1	0	0	0	0	0	0	0	0	0	0	1	1	0	1	1	4	2
Madhesh	Rautahat	Yamunamai Rural Municipality	0	7	7	0	1	1	0	8	8	1	2	3	1	10	11	4	3	0	0	0	0	1	1	0	1	1	0	1	1	0	2	2	8	2
Madhesh	Bara	Aadarsha Kotwal Rural Municipality	0	5	5	0	0	0	0	5	5	0	1	1	0	6	6	1	1	0	0	0	0	2	2	0	2	2	0	1	1	0	3	3	5	1
Madhesh	Bara	Baragadi Rural Municipality	1	3	4	0	1	1	1	4	5	0	1	1	1	5	6	0	0	0	0	0	0	0	0	0	0	0	0	0	0	0	0	0	5	1
Madhesh	Bara	Bishrampur Rural Municipality	0	2	2	0	0	0	0	2	2	0	0	0	0	2	2	2	0	0	0	0	0	0	0	0	0	0	0	0	0	0	0	0	2	0
Madhesh	Bara	Devtal Rural Municipality	0	0	0	0	0	0	0	0	0	0	0	0	0	0	0	0	0	0	0	0	0	0	0	0	0	0	0	0	0	0	0	0	1	0
Madhesh	Bara	Jeetpursimara Sub Metropolitan City	6	23	29	0	1	1	6	24	30	6	14	20	12	38	50	45	32	0	0	0	3	15	18	3	15	18	0	10	10	3	25	28	30	16
Madhesh	Bara	Kalaiya Sub Metropolitan City	9	36	45	0	1	1	9	37	46	0	4	4	9	41	50	7	8	0	0	0	1	9	10	1	9	10	0	7	7	1	16	17	46	4
Madhesh	Bara	Karaiyamai Rural Municipality	1	2	3	0	0	0	1	2	3	2	2	4	3	4	7	2	2	0	0	0	1	3	4	1	3	4	0	0	0	1	3	4	5	2
Madhesh	Bara	Kolhabi Municipality	1	12	13	0	1	1	1	13	14	1	6	7	2	19	21	6	6	0	0	0	0	3	3	0	3	3	0	3	3	0	6	6	15	7
Madhesh	Bara	Mahagadhimai Municipality	2	13	15	0	1	1	2	14	16	0	3	3	2	17	19	4	4	0	0	0	0	4	4	0	4	4	0	1	1	0	5	5	16	3
Madhesh	Bara	Nijgadh Municipality	2	10	12	0	1	1	2	11	13	2	9	11	4	20	24	10	12	0	0	0	1	6	7	1	6	7	0	1	1	1	7	8	13	10
Madhesh	Bara	Pachrauta Piparpati Municipality	0	5	5	0	0	0	0	5	5	0	1	1	0	6	6	1	1	0	0	0	0	2	2	0	2	2	0	0	0	0	2	2	5	1
Madhesh	Bara	Parwanipur Rural Municipality	0	5	5	0	1	1	0	6	6	0	3	3	0	9	9	1	1	0	0	0	0	4	4	0	4	4	0	0	0	0	4	4	6	3

Annex 11.2: Number of teachers at secondary level

Province	District	Local Level	Secondary (9-10)															Grade 9-10 TEVT		Secondary (11-12)															Grade 11- 12	Fund for Scien
			Permanent			Temporary			Total Approved Positions			Rahat			Total Teachers				Instru ctor	Permanent			Temporary			Total Approved Positions			Rahat			Total Teachers			Instru	
			F	M	T	F	M	T	F	M	T	F	M	T	F	M	T	nstructo		F	M	T	F	M	T	F	M	T	F	M	T	F	M	T		
Madhesh	Bara	Pheta Rural Municipality	0	5	5	0	0	0	0	5	5	0	3	3	0	8	8	1	1	0	0	0	0	3	3	0	3	3	0	1	1	0	4	4	5	3
Madhesh	Bara	Prasauni Rural Municipality	0	7	7	0	1	1	0	8	8	0	1	1	0	9	9	6	6	0	0	0	0	2	2	0	2	2	0	0	0	0	2	2	8	1
Madhesh	Bara	Simroungadh Municipality	1	10	11	0	1	1	1	11	12	1	0	1	2	11	13	3	1	0	0	0	0	2	2	0	2	2	0	0	0	0	2	2	13	0
Madhesh	Bara	Subarna Rural Municipality	0	3	3	0	1	1	0	4	4	0	4	4	0	8	8	1	1	0	0	0	0	0	0	0	0	0	0	0	0	0	0	0	4	4
Madhesh	Parsa	Bahudarmai Municipality	1	6	7	0	1	1	1	7	8	1	6	7	2	13	15	11	11	0	0	0	0	0	0	0	0	0	0	3	3	0	3	3	9	6
Madhesh	Parsa	Bindabasini Rural Municipality	1	6	7	0	0	0	1	6	7	0	3	3	1	9	10	2	0	0	0	0	0	0	0	0	0	0	0	0	0	0	0	0	7	3
Madhesh	Parsa	Birgunj Metropolitan City	23	55	78	0	1	1	23	56	79	4	12	16	27	68	95	56	31	0	0	0	0	2	2	0	2	2	0	9	9	0	11	11	83	14
Madhesh	Parsa	Chhipaharmai Rural Municipality	0	7	7	0	0	0	0	7	7	0	1	1	0	8	8	1	1	0	0	0	0	0	0	0	0	0	0	0	0	0	0	0	7	1
Madhesh	Parsa	Dhobini Rural Municipality	0	1	1	0	0	0	0	1	1	0	5	5	0	6	6	2	2	0	0	0	0	0	0	0	0	0	0	0	0	0	0	0	1	5
Madhesh	Parsa	Jaganathpur Rural Municipality	0	1	1	0	0	0	0	1	1	0	1	1	0	2	2	6	6	0	0	0	0	0	0	0	0	0	0	0	0	0	0	0	1	1
Madhesh	Parsa	Jira Bhawani Rural Municipality	0	0	0	0	0	0	0	0	0	1	2	3	1	2	3	6	4	0	0	0	0	0	0	0	0	0	0	0	0	0	0	0	1	2
Madhesh	Parsa	Kalikamai Rural Municipality	0	1	1	0	1	1	0	2	2	0	5	5	0	7	7	6	4	0	0	0	0	0	0	0	0	0	0	0	0	0	0	0	2	5
Madhesh	Parsa	Pakahamainpur Rural Municipality	0	6	6	0	0	0	0	6	6	0	1	1	0	7	7	4	4	0	0	0	0	0	0	0	0	0	0	1	1	0	1	1	6	1
Madhesh	Parsa	Parsagadi Municipality	0	7	7	0	1	1	0	8	8	2	6	8	2	14	16	7	7	0	0	0	0	4	4	0	4	4	0	1	1	0	5	5	9	7
Madhesh	Parsa	Paterwasugauli Rural Municipality	0	0	0	0	0	0	0	0	0	1	6	7	1	6	7	13	13	0	0	0	0	0	0	0	0	0	0	0	0	0	0	0	0	7
Madhesh	Parsa	Pokhariya Municipality	0	8	8	0	1	1	0	9	9	0	1	1	0	10	10	2	2	0	0	0	0	3	3	0	3	3	0	1	1	0	4	4	9	1
Madhesh	Parsa	Sakhuwa Prasauni Rural Municipality	1	5	6	0	1	1	1	6	7	1	8	9	2	14	16	7	7	0	0	0	0	2	2	0	2	2	0	1	1	0	3	3	8	9
Madhesh	Parsa	Thori Rural Municipality	3	13	16	0	0	0	3	13	16	0	6	6	3	19	22	10	6	0	0	0	0	2	2	0	2	2	0	4	4	0	6	6	16	7
Bagmati	Sindhuli	Dudhauli Municipality	5	16	21	2	1	3	7	17	24	2	16	18	9	33	42	43	18	0	0	0	1	5	6	1	5	6	1	13	14	2	18	20	36	16
Bagmati	Sindhuli	Ghanglekh Rural Municipality	1	4	5	0	1	1	1	5	6	1	5	6	2	10	12	5	5	0	0	0	0	0	0	0	0	0	0	5	5	0	5	5	7	5
Bagmati	Sindhuli	Golanjor Rural Municipality	0	13	13	1	1	2	1	14	15	3	9	12	4	23	27	12	10	0	0	0	1	5	6	1	5	6	2	4	6	3	9	12	19	9
Bagmati	Sindhuli	Hariharpurgadhi Rural Municipality	2	3	5	0	1	1	2	4	6	1	9	10	3	13	16	8	6	0	0	0	0	0	0	0	0	0	0	4	4	0	4	4	7	9
Bagmati	Sindhuli	Kamalamai Municipality	5	33	38	2	2	4	7	35	42	5	23	28	12	58	70	56	34	0	0	0	3	9	12	3	9	12	5	16	21	8	25	33	53	27
Bagmati	Sindhuli	Marin Rural Municipality	1	5	6	0	0	0	1	5	6	2	2	4	3	7	10	17	11	0	0	0	0	2	2	0	2	2	0	2	2	0	4	4	8	2
Bagmati	Sindhuli	Phikkal Rural Municipality	2	2	4	1	1	2	3	3	6	2	11	13	5	14	19	22	10	0	0	0	0	2	2	0	2	2	2	9	11	2	11	13	14	13
Bagmati	Sindhuli	Sunkoshi Rural Municipality	2	13	15	1	1	2	3	14	17	2	10	12	5	24	29	24	21	0	0	0	1	3	4	1	3	4	2	7	9	3	10	13	17	10
Bagmati	Sindhuli	Tinpatan Rural Municipality	5	17	22	1	0	1	6	17	23	4	9	13	10	26	36	29	18	0	0	0	3	7	10	3	7	10	0	6	6	3	13	16	27	9
Bagmati	Ramechhap	Doramba Rural Municipality	0	8	8	0	0	0	0	8	8	0	10	10	0	18	18	23	20	0	0	0	0	5	5	0	5	5	0	3	3	0	8	8	8	10
Bagmati	Ramechhap	Gokulganga Rural Municipality	1	10	11	0	0	0	1	10	11	1	11	12	2	21	23	20	10	0	0	0	0	4	4	0	4	4	0	6	6	0	10	10	12	11
Bagmati	Ramechhap	Khadadevi Rural Municipality	1	10	11	0	1	1	1	11	12	3	15	18	4	26	30	34	29	0	0	0	1	1	2	1	1	2	2	4	6	3	5	8	12	15
Bagmati	Ramechhap	Likhu Tamakosh Rural Municipality	2	11	13	0	0	0	2	11	13	1	13	14	3	24	27	20	16	0	0	0	0	2	2	0	2	2	0	7	7	0	9	9	13	14
Bagmati	Ramechhap	Manthali Municipality	4	21	25	0	1	1	4	22	26	4	16	20	8	38	46	55	34	0	0	0	0	4	4	0	4	4	2	10	12	2	14	16	28	16
Bagmati	Ramechhap	Ramechhap Municipality	3	17	20	0	2	2	3	19	22	2	11	13	5	30	35	37	20	0	0	0	0	4	4	0	4	4	0	5	5	0	9	9	23	11
Bagmati	Ramechhap	Sunapati Rural Municipality	3	9	12	1	2	3	4	11	15	3	11	14	7	22	29	18	14	0	0	0	1	5	6	1	5	6	3	4	7	4	9	13	17	11
Bagmati	Ramechhap	Umakunda Rural Municipality	3	4	7	1	2	3	4	6	10	1	5	6	5	11	16	21	7	0	0	0	0	2	2	0	2	2	0	4	4	0	6	6	11	5
Bagmati	Dolakha	Baiteshwor Rural Municipality	1	12	13	1	1	2	2	13	15	1	10	11	3	23	26	15	9	0	0	0	1	3	4	1	3	4	0	6	6	1	9	10	16	10
Bagmati	Dolakha	Bhimeshwor Municipality	6	25	31	1	2	3	7	27	34	4	16	20	11	43	54	21	5	0	0	0	1	6	7	1	6	7	0	8	8	1	14	15	38	16
Bagmati	Dolakha	Bigu Rural Municipality	2	6	8	0	1	1	2	7	9	1	7	8	3	14	17	8	8	0	0	0	0	0	0	0	0	0	0	4	4	0	4	4	10	7
Bagmati	Dolakha	Gaurishankar Rural Municipality	1	5	6	0	1	1	1	6	7	1	6	7	2	12	14	11	5	0	0	0	0	0	0	0	0	0	0	5	5	0	5	5	8	6
Bagmati	Dolakha	Jiri Municipality	4	6	10	1	0	1	5	6	11	0	5	5	5	11	16	20	6	0	0	0	1	2	3	1	2	3	0	2	2	1	4	5	11	5
Bagmati	Dolakha	Kalinchok Rural Municipality	2	11	13	0	1	1	2	12	14	4	17	21	6	29	35	30	23	0	0	0	0	4	4	0	4	4	0	8	8	0	12	12	18	17
Bagmati	Dolakha	Melung Rural Municipality	2	8	10	0	2	2	2	10	12	5	5	10	7	15	22	36	9	0	0	0	1	1	2	1	1	2	0	5	5	1	6	7	17	5
Bagmati	Dolakha	Sailung Rural Municipality	2	5	7	1	1	2	3	6	9	2	10	12	5	16	21	27	15	0	0	0	0	2	2	0	2	2	1	3	4	1	5	6	11	10
Bagmati	Dolakha	Tamakoshi Rural Municipality	4	16	20	0	0	0	4	16	20	2	17	19	6	33	39	39	23	0	0	0	1	5	6	1	5	6	0	7	7	1	12	13	22	17

Annex 11.2: Number of teachers at secondary level

Province	District	Local Level	Secondary (9-10)															Grade 910 TEVT		Secondary (11-12)															Grade 11- 12 Instru	Fund for Scien
			Permanent			Temporary			Total Approved Positions			Rahat			Total Teachers			Instructo	Instru ctor	Permanent			Temporary			Total Approved Positions			Rahat			Total Teachers				
			F	M	T	F	M	T	F	M	T	F	M	T	F	M	T			F	M	T	F	M	T	F	M	T	F	M	T	F	M	T		
Bagmati	Sindhupalchok	Balefi Rural Municipality	2	4	6	0	1	1	2	5	7	5	11	16	7	16	23	29	14	0	0	0	0	0	0	0	0	0	0	7	7	0	7	7	12	11
Bagmati	Sindhupalchok	Barhabise Municipality	1	8	9	0	1	1	1	9	10	2	19	21	3	28	31	24	10	0	0	0	0	0	0	0	0	0	0	10	10	0	10	10	12	19
Bagmati	Sindhupalchok	Bhotekoshi Rural Municipality	2	3	5	0	1	1	2	4	6	0	4	4	2	8	10	16	2	0	0	0	0	0	0	0	0	0	0	4	4	0	4	4	6	4
Bagmati	Sindhupalchok	Chautara Sangachokgadhi Municipality	2	14	16	0	1	1	2	15	17	9	31	40	11	46	57	56	32	0	0	0	0	0	0	0	0	0	3	20	23	3	20	23	26	31
Bagmati	Sindhupalchok	Helambu Rural Municipality	3	4	7	1	0	1	4	4	8	2	11	13	6	15	21	15	13	0	0	0	0	0	0	0	0	0	0	5	5	0	5	5	10	11
Bagmati	Sindhupalchok	Indrawati Rural Municipality	4	11	15	1	2	3	5	13	18	1	12	13	6	25	31	34	15	0	0	0	0	0	0	0	0	0	0	9	9	0	9	9	19	13
Bagmati	Sindhupalchok	Jugal Rural Municipality	1	2	3	0	1	1	1	3	4	1	9	10	2	12	14	23	18	0	0	0	0	0	0	0	0	0	0	2	2	0	2	2	5	9
Bagmati	Sindhupalchok	Lisankhu Pakhar Rural Municipality	1	4	5	1	1	2	2	5	7	4	13	17	6	18	24	23	18	0	0	0	0	0	0	0	0	0	2	4	6	2	4	6	15	14
Bagmati	Sindhupalchok	Melamchi Municipality	6	17	23	1	1	2	7	18	25	7	23	30	14	41	55	51	39	0	0	0	0	0	0	0	0	0	2	13	15	2	13	15	26	24
Bagmati	Sindhupalchok	Panchpokhari Thangpal Rural Municipality	1	5	6	2	0	2	3	5	8	3	9	12	6	14	20	27	16	0	0	0	0	0	0	0	0	0	1	3	4	1	3	4	8	9
Bagmati	Sindhupalchok	Sunkoshi Rural Municipality	5	24	29	1	0	1	6	24	30	4	7	11	10	31	41	26	12	0	0	0	0	0	0	0	0	0	2	9	11	2	9	11	34	7
Bagmati	Sindhupalchok	Tripurasundari Rural Municipality	2	2	4	2	1	3	4	3	7	2	9	11	6	12	18	20	11	0	0	0	0	0	0	0	0	0	2	4	6	2	4	6	5	9
Bagmati	Kavrepalanchok	Banepa Municipality	8	30	38	1	1	2	9	31	40	2	7	9	11	38	49	20	7	0	0	0	0	6	6	0	6	6	2	10	12	2	16	18	42	7
Bagmati	Kavrepalanchok	Bethanchowk Rural Municipality	3	10	13	0	1	1	3	11	14	5	4	9	8	15	23	23	11	0	0	0	0	2	2	0	2	2	0	3	3	0	5	5	19	4
Bagmati	Kavrepalanchok	Bhumlu Rural Municipality	5	13	18	1	2	3	6	15	21	5	5	10	11	20	31	28	13	0	0	0	1	2	3	1	2	3	1	3	4	2	5	7	26	5
Bagmati	Kavrepalanchok	Chaurideurali Rural Municipality	5	14	19	1	6	7	6	20	26	4	9	13	10	29	39	26	19	0	0	0	1	6	7	1	6	7	0	7	7	1	13	14	30	9
Bagmati	Kavrepalanchok	Dhulikhel Municipality	7	24	31	0	2	2	7	26	33	1	11	12	8	37	45	54	9	0	0	0	1	3	4	1	3	4	2	6	8	3	9	12	33	11
Bagmati	Kavrepalanchok	Khanikhola Rural Municipality	1	5	6	0	0	0	1	5	6	1	1	2	2	6	8	20	7	0	0	0	1	0	1	1	0	1	0	1	1	1	1	2	7	1
Bagmati	Kavrepalanchok	Mahabharat Rural Municipality	0	3	3	0	0	0	0	3	3	0	6	6	0	9	9	24	21	0	0	0	0	0	0	0	0	0	0	3	3	0	3	3	3	6
Bagmati	Kavrepalanchok	Mandandeupur Municipality	4	18	22	1	2	3	5	20	25	6	11	17	11	31	42	49	14	0	0	0	0	2	2	0	2	2	2	5	7	2	7	9	31	11
Bagmati	Kavrepalanchok	Namobuddha Municipality	6	19	25	1	1	2	7	20	27	1	11	12	8	31	39	24	12	0	0	0	2	0	2	2	0	2	2	5	7	4	5	9	28	11
Bagmati	Kavrepalanchok	Panauti Municipality	9	29	38	1	0	1	10	29	39	6	9	15	16	38	54	48	17	0	0	0	1	4	5	1	4	5	0	8	8	1	12	13	45	9
Bagmati	Kavrepalanchok	Panchkhal Municipality	6	20	26	0	2	2	6	22	28	4	13	17	10	35	45	35	14	0	0	0	0	4	4	0	4	4	0	8	8	0	12	12	32	14
Bagmati	Kavrepalanchok	Roshi Rural Municipality	2	13	15	1	2	3	3	15	18	6	13	19	9	28	37	36	23	0	0	0	0	2	2	0	2	2	2	4	6	2	6	8	24	15
Bagmati	Kavrepalanchok	Temal Rural Municipality	1	9	10	0	1	1	1	10	11	1	17	18	2	27	29	32	24	0	0	0	0	1	1	0	1	1	0	4	4	0	5	5	12	17
Bagmati	Lalitpur	Bagmati Rural Municipality	3	7	10	1	4	5	4	11	15	2	11	13	6	22	28	20	10	0	0	0	2	7	9	2	7	9	0	0	0	2	7	9	17	11
Bagmati	Lalitpur	Godawari Municipality	11	36	47	2	3	5	13	39	52	6	10	16	19	49	68	22	4	0	0	0	4	14	18	4	14	18	0	0	0	4	14	18	56	10
Bagmati	Lalitpur	Konjyosom Rural Municipality	3	3	6	1	1	2	4	4	8	2	6	8	6	10	16	22	12	0	0	0	1	4	5	1	4	5	0	0	0	1	4	5	9	6
Bagmati	Lalitpur	Lalitpur Sub Metropolitan City	33	93	126	4	7	11	37	100	137	5	12	17	42	112	154	41	4	0	0	0	7	28	35	7	28	35	0	0	0	7	28	35	142	13
Bagmati	Lalitpur	Mahalaxmi Municipality	1	29	30	1	1	2	2	30	32	3	7	10	5	37	42	28	5	0	0	0	2	7	9	2	7	9	0	0	0	2	7	9	33	7
Bagmati	Lalitpur	Mahankal Rural Municipality	2	10	12	0	0	0	2	10	12	2	7	9	4	17	21	6	2	0	0	0	1	4	5	1	4	5	0	0	0	1	4	5	12	7
Bagmati	Bhaktapur	Bhaktapur Municipality	20	50	70	1	1	2	21	51	72	3	5	8	24	56	80	32	9	0	0	0	5	11	16	5	11	16	0	0	0	5	11	16	72	5
Bagmati	Bhaktapur	Changunarayan Municipality	10	25	35	1	2	3	11	27	38	4	7	11	15	34	49	40	6	0	0	0	3	10	13	3	10	13	0	0	0	3	10	13	42	7
Bagmati	Bhaktapur	Madhyapur Thimi Municipality	12	24	36	1	0	1	13	24	37	2	3	5	15	27	42	22	4	0	0	0	1	5	6	1	5	6	0	0	0	1	5	6	42	3
Bagmati	Bhaktapur	Suryabinayak Municipality	6	23	29	0	1	1	6	24	30	2	4	6	8	28	36	20	5	0	0	0	0	4	4	0	4	4	0	0	0	0	4	4	32	4

Annex 11.2: Number of teachers at secondary level

Province	District	Local Level	Secondary (9-10)															Grade 9-10 TEVT		Secondary (11-12)															Grade 11- 12	Fund for Scien
			Permanent			Temporary			Total Approved Positions			Rahat			Total Teachers			Instructo	Instructor	Permanent			Temporary			Total Approved Positions			Rahat			Total Teachers			Instru	
			F	M	T	F	M	T	F	M	T	F	M	T	F	M	T			F	M	T	F	M	T	F	M	T	F	M	T	F	M	T		
Bagmati	Kathmandu	Budhanilkantha Municipality	9	12	21	1	1	2	10	13	23	5	10	15	15	23	38	37	11	0	0	0	0	0	0	0	0	0	0	9	9	0	9	9	25	10
Bagmati	Kathmandu	Chandragiri Municipality	13	44	57	0	0	0	13	44	57	16	17	33	29	61	90	39	4	0	0	0	0	0	0	0	0	0	0	2	2	0	2	2	73	17
Bagmati	Kathmandu	Dakshinkali Municipality	10	26	36	1	1	2	11	27	38	2	5	7	13	32	45	28	14	0	0	0	1	4	5	1	4	5	0	0	0	1	4	5	39	5
Bagmati	Kathmandu	Gokarneshwor Municipality	9	20	29	1	4	5	10	24	34	2	7	9	12	31	43	24	3	0	0	0	0	2	2	0	2	2	0	2	2	0	4	4	39	7
Bagmati	Kathmandu	Kageshwori Manahara Municipality	5	30	35	4	4	8	9	34	43	4	9	13	13	43	56	27	8	0	0	0	1	1	2	1	1	2	2	5	7	3	6	9	45	9
Bagmati	Kathmandu	Kathmandu Metropolitan City	117	208	325	19	11	30	136	219	355	14	47	61	150	266	416	120	25	0	0	0	6	10	16	6	10	16	4	16	20	10	26	36	371	47
Bagmati	Kathmandu	Kirtipur Municipality	10	27	37	1	6	7	11	33	44	2	6	8	13	39	52	8	1	0	0	0	2	0	2	2	0	2	2	4	6	4	4	8	46	6
Bagmati	Kathmandu	Nagarjun Municipality	9	21	30	0	1	1	9	22	31	5	12	17	14	34	48	27	8	0	0	0	1	1	2	1	1	2	0	4	4	1	5	6	36	13
Bagmati	Kathmandu	Shankharapur Municipality	6	17	23	1	2	3	7	19	26	3	6	9	10	25	35	23	7	0	0	0	1	3	4	1	3	4	0	5	5	1	8	9	26	6
Bagmati	Kathmandu	Tarakeshwor Municipality	0	37	37	2	7	9	2	44	46	11	19	30	13	63	76	28	7	0	0	0	2	2	4	2	2	4	3	11	14	5	13	18	57	19
Bagmati	Kathmandu	Tokha Municipality	5	18	23	1	1	2	6	19	25	1	2	3	7	21	28	31	6	0	0	0	2	3	5	2	3	5	1	4	5	3	7	10	26	2
Bagmati	Nuwakot	Belkotgadhi Municipality	7	11	18	2	1	3	9	12	21	5	16	21	14	28	42	35	22	0	0	0	1	6	7	1	6	7	2	8	10	3	14	17	26	16
Bagmati	Nuwakot	Bidur Municipality	10	26	36	2	2	4	12	28	40	6	16	22	18	44	62	54	27	0	0	0	2	6	8	2	6	8	2	9	11	4	15	19	46	16
Bagmati	Nuwakot	Dupcheshwar Rural Municipality	1	9	10	0	2	2	1	11	12	1	3	4	2	14	16	6	2	0	0	0	0	0	0	0	0	0	0	5	5	0	5	5	13	3
Bagmati	Nuwakot	Kakani Rural Municipality	1	6	7	0	0	0	1	6	7	2	11	13	3	17	20	15	2	0	0	0	0	3	3	0	3	3	0	3	3	0	6	6	8	13
Bagmati	Nuwakot	Kispang Rural Municipality	1	2	3	1	1	2	2	3	5	1	3	4	3	6	9	12	10	0	0	0	0	2	2	0	2	2	0	2	2	0	4	4	6	3
Bagmati	Nuwakot	Likhu Rural Municipality	3	9	12	0	1	1	3	10	13	0	4	4	3	14	17	7	7	0	0	0	0	0	0	0	0	0	2	4	6	2	4	6	13	4
Bagmati	Nuwakot	Myagang Rural Municipality	1	11	12	0	1	1	1	12	13	0	5	5	1	17	18	12	5	0	0	0	1	5	6	1	5	6	0	0	0	1	5	6	13	5
Bagmati	Nuwakot	Panchakanya Rural Municipality	0	6	6	0	1	1	0	7	7	1	5	6	1	12	13	13	3	0	0	0	0	0	0	0	0	0	0	4	4	0	4	4	8	5
Bagmati	Nuwakot	Shivapuri Rural Municipality	3	14	17	0	1	1	3	15	18	1	7	8	4	22	26	11	6	0	0	0	0	0	0	0	0	0	2	9	11	2	9	11	18	7
Bagmati	Nuwakot	Suryagadhi Rural Municipality	1	5	6	0	1	1	1	6	7	0	3	3	1	9	10	9	4	0	0	0	0	2	2	0	2	2	0	2	2	0	4	4	7	3
Bagmati	Nuwakot	Tadi Rural Municipality	2	15	17	0	2	2	2	17	19	0	0	0	2	17	19	6	3	0	0	0	0	2	2	0	2	2	0	2	2	0	4	4	19	0
Bagmati	Nuwakot	Tarkeshwar Rural Municipality	2	4	6	0	1	1	2	5	7	0	7	7	2	12	14	11	8	0	0	0	1	1	2	1	1	2	0	4	4	1	5	6	7	7
Bagmati	Rasuwa	Gosaikunda Rural Municipality	1	4	5	0	2	2	1	6	7	2	1	3	3	7	10	7	1	0	0	0	0	2	2	0	2	2	0	2	2	0	4	4	9	1
Bagmati	Rasuwa	Kalika Rural Municipality	3	4	7	0	0	0	3	4	7	2	9	11	5	13	18	3	1	0	0	0	1	2	3	1	2	3	0	5	5	1	7	8	7	9
Bagmati	Rasuwa	Naukunda Rural Municipality	1	6	7	0	1	1	1	7	8	0	1	1	1	8	9	11	4	0	0	0	0	0	0	0	0	0	0	1	1	0	1	1	8	1
Bagmati	Rasuwa	Aamachhodingmo Rural Municipality	1	3	4	1	0	1	2	3	5	0	0	0	2	3	5	4	2	0	0	0	0	0	0	0	0	0	0	1	1	0	1	1	3	0
Bagmati	Rasuwa	Uttargaya Rural Municipality	1	11	12	1	0	1	2	11	13	0	5	5	2	16	18	5	3	0	0	0	0	2	2	0	2	2	0	3	3	0	5	5	13	5
Bagmati	Dhading	Benighat Rorang Rural Municipality	0	12	12	1	0	1	1	12	13	0	5	5	1	17	18	16	6	0	0	0	1	4	5	1	4	5	0	2	2	1	6	7	13	5
Bagmati	Dhading	Dhunibesi Municipality	5	10	15	0	1	1	5	11	16	4	7	11	9	18	27	31	18	0	0	0	0	3	3	0	3	3	0	3	3	0	6	6	20	7
Bagmati	Dhading	Gajuri Rural Municipality	3	5	8	0	0	0	3	5	8	0	9	9	3	14	17	17	8	0	0	0	0	2	2	0	2	2	0	5	5	0	7	7	8	9
Bagmati	Dhading	Galchi Rural Municipality	1	3	4	0	0	0	1	3	4	1	7	8	2	10	12	19	6	0	0	0	0	2	2	0	2	2	0	4	4	0	6	6	4	7
Bagmati	Dhading	Gangjamuna Rural Municipality	5	7	12	2	2	4	7	9	16	0	7	7	7	16	23	18	5	0	0	0	0	1	1	0	1	1	0	8	8	0	9	9	16	7
Bagmati	Dhading	Jwalamukhi Rural Municipality	5	15	20	1	2	3	6	17	23	1	6	7	7	23	30	22	13	0	0	0	1	4	5	1	4	5	0	4	4	1	8	9	24	6
Bagmati	Dhading	Khaniyabash Rural Municipality	2	3	5	1	1	2	3	4	7	1	2	3	4	6	10	7	2	0	0	0	0	0	0	0	0	0	0	4	4	0	4	4	8	2
Bagmati	Dhading	Netrawati Dabjong Rural Municipality	1	1	2	1	1	2	2	2	4	1	8	9	3	10	13	12	2	0	0	0	0	0	0	0	0	0	0	5	5	0	5	5	5	8
Bagmati	Dhading	Nilkantha Municipality	7	15	22	0	2	2	7	17	24	6	17	23	13	34	47	49	21	0	0	0	1	5	6	1	5	6	0	8	8	1	13	14	29	17
Bagmati	Dhading	Rubi Valley Rural Municipality	1	2	3	1	0	1	2	2	4	1	4	5	3	6	9	5	5	0	0	0	0	0	0	0	0	0	0	2	2	0	2	2	3	4
Bagmati	Dhading	Siddhalek Rural Municipality	0	8	8	0	0	0	0	8	8	2	11	13	2	19	21	27	11	0	0	0	1	2	3	1	2	3	0	1	1	1	3	4	9	11
Bagmati	Dhading	Thakre Rural Municipality	0	7	7	0	0	0	0	7	7	2	7	9	2	14	16	29	21	0	0	0	0	2	2	0	2	2	0	4	4	0	6	6	8	7
Bagmati	Dhading	Tripura sundari Rural Municipality	4	15	19	2	1	3	6	16	22	1	13	14	7	29	36	18	8	0	0	0	0	4	4	0	4	4	0	11	11	0	15	15	23	14
Bagmati	Makwanpur	Bagmati Rural Municipality	1	5	6	1	1	2	2	6	8	2	6	8	4	12	16	30	17	0	0	0	0	0	0	0	0	0	0	2	2	0	2	2	8	6
Bagmati	Makwanpur	Bakaiya Rural Municipality	0	4	4	0	0	0	0	4	4	3	11	14	3	15	18	45	27	0	0	0	0	0	0	0	0	0	0	4	4	0	4	4	5	11
Bagmati	Makwanpur	Bhimphedi Rural Municipality	2	3	5	1	1	2	3	4	7	2	13	15	5	17	22	28	15	0	0	0	0	0	0	0	0	0	0	2	2	0	2	2	9	14

Annex 11.2: Number of teachers at secondary level

Province	District	Local Level	Secondary (9-10)															Grade 9-10 TEVT		Secondary (11-12)															Grade 11- 12 Instru	Fund for Scien
			Permanent			Temporary			Total Approved Positions			Rahat			Total Teachers			Instructo	Instructor	Permanent			Temporary			Total Approved Positions			Rahat			Total Teachers				
			F	M	T	F	M	T	F	M	T	F	M	T	F	M	T			F	M	T	F	M	T	F	M	T	F	M	T	F	M	T		
Bagmati	Makwanpur	Hetauda Sub Metropolitan City	17	61	78	2	4	6	19	65	84	11	31	42	30	96	126	111	41	0	0	0	4	11	15	4	11	15	0	13	13	4	24	28	90	31
Bagmati	Makwanpur	Indrasarowar Rural Municipality	0	1	1	0	0	0	0	1	1	1	9	10	1	10	11	17	11	0	0	0	0	0	0	0	0	0	0	1	1	0	1	1	2	9
Bagmati	Makwanpur	Kailash Rural Municipality	2	4	6	0	0	0	2	4	6	0	2	2	2	6	8	25	17	0	0	0	0	0	0	0	0	0	0	2	2	0	2	2	6	2
Bagmati	Makwanpur	Makawanpurgadhi Rural Municipality	0	8	8	0	1	1	0	9	9	5	10	15	5	19	24	34	21	0	0	0	0	2	2	0	2	2	0	4	4	0	6	6	14	10
Bagmati	Makwanpur	Manahari Rural Municipality	1	7	8	1	2	3	2	9	11	4	9	13	6	18	24	28	16	0	0	0	0	0	0	0	0	0	0	4	4	0	4	4	15	9
Bagmati	Makwanpur	Raksirang Rural Municipality	0	1	1	0	0	0	0	1	1	0	5	5	0	6	6	20	12	0	0	0	0	0	0	0	0	0	0	0	0	0	0	0	1	5
Bagmati	Makwanpur	Thaha Municipality	5	7	12	1	4	5	6	11	17	4	16	20	10	27	37	41	19	0	0	0	0	2	2	0	2	2	0	4	4	0	6	6	21	16
Bagmati	Chitwan	Bharatpur Metropolitan City	50	115	165	0	7	7	50	122	172	11	35	46	61	157	218	61	34	0	0	0	3	21	24	3	21	24	5	26	31	8	47	55	178	36
Bagmati	Chitwan	Ichchhyakamana Rural Municipality	1	5	6	0	1	1	1	6	7	0	6	6	1	12	13	16	11	0	0	0	0	2	2	0	2	2	0	0	0	0	2	2	7	6
Bagmati	Chitwan	Kalika Municipality	3	10	13	0	1	1	3	11	14	1	1	2	4	12	16	16	8	0	0	0	0	0	0	0	0	0	0	5	5	0	5	5	15	1
Bagmati	Chitwan	Khairahani Municipality	5	25	30	0	1	1	5	26	31	2	1	3	7	27	34	17	2	0	0	0	0	0	0	0	0	0	2	4	6	2	4	6	33	1
Bagmati	Chitwan	Madi Municipality	2	20	22	1	2	3	3	22	25	0	3	3	3	25	28	19	12	0	0	0	0	0	0	0	0	0	0	4	4	0	4	4	25	3
Bagmati	Chitwan	Rapti Municipality	7	9	16	0	2	2	7	11	18	2	7	9	9	18	27	20	7	0	0	0	1	1	2	1	1	2	0	4	4	1	5	6	19	7
Bagmati	Chitwan	Ratnangar Municipality	8	30	38	1	2	3	9	32	41	2	9	11	11	41	52	34	17	0	0	0	0	4	4	0	4	4	0	7	7	0	11	11	43	9
Gandaki	Gorkha	Aarughat Rural Municipality	2	10	12	1	1	2	3	11	14	1	9	10	4	20	24	25	16	0	0	0	1	1	2	1	1	2	0	4	4	1	5	6	16	8
Gandaki	Gorkha	Ajirkot Rural Municipality	4	10	14	0	1	1	4	11	15	1	4	5	5	15	20	7	7	0	0	0	1	1	2	1	1	2	0	4	4	1	5	6	16	4
Gandaki	Gorkha	Bhimsen Thapa Rural Municipality	5	17	22	1	0	1	6	17	23	2	16	18	8	33	41	15	7	0	0	0	2	2	4	2	2	4	2	11	13	4	13	17	25	17
Gandaki	Gorkha	Chumanuwari Rural Municipality	0	0	0	0	1	1	0	1	1	1	4	5	1	5	6	3	0	0	0	0	0	0	0	0	0	0	0	0	0	0	0	0	1	3
Gandaki	Gorkha	Dharche Rural Municipality	0	1	1	0	1	1	0	2	2	0	5	5	0	7	7	9	10	0	0	0	0	0	0	0	0	0	0	0	0	0	0	0	0	5
Gandaki	Gorkha	Gandaki Rural Municipality	4	12	16	0	1	1	4	13	17	2	7	9	6	20	26	13	9	0	0	0	1	1	2	1	1	2	2	4	6	3	5	8	18	7
Gandaki	Gorkha	Gorkha Municipality	8	34	42	1	2	3	9	36	45	4	9	13	13	45	58	27	18	0	0	0	3	7	10	3	7	10	3	10	13	6	17	23	48	9
Gandaki	Gorkha	Palungtar Municipality	8	35	43	1	0	1	9	35	44	0	4	4	9	39	48	10	6	0	0	0	1	1	2	1	1	2	2	11	13	3	12	15	43	4
Gandaki	Gorkha	Sahid Lakhan Rural Municipality	5	23	28	1	0	1	6	23	29	1	6	7	7	29	36	22	10	0	0	0	1	5	6	1	5	6	1	2	3	2	7	9	30	6
Gandaki	Gorkha	Siranchowk Rural Municipality	9	29	38	0	1	1	9	30	39	1	10	11	10	40	50	15	11	0	0	0	0	4	4	0	4	4	0	10	10	0	14	14	38	10
Gandaki	Gorkha	Barpak Sulikot Rural Municipality	2	10	12	1	1	2	3	11	14	1	7	8	4	18	22	13	6	0	0	0	0	4	4	0	4	4	0	4	4	0	8	8	15	7
Gandaki	Lamjung	Besishahar Municipality	7	23	30	0	1	1	7	24	31	4	17	21	11	41	52	17	7	0	0	0	0	0	0	0	0	0	2	9	11	2	9	11	31	17
Gandaki	Lamjung	Dordi Rural Municipality	1	11	12	0	2	2	1	13	14	0	7	7	1	20	21	16	8	0	0	0	0	0	0	0	0	0	0	4	4	0	4	4	14	7
Gandaki	Lamjung	Dudhpokhari Rural Municipality	0	6	6	0	1	1	0	7	7	1	5	6	1	12	13	7	5	0	0	0	0	0	0	0	0	0	0	0	0	0	0	0	8	4
Gandaki	Lamjung	Kwholasothar Rural Municipality	2	10	12	0	3	3	2	13	15	1	4	5	3	17	20	6	2	0	0	0	0	0	0	0	0	0	0	2	2	0	2	2	16	4
Gandaki	Lamjung	Madhya Nepal Municipality	7	30	37	0	2	2	7	32	39	0	9	9	7	41	48	14	14	0	0	0	1	5	6	1	5	6	0	2	2	1	7	8	38	9
Gandaki	Lamjung	Marsyangdi Rural Municipality	2	10	12	1	1	2	3	11	14	1	11	12	4	22	26	15	9	0	0	0	0	0	0	0	0	0	0	4	4	0	4	4	14	11
Gandaki	Lamjung	Rainas Municipality	9	23	32	0	1	1	9	24	33	0	7	7	9	31	40	11	7	0	0	0	0	4	4	0	4	4	0	3	3	0	7	7	33	7
Gandaki	Lamjung	Sundarbazar Municipality	6	33	39	1	1	2	7	34	41	6	10	16	13	44	57	23	9	0	0	0	1	5	6	1	5	6	0	7	7	1	12	13	46	9
Gandaki	Tanahu	Aanbookhaireni Rural Municipality	4	9	13	0	1	1	4	10	14	0	0	0	4	10	14	23	9	0	0	0	0	4	4	0	4	4	0	0	0	0	4	4	14	0
Gandaki	Tanahu	Bandipur Rural Municipality	2	12	14	0	1	1	2	13	15	0	4	4	2	17	19	11	6	0	0	0	1	3	4	1	3	4	0	1	1	1	4	5	15	4
Gandaki	Tanahu	Bhanu Municipality	15	51	66	2	6	8	17	57	74	1	14	15	18	71	89	12	6	0	0	0	1	5	6	1	5	6	6	4	10	7	9	16	74	15
Gandaki	Tanahu	Bhimad Municipality	7	20	27	2	3	5	9	23	32	2	8	10	11	31	42	21	9	0	0	0	1	3	4	1	3	4	1	3	4	2	6	8	35	7
Gandaki	Tanahu	Byas Municipality	19	49	68	2	1	3	21	50	71	3	16	19	24	66	90	37	11	0	0	0	1	2	3	1	2	3	0	24	24	1	26	27	69	17
Gandaki	Tanahu	Devghat Rural Municipality	2	15	17	0	1	1	2	16	18	0	5	5	2	21	23	6	4	0	0	0	0	2	2	0	2	2	0	4	4	0	6	6	18	5
Gandaki	Tanahu	Ghiring Rural Municipality	2	9	11	1	0	1	3	9	12	1	6	7	4	15	19	16	8	0	0	0	0	0	0	0	0	0	1	3	4	1	3	4	14	5
Gandaki	Tanahu	Myagde Rural Municipality	5	23	28	0	0	0	5	23	28	0	2	2	5	25	30	11	3	0	0	0	0	0	0	0	0	0	2	2	4	2	2	4	29	2
Gandaki	Tanahu	Rishing Rural Municipality	2	12	14	2	2	4	4	14	18	1	6	7	5	20	25	16	8	0	0	0	0	0	0	0	0	0	0	6	6	0	6	6	19	5
Gandaki	Tanahu	Shuklagandaki Municipality	10	31	41	2	2	4	12	33	45	6	11	17	18	44	62	11	3	0	0	0	3	6	9	3	6	9	2	7	9	5	13	18	51	11
Gandaki	Syangja	Aandhikhola Rural Municipality	7	21	28	0	1	1	7	22	29	2	5	7	9	27	36	20	13	0	0	0	1	4	5	1	4	5	3	6	9	4	10	14	31	4

Annex 11.2: Number of teachers at secondary level

Province	District	Local Level	Secondary (9-10)															Grade 910 TEVT		Secondary (11-12)															Grade 11- 12 Instru	Fund for Scien
			Permanent			Temporary			Total Approved Positions			Rahat			Total Teachers			Instructo	Instructor	Permanent			Temporary			Total Approved Positions			Rahat			Total Teachers				
			F	M	T	F	M	T	F	M	T	F	M	T	F	M	T			F	M	T	F	M	T	F	M	T	F	M	T	F	M	T		
Gandaki	Syangja	Arjunchaupari Rural Municipality	5	12	17	0	1	1	5	13	18	2	5	7	7	18	25	7	1	0	0	0	1	2	3	1	2	3	0	7	7	1	9	10	20	5
Gandaki	Syangja	Bhirkot Municipality	3	19	22	0	1	1	3	20	23	4	5	9	7	25	32	17	11	0	0	0	0	2	2	0	2	2	0	6	6	0	8	8	27	5
Gandaki	Syangja	Biruwa Rural Municipality	8	16	24	1	0	1	9	16	25	2	10	12	11	26	37	16	13	0	0	0	1	3	4	1	3	4	0	7	7	1	10	11	27	10
Gandaki	Syangja	Chapakot Municipality	9	15	24	0	0	0	9	15	24	2	12	14	11	27	38	21	12	0	0	0	0	5	5	0	5	5	2	6	8	2	11	13	26	13
Gandaki	Syangja	Galyang Municipality	8	26	34	1	0	1	9	26	35	5	15	20	14	41	55	20	7	0	0	0	0	5	5	0	5	5	3	13	16	3	18	21	39	15
Gandaki	Syangja	Harinas Rural Municipality	4	9	13	1	2	3	5	11	16	0	4	4	5	15	20	11	4	0	0	0	1	1	2	1	1	2	0	6	6	1	7	8	16	4
Gandaki	Syangja	Kaligandagi Rural Municipality	6	19	25	1	0	1	7	19	26	2	11	13	9	30	39	20	9	0	0	0	1	4	5	1	4	5	0	8	8	1	12	13	28	11
Gandaki	Syangja	Phedikhola Rural Municipality	3	13	16	1	0	1	4	13	17	2	10	12	6	23	29	8	6	0	0	0	1	1	2	1	1	2	0	11	11	1	12	13	28	10
Gandaki	Syangja	Putalibazar Municipality	17	37	54	1	1	2	18	38	56	1	12	13	19	50	69	26	13	0	0	0	2	6	8	2	6	8	2	10	12	4	16	20	62	13
Gandaki	Syangja	Waling Municipality	18	25	43	2	1	3	20	26	46	2	11	13	22	37	59	14	5	0	0	0	3	6	9	3	6	9	2	15	17	5	21	26	46	11
Gandaki	Kaski	Annapurna Rural Municipality	6	24	30	0	3	3	6	27	33	3	15	18	9	42	51	27	19	0	0	0	1	2	3	1	2	3	0	4	4	1	6	7	32	17
Gandaki	Kaski	Machhapuchchhre Rural Municipality	9	15	24	0	1	1	9	16	25	2	11	13	11	27	38	23	11	0	0	0	1	1	2	1	1	2	0	8	8	1	9	10	27	12
Gandaki	Kaski	Madi Rural Municipality	5	20	25	1	1	2	6	21	27	2	9	11	8	30	38	11	7	0	0	0	0	0	0	0	0	0	0	8	8	0	8	8	31	10
Gandaki	Kaski	Pokhara Metropolitan City	79	184	263	4	7	11	83	191	274	11	39	50	94	230	324	107	42	0	0	0	10	23	33	10	23	33	12	58	70	22	81	103	276	42
Gandaki	Kaski	Rupa Rural Municipality	7	14	21	0	3	3	7	17	24	1	7	8	8	24	32	14	6	0	0	0	1	3	4	1	3	4	0	2	2	1	5	6	28	7
Gandaki	Manang	Chame Rural Municipality	1	5	6	0	0	0	1	5	6	0	0	0	1	5	6	0	0	0	0	0	0	0	0	0	0	0	0	2	2	0	2	2	6	0
Gandaki	Manang	Narpa Bhumi Rural Municipality	0	0	0	0	0	0	0	0	0	0	0	0	0	0	0	0	0	0	0	0	0	0	0	0	0	0	0	0	0	0	0	0	0	0
Gandaki	Manang	Narso Rural Municipality	1	6	7	1	1	2	2	7	9	0	1	1	2	8	10	1	1	0	0	0	0	1	1	0	1	1	0	1	1	0	2	2	9	1
Gandaki	Manang	Manang Ngisyang Rural Municipality	0	4	4	0	2	2	0	6	6	0	0	0	0	6	6	0	0	0	0	0	0	0	0	0	0	0	0	0	0	0	0	0	6	0
Gandaki	Mustang	Municipality	0	0	0	0	0	0	0	0	0	0	0	0	0	0	0	1	0	0	0	0	0	0	0	0	0	0	0	0	0	0	0	0	0	0
Gandaki	Mustang	Gharapjhong Rural Municipality	2	8	10	0	3	3	2	11	13	0	1	1	2	12	14	0	0	0	0	0	0	1	1	0	1	1	0	0	0	0	1	1	13	0
Gandaki	Mustang	Lomanthang Rural Municipality	0	6	6	0	0	0	0	6	6	0	1	1	0	7	7	0	0	0	0	0	0	0	0	0	0	0	0	0	0	0	0	0	6	1
Gandaki	Mustang	Baragaun Muktikshetra Rural Municipality	2	4	6	0	0	0	2	4	6	0	0	0	2	4	6	0	0	0	0	0	0	0	0	0	0	0	0	0	0	0	0	0	6	0
Gandaki	Mustang	Thasang Rural Municipality	2	10	12	0	5	5	2	15	17	0	0	0	2	15	17	0	0	0	0	0	0	0	0	0	0	0	0	3	3	0	3	3	17	0
Gandaki	Myagdi	Annapurna Rural Municipality	6	18	24	0	3	3	6	21	27	1	9	10	7	30	37	10	2	0	0	0	1	1	2	1	1	2	0	8	8	1	9	10	28	9
Gandaki	Myagdi	Beni Municipality	4	27	31	2	0	2	6	27	33	5	13	18	11	40	51	29	14	0	0	0	1	3	4	1	3	4	2	12	14	3	15	18	37	14
Gandaki	Myagdi	Dhawalagiri Rural Municipality	0	6	6	0	1	1	0	7	7	0	9	9	0	16	16	11	7	0	0	0	0	1	1	0	1	1	0	1	1	0	2	2	7	9
Gandaki	Myagdi	Malika Rural Municipality	2	12	14	0	2	2	2	14	16	1	4	5	3	18	21	18	10	0	0	0	0	2	2	0	2	2	0	2	2	0	4	4	17	4
Gandaki	Myagdi	Mangala Rural Municipality	2	9	11	0	2	2	2	11	13	0	6	6	2	17	19	10	8	0	0	0	0	3	3	0	3	3	0	3	3	0	6	6	13	6
Gandaki	Myagdi	Raghuganga Rural Municipality	2	16	18	1	1	2	3	17	20	0	1	1	3	18	21	15	9	0	0	0	0	1	1	0	1	1	0	1	1	0	2	2	20	1
Gandaki	Parbat	Bihadi Rural Municipality	3	18	21	2	2	4	5	20	25	1	6	7	6	26	32	15	7	0	0	0	0	0	0	0	0	0	0	8	8	0	8	8	26	6
Gandaki	Parbat	Jaljala Rural Municipality	4	16	20	0	1	1	4	17	21	3	11	14	7	28	35	27	9	0	0	0	0	0	0	0	0	0	0	8	8	0	8	8	23	11
Gandaki	Parbat	Kushma Municipality	13	45	58	0	1	1	13	46	59	9	15	24	22	61	83	16	8	0	0	0	0	0	0	0	0	0	2	20	22	2	20	22	66	15
Gandaki	Parbat	Mahashila Rural Municipality	8	13	21	2	3	5	10	16	26	2	4	6	12	20	32	5	3	0	0	0	0	0	0	0	0	0	0	4	4	0	4	4	28	4
Gandaki	Parbat	Modi Rural Municipality	8	19	27	1	2	3	9	21	30	1	4	5	10	25	35	36	11	0	0	0	0	0	0	0	0	0	0	8	8	0	8	8	31	4
Gandaki	Parbat	Painyu Rural Municipality	4	13	17	0	2	2	4	15	19	2	7	9	6	22	28	17	5	0	0	0	0	0	0	0	0	0	0	7	7	0	7	7	20	7
Gandaki	Parbat	Phalewas Municipality	18	31	49	0	3	3	18	34	52	1	12	13	19	46	65	19	7	0	0	0	0	0	0	0	0	0	2	15	17	2	15	17	51	10
Gandaki	Baglung	Badigad Rural Municipality	6	7	13	1	1	2	7	8	15	5	14	19	12	22	34	26	15	0	0	0	0	2	2	0	2	2	0	11	11	0	13	13	20	15
Gandaki	Baglung	Baglung Municipality	19	35	54	3	1	4	22	36	58	7	18	25	29	54	83	59	22	0	0	0	3	10	13	3	10	13	1	11	12	4	21	25	68	19
Gandaki	Baglung	Bareng Rural Municipality	4	6	10	1	0	1	5	6	11	1	11	12	6	17	23	4	2	0	0	0	0	2	2	0	2	2	0	4	4	0	6	6	12	11
Gandaki	Baglung	Dhorpatan Municipality	2	5	7	0	0	0	2	5	7	2	13	15	4	18	22	17	5	0	0	0	0	3	3	0	3	3	0	2	2	0	5	5	9	13
Gandaki	Baglung	Galkot Municipality	3	25	28	2	2	4	5	27	32	5	19	24	10	46	56	38	15	0	0	0	1	4	5	1	4	5	2	15	17	3	19	22	36	20
Gandaki	Baglung	Jaimuni Municipality	9	32	41	1	5	6	10	37	47	5	17	22	15	54	69	38	7	0	0	0	1	5	6	1	5	6	2	12	14	3	17	20	54	17
Gandaki	Baglung	Kanthekhola Rural Municipality	3	19	22	0	2	2	3	21	24	2	14	16	5	35	40	43	22	0	0	0	1	5	6	1	5	6	3	10	13	4	15	19	32	14

Annex 11.2: Number of teachers at secondary level

Province	District	Local Level	Secondary (9-10)															Grade 910 TEVT		Secondary (11-12)															Grade 11- 12 Instru	Fund for Scien
			Permanent			Temporary			Total Approved Positions			Rahat			Total Teachers			Instructo	Instructor	Permanent			Temporary			Total Approved Positions			Rahat			Total Teachers				
			F	M	T	F	M	T	F	M	T	F	M	T	F	M	T			F	M	T	F	M	T	F	M	T	F	M	T	F	M	T		
Gandaki	Baglung	Nisikhola Rural Municipality	1	4	5	0	1	1	1	5	6	1	5	6	2	10	12	8	10	0	0	0	0	0	0	0	0	0	0	4	4	0	4	4	6	5
Gandaki	Baglung	Taman Khola Rural Municipality	1	5	6	1	0	1	2	5	7	0	5	5	2	10	12	0	0	0	0	0	0	0	0	0	0	0	0	2	2	0	2	2	7	5
Gandaki	Baglung	Tara Khola Rural Municipality	3	4	7	0	1	1	3	5	8	1	9	10	4	14	18	6	6	0	0	0	0	0	0	0	0	0	0	6	6	0	6	6	9	9
Gandaki	Nawalpur	Binayi Tribeni Rural Municipality	1	12	13	0	1	1	1	13	14	0	7	7	1	20	21	20	11	0	0	0	0	2	2	0	2	2	0	4	4	0	6	6	14	7
Gandaki	Nawalpur	Bulingtar Rural Municipality	0	5	5	0	1	1	0	6	6	0	6	6	0	12	12	9	9	0	0	0	0	2	2	0	2	2	0	0	0	0	2	2	6	6
Gandaki	Nawalpur	Baudikali Rural Municipality	0	9	9	0	1	1	0	10	10	1	6	7	1	16	17	15	5	0	0	0	1	1	2	1	1	2	0	0	0	1	1	2	11	6
Gandaki	Nawalpur	Devchuli Municipality	8	16	24	2	0	2	10	16	26	1	10	11	11	26	37	17	13	0	0	0	0	5	5	0	5	5	0	4	4	0	9	9	27	10
Gandaki	Nawalpur	Gaidakot Municipality	5	17	22	2	1	3	7	18	25	0	9	9	7	27	34	22	9	0	0	0	0	5	5	0	5	5	0	5	5	0	10	10	25	9
Gandaki	Nawalpur	Hupsekot Rural Municipality	0	6	6	1	0	1	1	6	7	4	4	8	5	10	15	20	16	0	0	0	0	2	2	0	2	2	0	2	2	0	4	4	11	4
Gandaki	Nawalpur	Kawaswoti Municipality	5	19	24	0	0	0	5	19	24	11	25	36	16	44	60	60	23	0	0	0	2	4	6	2	4	6	3	12	15	5	16	21	33	26
Gandaki	Nawalpur	Madhyabindu Municipality	5	13	18	0	1	1	5	14	19	5	18	23	10	32	42	39	18	0	0	0	1	4	5	1	4	5	0	11	11	1	15	16	23	19
Lumbini	Gulmi	Chandrakot Rural Municipality	2	12	14	1	1	2	3	13	16	1	15	16	4	28	32	12	5	0	0	0	0	4	4	0	4	4	0	3	3	0	7	7	17	16
Lumbini	Gulmi	Chhatrakot Rural Municipality	4	20	24	0	0	0	4	20	24	0	12	12	4	32	36	10	6	0	0	0	0	0	0	0	0	0	2	9	11	2	9	11	24	13
Lumbini	Gulmi	Dhurkot Rural Municipality	2	20	22	0	1	1	2	21	23	2	11	13	4	32	36	10	10	0	0	0	0	2	2	0	2	2	0	9	9	0	11	11	23	11
Lumbini	Gulmi	Gulmidurbar Rural Municipality	4	8	12	0	1	1	4	9	13	0	10	10	4	19	23	20	10	0	0	0	0	2	2	0	2	2	0	4	4	0	6	6	13	10
Lumbini	Gulmi	Isma Rural Municipality	1	10	11	0	1	1	1	11	12	1	7	8	2	18	20	21	9	0	0	0	0	0	0	0	0	0	0	7	7	0	7	7	12	7
Lumbini	Gulmi	Kaligandaki Rural Municipality	5	20	25	1	0	1	6	20	26	0	9	9	6	29	35	19	10	0	0	0	0	0	0	0	0	0	1	13	14	1	13	14	26	9
Lumbini	Gulmi	Madane Rural Municipality	2	13	15	0	1	1	2	14	16	2	11	13	4	25	29	12	8	0	0	0	0	2	2	0	2	2	0	0	0	0	2	2	17	11
Lumbini	Gulmi	Malika Rural Municipality	4	18	22	0	1	1	4	19	23	0	7	7	4	26	30	28	15	0	0	0	0	4	4	0	4	4	0	7	7	0	11	11	22	7
Lumbini	Gulmi	Musikot Municipality	5	21	26	1	1	2	6	22	28	3	15	18	9	37	46	32	19	0	0	0	0	4	4	0	4	4	1	9	10	1	13	14	30	16
Lumbini	Gulmi	Resunga Municipality	1	13	14	0	1	1	1	14	15	4	12	16	5	26	31	27	20	0	0	0	1	4	5	1	4	5	0	0	0	1	4	5	19	13
Lumbini	Gulmi	Rurukshetra Rural Municipality	6	21	27	1	1	2	7	22	29	2	6	8	9	28	37	4	5	0	0	0	1	3	4	1	3	4	0	5	5	1	8	9	31	6
Lumbini	Gulmi	Satyawati Rural Municipality	9	21	30	0	1	1	9	22	31	1	7	8	10	29	39	27	16	0	0	0	2	4	6	2	4	6	0	7	7	2	11	13	33	7
Lumbini	Palpa	Bagnaskali Rural Municipality	3	17	20	1	1	2	4	18	22	1	15	16	5	33	38	31	13	0	0	0	1	3	4	1	3	4	1	13	14	2	16	18	23	16
Lumbini	Palpa	Mathagadhi Rural Municipality	3	16	19	0	1	1	3	17	20	1	13	14	4	30	34	11	5	0	0	0	1	5	6	1	5	6	0	2	2	1	7	8	21	14
Lumbini	Palpa	Nisdi Rural Municipality	1	14	15	0	1	1	1	15	16	2	16	18	3	31	34	27	15	0	0	0	0	0	0	0	0	0	0	7	7	0	7	7	17	17
Lumbini	Palpa	Purbakhola Rural Municipality	2	14	16	1	1	2	3	15	18	1	11	12	4	26	30	13	5	0	0	0	1	1	2	1	1	2	0	9	9	1	10	11	19	12
Lumbini	Palpa	Rainadevi Chhahara Rural Municipality	3	18	21	0	1	1	3	19	22	2	13	15	5	32	37	30	16	0	0	0	0	2	2	0	2	2	0	13	13	0	15	15	24	14
Lumbini	Palpa	Rambha Rural Municipality	4	18	22	0	1	1	4	19	23	0	7	7	4	26	30	9	2	0	0	0	1	1	2	1	1	2	2	4	6	3	5	8	23	7
Lumbini	Palpa	Rampur Municipality	3	20	23	0	1	1	3	21	24	4	19	23	7	40	47	39	15	0	0	0	2	3	5	2	3	5	2	11	13	4	14	18	28	20
Lumbini	Palpa	Ribdikot Rural Municipality	6	14	20	1	1	2	7	15	22	2	14	16	9	29	38	23	12	0	0	0	1	3	4	1	3	4	2	7	9	3	10	13	24	15
Lumbini	Palpa	Tansen Municipality	12	51	63	1	1	2	13	52	65	2	16	18	15	68	83	24	9	0	0	0	3	9	12	3	9	12	3	8	11	6	17	23	67	17
Lumbini	Palpa	Tinau Rural Municipality	1	12	13	0	0	0	1	12	13	3	11	14	4	23	27	25	13	0	0	0	0	3	3	0	3	3	2	4	6	2	7	9	18	11
Lumbini	Nawalparasi	Bardaghat Municipality	6	20	26	0	1	1	6	21	27	2	11	13	8	32	40	29	14	0	0	0	1	3	4	1	3	4	2	11	13	3	14	17	30	11
Lumbini	Nawalparasi	Palhinandan Rural Municipality	1	6	7	0	0	0	1	6	7	1	3	4	2	9	11	6	4	0	0	0	0	0	0	0	0	0	0	2	2	0	2	2	8	3
Lumbini	Nawalparasi	Pratappur Rural Municipality	3	9	12	1	1	2	4	10	14	4	2	6	8	12	20	24	12	0	0	0	0	3	3	0	3	3	0	4	4	0	7	7	18	2
Lumbini	Nawalparasi	Ramgram Municipality	3	10	13	0	1	1	3	11	14	1	6	7	4	17	21	7	3	0	0	0	0	0	0	0	0	0	0	7	7	0	7	7	14	6
Lumbini	Nawalparasi	Sarawal Rural Municipality	2	11	13	0	1	1	2	12	14	0	5	5	2	17	19	12	6	0	0	0	0	0	0	0	0	0	0	9	9	0	9	9	14	5
Lumbini	Nawalparasi	Sunwal Municipality	1	15	16	1	1	2	2	16	18	5	9	14	7	25	32	30	8	0	0	0	0	3	3	0	3	3	0	7	7	0	10	10	23	9
Lumbini	Nawalparasi	Susta Rural Municipality	0	2	2	0	0	0	0	2	2	4	7	11	4	9	13	12	10	0	0	0	0	0	0	0	0	0	0	2	2	0	2	2	6	7
Lumbini	Rupandehi	Butwol Sub Metropolitan City	20	32	52	1	0	1	21	32	53	4	16	20	25	48	73	34	11	0	0	0	2	4	6	2	4	6	2	14	16	4	18	22	55	17
Lumbini	Rupandehi	Devdaha Municipality	6	11	17	0	1	1	6	12	18	2	11	13	8	23	31	44	13	0	0	0	0	4	4	0	4	4	0	4	4	0	8	8	19	11
Lumbini	Rupandehi	Gaidahawa Rural Municipality	2	6	8	0	0	0	2	6	8	1	7	8	3	13	16	10	10	0	0	0	0	0	0	0	0	0	0	2	2	0	2	2	9	7
Lumbini	Rupandehi	Kanchan Rural Municipality	3	9	12	1	0	1	4	9	13	5	12	17	9	21	30	34	21	0	0	0	0	2	2	0	2	2	0	10	10	0	12	12	18	13

Annex 11.2: Number of teachers at secondary level

Province	District	Local Level	Secondary (9-10)															Grade 9 10 TEVT		Secondary (11-12)															Grade 11- 12 Instru	Fund for Scien
			Permanent			Temporary			Total Approved Positions			Rahat			Total Teachers			Instructo	Instru ctor	Permanent			Temporary			Total Approved Positions			Rahat			Total Teachers				
			F	M	T	F	M	T	F	M	T	F	M	T	F	M	T			F	M	T	F	M	T	F	M	T	F	M	T	F	M	T		
Lumbini	Rupandehi	Kotahimai Rural Municipality	1	6	7	0	0	0	1	6	7	0	3	3	1	9	10	5	5	0	0	0	0	0	0	0	0	0	0	2	2	0	2	2	7	3
Lumbini	Rupandehi	Lumbini Sanskritik Municipality	3	5	8	0	1	1	3	6	9	1	12	13	4	18	22	21	16	0	0	0	0	0	0	0	0	0	0	7	7	0	7	7	9	13
Lumbini	Rupandehi	Marchawari Rural Municipality	0	1	1	0	0	0	0	1	1	0	5	5	0	6	6	3	2	0	0	0	0	0	0	0	0	0	0	4	4	0	4	4	1	5
Lumbini	Rupandehi	Mayadevi Rural Municipality	1	5	6	0	0	0	1	5	6	2	4	6	3	9	12	11	2	0	0	0	0	0	0	0	0	0	0	4	4	0	4	4	8	4
Lumbini	Rupandehi	Omsatiya Rural Municipality	3	7	10	0	0	0	3	7	10	0	4	4	3	11	14	2	1	0	0	0	0	0	0	0	0	0	0	0	0	0	0	0	10	4
Lumbini	Rupandehi	Rohini Rural Municipality	1	8	9	0	1	1	1	9	10	0	9	9	1	18	19	14	9	0	0	0	0	2	2	0	2	2	0	0	0	0	2	2	10	9
Lumbini	Rupandehi	Sainamaina Municipality	3	21	24	0	0	0	3	21	24	2	10	12	5	31	36	47	24	0	0	0	1	5	6	1	5	6	0	4	4	1	9	10	26	10
Lumbini	Rupandehi	Sammarimai Rural Municipality	0	5	5	0	0	0	0	5	5	0	5	5	0	10	10	6	5	0	0	0	0	0	0	0	0	0	0	2	2	0	2	2	5	5
Lumbini	Rupandehi	Siddharthanagar Municipality	9	20	29	0	0	0	9	20	29	1	7	8	10	27	37	9	4	0	0	0	0	3	3	0	3	3	0	4	4	0	7	7	30	7
Lumbini	Rupandehi	Siyari Rural Municipality	3	10	13	1	0	1	4	10	14	4	6	10	8	16	24	19	5	0	0	0	0	5	5	0	5	5	0	2	2	0	7	7	18	6
Lumbini	Rupandehi	Shuddhodhan Rural Municipality	4	8	12	0	0	0	4	8	12	2	7	9	6	15	21	11	9	0	0	0	0	2	2	0	2	2	0	2	2	0	4	4	13	7
Lumbini	Rupandehi	Tilottama Municipality	5	44	49	0	1	1	5	45	50	5	16	21	10	61	71	27	16	0	0	0	0	4	4	0	4	4	0	13	13	0	17	17	56	17
Lumbini	Kapilbastu	Banganga Municipality	7	29	36	0	0	0	7	29	36	4	19	23	11	48	59	44	18	0	0	0	1	4	5	1	4	5	3	14	17	4	18	22	41	24
Lumbini	Kapilbastu	Bijayanagar Rural Municipality	1	3	4	0	0	0	1	3	4	0	4	4	1	7	8	3	2	0	0	0	0	0	0	0	0	0	0	2	2	0	2	2	4	4
Lumbini	Kapilbastu	Buddhabhumi Municipality	3	18	21	0	1	1	3	19	22	1	13	14	4	32	36	20	8	0	0	0	1	5	6	1	5	6	2	5	7	3	10	13	23	14
Lumbini	Kapilbastu	Kapilvastu Municipality	3	23	26	1	1	2	4	24	28	0	7	7	4	31	35	23	9	0	0	0	0	2	2	0	2	2	0	7	7	0	9	9	29	7
Lumbini	Kapilbastu	Krishnanagar Municipality	6	7	13	0	0	0	6	7	13	0	5	5	6	12	18	1	1	0	0	0	0	2	2	0	2	2	0	4	4	0	6	6	13	5
Lumbini	Kapilbastu	Maharajgunj Municipality	0	8	8	0	0	0	0	8	8	1	10	11	1	18	19	6	4	0	0	0	0	2	2	0	2	2	1	3	4	1	5	6	9	10
Lumbini	Kapilbastu	Mayadevi Rural Municipality	0	9	9	0	0	0	0	9	9	0	4	4	0	13	13	9	6	0	0	0	1	1	2	1	1	2	0	0	0	1	1	2	9	4
Lumbini	Kapilbastu	Shivaraj Municipality	1	12	13	0	0	0	1	12	13	1	9	10	2	21	23	17	13	0	0	0	1	3	4	1	3	4	2	4	6	3	7	10	14	9
Lumbini	Kapilbastu	Suddhodhan Rural Municipality	0	0	0	0	0	0	0	0	0	1	6	7	1	6	7	6	3	0	0	0	0	0	0	0	0	0	0	2	2	0	2	2	1	6
Lumbini	Kapilbastu	Yashodhara Rural Municipality	1	3	4	0	1	1	1	4	5	0	5	5	1	9	10	9	3	0	0	0	0	0	0	0	0	0	0	0	0	0	0	0	5	5
Lumbini	Arghakhanchi	Bhumekasthan Municipality	3	22	25	0	1	1	3	23	26	1	9	10	4	32	36	34	23	0	0	0	0	4	4	0	4	4	0	7	7	0	11	11	28	9
Lumbini	Arghakhanchi	Chhatradev Rural Municipality	6	24	30	0	0	0	6	24	30	2	7	9	8	31	39	15	13	0	0	0	0	4	4	0	4	4	0	9	9	0	13	13	33	7
Lumbini	Arghakhanchi	Malarani Rural Municipality	2	19	21	0	1	1	2	20	22	4	20	24	6	40	46	36	22	0	0	0	0	3	3	0	3	3	2	8	10	2	11	13	26	21
Lumbini	Arghakhanchi	Panini Rural Municipality	4	32	36	1	1	2	5	33	38	1	11	12	6	44	50	27	21	0	0	0	1	3	4	1	3	4	2	9	11	3	12	15	40	11
Lumbini	Arghakhanchi	Sandhikharka Municipality	4	29	33	1	0	1	5	29	34	4	12	16	9	41	50	25	13	0	0	0	1	4	5	1	4	5	3	8	11	4	12	16	39	13
Lumbini	Arghakhanchi	Shitganga Municipality	5	21	26	0	0	0	5	21	26	0	13	13	5	34	39	31	24	0	0	0	0	2	2	0	2	2	0	4	4	0	6	6	27	14
Lumbini	Pyuthan	Airawati Rural Municipality	2	19	21	0	1	1	2	20	22	0	6	6	2	26	28	5	3	0	0	0	0	0	0	0	0	0	0	4	4	0	4	4	22	6
Lumbini	Pyuthan	Gaumukhi Rural Municipality	0	6	6	0	0	0	0	6	6	1	4	5	1	10	11	7	5	0	0	0	0	0	0	0	0	0	0	2	2	0	2	2	7	4
Lumbini	Pyuthan	Jhimruk Rural Municipality	0	12	12	0	1	1	0	13	13	2	7	9	2	20	22	24	17	0	0	0	0	2	2	0	2	2	0	3	3	0	5	5	14	7
Lumbini	Pyuthan	Mallarani Rural Municipality	1	9	10	0	0	0	1	9	10	0	6	6	1	15	16	14	12	0	0	0	0	4	4	0	4	4	0	0	0	0	4	4	10	6
Lumbini	Pyuthan	Mandavi Rural Municipality	3	12	15	1	0	1	4	12	16	0	3	3	4	15	19	6	5	0	0	0	0	0	0	0	0	0	0	7	7	0	7	7	16	3
Lumbini	Pyuthan	Naubahini Rural Municipality	0	6	6	1	0	1	1	6	7	0	6	6	1	12	13	11	11	0	0	0	0	0	0	0	0	0	0	2	2	0	2	2	7	6
Lumbini	Pyuthan	Pyuthan Municipality	2	18	20	0	1	1	2	19	21	1	3	4	3	22	25	24	14	0	0	0	1	4	5	1	4	5	0	2	2	1	6	7	22	3
Lumbini	Pyuthan	Sarumarani Rural Municipality	2	5	7	1	0	1	3	5	8	0	5	5	3	10	13	11	9	0	0	0	0	0	0	0	0	0	0	4	4	0	4	4	8	5
Lumbini	Pyuthan	Sworgadwary Municipality	3	11	14	0	1	1	3	12	15	0	6	6	3	18	21	19	17	0	0	0	1	1	2	1	1	2	0	2	2	1	3	4	15	6
Lumbini	Rolpa	Paribartan Rural Municipality	1	5	6	0	0	0	1	5	6	0	5	5	1	10	11	8	6	0	0	0	0	1	1	0	1	1	0	1	1	0	2	2	6	5
Lumbini	Rolpa	Lungri Rural Municipality	2	3	5	0	0	0	2	3	5	0	5	5	2	8	10	6	4	0	0	0	0	1	1	0	1	1	0	1	1	0	2	2	5	5
Lumbini	Rolpa	Madi Rural Municipality	1	2	3	1	1	2	2	3	5	2	9	11	4	12	16	2	2	0	0	0	0	0	0	0	0	0	0	0	0	0	0	0	3	9
Lumbini	Rolpa	Rolpa Municipality	1	6	7	0	0	0	1	6	7	0	8	8	1	14	15	16	12	0	0	0	0	2	2	0	2	2	0	1	1	0	3	3	7	8
Lumbini	Rolpa	Runtigadi Rural Municipality	1	5	6	0	0	0	1	5	6	1	5	6	2	10	12	8	9	0	0	0	0	1	1	0	1	1	0	3	3	0	4	4	7	5
Lumbini	Rolpa	Gangadev Rural Municipality	1	5	6	0	0	0	1	5	6	0	6	6	1	11	12	8	6	0	0	0	0	0	0	0	0	0	0	2	2	0	2	2	6	6
Lumbini	Rolpa	Sunchhahari Rural Municipality	0	0	0	0	0	0	0	0	0	0	0	0	0	0	0	0	0	0	0	0	0	0	0	0	0	0	0	0	0	0	0	0	0	0

Annex 11.2: Number of teachers at secondary level

Province	District	Local Level	Secondary (9-10)															Grade 9-10 TEVT		Secondary (11-12)															Grade 11- 12	Fund for Scien
			Permanent			Temporary			Total Approved Positions			Rahat			Total Teachers				Instru ctor	Permanent			Temporary			Total Approved Positions			Rahat			Total Teachers			Instru	
			F	M	T	F	M	T	F	M	T	F	M	T	F	M	T	nstructo		F	M	T	F	M	T	F	M	T	F	M	T	F	M	T		
Lumbini	Rolpa	Sunil Smriti Rural Municipality	3	11	14	1	1	2	4	12	16	2	7	9	6	19	25	5	5	0	0	0	0	1	1	0	1	1	0	2	2	0	3	3	17	7
Lumbini	Rolpa	Thawang Rural Municipality	0	4	4	0	1	1	0	5	5	0	1	1	0	6	6	2	2	0	0	0	0	0	0	0	0	0	0	2	2	0	2	2	5	1
Lumbini	Rolpa	Tribeni Rural Municipality	1	8	9	0	0	0	1	8	9	0	2	2	1	10	11	18	18	0	0	0	0	2	2	0	2	2	0	4	4	0	6	6	9	2
Lumbini	Rukum Purba	Bhume Rural Municipality	5	10	15	1	1	2	6	11	17	0	1	1	6	12	18	14	4	0	0	0	0	0	0	0	0	0	0	9	9	0	9	9	17	1
Lumbini	Rukum Purba	Putha Uttarganga Rural Municipality	1	7	8	0	1	1	1	8	9	1	9	10	2	17	19	16	7	0	0	0	0	0	0	0	0	0	0	7	7	0	7	7	9	9
Lumbini	Rukum Purba	Sisne Rural Municipality	2	11	13	1	1	2	3	12	15	0	4	4	3	16	19	16	6	0	0	0	0	0	0	0	0	0	0	8	8	0	8	8	15	4
Lumbini	Dang	Babai Rural Municipality	1	9	10	0	0	0	1	9	10	0	4	4	1	13	14	12	9	0	0	0	0	0	0	0	0	0	0	4	4	0	4	4	10	4
Lumbini	Dang	Banglachuli Rural Municipality	2	6	8	0	1	1	2	7	9	0	6	6	2	13	15	1	1	0	0	0	0	0	0	0	0	0	0	0	0	0	0	0	9	6
Lumbini	Dang	Dangisharan Rural Municipality	1	9	10	0	1	1	1	10	11	0	2	2	1	12	13	7	7	0	0	0	0	2	2	0	2	2	0	3	3	0	5	5	11	2
Lumbini	Dang	Gadhawa Rural Municipality	6	6	12	1	1	2	7	7	14	1	4	5	8	11	19	12	10	0	0	0	0	2	2	0	2	2	7	1	8	7	3	10	15	4
Lumbini	Dang	Ghorahi Sub Metropolitan City	19	54	73	0	1	1	19	55	74	1	11	12	20	66	86	39	24	0	0	0	2	7	9	2	7	9	0	12	12	2	19	21	75	11
Lumbini	Dang	Lamahi Municipality	2	12	14	0	0	0	2	12	14	1	5	6	3	17	20	17	13	0	0	0	0	3	3	0	3	3	0	5	5	0	8	8	15	5
Lumbini	Dang	Rajpur Rural Municipality	0	7	7	0	0	0	0	7	7	0	2	2	0	9	9	9	9	0	0	0	0	0	0	0	0	0	0	1	1	0	1	1	7	2
Lumbini	Dang	Rapti Rural Municipality	2	12	14	0	1	1	2	13	15	0	1	1	2	14	16	11	5	0	0	0	0	2	2	0	2	2	0	8	8	0	10	10	15	1
Lumbini	Dang	Shantinagar Rural Municipality	2	5	7	1	0	1	3	5	8	2	1	3	5	6	11	18	12	0	0	0	0	3	3	0	3	3	0	1	1	0	4	4	10	1
Lumbini	Dang	Tulsipur Sub Metropolitan City	8	48	56	1	1	2	9	49	58	5	10	15	14	59	73	42	32	0	0	0	1	3	4	1	3	4	0	15	15	1	18	19	64	10
Lumbini	Banke	Baijanath Rural Municipality	4	12	16	1	1	2	5	13	18	4	5	9	9	18	27	34	23	0	0	0	0	2	2	0	2	2	0	3	3	0	5	5	22	5
Lumbini	Banke	Duduwa Rural Municipality	1	1	2	0	0	0	1	1	2	2	5	7	3	6	9	16	5	0	0	0	0	0	0	0	0	0	0	0	0	0	0	0	6	5
Lumbini	Banke	Janaki Rural Municipality	2	3	5	0	0	0	2	3	5	0	1	1	2	4	6	4	2	0	0	0	0	0	0	0	0	0	0	0	0	0	0	0	5	1
Lumbini	Banke	Khajura Rural Municipality	5	21	26	1	0	1	6	21	27	3	4	7	9	25	34	9	3	0	0	0	1	5	6	1	5	6	2	4	6	3	9	12	30	4
Lumbini	Banke	Kohalpur Municipality	1	13	14	1	1	2	2	14	16	4	9	13	6	23	29	32	18	0	0	0	1	2	3	1	2	3	2	9	11	3	11	14	18	9
Lumbini	Banke	Narainapur Rural Municipality	0	5	5	0	1	1	0	6	6	0	1	1	0	7	7	1	1	0	0	0	0	0	0	0	0	0	0	0	0	0	0	0	6	1
Lumbini	Banke	Nepalgunj Sub Metropolitan City	12	32	44	1	0	1	13	32	45	5	6	11	18	38	56	25	11	0	0	0	3	7	10	3	7	10	0	10	10	3	17	20	51	6
Lumbini	Banke	Rapti Sonari Rural Municipality	5	23	28	1	1	2	6	24	30	1	4	5	7	28	35	17	9	0	0	0	0	0	0	0	0	0	0	15	15	0	15	15	31	4
Lumbini	Bardiya	Badhaiyatal Rural Municipality	6	18	24	0	1	1	6	19	25	2	11	13	8	30	38	33	18	0	0	0	0	4	4	0	4	4	0	5	5	0	9	9	27	11
Lumbini	Bardiya	Bansgadhi Municipality	4	17	21	0	0	0	4	17	21	2	13	15	6	30	36	48	25	0	0	0	0	4	4	0	4	4	0	2	2	0	6	6	23	14
Lumbini	Bardiya	Barbardiya Municipality	6	12	18	1	1	2	7	13	20	1	11	12	8	24	32	34	31	0	0	0	0	2	2	0	2	2	0	9	9	0	11	11	21	11
Lumbini	Bardiya	Geruwa Rural Municipality	2	13	15	0	0	0	2	13	15	0	9	9	2	22	24	9	12	0	0	0	0	3	3	0	3	3	0	7	7	0	10	10	15	9
Lumbini	Bardiya	Gulariya Municipality	6	12	18	0	1	1	6	13	19	2	7	9	8	20	28	19	15	0	0	0	0	0	0	0	0	0	2	7	9	2	7	9	20	7
Lumbini	Bardiya	Madhuwan Municipality	3	17	20	0	0	0	3	17	20	1	6	7	4	23	27	24	16	0	0	0	0	2	2	0	2	2	0	7	7	0	9	9	21	6
Lumbini	Bardiya	Rajapur Municipality	3	15	18	0	1	1	3	16	19	2	11	13	5	27	32	20	19	0	0	0	1	3	4	1	3	4	0	4	4	1	7	8	21	11
Lumbini	Bardiya	Thakurbaba Municipality	4	10	14	1	0	1	5	10	15	1	6	7	6	16	22	28	9	0	0	0	0	4	4	0	4	4	0	7	7	0	11	11	15	6
Karnali	Rukum Paschim	Aathbiskot Municipality	1	3	4	1	0	1	2	3	5	0	9	9	2	12	14	20	16	0	0	0	1	1	2	1	1	2	0	2	2	1	3	4	5	10
Karnali	Rukum Paschim	Banphikot Rural Municipality	0	5	5	0	1	1	0	6	6	0	7	7	0	13	13	15	14	0	0	0	0	2	2	0	2	2	0	4	4	0	6	6	6	7
Karnali	Rukum Paschim	Chaurjahari Municipality	2	12	14	0	1	1	2	13	15	0	5	5	2	18	20	27	18	0	0	0	0	6	6	0	6	6	0	3	3	0	9	9	15	5
Karnali	Rukum Paschim	Musikot Municipality	5	10	15	1	1	2	6	11	17	5	19	24	11	30	41	39	18	0	0	0	0	5	5	0	5	5	0	6	6	0	11	11	22	20
Karnali	Rukum Paschim	Sani Bheri Rural Municipality	0	5	5	0	0	0	0	5	5	2	3	5	2	8	10	23	11	0	0	0	0	2	2	0	2	2	0	4	4	0	6	6	7	3
Karnali	Rukum Paschim	Tribeni Rural Municipality	1	8	9	0	0	0	1	8	9	4	7	11	5	15	20	22	9	0	0	0	1	4	5	1	4	5	1	3	4	2	7	9	13	7
Karnali	Salyan	Bagchaur Municipality	3	6	9	0	5	5	3	11	14	2	10	12	5	21	26	13	8	0	0	0	0	3	3	0	3	3	0	8	8	0	11	11	14	11
Karnali	Salyan	Bangad Kupinde Municipality	0	5	5	0	3	3	0	8	8	0	9	9	0	17	17	12	9	0	0	0	0	2	2	0	2	2	0	2	2	0	4	4	8	9

Annex 11.2: Number of teachers at secondary level

Province	District	Local Level	Secondary (9-10)															Grade 910 TEVT		Secondary (11-12)															Grade 11- 12	Fund for Scien
			Permanent			Temporary			Total Approved Positions			Rahat			Total Teachers				Instru ctor	Permanent			Temporary			Total Approved Positions			Rahat			Total Teachers			Instru	
			F	M	T	F	M	T	F	M	T	F	M	T	F	M	T	nstructo		F	M	T	F	M	T	F	M	T	F	M	T	F	M	T		
Karnali	Salyan	Chhatreshwori Rural Municipality	1	6	7	1	3	4	2	9	11	1	10	11	3	19	22	13	7	0	0	0	0	1	1	0	1	1	0	4	4	0	5	5	12	9
Karnali	Salyan	Darma Rural Municipality	1	5	6	0	0	0	1	5	6	1	3	4	2	8	10	12	6	0	0	0	0	0	0	0	0	0	0	4	4	0	4	4	7	2
Karnali	Salyan	Siddha Kumakh Rural Municipality	0	1	1	0	0	0	0	1	1	0	6	6	0	7	7	8	17	0	0	0	0	0	0	0	0	0	0	0	0	0	0	0	1	6
Karnali	Salyan	Kalimati Rural Municipality	0	3	3	1	1	2	1	4	5	0	6	6	1	10	11	22	7	0	0	0	0	1	1	0	1	1	0	2	2	0	3	3	5	6
Karnali	Salyan	Kapurkot Rural Municipality	1	6	7	0	1	1	1	7	8	0	1	1	1	8	9	16	5	0	0	0	0	3	3	0	3	3	0	2	2	0	5	5	8	1
Karnali	Salyan	Kumakh Rural Municipality	0	5	5	0	0	0	0	5	5	2	7	9	2	12	14	14	4	0	0	0	0	2	2	0	2	2	0	2	2	0	4	4	6	7
Karnali	Salyan	Sharada Municipality	6	13	19	0	8	8	6	21	27	1	2	3	7	23	30	5	6	0	0	0	1	2	3	1	2	3	1	8	9	2	10	12	27	2
Karnali	Salyan	Tribeni Rural Municipality	1	5	6	0	1	1	1	6	7	1	1	2	2	7	9	14	8	0	0	0	1	0	1	1	0	1	0	2	2	1	2	3	8	1
Karnali	Surkhet	Barahatal Rural Municipality	2	7	9	0	2	2	2	9	11	3	10	13	5	19	24	20	14	0	0	0	0	0	0	0	0	0	0	8	8	0	8	8	12	11
Karnali	Surkhet	Bheriganga Municipality	1	9	10	0	0	0	1	9	10	3	9	12	4	18	22	31	21	0	0	0	1	2	3	1	2	3	0	4	4	1	6	7	9	10
Karnali	Surkhet	Birendranagar Municipality	9	41	50	0	1	1	9	42	51	2	9	11	11	51	62	59	35	0	0	0	3	10	13	3	10	13	3	9	12	6	19	25	53	9
Karnali	Surkhet	Chaukune Rural Municipality	1	6	7	0	1	1	1	7	8	2	12	14	3	19	22	7	1	0	0	0	0	0	0	0	0	0	0	6	6	0	6	6	9	14
Karnali	Surkhet	Chingad Rural Municipality	1	7	8	0	3	3	1	10	11	0	13	13	1	23	24	5	3	0	0	0	0	0	0	0	0	0	0	13	13	0	13	13	11	15
Karnali	Surkhet	Gurbhakot Municipality	5	18	23	0	1	1	5	19	24	1	9	10	6	28	34	17	9	0	0	0	1	5	6	1	5	6	2	5	7	3	10	13	23	9
Karnali	Surkhet	Lekbesi Municipality	3	21	24	0	0	0	3	21	24	1	5	6	4	26	30	12	9	0	0	0	0	2	2	0	2	2	0	8	8	0	10	10	24	5
Karnali	Surkhet	Panchpuri Municipality	2	9	11	0	0	0	2	9	11	3	7	10	5	16	21	16	25	0	0	0	1	5	6	1	5	6	0	2	2	1	7	8	12	7
Karnali	Surkhet	Simta Rural Municipality	2	12	14	0	1	1	2	13	15	2	10	12	4	23	27	19	19	0	0	0	1	1	2	1	1	2	0	6	6	1	7	8	14	11
Karnali	Dailekh	Aathabis Municipality	2	2	4	1	1	2	3	3	6	3	14	17	6	17	23	25	20	0	0	0	1	1	2	1	1	2	0	8	8	1	9	10	7	16
Karnali	Dailekh	Bhagawatimai Rural Municipality	2	4	6	0	0	0	2	4	6	1	7	8	3	11	14	27	20	0	0	0	0	2	2	0	2	2	0	2	2	0	4	4	6	7
Karnali	Dailekh	Bhairabi Rural Municipality	2	3	5	2	1	3	4	4	8	0	6	6	4	10	14	13	7	0	0	0	0	2	2	0	2	2	0	4	4	0	6	6	8	6
Karnali	Dailekh	Chamunda Bindrasaini Municipality	1	5	6	0	1	1	1	6	7	1	8	9	2	14	16	19	16	0	0	0	0	4	4	0	4	4	0	2	2	0	6	6	8	8
Karnali	Dailekh	Dullu Municipality	3	8	11	1	3	4	4	11	15	2	11	13	6	22	28	34	31	0	0	0	0	4	4	0	4	4	0	11	11	0	15	15	16	13
Karnali	Dailekh	Dungeshwor Rural Municipality	3	12	15	0	1	1	3	13	16	1	4	5	4	17	21	16	10	0	0	0	0	4	4	0	4	4	0	4	4	0	8	8	17	4
Karnali	Dailekh	Gurans Rural Municipality	0	8	8	1	0	1	1	8	9	3	14	17	4	22	26	29	21	0	0	0	1	3	4	1	3	4	2	6	8	3	9	12	10	16
Karnali	Dailekh	Mahabu Rural Municipality	1	1	2	1	0	1	2	1	3	2	14	16	4	15	19	14	14	0	0	0	0	0	0	0	0	0	2	5	7	2	5	7	1	16
Karnali	Dailekh	Narayan Municipality	4	9	13	0	0	0	4	9	13	2	12	14	6	21	27	30	15	0	0	0	0	4	4	0	4	4	2	6	8	2	10	12	14	14
Karnali	Dailekh	Naumule Rural Municipality	1	7	8	0	1	1	1	8	9	0	1	1	1	9	10	21	11	0	0	0	0	0	0	0	0	0	1	3	4	1	3	4	9	1
Karnali	Dailekh	Thantikandh Rural Municipality	2	1	3	2	0	2	4	1	5	1	9	10	5	10	15	11	5	0	0	0	0	2	2	0	2	2	0	2	2	0	4	4	2	9
Karnali	Jajarkot	Barekot Rural Municipality	1	2	3	0	0	0	1	2	3	1	3	4	2	5	7	21	4	0	0	0	0	3	3	0	3	3	0	1	1	0	4	4	4	3
Karnali	Jajarkot	Bheri Municipality	1	9	10	1	1	2	2	10	12	2	10	12	4	20	24	34	10	0	0	0	0	4	4	0	4	4	2	6	8	2	10	12	24	11
Karnali	Jajarkot	Chhedagad Municipality	1	8	9	0	1	1	1	9	10	2	11	13	3	20	23	48	9	0	0	0	1	3	4	1	3	4	0	13	13	1	16	17	16	13
Karnali	Jajarkot	Junichande Rural Municipality	1	3	4	1	1	2	2	4	6	2	9	11	4	13	17	27	3	0	0	0	0	0	0	0	0	0	0	13	13	0	13	13	15	9
Karnali	Jajarkot	Kuse Rural Municipality	2	3	5	0	0	0	2	3	5	1	9	10	3	12	15	30	2	0	0	0	0	4	4	0	4	4	0	8	8	0	12	12	6	9
Karnali	Jajarkot	Shibalaya Rural Municipality	1	4	5	0	0	0	1	4	5	1	6	7	2	10	12	25	4	0	0	0	0	3	3	0	3	3	0	5	5	0	8	8	9	6
Karnali	Jajarkot	Nalagad Municipality	0	8	8	2	1	3	2	9	11	0	2	2	2	11	13	16	4	0	0	0	0	7	7	0	7	7	0	5	5	0	12	12	12	2
Karnali	Dolpa	Chharka Tangsong Rural Municipality	0	0	0	0	0	0	0	0	0	0	0	0	0	0	0	0	1	0	0	0	0	0	0	0	0	0	0	0	0	0	0	0	0	0
Karnali	Dolpa	Dolpo Buddha Rural Municipality	0	0	0	0	0	0	0	0	0	0	0	0	0	0	0	0	0	0	0	0	0	0	0	0	0	0	0	0	0	0	0	0	0	0
Karnali	Dolpa	Jagadulla Rural Municipality	1	4	5	0	0	0	1	4	5	0	1	1	1	5	6	3	1	0	0	0	0	0	0	0	0	0	0	4	4	0	4	4	5	1
Karnali	Dolpa	Kaike Rural Municipality	0	0	0	0	0	0	0	0	0	0	0	0	0	0	0	0	0	0	0	0	0	0	0	0	0	0	0	0	0	0	0	0	0	0
Karnali	Dolpa	Mudkechula Rural Municipality	2	6	8	0	0	0	2	6	8	1	4	5	3	10	13	1	6	0	0	0	0	0	0	0	0	0	0	4	4	0	4	4	8	4
Karnali	Dolpa	Shey Phoksundo Rural Municipality	0	1	1	0	0	0	0	1	1	0	1	1	0	2	2	0	4	0	0	0	0	0	0	0	0	0	0	0	0	0	0	0	1	1
Karnali	Dolpa	Thuli Bheri Municipality	2	5	7	0	4	4	2	9	11	0	3	3	2	12	14	7	0	0	0	0	0	4	4	0	4	4	0	4	4	0	8	8	11	3
Karnali	Dolpa	Tripurasundari Municipality	1	6	7	0	4	4	1	10	11	0	4	4	1	14	15	7	0	0	0	0	0	3	3	0	3	3	0	1	1	0	4	4	11	4
Karnali	Jumla	Chandannath Municipality	3	12	15	0	1	1	3	13	16	3	10	13	6	23	29	14	12	0	0	0	1	2	3	1	2	3	0	9	9	1	11	12	16	11

Annex 11.2: Number of teachers at secondary level

Province	District	Local Level	Secondary (9-10)															Grade 9-10 TEVT		Secondary (11-12)															Grade 11- 12	Fund for Scien
			Permanent			Temporary			Total Approved Positions			Rahat			Total Teachers					Permanent			Temporary			Total Approved Positions			Rahat			Total Teachers				
			F	M	T	F	M	T	F	M	T	F	M	T	F	M	T	Instructo	Instructor	F	M	T	F	M	T	F	M	T	F	M	T	F	M	T	Instru	
Karnali	Jumla	Guthichaur Rural Municipality	0	2	2	0	1	1	0	3	3	1	3	4	1	6	7	2	2	0	0	0	0	1	1	0	1	1	0	3	3	0	4	4	4	3
Karnali	Jumla	Hima Rural Municipality	0	3	3	0	0	0	0	3	3	1	9	10	1	12	13	4	4	0	0	0	0	1	1	0	1	1	0	2	2	0	3	3	3	9
Karnali	Jumla	Kanakasundari Rural Municipality	0	7	7	0	1	1	0	8	8	2	7	9	2	15	17	6	6	0	0	0	0	1	1	0	1	1	0	3	3	0	4	4	9	7
Karnali	Jumla	Patrasi Rural Municipality	1	2	3	0	1	1	1	3	4	0	3	3	1	6	7	3	3	0	0	0	0	1	1	0	1	1	0	3	3	0	4	4	4	3
Karnali	Jumla	Sinja Rural Municipality	0	6	6	0	1	1	0	7	7	0	5	5	0	12	12	9	9	0	0	0	1	2	3	1	2	3	0	4	4	1	6	7	7	5
Karnali	Jumla	Tatopani Rural Municipality	1	7	8	0	1	1	1	8	9	1	5	6	2	13	15	10	6	0	0	0	0	3	3	0	3	3	0	4	4	0	7	7	9	5
Karnali	Jumla	Tila Rural Municipality	0	9	9	0	1	1	0	10	10	0	5	5	0	15	15	8	8	0	0	0	0	3	3	0	3	3	0	4	4	0	7	7	10	5
Karnali	Kalikot	Shubhakalika Rural Municipality	1	4	5	0	1	1	1	5	6	0	5	5	1	10	11	2	2	0	0	0	0	4	4	0	4	4	0	8	8	0	12	12	6	5
Karnali	Kalikot	Khandachakra Municipality	1	7	8	0	1	1	1	8	9	0	6	6	1	14	15	14	10	0	0	0	0	4	4	0	4	4	0	0	0	0	4	4	9	6
Karnali	Kalikot	Mahawai Rural Municipality	0	5	5	0	1	1	0	6	6	0	4	4	0	10	10	5	5	0	0	0	0	0	0	0	0	0	0	4	4	0	4	4	6	4
Karnali	Kalikot	Naraharinath Rural Municipality	0	7	7	0	1	1	0	8	8	0	9	9	0	17	17	5	5	0	0	0	0	4	4	0	4	4	2	15	17	2	19	21	8	9
Karnali	Kalikot	Pachaljharana Rural Municipality	1	5	6	0	1	1	1	6	7	0	4	4	1	10	11	6	4	0	0	0	0	0	0	0	0	0	0	8	8	0	8	8	7	4
Karnali	Kalikot	Palata Rural Municipality	0	5	5	0	0	0	0	5	5	1	7	8	1	12	13	5	5	0	0	0	0	4	4	0	4	4	0	8	8	0	12	12	5	7
Karnali	Kalikot	Raskot Municipality	0	7	7	0	0	0	0	7	7	0	4	4	0	11	11	5	6	0	0	0	0	4	4	0	4	4	0	8	8	0	12	12	7	4
Karnali	Kalikot	Sanni Tribeni Rural Municipality	0	3	3	0	0	0	0	3	3	0	5	5	0	8	8	4	4	0	0	0	0	4	4	0	4	4	1	3	4	1	7	8	3	5
Karnali	Kalikot	Tilagufa Municipality	3	10	13	0	1	1	3	11	14	1	4	5	4	15	19	15	13	0	0	0	0	8	8	0	8	8	2	6	8	2	14	16	15	4
Karnali	Mugu	Chhayanath Rara Municipality	1	8	9	0	1	1	1	9	10	0	2	2	1	11	12	4	4	0	0	0	1	3	4	1	3	4	0	4	4	1	7	8	10	2
Karnali	Mugu	Khatyad Rural Municipality	2	14	16	0	1	1	2	15	17	1	3	4	3	18	21	2	2	0	0	0	1	4	5	1	4	5	0	16	16	1	20	21	18	3
Karnali	Mugu	Mugum Karmarong Rural Municipality	0	5	5	0	0	0	0	5	5	0	2	2	0	7	7	2	0	0	0	0	0	0	0	0	0	0	0	4	4	0	4	4	5	2
Karnali	Mugu	Soru Rural Municipality	1	10	11	0	2	2	1	12	13	0	3	3	1	15	16	4	4	0	0	0	0	4	4	0	4	4	0	4	4	0	8	8	13	3
Karnali	Humla	Adanchuli Rural Municipality	0	4	4	0	0	0	0	4	4	0	1	1	0	5	5	3	3	0	0	0	0	1	1	0	1	1	0	3	3	0	4	4	4	1
Karnali	Humla	Chankheli Rural Municipality	0	4	4	0	0	0	0	4	4	0	1	1	0	5	5	1	1	0	0	0	1	0	1	1	0	1	0	3	3	1	3	4	4	1
Karnali	Humla	Kharpunath Rural Municipality	0	2	2	0	0	0	0	2	2	0	2	2	0	4	4	3	3	0	0	0	0	1	1	0	1	1	0	3	3	0	4	4	2	2
Karnali	Humla	Namkha Rural Municipality	0	1	1	0	0	0	0	1	1	0	0	0	0	1	1	2	0	0	0	0	0	0	0	0	0	0	0	0	0	0	0	0	1	0
Karnali	Humla	Sarkegad Rural Municipality	1	4	5	0	1	1	1	5	6	0	5	5	1	10	11	3	3	0	0	0	0	1	1	0	1	1	0	3	3	0	4	4	6	5
Karnali	Humla	Simkot Rural Municipality	0	6	6	0	1	1	0	7	7	0	6	6	0	13	13	6	4	0	0	0	0	3	3	0	3	3	0	1	1	0	4	4	7	6
Karnali	Humla	Tanjakot Rural Municipality	0	0	0	0	0	0	0	0	0	0	2	2	0	2	2	1	1	0	0	0	0	0	0	0	0	0	0	0	0	0	0	0	0	2
Sudurpaschim	Bajura	Badimalika Municipality	1	5	6	0	0	0	1	5	6	1	7	8	2	12	14	9	9	0	0	0	0	4	4	0	4	4	0	5	5	0	9	9	6	7
Sudurpaschim	Bajura	Budhiganga Municipality	3	14	17	0	0	0	3	14	17	0	4	4	3	18	21	11	7	0	0	0	2	7	9	2	7	9	0	8	8	2	15	17	17	4
Sudurpaschim	Bajura	Budhinanda Municipality	1	6	7	0	1	1	1	7	8	0	3	3	1	10	11	6	4	0	0	0	0	4	4	0	4	4	0	0	0	0	4	4	8	3
Sudurpaschim	Bajura	Khaptad Chhededaha Rural Municipality	1	10	11	0	1	1	1	11	12	0	5	5	1	16	17	3	3	0	0	0	0	1	1	0	1	1	1	13	14	1	14	15	12	5
Sudurpaschim	Bajura	Gaumul Rural Municipality	0	6	6	0	0	0	0	6	6	1	2	3	1	8	9	5	5	0	0	0	0	0	0	0	0	0	0	10	10	0	10	10	7	2
Sudurpaschim	Bajura	Himali Rural Municipality	0	2	2	0	0	0	0	2	2	0	3	3	0	5	5	4	4	0	0	0	0	0	0	0	0	0	0	0	0	0	0	0	2	3
Sudurpaschim	Bajura	Jagannath Rural Municipality	0	2	2	0	0	0	0	2	2	0	5	5	0	7	7	1	1	0	0	0	0	0	0	0	0	0	0	0	0	0	0	0	2	5
Sudurpaschim	Bajura	Swami Kartik Khapar Rural Municipality	0	9	9	0	0	0	0	9	9	0	3	3	0	12	12	3	1	0	0	0	0	4	4	0	4	4	0	0	0	0	4	4	9	3
Sudurpaschim	Bajura	Triveni Municipality	1	8	9	0	1	1	1	9	10	1	6	7	2	15	17	8	8	0	0	0	0	0	0	0	0	0	4	20	24	4	20	24	10	6
Sudurpaschim	Bajhang	Bithadchir Rural Municipality	0	10	10	0	0	0	0	10	10	0	7	7	0	17	17	8	8	0	0	0	0	5	5	0	5	5	3	13	16	3	18	21	10	7
Sudurpaschim	Bajhang	Bungal Municipality	2	17	19	0	0	0	2	17	19	3	19	22	5	36	41	25	26	0	0	0	0	5	5	0	5	5	6	22	28	6	27	33	19	19
Sudurpaschim	Bajhang	Chabispathivera Rural Municipality	2	14	16	0	1	1	2	15	17	1	13	14	3	28	31	20	16	0	0	0	3	11	14	3	11	14	4	4	8	7	15	22	18	13
Sudurpaschim	Bajhang	Durgathali Rural Municipality	0	10	10	0	0	0	0	10	10	1	6	7	1	16	17	10	8	0	0	0	0	5	5	0	5	5	1	9	10	1	14	15	11	6
Sudurpaschim	Bajhang	Jaya Prithvi Municipality	2	11	13	1	0	1	3	11	14	2	10	12	5	21	26	25	24	0	0	0	1	7	8	1	7	8	1	10	11	2	17	19	16	10
Sudurpaschim	Bajhang	Saipal Rural Municipality	0	0	0	0	0	0	0	0	0	0	2	2	0	2	2	3	3	0	0	0	0	0	0	0	0	0	0	0	0	0	0	0	0	2
Sudurpaschim	Bajhang	Kedarseu Rural Municipality	2	12	14	0	1	1	2	13	15	4	14	18	6	27	33	24	25	0	0	0	0	5	5	0	5	5	6	16	22	6	21	27	19	15
Sudurpaschim	Bajhang	Khaptadchhanna Rural Municipality	0	9	9	0	1	1	0	10	10	0	10	10	0	20	20	19	17	0	0	0	1	7	8	1	7	8	1	10	11	2	17	19	10	10

Annex 11.2: Number of teachers at secondary level

Province	District	Local Level	Secondary (9-10)															Grade 910 TEVT		Secondary (11-12)															Grade 11- 12	Fund for
			Permanent			Temporary			Total Approved Positions			Rahat			Total Teachers					Permanent			Temporary			Total Approved Positions			Rahat			Total Teachers				
			F	M	T	F	M	T	F	M	T	F	M	T	F	M	T	Instructo	Instru ctor	F	M	T	F	M	T	F	M	T	F	M	T	F	M	T	Instru	Scien
Sudurpaschim	Bajhang	Masta Rural Municipality	1	4	5	0	0	0	1	4	5	1	9	10	2	13	15	15	11	0	0	0	0	4	4	0	4	4	0	0	0	0	4	4	5	9
Sudurpaschim	Bajhang	Surma Rural Municipality	0	5	5	0	0	0	0	5	5	0	0	0	0	5	5	6	6	0	0	0	0	1	1	0	1	1	0	4	4	0	5	5	5	0
Sudurpaschim	Bajhang	Talkot Rural Municipality	1	3	4	0	1	1	1	4	5	0	0	0	1	4	5	8	8	0	0	0	0	1	1	0	1	1	0	10	10	0	11	11	5	0
Sudurpaschim	Bajhang	Thalara Rural Municipality	0	6	6	0	0	0	0	6	6	2	16	18	2	22	24	14	12	0	0	0	0	4	4	0	4	4	3	15	18	3	19	22	6	16
Sudurpaschim	Achham	Bannigadi Jayagadh Rural Municipality	0	3	3	0	0	0	0	3	3	2	11	13	2	14	16	10	4	0	0	0	0	3	3	0	3	3	0	8	8	0	11	11	3	11
Sudurpaschim	Achham	Chaurpati Rural Municipality	1	2	3	0	1	1	1	3	4	0	9	9	1	12	13	14	10	0	0	0	0	0	0	0	0	0	0	5	5	0	5	5	4	9
Sudurpaschim	Achham	Dhakari Rural Municipality	0	2	2	0	0	0	0	2	2	0	7	7	0	9	9	9	8	0	0	0	0	0	0	0	0	0	0	5	5	0	5	5	2	7
Sudurpaschim	Achham	Kamalbazar Municipality	2	6	8	0	0	0	2	6	8	2	16	18	4	22	26	24	23	0	0	0	0	3	3	0	3	3	3	16	19	3	19	22	8	16
Sudurpaschim	Achham	Mangalsen Municipality	1	11	12	0	0	0	1	11	12	5	14	19	6	25	31	24	19	0	0	0	2	7	9	2	7	9	3	10	13	5	17	22	17	15
Sudurpaschim	Achham	Mellekh Rural Municipality	1	3	4	0	1	1	1	4	5	1	12	13	2	16	18	10	10	0	0	0	0	4	4	0	4	4	3	9	12	3	13	16	5	13
Sudurpaschim	Achham	Panchadewal Binayak Municipality	2	7	9	0	0	0	2	7	9	2	13	15	4	20	24	13	14	0	0	0	0	4	4	0	4	4	0	5	5	0	9	9	9	14
Sudurpaschim	Achham	Ramaroshan Rural Municipality	1	4	5	0	1	1	1	5	6	2	11	13	3	16	19	11	11	0	0	0	0	0	0	0	0	0	6	24	30	6	24	30	7	11
Sudurpaschim	Achham	Sanfebagar Municipality	4	19	23	0	1	1	4	20	24	5	21	26	9	41	50	21	20	0	0	0	4	11	15	4	11	15	4	15	19	8	26	34	24	21
Sudurpaschim	Achham	Turmakhad Rural Municipality	1	6	7	0	1	1	1	7	8	2	11	13	3	18	21	16	16	0	0	0	1	5	6	1	5	6	1	8	9	2	13	15	8	11
Sudurpaschim	Doti	Adharsha Rural Municipality	2	4	6	0	0	0	2	4	6	0	10	10	2	14	16	14	13	0	0	0	0	2	2	0	2	2	0	3	3	0	5	5	6	10
Sudurpaschim	Doti	Badikedar Rural Municipality	1	4	5	0	1	1	1	5	6	0	7	7	1	12	13	15	15	0	0	0	0	2	2	0	2	2	0	5	5	0	7	7	6	7
Sudurpaschim	Doti	Bogtan Fudsil Rural Municipality	0	5	5	0	0	0	0	5	5	1	6	7	1	11	12	15	9	0	0	0	0	2	2	0	2	2	0	0	0	0	2	2	6	6
Sudurpaschim	Doti	Dipayal Silgadi Municipality	1	12	13	0	1	1	1	13	14	1	9	10	2	22	24	21	13	0	0	0	0	2	2	0	2	2	3	5	8	3	7	10	14	9
Sudurpaschim	Doti	Jorayal Rural Municipality	5	9	14	1	1	2	6	10	16	0	9	9	6	19	25	16	14	0	0	0	0	4	4	0	4	4	0	8	8	0	12	12	16	9
Sudurpaschim	Doti	K I Singh Rural Municipality	0	5	5	1	1	2	1	6	7	2	7	9	3	13	16	10	5	0	0	0	0	2	2	0	2	2	1	4	5	1	6	7	9	7
Sudurpaschim	Doti	Purbichauki Rural Municipality	0	8	8	0	0	0	0	8	8	2	12	14	2	20	22	13	9	0	0	0	0	0	0	0	0	0	3	5	8	3	5	8	8	13
Sudurpaschim	Doti	Sayal Rural Municipality	0	3	3	1	1	2	1	4	5	1	6	7	2	10	12	4	2	0	0	0	0	0	0	0	0	0	1	4	5	1	4	5	6	6
Sudurpaschim	Doti	Shikhar Municipality	6	15	21	1	2	3	7	17	24	3	13	16	10	30	40	28	17	0	0	0	1	5	6	1	5	6	4	10	14	5	15	20	24	14
Sudurpaschim	Kailali	Bardagoriya Rural Municipality	0	0	0	0	0	0	0	0	0	1	7	8	1	7	8	10	10	0	0	0	0	0	0	0	0	0	0	5	5	0	5	5	0	7
Sudurpaschim	Kailali	Bhajani Municipality	1	6	7	2	0	2	3	6	9	2	13	15	5	19	24	22	14	0	0	0	0	0	0	0	0	0	3	9	12	3	9	12	8	14
Sudurpaschim	Kailali	Chure Rural Municipality	0	2	2	0	0	0	0	2	2	2	11	13	2	13	15	15	13	0	0	0	0	2	2	0	2	2	0	0	0	0	2	2	2	11
Sudurpaschim	Kailali	Dhangadhi Sub Metropolitan City	13	39	52	0	1	1	13	40	53	11	26	37	24	66	90	88	38	0	0	0	5	14	19	5	14	19	1	1	2	6	15	21	55	26
Sudurpaschim	Kailali	Gauriganga Municipality	2	5	7	0	1	1	2	6	8	2	7	9	4	13	17	37	24	0	0	0	0	4	4	0	4	4	0	5	5	0	9	9	10	7
Sudurpaschim	Kailali	Ghodaghodi Municipality	2	6	8	1	0	1	3	6	9	5	22	27	8	28	36	60	39	0	0	0	0	4	4	0	4	4	4	15	19	4	19	23	11	22
Sudurpaschim	Kailali	Godawari Municipality	0	15	15	2	1	3	2	16	18	4	16	20	6	32	38	42	24	0	0	0	0	4	4	0	4	4	4	15	19	4	19	23	20	16
Sudurpaschim	Kailali	Janaki Rural Municipality	0	10	10	0	1	1	0	11	11	2	14	16	2	25	27	31	22	0	0	0	0	0	0	0	0	0	1	8	9	1	8	9	13	15
Sudurpaschim	Kailali	Joshipur Rural Municipality	1	6	7	0	0	0	1	6	7	1	3	4	2	9	11	18	16	0	0	0	0	4	4	0	4	4	0	1	1	0	5	5	8	3
Sudurpaschim	Kailali	Kailari Rural Municipality	3	2	5	0	1	1	3	3	6	3	13	16	6	16	22	31	28	0	0	0	0	0	0	0	0	0	0	13	13	0	13	13	6	14
Sudurpaschim	Kailali	Lamkichuha Municipality	0	7	7	2	0	2	2	7	9	5	22	27	7	29	36	47	36	0	0	0	3	7	10	3	7	10	3	13	16	6	20	26	9	22
Sudurpaschim	Kailali	Mohanyal Rural Municipality	0	1	1	0	0	0	0	1	1	0	9	9	0	10	10	18	14	0	0	0	0	0	0	0	0	0	0	5	5	0	5	5	1	9
Sudurpaschim	Kailali	Tikapur Municipality	3	10	13	0	0	0	3	10	13	4	17	21	7	27	34	34	17	0	0	0	0	2	2	0	2	2	0	9	9	0	11	11	17	17
Sudurpaschim	Kanchanpur	Bedkot Municipality	6	11	17	0	0	0	6	11	17	2	11	13	8	22	30	28	17	0	0	0	0	4	4	0	4	4	1	10	11	1	14	15	21	11
Sudurpaschim	Kanchanpur	Belauri Municipality	2	15	17	0	0	0	2	15	17	3	12	15	5	27	32	33	22	0	0	0	0	4	4	0	4	4	0	9	9	0	13	13	18	13
Sudurpaschim	Kanchanpur	Beldandi Rural Municipality	0	6	6	0	1	1	0	7	7	2	11	13	2	18	20	12	8	0	0	0	0	2	2	0	2	2	0	5	5	0	7	7	8	11
Sudurpaschim	Kanchanpur	Bheemdatt Municipality	19	36	55	0	2	2	19	38	57	9	26	35	28	64	92	59	24	0	0	0	3	7	10	3	7	10	6	29	35	9	36	45	62	26
Sudurpaschim	Kanchanpur	Krishnapur Municipality	2	14	16	0	1	1	2	15	17	3	13	16	5	28	33	26	19	0	0	0	0	4	4	0	4	4	1	10	11	1	14	15	19	14
Sudurpaschim	Kanchanpur	Laljhandi Rural Municipality	0	4	4	0	0	0	0	4	4	1	9	10	1	13	14	9	8	0	0	0	0	0	0	0	0	0	0	0	0	0	0	0	4	9
Sudurpaschim	Kanchanpur	Mahakali Municipality	0	6	6	0	1	1	0	7	7	2	9	11	2	16	18	21	11	0	0	0	1	5	6	1	5	6	0	3	3	1	8	9	8	9
Sudurpaschim	Kanchanpur	Punarbas Municipality	3	5	8	0	1	1	3	6	9	2	12	14	5	18	23	28	21	0	0	0	0	2	2	0	2	2	3	15	18	3	17	20	18	13

Annex 11.2: Number of teachers at secondary level

Province	District	Local Level	Secondary (9-10)															Grade 910 TEVT		Secondary (11-12)															Grade 11- 12	Fund for Scien
			Permanent			Temporary			Total Approved Positions			Rahat			Total Teachers					Permanent			Temporary			Total Approved Positions			Rahat			Total Teachers				
			F	M	T	F	M	T	F	M	T	F	M	T	F	M	T	Instructo	Instru ctor	F	M	T	F	M	T	F	M	T	F	M	T	F	M	T	Instru	
Sudurpaschim	Kanchanpur	Shuklaphanta Municipality	1	6	7	0	0	0	1	6	7	3	13	16	4	19	23	34	21	0	0	0	0	2	2	0	2	2	0	9	9	0	11	11	9	14
Sudurpaschim	Dadeldhura	Ajayameru Rural Municipality	2	11	13	1	0	1	3	11	14	4	13	17	7	24	31	9	10	0	0	0	0	4	4	0	4	4	4	13	17	4	17	21	18	14
Sudurpaschim	Dadeldhura	Aalital Rural Municipality	0	6	6	0	0	0	0	6	6	0	7	7	0	13	13	7	6	0	0	0	1	1	2	1	1	2	0	3	3	1	4	5	6	7
Sudurpaschim	Dadeldhura	Amargadhi Municipality	7	15	22	0	2	2	7	17	24	2	5	7	9	22	31	12	8	0	0	0	1	4	5	1	4	5	0	10	10	1	14	15	24	5
Sudurpaschim	Dadeldhura	Bhageshwar Rural Municipality	2	9	11	0	1	1	2	10	12	1	6	7	3	16	19	9	7	0	0	0	0	4	4	0	4	4	0	3	3	0	7	7	13	6
Sudurpaschim	Dadeldhura	Ganayapdhura Rural Municipality	1	8	9	0	0	0	1	8	9	2	9	11	3	17	20	10	8	0	0	0	0	0	0	0	0	0	3	9	12	3	9	12	9	9
Sudurpaschim	Dadeldhura	Nawadurga Rural Municipality	4	7	11	1	1	2	5	8	13	1	6	7	6	14	20	6	5	0	0	0	0	4	4	0	4	4	0	5	5	0	9	9	13	6
Sudurpaschim	Dadeldhura	Parashuram Municipality	3	10	13	0	1	1	3	11	14	3	11	14	6	22	28	22	20	0	0	0	0	3	3	0	3	3	0	8	8	0	11	11	14	11
Sudurpaschim	Baitadi	Dasharathchanda Municipality	8	28	36	1	4	5	9	32	41	4	14	18	13	46	59	18	10	0	0	0	2	5	7	2	5	7	4	15	19	6	20	26	45	15
Sudurpaschim	Baitadi	Dilasaini Rural Municipality	1	5	6	0	1	1	1	6	7	2	10	12	3	16	19	11	8	0	0	0	0	0	0	0	0	0	3	10	13	3	10	13	9	10
Sudurpaschim	Baitadi	Dogadakedar Rural Municipality	4	11	15	2	3	5	6	14	20	0	9	9	6	23	29	11	7	0	0	0	0	4	4	0	4	4	1	8	9	1	12	13	20	9
Sudurpaschim	Baitadi	Melauli Rural Municipality	7	7	14	2	3	5	9	10	19	4	7	11	13	17	30	27	5	0	0	0	1	5	6	1	5	6	3	5	8	4	10	14	23	7
Sudurpaschim	Baitadi	Pancheshwar Rural Municipality	0	9	9	0	2	2	0	11	11	1	7	8	1	18	19	15	11	0	0	0	0	3	3	0	3	3	1	8	9	1	11	12	11	7
Sudurpaschim	Baitadi	Patan Municipality	5	17	22	1	4	5	6	21	27	1	19	20	7	40	47	29	20	0	0	0	1	5	6	1	5	6	6	10	16	7	15	22	28	19
Sudurpaschim	Baitadi	Purchaudi Municipality	3	5	8	1	1	2	4	6	10	2	12	14	6	18	24	37	14	0	0	0	0	2	2	0	2	2	0	10	10	0	12	12	30	13
Sudurpaschim	Baitadi	Shivanath Rural Municipality	0	6	6	0	1	1	0	7	7	1	4	5	1	11	12	9	7	0	0	0	0	0	0	0	0	0	1	4	5	1	4	5	8	4
Sudurpaschim	Baitadi	Sigas Rural Municipality	0	11	11	0	2	2	0	13	13	1	6	7	1	19	20	13	13	0	0	0	0	3	3	0	3	3	3	5	8	3	8	11	13	6
Sudurpaschim	Baitadi	Surnaya Rural Municipality	3	10	13	0	1	1	3	11	14	2	6	8	5	17	22	25	7	0	0	0	0	4	4	0	4	4	3	5	8	3	9	12	16	6
Sudurpaschim	Darchula	Apihimal Rural Municipality	1	4	5	0	0	0	1	4	5	0	1	1	1	5	6	3	3	0	0	0	0	0	0	0	0	0	1	3	4	1	3	4	4	1
Sudurpaschim	Darchula	Byas Rural Municipality	0	7	7	0	0	0	0	7	7	0	2	2	0	9	9	10	10	0	0	0	0	2	2	0	2	2	0	0	0	0	2	2	6	2
Sudurpaschim	Darchula	Duhun Rural Municipality	1	6	7	0	0	0	1	6	7	1	4	5	2	10	12	6	5	0	0	0	0	0	0	0	0	0	2	5	7	2	5	7	6	4
Sudurpaschim	Darchula	Lekam Rural Municipality	2	15	17	0	0	0	2	15	17	1	6	7	3	21	24	13	10	0	0	0	0	3	3	0	3	3	3	4	7	3	7	10	17	6
Sudurpaschim	Darchula	Mahakali Municipality	6	15	21	0	1	1	6	16	22	2	4	6	8	20	28	22	19	0	0	0	1	4	5	1	4	5	1	5	6	2	9	11	24	4
Sudurpaschim	Darchula	Malikarjun Rural Municipality	3	15	18	0	0	0	3	15	18	0	4	4	3	19	22	18	12	0	0	0	0	3	3	0	3	3	3	6	9	3	9	12	18	4
Sudurpaschim	Darchula	Marma Rural Municipality	0	4	4	0	1	1	0	5	5	1	5	6	1	10	11	8	10	0	0	0	0	2	2	0	2	2	0	0	0	0	2	2	5	5
Sudurpaschim	Darchula	Naugad Rural Municipality	1	6	7	0	1	1	1	7	8	1	5	6	2	12	14	8	8	0	0	0	0	0	0	0	0	0	0	5	5	0	5	5	9	5
Sudurpaschim	Darchula	Shailyashikhar Municipality	5	10	15	0	1	1	5	11	16	2	9	11	7	20	27	18	12	0	0	0	0	3	3	0	3	3	2	15	17	2	18	20	17	9
Province 1	Taplejung		21	82	103	2	13	15	23	95	118	4	53	57	27	148	175	115	60	0	0	0	0	0	0	0	0	0	0	45	45	0	45	45	122	54
Province 1	Panchthar		16	87	103	2	6	8	18	93	111	15	101	116	33	194	227	187	113	0	0	0	1	22	23	1	22	23	2	32	34	3	54	57	126	106
Province 1	Ilam		28	128	156	12	11	23	40	139	179	9	92	101	49	231	280	213	141	0	0	0	3	21	24	3	21	24	0	38	38	3	59	62	186	95
Province 1	Jhapa		68	280	348	20	25	45	88	305	393	20	63	83	108	368	476	278	139	0	0	0	6	35	41	6	35	41	3	66	69	9	101	110	406	65
Province 1	Morang		72	310	382	14	17	31	86	327	413	24	124	148	110	451	561	211	124	0	0	0	6	35	41	6	35	41	0	69	69	6	104	110	420	126
Province 1	Sunsari		41	226	267	10	21	31	51	247	298	26	77	103	77	324	401	152	91	0	0	0	0	0	0	0	0	0	3	66	69	3	66	69	317	80
Province 1	Dhankuta		17	90	107	5	13	18	22	103	125	14	77	91	36	180	216	143	78	0	0	0	4	23	27	4	23	27	3	40	43	7	63	70	135	80
Province 1	Terhathum		17	95	112	3	13	16	20	108	128	7	35	42	27	143	170	54	26	0	0	0	5	14	19	5	14	19	3	26	29	8	40	48	141	35
Province 1	Sankhuwasabha		19	105	124	7	8	15	26	113	139	9	55	64	35	168	203	110	75	0	0	0	0	0	0	0	0	0	4	31	35	4	31	35	137	55
Province 1	Bhojpur		18	120	138	3	15	18	21	135	156	13	61	74	34	196	230	91	78	0	0	0	4	15	19	4	15	19	0	28	28	4	43	47	164	62
Province 1	Solukhumbu		12	76	88	3	13	16	15	89	104	4	55	59	19	144	163	98	50	0	0	0	0	12	12	0	12	12	0	18	18	0	30	30	105	57
Province 1	Okhaldhunga		19	83	102	9	19	28	28	102	130	17	76	93	45	178	223	123	56	0	0	0	0	0	0	0	0	0	6	33	39	6	33	39	153	77
Province 1	Khotang		15	116	131	1	12	13	16	128	144	20	102	122	36	230	266	173	130	0	0	0	2	19	21	2	19	21	1	31	32	3	50	53	154	108
Province 1	Udayapur		16	66	82	3	4	7	19	70	89	28	113	141	47	183	230	307	198	0	0	0	4	24	28	4	24	28	3	44	47	7	68	75	116	118
Madhesh	Saptari		33	198	231	0	6	6	33	204	237	6	82	88	39	286	325	210	146	0	0	0	2	20	22	2	20	22	0	31	31	2	51	53	235	87
Madhesh	Siraha		31	168	199	0	4	4	31	172	203	5	70	75	36	242	278	92	70	0	0	0	2	25	27	2	25	27	2	42	44	4	67	71	202	75
Madhesh	Dhanusha		50	218	268	0	6	6	50	224	274	5	66	71	55	290	345	90	62	0	0	0	3	24	27	3	24	27	0	36	36	3	60	63	276	70

Annex 11.2: Number of teachers at secondary level

Province	District	Local Level	Secondary (9-10)															Grade 9-10 TEVT		Secondary (11-12)															Grade 11- 12 Instru	Fund for Scien
			Permanent			Temporary			Total Approved Positions			Rahat			Total Teachers				Instru ctor	Permanent			Temporary			Total Approved Positions			Rahat			Total Teachers				
			F	M	T	F	M	T	F	M	T	F	M	T	F	M	T	nstructo		F	M	T	F	M	T	F	M	T	F	M	T	F	M	T		
Madhesh	Mahottari		30	167	197	0	10	10	30	177	207	11	52	63	41	229	270	81	64	0	0	0	2	24	26	2	24	26	0	38	38	2	62	64	215	54
Madhesh	Sarlahi		25	139	164	0	10	10	25	149	174	12	73	85	37	222	259	133	89	0	0	0	2	26	28	2	26	28	0	47	47	2	73	75	181	77
Madhesh	Rautahat		24	156	180	0	11	11	24	167	191	5	43	48	29	210	239	88	60	0	0	0	1	24	25	1	24	25	0	38	38	1	62	63	192	43
Madhesh	Bara		23	141	164	0	10	10	23	151	174	12	52	64	35	203	238	90	76	0	0	0	6	55	61	6	55	61	0	24	24	6	79	85	179	56
Madhesh	Parsa		29	116	145	0	6	6	29	122	151	10	63	73	39	185	224	133	98	0	0	0	0	13	13	0	13	13	0	20	20	0	33	33	159	69
Bagmati	Sindhuli		23	106	129	8	8	16	31	114	145	22	94	116	53	208	261	216	133	0	0	0	9	33	42	9	33	42	12	66	78	21	99	120	188	100
Bagmati	Ramechhap		17	90	107	2	8	10	19	98	117	15	92	107	34	190	224	228	150	0	0	0	2	27	29	2	27	29	7	43	50	9	70	79	124	93
Bagmati	Dolakha		24	94	118	4	9	13	28	103	131	20	93	113	48	196	244	207	103	0	0	0	5	23	28	5	23	28	1	48	49	6	71	77	151	93
Bagmati	Sindhupalchok		24	98	122	9	10	19	33	108	141	40	158	198	73	266	339	344	200	0	0	0	0	0	0	0	0	0	12	90	102	12	90	102	178	161
Bagmati	Kavrepalanchok		57	207	264	7	20	27	64	227	291	42	117	159	106	344	450	419	191	0	0	0	7	32	39	7	32	39	11	67	78	18	99	117	332	120
Bagmati	Lalitpur		53	178	231	9	16	25	62	194	256	20	53	73	82	247	329	139	37	0	0	0	17	64	81	17	64	81	0	0	0	17	64	81	269	54
Bagmati	Bhaktapur		48	122	170	3	4	7	51	126	177	11	19	30	62	145	207	114	24	0	0	0	9	30	39	9	30	39	0	0	0	9	30	39	188	19
Bagmati	Kathmandu		193	460	653	31	38	69	224	498	722	65	140	205	289	638	927	392	94	0	0	0	16	26	42	16	26	42	12	62	74	28	88	116	783	141
Bagmati	Nuwakot		32	118	150	5	14	19	37	132	169	17	80	97	54	212	266	191	99	0	0	0	5	27	32	5	27	32	8	52	60	13	79	92	184	82
Bagmati	Rasuwa		5	28	33	2	3	5	7	31	38	4	16	20	11	47	58	30	11	0	0	0	1	6	7	1	6	7	0	12	12	1	18	19	40	16
Bagmati	Dhading		32	103	135	9	10	19	41	113	154	20	103	123	61	216	277	270	126	0	0	0	4	29	33	4	29	33	0	61	61	4	90	94	170	104
Bagmati	Makwanpur		26	101	127	6	13	19	32	114	146	32	112	144	64	226	290	379	196	0	0	0	4	15	19	4	15	19	0	36	36	4	51	55	171	113
Bagmati	Chitwan		76	214	290	2	16	18	78	230	308	18	62	80	96	292	388	183	91	0	0	0	4	28	32	4	28	32	7	50	57	11	78	89	320	63
Gandaki	Gorkha		47	181	228	6	9	15	53	190	243	14	81	95	67	271	338	159	100	0	0	0	10	26	36	10	26	36	10	60	70	20	86	106	250	80
Gandaki	Lamjung		34	146	180	2	12	14	36	158	194	13	70	83	49	228	277	109	61	0	0	0	2	14	16	2	14	16	2	31	33	4	45	49	200	68
Gandaki	Tanahu		68	231	299	11	17	28	79	248	327	14	72	86	93	320	413	164	67	0	0	0	7	25	32	7	25	32	12	54	66	19	79	98	338	71
Gandaki	Syangja		88	212	300	8	7	15	96	219	315	24	100	124	120	319	439	180	94	0	0	0	11	39	50	11	39	50	12	95	107	23	134	157	350	101
Gandaki	Kaski		106	257	363	5	15	20	111	272	383	19	81	100	130	353	483	182	85	0	0	0	13	29	42	13	29	42	12	80	92	25	109	134	394	88
Gandaki	Manang		2	15	17	1	3	4	3	18	21	0	1	1	3	19	22	1	1	0	0	0	0	1	1	0	1	1	0	3	3	0	4	4	21	1
Gandaki	Mustang		6	28	34	0	8	8	6	36	42	0	2	2	6	38	44	1	0	0	0	0	0	1	1	0	1	1	0	3	3	0	4	4	42	1
Gandaki	Myagdi		16	88	104	3	9	12	19	97	116	7	42	49	26	139	165	93	50	0	0	0	2	11	13	2	11	13	2	27	29	4	38	42	122	43
Gandaki	Parbat		58	155	213	5	14	19	63	169	232	19	59	78	82	228	310	135	50	0	0	0	0	0	0	0	0	0	4	70	74	4	70	74	245	57
Gandaki	Baglung		51	142	193	9	13	22	60	155	215	29	125	154	89	280	369	239	104	0	0	0	6	31	37	6	31	37	8	77	85	14	108	122	253	128
Gandaki	Nawalpur		24	97	121	5	5	10	29	102	131	22	85	107	51	187	238	202	104	0	0	0	4	25	29	4	25	29	3	38	41	7	63	70	150	87
Karnali	Rukum Paschim		9	43	52	2	3	5	11	46	57	11	50	61	22	96	118	146	86	0	0	0	2	20	22	2	20	22	1	22	23	3	42	45	68	52
Karnali	Salyan		13	55	68	2	22	24	15	77	92	8	55	63	23	132	155	129	77	0	0	0	2	14	16	2	14	16	1	34	35	3	48	51	96	54
Karnali	Surkhet		26	130	156	0	9	9	26	139	165	17	84	101	43	223	266	186	136	0	0	0	7	25	32	7	25	32	5	61	66	12	86	98	167	91
Karnali	Dailekh		15	60	75	8	8	16	23	68	91	16	100	116	39	168	207	239	170	0	0	0	2	26	28	2	26	28	7	53	60	9	79	88	98	110
Karnali	Jajarkot		7	37	44	4	4	8	11	41	52	9	50	59	20	91	111	201	36	0	0	0	1	24	25	1	24	25	2	51	53	3	75	78	86	53
Karnali	Dolpa		6	22	28	0	8	8	6	30	36	1	13	14	7	43	50	18	12	0	0	0	0	7	7	0	7	7	0	13	13	0	20	20	36	13
Karnali	Jumla		5	48	53	0	7	7	5	55	60	8	47	55	13	102	115	56	50	0	0	0	2	14	16	2	14	16	0	32	32	2	46	48	62	48
Karnali	Kalikot		6	53	59	0	6	6	6	59	65	2	48	50	8	107	115	61	54	0	0	0	0	32	32	0	32	32	5	60	65	5	92	97	66	48
Karnali	Mugu		4	37	41	0	4	4	4	41	45	1	10	11	5	51	56	12	10	0	0	0	2	11	13	2	11	13	0	28	28	2	39	41	46	10
Karnali	Humla		1	21	22	0	2	2	1	23	24	0	17	17	1	40	41	19	15	0	0	0	1	6	7	1	6	7	0	13	13	1	19	20	24	17
Lumbini	Gulmi		45	197	242	4	10	14	49	207	256	16	122	138	65	329	394	222	133	0	0	0	4	29	33	4	29	33	4	73	77	8	102	110	267	126
Lumbini	Palpa		38	194	232	4	9	13	42	203	245	18	135	153	60	338	398	232	105	0	0	0	10	30	40	10	30	40	12	78	90	22	108	130	264	143
Lumbini	Nawalparasi		16	73	89	2	5	7	18	78	96	17	43	60	35	121	156	120	57	0	0	0	1	9	10	1	9	10	2	42	44	3	51	54	113	43
Lumbini	Rupandehi		64	198	262	3	4	7	67	202	269	29	134	163	96	336	432	297	153	0	0	0	3	31	34	3	31	34	2	74	76	5	105	110	294	138
Lumbini	Kapilbastu		22	112	134	1	3	4	23	115	138	8	82	90	31	197	228	138	67	0	0	0	4	19	23	4	19	23	8	41	49	12	60	72	148	88

Annex 11.2: Number of teachers at secondary level

Province	District	Local Level	Secondary (9-10)															Grade 9-10 TEVT		Secondary (11-12)															Grade 11- 12	Fund for Scien
			Permanent			Temporary			Total Approved Positions			Rahat			Total Teachers					Permanent			Temporary			Total Approved Positions			Rahat			Total Teachers				
			F	M	T	F	M	T	F	M	T	F	M	T	F	M	T	Instructo	Instructor	F	M	T	F	M	T	F	M	T	F	M	T	F	M	T	Instru	
Lumbini	Arghakhanchi		24	147	171	2	3	5	26	150	176	12	72	84	38	222	260	168	116	0	0	0	2	20	22	2	20	22	7	45	52	9	65	74	193	75
Lumbini	Pyuthan		13	98	111	3	4	7	16	102	118	4	46	50	20	148	168	121	93	0	0	0	2	11	13	2	11	13	0	26	26	2	37	39	121	46
Lumbini	Rolpa		9	49	58	2	3	5	11	52	63	5	48	53	16	100	116	73	64	0	0	0	0	8	8	0	8	8	0	16	16	0	24	24	65	48
Lumbini	Rukum Purba		8	28	36	2	3	5	10	31	41	1	14	15	11	45	56	46	17	0	0	0	0	0	0	0	0	0	0	24	24	0	24	24	41	14
Lumbini	Dang		43	168	211	3	6	9	46	174	220	10	46	56	56	220	276	168	122	0	0	0	3	22	25	3	22	25	7	50	57	10	72	82	231	46
Lumbini	Banke		30	110	140	5	4	9	35	114	149	19	35	54	54	149	203	138	72	0	0	0	5	16	21	5	16	21	4	41	45	9	57	66	169	35
Lumbini	Bardiya		34	114	148	2	4	6	36	118	154	11	74	85	47	192	239	215	145	0	0	0	1	22	23	1	22	23	2	48	50	3	70	73	163	75
Sudurpaschim	Bajura		7	62	69	0	3	3	7	65	72	3	38	41	10	103	113	50	42	0	0	0	2	20	22	2	20	22	5	56	61	7	76	83	73	38
Sudurpaschim	Bajhang		10	101	111	1	4	5	11	105	116	14	106	120	25	211	236	177	164	0	0	0	5	55	60	5	55	60	25	113	138	30	168	198	124	107
Sudurpaschim	Achham		13	63	76	0	5	5	13	68	81	21	125	146	34	193	227	152	135	0	0	0	7	37	44	7	37	44	20	105	125	27	142	169	87	128
Sudurpaschim	Doti		15	65	80	4	7	11	19	72	91	10	79	89	29	151	180	136	97	0	0	0	1	19	20	1	19	20	12	44	56	13	63	76	95	81
Sudurpaschim	Kailali		23	109	132	7	5	12	30	114	144	42	180	222	72	294	366	453	295	0	0	0	8	41	49	8	41	49	16	99	115	24	140	164	160	183
Sudurpaschim	Kanchanpur		33	103	136	0	6	6	33	109	142	27	116	143	60	225	285	250	151	0	0	0	4	30	34	4	30	34	11	90	101	15	120	135	167	120
Sudurpaschim	Dadeldhura		19	66	85	2	5	7	21	71	92	13	57	70	34	128	162	75	64	0	0	0	2	20	22	2	20	22	7	51	58	9	71	80	97	58
Sudurpaschim	Baitadi		31	109	140	7	22	29	38	131	169	18	94	112	56	225	281	195	102	0	0	0	4	31	35	4	31	35	25	80	105	29	111	140	203	96
Sudurpaschim	Darchula		19	82	101	0	4	4	19	86	105	8	40	48	27	126	153	106	89	0	0	0	1	17	18	1	17	18	12	43	55	13	60	73	106	40
Province 1			**379**	**1864**	**2243**	**94**	**190**	**284**	**473**	**2054**	**2527**	**210**	**1084**	**1294**	**683**	**3138**	**3821**	**2255**	**1359**	**0**	**0**	**0**	**35**	**220**	**255**	**35**	**220**	**255**	**28**	**567**	**595**	**63**	**787**	**850**	**2682**	**1118**
Madhesh			**245**	**1303**	**1548**	**0**	**63**	**63**	**245**	**1366**	**1611**	**66**	**501**	**567**	**311**	**1867**	**2178**	**917**	**665**	**0**	**0**	**0**	**18**	**211**	**229**	**18**	**211**	**229**	**2**	**276**	**278**	**20**	**487**	**507**	**1639**	**531**
Bagmati			**610**	**1919**	**2529**	**97**	**169**	**266**	**707**	**2088**	**2795**	**326**	**1139**	**1465**	**1033**	**3227**	**4260**	**3112**	**1455**	**0**	**0**	**0**	**83**	**340**	**423**	**83**	**340**	**423**	**70**	**587**	**657**	**153**	**927**	**1080**	**3098**	**1159**
Gandaki			**500**	**1552**	**2052**	**55**	**112**	**167**	**555**	**1664**	**2219**	**161**	**718**	**879**	**716**	**2382**	**3098**	**1465**	**716**	**0**	**0**	**0**	**55**	**202**	**257**	**55**	**202**	**257**	**65**	**538**	**603**	**120**	**740**	**860**	**2365**	**725**
Lumbini			**346**	**1488**	**1834**	**33**	**58**	**91**	**379**	**1546**	**1925**	**150**	**851**	**1001**	**529**	**2397**	**2926**	**1938**	**1144**	**0**	**0**	**0**	**35**	**217**	**252**	**35**	**217**	**252**	**48**	**558**	**606**	**83**	**775**	**858**	**2069**	**877**
Karnali			**92**	**506**	**598**	**16**	**73**	**89**	**108**	**579**	**687**	**73**	**474**	**547**	**181**	**1053**	**1234**	**1067**	**646**	**0**	**0**	**0**	**19**	**179**	**198**	**19**	**179**	**198**	**21**	**367**	**388**	**40**	**546**	**586**	**749**	**496**
Sudurpaschim			**170**	**760**	**930**	**21**	**61**	**82**	**191**	**821**	**1012**	**156**	**835**	**991**	**347**	**1656**	**2003**	**1594**	**1139**	**0**	**0**	**0**	**34**	**270**	**304**	**34**	**270**	**304**	**133**	**681**	**814**	**167**	**951**	**1118**	**1112**	**851**
Nepal			**2342**	**9392**	**11734**	**316**	**726**	**1042**	**2658**	**10118**	**12776**	**1142**	**5602**	**6744**	**3800**	**15720**	**19520**	**12348**	**7124**	**0**	**0**	**0**	**279**	**1639**	**1918**	**279**	**1639**	**1918**	**367**	**3574**	**3941**	**646**	**5213**	**5859**	**13714**	**5757**

Annex 12.1: Student Teacher Ratio at Basic Level

Province	District	Local Level	STR on approved teachers of Community schools		STR on Community Schools (including community private)		STR on Institutional Schools	
			G1-5	G6-8	G1-5	G6-8	G1-5	G6-8
Province 1	Taplejung	Aathrai Tribeni Rural Municipality	13	27	43	24	-	-
Province 1	Taplejung	Maiwakhola Rural Municipality	17	31	60	29	-	-
Province 1	Taplejung	Meringden Rural Municipality	16	29	49	25	-	-
Province 1	Taplejung	Mikwakhola Rural Municipality	16	28	65	22	-	-
Province 1	Taplejung	Phaktanglung Rural Municipality	10	19	30	15	4	0
Province 1	Taplejung	Phungling Municipality	8	19	37	19	0	0
Province 1	Taplejung	Sidingba Rural Municipality	23	37	73	32	-	-
Province 1	Taplejung	Sirijangha Rural Municipality	11	19	34	17	-	-
Province 1	Taplejung	Pathivara Yangwarak Rural Municipality	16	34	54	31	0	-
Province 1	Panchthar	Phalelung Rural Municipality	13	31	45	28	3	-
Province 1	Panchthar	Falgunanda Rural Municipality	13	23	38	21	13	19
Province 1	Panchthar	Hilihang Rural Municipality	9	16	25	13	-	-
Province 1	Panchthar	Kummayak Rural Municipality	17	37	45	27	31	15
Province 1	Panchthar	Miklajung Rural Municipality	12	22	34	19	2	0
Province 1	Panchthar	Phidim Municipality	14	31	43	27	55	208
Province 1	Panchthar	Tumbewa Rural Municipality	11	26	49	26	-	-
Province 1	Panchthar	Yangwarak Rural Municipality	12	33	44	29	17	1
Province 1	Ilam	Chulachuli Rural Municipality	13	26	34	22	9	9
Province 1	Ilam	Deumai Municipality	10	23	26	16	11	12
Province 1	Ilam	Phakphokthum Rural Municipality	14	31	28	20	46	54
Province 1	Ilam	Ilam Municipality	10	19	33	18	5	4
Province 1	Ilam	Mai Municipality	6	18	23	13	4	5
Province 1	Ilam	Maijogmai Rural Municipality	13	31	45	26	3	3
Province 1	Ilam	Mangsebung Rural Municipality	16	38	49	26	9	7
Province 1	Ilam	Rong Rural Municipality	9	16	25	13	3	-
Province 1	Ilam	Sandakpur Rural Municipality	8	21	26	17	5	3
Province 1	Ilam	Suryodaya Municipality	9	20	21	13	10	10
Province 1	Jhapa	Arjundhara Municipality	14	38	47	28	21	35
Province 1	Jhapa	Barhadashi Rural Municipality	32	52	107	40	18	50
Province 1	Jhapa	Bhadrapur Municipality	13	35	37	25	10	15
Province 1	Jhapa	Birtamod Municipality	15	47	24	21	18	32
Province 1	Jhapa	Buddhashanti Rural Municipality	19	47	38	27	21	25
Province 1	Jhapa	Damak Municipality	21	48	48	35	27	30
Province 1	Jhapa	Gauradhaha Municipality	20	44	56	35	16	29
Province 1	Jhapa	Gauriganj Rural Municipality	25	72	109	52	15	19
Province 1	Jhapa	Haldibari Rural Municipality	18	41	49	31	17	35
Province 1	Jhapa	Jhapa Rural Municipality	49	83	226	65	20	24
Province 1	Jhapa	Kachankawal Rural Municipality	27	59	127	50	31	49
Province 1	Jhapa	Kamal Rural Municipality	16	37	48	32	27	27
Province 1	Jhapa	Kanakai Municipality	24	59	67	42	25	22
Province 1	Jhapa	Mechinagar Municipality	17	44	42	29	20	23
Province 1	Jhapa	Shivasatakshi Municipility	18	44	57	36	35	35
Province 1	Morang	Belbari Municipality	20	37	46	31	44	33
Province 1	Morang	Biratnagar Metropolitan City	26	52	82	47	89	77
Province 1	Morang	Budhiganga Rural Municipality	26	51	84	42	411	-
Province 1	Morang	Dhanapalthan Rural Municipality	35	76	163	68	36	29
Province 1	Morang	Gramthan Rural Municipality	14	31	41	27	40	32
Province 1	Morang	Jahada Rural Municipality	40	119	260	107	-	-
Province 1	Morang	Kanepokhari Rural Municipality	17	34	44	31	29	18
Province 1	Morang	Katahari Rural Municipality	29	67	136	58	26	53
Province 1	Morang	Kerabari Rural Municipality	16	42	46	29	20	21

Annex 12.1: Student Teacher Ratio at Basic Level

Province	District	Local Level	STR on approved teachers of Community schools		STR on Community Schools (including community private)		STR on Institutional Schools	
			G1-5	G6-8	G1-5	G6-8	G1-5	G6-8
Province 1	Morang	Letang Municipality	16	39	38	26	24	16
Province 1	Morang	Miklajung Rural Municipality	14	38	38	26	22	19
Province 1	Morang	Pathari Shanishchare Municipality	17	47	43	35	32	30
Province 1	Morang	Rangeli Municipality	32	42	69	36	28	44
Province 1	Morang	Ratuwamai Municipality	20	38	56	33	62	75
Province 1	Morang	Sundarharaicha Municipality	25	73	62	46	34	34
Province 1	Morang	Sunwarshi Municipality	33	41	102	33	16	42
Province 1	Morang	Uralabari Municipality	19	48	36	33	29	39
Province 1	Sunsari	Barahkshetra Municipality	24	42	56	33	18	26
Province 1	Sunsari	Barju Rural Municipality	35	60	135	57	16	55
Province 1	Sunsari	Bhokraha Narsing Rural Municipality	55	103	139	48	7	10
Province 1	Sunsari	Dewanganj Rural Municipality	41	58	130	49	18	235
Province 1	Sunsari	Dharan Sub Metropolitan City	20	29	26	20	15	24
Province 1	Sunsari	Duhabi Municipality	41	43	92	30	17	24
Province 1	Sunsari	Gadhi Rural Municipality	27	32	69	26	19	15
Province 1	Sunsari	Harinagar Rural Municipality	72	110	118	45	18	142
Province 1	Sunsari	Inaruwa Municipality	24	43	62	32	15	32
Province 1	Sunsari	Itahari Sub Metropolitan City	27	54	33	23	19	29
Province 1	Sunsari	Koshi Rural Municipality	103	115	251	71	11	10
Province 1	Sunsari	Ramdhuni Municipality	19	28	37	21	19	22
Province 1	Dhankuta	Chaubise Rural Municipality	12	29	40	26	6	2
Province 1	Dhankuta	Chhathar Jorpati Rural Municipality	11	20	25	15	5	9
Province 1	Dhankuta	Dhankuta Municipality	10	23	28	18	14	24
Province 1	Dhankuta	Shahidbhumi Rural Municipality	18	39	45	27	6	-
Province 1	Dhankuta	Mahalaxmi Municipality	8	18	21	13	13	82
Province 1	Dhankuta	Pakhribas Municipality	11	29	35	24	7	6
Province 1	Dhankuta	Sangurigadhi Rural Municipality	10	27	34	22	2	0
Province 1	Terhathum	Aathrai Rural Municipality	11	19	36	16	10	13
Province 1	Terhathum	Chhathar Rural Municipality	10	21	38	19	3	4
Province 1	Terhathum	Laligurans Municipality	10	24	33	21	10	17
Province 1	Terhathum	Menchhayayem Rural Municipality	12	21	32	17	9	15
Province 1	Terhathum	Myanglung Municipality	8	16	27	15	18	27
Province 1	Terhathum	Phedap Rural Municipality	9	19	31	18	7	-
Province 1	a	Bhotkhola Rural Municipality	13	53	99	41	-	-
Province 1	a	Chainpur Municipality	14	38	56	31	9	23
Province 1	a	Chichila Rural Municipality	12	27	26	15	6	-
Province 1	a	Dharmadevi Municipality	14	33	41	25	5	2
Province 1	a	Khandbari Municipality	15	50	49	38	10	20
Province 1	a	Madi Municipality	14	28	43	23	7	0
Province 1	a	Makalu Rural Municipality	15	54	99	45	9	13
Province 1	a	Panchakhapan Municipality	15	31	39	23	-	-
Province 1	a	Sabhapokhari Rural Municipality	13	41	60	33	72	6
Province 1	a	Silichong Rural Municipality	11	25	41	22	-	-
Province 1	Bhojpur	Aamchowk Rural Municipality	16	40	67	36	0	-
Province 1	Bhojpur	Arun Rural Municipality	13	35	54	33	7	-
Province 1	Bhojpur	Bhojpur Municipality	13	29	44	25	11	23
Province 1	Bhojpur	Hatuwagadhi Rural Municipality	13	34	47	27	-	-
Province 1	Bhojpur	Pauwadungma Rural Municipality	12	33	49	32	5	-
Province 1	Bhojpur	Ramprasad Rai Rural Municipality	16	36	57	33	-	-
Province 1	Bhojpur	Salpasilichho Rural Municipality	14	33	63	28	-	-
Province 1	Bhojpur	Shadananda Municipality	15	39	53	28	5	27

Annex 12.1: Student Teacher Ratio at Basic Level

Province	District	Local Level	STR on approved teachers of Community schools		STR on Community Schools (including community private)		STR on Institutional Schools	
			G1-5	G6-8	G1-5	G6-8	G1-5	G6-8
Province 1	Bhojpur	Temkemaiyung Rural Municipality	12	21	34	18	-	-
Province 1	Solukhumbu	Thulung Dudhkoshi Rural Municipality	6	10	21	9	-	0
Province 1	Solukhumbu	Mapya Dudhkoshi Rural Municipality	6	14	27	13	-	-
Province 1	Solukhumbu	Khumbupasanglahm Rural Municipality	31	73	98	51	0	-
Province 1	Solukhumbu	Likhupike Rural Municipality	28	72	90	44	-	-
Province 1	Solukhumbu	Mahakulung Rural Municipality	20	63	95	54	-	-
Province 1	Solukhumbu	Nechasalyan Rural Municipality	20	49	71	36	75	-
Province 1	Solukhumbu	Solududhakunda Municipality	5	12	17	11	6	3
Province 1	Solukhumbu	Sotang Rural Municipality	28	73	117	58	29	3
Province 1	Okhaldhunga	Champadevi Rural Municipality	17	43	49	29	-	-
Province 1	Okhaldhunga	Chisankhugadhi Rural Municipality	9	22	36	20	-	-
Province 1	Okhaldhunga	Khijidemba Rural Municipality	14	31	52	27	-	-
Province 1	Okhaldhunga	Likhu Rural Municipality	14	30	43	26	0	-
Province 1	Okhaldhunga	Manebhanjyang Rural Municipality	12	32	35	22	16	2
Province 1	Okhaldhunga	Molung Rural Municipality	16	38	62	33	5	1
Province 1	Okhaldhunga	Siddhicharan Municipality	10	23	28	19	20	17
Province 1	Okhaldhunga	Sunkoshi Rural Municipality	16	46	53	33	0	-
Province 1	Khotang	Aiselukharka Rural Municipality	12	19	42	19	13	2
Province 1	Khotang	Barahapokhari Rural Municipality	19	65	97	54	-	-
Province 1	Khotang	Diprung Chuichumma Rural Municipality	29	66	76	42	77	-
Province 1	Khotang	Halesi Tuwachung Municipality	12	33	53	28	7	-
Province 1	Khotang	Jantedhunga Rural Municipality	31	63	98	50	20	-
Province 1	Khotang	Kepilasagadhi Rural Municipality	14	32	55	32	0	0
Province 1	Khotang	Khotehang Rural Municipality	11	22	42	22	-	-
Province 1	Khotang	Rawa Besi Rural Municipality	27	48	75	37	4	-
Province 1	Khotang	Diktel Rupakot Majhuwagadhi Municipality	4	8	14	8	0	0
Province 1	Khotang	Sakela Rural Municipality	13	24	42	24	-	-
Province 1	Udayapur	Belaka Municipality	30	60	69	40	11	17
Province 1	Udayapur	Chaudandigadhi Municipality	24	34	40	26	14	14
Province 1	Udayapur	Katari Municipality	25	49	63	34	16	35
Province 1	Udayapur	Rautamai Rural Municipality	8	14	19	10	0	0
Province 1	Udayapur	Limchungbung Rural Municipality	38	97	66	35	4	-
Province 1	Udayapur	Tapli Rural Municipality	23	49	72	35	-	-
Province 1	Udayapur	Triyuga Municipality	21	38	47	30	21	27
Province 1	Udayapur	Udayapurgadhi Rural Municipality	24	40	57	27	14	18
Madhesh	Saptari	Agnisair Krishnasawaran Rural Municipality	32	64	99	53	37	47
Madhesh	Saptari	Rajgadh Rural Municipality	40	76	183	71	0	-
Madhesh	Saptari	Bishnupur Rural Municipality	34	96	158	96	-	-
Madhesh	Saptari	Bodebarsaien Municipality	40	89	203	83	21	0
Madhesh	Saptari	Chhinnamasta Rural Municipality	44	48	216	48	-	-
Madhesh	Saptari	Dakneshwori Municipality	40	60	119	58	-	-
Madhesh	Saptari	Hanumannagar Kankalini Municipality	39	114	228	90	29	60
Madhesh	Saptari	Kanchanroop Municipality	42	58	123	58	514	147
Madhesh	Saptari	Khadak Municipality	37	52	102	39	34	46
Madhesh	Saptari	Mahadeva Rural Municipality	53	86	206	81	78	0
Madhesh	Saptari	Rajbiraj Municipality	29	62	124	60	121	94
Madhesh	Saptari	Rupani Rural Municipality	55	63	197	60	45	0
Madhesh	Saptari	Saptakoshi Municipality	63	83	112	59	19	5
Madhesh	Saptari	Shambhunath Municipality	14	30	52	28	27	30
Madhesh	Saptari	Surunga Municipality	33	46	70	33	43	25
Madhesh	Saptari	Tilathi Koiladi Rural Municipality	50	105	149	85	66	-

Annex 12.1: Student Teacher Ratio at Basic Level

Province	District	Local Level	STR on approved teachers of Community schools		STR on Community Schools (including community private)		STR on Institutional Schools	
			G1-5	G6-8	G1-5	G6-8	G1-5	G6-8
Madhesh	Saptari	Tirahut Rural Municipality	85	149	281	149	-	-
Madhesh	Saptari	Balan Bihul Rural Municipality	34	83	125	60	-	-
Madhesh	Siraha	Arnama Rural Municipality	48	113	238	113	19	-
Madhesh	Siraha	Aurahi Rural Municipality	43	163	410	117	9	-
Madhesh	Siraha	Bariyarpatti Rural Municipality	53	104	254	104	17	32
Madhesh	Siraha	Bhagawanpur Rural Municipality	49	91	172	80	17	13
Madhesh	Siraha	Bishnupur Rural Municipality	43	115	197	82	26	37
Madhesh	Siraha	Dhangadhimai Municipality	38	97	118	55	26	43
Madhesh	Siraha	Golbazar Municipality	46	88	141	57	17	45
Madhesh	Siraha	Kalyanpur Municipality	67	153	314	109	16	35
Madhesh	Siraha	Karjanha Municipality	49	110	140	55	20	36
Madhesh	Siraha	Lahan Municipality	38	83	109	44	17	34
Madhesh	Siraha	Laxmipur Patari Rural Municipality	51	174	244	139	14	15
Madhesh	Siraha	Mirchaiya Municipality	46	83	105	38	16	39
Madhesh	Siraha	Naraha Rural Municipality	50	178	317	89	17	20
Madhesh	Siraha	Navarajpur Rural Municipality	47	120	258	87	6	5
Madhesh	Siraha	Sakhuwanankarkatti Rural Municipality	43	130	259	117	18	0
Madhesh	Siraha	Siraha Municipality	54	101	212	80	15	51
Madhesh	Siraha	Sukhipur Municipality	49	134	180	115	10	23
Madhesh	Dhanusha	Aurahi Rural Municipality	50	166	224	138	-	-
Madhesh	Dhanusha	Bateswor Rural Municipality	48	100	158	72	15	19
Madhesh	Dhanusha	Bideha Municipality	76	174	333	143	91	-
Madhesh	Dhanusha	Kshireshwornath Municipality	21	77	132	77	0	0
Madhesh	Dhanusha	Dhanauji Rural Municipality	106	332	447	199	-	-
Madhesh	Dhanusha	Dhanusadham Municipality	51	83	181	70	68	33
Madhesh	Dhanusha	Ganeshman Charnath Municipality	62	145	321	122	0	0
Madhesh	Dhanusha	Hanspur Municipality	28	101	131	56	-	-
Madhesh	Dhanusha	Janaknandini Rural Municipality	218	866	239	128	214	-
Madhesh	Dhanusha	Janakpurdham Sub Metropolitan City	11	24	44	24	3	1
Madhesh	Dhanusha	Kamala Municipality	58	160	282	104	-	-
Madhesh	Dhanusha	Laxminiya Rural Municipality	43	153	346	153	21	33
Madhesh	Dhanusha	Mithila Bihari Rural Municipality	71	145	282	129	-	-
Madhesh	Dhanusha	Mithila Municipality	19	68	91	55	41	62
Madhesh	Dhanusha	Municipality	75	424	864	318	-	-
Madhesh	Dhanusha	Nagarain Municipality	51	308	226	97	-	-
Madhesh	Dhanusha	Sabaila Municipality	71	191	233	105	-	-
Madhesh	Dhanusha	Sahidnagar Municipality	65	146	391	121	58	-
Madhesh	Mahottari	Aurahi Municipality	82	154	364	154	70	112
Madhesh	Mahottari	Balwa Municipality	65	195	373	160	14	39
Madhesh	Mahottari	Bardibas Municipality	30	78	103	65	40	34
Madhesh	Mahottari	Bhangaha Municipality	75	179	369	147	11	-
Madhesh	Mahottari	Ekdara Rural Municipality	78	181	319	145	54	103
Madhesh	Mahottari	Gaushala Municipality	70	161	190	84	93	64
Madhesh	Mahottari	Jaleswor Municipality	43	70	116	51	19	20
Madhesh	Mahottari	Loharpatti Municipality	61	161	305	153	8	-
Madhesh	Mahottari	Mahottari Rural Municipality	68	145	281	145	-	-
Madhesh	Mahottari	Manara Sisawa Municipality	65	114	295	114	42	-
Madhesh	Mahottari	Matihani Municipality	93	141	387	141	54	-
Madhesh	Mahottari	Pipra Rural Municipality	39	90	176	79	11	20
Madhesh	Mahottari	Ramgopalpur Municipality	65	466	373	143	104	151
Madhesh	Mahottari	Samsi Rural Municipality	157	579	630	193	48	67

Annex 12.1: Student Teacher Ratio at Basic Level

Province	District	Local Level	STR on approved teachers of Community schools		STR on Community Schools (including community private)		STR on Institutional Schools	
			G1-5	G6-8	G1-5	G6-8	G1-5	G6-8
Madhesh	Mahottari	Sonama Rural Municipality	88	313	677	313	23	-
Madhesh	Sarlahi	Bagmati Municipality	37	107	170	83	18	42
Madhesh	Sarlahi	Balara Municipality	51	99	229	99	-	-
Madhesh	Sarlahi	Barahathawa Municipality	62	101	191	84	91	194
Madhesh	Sarlahi	Basbariya Rural Municipality	91	135	622	135	-	-
Madhesh	Sarlahi	Bishnu Rural Municipality	110	127	379	127	4	-
Madhesh	Sarlahi	Brahmapuri Rural Municipality	76	100	226	87	15	0
Madhesh	Sarlahi	Chakraghatta Rural Municipality	55	100	184	93	-	-
Madhesh	Sarlahi	Chandranagar Rural Municipality	79	109	381	109	44	-
Madhesh	Sarlahi	Dhankaul Rural Municipality	80	173	598	173	-	-
Madhesh	Sarlahi	Godaita Municipality	83	125	335	125	-	-
Madhesh	Sarlahi	Haripur Municipality	46	103	173	88	-	-
Madhesh	Sarlahi	Haripurwa Municipality	132	191	333	113	-	-
Madhesh	Sarlahi	Harion Municipality	47	69	177	69	2	0
Madhesh	Sarlahi	Ishworpur Municipality	46	104	126	72	56	54
Madhesh	Sarlahi	Kabilasi Municipality	58	136	300	136	-	-
Madhesh	Sarlahi	Kaudena Rural Municipality	85	113	327	113	-	-
Madhesh	Sarlahi	Lalbandi Municipality	37	74	112	68	55	88
Madhesh	Sarlahi	Malangwa Municipality	37	87	156	78	158	114
Madhesh	Sarlahi	Parsa Rural Municipality	69	107	220	98	-	-
Madhesh	Sarlahi	Ramnagar Rural Municipality	92	199	719	199	0	0
Madhesh	Rautahat	Baudhimai Municipality	75	127	443	127	-	-
Madhesh	Rautahat	Brindaban Municipality	100	234	586	203	-	-
Madhesh	Rautahat	Chandrapur Municipality	30	82	133	67	-	-
Madhesh	Rautahat	Debahi Gonahi Municipality	53	203	480	203	0	-
Madhesh	Rautahat	Durga Bhagawati Rural Municipality	63	119	304	103	-	-
Madhesh	Rautahat	Gadhimai Municipality	101	253	776	253	-	-
Madhesh	Rautahat	Garuda Municipality	76	143	307	97	91	81
Madhesh	Rautahat	Gaur Municipality	39	86	194	82	21	21
Madhesh	Rautahat	Gujara Municipality	49	101	191	76	-	-
Madhesh	Rautahat	Ishanath Municipality	150	134	450	134	-	-
Madhesh	Rautahat	Katahariya Municipality	84	262	435	140	-	-
Madhesh	Rautahat	Madav Narayan Municipality	78	146	405	127	-	-
Madhesh	Rautahat	Maulapur Municipality	82	226	411	226	-	-
Madhesh	Rautahat	Paroha Municipality	83	267	726	240	0	-
Madhesh	Rautahat	Phatuwa Bijayapur Municipality	45	165	401	151	-	-
Madhesh	Rautahat	Rajdevi Municipality	60	127	341	127	-	-
Madhesh	Rautahat	Rajpur Municipality	118	234	1178	195	-	-
Madhesh	Rautahat	Yamunamai Rural Municipality	77	190	336	190	-	-
Madhesh	Bara	Aadarsha Kotwal Rural Municipality	68	142	389	142	-	-
Madhesh	Bara	Baragadi Rural Municipality	54	208	547	208	-	-
Madhesh	Bara	Bishrampur Rural Municipality	67	133	253	82	-	-
Madhesh	Bara	Devtal Rural Municipality	58	441	1024	294	-	-
Madhesh	Bara	Jeetpursimara Sub Metropolitan City	40	64	113	49	38	31
Madhesh	Bara	Kalaiya Sub Metropolitan City	55	91	206	82	40	69
Madhesh	Bara	Karaiyamai Rural Municipality	50	104	271	80	11	-
Madhesh	Bara	Kolhabi Municipality	37	93	161	82	-	-
Madhesh	Bara	Mahagadhimai Municipality	47	122	293	112	-	-
Madhesh	Bara	Nijgadh Municipality	28	76	69	39	-	-
Madhesh	Bara	Pachrauta Piparpati Municipality	77	126	388	109	-	-
Madhesh	Bara	Parwanipur Rural Municipality	62	100	185	100	54	59

Annex 12.1: Student Teacher Ratio at Basic Level

Province	District	Local Level	STR on approved teachers of Community schools		STR on Community Schools (including community private)		STR on Institutional Schools	
			G1-5	G6-8	G1-5	G6-8	G1-5	G6-8
Madhesh	Bara	Pheta Rural Municipality	81	189	710	189	-	-
Madhesh	Bara	Prasauni Rural Municipality	48	84	130	72	-	-
Madhesh	Bara	Simroungadh Municipality	74	186	553	172	-	-
Madhesh	Bara	Subarna Rural Municipality	79	125	439	116	-	-
Madhesh	Parsa	Bahudarmai Municipality	50	91	153	81	-	-
Madhesh	Parsa	Bindabasini Rural Municipality	47	95	242	95	-	-
Madhesh	Parsa	Birgunj Metropolitan City	39	80	145	72	59	38
Madhesh	Parsa	Chhipaharmai Rural Municipality	59	141	332	102	-	-
Madhesh	Parsa	Dhobini Rural Municipality	61	116	254	107	-	-
Madhesh	Parsa	Jaganathpur Rural Municipality	57	66	375	66	-	-
Madhesh	Parsa	Jira Bhawani Rural Municipality	66	66	165	62	-	-
Madhesh	Parsa	Kalikamai Rural Municipality	43	168	331	149	-	-
Madhesh	Parsa	Pakahamainpur Rural Municipality	52	156	385	156	-	-
Madhesh	Parsa	Parsagadi Municipality	51	98	263	87	18	74
Madhesh	Parsa	Paterwasugauli Rural Municipality	54	87	293	82	-	-
Madhesh	Parsa	Pokhariya Municipality	61	120	186	70	0	-
Madhesh	Parsa	Sakhuwa Prasauni Rural Municipality	55	139	258	89	-	-
Madhesh	Parsa	Thori Rural Municipality	15	49	66	47	-	-
Bagmati	Sindhuli	Dudhauli Municipality	39	79	120	65	143	28
Bagmati	Sindhuli	Ghanglekh Rural Municipality	14	63	65	33	2	-
Bagmati	Sindhuli	Golanjor Rural Municipality	14	42	51	27	12	6
Bagmati	Sindhuli	Hariharpurgadhi Rural Municipality	31	88	98	41	1	-
Bagmati	Sindhuli	Kamalamai Municipality	25	37	45	29	23	36
Bagmati	Sindhuli	Marin Rural Municipality	20	93	110	52	32	10
Bagmati	Sindhuli	Phikkal Rural Municipality	9	51	67	37	-	-
Bagmati	Sindhuli	Sunkoshi Rural Municipality	15	32	40	22	3	-
Bagmati	Sindhuli	Tinpatan Rural Municipality	15	59	56	34	7	27
Bagmati	Ramechhap	Doramba Rural Municipality	10	27	34	20	-	-
Bagmati	Ramechhap	Gokulganga Rural Municipality	11	39	44	27	-	-
Bagmati	Ramechhap	Khadadevi Rural Municipality	11	23	31	21	10	5
Bagmati	Ramechhap	Likhu Tamakosh Rural Municipality	10	36	44	28	0	0
Bagmati	Ramechhap	Manthali Municipality	15	31	38	27	20	33
Bagmati	Ramechhap	Ramechhap Municipality	9	30	43	26	3	4
Bagmati	Ramechhap	Sunapati Rural Municipality	10	24	32	19	-	-
Bagmati	Ramechhap	Umakunda Rural Municipality	10	33	34	22	0	0
Bagmati	Dolakha	Baiteshwor Rural Municipality	12	33	35	23	24	34
Bagmati	Dolakha	Bhimeshwor Municipality	9	28	39	27	27	79
Bagmati	Dolakha	Bigu Rural Municipality	8	47	82	45	-	-
Bagmati	Dolakha	Gaurishankar Rural Municipality	9	47	61	32	-	-
Bagmati	Dolakha	Jiri Municipality	8	25	35	21	24	24
Bagmati	Dolakha	Kalinchok Rural Municipality	15	39	51	32	-	-
Bagmati	Dolakha	Melung Rural Municipality	10	27	39	24	-	-
Bagmati	Dolakha	Sailung Rural Municipality	12	32	45	27	-	-
Bagmati	Dolakha	Tamakoshi Rural Municipality	12	20	28	17	6	29
Bagmati	Sindhupalchok	Balefi Rural Municipality	5	27	31	20	14	-
Bagmati	Sindhupalchok	Barhabise Municipality	8	40	60	35	16	29
Bagmati	Sindhupalchok	Bhotekoshi Rural Municipality	10	44	42	23	-	-
Bagmati	Sindhupalchok	Chautara Sangachokgadhi Municipality	13	33	43	24	39	52
Bagmati	Sindhupalchok	Helambu Rural Municipality	10	40	57	29	32	16
Bagmati	Sindhupalchok	Indrawati Rural Municipality	18	41	55	30	0	-
Bagmati	Sindhupalchok	Jugal Rural Municipality	14	67	102	48	-	-

Annex 12.1: Student Teacher Ratio at Basic Level

Province	District	Local Level	STR on approved teachers of Community schools		STR on Community Schools (including community private)		STR on Institutional Schools	
			G1-5	G6-8	G1-5	G6-8	G1-5	G6-8
Bagmati	Sindhupalchok	Lisankhu Pakhar Rural Municipality	4	15	17	12	8	-
Bagmati	Sindhupalchok	Melamchi Municipality	25	35	41	24	7	14
Bagmati	Sindhupalchok	Panchpokhari Thangpal Rural Municipality	18	48	71	35	23	-
Bagmati	Sindhupalchok	Sunkoshi Rural Municipality	10	20	28	15	12	8
Bagmati	Sindhupalchok	Tripurasundari Rural Municipality	6	27	30	17	0	0
Bagmati	k	Banepa Municipality	11	21	28	17	27	23
Bagmati	k	Bethanchowk Rural Municipality	12	23	42	23	7	5
Bagmati	k	Bhumlu Rural Municipality	4	18	30	16	17	3
Bagmati	k	Chaurideurali Rural Municipality	4	18	21	15	-	-
Bagmati	k	Dhulikhel Municipality	9	20	28	17	19	22
Bagmati	k	Khanikhola Rural Municipality	6	63	66	35	-	-
Bagmati	k	Mahabharat Rural Municipality	20	58	67	38	-	-
Bagmati	k	Mandandeupur Municipality	18	26	39	22	14	10
Bagmati	k	Namobuddha Municipality	16	36	55	28	31	185
Bagmati	k	Panauti Municipality	22	21	27	18	27	25
Bagmati	k	Panchkhal Municipality	18	31	43	26	30	32
Bagmati	k	Roshi Rural Municipality	18	30	40	25	25	34
Bagmati	k	Temal Rural Municipality	9	18	23	14	-	-
Bagmati	Lalitpur	Bagmati Rural Municipality	11	20	32	19	-	-
Bagmati	Lalitpur	Godawari Municipality	22	29	31	20	21	26
Bagmati	Lalitpur	Konjyosom Rural Municipality	6	19	32	18	-	-
Bagmati	Lalitpur	Lalitpur Sub Metropolitan City	32	29	18	14	16	24
Bagmati	Lalitpur	Mahalaxmi Municipality	13	30	22	15	24	36
Bagmati	Lalitpur	Mahankal Rural Municipality	4	17	28	16	7	12
Bagmati	Bhaktapur	Bhaktapur Municipality	24	21	27	17	20	26
Bagmati	Bhaktapur	Changunarayan Municipality	17	22	28	16	31	25
Bagmati	Bhaktapur	Madhyapur Thimi Municipality	8	28	21	15	26	23
Bagmati	Bhaktapur	Suryabinayak Municipality	27	23	24	13	25	21
Bagmati	Kathmandu	Budhanilkantha Municipality	43	34	26	15	16	20
Bagmati	Kathmandu	Chandragiri Municipality	51	30	35	22	20	26
Bagmati	Kathmandu	Dakshinkali Municipality	7	19	25	17	19	22
Bagmati	Kathmandu	Gokarneshwor Municipality	27	37	21	14	22	27
Bagmati	Kathmandu	Kageshwori Manahara Municipality	40	28	28	18	27	28
Bagmati	Kathmandu	Kathmandu Metropolitan City	65	26	14	12	15	18
Bagmati	Kathmandu	Kirtipur Municipality	11	24	20	14	16	27
Bagmati	Kathmandu	Nagarjun Municipality	12	23	23	15	24	22
Bagmati	Kathmandu	Shankharapur Municipality	24	21	30	18	20	18
Bagmati	Kathmandu	Tarakeshwor Municipality	28	34	28	21	22	20
Bagmati	Kathmandu	Tokha Municipality	14	38	20	15	21	24
Bagmati	Nuwakot	Belkotgadhi Municipality	25	45	47	29	0	0
Bagmati	Nuwakot	Bidur Municipality	17	31	39	25	40	31
Bagmati	Nuwakot	Dupcheshwar Rural Municipality	17	62	93	39	-	-
Bagmati	Nuwakot	Kakani Rural Municipality	16	55	53	27	39	9
Bagmati	Nuwakot	Kispang Rural Municipality	7	38	36	23	-	10
Bagmati	Nuwakot	Likhu Rural Municipality	9	38	55	32	20	19
Bagmati	Nuwakot	Myagang Rural Municipality	6	34	44	28	21	-
Bagmati	Nuwakot	Panchakanya Rural Municipality	8	32	50	27	-	-
Bagmati	Nuwakot	Shivapuri Rural Municipality	13	34	50	27	-	-
Bagmati	Nuwakot	Suryagadhi Rural Municipality	22	50	65	33	109	29
Bagmati	Nuwakot	Tadi Rural Municipality	13	50	96	43	32	30
Bagmati	Nuwakot	Tarkeshwar Rural Municipality	10	41	58	31	-	-

Annex 12.1: Student Teacher Ratio at Basic Level

Province	District	Local Level	STR on approved teachers of Community schools		STR on Community Schools (including community private)		STR on Institutional Schools	
			G1-5	G6-8	G1-5	G6-8	G1-5	G6-8
Bagmati	Rasuwa	Gosaikunda Rural Municipality	5	18	51	16	3	-
Bagmati	Rasuwa	Kalika Rural Municipality	8	19	29	14	19	19
Bagmati	Rasuwa	Naukunda Rural Municipality	8	35	55	31	75	-
Bagmati	Rasuwa	Aamachhodingmo Rural Municipality	21	74	141	67	0	0
Bagmati	Rasuwa	Uttargaya Rural Municipality	3	16	35	16	19	4
Bagmati	Dhading	Benighat Rorang Rural Municipality	28	57	95	35	75	78
Bagmati	Dhading	Dhunibesi Municipality	12	27	43	22	28	170
Bagmati	Dhading	Gajuri Rural Municipality	18	61	83	39	-	-
Bagmati	Dhading	Galchi Rural Municipality	14	39	59	28	-	-
Bagmati	Dhading	Gangjamuna Rural Municipality	15	35	48	29	-	-
Bagmati	Dhading	Jwalamukhi Rural Municipality	13	38	41	25	4	0
Bagmati	Dhading	Khaniyabash Rural Municipality	8	50	76	39	-	-
Bagmati	Dhading	Netrawati Dabjong Rural Municipality	4	35	47	33	0	-
Bagmati	Dhading	Nilkantha Municipality	27	44	45	28	75	78
Bagmati	Dhading	Rubi Valley Rural Municipality	11	57	111	46	-	-
Bagmati	Dhading	Siddhalek Rural Municipality	15	39	50	32	-	-
Bagmati	Dhading	Thakre Rural Municipality	22	58	69	39	-	-
Bagmati	Dhading	Tripura sundari Rural Municipality	8	34	36	25	13	27
Bagmati	Makwanpur	Bagmati Rural Municipality	19	61	107	49	-	-
Bagmati	Makwanpur	Bakaiya Rural Municipality	37	57	111	48	-	-
Bagmati	Makwanpur	Bhimphedi Rural Municipality	22	33	57	31	-	-
Bagmati	Makwanpur	Hetauda Sub Metropolitan City	69	45	55	38	34	30
Bagmati	Makwanpur	Indrasarowar Rural Municipality	12	33	59	27	0	-
Bagmati	Makwanpur	Kailash Rural Municipality	20	43	121	37	-	-
Bagmati	Makwanpur	Makawanpurgadhi Rural Municipality	13	34	53	26	-	-
Bagmati	Makwanpur	Manahari Rural Municipality	39	70	92	54	85	28
Bagmati	Makwanpur	Raksirang Rural Municipality	23	75	116	41	-	-
Bagmati	Makwanpur	Thaha Municipality	20	34	45	26	160	79
Bagmati	Chitwan	Bharatpur Metropolitan City	79	38	37	24	18	37
Bagmati	Chitwan	Ichchhyakamana Rural Municipality	26	46	74	33	18	15
Bagmati	Chitwan	Kalika Municipality	40	59	73	37	20	40
Bagmati	Chitwan	Khairahani Municipality	28	35	54	24	15	30
Bagmati	Chitwan	Madi Municipality	28	34	57	29	7	16
Bagmati	Chitwan	Rapti Municipality	24	60	97	46	14	32
Bagmati	Chitwan	Ratnangar Municipality	30	33	35	23	21	31
Gandaki	Gorkha	Aarughat Rural Municipality	16	42	43	27	11	32
Gandaki	Gorkha	Ajirkot Rural Municipality	10	29	42	27	45	4
Gandaki	Gorkha	Bhimsen Thapa Rural Municipality	13	36	39	27	-	-
Gandaki	Gorkha	Chumanuwari Rural Municipality	37	85	76	52	-	-
Gandaki	Gorkha	Dharche Rural Municipality	12	23	68	23	0	0
Gandaki	Gorkha	Gandaki Rural Municipality	11	34	44	25	-	-
Gandaki	Gorkha	Gorkha Municipality	9	18	24	13	0	0
Gandaki	Gorkha	Palungtar Municipality	14	41	50	33	43	158
Gandaki	Gorkha	Sahid Lakhan Rural Municipality	15	49	54	40	110	42
Gandaki	Gorkha	Siranchowk Rural Municipality	9	17	29	16	13	18
Gandaki	Gorkha	Barpak Sulikot Rural Municipality	12	29	44	26	7	7
Gandaki	Lamjung	Besishahar Municipality	7	21	21	16	12	25
Gandaki	Lamjung	Dordi Rural Municipality	7	27	36	22	8	-
Gandaki	Lamjung	Dudhpokhari Rural Municipality	7	18	33	17	-	-
Gandaki	Lamjung	Kwholasothar Rural Municipality	7	17	22	16	-	-
Gandaki	Lamjung	Madhya Nepal Municipality	8	20	21	16	18	25

Annex 12.1: Student Teacher Ratio at Basic Level

Province	District	Local Level	STR on approved teachers of Community schools		STR on Community Schools (including community private)		STR on Institutional Schools	
			G1-5	G6-8	G1-5	G6-8	G1-5	G6-8
Gandaki	Lamjung	Marsyangdi Rural Municipality	7	23	31	22	16	35
Gandaki	Lamjung	Rainas Municipality	9	25	29	21	13	12
Gandaki	Lamjung	Sundarbazar Municipality	8	22	24	18	10	28
Gandaki	Tanahu	Aanbookhaireni Rural Municipality	11	37	31	23	17	27
Gandaki	Tanahu	Bandipur Rural Municipality	9	27	35	23	24	26
Gandaki	Tanahu	Bhanu Municipality	9	20	25	16	18	21
Gandaki	Tanahu	Bhimad Municipality	12	26	35	22	23	25
Gandaki	Tanahu	Byas Municipality	9	27	26	21	12	12
Gandaki	Tanahu	Devghat Rural Municipality	9	37	31	21	10	32
Gandaki	Tanahu	Ghiring Rural Municipality	11	26	39	24	11	6
Gandaki	Tanahu	Myagde Rural Municipality	11	24	36	21	25	21
Gandaki	Tanahu	Rishing Rural Municipality	10	33	37	24	0	-
Gandaki	Tanahu	Shuklagandaki Municipality	12	34	34	23	15	20
Gandaki	Syangja	Aandhikhola Rural Municipality	7	15	22	14	3	2
Gandaki	Syangja	Arjunchaupari Rural Municipality	9	22	39	21	16	17
Gandaki	Syangja	Bhirkot Municipality	9	21	26	17	10	24
Gandaki	Syangja	Biruwa Rural Municipality	7	15	18	13	14	15
Gandaki	Syangja	Chapakot Municipality	9	21	28	18	10	10
Gandaki	Syangja	Galyang Municipality	9	19	30	16	9	12
Gandaki	Syangja	Harinas Rural Municipality	9	19	26	15	6	3
Gandaki	Syangja	Kaligandagi Rural Municipality	9	18	22	14	9	7
Gandaki	Syangja	Phedikhola Rural Municipality	9	15	24	13	18	6
Gandaki	Syangja	Putalibazar Municipality	7	17	20	14	11	16
Gandaki	Syangja	Waling Municipality	9	25	33	20	23	21
Gandaki	Kaski	Annapurna Rural Municipality	9	14	22	13	9	24
Gandaki	Kaski	Machhapuchchhre Rural Municipality	8	21	23	17	11	5
Gandaki	Kaski	Madi Rural Municipality	7	15	23	14	0	-
Gandaki	Kaski	Pokhara Metropolitan City	14	36	29	22	17	29
Gandaki	Kaski	Rupa Rural Municipality	7	15	22	13	4	0
Gandaki	Manang	Chame Rural Municipality	4	10	17	10	-	-
Gandaki	Manang	Narpa Bhumi Rural Municipality	8	5	21	5	-	-
Gandaki	Manang	Narso Rural Municipality	1	0	2	0	-	-
Gandaki	Manang	Manang Ngisyang Rural Municipality	3	4	9	4	0	-
Gandaki	Mustang	Municipality	12	16	23	10	-	-
Gandaki	Mustang	Gharapjhong Rural Municipality	5	10	16	9	11	30
Gandaki	Mustang	Lomanthang Rural Municipality	6	7	21	7	0	0
Gandaki	Mustang	Baragaun Muktikshetra Rural Municipality	4	10	14	5	-	-
Gandaki	Mustang	Thasang Rural Municipality	5	12	18	11	-	-
Gandaki	Myagdi	Annapurna Rural Municipality	7	12	17	11	0	0
Gandaki	Myagdi	Beni Municipality	10	27	27	20	14	37
Gandaki	Myagdi	Dhawalagiri Rural Municipality	14	32	34	22	-	-
Gandaki	Myagdi	Malika Rural Municipality	15	38	39	26	16	11
Gandaki	Myagdi	Mangala Rural Municipality	11	23	34	18	4	8
Gandaki	Myagdi	Raghuganga Rural Municipality	10	20	30	18	46	11
Gandaki	Parbat	Bihadi Rural Municipality	8	15	22	14	3	2
Gandaki	Parbat	Jaljala Rural Municipality	8	17	32	16	6	14
Gandaki	Parbat	Kushma Municipality	8	22	30	18	9	17
Gandaki	Parbat	Mahashila Rural Municipality	6	12	17	12	-	-
Gandaki	Parbat	Modi Rural Municipality	7	16	23	14	19	18
Gandaki	Parbat	Painyu Rural Municipality	7	14	22	14	-	-
Gandaki	Parbat	Phalewas Municipality	7	15	22	13	9	5

Annex 12.1: Student Teacher Ratio at Basic Level

Province	District	Local Level	STR on approved teachers of Community schools		STR on Community Schools (including community private)		STR on Institutional Schools	
			G1-5	G6-8	G1-5	G6-8	G1-5	G6-8
Gandaki	Baglung	Badigad Rural Municipality	23	55	72	34	10	23
Gandaki	Baglung	Baglung Municipality	12	24	29	17	10	24
Gandaki	Baglung	Bareng Rural Municipality	10	30	32	20	17	21
Gandaki	Baglung	Dhorpatan Municipality	34	84	85	42	11	52
Gandaki	Baglung	Galkot Municipality	13	22	33	16	11	22
Gandaki	Baglung	Jaimuni Municipality	11	20	34	18	9	6
Gandaki	Baglung	Kanthekhola Rural Municipality	12	21	29	15	2	11
Gandaki	Baglung	Nisikhola Rural Municipality	32	100	83	38	2	-
Gandaki	Baglung	Taman Khola Rural Municipality	19	56	40	21	5	17
Gandaki	Baglung	Tara Khola Rural Municipality	12	34	32	24	-	0
Gandaki	Nawalpur	Binayi Tribeni Rural Municipality	8	20	20	14	2	0
Gandaki	Nawalpur	Bulingtar Rural Municipality	27	77	57	37	669	-
Gandaki	Nawalpur	Baudikali Rural Municipality	14	43	49	33	0	-
Gandaki	Nawalpur	Devchuli Municipality	32	64	38	23	15	21
Gandaki	Nawalpur	Gaidakot Municipality	24	69	42	28	18	24
Gandaki	Nawalpur	Hupsekot Rural Municipality	20	47	51	30	29	39
Gandaki	Nawalpur	Kawaswoti Municipality	22	49	30	23	22	19
Gandaki	Nawalpur	Madhyabindu Municipality	22	41	39	24	14	17
Lumbini	Gulmi	Chandrakot Rural Municipality	41	59	71	28	2	0
Lumbini	Gulmi	Chhatrakot Rural Municipality	25	52	73	34	0	0
Lumbini	Gulmi	Dhurkot Rural Municipality	27	53	66	33	-	-
Lumbini	Gulmi	Gulmidurbar Rural Municipality	28	68	63	42	30	45
Lumbini	Gulmi	Isma Rural Municipality	28	80	60	32	0	0
Lumbini	Gulmi	Kaligandaki Rural Municipality	22	62	57	35	0	0
Lumbini	Gulmi	Madane Rural Municipality	34	105	73	45	-	-
Lumbini	Gulmi	Malika Rural Municipality	32	58	63	34	258	13
Lumbini	Gulmi	Musikot Municipality	12	26	32	21	6	3
Lumbini	Gulmi	Resunga Municipality	18	37	39	23	1	0
Lumbini	Gulmi	Rurukshetra Rural Municipality	19	49	72	46	5	1
Lumbini	Gulmi	Satyawati Rural Municipality	13	25	28	18	9	5
Lumbini	Palpa	Bagnaskali Rural Municipality	22	35	35	21	2	0
Lumbini	Palpa	Mathagadhi Rural Municipality	18	47	55	36	39	74
Lumbini	Palpa	Nisdi Rural Municipality	7	30	33	25	-	-
Lumbini	Palpa	Purbakhola Rural Municipality	13	33	36	22	4	73
Lumbini	Palpa	Rainadevi Chhahara Rural Municipality	15	43	48	30	12	55
Lumbini	Palpa	Rambha Rural Municipality	35	88	62	40	27	57
Lumbini	Palpa	Rampur Municipality	34	99	48	40	109	284
Lumbini	Palpa	Ribdikot Rural Municipality	27	41	55	26	4	9
Lumbini	Palpa	Tansen Municipality	12	16	28	15	0	0
Lumbini	Palpa	Tinau Rural Municipality	33	84	71	50	330	-
Lumbini	Nawalparasi	Bardaghat Municipality	23	51	55	35	2	1
Lumbini	Nawalparasi	Palhinandan Rural Municipality	57	128	91	50	8	14
Lumbini	Nawalparasi	Pratappur Rural Municipality	30	59	80	45	1	1
Lumbini	Nawalparasi	Ramgram Municipality	39	69	95	42	1	3
Lumbini	Nawalparasi	Sarawal Rural Municipality	34	65	110	62	0	0
Lumbini	Nawalparasi	Sunwal Municipality	26	36	68	25	0	0
Lumbini	Nawalparasi	Susta Rural Municipality	70	144	262	114	2	0
Lumbini	Rupandehi	Butwol Sub Metropolitan City	35	43	69	34	0	0
Lumbini	Rupandehi	Devdaha Municipality	12	29	39	26	0	0
Lumbini	Rupandehi	Gaidahawa Rural Municipality	27	96	141	88	0	0
Lumbini	Rupandehi	Kanchan Rural Municipality	27	36	62	32	0	0

Annex 12.1: Student Teacher Ratio at Basic Level

Province	District	Local Level	STR on approved teachers of Community schools		STR on Community Schools (including community private)		STR on Institutional Schools	
			G1-5	G6-8	G1-5	G6-8	G1-5	G6-8
Lumbini	Rupandehi	Kotahimai Rural Municipality	35	206	128	79	9	31
Lumbini	Rupandehi	Lumbini Sanskritik Municipality	18	61	76	47	0	0
Lumbini	Rupandehi	Marchawari Rural Municipality	43	166	207	92	0	0
Lumbini	Rupandehi	Mayadevi Rural Municipality	42	112	168	82	0	0
Lumbini	Rupandehi	Omsatiya Rural Municipality	62	253	217	132	14	54
Lumbini	Rupandehi	Rohini Rural Municipality	80	174	216	114	0	0
Lumbini	Rupandehi	Sainamaina Municipality	44	40	101	38	0	0
Lumbini	Rupandehi	Sammarimai Rural Municipality	69	240	261	126	0	0
Lumbini	Rupandehi	Siddharthanagar Municipality	55	54	92	41	0	0
Lumbini	Rupandehi	Siyari Rural Municipality	25	63	108	51	0	0
Lumbini	Rupandehi	Shuddhodhan Rural Municipality	2	1	11	1	0	0
Lumbini	Rupandehi	Tilottama Municipality	1	1	3	1	0	0
Lumbini	Kapilbastu	Banganga Municipality	3	4	9	4	0	0
Lumbini	Kapilbastu	Bijayanagar Rural Municipality	6	10	45	9	0	-
Lumbini	Kapilbastu	Buddhabhumi Municipality	5	13	26	12	0	0
Lumbini	Kapilbastu	Kapilvastu Municipality	2	3	13	3	0	0
Lumbini	Kapilbastu	Krishnanagar Municipality	14	28	62	27	0	0
Lumbini	Kapilbastu	Maharajgunj Municipality	14	48	97	48	0	-
Lumbini	Kapilbastu	Mayadevi Rural Municipality	21	124	107	77	0	0
Lumbini	Kapilbastu	Shivaraj Municipality	9	16	55	16	0	0
Lumbini	Kapilbastu	Suddhodhan Rural Municipality	29	96	183	76	0	0
Lumbini	Kapilbastu	Yashodhara Rural Municipality	24	88	100	52	0	0
Lumbini	Arghakhanchi	Bhumekasthan Municipality	14	22	50	19	0	-
Lumbini	Arghakhanchi	Chhatradev Rural Municipality	12	22	41	21	0	0
Lumbini	Arghakhanchi	Malarani Rural Municipality	12	17	48	16	0	0
Lumbini	Arghakhanchi	Panini Rural Municipality	15	27	38	19	0	-
Lumbini	Arghakhanchi	Sandhikharka Municipality	17	34	50	26	1	0
Lumbini	Arghakhanchi	Shitganga Municipality	5	14	27	14	0	0
Lumbini	Pyuthan	Airawati Rural Municipality	33	108	79	44	0	0
Lumbini	Pyuthan	Gaumukhi Rural Municipality	23	69	80	36	0	-
Lumbini	Pyuthan	Jhimruk Rural Municipality	29	46	92	38	0	0
Lumbini	Pyuthan	Mallarani Rural Municipality	46	68	148	63	4	0
Lumbini	Pyuthan	Mandavi Rural Municipality	31	117	96	57	0	-
Lumbini	Pyuthan	Naubahini Rural Municipality	19	46	55	31	0	0
Lumbini	Pyuthan	Pyuthan Municipality	16	40	55	27	0	0
Lumbini	Pyuthan	Sarumarani Rural Municipality	39	85	117	54	24	18
Lumbini	Pyuthan	Sworgadwary Municipality	20	49	59	31	1	0
Lumbini	Rolpa	Paribartan Rural Municipality	8	18	48	18	0	-
Lumbini	Rolpa	Lungri Rural Municipality	37	75	123	53	0	-
Lumbini	Rolpa	Madi Rural Municipality	22	52	141	52	0	0
Lumbini	Rolpa	Rolpa Municipality	9	14	39	13	0	0
Lumbini	Rolpa	Runtigadi Rural Municipality	9	21	46	17	0	0
Lumbini	Rolpa	Gangadev Rural Municipality	9	17	37	14	0	-
Lumbini	Rolpa	Sunchhahari Rural Municipality	39	62	127	43	-	-
Lumbini	Rolpa	Sunil Smriti Rural Municipality	14	23	42	22	4	3
Lumbini	Rolpa	Thawang Rural Municipality	23	57	88	34	0	0
Lumbini	Rolpa	Tribeni Rural Municipality	13	33	34	20	12	38
Lumbini	Rukum Purba	Bhume Rural Municipality	24	54	85	40	12	-
Lumbini	Rukum Purba	Putha Uttarganga Rural Municipality	22	48	66	34	-	-
Lumbini	Rukum Purba	Sisne Rural Municipality	17	43	47	22	64	90
Lumbini	Dang	Babai Rural Municipality	23	58	71	37	1	0

Annex 12.1: Student Teacher Ratio at Basic Level

Province	District	Local Level	STR on approved teachers of Community schools		STR on Community Schools (including community private)		STR on Institutional Schools	
			G1-5	G6-8	G1-5	G6-8	G1-5	G6-8
Lumbini	Dang	Banglachuli Rural Municipality	13	54	62	36	12	5
Lumbini	Dang	Dangisharan Rural Municipality	47	78	99	49	0	0
Lumbini	Dang	Gadhawa Rural Municipality	24	56	69	40	0	0
Lumbini	Dang	Ghorahi Sub Metropolitan City	7	13	22	11	0	0
Lumbini	Dang	Lamahi Municipality	20	38	42	26	7	21
Lumbini	Dang	Rajpur Rural Municipality	23	57	68	32	38	-
Lumbini	Dang	Rapti Rural Municipality	20	53	58	28	1	1
Lumbini	Dang	Shantinagar Rural Municipality	9	24	26	17	17	5
Lumbini	Dang	Tulsipur Sub Metropolitan City	5	13	19	12	1	0
Lumbini	Banke	Baijanath Rural Municipality	13	31	35	23	0	0
Lumbini	Banke	Duduwa Rural Municipality	18	48	57	34	0	0
Lumbini	Banke	Janaki Rural Municipality	27	127	104	58	3	1
Lumbini	Banke	Khajura Rural Municipality	9	24	30	21	2	1
Lumbini	Banke	Kohalpur Municipality	23	54	75	40	4	5
Lumbini	Banke	Narainapur Rural Municipality	19	96	72	42	-	-
Lumbini	Banke	Nepalgunj Sub Metropolitan City	11	24	27	18	8	8
Lumbini	Banke	Rapti Sonari Rural Municipality	9	34	38	24	0	0
Lumbini	Bardiya	Badhaiyatal Rural Municipality	23	45	44	29	48	57
Lumbini	Bardiya	Bansgadhi Municipality	20	23	55	20	12	20
Lumbini	Bardiya	Barbardiya Municipality	24	41	60	30	13	26
Lumbini	Bardiya	Geruwa Rural Municipality	32	93	90	50	40	123
Lumbini	Bardiya	Gulariya Municipality	13	41	57	31	13	15
Lumbini	Bardiya	Madhuwan Municipality	28	72	52	34	25	51
Lumbini	Bardiya	Rajapur Municipality	21	39	69	30	11	19
Lumbini	Bardiya	Thakurbaba Municipality	52	176	57	51	115	201
Karnali	Paschim	Aathbiskot Municipality	31	84	61	44	277	-
Karnali	Paschim	Banphikot Rural Municipality	55	98	143	61	-	-
Karnali	Paschim	Chaurjahari Municipality	27	68	63	50	-	-
Karnali	Paschim	Musikot Municipality	26	28	64	26	20	35
Karnali	Paschim	Sani Bheri Rural Municipality	121	149	329	104	-	-
Karnali	Paschim	Tribeni Rural Municipality	46	86	113	56	-	-
Karnali	Salyan	Bagchaur Municipality	30	80	130	55	-	-
Karnali	Salyan	Bangad Kupinde Municipality	12	44	77	37	44	-
Karnali	Salyan	Chhatreshwori Rural Municipality	33	76	133	61	-	-
Karnali	Salyan	Darma Rural Municipality	38	195	93	79	536	-
Karnali	Salyan	Siddha Kumakh Rural Municipality	68	126	315	118	44	-
Karnali	Salyan	Kalimati Rural Municipality	20	71	66	39	-	-
Karnali	Salyan	Kapurkot Rural Municipality	49	95	138	70	-	-
Karnali	Salyan	Kumakh Rural Municipality	34	109	97	52	324	-
Karnali	Salyan	Sharada Municipality	32	157	78	61	322	453
Karnali	Salyan	Tribeni Rural Municipality	60	245	112	80	492	214
Karnali	Surkhet	Barahatal Rural Municipality	59	62	191	50	14	1
Karnali	Surkhet	Bheriganga Municipality	45	99	107	58	36	55
Karnali	Surkhet	Birendranagar Municipality	33	41	90	35	7	8
Karnali	Surkhet	Chaukune Rural Municipality	77	100	378	90	93	-
Karnali	Surkhet	Chingad Rural Municipality	95	140	398	120	-	-
Karnali	Surkhet	Gurbhakot Municipality	37	55	150	54	16	28
Karnali	Surkhet	Lekbesi Municipality	64	118	178	74	795	89
Karnali	Surkhet	Panchpuri Municipality	48	70	206	66	28	6
Karnali	Surkhet	Simta Rural Municipality	36	40	140	36	-	-
Karnali	Dailekh	Aathabis Municipality	29	62	87	55	-	-

Annex 12.1: Student Teacher Ratio at Basic Level

Province	District	Local Level	STR on approved teachers of Community schools		STR on Community Schools (including community private)		STR on Institutional Schools	
			G1-5	G6-8	G1-5	G6-8	G1-5	G6-8
Karnali	Dailekh	Bhagawatimai Rural Municipality	19	36	54	31	245	-
Karnali	Dailekh	Bhairabi Rural Municipality	28	119	114	69	-	-
Karnali	Dailekh	Chamunda Bindrasaini Municipality	25	64	79	43	164	-
Karnali	Dailekh	Dullu Municipality	19	46	55	33	-	-
Karnali	Dailekh	Dungeshwor Rural Municipality	57	111	133	64	-	-
Karnali	Dailekh	Gurans Rural Municipality	20	38	61	31	-	-
Karnali	Dailekh	Mahabu Rural Municipality	44	85	112	51	-	-
Karnali	Dailekh	Narayan Municipality	23	44	51	29	20	25
Karnali	Dailekh	Naumule Rural Municipality	15	56	50	32	39	-
Karnali	Dailekh	Thantikandh Rural Municipality	34	125	139	83	-	-
Karnali	Jajarkot	Barekot Rural Municipality	58	102	175	80	-	-
Karnali	Jajarkot	Bheri Municipality	29	63	74	42	135	98
Karnali	Jajarkot	Chhedagad Municipality	15	42	58	33	-	-
Karnali	Jajarkot	Junichande Rural Municipality	41	99	105	53	-	-
Karnali	Jajarkot	Kuse Rural Municipality	33	60	56	27	-	-
Karnali	Jajarkot	Shibalaya Rural Municipality	50	80	80	34	-	-
Karnali	Jajarkot	Nalagad Municipality	17	49	52	29	-	-
Karnali	Dolpa	Chharka Tangsong Rural Municipality	176	#DIV/0!	88	54	-	-
Karnali	Dolpa	Dolpo Buddha Rural Municipality	448	#DIV/0!	109	65	-	-
Karnali	Dolpa	Jagadulla Rural Municipality	120	221	162	85	-	-
Karnali	Dolpa	Kaike Rural Municipality	75	221	190	78	-	-
Karnali	Dolpa	Mudkechula Rural Municipality	91	159	178	86	-	-
Karnali	Dolpa	Shey Phoksundo Rural Municipality	45	606	140	61	-	-
Karnali	Dolpa	Thuli Bheri Municipality	37	107	97	52	-	-
Karnali	Dolpa	Tripurasundari Municipality	19	55	65	39	-	-
Karnali	Jumla	Chandannath Municipality	37	60	79	38	-	-
Karnali	Jumla	Guthichaur Rural Municipality	76	170	130	64	-	-
Karnali	Jumla	Hima Rural Municipality	51	132	76	48	-	-
Karnali	Jumla	Kanakasundari Rural Municipality	63	98	155	69	-	-
Karnali	Jumla	Patrasi Rural Municipality	28	110	64	43	-	-
Karnali	Jumla	Sinja Rural Municipality	51	124	79	52	-	-
Karnali	Jumla	Tatopani Rural Municipality	146	308	98	64	-	-
Karnali	Jumla	Tila Rural Municipality	36	117	46	37	-	-
Karnali	Kalikot	Shubhakalika Rural Municipality	39	125	114	63	17	-
Karnali	Kalikot	Khandachakra Municipality	33	110	51	36	187	-
Karnali	Kalikot	Mahawai Rural Municipality	39	111	56	39	-	-
Karnali	Kalikot	Naraharinath Rural Municipality	76	473	64	50	-	-
Karnali	Kalikot	Pachaljharana Rural Municipality	87	219	87	63	-	-
Karnali	Kalikot	Palata Rural Municipality	112	122	519	122	-	-
Karnali	Kalikot	Raskot Municipality	77	82	401	57	59	-
Karnali	Kalikot	Sanni Tribeni Rural Municipality	99	204	198	83	-	-
Karnali	Kalikot	Tilagufa Municipality	61	153	91	75	-	-
Karnali	Mugu	Chhayanath Rara Municipality	72	50	387	43	3	0
Karnali	Mugu	Khatyad Rural Municipality	134	167	181	59	666	-
Karnali	Mugu	Mugum Karmarong Rural Municipality	133	578	123	79	343	-
Karnali	Mugu	Soru Rural Municipality	57	122	114	65	-	-
Karnali	Humla	Adanchuli Rural Municipality	121	281	138	101	-	-
Karnali	Humla	Chankheli Rural Municipality	120	566	109	81	-	-
Karnali	Humla	Kharpunath Rural Municipality	61	118	81	56	-	-
Karnali	Humla	Namkha Rural Municipality	223	836	287	119	-	-
Karnali	Humla	Sarkegad Rural Municipality	55	143	74	50	-	-

Annex 12.1: Student Teacher Ratio at Basic Level

Province	District	Local Level	STR on approved teachers of Community schools		STR on Community Schools (including community private)		STR on Institutional Schools	
			G1-5	G6-8	G1-5	G6-8	G1-5	G6-8
Karnali	Humla	Simkot Rural Municipality	55	109	73	51	-	-
Karnali	Humla	Tanjakot Rural Municipality	81	420	129	93	-	-
Sudurpaschim	Bajura	Badimalika Municipality	25	68	48	30	45	15
Sudurpaschim	Bajura	Budhiganga Municipality	30	70	67	38	9	6
Sudurpaschim	Bajura	Budhinanda Municipality	36	97	112	58	19	8
Sudurpaschim	Bajura	Khaptad Chhededaha Rural Municipality	16	34	44	25	-	-
Sudurpaschim	Bajura	Gaumul Rural Municipality	28	41	73	31	-	-
Sudurpaschim	Bajura	Himali Rural Municipality	27	67	112	58	-	-
Sudurpaschim	Bajura	Jagannath Rural Municipality	73	157	152	78	-	-
Sudurpaschim	Bajura	Swami Kartik Khapar Rural Municipality	35	55	117	55	-	-
Sudurpaschim	Bajura	Triveni Municipality	34	56	53	29	2	0
Sudurpaschim	Bajhang	Bithadchir Rural Municipality	41	96	83	40	24	0
Sudurpaschim	Bajhang	Bungal Municipality	39	75	94	38	-	-
Sudurpaschim	Bajhang	Chabispathivera Rural Municipality	25	40	61	29	0	-
Sudurpaschim	Bajhang	Durgathali Rural Municipality	25	48	70	31	-	-
Sudurpaschim	Bajhang	Jaya Prithvi Municipality	20	41	53	29	36	22
Sudurpaschim	Bajhang	Saipal Rural Municipality	274	740	246	111	-	-
Sudurpaschim	Bajhang	Kedarseu Rural Municipality	19	34	46	24	-	-
Sudurpaschim	Bajhang	Khaptadchhanna Rural Municipality	33	42	61	24	0	-
Sudurpaschim	Bajhang	Masta Rural Municipality	5	10	22	9	-	-
Sudurpaschim	Bajhang	Surma Rural Municipality	54	77	150	46	-	-
Sudurpaschim	Bajhang	Talkot Rural Municipality	32	68	86	35	-	-
Sudurpaschim	Bajhang	Thalara Rural Municipality	22	56	65	31	-	-
Sudurpaschim	Achham	Bannigadi Jayagadh Rural Municipality	18	49	56	33	5	-
Sudurpaschim	Achham	Chaurpati Rural Municipality	38	63	121	48	0	-
Sudurpaschim	Achham	Dhakari Rural Municipality	53	97	91	31	-	-
Sudurpaschim	Achham	Kamalbazar Municipality	38	55	68	31	-	-
Sudurpaschim	Achham	Mangalsen Municipality	26	51	62	35	30	9
Sudurpaschim	Achham	Mellekh Rural Municipality	42	110	81	39	0	0
Sudurpaschim	Achham	Panchadewal Binayak Municipality	46	120	128	54	-	-
Sudurpaschim	Achham	Ramaroshan Rural Municipality	44	88	144	61	-	-
Sudurpaschim	Achham	Sanfebagar Municipality	20	45	56	31	23	11
Sudurpaschim	Achham	Turmakhad Rural Municipality	44	75	127	47	-	-
Sudurpaschim	Doti	Adharsha Rural Municipality	57	74	122	51	12	9
Sudurpaschim	Doti	Badikedar Rural Municipality	28	42	40	16	-	-
Sudurpaschim	Doti	Bogtan Fudsil Rural Municipality	30	53	81	31	-	-
Sudurpaschim	Doti	Dipayal Silgadi Municipality	33	53	110	46	24	59
Sudurpaschim	Doti	Jorayal Rural Municipality	17	45	42	25	26	4
Sudurpaschim	Doti	K I Singh Rural Municipality	31	100	105	59	24	170
Sudurpaschim	Doti	Purbichauki Rural Municipality	39	68	121	48	4	-
Sudurpaschim	Doti	Sayal Rural Municipality	62	115	199	68	1	0
Sudurpaschim	Doti	Shikhar Municipality	23	43	59	34	25	45
Sudurpaschim	Kailali	Bardagoriya Rural Municipality	61	171	78	57	28	19
Sudurpaschim	Kailali	Bhajani Municipality	39	77	56	32	25	19
Sudurpaschim	Kailali	Chure Rural Municipality	28	53	49	21	2	-
Sudurpaschim	Kailali	Dhangadhi Sub Metropolitan City	27	66	36	29	25	28
Sudurpaschim	Kailali	Gauriganga Municipality	45	104	60	39	21	17
Sudurpaschim	Kailali	Ghodaghodi Municipality	42	90	55	41	9	17
Sudurpaschim	Kailali	Godawari Municipality	34	82	63	45	34	24
Sudurpaschim	Kailali	Janaki Rural Municipality	25	52	46	30	17	11
Sudurpaschim	Kailali	Joshipur Rural Municipality	31	72	51	33	19	18

Annex 12.1: Student Teacher Ratio at Basic Level

Province	District	Local Level	STR on approved teachers of Community schools		STR on Community Schools (including community private)		STR on Institutional Schools	
			G1-5	G6-8	G1-5	G6-8	G1-5	G6-8
Sudurpaschim	Kailali	Kailari Rural Municipality	21	52	32	25	20	34
Sudurpaschim	Kailali	Lamkichuha Municipality	57	101	77	54	28	29
Sudurpaschim	Kailali	Mohanyal Rural Municipality	35	73	80	31	8	-
Sudurpaschim	Kailali	Tikapur Municipality	32	75	47	36	17	25
Sudurpaschim	Kanchanpur	Bedkot Municipality	22	64	50	43	17	21
Sudurpaschim	Kanchanpur	Belauri Municipality	16	41	26	24	12	27
Sudurpaschim	Kanchanpur	Beldandi Rural Municipality	26	69	61	54	5	15
Sudurpaschim	Kanchanpur	Bheemdatt Municipality	18	38	32	26	20	31
Sudurpaschim	Kanchanpur	Krishnapur Municipality	33	81	56	42	16	71
Sudurpaschim	Kanchanpur	Laljhandi Rural Municipality	24	95	55	42	4	17
Sudurpaschim	Kanchanpur	Mahakali Municipality	26	64	55	42	15	27
Sudurpaschim	Kanchanpur	Punarbas Municipality	24	62	51	41	29	24
Sudurpaschim	Kanchanpur	Shuklaphanta Municipality	26	60	40	35	9	34
Sudurpaschim	Dadeldhura	Ajayameru Rural Municipality	21	33	38	22	3	-
Sudurpaschim	Dadeldhura	Aalital Rural Municipality	16	52	45	32	2	0
Sudurpaschim	Dadeldhura	Amargadhi Municipality	17	36	31	21	14	20
Sudurpaschim	Dadeldhura	Bhageshwar Rural Municipality	18	45	51	32	5	-
Sudurpaschim	Dadeldhura	Ganayapdhura Rural Municipality	22	33	43	24	6	18
Sudurpaschim	Dadeldhura	Nawadurga Rural Municipality	25	52	75	39	8	9
Sudurpaschim	Dadeldhura	Parashuram Municipality	23	58	56	34	5	10
Sudurpaschim	Baitadi	Dasharathchanda Municipality	15	28	33	23	4	11
Sudurpaschim	Baitadi	Dilasaini Rural Municipality	29	90	110	52	-	-
Sudurpaschim	Baitadi	Dogadakedar Rural Municipality	24	58	68	34	-	-
Sudurpaschim	Baitadi	Melauli Rural Municipality	27	50	57	34	6	-
Sudurpaschim	Baitadi	Pancheshwar Rural Municipality	31	50	53	27	-	-
Sudurpaschim	Baitadi	Patan Municipality	20	42	37	22	6	25
Sudurpaschim	Baitadi	Purchaudi Municipality	33	81	109	57	13	-
Sudurpaschim	Baitadi	Shivanath Rural Municipality	49	112	100	43	-	-
Sudurpaschim	Baitadi	Sigas Rural Municipality	37	76	60	24	6	-
Sudurpaschim	Baitadi	Surnaya Rural Municipality	27	47	49	24	-	-
Sudurpaschim	Darchula	Apihimal Rural Municipality	16	50	35	19	-	-
Sudurpaschim	Darchula	Byas Rural Municipality	16	32	41	21	0	-
Sudurpaschim	Darchula	Duhun Rural Municipality	16	49	39	29	9	-
Sudurpaschim	Darchula	Lekam Rural Municipality	13	32	43	23	-	-
Sudurpaschim	Darchula	Mahakali Municipality	11	39	35	30	12	9
Sudurpaschim	Darchula	Malikarjun Rural Municipality	13	28	29	18	4	-
Sudurpaschim	Darchula	Marma Rural Municipality	26	71	82	40	-	-
Sudurpaschim	Darchula	Naugad Rural Municipality	30	83	68	36	2	-
Sudurpaschim	Darchula	Shailyashikhar Municipality	25	50	59	32	5	6
Province 1	Taplejung		14	26	47	23	18	51
Province 1	Panchthar		13	27	40	24	14	20
Province 1	Ilam		10	23	29	18	10	11
Province 1	Jhapa		20	47	56	33	20	27
Province 1	Morang		24	48	66	38	39	41
Province 1	Sunsari		34	48	66	31	17	26
Province 1	Dhankuta		11	26	32	20	9	17
Province 1	Terhathum		10	19	33	17	11	19
Province 1	Sankhuwasabha		14	37	49	28	11	14
Province 1	Bhojpur		14	33	50	28	8	24
Province 1	Solukhumbu		14	32	52	27	26	15
Province 1	Okhaldhunga		13	32	42	25	11	10

Annex 12.1: Student Teacher Ratio at Basic Level

Province	District	Local Level	STR on approved teachers of Community schools		STR on Community Schools (including community private)		STR on Institutional Schools	
			G1-5	G6-8	G1-5	G6-8	G1-5	G6-8
Province 1	Khotang		15	32	53	28	9	18
Province 1	Udayapur		23	42	51	29	16	23
Madhesh	Saptari		39	69	134	60	48	51
Madhesh	Siraha		48	109	176	73	17	36
Madhesh	Dhanusha		49	127	200	90	43	51
Madhesh	Mahottari		61	136	244	107	30	41
Madhesh	Sarlahi		60	105	223	93	54	58
Madhesh	Rautahat		68	149	359	128	78	80
Madhesh	Bara		53	102	216	82	45	40
Madhesh	Parsa		46	90	194	79	54	39
Bagmati	Sindhuli		19	54	68	36	20	29
Bagmati	Ramechhap		11	30	38	24	14	14
Bagmati	Dolakha		10	31	43	26	23	46
Bagmati	Sindhupalchok		11	35	46	25	12	21
Bagmati	Kavrepalanchok		11	26	36	21	25	23
Bagmati	Lalitpur		14	26	23	16	18	26
Bagmati	Bhaktapur		17	23	25	16	24	24
Bagmati	Kathmandu		29	28	20	14	18	21
Bagmati	Nuwakot		13	40	53	29	33	26
Bagmati	Rasuwa		7	29	55	25	20	16
Bagmati	Dhading		15	43	56	31	43	89
Bagmati	Makwanpur		27	47	73	38	38	31
Bagmati	Chitwan		38	40	48	27	17	34
Gandaki	Gorkha		13	34	42	26	15	20
Gandaki	Lamjung		8	22	26	18	12	25
Gandaki	Tanahu		10	28	31	21	15	18
Gandaki	Syangja		9	19	26	16	13	15
Gandaki	Kaski		11	28	27	20	17	28
Gandaki	Manang		2	3	8	3	2	-
Gandaki	Mustang		5	12	18	9	7	21
Gandaki	Myagdi		11	25	29	19	10	20
Gandaki	Parbat		8	16	25	15	10	16
Gandaki	Baglung		16	34	43	23	9	22
Gandaki	Nawalpur		21	50	38	25	17	21
Karnali	Rukum Paschim		33	58	78	40	16	52
Karnali	Salyan		23	83	74	46	39	40
Karnali	Surkhet		25	66	83	53	24	31
Karnali	Dailekh		33	70	97	49	47	98
Karnali	Jajarkot		38	78	95	46	34	8
Karnali	Dolpa		16	36	29	12	-	-
Karnali	Jumla		38	67	54	25	-	-
Karnali	Kalikot		41	99	67	33	4	-
Karnali	Mugu		29	63	54	25	11	35
Karnali	Humla		30	45	37	14	-	-
Lumbini	Gulmi		16	32	37	19	11	12
Lumbini	Palpa		12	26	27	16	9	23
Lumbini	Nawalparasi		32	64	80	42	15	28
Lumbini	Rupandehi		41	83	123	67	21	36
Lumbini	Kapilbastu		62	123	303	111	45	65
Lumbini	Arghakhanchi		14	33	51	29	10	35
Lumbini	Pyuthan		30	76	91	48	11	18

Annex 12.1: Student Teacher Ratio at Basic Level

Province	District	Local Level	STR on approved teachers of Community schools		STR on Community Schools (including community private)		STR on Institutional Schools	
			G1-5	G6-8	G1-5	G6-8	G1-5	G6-8
Lumbini	Rolpa		35	86	136	69	6	13
Lumbini	Rukum Purba		26	64	80	41	16	26
Lumbini	Dang		24	66	75	50	18	30
Lumbini	Banke		47	80	148	56	24	29
Lumbini	Bardiya		28	70	65	42	13	18
Sudurpaschim	Bajura		32	66	76	40	12	10
Sudurpaschim	Bajhang		30	57	76	33	19	15
Sudurpaschim	Achham		36	69	88	39	14	9
Sudurpaschim	Doti		32	58	83	37	17	33
Sudurpaschim	Kailali		35	78	53	36	21	24
Sudurpaschim	Kanchanpur		23	57	43	35	15	30
Sudurpaschim	Dadeldhura		20	44	48	29	7	16
Sudurpaschim	Baitadi		27	55	60	31	7	16
Sudurpaschim	Darchula		18	45	48	28	8	8
Province 1			**18**	**37**	**51**	**28**	**19**	**27**
Madhesh			**53**	**107**	**210**	**86**	**30**	**44**
Bagmati			**16**	**34**	**40**	**23**	**19**	**23**
Gandaki			**11**	**27**	**32**	**20**	**14**	**22**
Lumbini			**30**	**63**	**88**	**44**	**18**	**30**
Karnali			**30**	**69**	**71**	**37**	**24**	**33**
Sudurpaschim			**29**	**61**	**62**	**35**	**17**	**24**
Nepal			**25**	**51**	**69**	**35**	**19**	**27**