
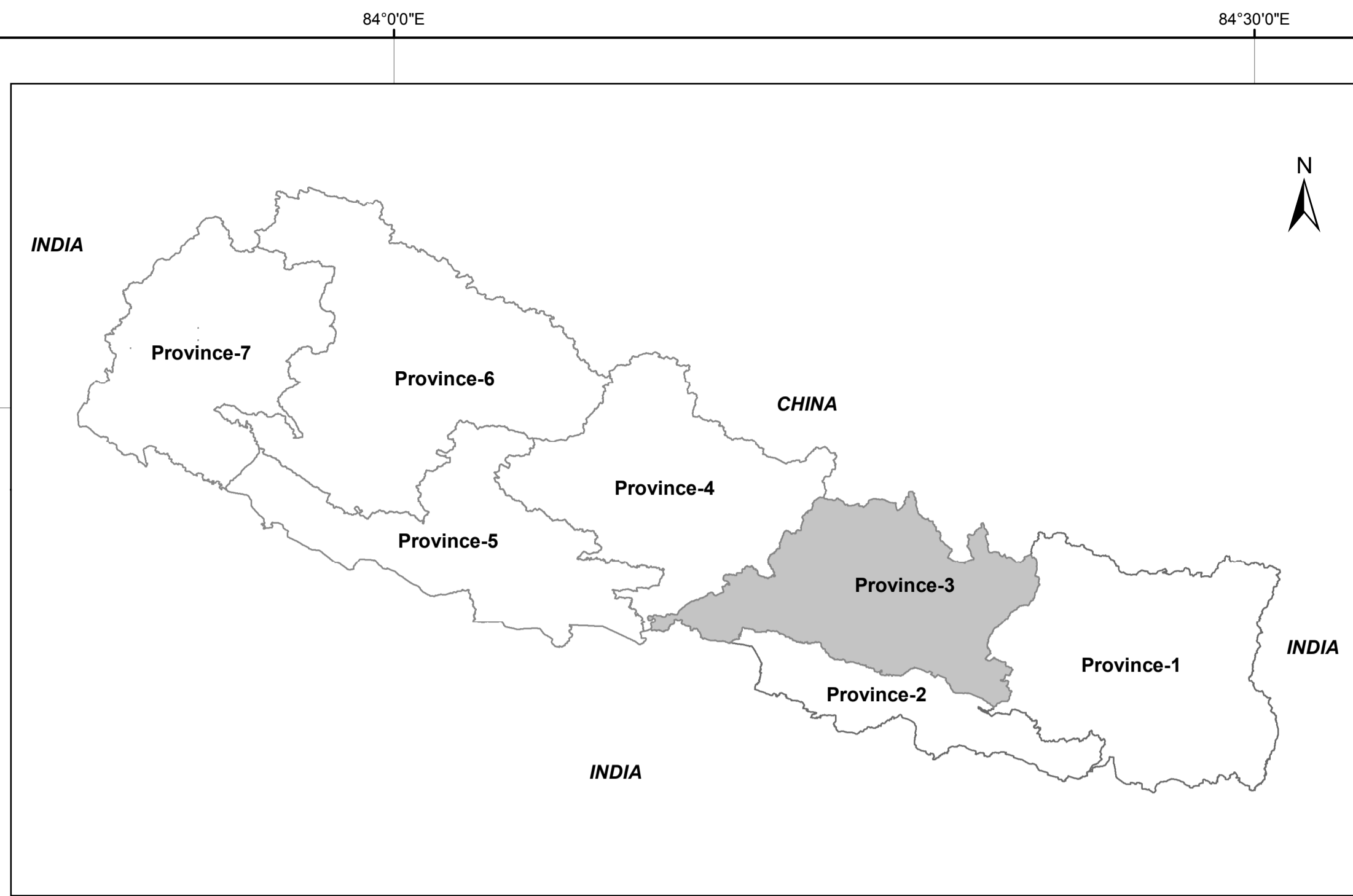


# FOREST COVER MAP OF PROVINCE 3, NEPAL




District	Metropolitan City	Sub-Metropolitan city	Urban Municipality	Rural Municipality	National Park	Grand Total
BHAKTAPUR				4		4
CHITWAN	1			5	1	8
DHADING				2	11	13
DOLAKHA				2	7	9
KABHREPALANCHOK				6	7	13
KATHMANDU	1			10		11
LALITPUR	1			2	3	6
MAKAWANPUR			1	1	8	10
NUWAKOT				2	10	12
RAMECHHAP				2	6	8
RASUWA					5	5
SINDHULI				2	7	9
SINDHUPALCHOK				3	9	12
<b>Grand Total</b>	<b>3</b>	<b>1</b>	<b>1</b>	<b>41</b>	<b>74</b>	<b>120</b>



**Legend**

- Major Rivers
- Highway
- Other Road
- Nagarpalika/Gaupalika
- District Boundary
- Province Boundary
- National Boundary
- Buffer Zones
- Protected Area
- Forest \*
- Other Land

District	Forest ('000 Ha)	Forest (%)	Other Land ('000 Ha)	Other Land (%)
Bhaktapur	2.47	20.10	9.84	79.90
Chitwan	147.49	65.85	76.48	34.15
Dhading	92.74	48.64	97.93	51.36
Dolakha	107.84	50.19	107.03	49.81
Kathmandu	15.28	36.94	26.08	63.06
Kavre	75.31	54.01	64.13	45.99
Lalitpur	24.46	61.64	15.22	38.36
Makwanpur	166.53	68.15	77.83	31.85
Nuwakot	52.04	43.61	67.28	56.39
Ramechhap	69.37	44.31	87.18	55.69
Rasuwa	54.76	36.47	95.37	63.53
Sindhuli	166.70	67.05	81.91	32.95
Sindhupalchowk	115.88	46.53	133.14	53.47
<b>Total</b>	<b>1090.88</b>	<b>53.73</b>	<b>939.42</b>	<b>46.27</b>



Map Datum : WGS 1984



Government of Nepal  
Ministry of Forest and Soil Conservation  
Department of Forest Research and Survey  
Babarmahal, Kathmandu, Nepal