

OPEN SPACE



KATHMANDU
METROPOLITAN

LALITPUR
METROPOLITAN

BHAKTAPUR
MUNICIPALITY

KIRTIPUR
MUNICIPALITY

Accelerator Labs





TABLE OF CONTENTS



KATHMANDU
METROPOLITAN

7-80

LALITPUR
METROPOLITAN

81-140

KIRTIPUR
MUNICIPALITY

141-160

BHAKTAPUR
MUNICIPALITY

161-183

Introduction

Open space mapping study was commissioned by UNDP Nepal's Accelerator Labs. The objective of the mapping was to find out available open space in Kathmandu Metropolitan City, Lalitpur Metropolitan City, Kirtipur Municipality and Bhaktapur Municipality including availability of basic amenities/faculties.

Open space is defined as a piece of land that is in use or abandoned and owned by Government of Nepal.

To collect the open space data, a set of questionnaires was developed. The approved questionnaire was uploaded in the data collection application called Open Foris Collect. Enumerators were trained on the data collection process and questionnaire. Based on that enumerators collected and reported the data on daily basis. The GIS data accuracy of the data is 5m, and the spatial reference is CGS WGS 1984 (Central Nepal).

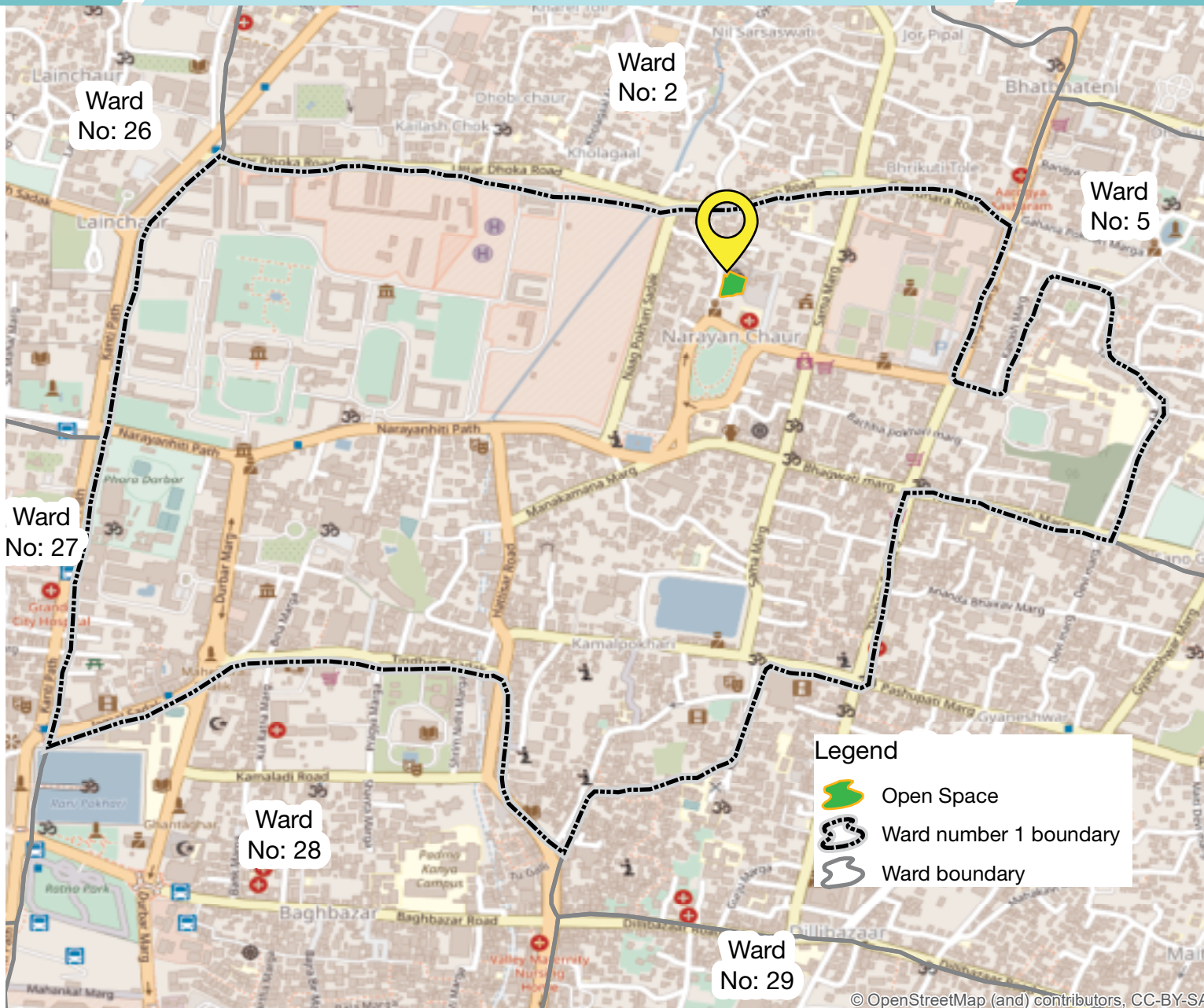
Collected data were cleaned and analysis using ArcGIS. Open Street Map was used to locate the open space. Final analyzed data was visualized used the software Adobe Illustrator, and was compiled using Adobe InDesign software.

There are some limitations and challenges in the mapping. In some wards Local Government Officials were reluctant to share the list of open space located in their area. Enumerators relied on local resident to collect the data.

KATHMANDU METROPOLITAN CITY

Satya Sai Kendra, Naxal

Area (Approx)	1414.3 Sq. Mtr.
Present condition	Used by local community
Type of boundary	Cemented wall
Mode of transportation	Yes



FEATURES AVAILABILITY

FEATURES	AVAILABILITY	
Toilet	<input checked="" type="checkbox"/>	<input type="checkbox"/>
Access to water	<input checked="" type="checkbox"/>	<input type="checkbox"/>
Security	<input checked="" type="checkbox"/>	<input type="checkbox"/>
Access to health facility	<input checked="" type="checkbox"/>	<input type="checkbox"/>
Events	<input type="checkbox"/>	<input checked="" type="checkbox"/>
Café/ Restaurants	<input checked="" type="checkbox"/>	<input type="checkbox"/>
Waiting station	<input type="checkbox"/>	<input checked="" type="checkbox"/>
Vehicle parking	<input type="checkbox"/>	<input checked="" type="checkbox"/>
Street lights	<input checked="" type="checkbox"/>	<input type="checkbox"/>
Dustbin	<input type="checkbox"/>	<input checked="" type="checkbox"/>
Benches	<input type="checkbox"/>	<input checked="" type="checkbox"/>
Playing station for children	<input type="checkbox"/>	<input checked="" type="checkbox"/>
Sports/ fitness for adult	<input checked="" type="checkbox"/>	<input type="checkbox"/>
Pavement	<input checked="" type="checkbox"/>	<input type="checkbox"/>



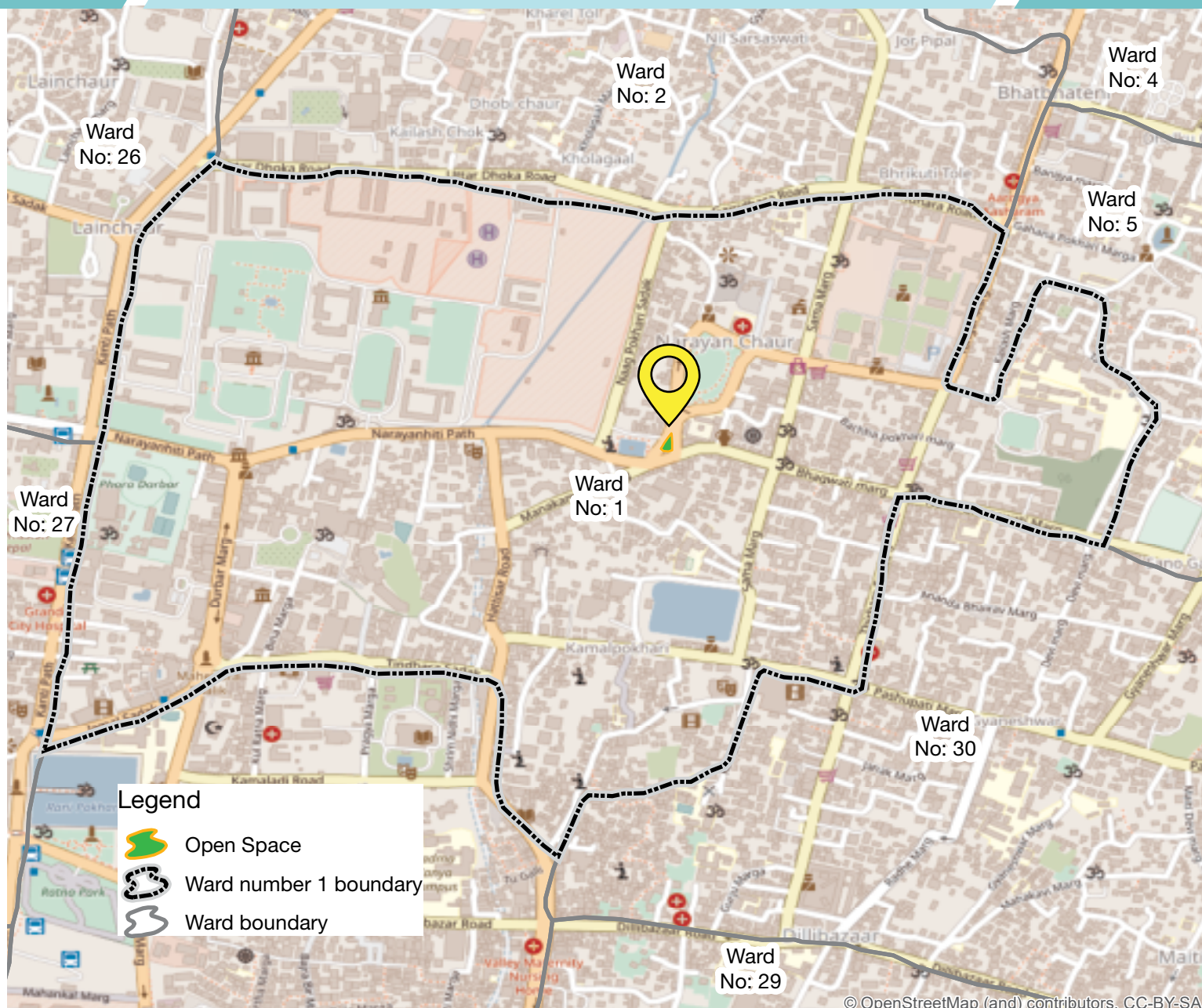
OPEN SPACE

KATHMANDU METROPOLITAN CITY

Naxal Table Tennis Club

WARD NO. 1

Area (Approx)	344.4 Sq. Mtr.
Present condition	Used by local community
Type of boundary	Wall with metal pole
Mode of transportation	Yes



FEATURES AVAILABILITY

FEATURES	AVAILABILITY	
Toilet	<input type="checkbox"/>	<input checked="" type="checkbox"/>
Access to water	<input checked="" type="checkbox"/>	<input type="checkbox"/>
Security	<input type="checkbox"/>	<input checked="" type="checkbox"/>
Access to health facility	<input checked="" type="checkbox"/>	<input type="checkbox"/>
Events	<input type="checkbox"/>	<input checked="" type="checkbox"/>
Café/ Restaurants	<input checked="" type="checkbox"/>	<input type="checkbox"/>
Waiting station	<input type="checkbox"/>	<input checked="" type="checkbox"/>
Vehicle parking	<input type="checkbox"/>	<input checked="" type="checkbox"/>
Street lights	<input checked="" type="checkbox"/>	<input type="checkbox"/>
Dustbin	<input type="checkbox"/>	<input checked="" type="checkbox"/>
Benches	<input checked="" type="checkbox"/>	<input type="checkbox"/>
Playing station for children	<input type="checkbox"/>	<input checked="" type="checkbox"/>
Sports/ fitness for adult	<input checked="" type="checkbox"/>	<input type="checkbox"/>
Pavement	<input checked="" type="checkbox"/>	<input type="checkbox"/>



© OpenStreetMap (and) contributors, CC-BY-SA

Naxal Boxing Club

Area (Approx)	3326 Sq. Mtr.
Present condition	Used by local community
Type of boundary	Wall with metal pole
Mode of transportation	Yes



FEATURES AVAILABILITY

FEATURES	AVAILABILITY	
Toilet	<input checked="" type="checkbox"/>	<input type="checkbox"/>
Access to water	<input checked="" type="checkbox"/>	<input type="checkbox"/>
Security	<input type="checkbox"/>	<input checked="" type="checkbox"/>
Access to health facility	<input checked="" type="checkbox"/>	<input type="checkbox"/>
Events	<input type="checkbox"/>	<input checked="" type="checkbox"/>
Café/ Restaurants	<input checked="" type="checkbox"/>	<input type="checkbox"/>
Waiting station	<input type="checkbox"/>	<input checked="" type="checkbox"/>
Vehicle parking	<input type="checkbox"/>	<input checked="" type="checkbox"/>
Street lights	<input checked="" type="checkbox"/>	<input type="checkbox"/>
Dustbin	<input type="checkbox"/>	<input checked="" type="checkbox"/>
Benches	<input checked="" type="checkbox"/>	<input type="checkbox"/>
Playing station for children	<input checked="" type="checkbox"/>	<input type="checkbox"/>
Sports/ fitness for adult	<input checked="" type="checkbox"/>	<input type="checkbox"/>
Pavement	<input checked="" type="checkbox"/>	<input type="checkbox"/>



Area (Approx)	9729.9 Sq. Mtr.
Present condition	Used by local community
Type of boundary	Wall with metal pole
Mode of transportation	Yes



FEATURES AVAILABILITY

FEATURES	AVAILABILITY	
Toilet	<input type="checkbox"/>	<input checked="" type="checkbox"/>
Access to water	<input type="checkbox"/>	<input checked="" type="checkbox"/>
Security	<input checked="" type="checkbox"/>	<input type="checkbox"/>
Access to health facility	<input checked="" type="checkbox"/>	<input type="checkbox"/>
Events	<input checked="" type="checkbox"/>	<input type="checkbox"/>
Café/ Restaurants	<input checked="" type="checkbox"/>	<input type="checkbox"/>
Waiting station	<input type="checkbox"/>	<input checked="" type="checkbox"/>
Vehicle parking	<input type="checkbox"/>	<input checked="" type="checkbox"/>
Street lights	<input checked="" type="checkbox"/>	<input type="checkbox"/>
Dustbin	<input checked="" type="checkbox"/>	<input type="checkbox"/>
Benches	<input checked="" type="checkbox"/>	<input type="checkbox"/>
Playing station for children	<input checked="" type="checkbox"/>	<input type="checkbox"/>
Sports/ fitness for adult	<input checked="" type="checkbox"/>	<input type="checkbox"/>
Pavement	<input checked="" type="checkbox"/>	<input type="checkbox"/>



Kamal Pokhari Garden

WARD NO.
1

Area (Approx)	16,909.1 Sq. Mtr.
Present condition	Used by local community
Type of boundary	Cemented wall
Mode of transportation	Yes

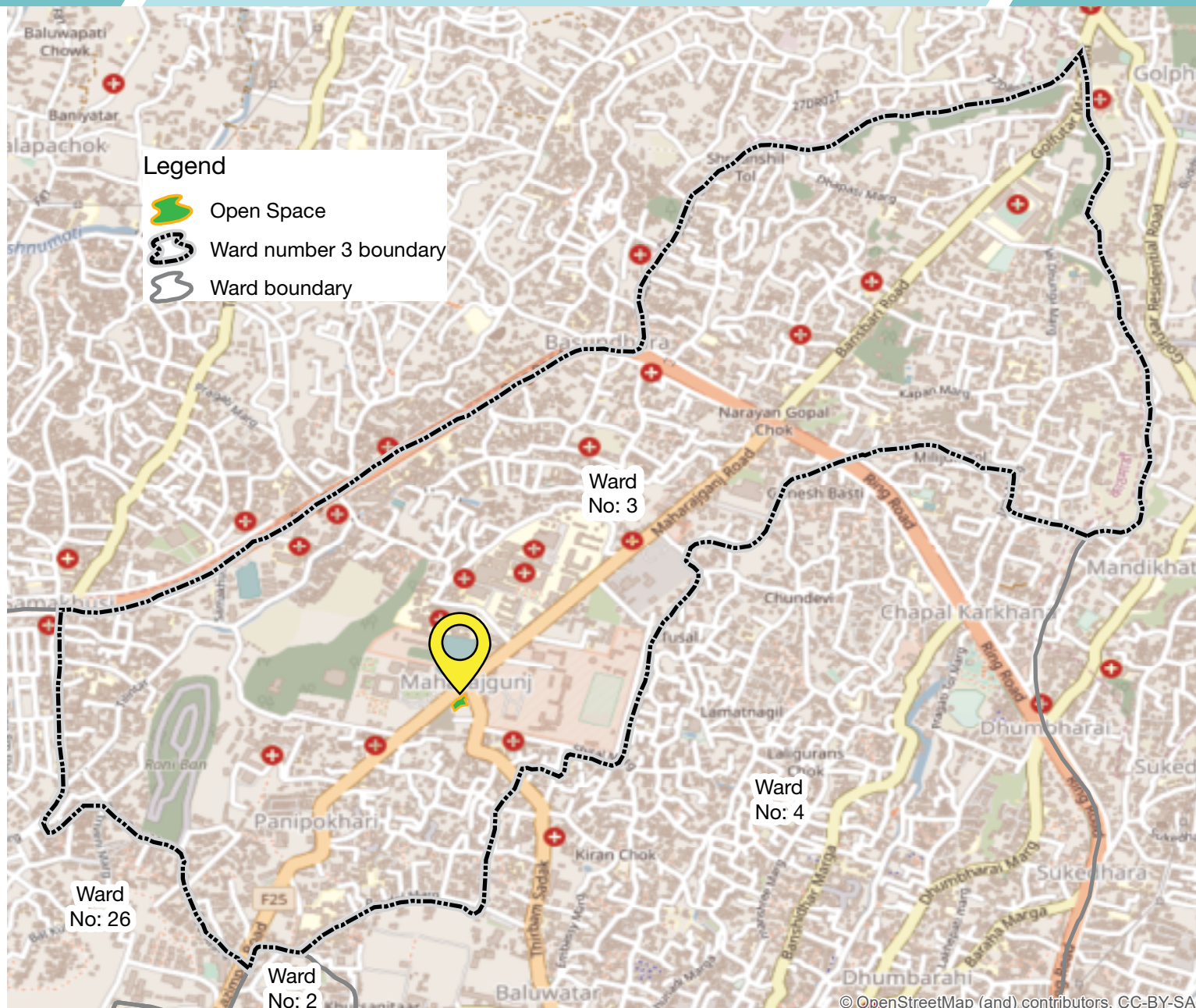


FEATURES AVAILABILITY

FEATURES	AVAILABILITY	
Toilet	<input type="checkbox"/>	<input checked="" type="checkbox"/>
Access to water	<input checked="" type="checkbox"/>	<input type="checkbox"/>
Security	<input checked="" type="checkbox"/>	<input type="checkbox"/>
Access to health facility	<input checked="" type="checkbox"/>	<input type="checkbox"/>
Events	<input type="checkbox"/>	<input checked="" type="checkbox"/>
Café/ Restaurants	<input checked="" type="checkbox"/>	<input type="checkbox"/>
Waiting station	<input type="checkbox"/>	<input checked="" type="checkbox"/>
Vehicle parking	<input type="checkbox"/>	<input checked="" type="checkbox"/>
Street lights	<input checked="" type="checkbox"/>	<input type="checkbox"/>
Dustbin	<input checked="" type="checkbox"/>	<input type="checkbox"/>
Benches	<input checked="" type="checkbox"/>	<input type="checkbox"/>
Playing station for children	<input checked="" type="checkbox"/>	<input type="checkbox"/>
Sports/ fitness for adult	<input checked="" type="checkbox"/>	<input type="checkbox"/>
Pavement	<input checked="" type="checkbox"/>	<input type="checkbox"/>



Area (Approx)	847.9 Sq. Mtr.
Present condition	Used by local community
Type of boundary	Cemented wall
Mode of transportation	Yes



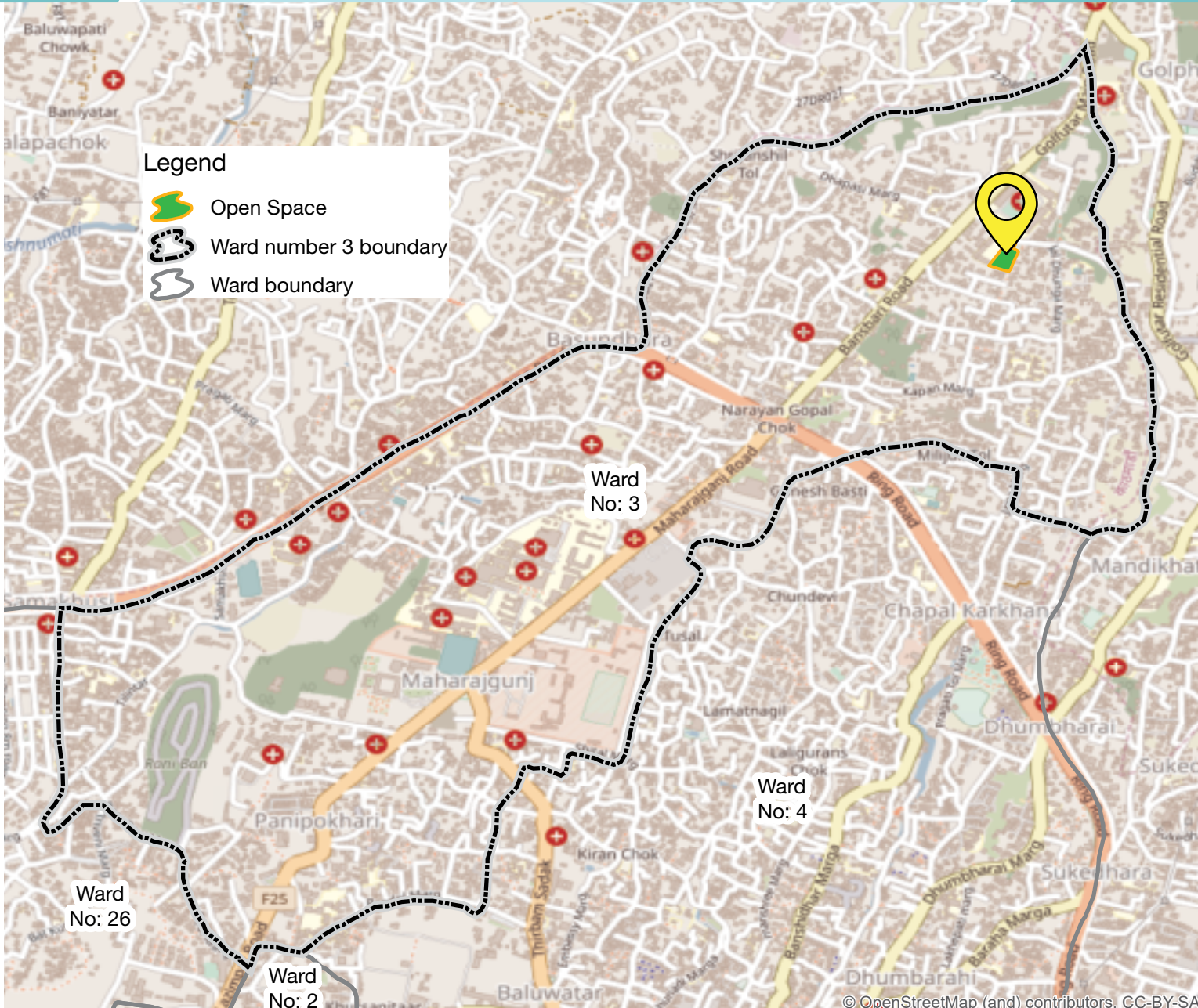
FEATURES AVAILABILITY

Toilet	<input checked="" type="checkbox"/>	<input type="checkbox"/>
Access to water	<input checked="" type="checkbox"/>	<input type="checkbox"/>
Security	<input checked="" type="checkbox"/>	<input type="checkbox"/>
Access to health facility	<input type="checkbox"/>	<input checked="" type="checkbox"/>
Events	<input type="checkbox"/>	<input checked="" type="checkbox"/>
Café/ Restaurants	<input checked="" type="checkbox"/>	<input type="checkbox"/>
Waiting station	<input type="checkbox"/>	<input checked="" type="checkbox"/>
Vehicle parking	<input checked="" type="checkbox"/>	<input type="checkbox"/>
Street lights	<input checked="" type="checkbox"/>	<input type="checkbox"/>
Dustbin	<input type="checkbox"/>	<input checked="" type="checkbox"/>
Benches	<input type="checkbox"/>	<input checked="" type="checkbox"/>
Playing station for children	<input type="checkbox"/>	<input checked="" type="checkbox"/>
Sports/ fitness for adult	<input checked="" type="checkbox"/>	<input type="checkbox"/>
Pavement	<input type="checkbox"/>	<input checked="" type="checkbox"/>



© OpenStreetMap (and) contributors, CC-BY-SA

Area (Approx)	3,746.3 Sq. Mtr.
Present condition	Used by local community
Type of boundary	Wall with metal wire
Mode of transportation	Yes



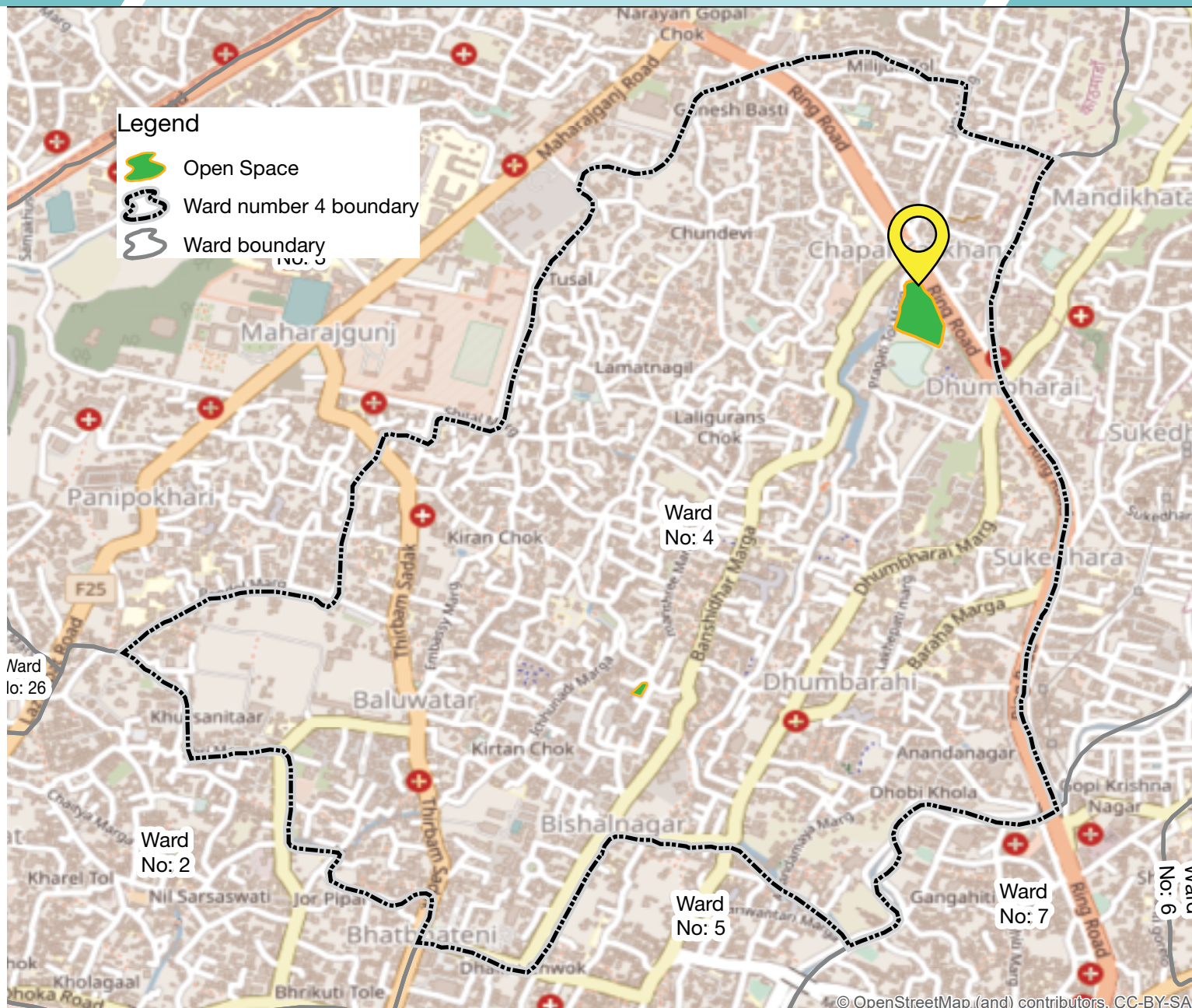
FEATURES **AVAILABILITY**

Toilet	<input checked="" type="checkbox"/>	<input type="checkbox"/>
Access to water	<input checked="" type="checkbox"/>	<input type="checkbox"/>
Security	<input type="checkbox"/>	<input checked="" type="checkbox"/>
Access to health facility	<input type="checkbox"/>	<input checked="" type="checkbox"/>
Events	<input type="checkbox"/>	<input checked="" type="checkbox"/>
Café/ Restaurants	<input checked="" type="checkbox"/>	<input type="checkbox"/>
Waiting station	<input type="checkbox"/>	<input checked="" type="checkbox"/>
Vehicle parking	<input type="checkbox"/>	<input checked="" type="checkbox"/>
Street lights	<input checked="" type="checkbox"/>	<input type="checkbox"/>
Dustbin	<input type="checkbox"/>	<input checked="" type="checkbox"/>
Benches	<input type="checkbox"/>	<input checked="" type="checkbox"/>
Playing station for children	<input type="checkbox"/>	<input checked="" type="checkbox"/>
Sports/ fitness for adult	<input checked="" type="checkbox"/>	<input type="checkbox"/>
Pavement	<input type="checkbox"/>	<input checked="" type="checkbox"/>



Sankha Park

Area (Approx)	11,603.7 Sq. Mtr.
Present condition	Used by local community
Type of boundary	Cemented wall
Mode of transportation	Yes



FEATURES AVAILABILITY

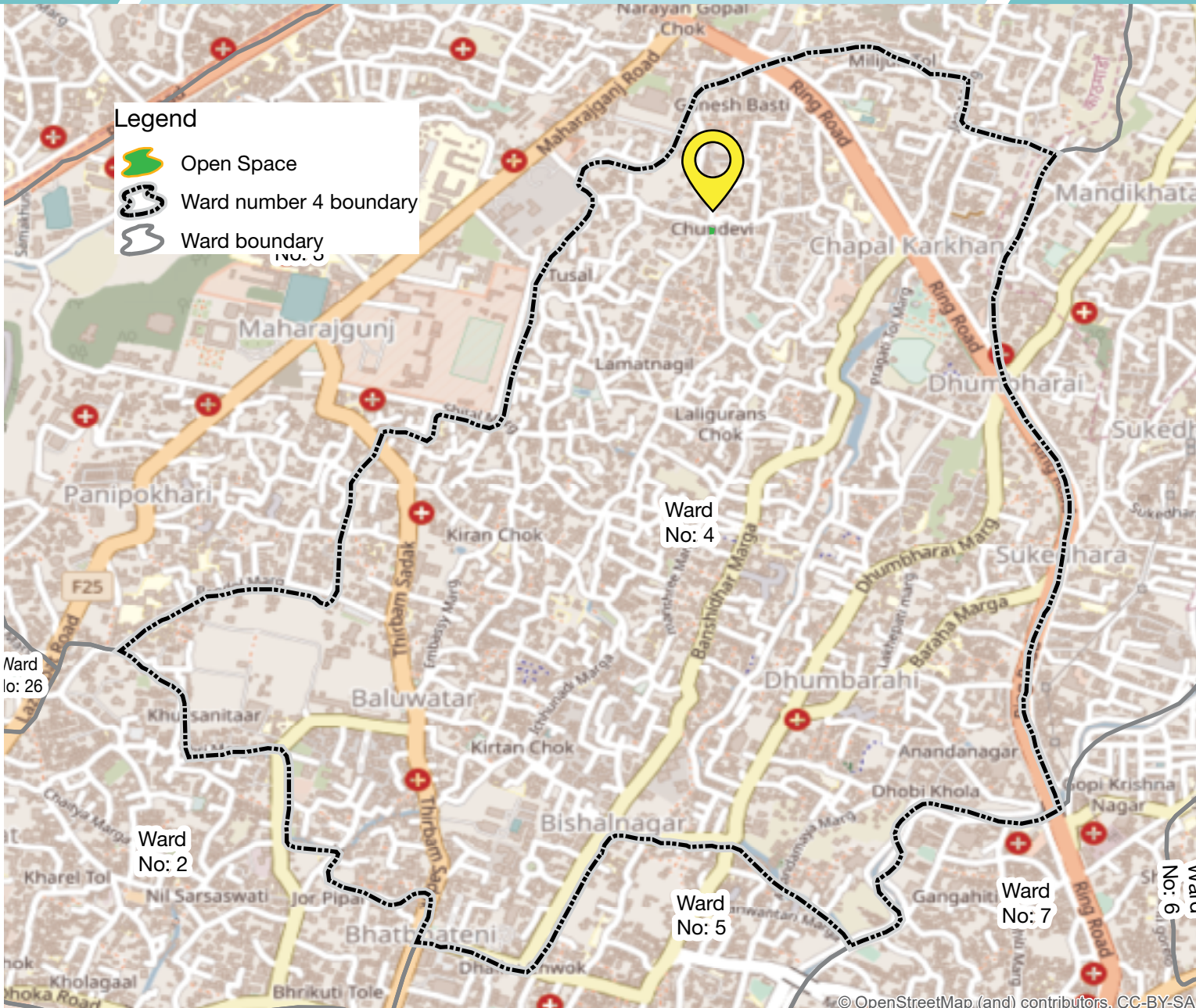
FEATURES	AVAILABILITY	
Toilet	<input type="checkbox"/>	<input checked="" type="checkbox"/>
Access to water	<input type="checkbox"/>	<input checked="" type="checkbox"/>
Security	<input checked="" type="checkbox"/>	<input type="checkbox"/>
Access to health facility	<input type="checkbox"/>	<input checked="" type="checkbox"/>
Events	<input checked="" type="checkbox"/>	<input type="checkbox"/>
Café/ Restaurants	<input checked="" type="checkbox"/>	<input type="checkbox"/>
Waiting station	<input type="checkbox"/>	<input checked="" type="checkbox"/>
Vehicle parking	<input checked="" type="checkbox"/>	<input type="checkbox"/>
Street lights	<input checked="" type="checkbox"/>	<input type="checkbox"/>
Dustbin	<input checked="" type="checkbox"/>	<input type="checkbox"/>
Benches	<input checked="" type="checkbox"/>	<input type="checkbox"/>
Playing station for children	<input type="checkbox"/>	<input checked="" type="checkbox"/>
Sports/ fitness for adult	<input checked="" type="checkbox"/>	<input type="checkbox"/>
Pavement	<input checked="" type="checkbox"/>	<input type="checkbox"/>



© OpenStreetMap, (and) contributors, CC-BY-SA

Tundal Devi Park

Area (Approx)	20.7 Sq. Mtr.
Present condition	Used by local community
Type of boundary	Wall with metal pole
Mode of transportation	Yes



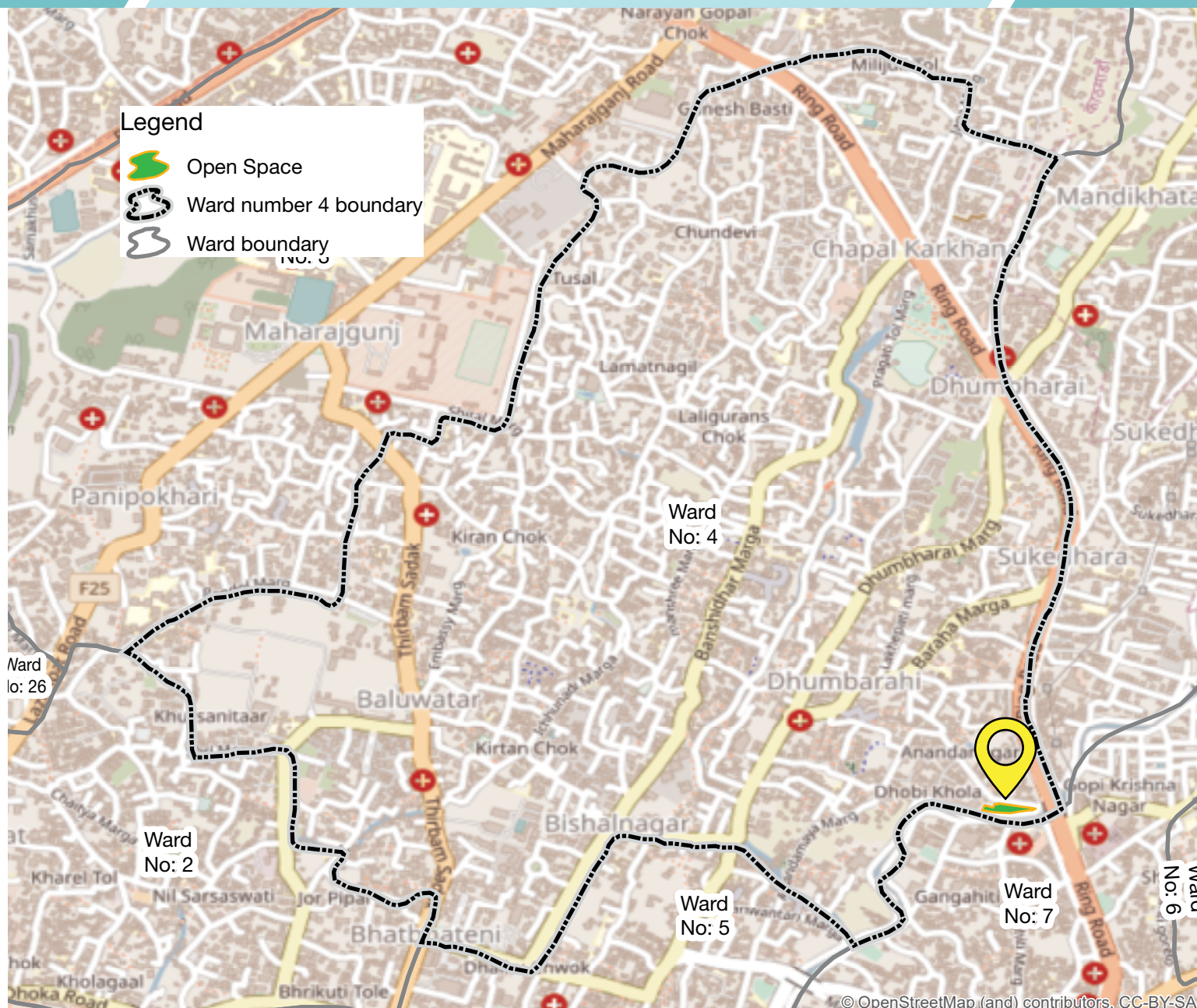
FEATURES AVAILABILITY

FEATURES	AVAILABILITY
Toilet	<input type="checkbox"/> <input checked="" type="checkbox"/>
Access to water	<input type="checkbox"/> <input checked="" type="checkbox"/>
Security	<input type="checkbox"/> <input checked="" type="checkbox"/>
Access to health facility	<input type="checkbox"/> <input checked="" type="checkbox"/>
Events	<input type="checkbox"/> <input checked="" type="checkbox"/>
Café/ Restaurants	<input checked="" type="checkbox"/> <input type="checkbox"/>
Waiting station	<input type="checkbox"/> <input checked="" type="checkbox"/>
Vehicle parking	<input type="checkbox"/> <input checked="" type="checkbox"/>
Street lights	<input checked="" type="checkbox"/> <input type="checkbox"/>
Dustbin	<input checked="" type="checkbox"/> <input type="checkbox"/>
Benches	<input checked="" type="checkbox"/> <input type="checkbox"/>
Playing station for children	<input checked="" type="checkbox"/> <input type="checkbox"/>
Sports/ fitness for adult	<input type="checkbox"/> <input checked="" type="checkbox"/>
Pavement	<input checked="" type="checkbox"/> <input type="checkbox"/>



Ananda Nagar Park

Area (Approx)	1,694.2 Sq. Mtr.
Present condition	Used by local community
Type of boundary	Wall with metal pole
Mode of transportation	No



FEATURES AVAILABILITY

Toilet	<input type="checkbox"/>	<input checked="" type="checkbox"/>
Access to water	<input type="checkbox"/>	<input checked="" type="checkbox"/>
Security	<input checked="" type="checkbox"/>	<input type="checkbox"/>
Access to health facility	<input type="checkbox"/>	<input checked="" type="checkbox"/>
Events	<input type="checkbox"/>	<input checked="" type="checkbox"/>
Café/ Restaurants	<input checked="" type="checkbox"/>	<input type="checkbox"/>
Waiting station	<input type="checkbox"/>	<input checked="" type="checkbox"/>
Vehicle parking	<input type="checkbox"/>	<input checked="" type="checkbox"/>
Street lights	<input checked="" type="checkbox"/>	<input type="checkbox"/>
Dustbin	<input checked="" type="checkbox"/>	<input type="checkbox"/>
Benches	<input checked="" type="checkbox"/>	<input type="checkbox"/>
Playing station for children	<input checked="" type="checkbox"/>	<input type="checkbox"/>
Sports/ fitness for adult	<input checked="" type="checkbox"/>	<input type="checkbox"/>
Pavement	<input checked="" type="checkbox"/>	<input type="checkbox"/>



© OpenStreetMap (and) contributors, CC-BY-SA

Bishal Milan Kendra

Area (Approx)	592 Sq. Mtr.
Present condition	Used by local community
Type of boundary	Wall with metal pole
Mode of transportation	Yes

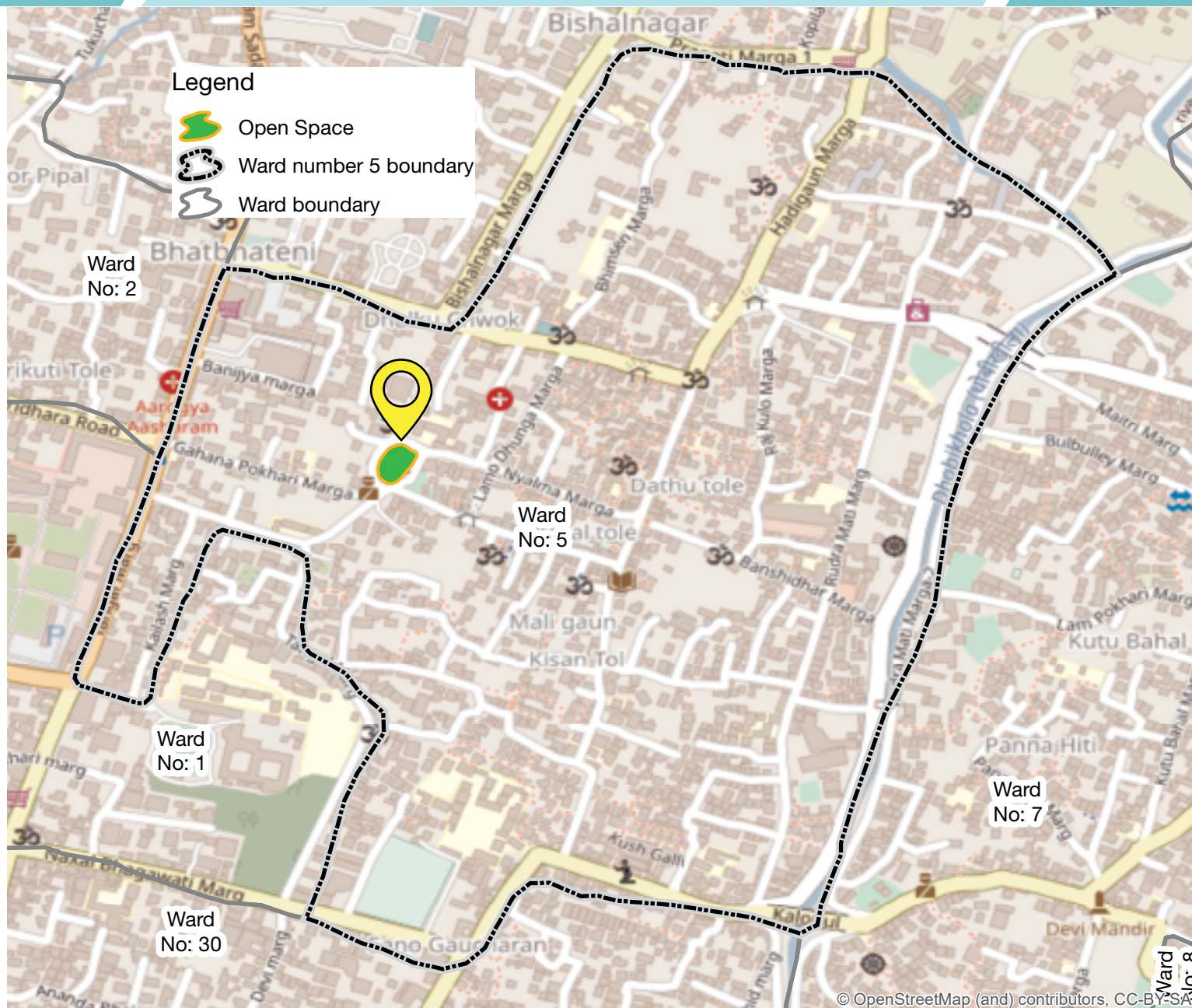


FEATURES AVAILABILITY

FEATURES	AVAILABILITY
Toilet	<input type="checkbox"/> <input checked="" type="checkbox"/>
Access to water	<input type="checkbox"/> <input checked="" type="checkbox"/>
Security	<input type="checkbox"/> <input checked="" type="checkbox"/>
Access to health facility	<input type="checkbox"/> <input checked="" type="checkbox"/>
Events	<input type="checkbox"/> <input checked="" type="checkbox"/>
Café/ Restaurants	<input checked="" type="checkbox"/> <input type="checkbox"/>
Waiting station	<input type="checkbox"/> <input checked="" type="checkbox"/>
Vehicle parking	<input type="checkbox"/> <input checked="" type="checkbox"/>
Street lights	<input checked="" type="checkbox"/> <input type="checkbox"/>
Dustbin	<input checked="" type="checkbox"/> <input type="checkbox"/>
Benches	<input checked="" type="checkbox"/> <input type="checkbox"/>
Playing station for children	<input type="checkbox"/> <input checked="" type="checkbox"/>
Sports/ fitness for adult	<input checked="" type="checkbox"/> <input type="checkbox"/>
Pavement	<input checked="" type="checkbox"/> <input type="checkbox"/>



Area (Approx)	1,778.7 Sq. Mtr.
Present condition	Used by local community
Type of boundary	Wall with metal pole
Mode of transportation	Yes



FEATURES AVAILABILITY

FEATURES	AVAILABILITY
Toilet	<input type="checkbox"/> <input checked="" type="checkbox"/>
Access to water	<input type="checkbox"/> <input checked="" type="checkbox"/>
Security	<input type="checkbox"/> <input checked="" type="checkbox"/>
Access to health facility	<input type="checkbox"/> <input checked="" type="checkbox"/>
Events	<input type="checkbox"/> <input checked="" type="checkbox"/>
Café/ Restaurants	<input checked="" type="checkbox"/> <input type="checkbox"/>
Waiting station	<input type="checkbox"/> <input checked="" type="checkbox"/>
Vehicle parking	<input type="checkbox"/> <input checked="" type="checkbox"/>
Street lights	<input checked="" type="checkbox"/> <input type="checkbox"/>
Dustbin	<input type="checkbox"/> <input checked="" type="checkbox"/>
Benches	<input checked="" type="checkbox"/> <input type="checkbox"/>
Playing station for children	<input type="checkbox"/> <input checked="" type="checkbox"/>
Sports/ fitness for adult	<input type="checkbox"/> <input checked="" type="checkbox"/>
Pavement	<input checked="" type="checkbox"/> <input type="checkbox"/>



© OpenStreetMap (and) contributors, CC-BY-SA

Pasang Lhamu Sherpa Park

Area (Approx)	445.1 Sq. Mtr.
Present condition	Used by local community
Type of boundary	Cemented wall
Mode of transportation	Yes



FEATURES AVAILABILITY

FEATURES	AVAILABILITY
Toilet	<input type="checkbox"/> <input checked="" type="checkbox"/>
Access to water	<input type="checkbox"/> <input checked="" type="checkbox"/>
Security	<input type="checkbox"/> <input checked="" type="checkbox"/>
Access to health facility	<input checked="" type="checkbox"/> <input type="checkbox"/>
Events	<input type="checkbox"/> <input checked="" type="checkbox"/>
Café/ Restaurants	<input checked="" type="checkbox"/> <input type="checkbox"/>
Waiting station	<input type="checkbox"/> <input checked="" type="checkbox"/>
Vehicle parking	<input type="checkbox"/> <input checked="" type="checkbox"/>
Street lights	<input checked="" type="checkbox"/> <input type="checkbox"/>
Dustbin	<input type="checkbox"/> <input checked="" type="checkbox"/>
Benches	<input type="checkbox"/> <input checked="" type="checkbox"/>
Playing station for children	<input type="checkbox"/> <input checked="" type="checkbox"/>
Sports/ fitness for adult	<input type="checkbox"/> <input checked="" type="checkbox"/>
Pavement	<input checked="" type="checkbox"/> <input type="checkbox"/>



Mitra Park

Area (Approx)	1,069.8 Sq. Mtr.
Present condition	Used by local community
Type of boundary	Wall with metal pole
Mode of transportation	Yes



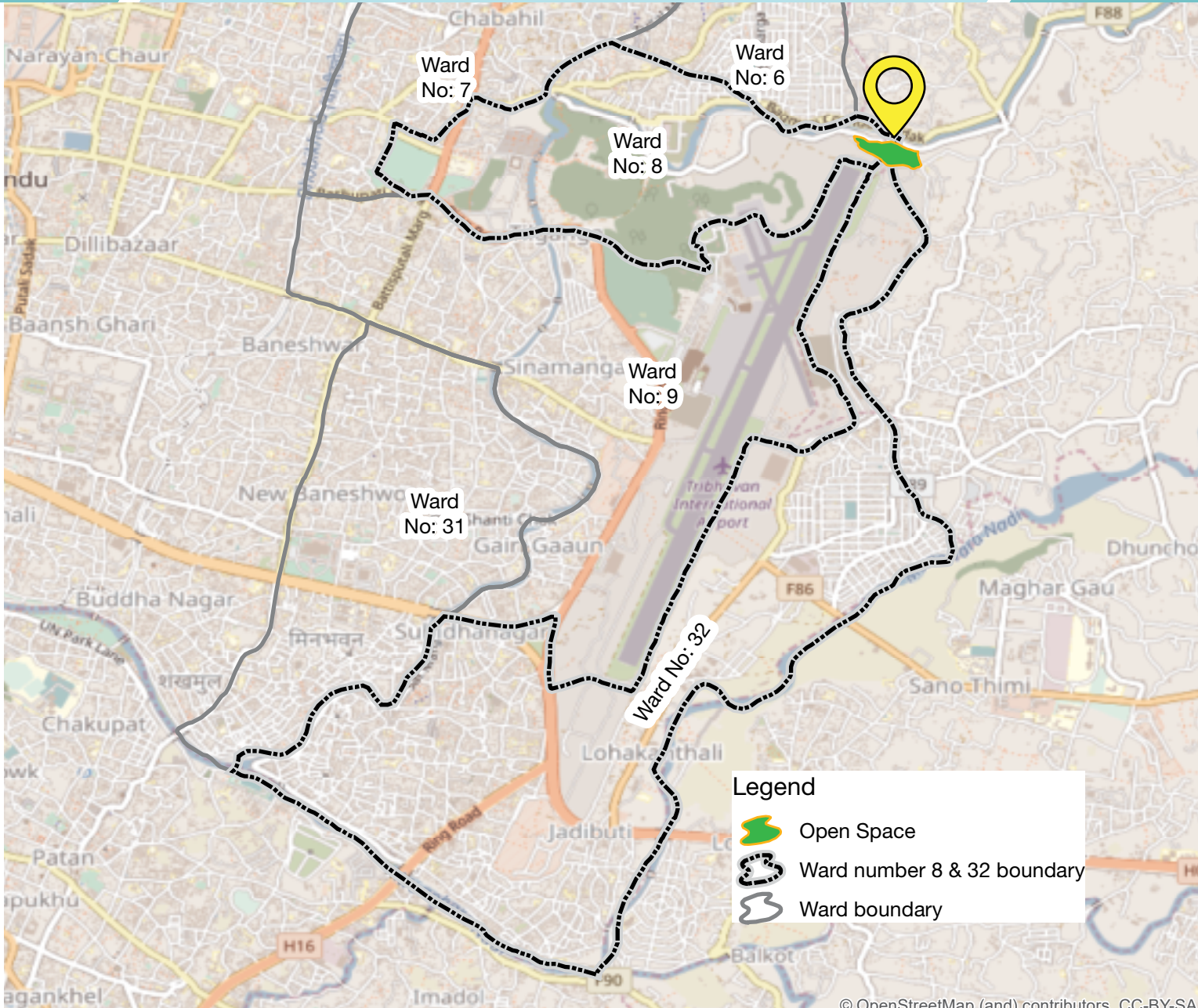
FEATURES AVAILABILITY

FEATURES	AVAILABILITY
Toilet	<input type="checkbox"/> <input checked="" type="checkbox"/>
Access to water	<input type="checkbox"/> <input checked="" type="checkbox"/>
Security	<input type="checkbox"/> <input checked="" type="checkbox"/>
Access to health facility	<input type="checkbox"/> <input checked="" type="checkbox"/>
Events	<input type="checkbox"/> <input checked="" type="checkbox"/>
Café/ Restaurants	<input checked="" type="checkbox"/> <input type="checkbox"/>
Waiting station	<input type="checkbox"/> <input checked="" type="checkbox"/>
Vehicle parking	<input checked="" type="checkbox"/> <input type="checkbox"/>
Street lights	<input checked="" type="checkbox"/> <input type="checkbox"/>
Dustbin	<input checked="" type="checkbox"/> <input type="checkbox"/>
Benches	<input type="checkbox"/> <input checked="" type="checkbox"/>
Playing station for children	<input type="checkbox"/> <input checked="" type="checkbox"/>
Sports/ fitness for adult	<input type="checkbox"/> <input checked="" type="checkbox"/>
Pavement	<input checked="" type="checkbox"/> <input type="checkbox"/>



© OpenStreetMap (and) contributors, CC-BY-SA

Area (Approx)	30,597 Sq. Mtr.
Present condition	Used by local community
Type of boundary	Wall with metal wire
Mode of transportation	Yes



FEATURES AVAILABILITY

FEATURES	AVAILABILITY	
Toilet	<input type="checkbox"/>	<input checked="" type="checkbox"/>
Access to water	<input type="checkbox"/>	<input checked="" type="checkbox"/>
Security	<input checked="" type="checkbox"/>	<input type="checkbox"/>
Access to health facility	<input checked="" type="checkbox"/>	<input type="checkbox"/>
Events	<input checked="" type="checkbox"/>	<input type="checkbox"/>
Café/ Restaurants	<input checked="" type="checkbox"/>	<input type="checkbox"/>
Waiting station	<input type="checkbox"/>	<input checked="" type="checkbox"/>
Vehicle parking	<input checked="" type="checkbox"/>	<input type="checkbox"/>
Street lights	<input checked="" type="checkbox"/>	<input type="checkbox"/>
Dustbin	<input type="checkbox"/>	<input checked="" type="checkbox"/>
Benches	<input type="checkbox"/>	<input checked="" type="checkbox"/>
Playing station for children	<input type="checkbox"/>	<input checked="" type="checkbox"/>
Sports/ fitness for adult	<input checked="" type="checkbox"/>	<input type="checkbox"/>
Pavement	<input type="checkbox"/>	<input checked="" type="checkbox"/>



© OpenStreetMap (and) contributors, CC-BY-SA

Babu Chhiring Saalik Park

Area (Approx) 1,203 Sq. Mtr.
 Present condition Not in use
 Type of boundary Wall with metal wire
 Mode of transportation Yes



FEATURES AVAILABILITY

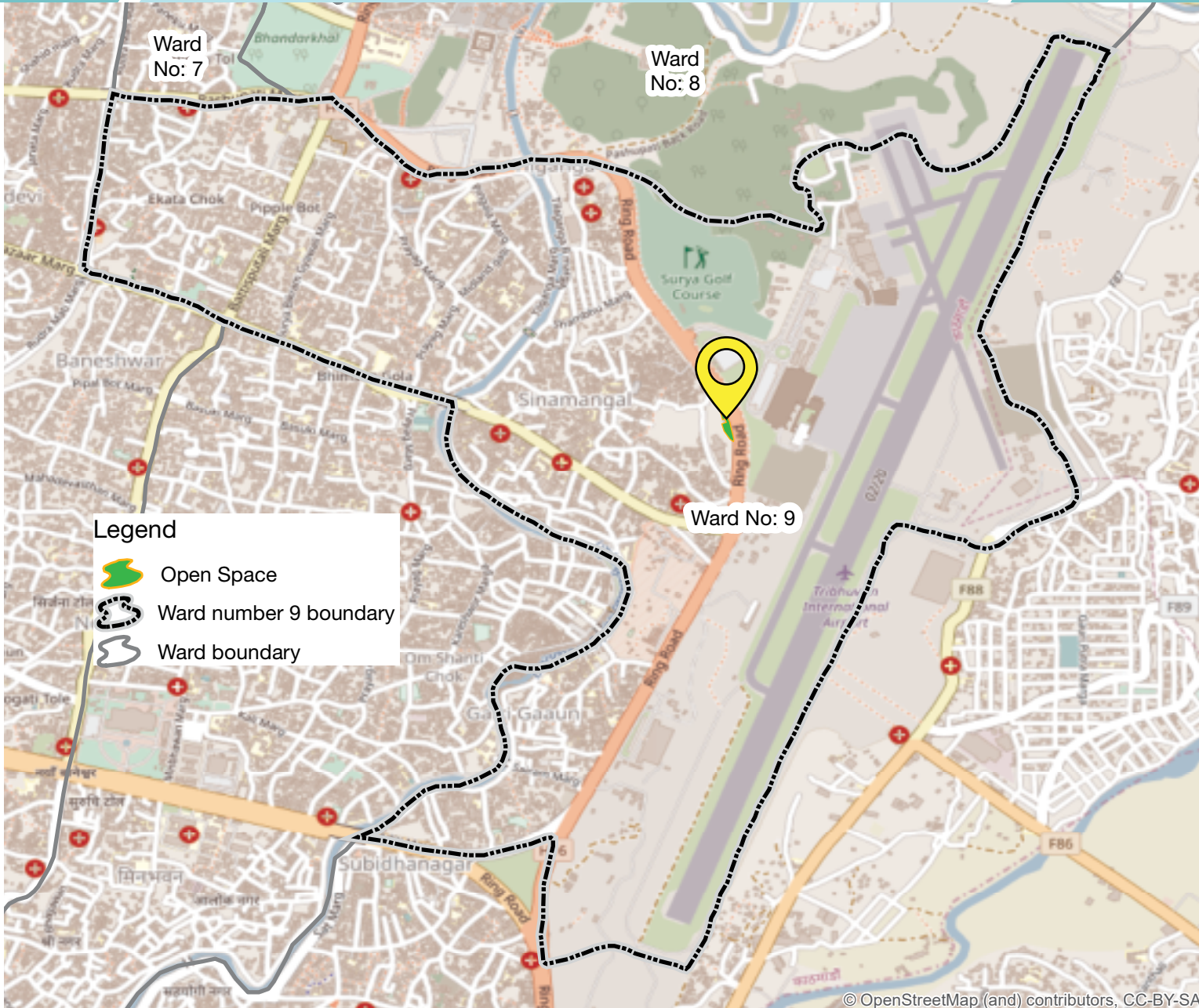
FEATURES	AVAILABILITY	
Toilet	<input type="checkbox"/>	<input checked="" type="checkbox"/>
Access to water	<input type="checkbox"/>	<input checked="" type="checkbox"/>
Security	<input type="checkbox"/>	<input checked="" type="checkbox"/>
Access to health facility	<input checked="" type="checkbox"/>	<input type="checkbox"/>
Events	<input type="checkbox"/>	<input checked="" type="checkbox"/>
Café/ Restaurants	<input checked="" type="checkbox"/>	<input type="checkbox"/>
Waiting station	<input checked="" type="checkbox"/>	<input type="checkbox"/>
Vehicle parking	<input checked="" type="checkbox"/>	<input type="checkbox"/>
Street lights	<input type="checkbox"/>	<input checked="" type="checkbox"/>
Dustbin	<input type="checkbox"/>	<input checked="" type="checkbox"/>
Benches	<input checked="" type="checkbox"/>	<input checked="" type="checkbox"/>
Playing station for children	<input type="checkbox"/>	<input checked="" type="checkbox"/>
Sports/ fitness for adult	<input type="checkbox"/>	<input checked="" type="checkbox"/>
Pavement	<input type="checkbox"/>	<input checked="" type="checkbox"/>



© OpenStreetMap (and) contributors, CC-BY-SA

Children Memorial Peace Park

Area (Approx)	1,924 Sq. Mtr.
Present condition	Used by local community
Type of boundary	No boundary wall
Mode of transportation	Yes



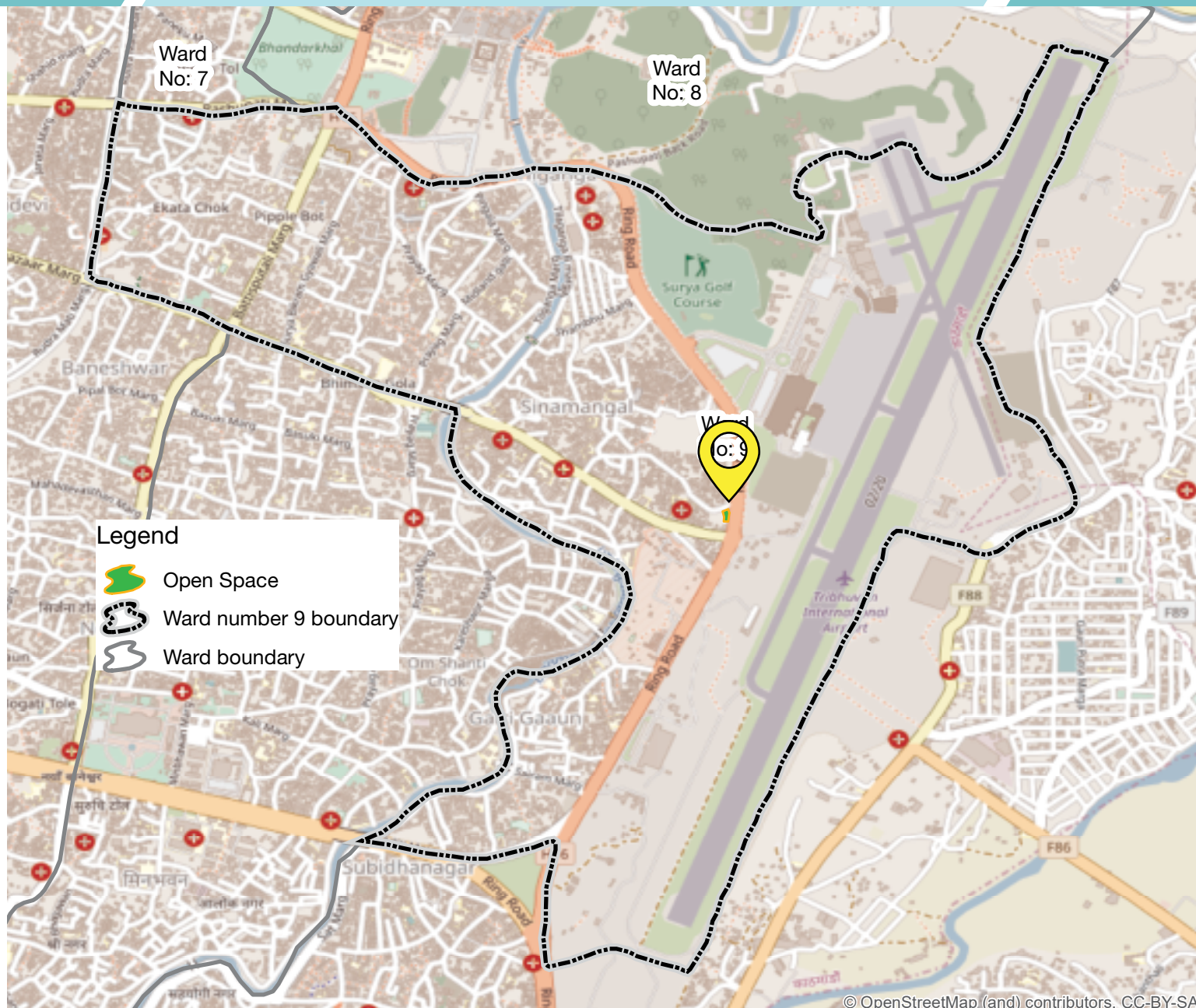
FEATURES AVAILABILITY

Toilet	<input checked="" type="checkbox"/>	<input type="checkbox"/>
Access to water	<input checked="" type="checkbox"/>	<input type="checkbox"/>
Security	<input checked="" type="checkbox"/>	<input type="checkbox"/>
Access to health facility	<input checked="" type="checkbox"/>	<input type="checkbox"/>
Events	<input type="checkbox"/>	<input checked="" type="checkbox"/>
Café/ Restaurants	<input checked="" type="checkbox"/>	<input type="checkbox"/>
Waiting station	<input checked="" type="checkbox"/>	<input type="checkbox"/>
Vehicle parking	<input checked="" type="checkbox"/>	<input type="checkbox"/>
Street lights	<input checked="" type="checkbox"/>	<input type="checkbox"/>
Dustbin	<input checked="" type="checkbox"/>	<input type="checkbox"/>
Benches	<input checked="" type="checkbox"/>	<input type="checkbox"/>
Playing station for children	<input type="checkbox"/>	<input checked="" type="checkbox"/>
Sports/ fitness for adult	<input checked="" type="checkbox"/>	<input type="checkbox"/>
Pavement	<input type="checkbox"/>	<input checked="" type="checkbox"/>



Jestha Nagarik Bagaincha

Area (Approx)	500 Sq. Mtr.
Present condition	Not in use
Type of boundary	Wall with metal wire
Mode of transportation	Yes



FEATURES AVAILABILITY

Toilet	<input type="checkbox"/>	<input checked="" type="checkbox"/>
Access to water	<input type="checkbox"/>	<input checked="" type="checkbox"/>
Security	<input type="checkbox"/>	<input checked="" type="checkbox"/>
Access to health facility	<input checked="" type="checkbox"/>	<input type="checkbox"/>
Events	<input type="checkbox"/>	<input checked="" type="checkbox"/>
Café/ Restaurants	<input checked="" type="checkbox"/>	<input type="checkbox"/>
Waiting station	<input checked="" type="checkbox"/>	<input type="checkbox"/>
Vehicle parking	<input checked="" type="checkbox"/>	<input type="checkbox"/>
Street lights	<input type="checkbox"/>	<input checked="" type="checkbox"/>
Dustbin	<input type="checkbox"/>	<input checked="" type="checkbox"/>
Benches	<input checked="" type="checkbox"/>	<input type="checkbox"/>
Playing station for children	<input type="checkbox"/>	<input checked="" type="checkbox"/>
Sports/ fitness for adult	<input type="checkbox"/>	<input checked="" type="checkbox"/>
Pavement	<input type="checkbox"/>	<input checked="" type="checkbox"/>



Shakti Binayak Mandir

Area (Approx)	141 Sq. Mtr.
Present condition	Used by local community
Type of boundary	Cemented wall
Mode of transportation	Yes



FEATURES AVAILABILITY

FEATURES	AVAILABILITY	
Toilet	<input type="checkbox"/>	<input checked="" type="checkbox"/>
Access to water	<input checked="" type="checkbox"/>	<input type="checkbox"/>
Security	<input checked="" type="checkbox"/>	<input type="checkbox"/>
Access to health facility	<input checked="" type="checkbox"/>	<input type="checkbox"/>
Events	<input type="checkbox"/>	<input checked="" type="checkbox"/>
Café/ Restaurants	<input checked="" type="checkbox"/>	<input type="checkbox"/>
Waiting station	<input checked="" type="checkbox"/>	<input type="checkbox"/>
Vehicle parking	<input type="checkbox"/>	<input checked="" type="checkbox"/>
Street lights	<input checked="" type="checkbox"/>	<input type="checkbox"/>
Dustbin	<input type="checkbox"/>	<input checked="" type="checkbox"/>
Benches	<input type="checkbox"/>	<input checked="" type="checkbox"/>
Playing station for children	<input checked="" type="checkbox"/>	<input type="checkbox"/>
Sports/ fitness for adult	<input checked="" type="checkbox"/>	<input type="checkbox"/>
Pavement	<input type="checkbox"/>	<input checked="" type="checkbox"/>



Pancha Kumari Puspa Baatika

Area (Approx)	729 Sq. Mtr.
Present condition	Used by local community
Type of boundary	Wall with metal wire
Mode of transportation	Yes



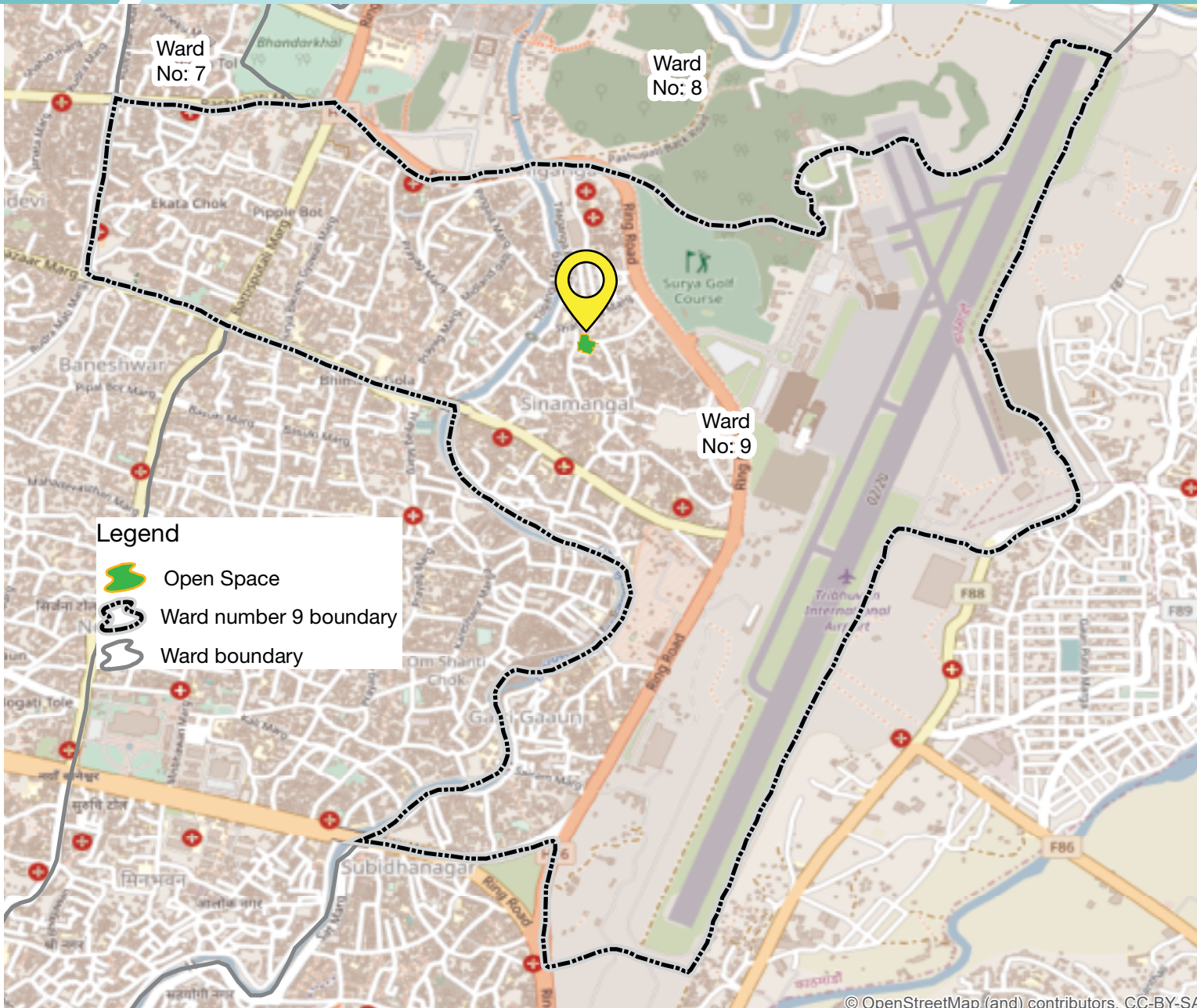
FEATURES AVAILABILITY

Toilet	<input type="checkbox"/>	<input checked="" type="checkbox"/>
Access to water	<input type="checkbox"/>	<input checked="" type="checkbox"/>
Security	<input checked="" type="checkbox"/>	<input type="checkbox"/>
Access to health facility	<input checked="" type="checkbox"/>	<input type="checkbox"/>
Events	<input type="checkbox"/>	<input checked="" type="checkbox"/>
Café/ Restaurants	<input checked="" type="checkbox"/>	<input type="checkbox"/>
Waiting station	<input type="checkbox"/>	<input checked="" type="checkbox"/>
Vehicle parking	<input type="checkbox"/>	<input checked="" type="checkbox"/>
Street lights	<input type="checkbox"/>	<input checked="" type="checkbox"/>
Dustbin	<input type="checkbox"/>	<input checked="" type="checkbox"/>
Benches	<input type="checkbox"/>	<input checked="" type="checkbox"/>
Playing station for children	<input type="checkbox"/>	<input checked="" type="checkbox"/>
Sports/ fitness for adult	<input type="checkbox"/>	<input checked="" type="checkbox"/>
Pavement	<input type="checkbox"/>	<input checked="" type="checkbox"/>



Prakash Sanyas Aashram Ground

Area (Approx)	2,674 Sq. Mtr.
Present condition	Used by local community
Type of boundary	Cemented wall
Mode of transportation	Yes



FEATURES AVAILABILITY

FEATURES	AVAILABILITY	
Toilet	<input type="checkbox"/>	<input checked="" type="checkbox"/>
Access to water	<input type="checkbox"/>	<input checked="" type="checkbox"/>
Security	<input checked="" type="checkbox"/>	<input type="checkbox"/>
Access to health facility	<input checked="" type="checkbox"/>	<input type="checkbox"/>
Events	<input checked="" type="checkbox"/>	<input type="checkbox"/>
Café/ Restaurants	<input checked="" type="checkbox"/>	<input type="checkbox"/>
Waiting station	<input type="checkbox"/>	<input checked="" type="checkbox"/>
Vehicle parking	<input checked="" type="checkbox"/>	<input type="checkbox"/>
Street lights	<input type="checkbox"/>	<input checked="" type="checkbox"/>
Dustbin	<input type="checkbox"/>	<input checked="" type="checkbox"/>
Benches	<input type="checkbox"/>	<input checked="" type="checkbox"/>
Playing station for children	<input type="checkbox"/>	<input checked="" type="checkbox"/>
Sports/ fitness for adult	<input checked="" type="checkbox"/>	<input type="checkbox"/>
Pavement	<input type="checkbox"/>	<input checked="" type="checkbox"/>



© OpenStreetMap (and) contributors, CC-BY-SA

Sarada Chowk

Area (Approx)	1,033 Sq. Mtr.
Present condition	Used by local community
Type of boundary	No boundary
Mode of transportation	No



FEATURES AVAILABILITY

Toilet	<input type="checkbox"/>	<input checked="" type="checkbox"/>
Access to water	<input type="checkbox"/>	<input checked="" type="checkbox"/>
Security	<input checked="" type="checkbox"/>	<input type="checkbox"/>
Access to health facility	<input checked="" type="checkbox"/>	<input type="checkbox"/>
Events	<input type="checkbox"/>	<input checked="" type="checkbox"/>
Café/ Restaurants	<input checked="" type="checkbox"/>	<input type="checkbox"/>
Waiting station	<input type="checkbox"/>	<input checked="" type="checkbox"/>
Vehicle parking	<input type="checkbox"/>	<input checked="" type="checkbox"/>
Street lights	<input checked="" type="checkbox"/>	<input type="checkbox"/>
Dustbin	<input type="checkbox"/>	<input checked="" type="checkbox"/>
Benches	<input type="checkbox"/>	<input checked="" type="checkbox"/>
Playing station for children	<input type="checkbox"/>	<input checked="" type="checkbox"/>
Sports/ fitness for adult	<input type="checkbox"/>	<input checked="" type="checkbox"/>
Pavement	<input type="checkbox"/>	<input checked="" type="checkbox"/>



Kumari Mandir

Area (Approx)	940 Sq. Mtr.
Present condition	Not in use
Type of boundary	No boundary wall
Mode of transportation	Yes



FEATURES AVAILABILITY

FEATURES	AVAILABILITY	
Toilet	<input type="checkbox"/>	<input checked="" type="checkbox"/>
Access to water	<input type="checkbox"/>	<input checked="" type="checkbox"/>
Security	<input checked="" type="checkbox"/>	<input type="checkbox"/>
Access to health facility	<input checked="" type="checkbox"/>	<input type="checkbox"/>
Events	<input type="checkbox"/>	<input checked="" type="checkbox"/>
Café/ Restaurants	<input checked="" type="checkbox"/>	<input type="checkbox"/>
Waiting station	<input type="checkbox"/>	<input checked="" type="checkbox"/>
Vehicle parking	<input type="checkbox"/>	<input checked="" type="checkbox"/>
Street lights	<input type="checkbox"/>	<input checked="" type="checkbox"/>
Dustbin	<input type="checkbox"/>	<input checked="" type="checkbox"/>
Benches	<input type="checkbox"/>	<input checked="" type="checkbox"/>
Playing station for children	<input type="checkbox"/>	<input checked="" type="checkbox"/>
Sports/ fitness for adult	<input type="checkbox"/>	<input checked="" type="checkbox"/>
Pavement	<input checked="" type="checkbox"/>	<input type="checkbox"/>



Kumari Mandir Parisar

Area (Approx)	405 Sq. Mtr.
Present condition	Not in use
Type of boundary	No boundary
Mode of transportation	Yes



FEATURES	AVAILABILITY	
Toilet	<input type="checkbox"/>	<input checked="" type="checkbox"/>
Access to water	<input type="checkbox"/>	<input checked="" type="checkbox"/>
Security	<input type="checkbox"/>	<input checked="" type="checkbox"/>
Access to health facility	<input checked="" type="checkbox"/>	<input type="checkbox"/>
Events	<input type="checkbox"/>	<input checked="" type="checkbox"/>
Café/ Restaurants	<input checked="" type="checkbox"/>	<input type="checkbox"/>
Waiting station	<input type="checkbox"/>	<input checked="" type="checkbox"/>
Vehicle parking	<input type="checkbox"/>	<input checked="" type="checkbox"/>
Street lights	<input type="checkbox"/>	<input checked="" type="checkbox"/>
Dustbin	<input type="checkbox"/>	<input checked="" type="checkbox"/>
Benches	<input type="checkbox"/>	<input checked="" type="checkbox"/>
Playing station for children	<input type="checkbox"/>	<input checked="" type="checkbox"/>
Sports/ fitness for adult	<input type="checkbox"/>	<input checked="" type="checkbox"/>
Pavement	<input type="checkbox"/>	<input checked="" type="checkbox"/>



Baneshwor Height Park

Area (Approx)	985.8 Sq. Mtr.
Present condition	Used by local community
Type of boundary	Wall with metal pole
Mode of transportation	No



FEATURES AVAILABILITY

FEATURES	AVAILABILITY
Toilet	<input type="checkbox"/> <input checked="" type="checkbox"/>
Access to water	<input type="checkbox"/> <input checked="" type="checkbox"/>
Security	<input type="checkbox"/> <input checked="" type="checkbox"/>
Access to health facility	<input type="checkbox"/> <input checked="" type="checkbox"/>
Events	<input type="checkbox"/> <input checked="" type="checkbox"/>
Café/ Restaurants	<input checked="" type="checkbox"/> <input type="checkbox"/>
Waiting station	<input type="checkbox"/> <input checked="" type="checkbox"/>
Vehicle parking	<input type="checkbox"/> <input checked="" type="checkbox"/>
Street lights	<input checked="" type="checkbox"/> <input type="checkbox"/>
Dustbin	<input checked="" type="checkbox"/> <input type="checkbox"/>
Benches	<input checked="" type="checkbox"/> <input type="checkbox"/>
Playing station for children	<input type="checkbox"/> <input checked="" type="checkbox"/>
Sports/ fitness for adult	<input checked="" type="checkbox"/> <input type="checkbox"/>
Pavement	<input type="checkbox"/> <input checked="" type="checkbox"/>



© OpenStreetMap (and) contributors, CC-

Buddhanagar Park

Area (Approx)	7,055.8 Sq. Mtr.
Present condition	Used by local community
Type of boundary	Wall with haze fenced
Mode of transportation	Yes



FEATURES	AVAILABILITY	
Toilet	<input type="checkbox"/>	<input checked="" type="checkbox"/>
Access to water	<input type="checkbox"/>	<input checked="" type="checkbox"/>
Security	<input type="checkbox"/>	<input checked="" type="checkbox"/>
Access to health facility	<input type="checkbox"/>	<input checked="" type="checkbox"/>
Events	<input type="checkbox"/>	<input checked="" type="checkbox"/>
Café/ Restaurants	<input checked="" type="checkbox"/>	<input type="checkbox"/>
Waiting station	<input type="checkbox"/>	<input checked="" type="checkbox"/>
Vehicle parking	<input type="checkbox"/>	<input checked="" type="checkbox"/>
Street lights	<input checked="" type="checkbox"/>	<input type="checkbox"/>
Dustbin	<input type="checkbox"/>	<input checked="" type="checkbox"/>
Benches	<input type="checkbox"/>	<input checked="" type="checkbox"/>
Playing station for children	<input type="checkbox"/>	<input checked="" type="checkbox"/>
Sports/ fitness for adult	<input type="checkbox"/>	<input checked="" type="checkbox"/>
Pavement	<input type="checkbox"/>	<input checked="" type="checkbox"/>



Dhobi Kholale Chhodeko Kshetra

Area (Approx)	213.1 Sq. Mtr.
Present condition	Used by local community
Type of boundary	No boundary wall
Mode of transportation	Yes



FEATURES AVAILABILITY

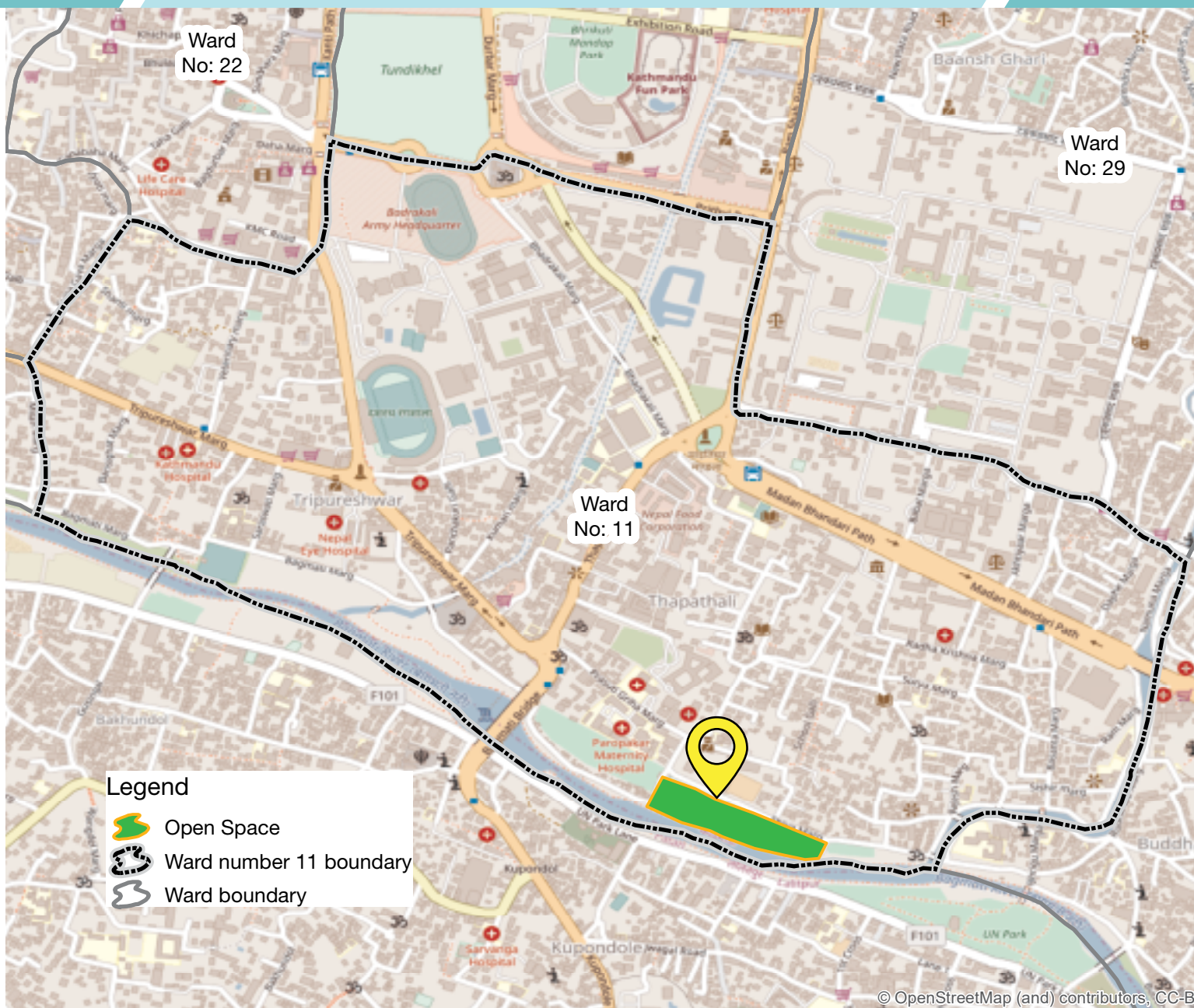
FEATURES	AVAILABILITY
Toilet	<input checked="" type="checkbox"/> <input type="checkbox"/>
Access to water	<input type="checkbox"/> <input checked="" type="checkbox"/>
Security	<input checked="" type="checkbox"/> <input type="checkbox"/>
Access to health facility	<input type="checkbox"/> <input checked="" type="checkbox"/>
Events	<input type="checkbox"/> <input checked="" type="checkbox"/>
Café/ Restaurants	<input checked="" type="checkbox"/> <input type="checkbox"/>
Waiting station	<input type="checkbox"/> <input checked="" type="checkbox"/>
Vehicle parking	<input checked="" type="checkbox"/> <input type="checkbox"/>
Street lights	<input checked="" type="checkbox"/> <input type="checkbox"/>
Dustbin	<input type="checkbox"/> <input checked="" type="checkbox"/>
Benches	<input type="checkbox"/> <input checked="" type="checkbox"/>
Playing station for children	<input type="checkbox"/> <input checked="" type="checkbox"/>
Sports/ fitness for adult	<input checked="" type="checkbox"/> <input type="checkbox"/>
Pavement	<input type="checkbox"/> <input checked="" type="checkbox"/>



© OpenStreetMap (and) contributors, CC-BY-SA

Slum Area UN Park

Area (Approx)	19,635.8 Sq. Mtr.
Present condition	Slum settlement
Type of boundary	Wall with metal pole
Mode of transportation	No



FEATURES	AVAILABILITY	
Toilet	<input type="checkbox"/>	<input checked="" type="checkbox"/>
Access to water	<input type="checkbox"/>	<input checked="" type="checkbox"/>
Security	<input type="checkbox"/>	<input checked="" type="checkbox"/>
Access to health facility	<input type="checkbox"/>	<input checked="" type="checkbox"/>
Events	<input type="checkbox"/>	<input checked="" type="checkbox"/>
Café/ Restaurants	<input checked="" type="checkbox"/>	<input type="checkbox"/>
Waiting station	<input type="checkbox"/>	<input checked="" type="checkbox"/>
Vehicle parking	<input type="checkbox"/>	<input checked="" type="checkbox"/>
Street lights	<input checked="" type="checkbox"/>	<input type="checkbox"/>
Dustbin	<input type="checkbox"/>	<input checked="" type="checkbox"/>
Benches	<input type="checkbox"/>	<input checked="" type="checkbox"/>
Playing station for children	<input type="checkbox"/>	<input checked="" type="checkbox"/>
Sports/ fitness for adult	<input type="checkbox"/>	<input checked="" type="checkbox"/>
Pavement	<input type="checkbox"/>	<input checked="" type="checkbox"/>

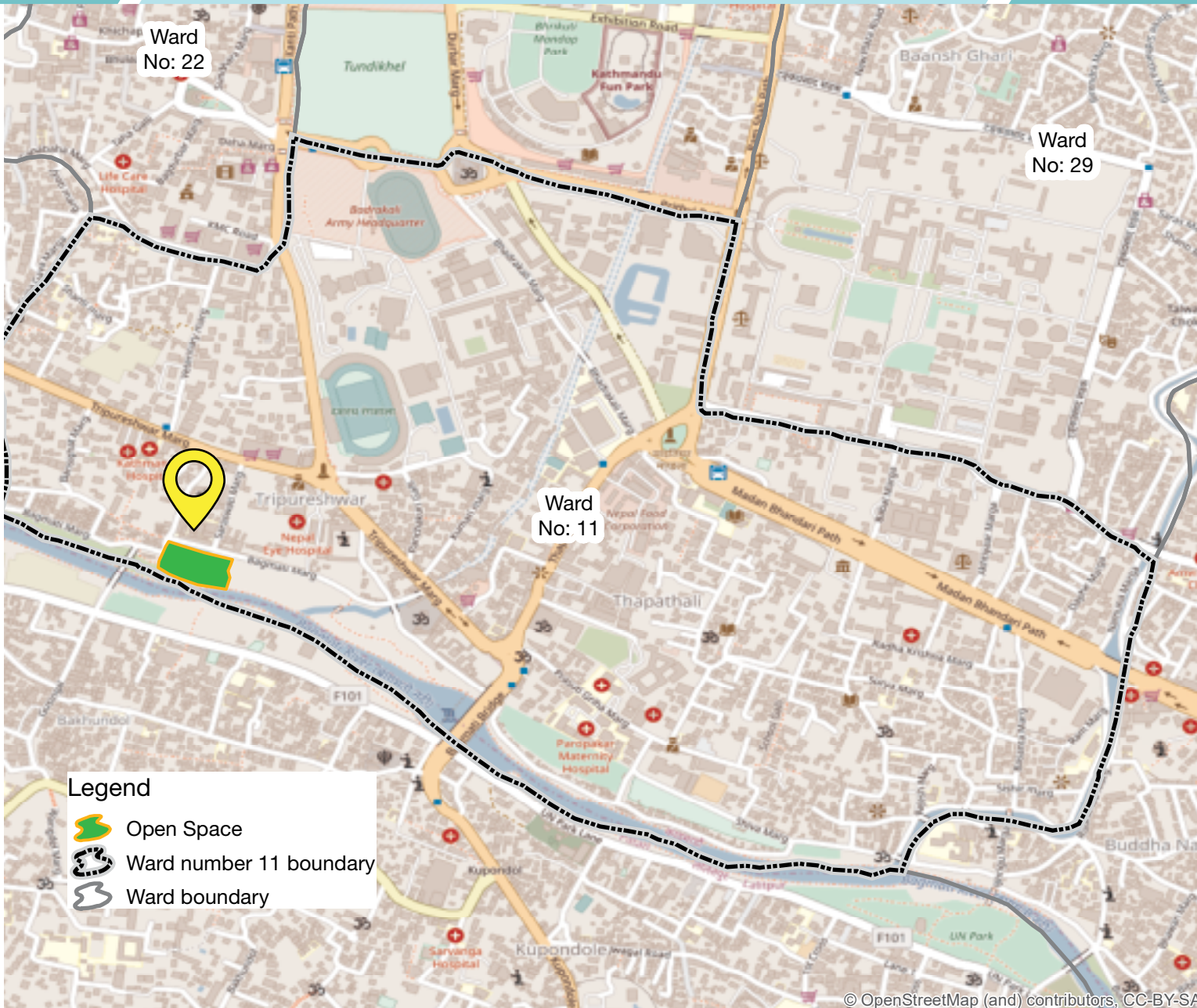


KATHMANDU METROPOLITAN CITY

Bishwoniketan Ground

WARD NO. 11

Area (Approx)	8,984.4 Sq. Mtr.
Present condition	Used by local community
Type of boundary	No wall
Mode of transportation	No

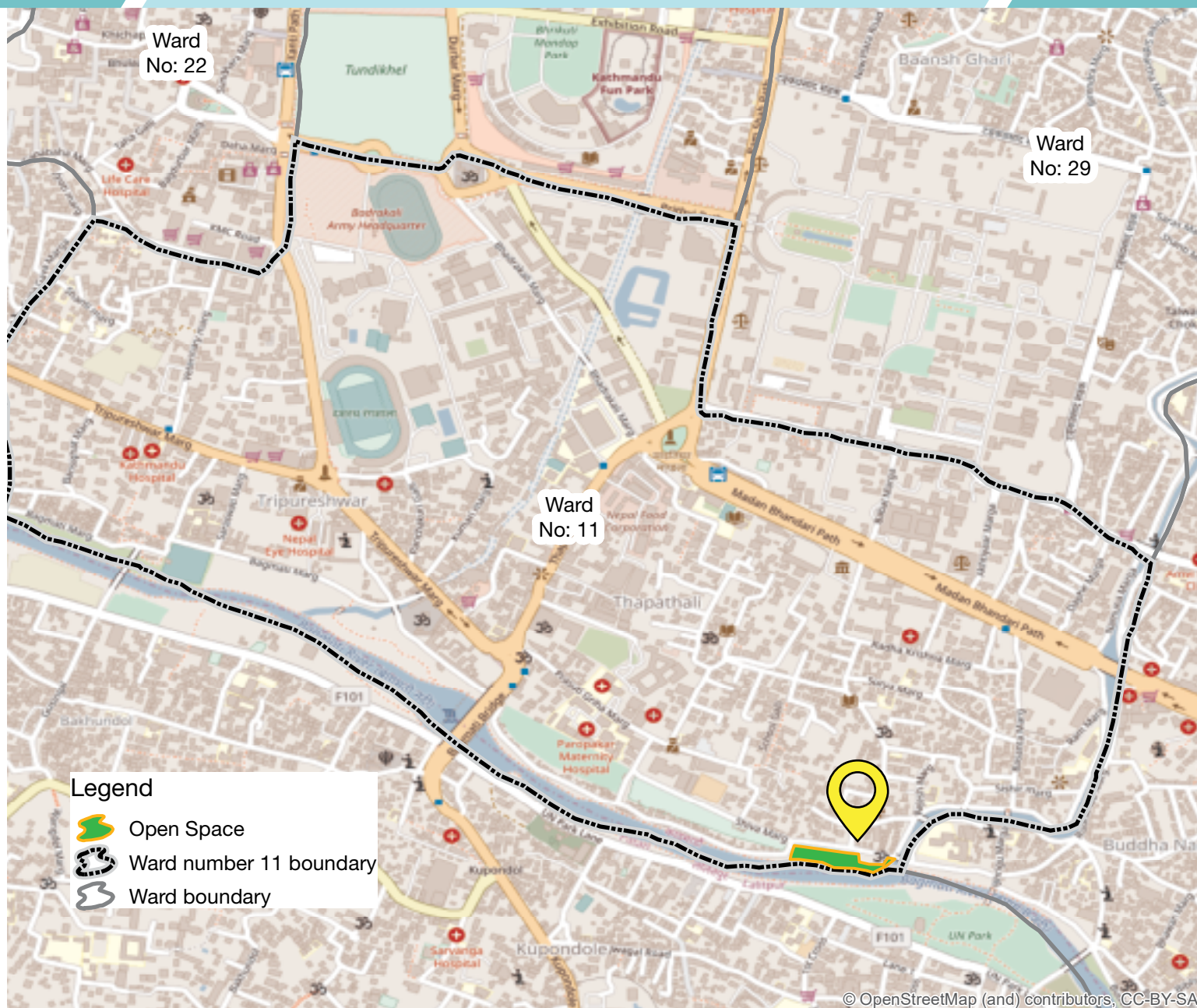


FEATURES AVAILABILITY

Toilet	<input type="checkbox"/>	<input checked="" type="checkbox"/>
Access to water	<input type="checkbox"/>	<input checked="" type="checkbox"/>
Security	<input checked="" type="checkbox"/>	<input type="checkbox"/>
Access to health facility	<input type="checkbox"/>	<input checked="" type="checkbox"/>
Events	<input type="checkbox"/>	<input checked="" type="checkbox"/>
Café/ Restaurants	<input checked="" type="checkbox"/>	<input type="checkbox"/>
Waiting station	<input type="checkbox"/>	<input checked="" type="checkbox"/>
Vehicle parking	<input checked="" type="checkbox"/>	<input type="checkbox"/>
Street lights	<input checked="" type="checkbox"/>	<input type="checkbox"/>
Dustbin	<input type="checkbox"/>	<input checked="" type="checkbox"/>
Benches	<input type="checkbox"/>	<input checked="" type="checkbox"/>
Playing station for children	<input type="checkbox"/>	<input checked="" type="checkbox"/>
Sports/ fitness for adult	<input checked="" type="checkbox"/>	<input type="checkbox"/>
Pavement	<input type="checkbox"/>	<input checked="" type="checkbox"/>



Area (Approx)	6,032.3 Sq. Mtr.
Present condition	Used by local community
Type of boundary	Wall with metal pole
Mode of transportation	No



FEATURES AVAILABILITY

Toilet	<input checked="" type="checkbox"/>	<input type="checkbox"/>
Access to water	<input checked="" type="checkbox"/>	<input type="checkbox"/>
Security	<input type="checkbox"/>	<input checked="" type="checkbox"/>
Access to health facility	<input type="checkbox"/>	<input checked="" type="checkbox"/>
Events	<input type="checkbox"/>	<input checked="" type="checkbox"/>
Café/ Restaurants	<input checked="" type="checkbox"/>	<input type="checkbox"/>
Waiting station	<input type="checkbox"/>	<input checked="" type="checkbox"/>
Vehicle parking	<input type="checkbox"/>	<input checked="" type="checkbox"/>
Street lights	<input checked="" type="checkbox"/>	<input type="checkbox"/>
Dustbin	<input type="checkbox"/>	<input checked="" type="checkbox"/>
Benches	<input type="checkbox"/>	<input checked="" type="checkbox"/>
Playing station for children	<input type="checkbox"/>	<input checked="" type="checkbox"/>
Sports/ fitness for adult	<input checked="" type="checkbox"/>	<input type="checkbox"/>
Pavement	<input type="checkbox"/>	<input checked="" type="checkbox"/>



KATHMANDU METROPOLITAN CITY

Chintamani Panchanaari Karma Park

WARD NO.
12

Area (Approx)	7,908.2 Sq. Mtr.
Present condition	Used by local community
Type of boundary	Wall with metal wire
Mode of transportation	No



FEATURES AVAILABILITY

FEATURES	AVAILABILITY	
Toilet	<input type="checkbox"/>	<input checked="" type="checkbox"/>
Access to water	<input checked="" type="checkbox"/>	<input type="checkbox"/>
Security	<input type="checkbox"/>	<input checked="" type="checkbox"/>
Access to health facility	<input type="checkbox"/>	<input checked="" type="checkbox"/>
Events	<input checked="" type="checkbox"/>	<input type="checkbox"/>
Café/ Restaurants	<input checked="" type="checkbox"/>	<input type="checkbox"/>
Waiting station	<input type="checkbox"/>	<input checked="" type="checkbox"/>
Vehicle parking	<input checked="" type="checkbox"/>	<input type="checkbox"/>
Street lights	<input checked="" type="checkbox"/>	<input type="checkbox"/>
Dustbin	<input type="checkbox"/>	<input checked="" type="checkbox"/>
Benches	<input type="checkbox"/>	<input checked="" type="checkbox"/>
Playing station for children	<input type="checkbox"/>	<input checked="" type="checkbox"/>
Sports/ fitness for adult	<input type="checkbox"/>	<input checked="" type="checkbox"/>
Pavement	<input checked="" type="checkbox"/>	<input type="checkbox"/>



Milan Park

WARD NO.
12

Area (Approx) 518.8 Sq. Mtr.
 Present condition Used by local community
 Type of boundary Wall with metal pole
 Mode of transportation Yes

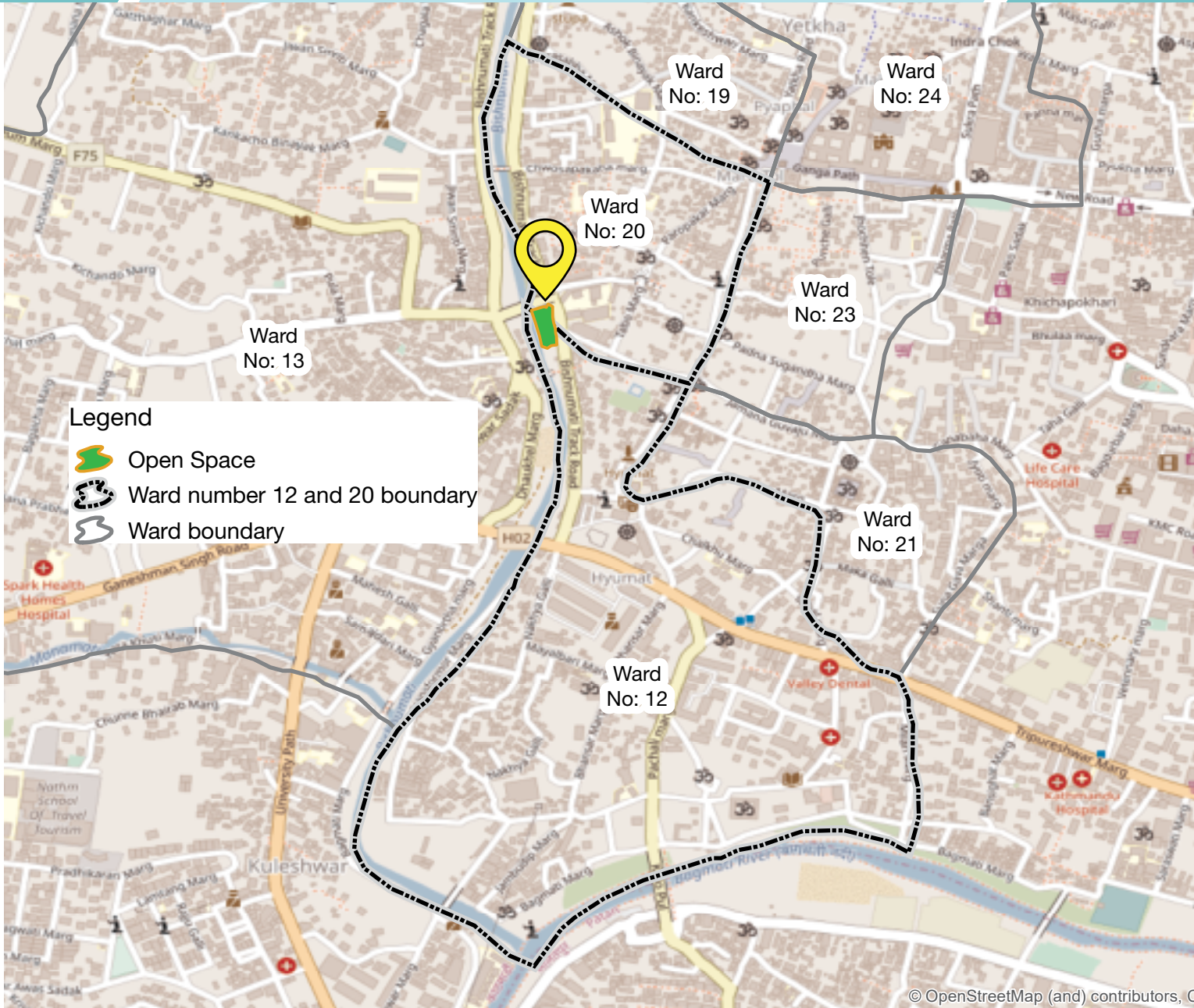


FEATURES AVAILABILITY

FEATURES	AVAILABILITY
Toilet	<input type="checkbox"/> <input checked="" type="checkbox"/>
Access to water	<input type="checkbox"/> <input checked="" type="checkbox"/>
Security	<input checked="" type="checkbox"/> <input type="checkbox"/>
Access to health facility	<input type="checkbox"/> <input checked="" type="checkbox"/>
Events	<input type="checkbox"/> <input checked="" type="checkbox"/>
Café/ Restaurants	<input checked="" type="checkbox"/> <input type="checkbox"/>
Waiting station	<input type="checkbox"/> <input checked="" type="checkbox"/>
Vehicle parking	<input checked="" type="checkbox"/> <input type="checkbox"/>
Street lights	<input checked="" type="checkbox"/> <input type="checkbox"/>
Dustbin	<input type="checkbox"/> <input checked="" type="checkbox"/>
Benches	<input type="checkbox"/> <input checked="" type="checkbox"/>
Playing station for children	<input type="checkbox"/> <input checked="" type="checkbox"/>
Sports/ fitness for adult	<input type="checkbox"/> <input checked="" type="checkbox"/>
Pavement	<input checked="" type="checkbox"/> <input type="checkbox"/>



Area (Approx)	1902.7 Sq. Mtr.
Present condition	Used by local community
Type of boundary	Wall with metal wire
Mode of transportation	Yes



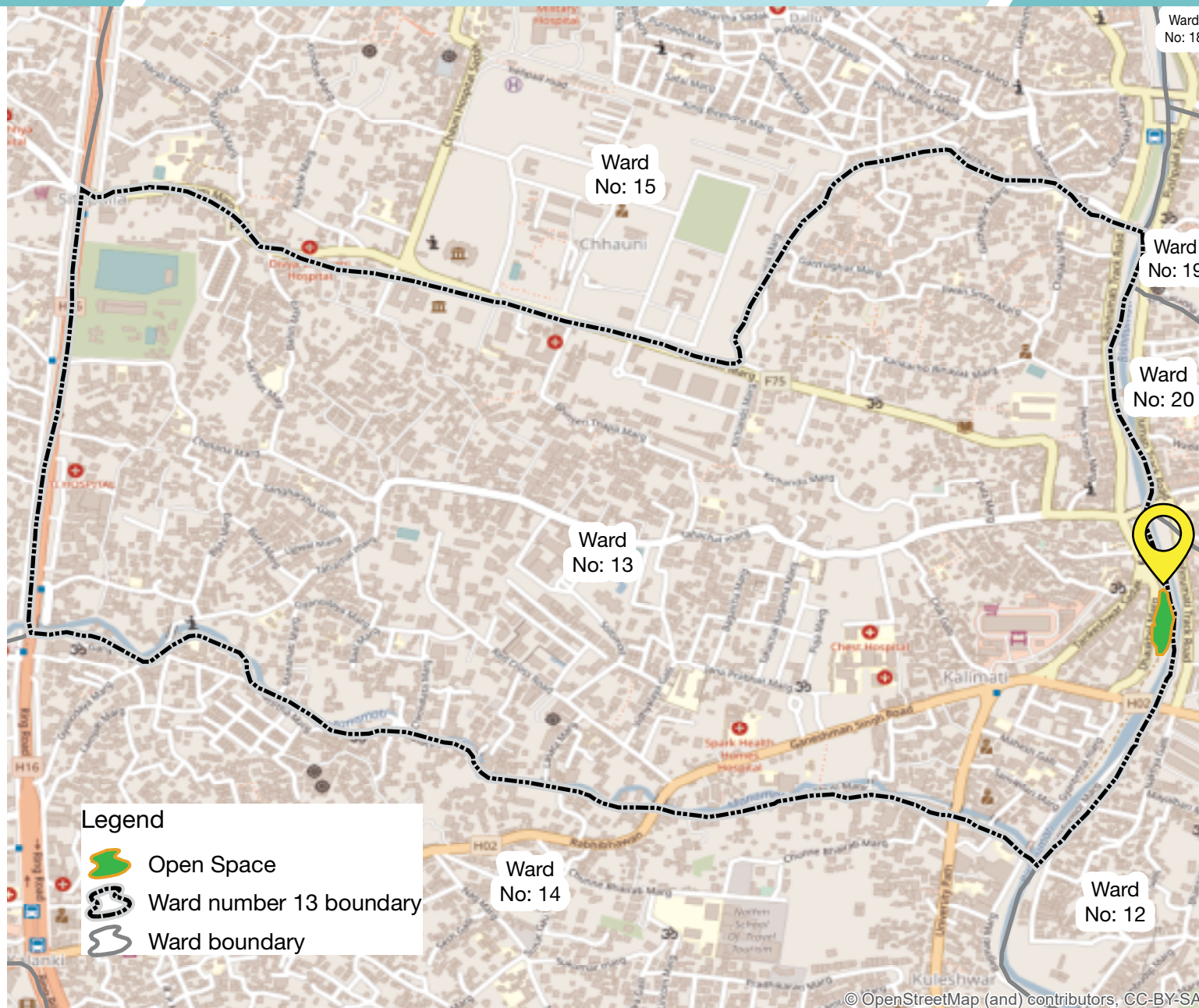
FEATURES **AVAILABILITY**

Toilet	<input type="checkbox"/>	<input checked="" type="checkbox"/>
Access to water	<input checked="" type="checkbox"/>	<input type="checkbox"/>
Security	<input type="checkbox"/>	<input checked="" type="checkbox"/>
Access to health facility	<input type="checkbox"/>	<input checked="" type="checkbox"/>
Events	<input type="checkbox"/>	<input checked="" type="checkbox"/>
Café/ Restaurants	<input checked="" type="checkbox"/>	<input type="checkbox"/>
Waiting station	<input type="checkbox"/>	<input checked="" type="checkbox"/>
Vehicle parking	<input type="checkbox"/>	<input checked="" type="checkbox"/>
Street lights	<input checked="" type="checkbox"/>	<input type="checkbox"/>
Dustbin	<input type="checkbox"/>	<input checked="" type="checkbox"/>
Benches	<input checked="" type="checkbox"/>	<input type="checkbox"/>
Playing station for children	<input type="checkbox"/>	<input checked="" type="checkbox"/>
Sports/ fitness for adult	<input type="checkbox"/>	<input checked="" type="checkbox"/>
Pavement	<input checked="" type="checkbox"/>	<input type="checkbox"/>



© OpenStreetMap (and) contributors, CC

Area (Approx)	3524.5 Sq. Mtr.
Present condition	Not in use
Type of boundary	Wall with metal wire
Mode of transportation	Yes



FEATURES AVAILABILITY

FEATURES	AVAILABILITY	
Toilet	<input checked="" type="checkbox"/>	<input type="checkbox"/>
Access to water	<input checked="" type="checkbox"/>	<input type="checkbox"/>
Security	<input checked="" type="checkbox"/>	<input type="checkbox"/>
Access to health facility	<input type="checkbox"/>	<input checked="" type="checkbox"/>
Events	<input type="checkbox"/>	<input checked="" type="checkbox"/>
Café/ Restaurants	<input checked="" type="checkbox"/>	<input type="checkbox"/>
Waiting station	<input type="checkbox"/>	<input checked="" type="checkbox"/>
Vehicle parking	<input type="checkbox"/>	<input checked="" type="checkbox"/>
Street lights	<input type="checkbox"/>	<input checked="" type="checkbox"/>
Dustbin	<input type="checkbox"/>	<input checked="" type="checkbox"/>
Benches	<input type="checkbox"/>	<input checked="" type="checkbox"/>
Playing station for children	<input type="checkbox"/>	<input checked="" type="checkbox"/>
Sports/ fitness for adult	<input type="checkbox"/>	<input checked="" type="checkbox"/>
Pavement	<input type="checkbox"/>	<input checked="" type="checkbox"/>



KATHMANDU METROPOLITAN CITY

Volleyball Ground Kuleshwor

WARD NO.
14

Area (Approx)	1,723.2 Sq. Mtr.
Present condition	Used by local community
Type of boundary	Wall with metal wire
Mode of transportation	No



FEATURES AVAILABILITY

FEATURES	AVAILABILITY	
Toilet	<input checked="" type="checkbox"/>	<input type="checkbox"/>
Access to water	<input checked="" type="checkbox"/>	<input type="checkbox"/>
Security	<input type="checkbox"/>	<input checked="" type="checkbox"/>
Access to health facility	<input type="checkbox"/>	<input checked="" type="checkbox"/>
Events	<input type="checkbox"/>	<input checked="" type="checkbox"/>
Café/ Restaurants	<input checked="" type="checkbox"/>	<input type="checkbox"/>
Waiting station	<input type="checkbox"/>	<input checked="" type="checkbox"/>
Vehicle parking	<input type="checkbox"/>	<input checked="" type="checkbox"/>
Street lights	<input checked="" type="checkbox"/>	<input type="checkbox"/>
Dustbin	<input type="checkbox"/>	<input checked="" type="checkbox"/>
Benches	<input checked="" type="checkbox"/>	<input type="checkbox"/>
Playing station for children	<input type="checkbox"/>	<input checked="" type="checkbox"/>
Sports/ fitness for adult	<input type="checkbox"/>	<input checked="" type="checkbox"/>
Pavement	<input type="checkbox"/>	<input checked="" type="checkbox"/>

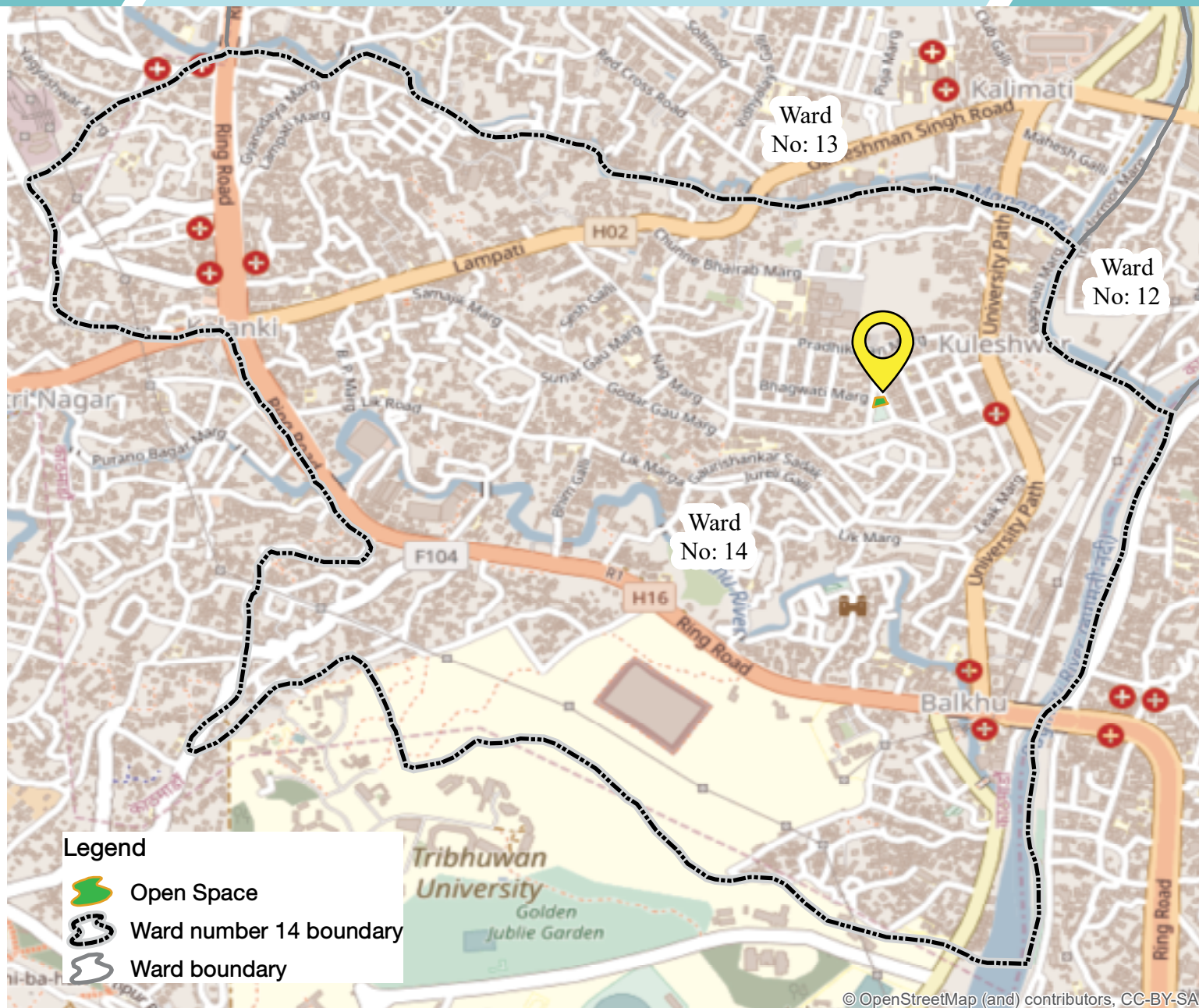


Legend

- Open Space
- Ward number 14 boundary
- Ward boundary

© OpenStreetMap (and) contributors, CC-BY-SA

Area (Approx)	520.4 Sq. Mtr.
Present condition	Not in use
Type of boundary	Wall with metal wire
Mode of transportation	No



FEATURES	AVAILABILITY	
Toilet	<input checked="" type="checkbox"/>	<input type="checkbox"/>
Access to water	<input checked="" type="checkbox"/>	<input type="checkbox"/>
Security	<input type="checkbox"/>	<input checked="" type="checkbox"/>
Access to health facility	<input type="checkbox"/>	<input checked="" type="checkbox"/>
Events	<input type="checkbox"/>	<input checked="" type="checkbox"/>
Café/ Restaurants	<input checked="" type="checkbox"/>	<input type="checkbox"/>
Waiting station	<input type="checkbox"/>	<input checked="" type="checkbox"/>
Vehicle parking	<input type="checkbox"/>	<input checked="" type="checkbox"/>
Street lights	<input type="checkbox"/>	<input checked="" type="checkbox"/>
Dustbin	<input type="checkbox"/>	<input checked="" type="checkbox"/>
Benches	<input checked="" type="checkbox"/>	<input type="checkbox"/>
Playing station for children	<input type="checkbox"/>	<input checked="" type="checkbox"/>
Sports/ fitness for adult	<input type="checkbox"/>	<input checked="" type="checkbox"/>
Pavement	<input type="checkbox"/>	<input checked="" type="checkbox"/>



Accupuncture Ground

Area (Approx)	1,883.7 Sq. Mtr.
Present condition	Used by local community
Type of boundary	Wall with metal pole
Mode of transportation	Yes



FEATURES AVAILABILITY

FEATURES	AVAILABILITY
Toilet	<input type="checkbox"/> <input checked="" type="checkbox"/>
Access to water	<input checked="" type="checkbox"/> <input type="checkbox"/>
Security	<input checked="" type="checkbox"/> <input type="checkbox"/>
Access to health facility	<input checked="" type="checkbox"/> <input type="checkbox"/>
Events	<input checked="" type="checkbox"/> <input type="checkbox"/>
Café/ Restaurants	<input checked="" type="checkbox"/> <input type="checkbox"/>
Waiting station	<input checked="" type="checkbox"/> <input type="checkbox"/>
Vehicle parking	<input checked="" type="checkbox"/> <input type="checkbox"/>
Street lights	<input checked="" type="checkbox"/> <input type="checkbox"/>
Dustbin	<input type="checkbox"/> <input checked="" type="checkbox"/>
Benches	<input type="checkbox"/> <input checked="" type="checkbox"/>
Playing station for children	<input type="checkbox"/> <input checked="" type="checkbox"/>
Sports/ fitness for adult	<input type="checkbox"/> <input checked="" type="checkbox"/>
Pavement	<input checked="" type="checkbox"/> <input type="checkbox"/>



© OpenStreetMap (and) contributors, CC-BY-SA

Area (Approx)	4,753.4 Sq. Mtr.
Present condition	Used by local community
Type of boundary	Wall with metal pole
Mode of transportation	Yes



FEATURES **AVAILABILITY**

Toilet	<input checked="" type="checkbox"/>	<input type="checkbox"/>
Access to water	<input checked="" type="checkbox"/>	<input type="checkbox"/>
Security	<input checked="" type="checkbox"/>	<input type="checkbox"/>
Access to health facility	<input type="checkbox"/>	<input checked="" type="checkbox"/>
Events	<input checked="" type="checkbox"/>	<input type="checkbox"/>
Café/ Restaurants	<input checked="" type="checkbox"/>	<input type="checkbox"/>
Waiting station	<input checked="" type="checkbox"/>	<input type="checkbox"/>
Vehicle parking	<input checked="" type="checkbox"/>	<input type="checkbox"/>
Street lights	<input checked="" type="checkbox"/>	<input type="checkbox"/>
Dustbin	<input type="checkbox"/>	<input checked="" type="checkbox"/>
Benches	<input type="checkbox"/>	<input checked="" type="checkbox"/>
Playing station for children	<input type="checkbox"/>	<input checked="" type="checkbox"/>
Sports/ fitness for adult	<input checked="" type="checkbox"/>	<input type="checkbox"/>
Pavement	<input type="checkbox"/>	<input checked="" type="checkbox"/>



© OpenStreetMap (and) contributors, CC-BY-SA

Area (Approx)	2,997.3 Sq. Mtr.
Present condition	Used by local community
Type of boundary	Wall with metal pole
Mode of transportation	Yes



FEATURES **AVAILABILITY**

Toilet	<input checked="" type="checkbox"/>	<input type="checkbox"/>
Access to water	<input checked="" type="checkbox"/>	<input type="checkbox"/>
Security	<input checked="" type="checkbox"/>	<input type="checkbox"/>
Access to health facility	<input type="checkbox"/>	<input checked="" type="checkbox"/>
Events	<input checked="" type="checkbox"/>	<input type="checkbox"/>
Café/ Restaurants	<input checked="" type="checkbox"/>	<input type="checkbox"/>
Waiting station	<input type="checkbox"/>	<input checked="" type="checkbox"/>
Vehicle parking	<input checked="" type="checkbox"/>	<input type="checkbox"/>
Street lights	<input checked="" type="checkbox"/>	<input type="checkbox"/>
Dustbin	<input checked="" type="checkbox"/>	<input type="checkbox"/>
Benches	<input checked="" type="checkbox"/>	<input type="checkbox"/>
Playing station for children	<input type="checkbox"/>	<input checked="" type="checkbox"/>
Sports/ fitness for adult	<input type="checkbox"/>	<input checked="" type="checkbox"/>
Pavement	<input checked="" type="checkbox"/>	<input type="checkbox"/>



© OpenStreetMap (and) contributors, CC-BY-SA

Area (Approx)	471 Sq. Mtr.
Present condition	Used by local community
Type of boundary	Wall with metal pole
Mode of transportation	No



FEATURES	AVAILABILITY	
Toilet	<input type="checkbox"/>	<input checked="" type="checkbox"/>
Access to water	<input type="checkbox"/>	<input checked="" type="checkbox"/>
Security	<input type="checkbox"/>	<input checked="" type="checkbox"/>
Access to health facility	<input type="checkbox"/>	<input checked="" type="checkbox"/>
Events	<input type="checkbox"/>	<input checked="" type="checkbox"/>
Café/ Restaurants	<input checked="" type="checkbox"/>	<input type="checkbox"/>
Waiting station	<input type="checkbox"/>	<input checked="" type="checkbox"/>
Vehicle parking	<input type="checkbox"/>	<input checked="" type="checkbox"/>
Street lights	<input checked="" type="checkbox"/>	<input type="checkbox"/>
Dustbin	<input type="checkbox"/>	<input checked="" type="checkbox"/>
Benches	<input checked="" type="checkbox"/>	<input type="checkbox"/>
Playing station for children	<input type="checkbox"/>	<input checked="" type="checkbox"/>
Sports/ fitness for adult	<input type="checkbox"/>	<input checked="" type="checkbox"/>
Pavement	<input checked="" type="checkbox"/>	<input type="checkbox"/>



Pabitra Hariyali Park

Area (Approx)	294.7 Sq. Mtr.
Present condition	Used by local community
Type of boundary	Wall with metal pole
Mode of transportation	No



FEATURES AVAILABILITY

FEATURES	AVAILABILITY	
Toilet	<input type="checkbox"/>	<input checked="" type="checkbox"/>
Access to water	<input type="checkbox"/>	<input checked="" type="checkbox"/>
Security	<input type="checkbox"/>	<input checked="" type="checkbox"/>
Access to health facility	<input type="checkbox"/>	<input checked="" type="checkbox"/>
Events	<input type="checkbox"/>	<input checked="" type="checkbox"/>
Café/ Restaurants	<input checked="" type="checkbox"/>	<input type="checkbox"/>
Waiting station	<input type="checkbox"/>	<input checked="" type="checkbox"/>
Vehicle parking	<input checked="" type="checkbox"/>	<input type="checkbox"/>
Street lights	<input checked="" type="checkbox"/>	<input type="checkbox"/>
Dustbin	<input checked="" type="checkbox"/>	<input type="checkbox"/>
Benches	<input checked="" type="checkbox"/>	<input type="checkbox"/>
Playing station for children	<input type="checkbox"/>	<input checked="" type="checkbox"/>
Sports/ fitness for adult	<input type="checkbox"/>	<input checked="" type="checkbox"/>
Pavement	<input checked="" type="checkbox"/>	<input type="checkbox"/>



© OpenStreetMap (and) contributors, CC-BY-SA

Kumaristhan Khelkud Park

Area (Approx)	38.9 Sq. Mtr.
Present condition	Used by local community
Type of boundary	Wall with metal pole
Mode of transportation	No



FEATURES AVAILABILITY

FEATURES	AVAILABILITY
Toilet	<input type="checkbox"/> <input checked="" type="checkbox"/>
Access to water	<input type="checkbox"/> <input checked="" type="checkbox"/>
Security	<input type="checkbox"/> <input checked="" type="checkbox"/>
Access to health facility	<input type="checkbox"/> <input checked="" type="checkbox"/>
Events	<input type="checkbox"/> <input checked="" type="checkbox"/>
Café/ Restaurants	<input checked="" type="checkbox"/> <input type="checkbox"/>
Waiting station	<input type="checkbox"/> <input checked="" type="checkbox"/>
Vehicle parking	<input type="checkbox"/> <input checked="" type="checkbox"/>
Street lights	<input checked="" type="checkbox"/> <input type="checkbox"/>
Dustbin	<input type="checkbox"/> <input checked="" type="checkbox"/>
Benches	<input checked="" type="checkbox"/> <input type="checkbox"/>
Playing station for children	<input type="checkbox"/> <input checked="" type="checkbox"/>
Sports/ fitness for adult	<input checked="" type="checkbox"/> <input type="checkbox"/>
Pavement	<input checked="" type="checkbox"/> <input type="checkbox"/>



Bhukampa Smriti Park

Area (Approx)	533.2 Sq. Mtr.
Present condition	Not in use
Type of boundary	Cemented wall
Mode of transportation	Yes



FEATURES AVAILABILITY

FEATURES	AVAILABILITY	
Toilet	<input checked="" type="checkbox"/>	<input type="checkbox"/>
Access to water	<input type="checkbox"/>	<input checked="" type="checkbox"/>
Security	<input type="checkbox"/>	<input checked="" type="checkbox"/>
Access to health facility	<input type="checkbox"/>	<input checked="" type="checkbox"/>
Events	<input type="checkbox"/>	<input checked="" type="checkbox"/>
Café/ Restaurants	<input checked="" type="checkbox"/>	<input type="checkbox"/>
Waiting station	<input type="checkbox"/>	<input checked="" type="checkbox"/>
Vehicle parking	<input type="checkbox"/>	<input checked="" type="checkbox"/>
Street lights	<input checked="" type="checkbox"/>	<input type="checkbox"/>
Dustbin	<input type="checkbox"/>	<input checked="" type="checkbox"/>
Benches	<input type="checkbox"/>	<input checked="" type="checkbox"/>
Playing station for children	<input type="checkbox"/>	<input checked="" type="checkbox"/>
Sports/ fitness for adult	<input type="checkbox"/>	<input checked="" type="checkbox"/>
Pavement	<input checked="" type="checkbox"/>	<input type="checkbox"/>



© OpenStreetMap (and) contributors, CC-BY-SA

Dallu Park

Area (Approx)	321.2 Sq. Mtr.
Present condition	Used by local community
Type of boundary	Wall with metal pole
Mode of transportation	No



FEATURES AVAILABILITY

FEATURES	AVAILABILITY	
Toilet	<input type="checkbox"/>	<input checked="" type="checkbox"/>
Access to water	<input type="checkbox"/>	<input checked="" type="checkbox"/>
Security	<input type="checkbox"/>	<input checked="" type="checkbox"/>
Access to health facility	<input checked="" type="checkbox"/>	<input type="checkbox"/>
Events	<input type="checkbox"/>	<input checked="" type="checkbox"/>
Café/ Restaurants	<input checked="" type="checkbox"/>	<input type="checkbox"/>
Waiting station	<input type="checkbox"/>	<input checked="" type="checkbox"/>
Vehicle parking	<input type="checkbox"/>	<input checked="" type="checkbox"/>
Street lights	<input checked="" type="checkbox"/>	<input type="checkbox"/>
Dustbin	<input type="checkbox"/>	<input checked="" type="checkbox"/>
Benches	<input type="checkbox"/>	<input checked="" type="checkbox"/>
Playing station for children	<input type="checkbox"/>	<input checked="" type="checkbox"/>
Sports/ fitness for adult	<input type="checkbox"/>	<input checked="" type="checkbox"/>
Pavement	<input checked="" type="checkbox"/>	<input type="checkbox"/>



Guru Rimpochhe Park

Area (Approx)	665.9 Sq. Mtr.
Present condition	Used by local community
Type of boundary	Wall with metal pole
Mode of transportation	Yes



FEATURES AVAILABILITY

FEATURES	AVAILABILITY	
Toilet	<input type="checkbox"/>	<input checked="" type="checkbox"/>
Access to water	<input type="checkbox"/>	<input checked="" type="checkbox"/>
Security	<input type="checkbox"/>	<input checked="" type="checkbox"/>
Access to health facility	<input type="checkbox"/>	<input checked="" type="checkbox"/>
Events	<input type="checkbox"/>	<input checked="" type="checkbox"/>
Café/ Restaurants	<input checked="" type="checkbox"/>	<input type="checkbox"/>
Waiting station	<input type="checkbox"/>	<input checked="" type="checkbox"/>
Vehicle parking	<input checked="" type="checkbox"/>	<input type="checkbox"/>
Street lights	<input checked="" type="checkbox"/>	<input type="checkbox"/>
Dustbin	<input type="checkbox"/>	<input checked="" type="checkbox"/>
Benches	<input type="checkbox"/>	<input checked="" type="checkbox"/>
Playing station for children	<input type="checkbox"/>	<input checked="" type="checkbox"/>
Sports/ fitness for adult	<input type="checkbox"/>	<input checked="" type="checkbox"/>
Pavement	<input checked="" type="checkbox"/>	<input type="checkbox"/>



© OpenStreetMap (and) contributors, CC-BY-SA

Karate Ground

WARD NO.
15

Area (Approx)	781.8 Sq. Mtr.
Present condition	Used by local community
Type of boundary	Wall with metal pole
Mode of transportation	Yes



FEATURES AVAILABILITY

FEATURES	AVAILABILITY	
Toilet	<input checked="" type="checkbox"/>	<input type="checkbox"/>
Access to water	<input type="checkbox"/>	<input checked="" type="checkbox"/>
Security	<input type="checkbox"/>	<input checked="" type="checkbox"/>
Access to health facility	<input checked="" type="checkbox"/>	<input type="checkbox"/>
Events	<input type="checkbox"/>	<input checked="" type="checkbox"/>
Café/ Restaurants	<input checked="" type="checkbox"/>	<input type="checkbox"/>
Waiting station	<input type="checkbox"/>	<input checked="" type="checkbox"/>
Vehicle parking	<input checked="" type="checkbox"/>	<input type="checkbox"/>
Street lights	<input type="checkbox"/>	<input checked="" type="checkbox"/>
Dustbin	<input type="checkbox"/>	<input checked="" type="checkbox"/>
Benches	<input type="checkbox"/>	<input checked="" type="checkbox"/>
Playing station for children	<input type="checkbox"/>	<input checked="" type="checkbox"/>
Sports/ fitness for adult	<input checked="" type="checkbox"/>	<input type="checkbox"/>
Pavement	<input checked="" type="checkbox"/>	<input type="checkbox"/>



© OpenStreetMap (and) contributors, CC-BY-SA

Balaju Park

Area (Approx)	10,559.4 Sq. Mtr.
Present condition	Used by local community
Type of boundary	Wall with metal pole
Mode of transportation	Yes



FEATURES AVAILABILITY

FEATURES	AVAILABILITY	
Toilet	<input checked="" type="checkbox"/>	<input type="checkbox"/>
Access to water	<input checked="" type="checkbox"/>	<input type="checkbox"/>
Security	<input checked="" type="checkbox"/>	<input type="checkbox"/>
Access to health facility	<input checked="" type="checkbox"/>	<input type="checkbox"/>
Events	<input checked="" type="checkbox"/>	<input type="checkbox"/>
Café/ Restaurants	<input checked="" type="checkbox"/>	<input type="checkbox"/>
Waiting station	<input type="checkbox"/>	<input checked="" type="checkbox"/>
Vehicle parking	<input checked="" type="checkbox"/>	<input type="checkbox"/>
Street lights	<input checked="" type="checkbox"/>	<input type="checkbox"/>
Dustbin	<input checked="" type="checkbox"/>	<input type="checkbox"/>
Benches	<input checked="" type="checkbox"/>	<input type="checkbox"/>
Playing station for children	<input type="checkbox"/>	<input checked="" type="checkbox"/>
Sports/ fitness for adult	<input type="checkbox"/>	<input checked="" type="checkbox"/>
Pavement	<input checked="" type="checkbox"/>	<input type="checkbox"/>



Khusbu Park

Area (Approx)	2,664.8 Sq. Mtr.
Present condition	Used by local community
Type of boundary	Cemented wall
Mode of transportation	No



FEATURES	AVAILABILITY	
Toilet	<input type="checkbox"/>	<input checked="" type="checkbox"/>
Access to water	<input type="checkbox"/>	<input checked="" type="checkbox"/>
Security	<input type="checkbox"/>	<input checked="" type="checkbox"/>
Access to health facility	<input type="checkbox"/>	<input type="checkbox"/>
Events	<input type="checkbox"/>	<input checked="" type="checkbox"/>
Café/ Restaurants	<input checked="" type="checkbox"/>	<input type="checkbox"/>
Waiting station	<input type="checkbox"/>	<input checked="" type="checkbox"/>
Vehicle parking	<input type="checkbox"/>	<input checked="" type="checkbox"/>
Street lights	<input checked="" type="checkbox"/>	<input type="checkbox"/>
Dustbin	<input checked="" type="checkbox"/>	<input type="checkbox"/>
Benches	<input type="checkbox"/>	<input checked="" type="checkbox"/>
Playing station for children	<input type="checkbox"/>	<input checked="" type="checkbox"/>
Sports/ fitness for adult	<input type="checkbox"/>	<input checked="" type="checkbox"/>
Pavement	<input checked="" type="checkbox"/>	<input type="checkbox"/>



Area (Approx)	410.6 Sq. Mtr.
Present condition	Used by local community
Type of boundary	Wall with metal wire
Mode of transportation	No



FEATURES AVAILABILITY

Toilet	<input type="checkbox"/>	<input checked="" type="checkbox"/>
Access to water	<input type="checkbox"/>	<input checked="" type="checkbox"/>
Security	<input type="checkbox"/>	<input checked="" type="checkbox"/>
Access to health facility	<input checked="" type="checkbox"/>	<input type="checkbox"/>
Events	<input checked="" type="checkbox"/>	<input type="checkbox"/>
Café/ Restaurants	<input checked="" type="checkbox"/>	<input type="checkbox"/>
Waiting station	<input type="checkbox"/>	<input checked="" type="checkbox"/>
Vehicle parking	<input checked="" type="checkbox"/>	<input type="checkbox"/>
Street lights	<input checked="" type="checkbox"/>	<input type="checkbox"/>
Dustbin	<input type="checkbox"/>	<input checked="" type="checkbox"/>
Benches	<input type="checkbox"/>	<input checked="" type="checkbox"/>
Playing station for children	<input type="checkbox"/>	<input checked="" type="checkbox"/>
Sports/ fitness for adult	<input type="checkbox"/>	<input checked="" type="checkbox"/>
Pavement	<input checked="" type="checkbox"/>	<input type="checkbox"/>



Legend

- Open Space
- Ward number 18 boundary
- Ward boundary

Area (Approx)	2,558.7 Sq. Mtr.
Present condition	Used by local community
Type of boundary	Wall with metal wire
Mode of transportation	Yes



FEATURES AVAILABILITY

Toilet	<input checked="" type="checkbox"/>	<input type="checkbox"/>
Access to water	<input checked="" type="checkbox"/>	<input type="checkbox"/>
Security	<input type="checkbox"/>	<input checked="" type="checkbox"/>
Access to health facility	<input type="checkbox"/>	<input checked="" type="checkbox"/>
Events	<input type="checkbox"/>	<input checked="" type="checkbox"/>
Café/ Restaurants	<input checked="" type="checkbox"/>	<input type="checkbox"/>
Waiting station	<input type="checkbox"/>	<input checked="" type="checkbox"/>
Vehicle parking	<input checked="" type="checkbox"/>	<input type="checkbox"/>
Street lights	<input checked="" type="checkbox"/>	<input type="checkbox"/>
Dustbin	<input checked="" type="checkbox"/>	<input type="checkbox"/>
Benches	<input checked="" type="checkbox"/>	<input type="checkbox"/>
Playing station for children	<input checked="" type="checkbox"/>	<input type="checkbox"/>
Sports/ fitness for adult	<input checked="" type="checkbox"/>	<input type="checkbox"/>
Pavement	<input checked="" type="checkbox"/>	<input type="checkbox"/>



Area (Approx)	466.9 Sq. Mtr.
Present condition	Used by local community
Type of boundary	No boundary wall
Mode of transportation	No



FEATURES **AVAILABILITY**

Toilet	<input checked="" type="checkbox"/>	<input type="checkbox"/>
Access to water	<input type="checkbox"/>	<input checked="" type="checkbox"/>
Security	<input type="checkbox"/>	<input checked="" type="checkbox"/>
Access to health facility	<input checked="" type="checkbox"/>	<input type="checkbox"/>
Events	<input checked="" type="checkbox"/>	<input type="checkbox"/>
Café/ Restaurants	<input checked="" type="checkbox"/>	<input type="checkbox"/>
Waiting station	<input type="checkbox"/>	<input checked="" type="checkbox"/>
Vehicle parking	<input checked="" type="checkbox"/>	<input type="checkbox"/>
Street lights	<input checked="" type="checkbox"/>	<input type="checkbox"/>
Dustbin	<input type="checkbox"/>	<input checked="" type="checkbox"/>
Benches	<input type="checkbox"/>	<input checked="" type="checkbox"/>
Playing station for children	<input type="checkbox"/>	<input checked="" type="checkbox"/>
Sports/ fitness for adult	<input type="checkbox"/>	<input checked="" type="checkbox"/>
Pavement	<input checked="" type="checkbox"/>	<input type="checkbox"/>



- Legend
- Open Space
 - Ward number 19 boundary
 - Ward boundary

Bishnumati, Lakh Tirtha Park

Area (Approx)	3,116.5 Sq. Mtr.
Present condition	Used by local community
Type of boundary	Wall with metal wire
Mode of transportation	Yes



Legend
 Open Space
 Ward number 13 and 15 boundary
 Ward boundary

FEATURES	AVAILABILITY	
Toilet	<input type="checkbox"/>	<input checked="" type="checkbox"/>
Access to water	<input type="checkbox"/>	<input checked="" type="checkbox"/>
Security	<input type="checkbox"/>	<input checked="" type="checkbox"/>
Access to health facility	<input type="checkbox"/>	<input checked="" type="checkbox"/>
Events	<input checked="" type="checkbox"/>	<input type="checkbox"/>
Café/ Restaurants	<input checked="" type="checkbox"/>	<input type="checkbox"/>
Waiting station	<input type="checkbox"/>	<input checked="" type="checkbox"/>
Vehicle parking	<input type="checkbox"/>	<input checked="" type="checkbox"/>
Street lights	<input checked="" type="checkbox"/>	<input type="checkbox"/>
Dustbin	<input type="checkbox"/>	<input checked="" type="checkbox"/>
Benches	<input checked="" type="checkbox"/>	<input type="checkbox"/>
Playing station for children	<input type="checkbox"/>	<input checked="" type="checkbox"/>
Sports/ fitness for adult	<input type="checkbox"/>	<input checked="" type="checkbox"/>
Pavement	<input checked="" type="checkbox"/>	<input type="checkbox"/>



© OpenStreetMap (and) contributors, CC-BY-SA

Bhugol Park

Area (Approx)	1,785.2 Sq. Mtr.
Present condition	Used by local community
Type of boundary	Wall with metal pole
Mode of transportation	No



FEATURES AVAILABILITY

FEATURES	AVAILABILITY
Toilet	<input checked="" type="checkbox"/> <input type="checkbox"/>
Access to water	<input checked="" type="checkbox"/> <input type="checkbox"/>
Security	<input type="checkbox"/> <input checked="" type="checkbox"/>
Access to health facility	<input checked="" type="checkbox"/> <input type="checkbox"/>
Events	<input checked="" type="checkbox"/> <input type="checkbox"/>
Café/ Restaurants	<input checked="" type="checkbox"/> <input type="checkbox"/>
Waiting station	<input type="checkbox"/> <input checked="" type="checkbox"/>
Vehicle parking	<input type="checkbox"/> <input checked="" type="checkbox"/>
Street lights	<input checked="" type="checkbox"/> <input type="checkbox"/>
Dustbin	<input checked="" type="checkbox"/> <input type="checkbox"/>
Benches	<input checked="" type="checkbox"/> <input type="checkbox"/>
Playing station for children	<input type="checkbox"/> <input checked="" type="checkbox"/>
Sports/ fitness for adult	<input checked="" type="checkbox"/> <input type="checkbox"/>
Pavement	<input checked="" type="checkbox"/> <input type="checkbox"/>



© OpenStreetMap (and) contributors, CC-BY-SA

OPEN SPACE

KATHMANDU METROPOLITAN CITY

Khichapokhari Park

WARD NO. 22

Area (Approx) 230.5 Sq. Mtr.
 Present condition Used by local community
 Type of boundary Wall with metal pole
 Mode of transportation No



FEATURES AVAILABILITY

FEATURES	AVAILABILITY
Toilet	<input type="checkbox"/> <input checked="" type="checkbox"/>
Access to water	<input checked="" type="checkbox"/> <input type="checkbox"/>
Security	<input type="checkbox"/> <input checked="" type="checkbox"/>
Access to health facility	<input checked="" type="checkbox"/> <input type="checkbox"/>
Events	<input type="checkbox"/> <input checked="" type="checkbox"/>
Café/ Restaurants	<input checked="" type="checkbox"/> <input type="checkbox"/>
Waiting station	<input type="checkbox"/> <input checked="" type="checkbox"/>
Vehicle parking	<input checked="" type="checkbox"/> <input type="checkbox"/>
Street lights	<input checked="" type="checkbox"/> <input type="checkbox"/>
Dustbin	<input checked="" type="checkbox"/> <input type="checkbox"/>
Benches	<input checked="" type="checkbox"/> <input type="checkbox"/>
Playing station for children	<input type="checkbox"/> <input checked="" type="checkbox"/>
Sports/ fitness for adult	<input type="checkbox"/> <input checked="" type="checkbox"/>
Pavement	<input checked="" type="checkbox"/> <input type="checkbox"/>



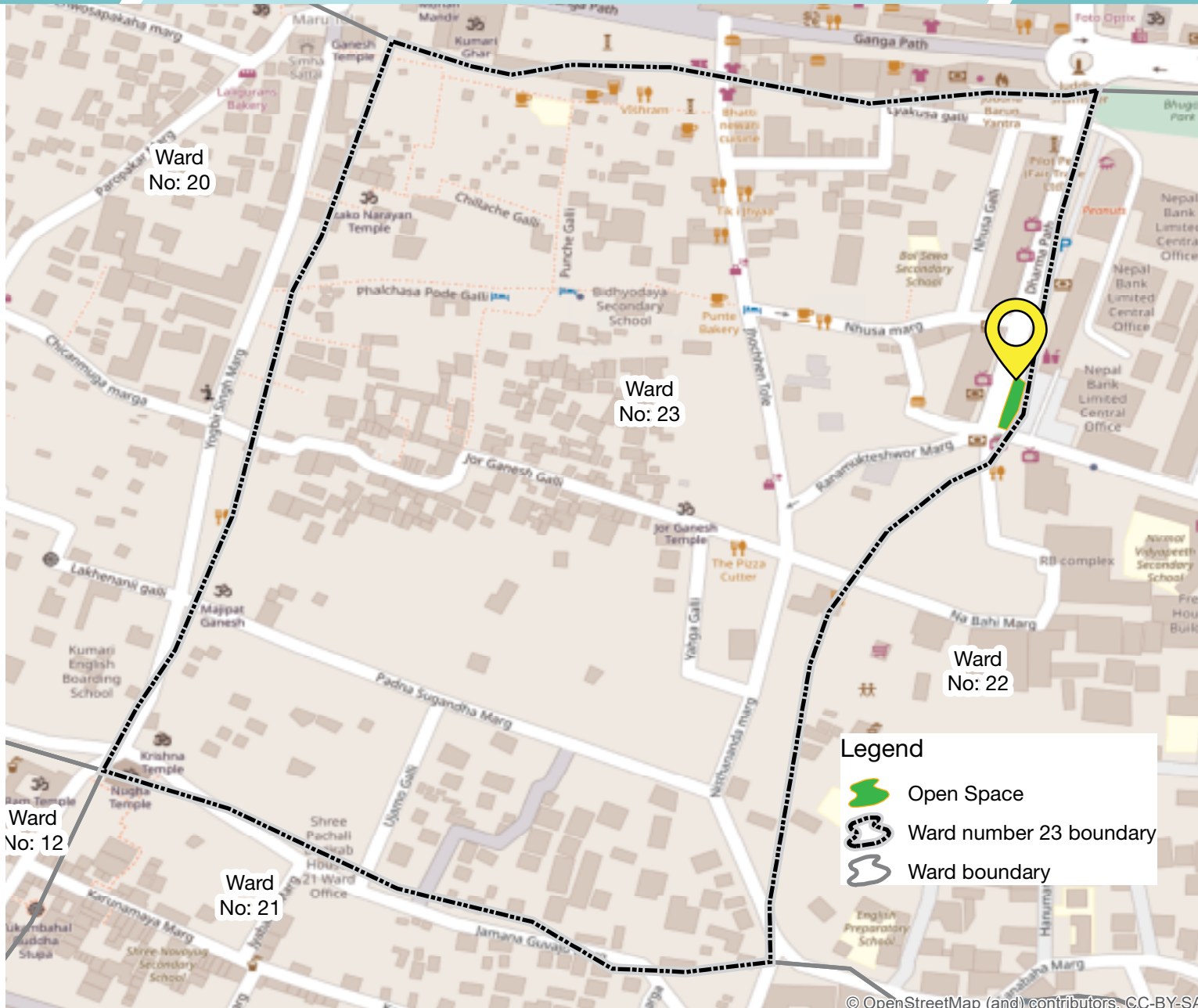
© OpenStreetMap (and) contributors, CC-BY-SA

KATHMANDU METROPOLITAN CITY

Dharmapath Parking

WARD NO. 23

Area (Approx)	222 Sq. Mtr.
Present condition	Used for parking
Type of boundary	No boundary wall
Mode of transportation	No



FEATURES AVAILABILITY

FEATURES	AVAILABILITY
Toilet	<input type="checkbox"/> <input checked="" type="checkbox"/>
Access to water	<input type="checkbox"/> <input checked="" type="checkbox"/>
Security	<input checked="" type="checkbox"/> <input type="checkbox"/>
Access to health facility	<input checked="" type="checkbox"/> <input type="checkbox"/>
Events	<input type="checkbox"/> <input checked="" type="checkbox"/>
Café/ Restaurants	<input checked="" type="checkbox"/> <input type="checkbox"/>
Waiting station	<input type="checkbox"/> <input checked="" type="checkbox"/>
Vehicle parking	<input checked="" type="checkbox"/> <input type="checkbox"/>
Street lights	<input checked="" type="checkbox"/> <input type="checkbox"/>
Dustbin	<input type="checkbox"/> <input checked="" type="checkbox"/>
Benches	<input type="checkbox"/> <input checked="" type="checkbox"/>
Playing station for children	<input type="checkbox"/> <input checked="" type="checkbox"/>
Sports/ fitness for adult	<input type="checkbox"/> <input checked="" type="checkbox"/>
Pavement	<input type="checkbox"/> <input checked="" type="checkbox"/>



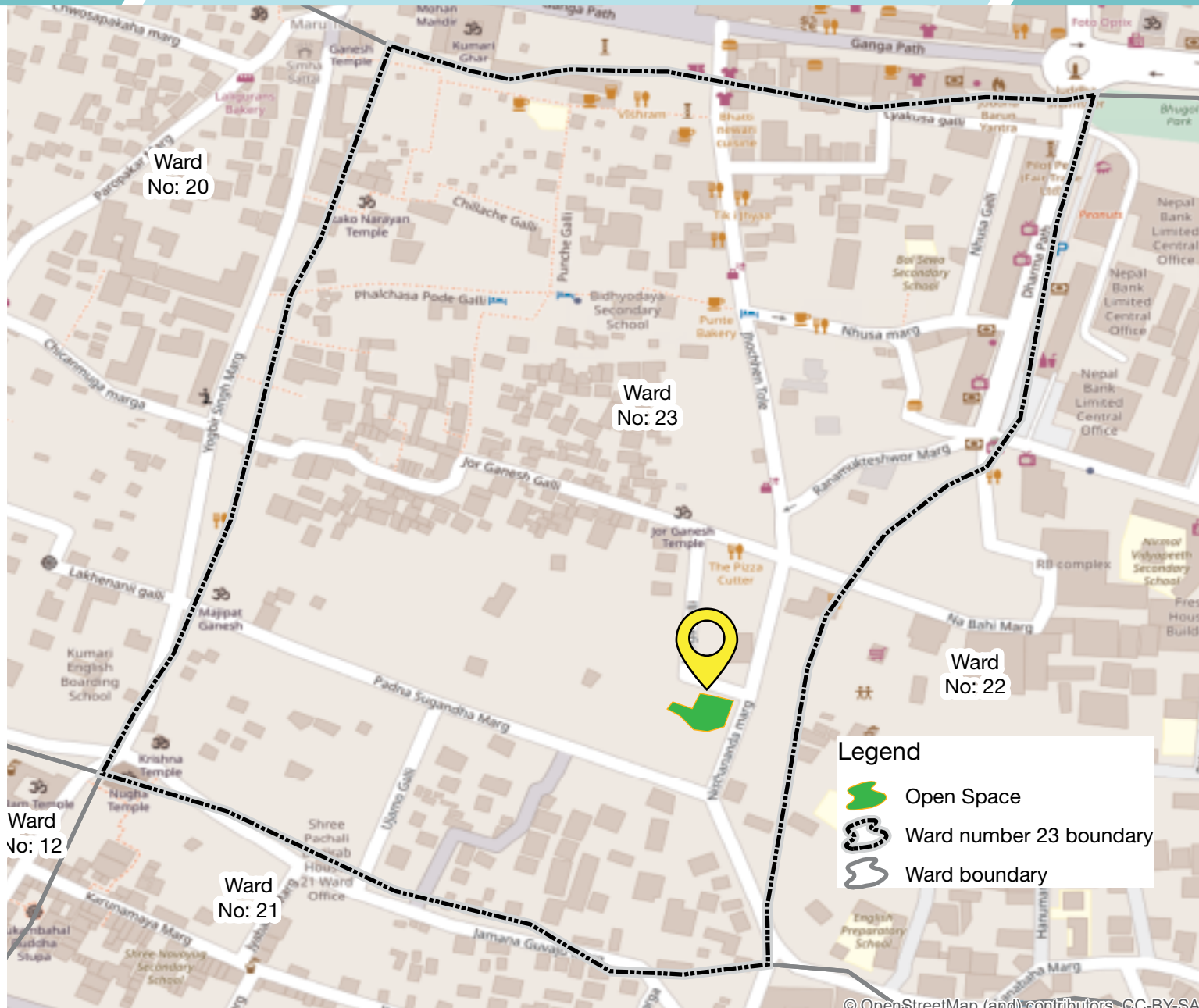
© OpenStreetMap (and) contributors, CC-BY-SA

KATHMANDU METROPOLITAN CITY

Dharmabhakta Park

WARD NO. 23

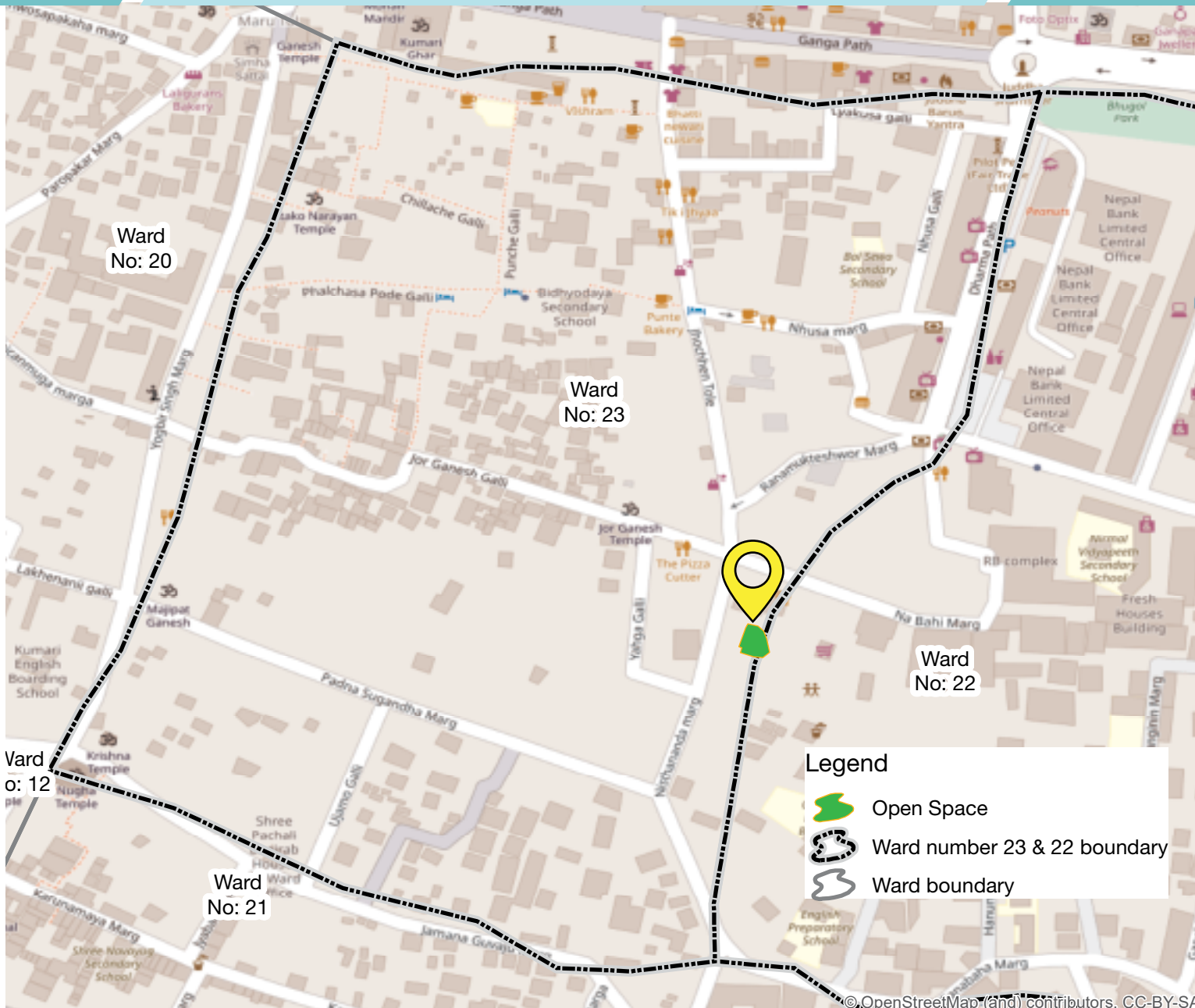
Area (Approx)	304 Sq. Mtr.
Present condition	Used by local community
Type of boundary	Cemented wall
Mode of transportation	No






FEATURES	AVAILABILITY	
Toilet	<input type="checkbox"/>	<input checked="" type="checkbox"/>
Access to water	<input type="checkbox"/>	<input checked="" type="checkbox"/>
Security	<input checked="" type="checkbox"/>	<input type="checkbox"/>
Access to health facility	<input checked="" type="checkbox"/>	<input type="checkbox"/>
Events	<input type="checkbox"/>	<input checked="" type="checkbox"/>
Café/ Restaurants	<input checked="" type="checkbox"/>	<input type="checkbox"/>
Waiting station	<input type="checkbox"/>	<input checked="" type="checkbox"/>
Vehicle parking	<input checked="" type="checkbox"/>	<input type="checkbox"/>
Street lights	<input checked="" type="checkbox"/>	<input type="checkbox"/>
Dustbin	<input checked="" type="checkbox"/>	<input type="checkbox"/>
Benches	<input checked="" type="checkbox"/>	<input type="checkbox"/>
Playing station for children	<input type="checkbox"/>	<input checked="" type="checkbox"/>
Sports/ fitness for adult	<input type="checkbox"/>	<input checked="" type="checkbox"/>
Pavement	<input checked="" type="checkbox"/>	<input type="checkbox"/>



Area (Approx)	150 Sq. Mtr.
Present condition	Used by local community
Type of boundary	No boundary wall
Mode of transportation	No



Legend

-  Open Space
-  Ward number 23 & 22 boundary
-  Ward boundary

FEATURES **AVAILABILITY**

Toilet	<input type="checkbox"/>	<input checked="" type="checkbox"/>
Access to water	<input type="checkbox"/>	<input checked="" type="checkbox"/>
Security	<input checked="" type="checkbox"/>	<input type="checkbox"/>
Access to health facility	<input checked="" type="checkbox"/>	<input type="checkbox"/>
Events	<input checked="" type="checkbox"/>	<input type="checkbox"/>
Café/ Restaurants	<input checked="" type="checkbox"/>	<input type="checkbox"/>
Waiting station	<input type="checkbox"/>	<input checked="" type="checkbox"/>
Vehicle parking	<input type="checkbox"/>	<input checked="" type="checkbox"/>
Street lights	<input checked="" type="checkbox"/>	<input type="checkbox"/>
Dustbin	<input type="checkbox"/>	<input checked="" type="checkbox"/>
Benches	<input type="checkbox"/>	<input checked="" type="checkbox"/>
Playing station for children	<input type="checkbox"/>	<input checked="" type="checkbox"/>
Sports/ fitness for adult	<input type="checkbox"/>	<input checked="" type="checkbox"/>
Pavement	<input checked="" type="checkbox"/>	<input type="checkbox"/>



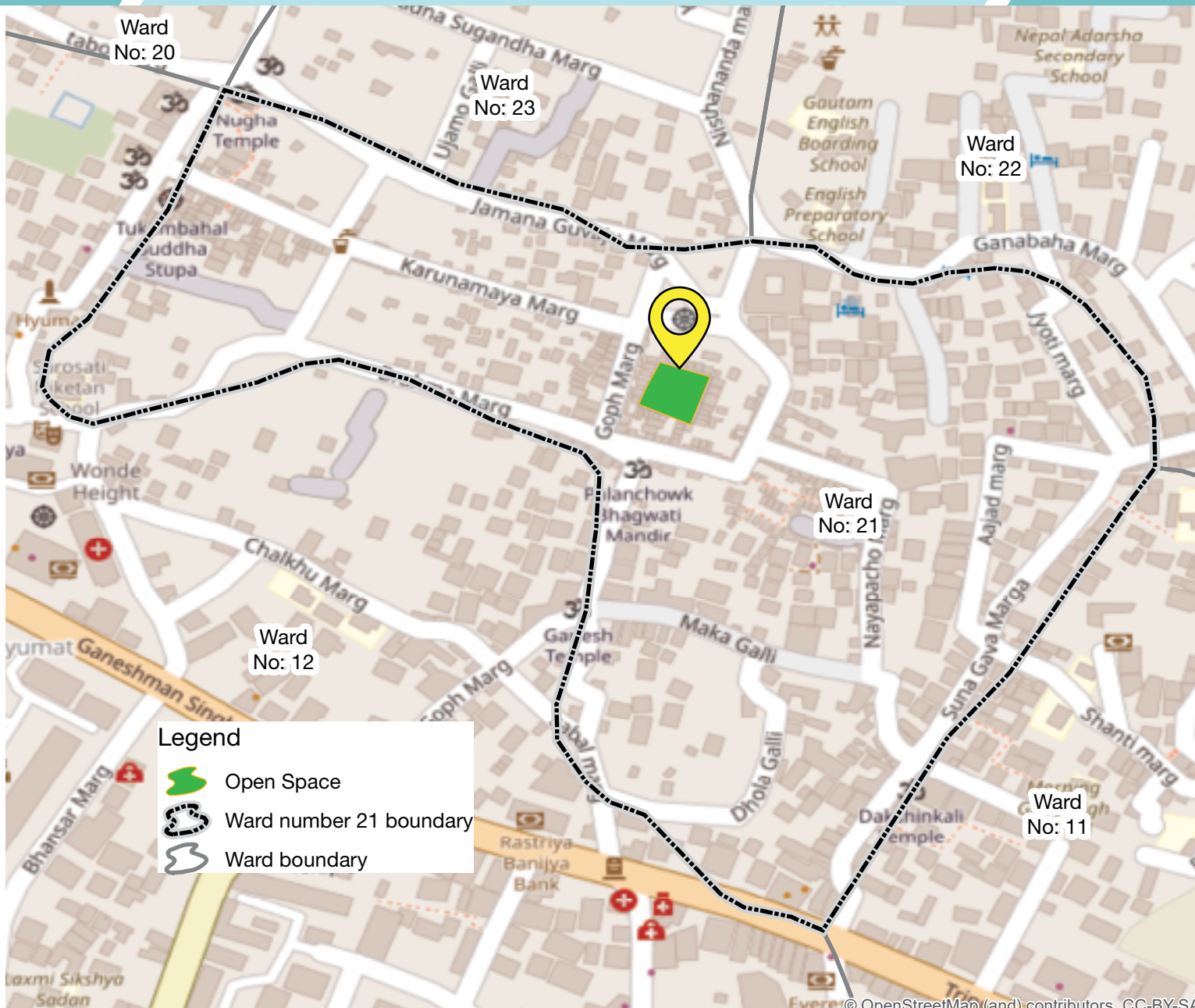
Area (Approx)	2,329 Sq. Mtr.
Present condition	Leased by private
Type of boundary	No boundary wall
Mode of transportation	Yes



FEATURES	AVAILABILITY	
Toilet	<input type="checkbox"/>	<input checked="" type="checkbox"/>
Access to water	<input type="checkbox"/>	<input checked="" type="checkbox"/>
Security	<input checked="" type="checkbox"/>	<input type="checkbox"/>
Access to health facility	<input checked="" type="checkbox"/>	<input type="checkbox"/>
Events	<input checked="" type="checkbox"/>	<input type="checkbox"/>
Café/ Restaurants	<input checked="" type="checkbox"/>	<input type="checkbox"/>
Waiting station	<input type="checkbox"/>	<input checked="" type="checkbox"/>
Vehicle parking	<input checked="" type="checkbox"/>	<input type="checkbox"/>
Street lights	<input checked="" type="checkbox"/>	<input type="checkbox"/>
Dustbin	<input checked="" type="checkbox"/>	<input type="checkbox"/>
Benches	<input checked="" type="checkbox"/>	<input type="checkbox"/>
Playing station for children	<input type="checkbox"/>	<input checked="" type="checkbox"/>
Sports/ fitness for adult	<input type="checkbox"/>	<input checked="" type="checkbox"/>
Pavement	<input checked="" type="checkbox"/>	<input type="checkbox"/>



Area (Approx)	821 Sq. Mtr.
Present condition	Used by local community
Type of boundary	No boundary wall
Mode of transportation	Yes



FEATURES AVAILABILITY

Toilet	<input type="checkbox"/>	<input checked="" type="checkbox"/>
Access to water	<input type="checkbox"/>	<input checked="" type="checkbox"/>
Security	<input type="checkbox"/>	<input checked="" type="checkbox"/>
Access to health facility	<input checked="" type="checkbox"/>	<input type="checkbox"/>
Events	<input checked="" type="checkbox"/>	<input type="checkbox"/>
Café/ Restaurants	<input checked="" type="checkbox"/>	<input type="checkbox"/>
Waiting station	<input type="checkbox"/>	<input checked="" type="checkbox"/>
Vehicle parking	<input checked="" type="checkbox"/>	<input type="checkbox"/>
Street lights	<input checked="" type="checkbox"/>	<input type="checkbox"/>
Dustbin	<input type="checkbox"/>	<input checked="" type="checkbox"/>
Benches	<input type="checkbox"/>	<input checked="" type="checkbox"/>
Playing station for children	<input type="checkbox"/>	<input checked="" type="checkbox"/>
Sports/ fitness for adult	<input checked="" type="checkbox"/>	<input type="checkbox"/>
Pavement	<input checked="" type="checkbox"/>	<input type="checkbox"/>



OPEN SPACE

KATHMANDU METROPOLITAN CITY

WARD NO. 22

Watu, Bhadrakali Sthan

Area (Approx) 116 Sq. Mtr.
 Present condition Used for parking
 Type of boundary No boundary wall
 Mode of transportation No



FEATURES AVAILABILITY

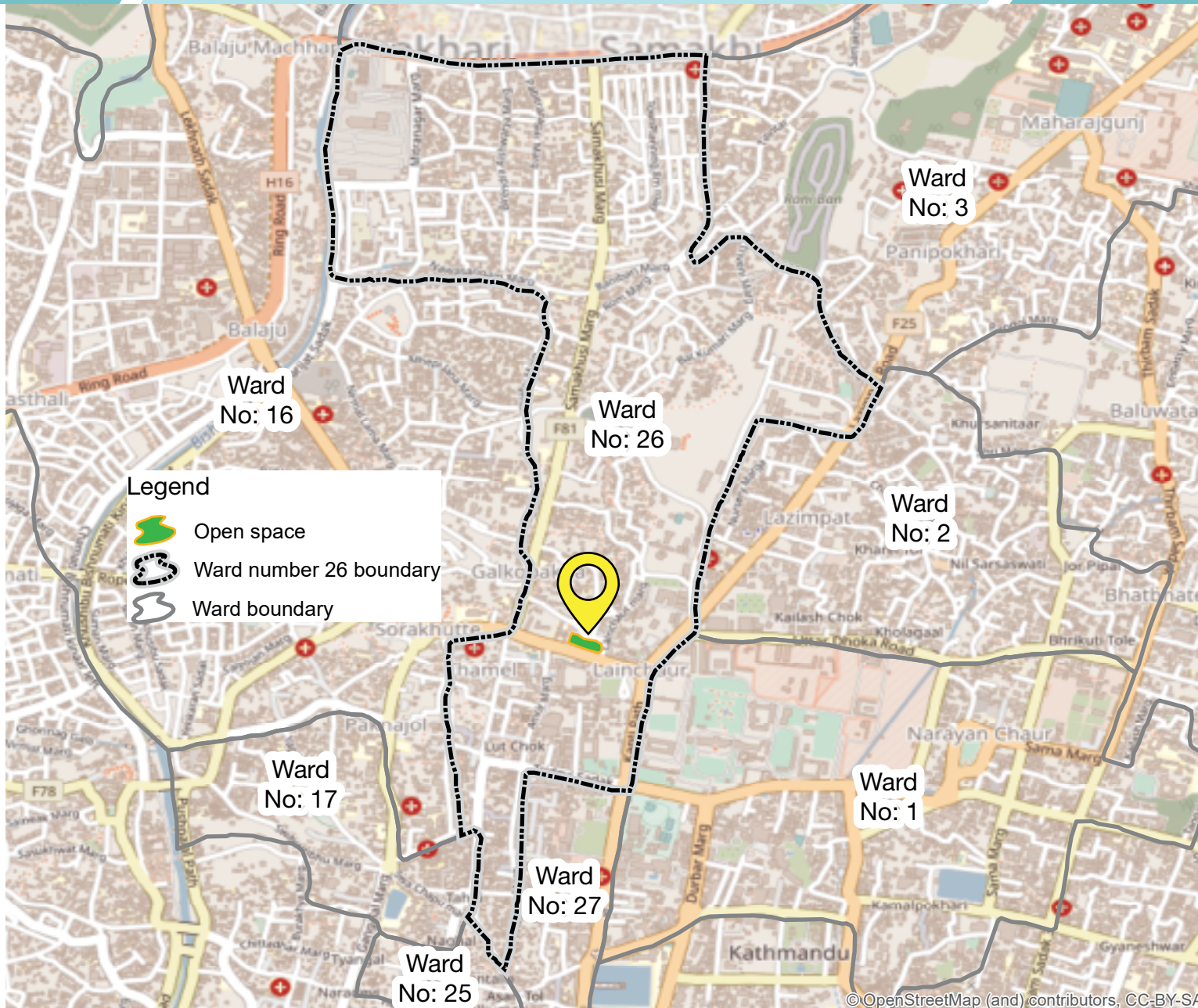
FEATURES	AVAILABILITY	
Toilet	<input type="checkbox"/>	<input checked="" type="checkbox"/>
Access to water	<input type="checkbox"/>	<input checked="" type="checkbox"/>
Security	<input checked="" type="checkbox"/>	<input type="checkbox"/>
Access to health facility	<input checked="" type="checkbox"/>	<input type="checkbox"/>
Events	<input checked="" type="checkbox"/>	<input type="checkbox"/>
Café/ Restaurants	<input checked="" type="checkbox"/>	<input type="checkbox"/>
Waiting station	<input type="checkbox"/>	<input checked="" type="checkbox"/>
Vehicle parking	<input checked="" type="checkbox"/>	<input type="checkbox"/>
Street lights	<input checked="" type="checkbox"/>	<input type="checkbox"/>
Dustbin	<input type="checkbox"/>	<input checked="" type="checkbox"/>
Benches	<input type="checkbox"/>	<input checked="" type="checkbox"/>
Playing station for children	<input type="checkbox"/>	<input checked="" type="checkbox"/>
Sports/ fitness for adult	<input checked="" type="checkbox"/>	<input type="checkbox"/>
Pavement	<input checked="" type="checkbox"/>	<input type="checkbox"/>



© OpenStreetMap (and) contributors, CC-BY-SA

Lainchaur Football Ground

Area (Approx)	4,157.8 Sq. Mtr.
Present condition	Used by local community
Type of boundary	Wall with metal pole
Mode of transportation	Yes



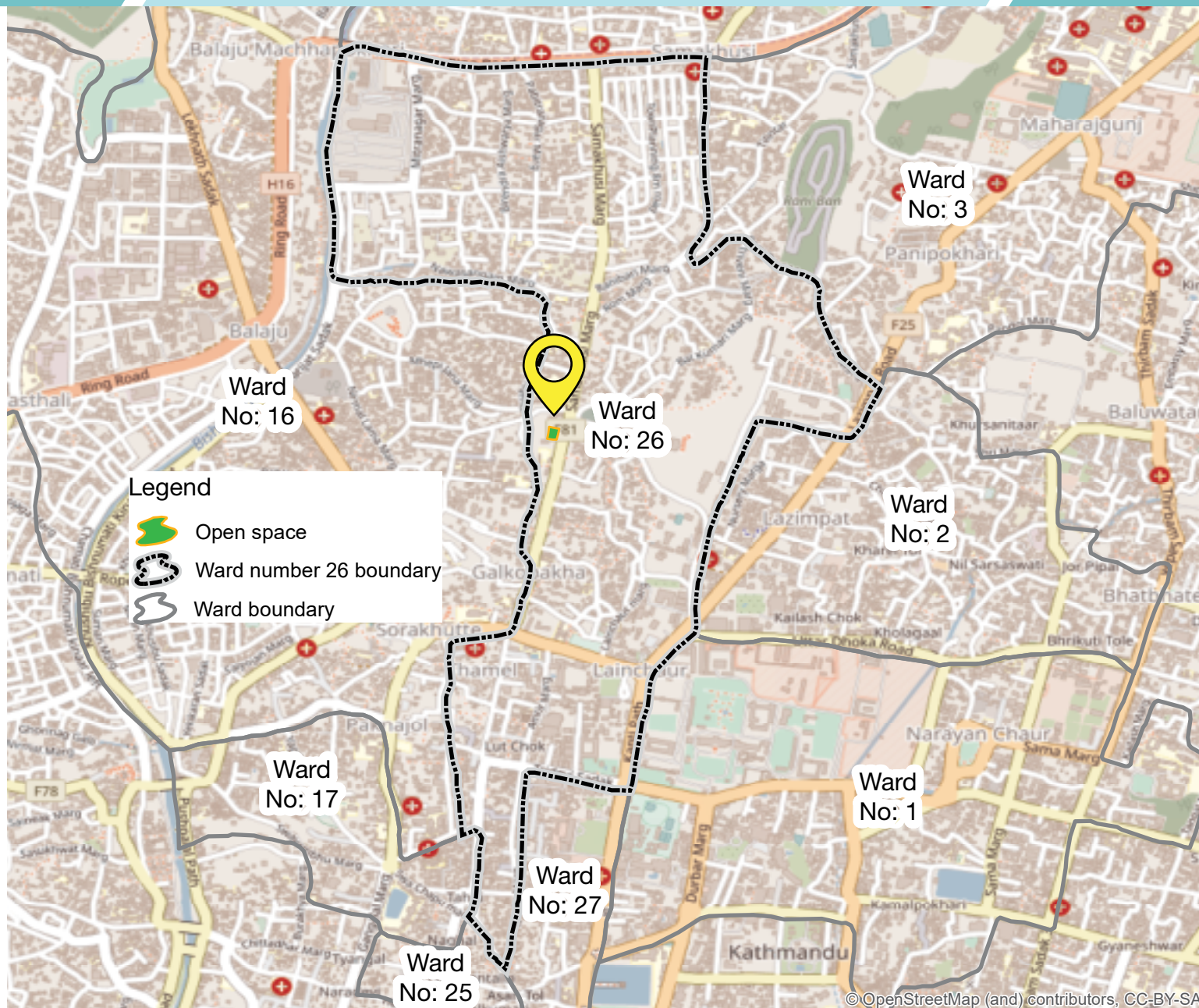
FEATURES AVAILABILITY

FEATURES	AVAILABILITY
Toilet	<input type="checkbox"/> <input checked="" type="checkbox"/>
Access to water	<input type="checkbox"/> <input checked="" type="checkbox"/>
Security	<input checked="" type="checkbox"/> <input type="checkbox"/>
Access to health facility	<input checked="" type="checkbox"/> <input type="checkbox"/>
Events	<input checked="" type="checkbox"/> <input type="checkbox"/>
Café/ Restaurants	<input checked="" type="checkbox"/> <input type="checkbox"/>
Waiting station	<input type="checkbox"/> <input checked="" type="checkbox"/>
Vehicle parking	<input type="checkbox"/> <input checked="" type="checkbox"/>
Street lights	<input checked="" type="checkbox"/> <input type="checkbox"/>
Dustbin	<input checked="" type="checkbox"/> <input type="checkbox"/>
Benches	<input type="checkbox"/> <input checked="" type="checkbox"/>
Playing station for children	<input type="checkbox"/> <input checked="" type="checkbox"/>
Sports/ fitness for adult	<input checked="" type="checkbox"/> <input type="checkbox"/>
Pavement	<input type="checkbox"/> <input checked="" type="checkbox"/>



© OpenStreetMap (and) contributors, CC-BY-SA

Area (Approx)	789.3 Sq. Mtr.
Present condition	Used by local community
Type of boundary	Wall with metal pole
Mode of transportation	Yes



FEATURES AVAILABILITY

Toilet	<input type="checkbox"/>	<input checked="" type="checkbox"/>
Access to water	<input checked="" type="checkbox"/>	<input type="checkbox"/>
Security	<input type="checkbox"/>	<input checked="" type="checkbox"/>
Access to health facility	<input checked="" type="checkbox"/>	<input type="checkbox"/>
Events	<input type="checkbox"/>	<input checked="" type="checkbox"/>
Café/ Restaurants	<input checked="" type="checkbox"/>	<input type="checkbox"/>
Waiting station	<input checked="" type="checkbox"/>	<input type="checkbox"/>
Vehicle parking	<input type="checkbox"/>	<input checked="" type="checkbox"/>
Street lights	<input checked="" type="checkbox"/>	<input type="checkbox"/>
Dustbin	<input checked="" type="checkbox"/>	<input type="checkbox"/>
Benches	<input checked="" type="checkbox"/>	<input type="checkbox"/>
Playing station for children	<input type="checkbox"/>	<input checked="" type="checkbox"/>
Sports/ fitness for adult	<input checked="" type="checkbox"/>	<input type="checkbox"/>
Pavement	<input checked="" type="checkbox"/>	<input type="checkbox"/>



Area (Approx)	19,533.2 Sq. Mtr.
Present condition	Used by local community
Type of boundary	Wall with metal pole
Mode of transportation	Yes



FEATURES AVAILABILITY

FEATURES	AVAILABILITY	
Toilet	<input checked="" type="checkbox"/>	<input type="checkbox"/>
Access to water	<input checked="" type="checkbox"/>	<input type="checkbox"/>
Security	<input checked="" type="checkbox"/>	<input type="checkbox"/>
Access to health facility	<input checked="" type="checkbox"/>	<input type="checkbox"/>
Events	<input type="checkbox"/>	<input checked="" type="checkbox"/>
Café/ Restaurants	<input checked="" type="checkbox"/>	<input type="checkbox"/>
Waiting station	<input checked="" type="checkbox"/>	<input type="checkbox"/>
Vehicle parking	<input type="checkbox"/>	<input checked="" type="checkbox"/>
Street lights	<input checked="" type="checkbox"/>	<input type="checkbox"/>
Dustbin	<input checked="" type="checkbox"/>	<input type="checkbox"/>
Benches	<input checked="" type="checkbox"/>	<input type="checkbox"/>
Playing station for children	<input checked="" type="checkbox"/>	<input type="checkbox"/>
Sports/ fitness for adult	<input checked="" type="checkbox"/>	<input type="checkbox"/>
Pavement	<input checked="" type="checkbox"/>	<input type="checkbox"/>



© OpenStreetMap (and) contributors, CC-BY-SA

Area (Approx)	3,587.5 Sq. Mtr.
Present condition	Used by local community
Type of boundary	Wall with metal pole
Mode of transportation	Yes



FEATURES	AVAILABILITY	
Toilet	<input checked="" type="checkbox"/>	<input type="checkbox"/>
Access to water	<input checked="" type="checkbox"/>	<input type="checkbox"/>
Security	<input checked="" type="checkbox"/>	<input type="checkbox"/>
Access to health facility	<input checked="" type="checkbox"/>	<input type="checkbox"/>
Events	<input type="checkbox"/>	<input checked="" type="checkbox"/>
Café/ Restaurants	<input checked="" type="checkbox"/>	<input type="checkbox"/>
Waiting station	<input checked="" type="checkbox"/>	<input type="checkbox"/>
Vehicle parking	<input type="checkbox"/>	<input checked="" type="checkbox"/>
Street lights	<input checked="" type="checkbox"/>	<input type="checkbox"/>
Dustbin	<input type="checkbox"/>	<input checked="" type="checkbox"/>
Benches	<input type="checkbox"/>	<input checked="" type="checkbox"/>
Playing station for children	<input type="checkbox"/>	<input checked="" type="checkbox"/>
Sports/ fitness for adult	<input type="checkbox"/>	<input checked="" type="checkbox"/>
Pavement	<input checked="" type="checkbox"/>	<input type="checkbox"/>



KATHMANDU METROPOLITAN CITY

Tudikhel

WARD NO. 28

Area (Approx)	69,358.4 Sq. Mtr.
Present condition	Used by local community
Type of boundary	Wall with metal pole
Mode of transportation	Yes



FEATURES AVAILABILITY

Toilet	<input type="checkbox"/>	<input checked="" type="checkbox"/>
Access to water	<input type="checkbox"/>	<input checked="" type="checkbox"/>
Security	<input checked="" type="checkbox"/>	<input type="checkbox"/>
Access to health facility	<input checked="" type="checkbox"/>	<input type="checkbox"/>
Events	<input checked="" type="checkbox"/>	<input type="checkbox"/>
Café/ Restaurants	<input checked="" type="checkbox"/>	<input type="checkbox"/>
Waiting station	<input checked="" type="checkbox"/>	<input type="checkbox"/>
Vehicle parking	<input checked="" type="checkbox"/>	<input type="checkbox"/>
Street lights	<input checked="" type="checkbox"/>	<input type="checkbox"/>
Dustbin	<input type="checkbox"/>	<input checked="" type="checkbox"/>
Benches	<input type="checkbox"/>	<input checked="" type="checkbox"/>
Playing station for children	<input type="checkbox"/>	<input checked="" type="checkbox"/>
Sports/ fitness for adult	<input checked="" type="checkbox"/>	<input type="checkbox"/>
Pavement	<input type="checkbox"/>	<input checked="" type="checkbox"/>



© OpenStreetMap (and) contributors, CC-BY-SA

Area (Approx)	1,193.4 Sq. Mtr.
Present condition	Used by local community
Type of boundary	Wall with metal pole
Mode of transportation	No

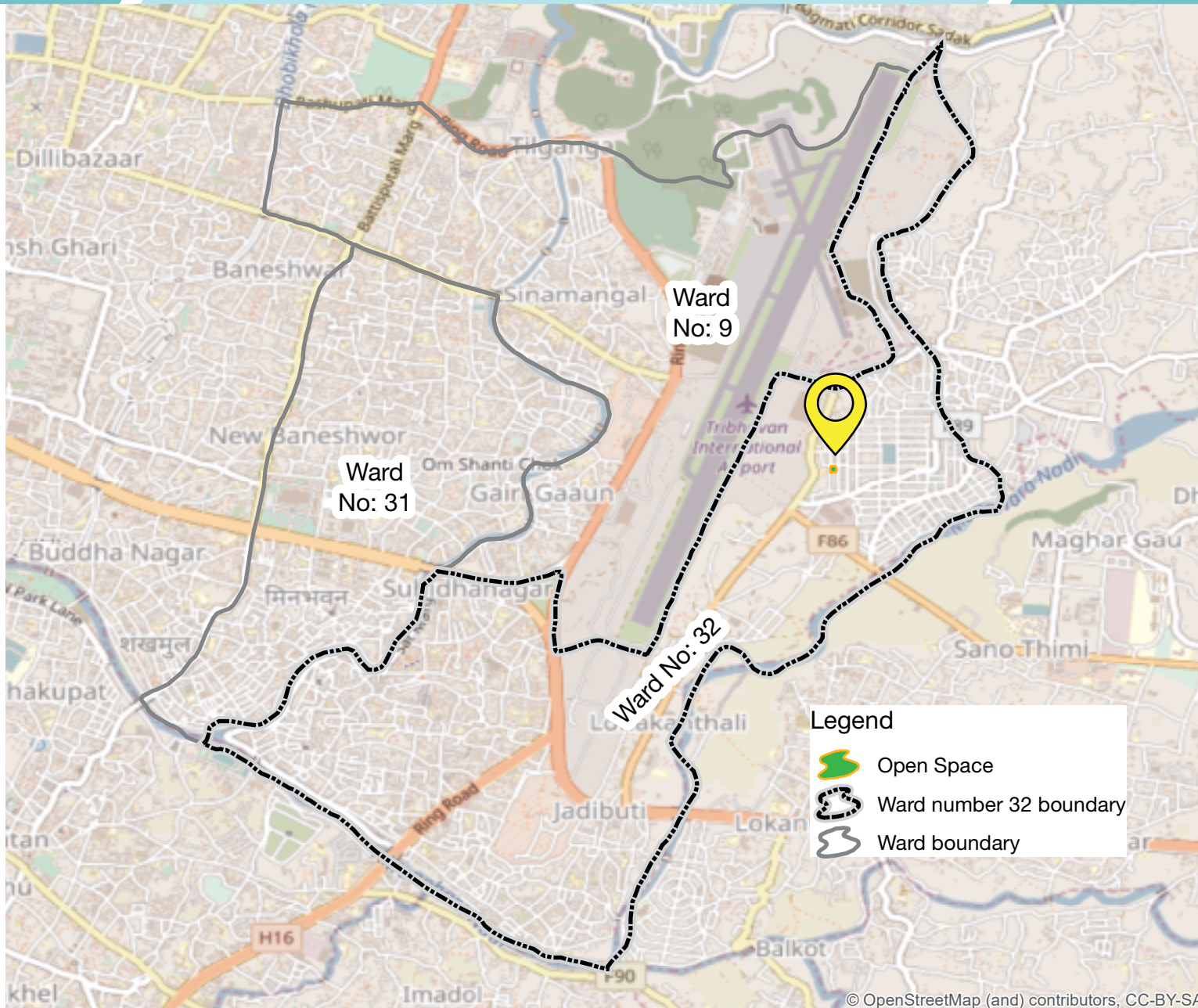


FEATURES AVAILABILITY

Toilet	<input type="checkbox"/>	<input checked="" type="checkbox"/>
Access to water	<input checked="" type="checkbox"/>	<input type="checkbox"/>
Security	<input type="checkbox"/>	<input checked="" type="checkbox"/>
Access to health facility	<input type="checkbox"/>	<input checked="" type="checkbox"/>
Events	<input type="checkbox"/>	<input checked="" type="checkbox"/>
Café/ Restaurants	<input checked="" type="checkbox"/>	<input type="checkbox"/>
Waiting station	<input type="checkbox"/>	<input checked="" type="checkbox"/>
Vehicle parking	<input type="checkbox"/>	<input checked="" type="checkbox"/>
Street lights	<input checked="" type="checkbox"/>	<input type="checkbox"/>
Dustbin	<input checked="" type="checkbox"/>	<input type="checkbox"/>
Benches	<input checked="" type="checkbox"/>	<input type="checkbox"/>
Playing station for children	<input type="checkbox"/>	<input checked="" type="checkbox"/>
Sports/ fitness for adult	<input type="checkbox"/>	<input checked="" type="checkbox"/>
Pavement	<input checked="" type="checkbox"/>	<input type="checkbox"/>



Area (Approx)	855.4 Sq. Mtr.
Present condition	Used by local community
Type of boundary	Wall with metal pole
Mode of transportation	No



© OpenStreetMap (and) contributors, CC-BY-SA

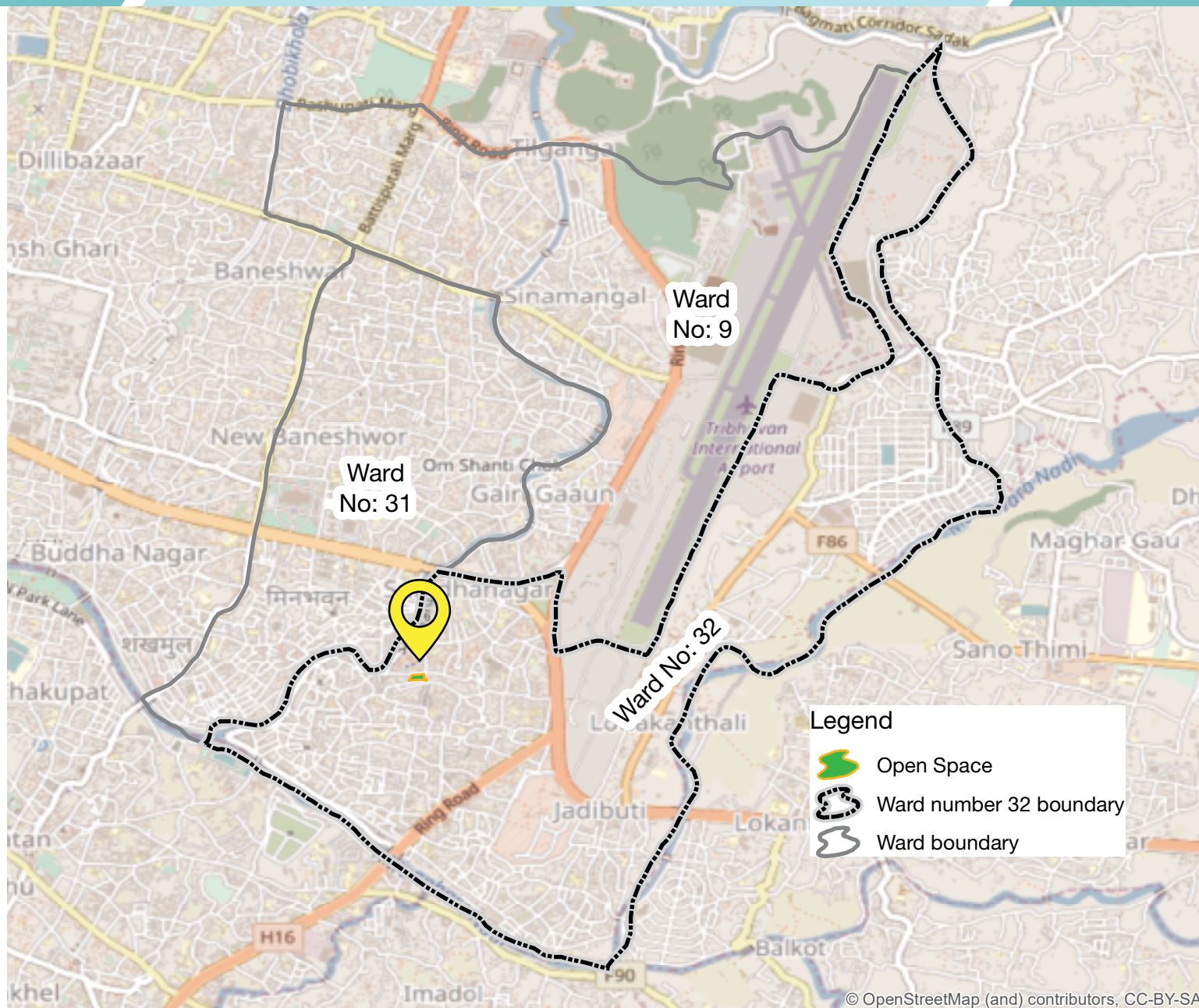
FEATURES AVAILABILITY

FEATURES	AVAILABILITY
Toilet	<input type="checkbox"/> <input checked="" type="checkbox"/>
Access to water	<input type="checkbox"/> <input checked="" type="checkbox"/>
Security	<input type="checkbox"/> <input checked="" type="checkbox"/>
Access to health facility	<input type="checkbox"/> <input checked="" type="checkbox"/>
Events	<input type="checkbox"/> <input checked="" type="checkbox"/>
Café/ Restaurants	<input checked="" type="checkbox"/> <input type="checkbox"/>
Waiting station	<input type="checkbox"/> <input checked="" type="checkbox"/>
Vehicle parking	<input checked="" type="checkbox"/> <input type="checkbox"/>
Street lights	<input checked="" type="checkbox"/> <input type="checkbox"/>
Dustbin	<input type="checkbox"/> <input checked="" type="checkbox"/>
Benches	<input checked="" type="checkbox"/> <input type="checkbox"/>
Playing station for children	<input type="checkbox"/> <input checked="" type="checkbox"/>
Sports/ fitness for adult	<input type="checkbox"/> <input checked="" type="checkbox"/>
Pavement	<input type="checkbox"/> <input checked="" type="checkbox"/>



Madan Bhandari Park

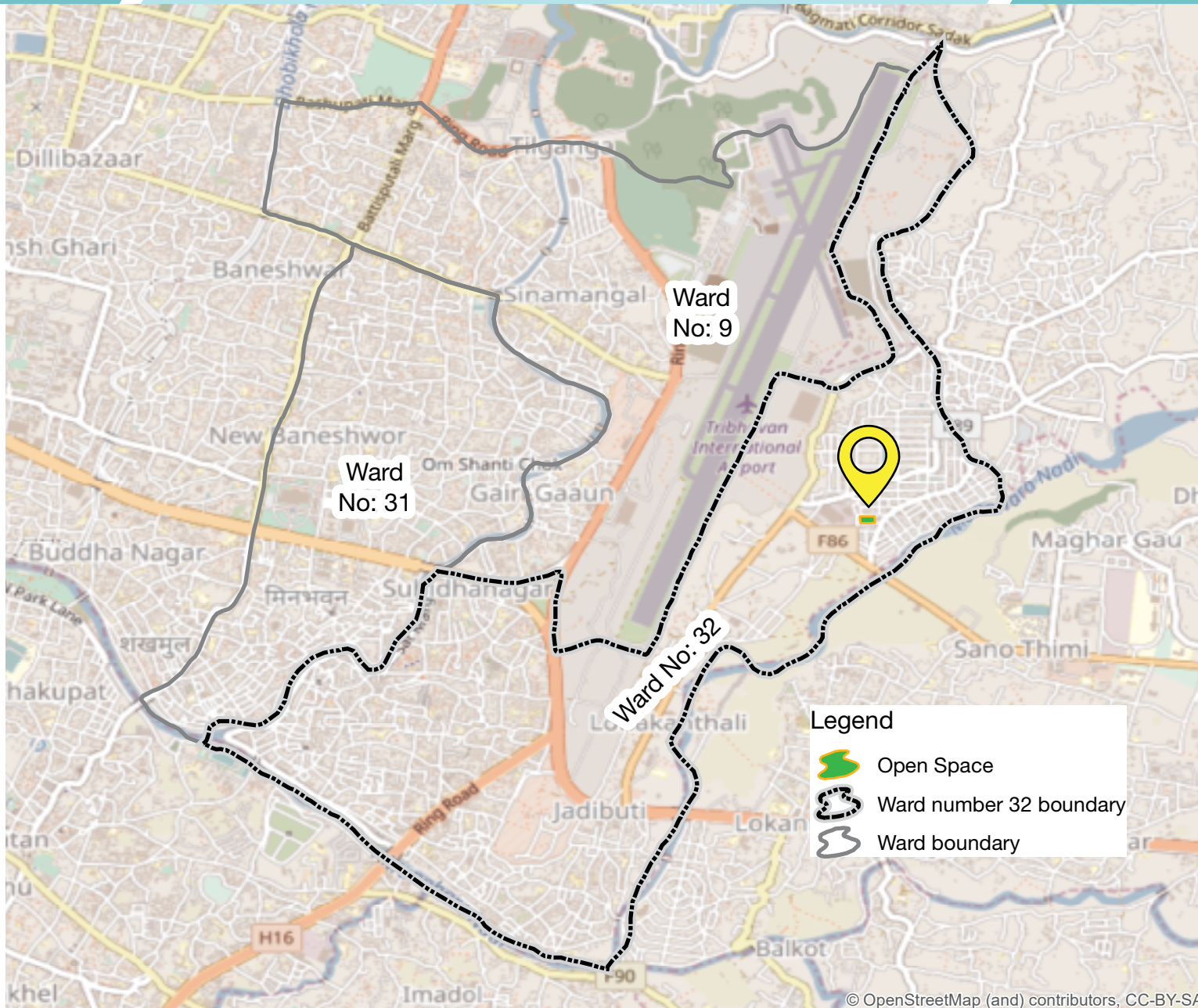
Area (Approx)	1,775.5Sq. Mtr.
Present condition	Used by local community
Type of boundary	Wall with metal pole
Mode of transportation	No



FEATURES	AVAILABILITY	
Toilet	<input checked="" type="checkbox"/>	<input type="checkbox"/>
Access to water	<input checked="" type="checkbox"/>	<input type="checkbox"/>
Security	<input checked="" type="checkbox"/>	<input type="checkbox"/>
Access to health facility	<input type="checkbox"/>	<input checked="" type="checkbox"/>
Events	<input type="checkbox"/>	<input checked="" type="checkbox"/>
Café/ Restaurants	<input checked="" type="checkbox"/>	<input type="checkbox"/>
Waiting station	<input type="checkbox"/>	<input checked="" type="checkbox"/>
Vehicle parking	<input checked="" type="checkbox"/>	<input type="checkbox"/>
Street lights	<input checked="" type="checkbox"/>	<input type="checkbox"/>
Dustbin	<input checked="" type="checkbox"/>	<input type="checkbox"/>
Benches	<input checked="" type="checkbox"/>	<input type="checkbox"/>
Playing station for children	<input type="checkbox"/>	<input checked="" type="checkbox"/>
Sports/ fitness for adult	<input type="checkbox"/>	<input checked="" type="checkbox"/>
Pavement	<input checked="" type="checkbox"/>	<input type="checkbox"/>



Area (Approx)	2,273.8 Sq. Mtr.
Present condition	Used by local community
Type of boundary	Wall with metal pole
Mode of transportation	No



FEATURES **AVAILABILITY**

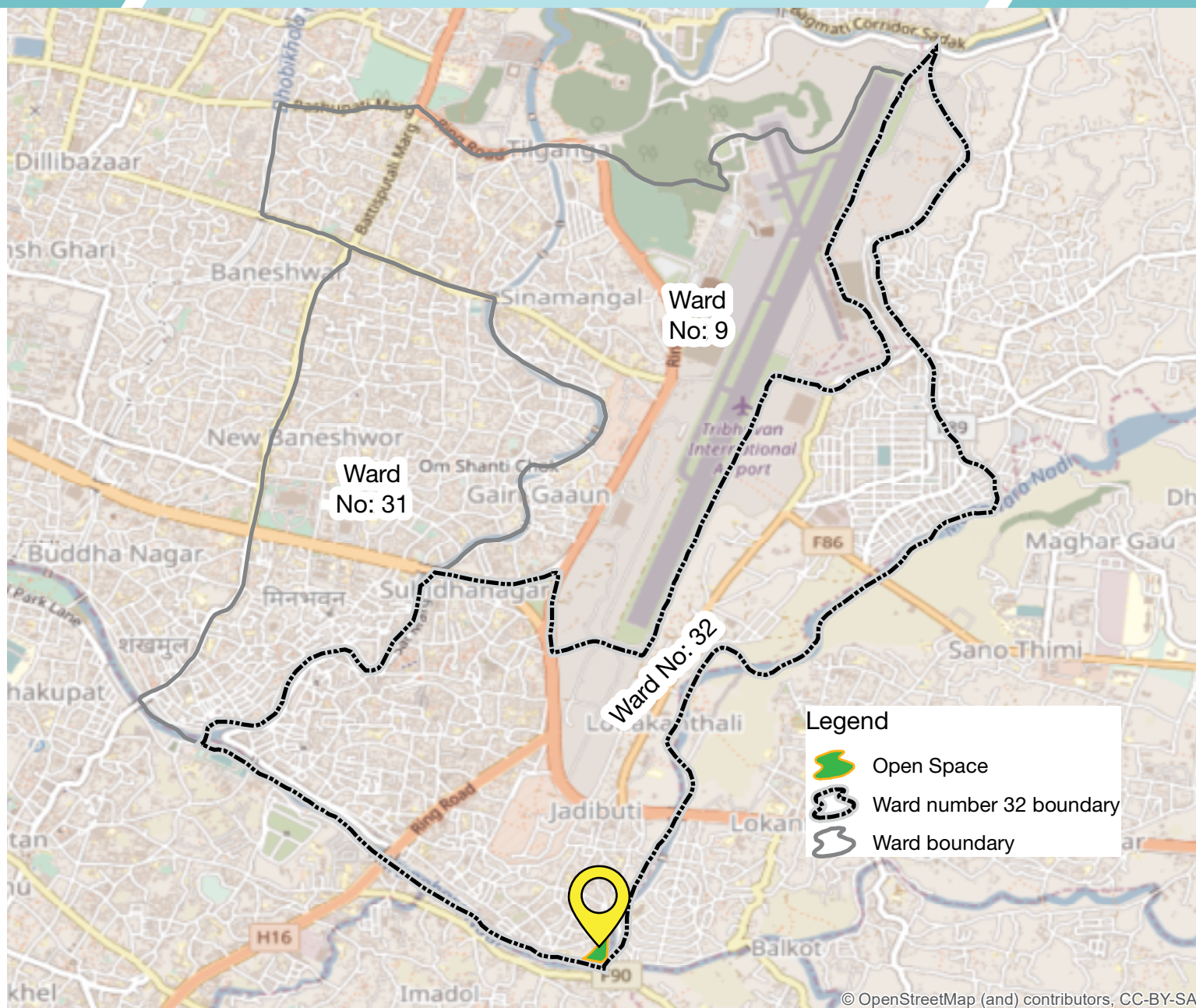
Toilet	<input type="checkbox"/>	<input checked="" type="checkbox"/>
Access to water	<input type="checkbox"/>	<input checked="" type="checkbox"/>
Security	<input type="checkbox"/>	<input checked="" type="checkbox"/>
Access to health facility	<input type="checkbox"/>	<input checked="" type="checkbox"/>
Events	<input type="checkbox"/>	<input checked="" type="checkbox"/>
Café/ Restaurants	<input checked="" type="checkbox"/>	<input type="checkbox"/>
Waiting station	<input type="checkbox"/>	<input checked="" type="checkbox"/>
Vehicle parking	<input type="checkbox"/>	<input checked="" type="checkbox"/>
Street lights	<input checked="" type="checkbox"/>	<input type="checkbox"/>
Dustbin	<input checked="" type="checkbox"/>	<input type="checkbox"/>
Benches	<input checked="" type="checkbox"/>	<input type="checkbox"/>
Playing station for children	<input checked="" type="checkbox"/>	<input type="checkbox"/>
Sports/ fitness for adult	<input type="checkbox"/>	<input checked="" type="checkbox"/>
Pavement	<input checked="" type="checkbox"/>	<input type="checkbox"/>



© OpenStreetMap (and) contributors, CC-BY-SA

Narefaat Football Ground

Area (Approx)	7,109.1 Sq. Mtr.
Present condition	Used by local community
Type of boundary	Wall with metal pole
Mode of transportation	Yes



FEATURES AVAILABILITY

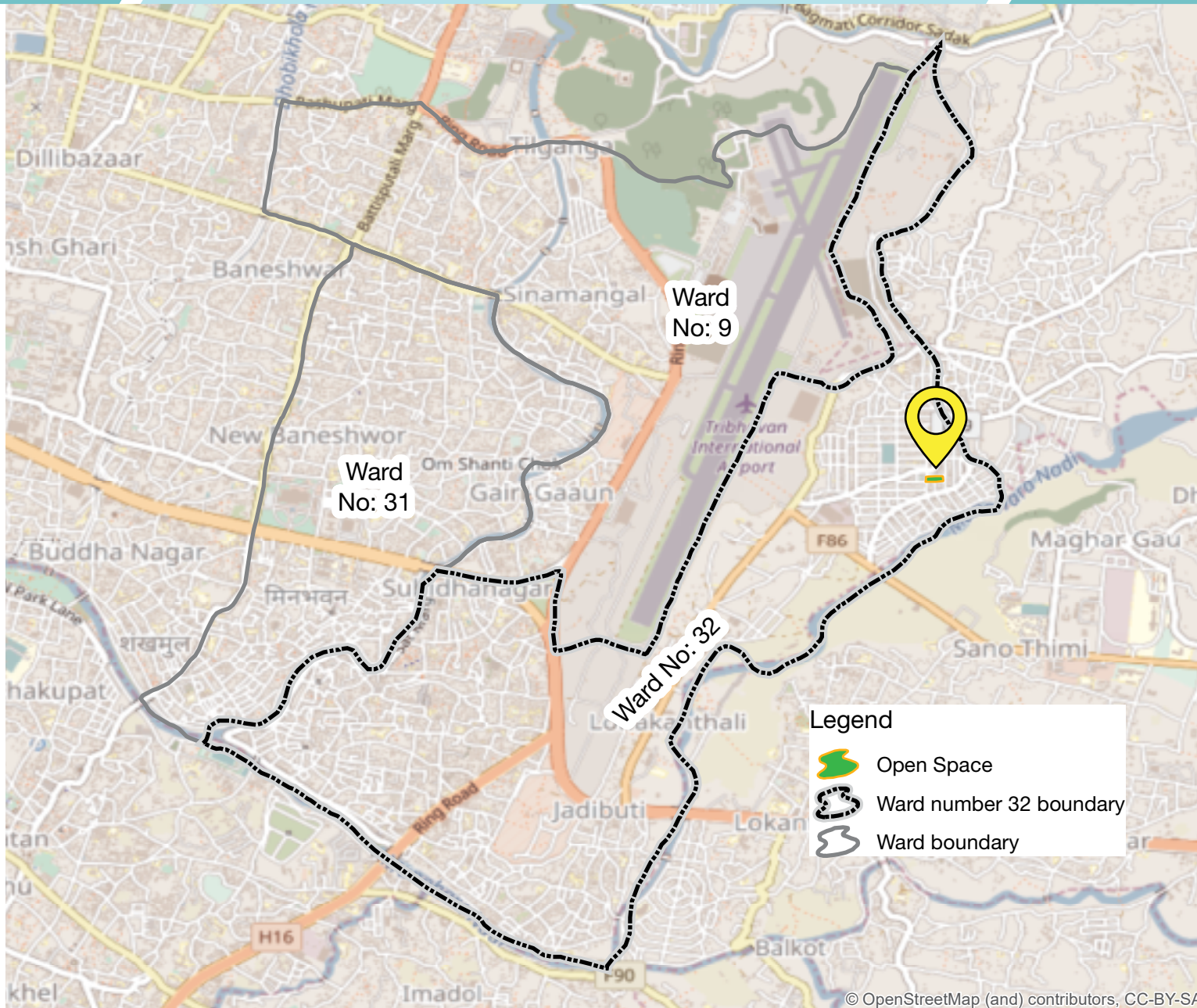
Toilet	<input checked="" type="checkbox"/>	<input type="checkbox"/>
Access to water	<input checked="" type="checkbox"/>	<input type="checkbox"/>
Security	<input checked="" type="checkbox"/>	<input type="checkbox"/>
Access to health facility	<input checked="" type="checkbox"/>	<input type="checkbox"/>
Events	<input checked="" type="checkbox"/>	<input type="checkbox"/>
Café/ Restaurants	<input checked="" type="checkbox"/>	<input type="checkbox"/>
Waiting station	<input type="checkbox"/>	<input checked="" type="checkbox"/>
Vehicle parking	<input checked="" type="checkbox"/>	<input type="checkbox"/>
Street lights	<input type="checkbox"/>	<input checked="" type="checkbox"/>
Dustbin	<input type="checkbox"/>	<input checked="" type="checkbox"/>
Benches	<input type="checkbox"/>	<input checked="" type="checkbox"/>
Playing station for children	<input type="checkbox"/>	<input checked="" type="checkbox"/>
Sports/ fitness for adult	<input checked="" type="checkbox"/>	<input type="checkbox"/>
Pavement	<input type="checkbox"/>	<input checked="" type="checkbox"/>



Suryamukhi Park

WARD NO.
32

Area (Approx)	2,103.1 Sq. Mtr.
Present condition	Used by local community
Type of boundary	Wall with metal wire
Mode of transportation	Yes



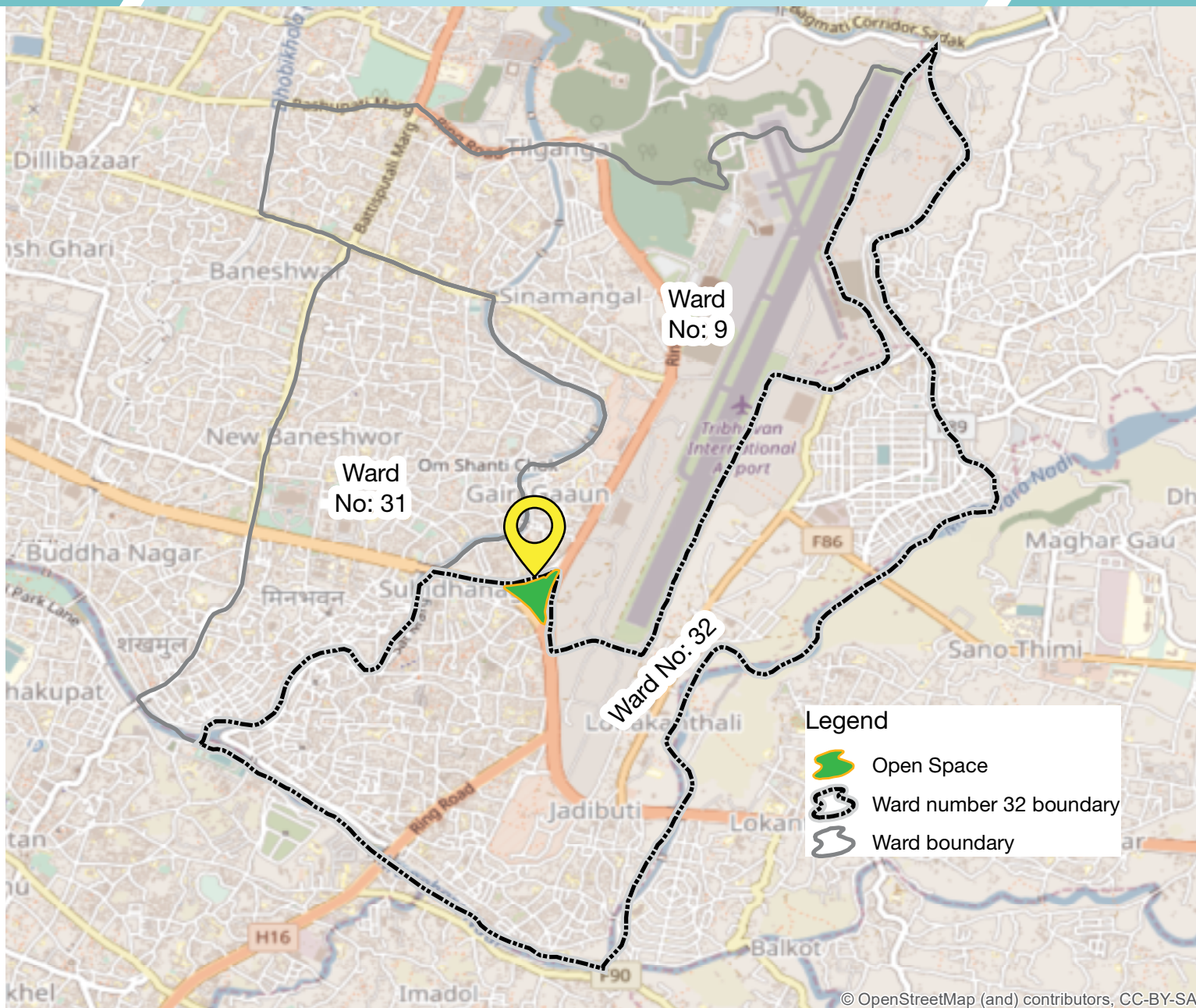
FEATURES AVAILABILITY

FEATURES	AVAILABILITY	
Toilet	<input type="checkbox"/>	<input checked="" type="checkbox"/>
Access to water	<input type="checkbox"/>	<input checked="" type="checkbox"/>
Security	<input type="checkbox"/>	<input checked="" type="checkbox"/>
Access to health facility	<input checked="" type="checkbox"/>	<input type="checkbox"/>
Events	<input type="checkbox"/>	<input checked="" type="checkbox"/>
Café/ Restaurants	<input checked="" type="checkbox"/>	<input type="checkbox"/>
Waiting station	<input type="checkbox"/>	<input checked="" type="checkbox"/>
Vehicle parking	<input checked="" type="checkbox"/>	<input type="checkbox"/>
Street lights	<input checked="" type="checkbox"/>	<input type="checkbox"/>
Dustbin	<input checked="" type="checkbox"/>	<input type="checkbox"/>
Benches	<input checked="" type="checkbox"/>	<input type="checkbox"/>
Playing station for children	<input type="checkbox"/>	<input checked="" type="checkbox"/>
Sports/ fitness for adult	<input checked="" type="checkbox"/>	<input type="checkbox"/>
Pavement	<input checked="" type="checkbox"/>	<input type="checkbox"/>



© OpenStreetMap (and) contributors, CC-BY-SA

Area (Approx)	26,339.6 Sq. Mtr.
Present condition	Used by local community
Type of boundary	Wall with haze fenced
Mode of transportation	Yes



FEATURES AVAILABILITY

Toilet	<input type="checkbox"/>	<input checked="" type="checkbox"/>
Access to water	<input type="checkbox"/>	<input checked="" type="checkbox"/>
Security	<input checked="" type="checkbox"/>	<input type="checkbox"/>
Access to health facility	<input checked="" type="checkbox"/>	<input type="checkbox"/>
Events	<input checked="" type="checkbox"/>	<input type="checkbox"/>
Café/ Restaurants	<input checked="" type="checkbox"/>	<input type="checkbox"/>
Waiting station	<input type="checkbox"/>	<input checked="" type="checkbox"/>
Vehicle parking	<input type="checkbox"/>	<input checked="" type="checkbox"/>
Street lights	<input checked="" type="checkbox"/>	<input type="checkbox"/>
Dustbin	<input type="checkbox"/>	<input checked="" type="checkbox"/>
Benches	<input type="checkbox"/>	<input checked="" type="checkbox"/>
Playing station for children	<input type="checkbox"/>	<input checked="" type="checkbox"/>
Sports/ fitness for adult	<input checked="" type="checkbox"/>	<input type="checkbox"/>
Pavement	<input checked="" type="checkbox"/>	<input type="checkbox"/>



KATHMANDU METROPOLITAN CITY

Town Planning Football Ground

WARD NO. 32

Area (Approx)	8,378 Sq. Mtr.
Present condition	Used by local community
Type of boundary	Cemented wall
Mode of transportation	Yes



FEATURES AVAILABILITY

Toilet	<input type="checkbox"/>	<input checked="" type="checkbox"/>
Access to water	<input type="checkbox"/>	<input checked="" type="checkbox"/>
Security	<input checked="" type="checkbox"/>	<input type="checkbox"/>
Access to health facility	<input checked="" type="checkbox"/>	<input type="checkbox"/>
Events	<input checked="" type="checkbox"/>	<input type="checkbox"/>
Café/ Restaurants	<input checked="" type="checkbox"/>	<input type="checkbox"/>
Waiting station	<input type="checkbox"/>	<input checked="" type="checkbox"/>
Vehicle parking	<input checked="" type="checkbox"/>	<input type="checkbox"/>
Street lights	<input checked="" type="checkbox"/>	<input type="checkbox"/>
Dustbin	<input type="checkbox"/>	<input checked="" type="checkbox"/>
Benches	<input checked="" type="checkbox"/>	<input type="checkbox"/>
Playing station for children	<input type="checkbox"/>	<input checked="" type="checkbox"/>
Sports/ fitness for adult	<input checked="" type="checkbox"/>	<input type="checkbox"/>
Pavement	<input type="checkbox"/>	<input checked="" type="checkbox"/>



LALITPUR METROPOLITAN CITY

LALITPUR METROPOLITAN CITY

Football Ground

WARD NO.
1

Area (Approx)	5,436 Sq. Mtr.
Present condition	Not in use
Type of boundary	Wall with metal wire
Mode of transportation	Yes



FEATURES AVAILABILITY

FEATURES	AVAILABILITY
Toilet	<input type="checkbox"/> <input checked="" type="checkbox"/>
Access to water	<input type="checkbox"/> <input checked="" type="checkbox"/>
Security	<input type="checkbox"/> <input checked="" type="checkbox"/>
Access to health facility	<input type="checkbox"/> <input checked="" type="checkbox"/>
Events	<input type="checkbox"/> <input checked="" type="checkbox"/>
Café/ Restaurants	<input checked="" type="checkbox"/> <input type="checkbox"/>
Waiting station	<input type="checkbox"/> <input checked="" type="checkbox"/>
Vehicle parking	<input type="checkbox"/> <input checked="" type="checkbox"/>
Street lights	<input type="checkbox"/> <input checked="" type="checkbox"/>
Dustbin	<input type="checkbox"/> <input checked="" type="checkbox"/>
Benches	<input type="checkbox"/> <input checked="" type="checkbox"/>
Playing station for children	<input type="checkbox"/> <input checked="" type="checkbox"/>
Sports/ fitness for adult	<input checked="" type="checkbox"/> <input type="checkbox"/>
Pavement	<input type="checkbox"/> <input checked="" type="checkbox"/>



Legend

- Open Space
- Ward number 1 boundary
- Ward boundary

© OpenStreetMap (and) contributors. CC-BY-SA

LALITPUR METROPOLITAN CITY

Sanepa

WARD NO. 2

Area (Approx)	10,988 Sq. Mtr.
Present condition	Used by local community
Type of boundary	Wall with metal wire
Mode of transportation	Yes



FEATURES AVAILABILITY

Toilet	<input type="checkbox"/>	<input checked="" type="checkbox"/>
Access to water	<input type="checkbox"/>	<input checked="" type="checkbox"/>
Security	<input type="checkbox"/>	<input checked="" type="checkbox"/>
Access to health facility	<input type="checkbox"/>	<input checked="" type="checkbox"/>
Events	<input type="checkbox"/>	<input checked="" type="checkbox"/>
Café/ Restaurants	<input checked="" type="checkbox"/>	<input type="checkbox"/>
Waiting station	<input type="checkbox"/>	<input checked="" type="checkbox"/>
Vehicle parking	<input type="checkbox"/>	<input checked="" type="checkbox"/>
Street lights	<input type="checkbox"/>	<input checked="" type="checkbox"/>
Dustbin	<input type="checkbox"/>	<input checked="" type="checkbox"/>
Benches	<input type="checkbox"/>	<input checked="" type="checkbox"/>
Playing station for children	<input type="checkbox"/>	<input checked="" type="checkbox"/>
Sports/ fitness for adult	<input type="checkbox"/>	<input checked="" type="checkbox"/>
Pavement	<input type="checkbox"/>	<input checked="" type="checkbox"/>

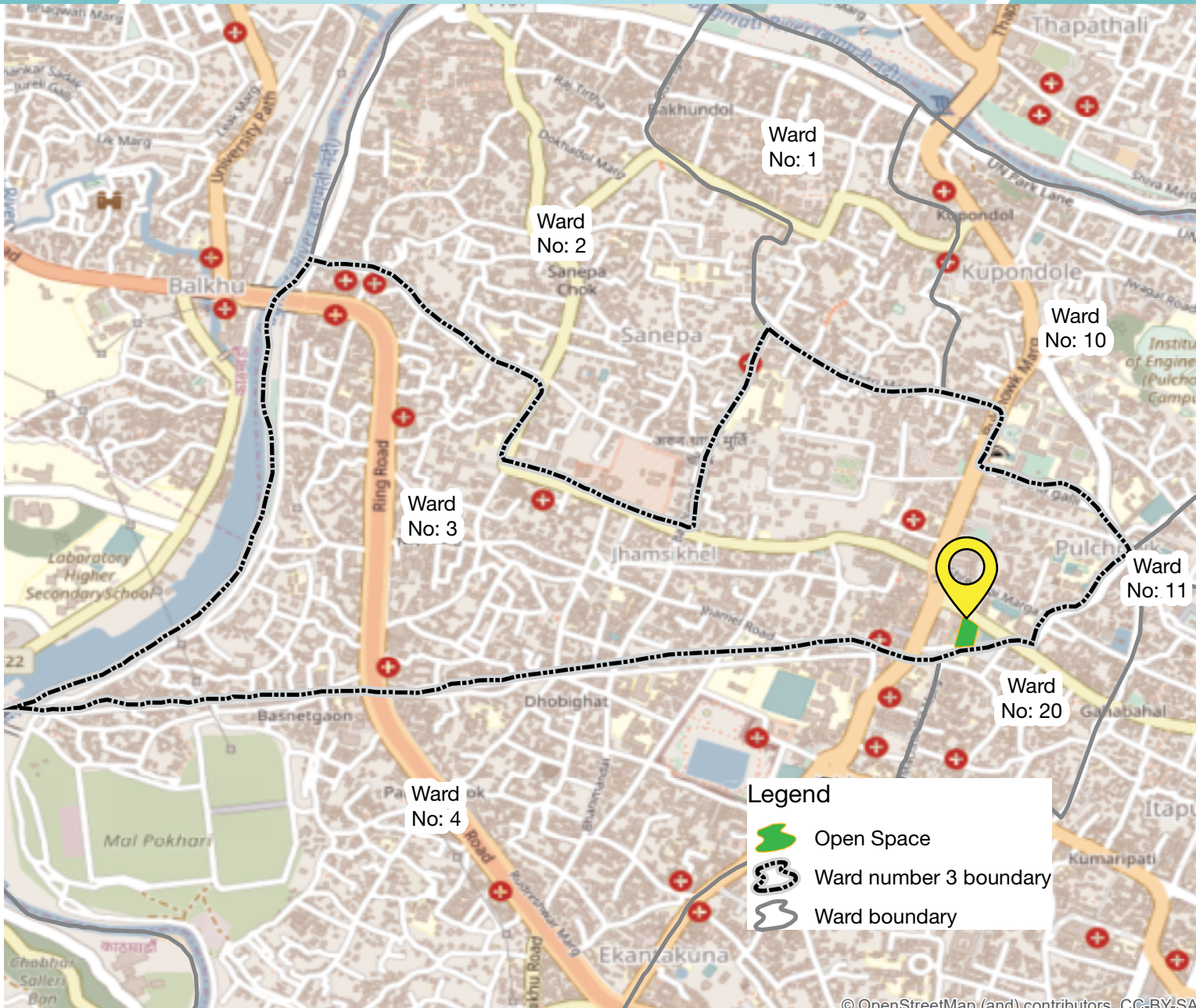


LALITPUR METROPOLITAN CITY

Khulla Chaur

WARD NO. 3

Area (Approx)	3,331 Sq. Mtr.
Present condition	Slum settlement
Type of boundary	No boundary wall
Mode of transportation	Yes



FEATURES AVAILABILITY

Toilet	<input type="checkbox"/>	<input checked="" type="checkbox"/>
Access to water	<input type="checkbox"/>	<input checked="" type="checkbox"/>
Security	<input checked="" type="checkbox"/>	<input type="checkbox"/>
Access to health facility	<input checked="" type="checkbox"/>	<input type="checkbox"/>
Events	<input type="checkbox"/>	<input checked="" type="checkbox"/>
Café/ Restaurants	<input checked="" type="checkbox"/>	<input type="checkbox"/>
Waiting station	<input checked="" type="checkbox"/>	<input type="checkbox"/>
Vehicle parking	<input checked="" type="checkbox"/>	<input type="checkbox"/>
Street lights	<input checked="" type="checkbox"/>	<input type="checkbox"/>
Dustbin	<input checked="" type="checkbox"/>	<input type="checkbox"/>
Benches	<input checked="" type="checkbox"/>	<input type="checkbox"/>
Playing station for children	<input type="checkbox"/>	<input checked="" type="checkbox"/>
Sports/ fitness for adult	<input type="checkbox"/>	<input checked="" type="checkbox"/>
Pavement	<input checked="" type="checkbox"/>	<input type="checkbox"/>



© OpenStreetMap (and) contributors, CC-BY-SA

Area (Approx)	1,646 Sq. Mtr.
Present condition	Leased by private
Type of boundary	Wall with metal wire
Mode of transportation	Yes



FEATURES AVAILABILITY

FEATURES	AVAILABILITY
Toilet	<input type="checkbox"/> <input checked="" type="checkbox"/>
Access to water	<input type="checkbox"/> <input checked="" type="checkbox"/>
Security	<input type="checkbox"/> <input checked="" type="checkbox"/>
Access to health facility	<input type="checkbox"/> <input checked="" type="checkbox"/>
Events	<input type="checkbox"/> <input checked="" type="checkbox"/>
Café/ Restaurants	<input checked="" type="checkbox"/> <input type="checkbox"/>
Waiting station	<input checked="" type="checkbox"/> <input type="checkbox"/>
Vehicle parking	<input checked="" type="checkbox"/> <input type="checkbox"/>
Street lights	<input type="checkbox"/> <input checked="" type="checkbox"/>
Dustbin	<input type="checkbox"/> <input checked="" type="checkbox"/>
Benches	<input type="checkbox"/> <input checked="" type="checkbox"/>
Playing station for children	<input type="checkbox"/> <input checked="" type="checkbox"/>
Sports/ fitness for adult	<input type="checkbox"/> <input checked="" type="checkbox"/>
Pavement	<input type="checkbox"/> <input checked="" type="checkbox"/>



Area (Approx)	2,711 Sq. Mtr.
Present condition	Leased by private
Type of boundary	Wall with tin
Mode of transportation	Yes



FEATURES **AVAILABILITY**

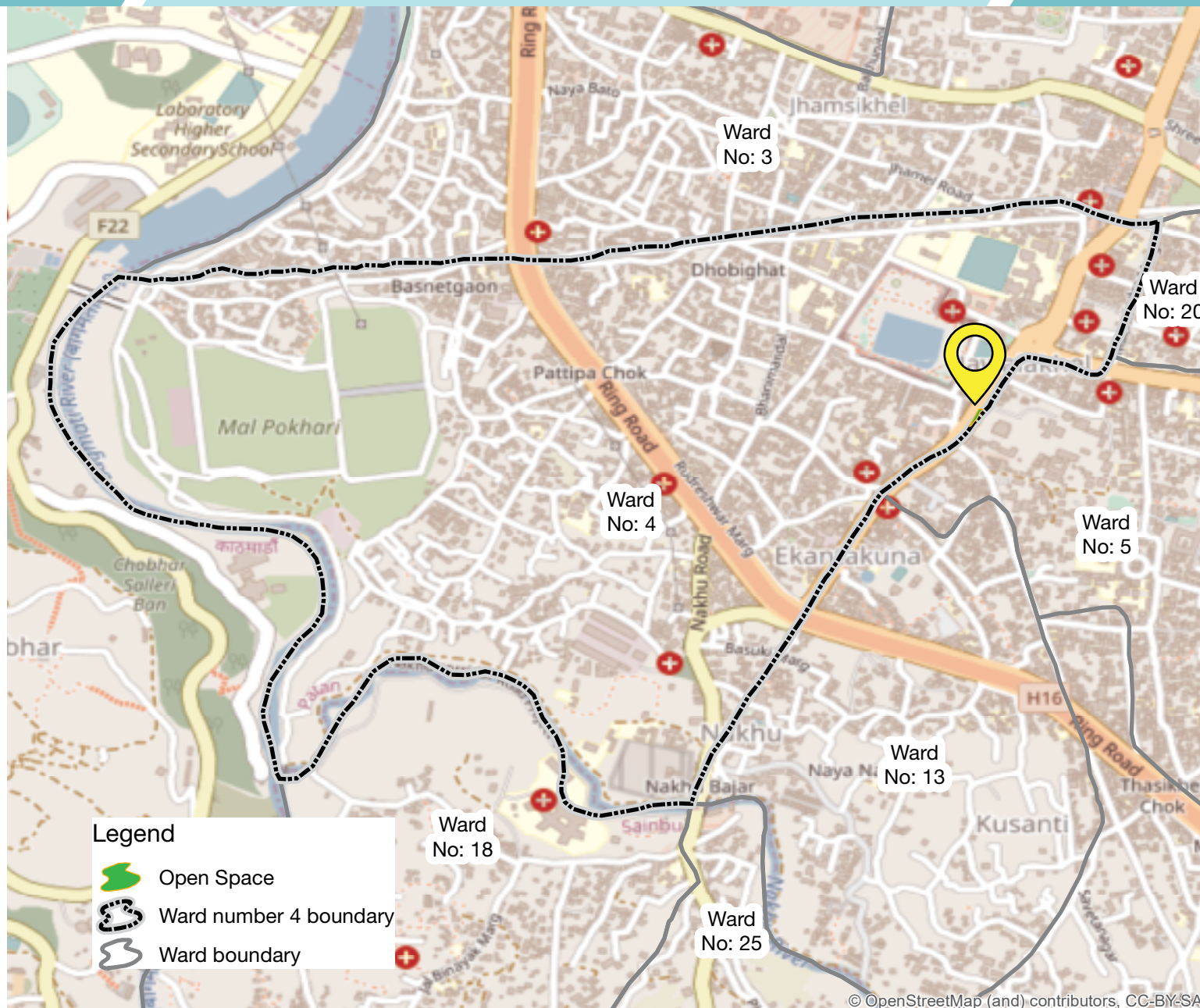
Toilet	<input type="checkbox"/>	<input checked="" type="checkbox"/>
Access to water	<input checked="" type="checkbox"/>	<input type="checkbox"/>
Security	<input checked="" type="checkbox"/>	<input type="checkbox"/>
Access to health facility	<input checked="" type="checkbox"/>	<input type="checkbox"/>
Events	<input type="checkbox"/>	<input checked="" type="checkbox"/>
Café/ Restaurants	<input checked="" type="checkbox"/>	<input type="checkbox"/>
Waiting station	<input type="checkbox"/>	<input checked="" type="checkbox"/>
Vehicle parking	<input type="checkbox"/>	<input checked="" type="checkbox"/>
Street lights	<input type="checkbox"/>	<input checked="" type="checkbox"/>
Dustbin	<input type="checkbox"/>	<input checked="" type="checkbox"/>
Benches	<input type="checkbox"/>	<input checked="" type="checkbox"/>
Playing station for children	<input type="checkbox"/>	<input checked="" type="checkbox"/>
Sports/ fitness for adult	<input type="checkbox"/>	<input checked="" type="checkbox"/>
Pavement	<input type="checkbox"/>	<input checked="" type="checkbox"/>



© OpenStreetMap (and) contributors, CC-BY-SA

Ganeshman Park

Area (Approx)	279 Sq. Mtr.
Present condition	Not in use
Type of boundary	Wall with metal pole
Mode of transportation	Yes



FEATURES	AVAILABILITY	
Toilet	<input type="checkbox"/>	<input checked="" type="checkbox"/>
Access to water	<input checked="" type="checkbox"/>	<input type="checkbox"/>
Security	<input checked="" type="checkbox"/>	<input type="checkbox"/>
Access to health facility	<input type="checkbox"/>	<input checked="" type="checkbox"/>
Events	<input type="checkbox"/>	<input checked="" type="checkbox"/>
Café/ Restaurants	<input checked="" type="checkbox"/>	<input type="checkbox"/>
Waiting station	<input checked="" type="checkbox"/>	<input type="checkbox"/>
Vehicle parking	<input type="checkbox"/>	<input checked="" type="checkbox"/>
Street lights	<input checked="" type="checkbox"/>	<input type="checkbox"/>
Dustbin	<input type="checkbox"/>	<input checked="" type="checkbox"/>
Benches	<input checked="" type="checkbox"/>	<input type="checkbox"/>
Playing station for children	<input type="checkbox"/>	<input checked="" type="checkbox"/>
Sports/ fitness for adult	<input type="checkbox"/>	<input checked="" type="checkbox"/>
Pavement	<input checked="" type="checkbox"/>	<input type="checkbox"/>



LALITPUR METROPOLITAN CITY

Jawalakhel Football Ground

WARD NO.
4

Area (Approx)	7,058 Sq. Mtr.
Present condition	Used by local community
Type of boundary	Cemented wall
Mode of transportation	Yes



FEATURES AVAILABILITY

FEATURES	AVAILABILITY	
Toilet	<input type="checkbox"/>	<input checked="" type="checkbox"/>
Access to water	<input type="checkbox"/>	<input checked="" type="checkbox"/>
Security	<input type="checkbox"/>	<input checked="" type="checkbox"/>
Access to health facility	<input checked="" type="checkbox"/>	<input type="checkbox"/>
Events	<input type="checkbox"/>	<input checked="" type="checkbox"/>
Café/ Restaurants	<input checked="" type="checkbox"/>	<input type="checkbox"/>
Waiting station	<input checked="" type="checkbox"/>	<input type="checkbox"/>
Vehicle parking	<input checked="" type="checkbox"/>	<input type="checkbox"/>
Street lights	<input checked="" type="checkbox"/>	<input type="checkbox"/>
Dustbin	<input type="checkbox"/>	<input checked="" type="checkbox"/>
Benches	<input checked="" type="checkbox"/>	<input type="checkbox"/>
Playing station for children	<input type="checkbox"/>	<input checked="" type="checkbox"/>
Sports/ fitness for adult	<input checked="" type="checkbox"/>	<input type="checkbox"/>
Pavement	<input type="checkbox"/>	<input checked="" type="checkbox"/>



LALITPUR METROPOLITAN CITY

Jawalakhel Volleyball Association

WARD NO. 4

Area (Approx)	726 Sq. Mtr.
Present condition	Leased by private
Type of boundary	Wall with metal wire
Mode of transportation	Yes



FEATURES	AVAILABILITY	
Toilet	<input type="checkbox"/>	<input checked="" type="checkbox"/>
Access to water	<input type="checkbox"/>	<input checked="" type="checkbox"/>
Security	<input type="checkbox"/>	<input checked="" type="checkbox"/>
Access to health facility	<input checked="" type="checkbox"/>	<input type="checkbox"/>
Events	<input type="checkbox"/>	<input checked="" type="checkbox"/>
Café/ Restaurants	<input checked="" type="checkbox"/>	<input type="checkbox"/>
Waiting station	<input checked="" type="checkbox"/>	<input type="checkbox"/>
Vehicle parking	<input checked="" type="checkbox"/>	<input type="checkbox"/>
Street lights	<input checked="" type="checkbox"/>	<input type="checkbox"/>
Dustbin	<input type="checkbox"/>	<input checked="" type="checkbox"/>
Benches	<input checked="" type="checkbox"/>	<input type="checkbox"/>
Playing station for children	<input type="checkbox"/>	<input checked="" type="checkbox"/>
Sports/ fitness for adult	<input checked="" type="checkbox"/>	<input type="checkbox"/>
Pavement	<input type="checkbox"/>	<input checked="" type="checkbox"/>



Dakshinkali Marg

Area (Approx)	153 Sq. Mtr.
Present condition	Not in use
Type of boundary	No boundary wall
Mode of transportation	Yes



FEATURES AVAILABILITY

FEATURES	AVAILABILITY
Toilet	<input type="checkbox"/> <input checked="" type="checkbox"/>
Access to water	<input type="checkbox"/> <input checked="" type="checkbox"/>
Security	<input type="checkbox"/> <input checked="" type="checkbox"/>
Access to health facility	<input type="checkbox"/> <input checked="" type="checkbox"/>
Events	<input type="checkbox"/> <input checked="" type="checkbox"/>
Café/ Restaurants	<input checked="" type="checkbox"/> <input type="checkbox"/>
Waiting station	<input type="checkbox"/> <input checked="" type="checkbox"/>
Vehicle parking	<input type="checkbox"/> <input checked="" type="checkbox"/>
Street lights	<input checked="" type="checkbox"/> <input type="checkbox"/>
Dustbin	<input type="checkbox"/> <input checked="" type="checkbox"/>
Benches	<input checked="" type="checkbox"/> <input type="checkbox"/>
Playing station for children	<input type="checkbox"/> <input checked="" type="checkbox"/>
Sports/ fitness for adult	<input type="checkbox"/> <input checked="" type="checkbox"/>
Pavement	<input checked="" type="checkbox"/> <input type="checkbox"/>



Legend

- Open Space
- Ward number 5 boundary
- Ward boundary

© OpenStreetMap (and) contributors, CC-BY-SA

OPEN SPACE

LALITPUR METROPOLITAN CITY

Mahalaxmishthan

WARD NO. 5

Area (Approx) 1,586 Sq. Mtr.
 Present condition Not in use
 Type of boundary Wall with metal wire
 Mode of transportation Yes



FEATURES AVAILABILITY

FEATURES	AVAILABILITY	
Toilet	<input type="checkbox"/>	<input checked="" type="checkbox"/>
Access to water	<input type="checkbox"/>	<input checked="" type="checkbox"/>
Security	<input type="checkbox"/>	<input checked="" type="checkbox"/>
Access to health facility	<input type="checkbox"/>	<input checked="" type="checkbox"/>
Events	<input type="checkbox"/>	<input checked="" type="checkbox"/>
Café/ Restaurants	<input checked="" type="checkbox"/>	<input type="checkbox"/>
Waiting station	<input type="checkbox"/>	<input checked="" type="checkbox"/>
Vehicle parking	<input type="checkbox"/>	<input checked="" type="checkbox"/>
Street lights	<input checked="" type="checkbox"/>	<input type="checkbox"/>
Dustbin	<input type="checkbox"/>	<input checked="" type="checkbox"/>
Benches	<input checked="" type="checkbox"/>	<input type="checkbox"/>
Playing station for children	<input type="checkbox"/>	<input checked="" type="checkbox"/>
Sports/ fitness for adult	<input checked="" type="checkbox"/>	<input type="checkbox"/>
Pavement	<input type="checkbox"/>	<input checked="" type="checkbox"/>



© OpenStreetMap (and) contributors, CC-BY-SA

LALITPUR METROPOLITAN CITY

Manbhawan

WARD NO. 5

Area (Approx)	536 Sq. Mtr.
Present condition	Used by local community
Type of boundary	No boundary wall
Mode of transportation	Yes



FEATURES AVAILABILITY

FEATURES	AVAILABILITY	
Toilet	<input type="checkbox"/>	<input checked="" type="checkbox"/>
Access to water	<input type="checkbox"/>	<input checked="" type="checkbox"/>
Security	<input type="checkbox"/>	<input checked="" type="checkbox"/>
Access to health facility	<input checked="" type="checkbox"/>	<input type="checkbox"/>
Events	<input type="checkbox"/>	<input checked="" type="checkbox"/>
Café/ Restaurants	<input checked="" type="checkbox"/>	<input type="checkbox"/>
Waiting station	<input type="checkbox"/>	<input checked="" type="checkbox"/>
Vehicle parking	<input checked="" type="checkbox"/>	<input type="checkbox"/>
Street lights	<input checked="" type="checkbox"/>	<input type="checkbox"/>
Dustbin	<input type="checkbox"/>	<input checked="" type="checkbox"/>
Benches	<input type="checkbox"/>	<input checked="" type="checkbox"/>
Playing station for children	<input type="checkbox"/>	<input checked="" type="checkbox"/>
Sports/ fitness for adult	<input type="checkbox"/>	<input checked="" type="checkbox"/>
Pavement	<input type="checkbox"/>	<input checked="" type="checkbox"/>



Sankhamul Park

Area (Approx)	5,939 Sq. Mtr.
Present condition	Used by local community
Type of boundary	Wall with metal wire
Mode of transportation	No



FEATURES	AVAILABILITY	
Toilet	<input checked="" type="checkbox"/>	<input type="checkbox"/>
Access to water	<input checked="" type="checkbox"/>	<input type="checkbox"/>
Security	<input type="checkbox"/>	<input checked="" type="checkbox"/>
Access to health facility	<input type="checkbox"/>	<input checked="" type="checkbox"/>
Events	<input type="checkbox"/>	<input checked="" type="checkbox"/>
Café/ Restaurants	<input checked="" type="checkbox"/>	<input type="checkbox"/>
Waiting station	<input type="checkbox"/>	<input checked="" type="checkbox"/>
Vehicle parking	<input checked="" type="checkbox"/>	<input type="checkbox"/>
Street lights	<input checked="" type="checkbox"/>	<input type="checkbox"/>
Dustbin	<input checked="" type="checkbox"/>	<input type="checkbox"/>
Benches	<input checked="" type="checkbox"/>	<input type="checkbox"/>
Playing station for children	<input type="checkbox"/>	<input checked="" type="checkbox"/>
Sports/ fitness for adult	<input type="checkbox"/>	<input checked="" type="checkbox"/>
Pavement	<input checked="" type="checkbox"/>	<input checked="" type="checkbox"/>



LALITPUR METROPOLITAN CITY

Swagat Park

WARD NO. 9

Area (Approx)	888 Sq. Mtr.
Present condition	Not in use
Type of boundary	No boundary wall
Mode of transportation	No



Legend

- Open Space
- Ward number 9 boundary
- Ward boundary

FEATURES AVAILABILITY

Toilet	<input type="checkbox"/>	<input checked="" type="checkbox"/>
Access to water	<input type="checkbox"/>	<input checked="" type="checkbox"/>
Security	<input type="checkbox"/>	<input checked="" type="checkbox"/>
Access to health facility	<input type="checkbox"/>	<input checked="" type="checkbox"/>
Events	<input type="checkbox"/>	<input checked="" type="checkbox"/>
Café/ Restaurants	<input checked="" type="checkbox"/>	<input type="checkbox"/>
Waiting station	<input type="checkbox"/>	<input checked="" type="checkbox"/>
Vehicle parking	<input type="checkbox"/>	<input checked="" type="checkbox"/>
Street lights	<input type="checkbox"/>	<input checked="" type="checkbox"/>
Dustbin	<input type="checkbox"/>	<input checked="" type="checkbox"/>
Benches	<input type="checkbox"/>	<input checked="" type="checkbox"/>
Playing station for children	<input type="checkbox"/>	<input checked="" type="checkbox"/>
Sports/ fitness for adult	<input type="checkbox"/>	<input checked="" type="checkbox"/>
Pavement	<input type="checkbox"/>	<input checked="" type="checkbox"/>



© OpenStreetMap (and) contributors, CC-BY-SA

Area (Approx)	227 Sq. Mtr.
Present condition	Not in use
Type of boundary	No boundary wall
Mode of transportation	Yes



FEATURES **AVAILABILITY**

Toilet	<input type="checkbox"/>	<input checked="" type="checkbox"/>
Access to water	<input type="checkbox"/>	<input checked="" type="checkbox"/>
Security	<input checked="" type="checkbox"/>	<input type="checkbox"/>
Access to health facility	<input checked="" type="checkbox"/>	<input type="checkbox"/>
Events	<input type="checkbox"/>	<input checked="" type="checkbox"/>
Café/ Restaurants	<input checked="" type="checkbox"/>	<input type="checkbox"/>
Waiting station	<input type="checkbox"/>	<input checked="" type="checkbox"/>
Vehicle parking	<input type="checkbox"/>	<input checked="" type="checkbox"/>
Street lights	<input checked="" type="checkbox"/>	<input type="checkbox"/>
Dustbin	<input type="checkbox"/>	<input checked="" type="checkbox"/>
Benches	<input type="checkbox"/>	<input checked="" type="checkbox"/>
Playing station for children	<input type="checkbox"/>	<input checked="" type="checkbox"/>
Sports/ fitness for adult	<input type="checkbox"/>	<input checked="" type="checkbox"/>
Pavement	<input type="checkbox"/>	<input checked="" type="checkbox"/>



OPEN SPACE

LALITPUR METROPOLITAN CITY

UN Park

WARD NO.
10 & 11

Area (Approx)	44,987 Sq. Mtr.
Present condition	Under Bagmati movement
Type of boundary	Wall with metal pole
Mode of transportation	Yes



FEATURES AVAILABILITY

FEATURES	AVAILABILITY	AVAILABILITY
Toilet	<input checked="" type="checkbox"/>	<input type="checkbox"/>
Access to water	<input checked="" type="checkbox"/>	<input type="checkbox"/>
Security	<input checked="" type="checkbox"/>	<input type="checkbox"/>
Access to health facility	<input type="checkbox"/>	<input checked="" type="checkbox"/>
Events	<input type="checkbox"/>	<input checked="" type="checkbox"/>
Café/ Restaurants	<input checked="" type="checkbox"/>	<input type="checkbox"/>
Waiting station	<input type="checkbox"/>	<input checked="" type="checkbox"/>
Vehicle parking	<input checked="" type="checkbox"/>	<input type="checkbox"/>
Street lights	<input checked="" type="checkbox"/>	<input type="checkbox"/>
Dustbin	<input checked="" type="checkbox"/>	<input type="checkbox"/>
Benches	<input checked="" type="checkbox"/>	<input type="checkbox"/>
Playing station for children	<input type="checkbox"/>	<input checked="" type="checkbox"/>
Sports/ fitness for adult	<input checked="" type="checkbox"/>	<input type="checkbox"/>
Pavement	<input checked="" type="checkbox"/>	<input type="checkbox"/>



Badminton Court

WARD NO.
11

Area (Approx) 210 Sq. Mtr.
 Present condition Leased by private
 Type of boundary Cemented wall
 Mode of transportation No



FEATURES	AVAILABILITY	
Toilet	<input checked="" type="checkbox"/>	<input type="checkbox"/>
Access to water	<input type="checkbox"/>	<input checked="" type="checkbox"/>
Security	<input type="checkbox"/>	<input checked="" type="checkbox"/>
Access to health facility	<input type="checkbox"/>	<input checked="" type="checkbox"/>
Events	<input type="checkbox"/>	<input checked="" type="checkbox"/>
Café/ Restaurants	<input type="checkbox"/>	<input checked="" type="checkbox"/>
Waiting station	<input type="checkbox"/>	<input checked="" type="checkbox"/>
Vehicle parking	<input type="checkbox"/>	<input checked="" type="checkbox"/>
Street lights	<input type="checkbox"/>	<input checked="" type="checkbox"/>
Dustbin	<input type="checkbox"/>	<input checked="" type="checkbox"/>
Benches	<input type="checkbox"/>	<input checked="" type="checkbox"/>
Playing station for children	<input type="checkbox"/>	<input checked="" type="checkbox"/>
Sports/ fitness for adult	<input checked="" type="checkbox"/>	<input type="checkbox"/>
Pavement	<input type="checkbox"/>	<input checked="" type="checkbox"/>

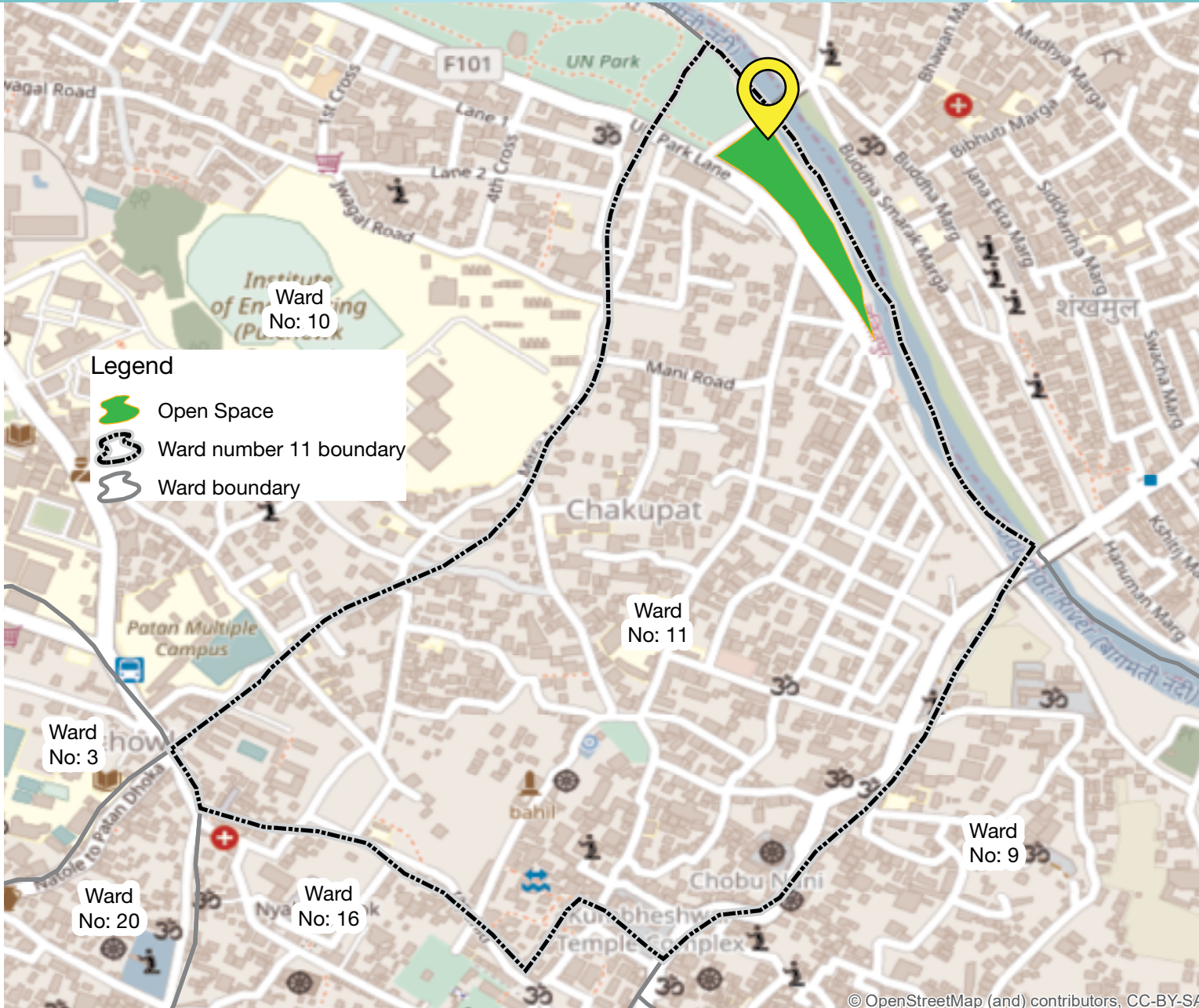


LALITPUR METROPOLITAN CITY

Bhukumpia Gumba

WARD NO.
11

Area (Approx)	10,135 Sq. Mtr.
Present condition	Used by local community
Type of boundary	Wall with metal wire
Mode of transportation	Yes

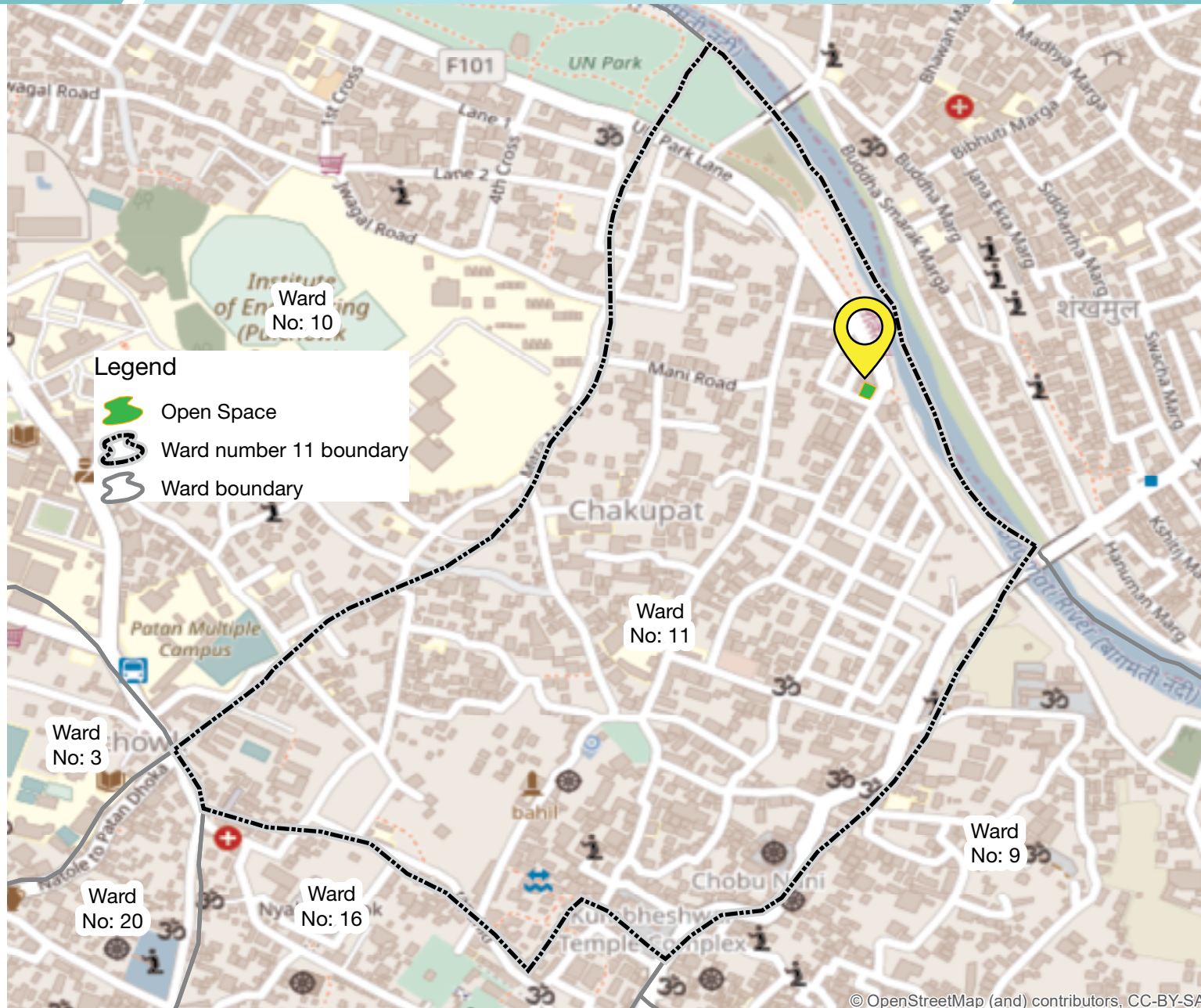


FEATURES AVAILABILITY

FEATURES	AVAILABILITY
Toilet	<input type="checkbox"/> <input checked="" type="checkbox"/>
Access to water	<input type="checkbox"/> <input checked="" type="checkbox"/>
Security	<input checked="" type="checkbox"/> <input type="checkbox"/>
Access to health facility	<input type="checkbox"/> <input checked="" type="checkbox"/>
Events	<input type="checkbox"/> <input checked="" type="checkbox"/>
Café/ Restaurants	<input type="checkbox"/> <input checked="" type="checkbox"/>
Waiting station	<input type="checkbox"/> <input checked="" type="checkbox"/>
Vehicle parking	<input type="checkbox"/> <input checked="" type="checkbox"/>
Street lights	<input checked="" type="checkbox"/> <input type="checkbox"/>
Dustbin	<input type="checkbox"/> <input checked="" type="checkbox"/>
Benches	<input type="checkbox"/> <input checked="" type="checkbox"/>
Playing station for children	<input checked="" type="checkbox"/> <input type="checkbox"/>
Sports/ fitness for adult	<input type="checkbox"/> <input checked="" type="checkbox"/>
Pavement	<input checked="" type="checkbox"/> <input type="checkbox"/>



Area (Approx)	221 Sq. Mtr.
Present condition	Not in use
Type of boundary	No boundary wall
Mode of transportation	No



FEATURES AVAILABILITY

FEATURES	AVAILABILITY
Toilet	<input type="checkbox"/> <input checked="" type="checkbox"/>
Access to water	<input type="checkbox"/> <input checked="" type="checkbox"/>
Security	<input type="checkbox"/> <input checked="" type="checkbox"/>
Access to health facility	<input type="checkbox"/> <input checked="" type="checkbox"/>
Events	<input type="checkbox"/> <input checked="" type="checkbox"/>
Café/ Restaurants	<input type="checkbox"/> <input checked="" type="checkbox"/>
Waiting station	<input type="checkbox"/> <input checked="" type="checkbox"/>
Vehicle parking	<input type="checkbox"/> <input checked="" type="checkbox"/>
Street lights	<input type="checkbox"/> <input checked="" type="checkbox"/>
Dustbin	<input type="checkbox"/> <input checked="" type="checkbox"/>
Benches	<input type="checkbox"/> <input checked="" type="checkbox"/>
Playing station for children	<input type="checkbox"/> <input checked="" type="checkbox"/>
Sports/ fitness for adult	<input type="checkbox"/> <input checked="" type="checkbox"/>
Pavement	<input type="checkbox"/> <input checked="" type="checkbox"/>

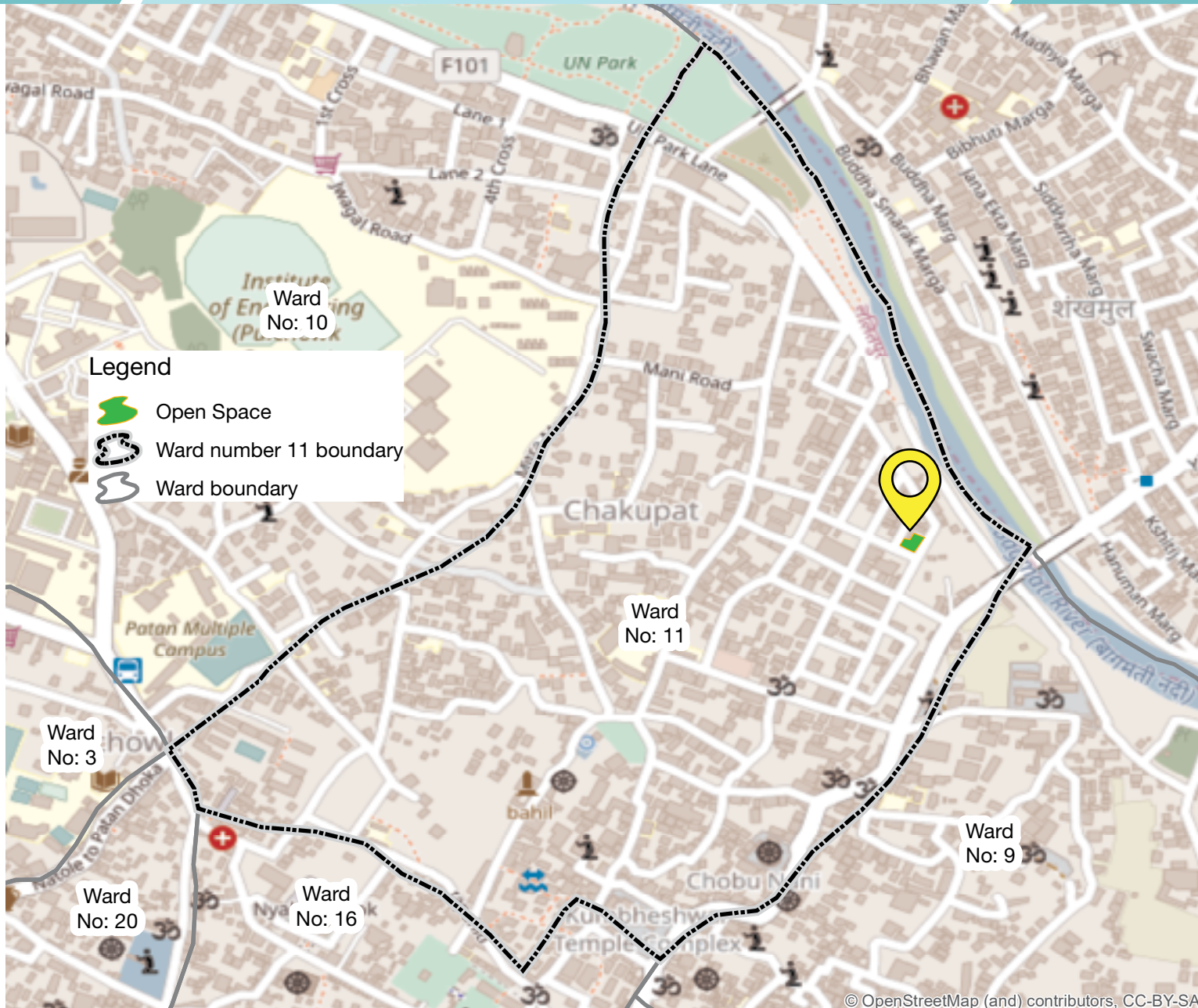


LALITPUR METROPOLITAN CITY

Shankhamul

WARD NO.
11

Area (Approx)	662 Sq. Mtr.
Present condition	Not in use
Type of boundary	No boundary wall
Mode of transportation	No



FEATURES AVAILABILITY

FEATURES	AVAILABILITY	
Toilet	<input type="checkbox"/>	<input checked="" type="checkbox"/>
Access to water	<input type="checkbox"/>	<input checked="" type="checkbox"/>
Security	<input type="checkbox"/>	<input checked="" type="checkbox"/>
Access to health facility	<input type="checkbox"/>	<input checked="" type="checkbox"/>
Events	<input type="checkbox"/>	<input checked="" type="checkbox"/>
Café/ Restaurants	<input type="checkbox"/>	<input checked="" type="checkbox"/>
Waiting station	<input type="checkbox"/>	<input checked="" type="checkbox"/>
Vehicle parking	<input type="checkbox"/>	<input checked="" type="checkbox"/>
Street lights	<input type="checkbox"/>	<input checked="" type="checkbox"/>
Dustbin	<input type="checkbox"/>	<input checked="" type="checkbox"/>
Benches	<input type="checkbox"/>	<input checked="" type="checkbox"/>
Playing station for children	<input type="checkbox"/>	<input checked="" type="checkbox"/>
Sports/ fitness for adult	<input type="checkbox"/>	<input checked="" type="checkbox"/>
Pavement	<input type="checkbox"/>	<input checked="" type="checkbox"/>



LALITPUR METROPOLITAN CITY

Karuna Tole

WARD NO. 12

Area (Approx)	886 Sq. Mtr.
Present condition	Slum settlement
Type of boundary	No boundary wall
Mode of transportation	Yes

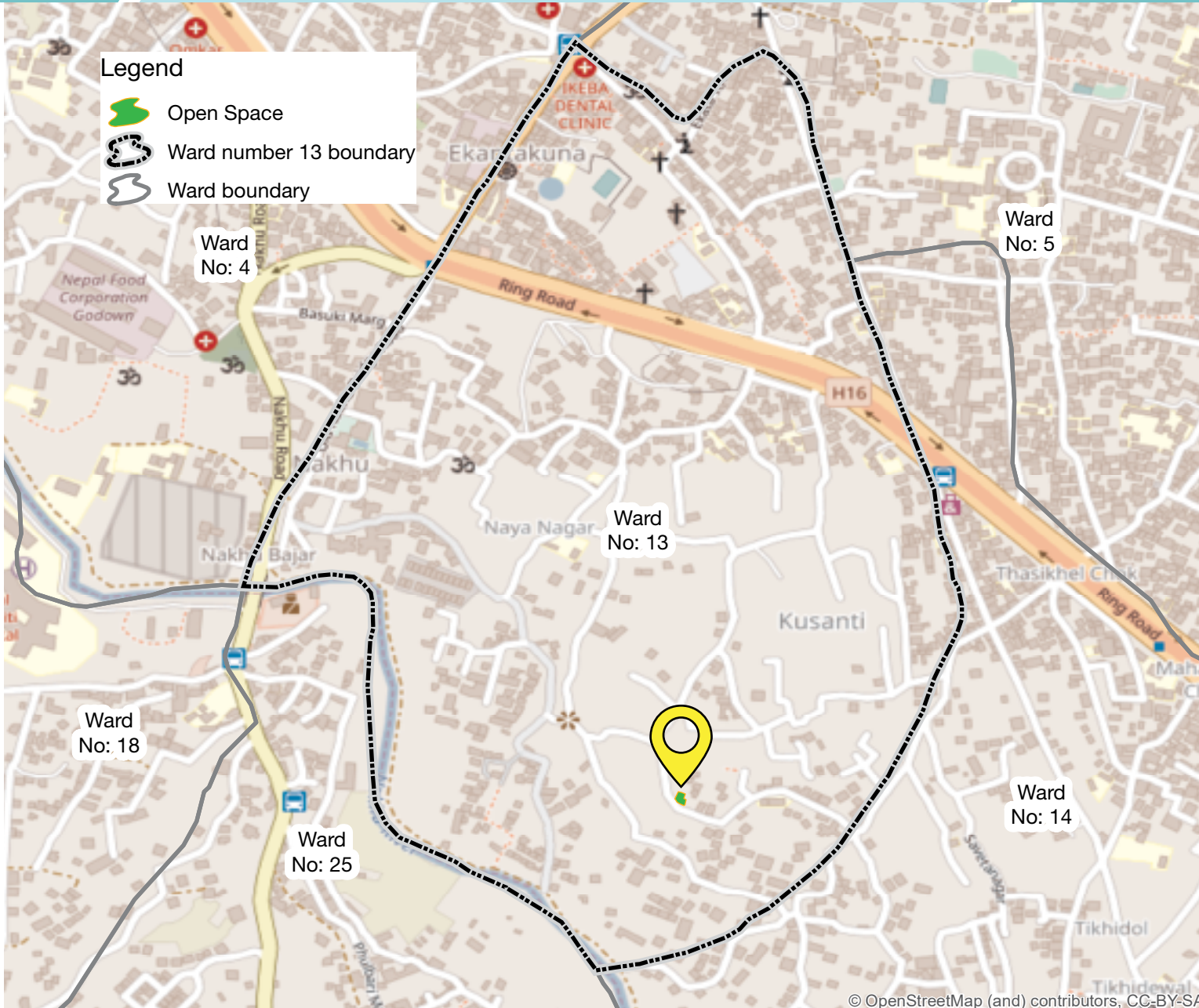


FEATURES AVAILABILITY

Toilet	<input type="checkbox"/>	<input checked="" type="checkbox"/>
Access to water	<input type="checkbox"/>	<input checked="" type="checkbox"/>
Security	<input checked="" type="checkbox"/>	<input type="checkbox"/>
Access to health facility	<input checked="" type="checkbox"/>	<input type="checkbox"/>
Events	<input checked="" type="checkbox"/>	<input type="checkbox"/>
Café/ Restaurants	<input checked="" type="checkbox"/>	<input type="checkbox"/>
Waiting station	<input checked="" type="checkbox"/>	<input type="checkbox"/>
Vehicle parking	<input checked="" type="checkbox"/>	<input type="checkbox"/>
Street lights	<input checked="" type="checkbox"/>	<input type="checkbox"/>
Dustbin	<input checked="" type="checkbox"/>	<input type="checkbox"/>
Benches	<input checked="" type="checkbox"/>	<input type="checkbox"/>
Playing station for children	<input type="checkbox"/>	<input checked="" type="checkbox"/>
Sports/ fitness for adult	<input type="checkbox"/>	<input checked="" type="checkbox"/>
Pavement	<input checked="" type="checkbox"/>	<input type="checkbox"/>



Area (Approx)	180 Sq. Mtr.
Present condition	Not in use
Type of boundary	No boundary wall
Mode of transportation	No



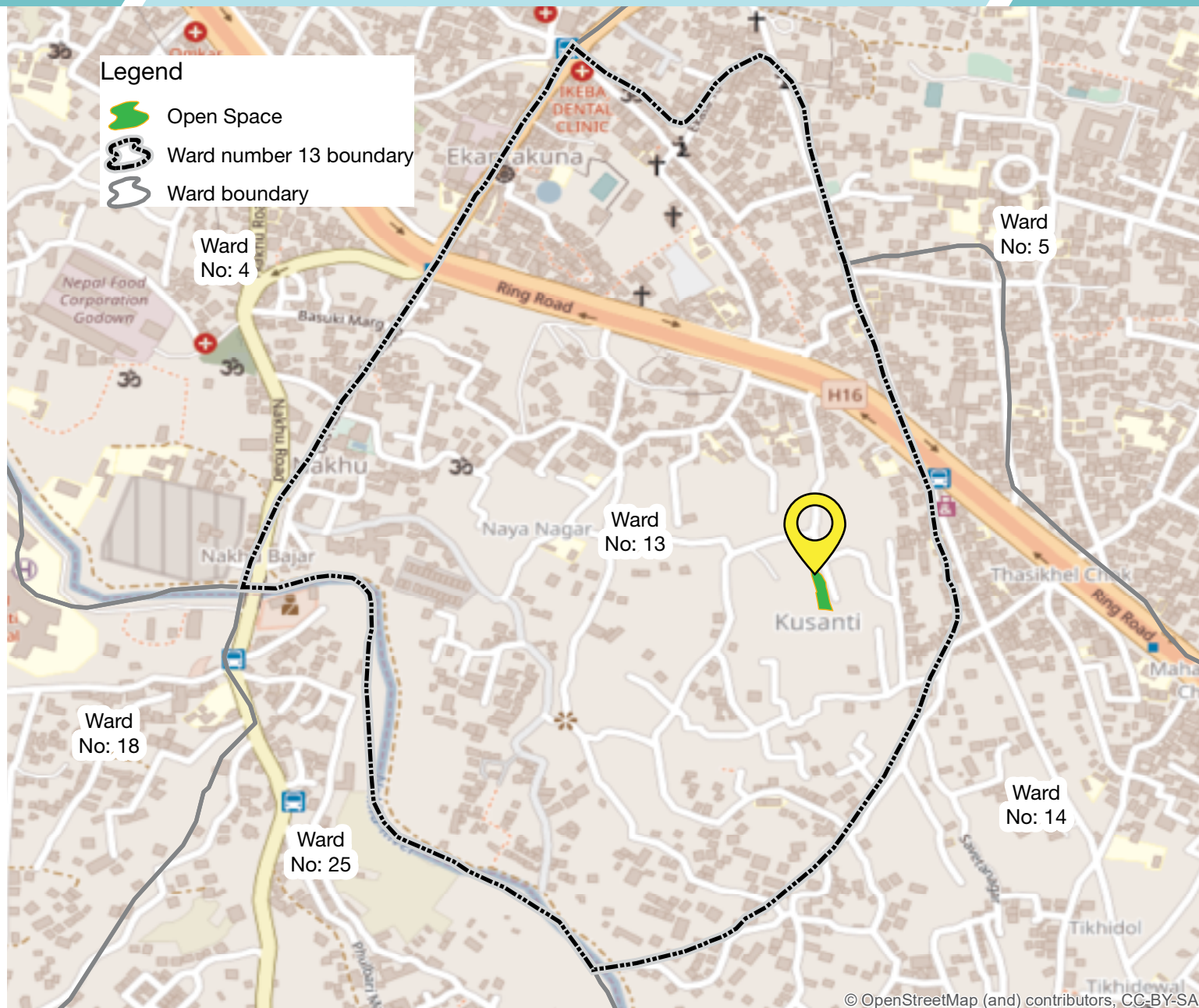
FEATURES **AVAILABILITY**

Toilet	<input type="checkbox"/>	<input checked="" type="checkbox"/>
Access to water	<input checked="" type="checkbox"/>	<input type="checkbox"/>
Security	<input type="checkbox"/>	<input checked="" type="checkbox"/>
Access to health facility	<input type="checkbox"/>	<input checked="" type="checkbox"/>
Events	<input type="checkbox"/>	<input checked="" type="checkbox"/>
Café/ Restaurants	<input checked="" type="checkbox"/>	<input type="checkbox"/>
Waiting station	<input type="checkbox"/>	<input checked="" type="checkbox"/>
Vehicle parking	<input checked="" type="checkbox"/>	<input type="checkbox"/>
Street lights	<input checked="" type="checkbox"/>	<input type="checkbox"/>
Dustbin	<input type="checkbox"/>	<input checked="" type="checkbox"/>
Benches	<input type="checkbox"/>	<input checked="" type="checkbox"/>
Playing station for children	<input type="checkbox"/>	<input checked="" type="checkbox"/>
Sports/ fitness for adult	<input type="checkbox"/>	<input checked="" type="checkbox"/>
Pavement	<input type="checkbox"/>	<input checked="" type="checkbox"/>



© OpenStreetMap (and) contributors, CC-BY-SA

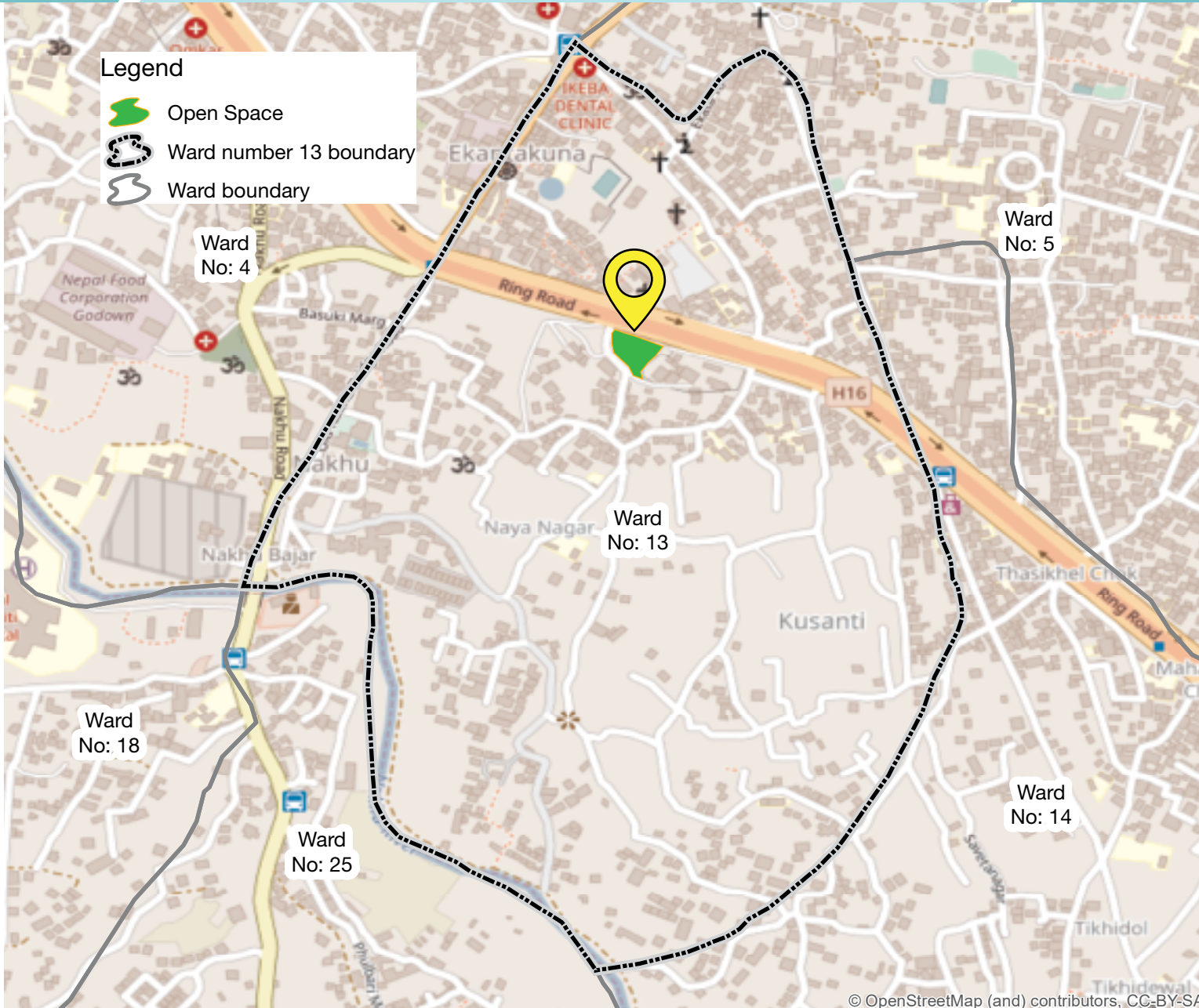
Area (Approx)	860 Sq. Mtr.
Present condition	Not in use
Type of boundary	No boundary wall
Mode of transportation	No



FEATURES	AVAILABILITY	
Toilet	<input type="checkbox"/>	<input checked="" type="checkbox"/>
Access to water	<input type="checkbox"/>	<input checked="" type="checkbox"/>
Security	<input type="checkbox"/>	<input checked="" type="checkbox"/>
Access to health facility	<input type="checkbox"/>	<input checked="" type="checkbox"/>
Events	<input type="checkbox"/>	<input checked="" type="checkbox"/>
Café/ Restaurants	<input type="checkbox"/>	<input checked="" type="checkbox"/>
Waiting station	<input type="checkbox"/>	<input checked="" type="checkbox"/>
Vehicle parking	<input checked="" type="checkbox"/>	<input type="checkbox"/>
Street lights	<input type="checkbox"/>	<input checked="" type="checkbox"/>
Dustbin	<input type="checkbox"/>	<input checked="" type="checkbox"/>
Benches	<input type="checkbox"/>	<input checked="" type="checkbox"/>
Playing station for children	<input type="checkbox"/>	<input checked="" type="checkbox"/>
Sports/ fitness for adult	<input type="checkbox"/>	<input checked="" type="checkbox"/>
Pavement	<input type="checkbox"/>	<input checked="" type="checkbox"/>



Area (Approx)	2,119 Sq. Mtr.
Present condition	Used by local community
Type of boundary	No boundary wall
Mode of transportation	Yes



FEATURES AVAILABILITY

FEATURES	AVAILABILITY
Toilet	<input type="checkbox"/> <input checked="" type="checkbox"/>
Access to water	<input type="checkbox"/> <input checked="" type="checkbox"/>
Security	<input type="checkbox"/> <input checked="" type="checkbox"/>
Access to health facility	<input checked="" type="checkbox"/> <input type="checkbox"/>
Events	<input type="checkbox"/> <input checked="" type="checkbox"/>
Café/ Restaurants	<input checked="" type="checkbox"/> <input type="checkbox"/>
Waiting station	<input type="checkbox"/> <input checked="" type="checkbox"/>
Vehicle parking	<input checked="" type="checkbox"/> <input type="checkbox"/>
Street lights	<input checked="" type="checkbox"/> <input type="checkbox"/>
Dustbin	<input checked="" type="checkbox"/> <input type="checkbox"/>
Benches	<input type="checkbox"/> <input checked="" type="checkbox"/>
Playing station for children	<input type="checkbox"/> <input checked="" type="checkbox"/>
Sports/ fitness for adult	<input type="checkbox"/> <input checked="" type="checkbox"/>
Pavement	<input type="checkbox"/> <input checked="" type="checkbox"/>



© OpenStreetMap (and) contributors, CC-BY-SA

Area (Approx)	413 Sq. Mtr.
Present condition	Used by local community
Type of boundary	No boundary wall
Mode of transportation	No

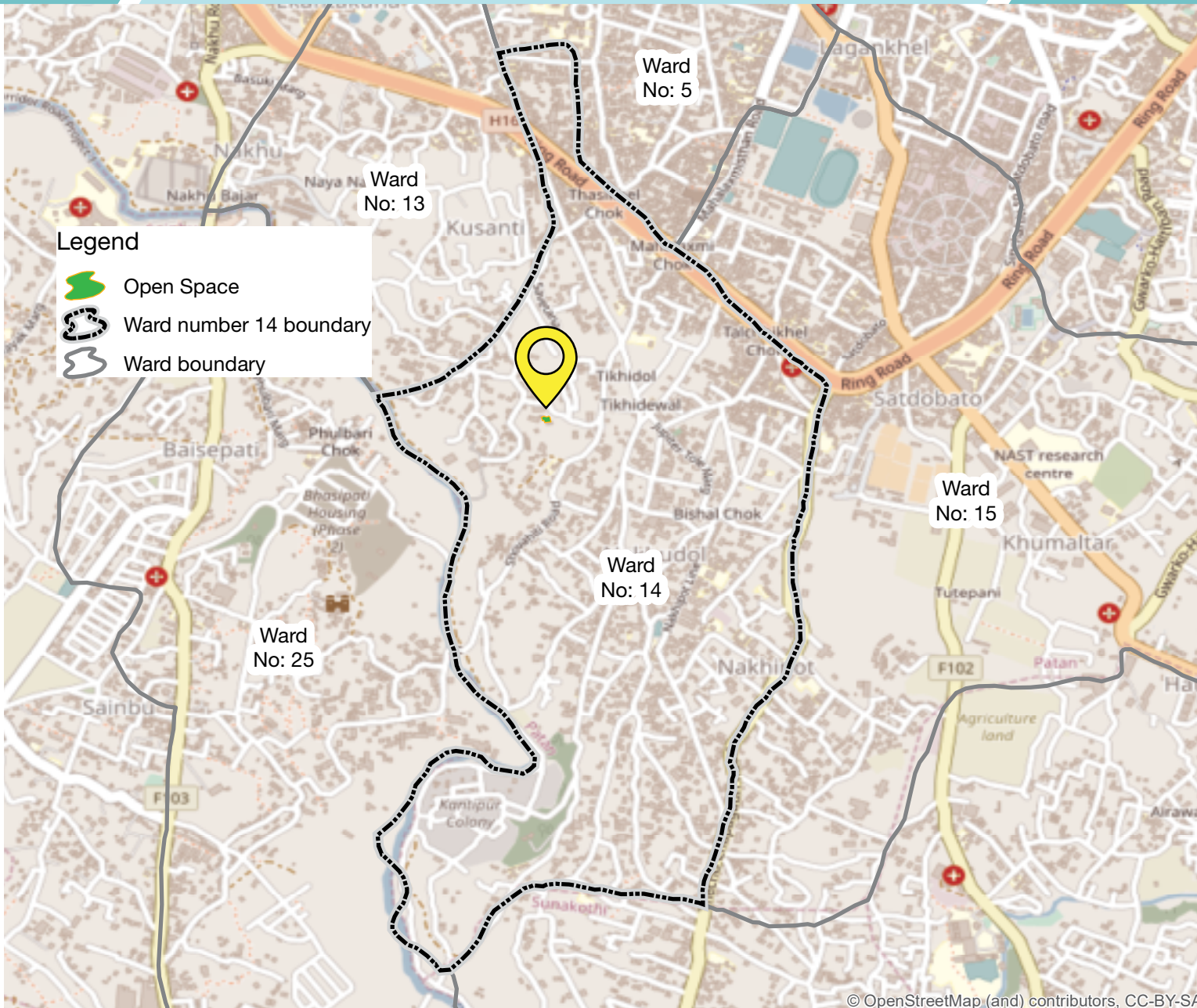


FEATURES AVAILABILITY

Toilet	<input type="checkbox"/>	<input checked="" type="checkbox"/>
Access to water	<input type="checkbox"/>	<input checked="" type="checkbox"/>
Security	<input type="checkbox"/>	<input checked="" type="checkbox"/>
Access to health facility	<input type="checkbox"/>	<input checked="" type="checkbox"/>
Events	<input type="checkbox"/>	<input checked="" type="checkbox"/>
Café/ Restaurants	<input checked="" type="checkbox"/>	<input type="checkbox"/>
Waiting station	<input type="checkbox"/>	<input checked="" type="checkbox"/>
Vehicle parking	<input checked="" type="checkbox"/>	<input type="checkbox"/>
Street lights	<input checked="" type="checkbox"/>	<input type="checkbox"/>
Dustbin	<input type="checkbox"/>	<input checked="" type="checkbox"/>
Benches	<input checked="" type="checkbox"/>	<input type="checkbox"/>
Playing station for children	<input type="checkbox"/>	<input checked="" type="checkbox"/>
Sports/ fitness for adult	<input type="checkbox"/>	<input checked="" type="checkbox"/>
Pavement	<input type="checkbox"/>	<input checked="" type="checkbox"/>



Area (Approx)	338 Sq. Mtr.
Present condition	Used by local community
Type of boundary	No boundary wall
Mode of transportation	No



FEATURES **AVAILABILITY**

Toilet	<input type="checkbox"/>	<input checked="" type="checkbox"/>
Access to water	<input type="checkbox"/>	<input checked="" type="checkbox"/>
Security	<input type="checkbox"/>	<input checked="" type="checkbox"/>
Access to health facility	<input type="checkbox"/>	<input checked="" type="checkbox"/>
Events	<input type="checkbox"/>	<input checked="" type="checkbox"/>
Café/ Restaurants	<input checked="" type="checkbox"/>	<input type="checkbox"/>
Waiting station	<input type="checkbox"/>	<input checked="" type="checkbox"/>
Vehicle parking	<input type="checkbox"/>	<input checked="" type="checkbox"/>
Street lights	<input checked="" type="checkbox"/>	<input type="checkbox"/>
Dustbin	<input type="checkbox"/>	<input checked="" type="checkbox"/>
Benches	<input type="checkbox"/>	<input checked="" type="checkbox"/>
Playing station for children	<input type="checkbox"/>	<input checked="" type="checkbox"/>
Sports/ fitness for adult	<input type="checkbox"/>	<input checked="" type="checkbox"/>
Pavement	<input type="checkbox"/>	<input checked="" type="checkbox"/>



Area (Approx)	2,277 Sq. Mtr.
Present condition	Used by local community
Type of boundary	No boundary wall
Mode of transportation	No



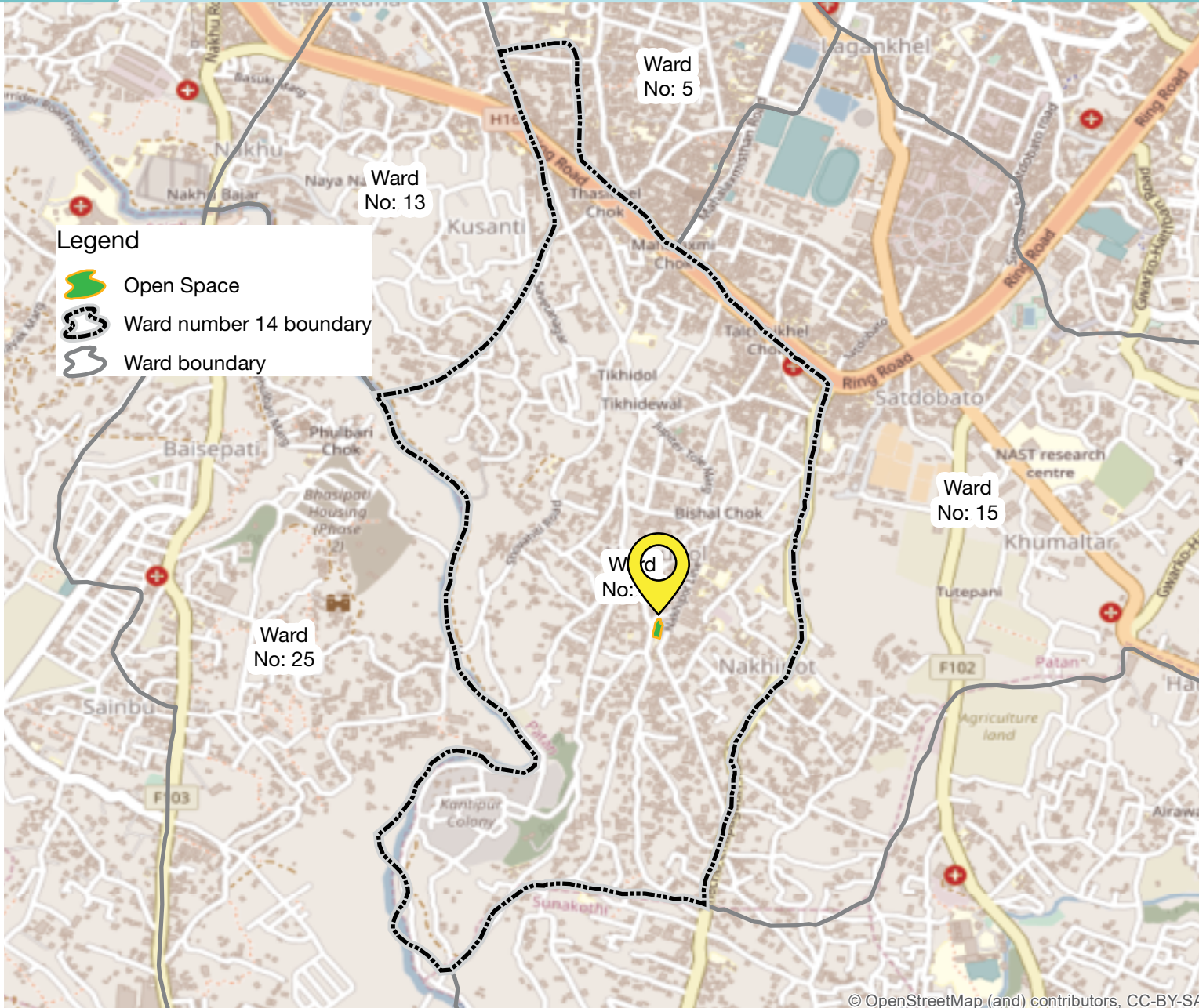
FEATURES AVAILABILITY

Toilet	<input type="checkbox"/>	<input checked="" type="checkbox"/>
Access to water	<input checked="" type="checkbox"/>	<input type="checkbox"/>
Security	<input type="checkbox"/>	<input checked="" type="checkbox"/>
Access to health facility	<input type="checkbox"/>	<input checked="" type="checkbox"/>
Events	<input type="checkbox"/>	<input checked="" type="checkbox"/>
Café/ Restaurants	<input checked="" type="checkbox"/>	<input type="checkbox"/>
Waiting station	<input type="checkbox"/>	<input checked="" type="checkbox"/>
Vehicle parking	<input type="checkbox"/>	<input checked="" type="checkbox"/>
Street lights	<input type="checkbox"/>	<input checked="" type="checkbox"/>
Dustbin	<input type="checkbox"/>	<input checked="" type="checkbox"/>
Benches	<input type="checkbox"/>	<input checked="" type="checkbox"/>
Playing station for children	<input type="checkbox"/>	<input checked="" type="checkbox"/>
Sports/ fitness for adult	<input type="checkbox"/>	<input checked="" type="checkbox"/>
Pavement	<input checked="" type="checkbox"/>	<input type="checkbox"/>



Nakhipot Sport Ground

Area (Approx)	1,329 Sq. Mtr.
Present condition	Used by local community
Type of boundary	Wall with metal wire
Mode of transportation	Yes



FEATURES AVAILABILITY

FEATURES	AVAILABILITY	
Toilet	<input checked="" type="checkbox"/>	<input type="checkbox"/>
Access to water	<input checked="" type="checkbox"/>	<input type="checkbox"/>
Security	<input checked="" type="checkbox"/>	<input type="checkbox"/>
Access to health facility	<input checked="" type="checkbox"/>	<input type="checkbox"/>
Events	<input checked="" type="checkbox"/>	<input type="checkbox"/>
Café/ Restaurants	<input checked="" type="checkbox"/>	<input type="checkbox"/>
Waiting station	<input type="checkbox"/>	<input checked="" type="checkbox"/>
Vehicle parking	<input checked="" type="checkbox"/>	<input type="checkbox"/>
Street lights	<input checked="" type="checkbox"/>	<input type="checkbox"/>
Dustbin	<input checked="" type="checkbox"/>	<input type="checkbox"/>
Benches	<input checked="" type="checkbox"/>	<input type="checkbox"/>
Playing station for children	<input type="checkbox"/>	<input checked="" type="checkbox"/>
Sports/ fitness for adult	<input checked="" type="checkbox"/>	<input type="checkbox"/>
Pavement	<input type="checkbox"/>	<input checked="" type="checkbox"/>



© OpenStreetMap (and) contributors, CC-BY-SA

Uma Maheshwor Park

WARD NO.
14

Area (Approx)	399 Sq. Mtr.
Present condition	Used by local community
Type of boundary	Wall with metal wire
Mode of transportation	Yes



FEATURES AVAILABILITY

FEATURES	AVAILABILITY
Toilet	<input type="checkbox"/> <input checked="" type="checkbox"/>
Access to water	<input type="checkbox"/> <input checked="" type="checkbox"/>
Security	<input type="checkbox"/> <input checked="" type="checkbox"/>
Access to health facility	<input checked="" type="checkbox"/> <input type="checkbox"/>
Events	<input type="checkbox"/> <input checked="" type="checkbox"/>
Café/ Restaurants	<input checked="" type="checkbox"/> <input type="checkbox"/>
Waiting station	<input type="checkbox"/> <input checked="" type="checkbox"/>
Vehicle parking	<input checked="" type="checkbox"/> <input type="checkbox"/>
Street lights	<input checked="" type="checkbox"/> <input type="checkbox"/>
Dustbin	<input checked="" type="checkbox"/> <input type="checkbox"/>
Benches	<input checked="" type="checkbox"/> <input type="checkbox"/>
Playing station for children	<input checked="" type="checkbox"/> <input type="checkbox"/>
Sports/ fitness for adult	<input type="checkbox"/> <input checked="" type="checkbox"/>
Pavement	<input type="checkbox"/> <input checked="" type="checkbox"/>

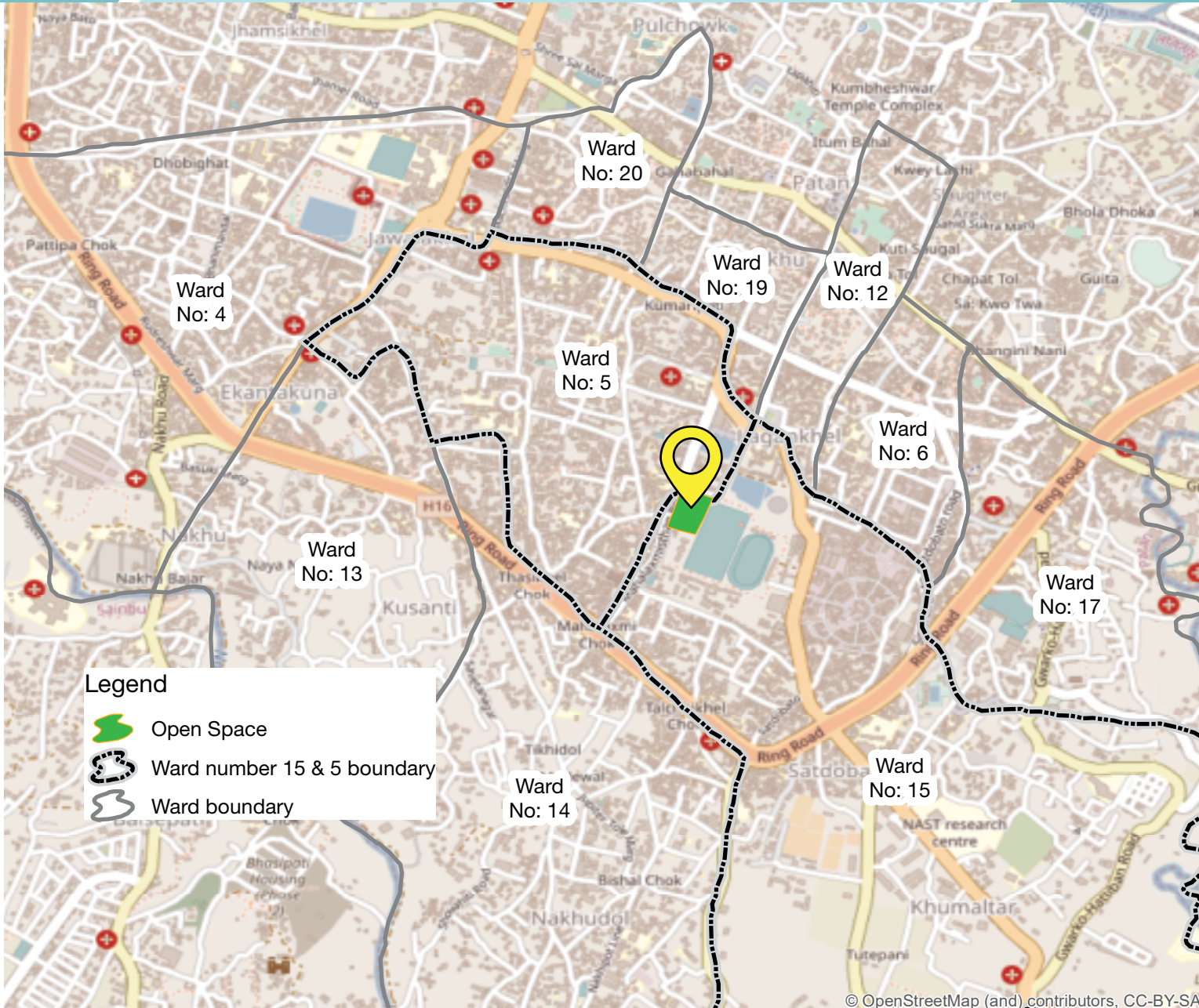


LALITPUR METROPOLITAN CITY

Bhudi Bikash Mandal

WARD NO.
15 & 5

Area (Approx)	10,779 Sq. Mtr.
Present condition	Leased by private
Type of boundary	Wall with metal wire
Mode of transportation	Yes



FEATURES AVAILABILITY

Toilet	<input type="checkbox"/>	<input checked="" type="checkbox"/>
Access to water	<input checked="" type="checkbox"/>	<input type="checkbox"/>
Security	<input type="checkbox"/>	<input checked="" type="checkbox"/>
Access to health facility	<input type="checkbox"/>	<input checked="" type="checkbox"/>
Events	<input type="checkbox"/>	<input checked="" type="checkbox"/>
Café/ Restaurants	<input checked="" type="checkbox"/>	<input type="checkbox"/>
Waiting station	<input type="checkbox"/>	<input checked="" type="checkbox"/>
Vehicle parking	<input type="checkbox"/>	<input checked="" type="checkbox"/>
Street lights	<input checked="" type="checkbox"/>	<input type="checkbox"/>
Dustbin	<input type="checkbox"/>	<input checked="" type="checkbox"/>
Benches	<input type="checkbox"/>	<input checked="" type="checkbox"/>
Playing station for children	<input type="checkbox"/>	<input checked="" type="checkbox"/>
Sports/ fitness for adult	<input checked="" type="checkbox"/>	<input type="checkbox"/>
Pavement	<input checked="" type="checkbox"/>	<input type="checkbox"/>



Area (Approx)	22 Sq. Mtr.
Present condition	Used by local community
Type of boundary	Wall with metal pole
Mode of transportation	No



Legend

- Open Space
- Ward number 17 boundary
- Ward boundary

FEATURES AVAILABILITY

Toilet	<input type="checkbox"/>	<input checked="" type="checkbox"/>
Access to water	<input type="checkbox"/>	<input checked="" type="checkbox"/>
Security	<input type="checkbox"/>	<input checked="" type="checkbox"/>
Access to health facility	<input checked="" type="checkbox"/>	<input type="checkbox"/>
Events	<input type="checkbox"/>	<input checked="" type="checkbox"/>
Café/ Restaurants	<input checked="" type="checkbox"/>	<input type="checkbox"/>
Waiting station	<input type="checkbox"/>	<input checked="" type="checkbox"/>
Vehicle parking	<input checked="" type="checkbox"/>	<input type="checkbox"/>
Street lights	<input checked="" type="checkbox"/>	<input type="checkbox"/>
Dustbin	<input type="checkbox"/>	<input checked="" type="checkbox"/>
Benches	<input type="checkbox"/>	<input checked="" type="checkbox"/>
Playing station for children	<input type="checkbox"/>	<input checked="" type="checkbox"/>
Sports/ fitness for adult	<input type="checkbox"/>	<input checked="" type="checkbox"/>
Pavement	<input type="checkbox"/>	<input checked="" type="checkbox"/>



LALITPUR METROPOLITAN CITY

Ward No. 18

Khadka Gaun

WARD NO.
18

Area (Approx)	1,036 Sq. Mtr.
Present condition	Not in use
Type of boundary	No boundary wall
Mode of transportation	No



FEATURES AVAILABILITY

FEATURES	AVAILABILITY	
Toilet	<input type="checkbox"/>	<input checked="" type="checkbox"/>
Access to water	<input type="checkbox"/>	<input checked="" type="checkbox"/>
Security	<input type="checkbox"/>	<input checked="" type="checkbox"/>
Access to health facility	<input type="checkbox"/>	<input checked="" type="checkbox"/>
Events	<input type="checkbox"/>	<input checked="" type="checkbox"/>
Café/ Restaurants	<input checked="" type="checkbox"/>	<input type="checkbox"/>
Waiting station	<input type="checkbox"/>	<input checked="" type="checkbox"/>
Vehicle parking	<input type="checkbox"/>	<input checked="" type="checkbox"/>
Street lights	<input type="checkbox"/>	<input checked="" type="checkbox"/>
Dustbin	<input type="checkbox"/>	<input checked="" type="checkbox"/>
Benches	<input type="checkbox"/>	<input checked="" type="checkbox"/>
Playing station for children	<input type="checkbox"/>	<input checked="" type="checkbox"/>
Sports/ fitness for adult	<input type="checkbox"/>	<input checked="" type="checkbox"/>
Pavement	<input checked="" type="checkbox"/>	<input type="checkbox"/>



LALITPUR METROPOLITAN CITY

One Tree Hill

WARD NO.
18

Area (Approx)	644 Sq. Mtr.
Present condition	Not in use
Type of boundary	No boundary wall
Mode of transportation	No



FEATURES AVAILABILITY

Toilet	<input type="checkbox"/>	<input checked="" type="checkbox"/>
Access to water	<input type="checkbox"/>	<input checked="" type="checkbox"/>
Security	<input type="checkbox"/>	<input checked="" type="checkbox"/>
Access to health facility	<input type="checkbox"/>	<input checked="" type="checkbox"/>
Events	<input type="checkbox"/>	<input checked="" type="checkbox"/>
Café/ Restaurants	<input type="checkbox"/>	<input checked="" type="checkbox"/>
Waiting station	<input type="checkbox"/>	<input checked="" type="checkbox"/>
Vehicle parking	<input type="checkbox"/>	<input checked="" type="checkbox"/>
Street lights	<input type="checkbox"/>	<input checked="" type="checkbox"/>
Dustbin	<input type="checkbox"/>	<input checked="" type="checkbox"/>
Benches	<input type="checkbox"/>	<input checked="" type="checkbox"/>
Playing station for children	<input type="checkbox"/>	<input checked="" type="checkbox"/>
Sports/ fitness for adult	<input type="checkbox"/>	<input checked="" type="checkbox"/>
Pavement	<input checked="" type="checkbox"/>	<input type="checkbox"/>



LALITPUR METROPOLITAN CITY

Bhanjyang Park

WARD NO. 18

Area (Approx)	547 Sq. Mtr.
Present condition	Not in use
Type of boundary	No boundary wall
Mode of transportation	No

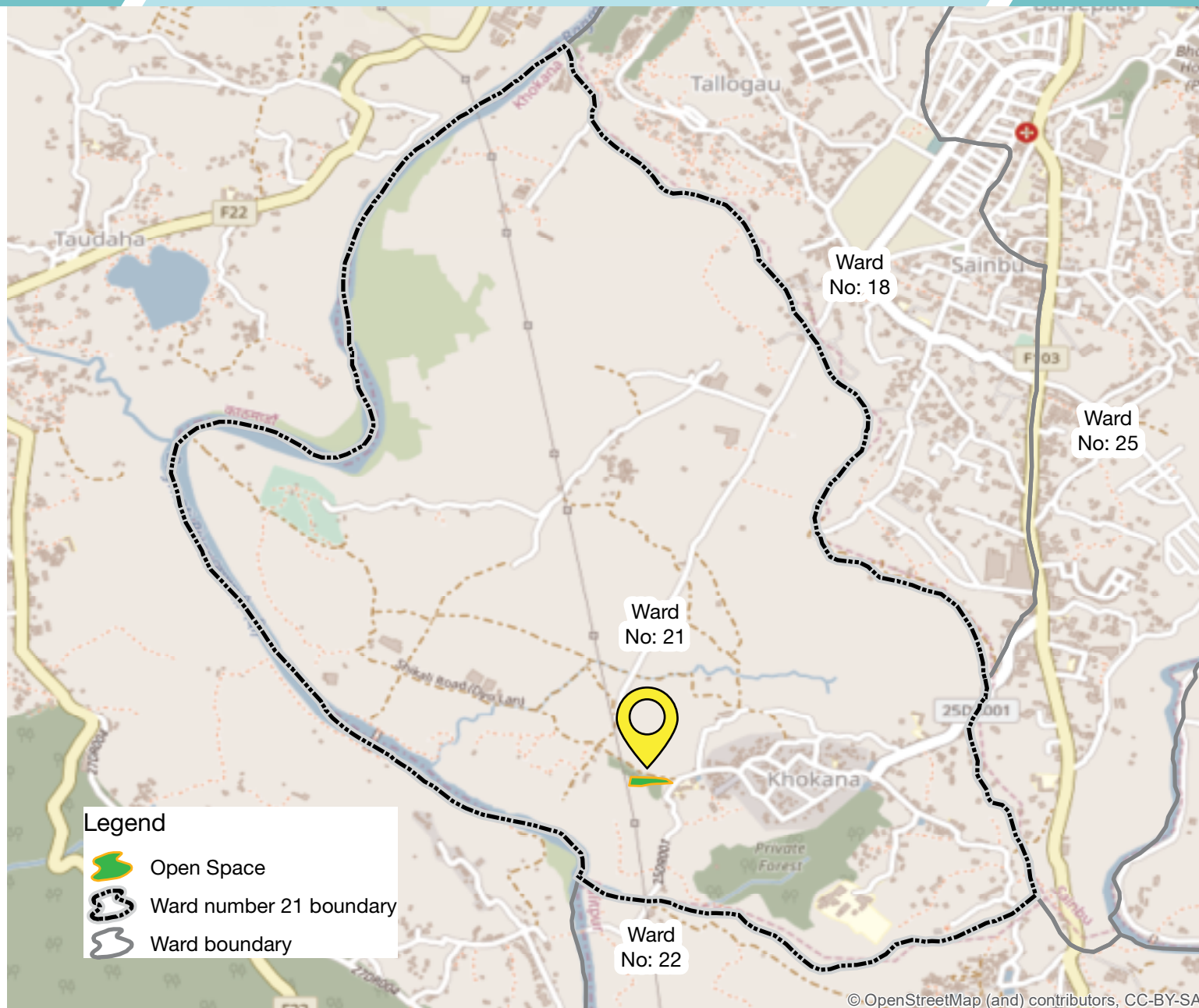


FEATURES AVAILABILITY

FEATURES	AVAILABILITY
Toilet	<input type="checkbox"/> <input checked="" type="checkbox"/>
Access to water	<input type="checkbox"/> <input checked="" type="checkbox"/>
Security	<input type="checkbox"/> <input checked="" type="checkbox"/>
Access to health facility	<input type="checkbox"/> <input checked="" type="checkbox"/>
Events	<input type="checkbox"/> <input checked="" type="checkbox"/>
Café/ Restaurants	<input checked="" type="checkbox"/> <input type="checkbox"/>
Waiting station	<input type="checkbox"/> <input checked="" type="checkbox"/>
Vehicle parking	<input type="checkbox"/> <input checked="" type="checkbox"/>
Street lights	<input type="checkbox"/> <input checked="" type="checkbox"/>
Dustbin	<input type="checkbox"/> <input checked="" type="checkbox"/>
Benches	<input type="checkbox"/> <input checked="" type="checkbox"/>
Playing station for children	<input type="checkbox"/> <input checked="" type="checkbox"/>
Sports/ fitness for adult	<input type="checkbox"/> <input checked="" type="checkbox"/>
Pavement	<input checked="" type="checkbox"/> <input type="checkbox"/>



Area (Approx)	2,033 Sq. Mtr.
Present condition	Used by local community
Type of boundary	Wall with metal pole
Mode of transportation	No

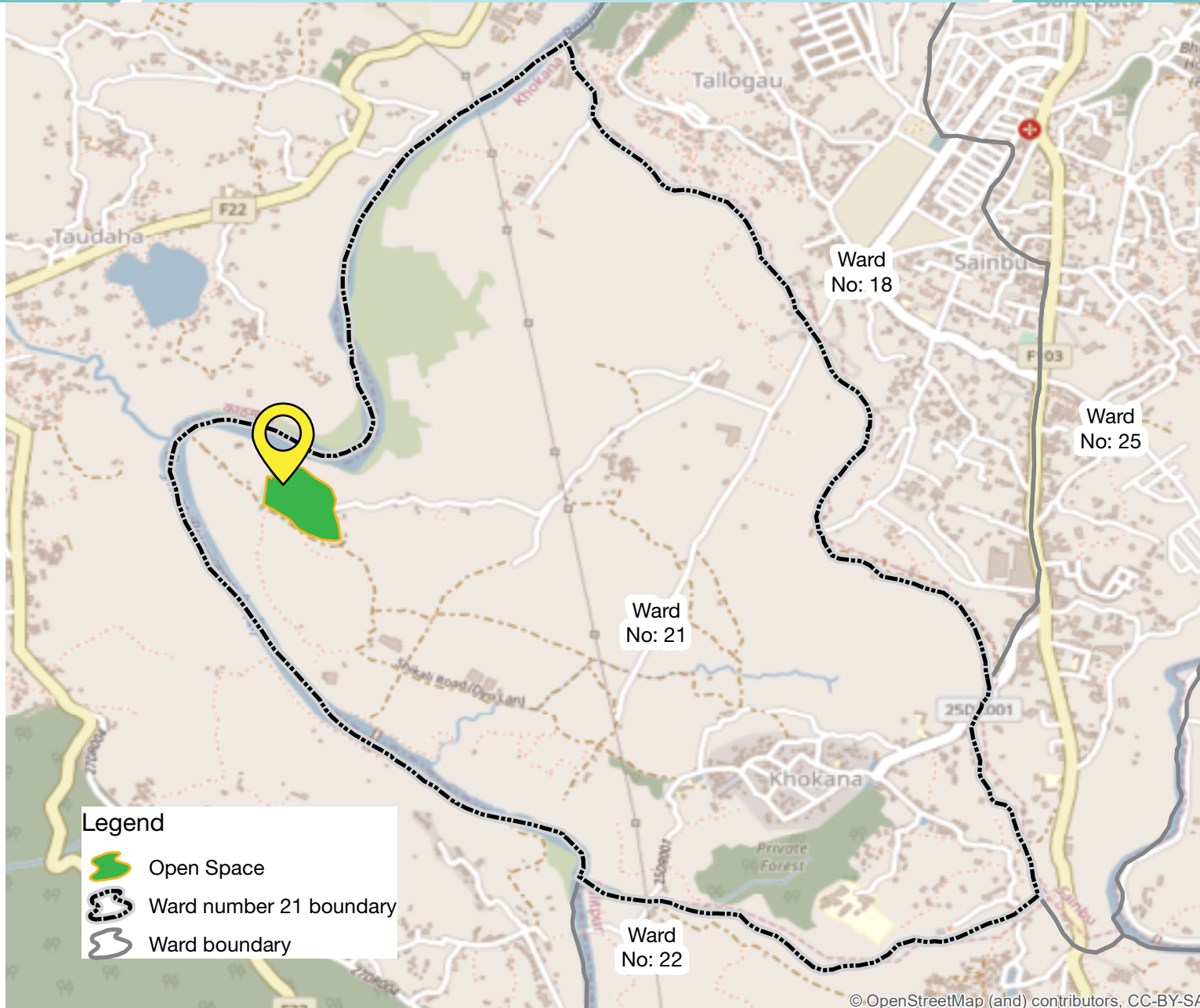


FEATURES AVAILABILITY

Toilet	<input checked="" type="checkbox"/>	<input type="checkbox"/>
Access to water	<input type="checkbox"/>	<input checked="" type="checkbox"/>
Security	<input type="checkbox"/>	<input checked="" type="checkbox"/>
Access to health facility	<input type="checkbox"/>	<input checked="" type="checkbox"/>
Events	<input type="checkbox"/>	<input checked="" type="checkbox"/>
Café/ Restaurants	<input checked="" type="checkbox"/>	<input type="checkbox"/>
Waiting station	<input type="checkbox"/>	<input checked="" type="checkbox"/>
Vehicle parking	<input type="checkbox"/>	<input checked="" type="checkbox"/>
Street lights	<input type="checkbox"/>	<input checked="" type="checkbox"/>
Dustbin	<input type="checkbox"/>	<input checked="" type="checkbox"/>
Benches	<input checked="" type="checkbox"/>	<input type="checkbox"/>
Playing station for children	<input type="checkbox"/>	<input checked="" type="checkbox"/>
Sports/ fitness for adult	<input type="checkbox"/>	<input checked="" type="checkbox"/>
Pavement	<input type="checkbox"/>	<input checked="" type="checkbox"/>



Area (Approx)	28,161 Sq. Mtr.
Present condition	Not in use
Type of boundary	No boundary wall
Mode of transportation	No



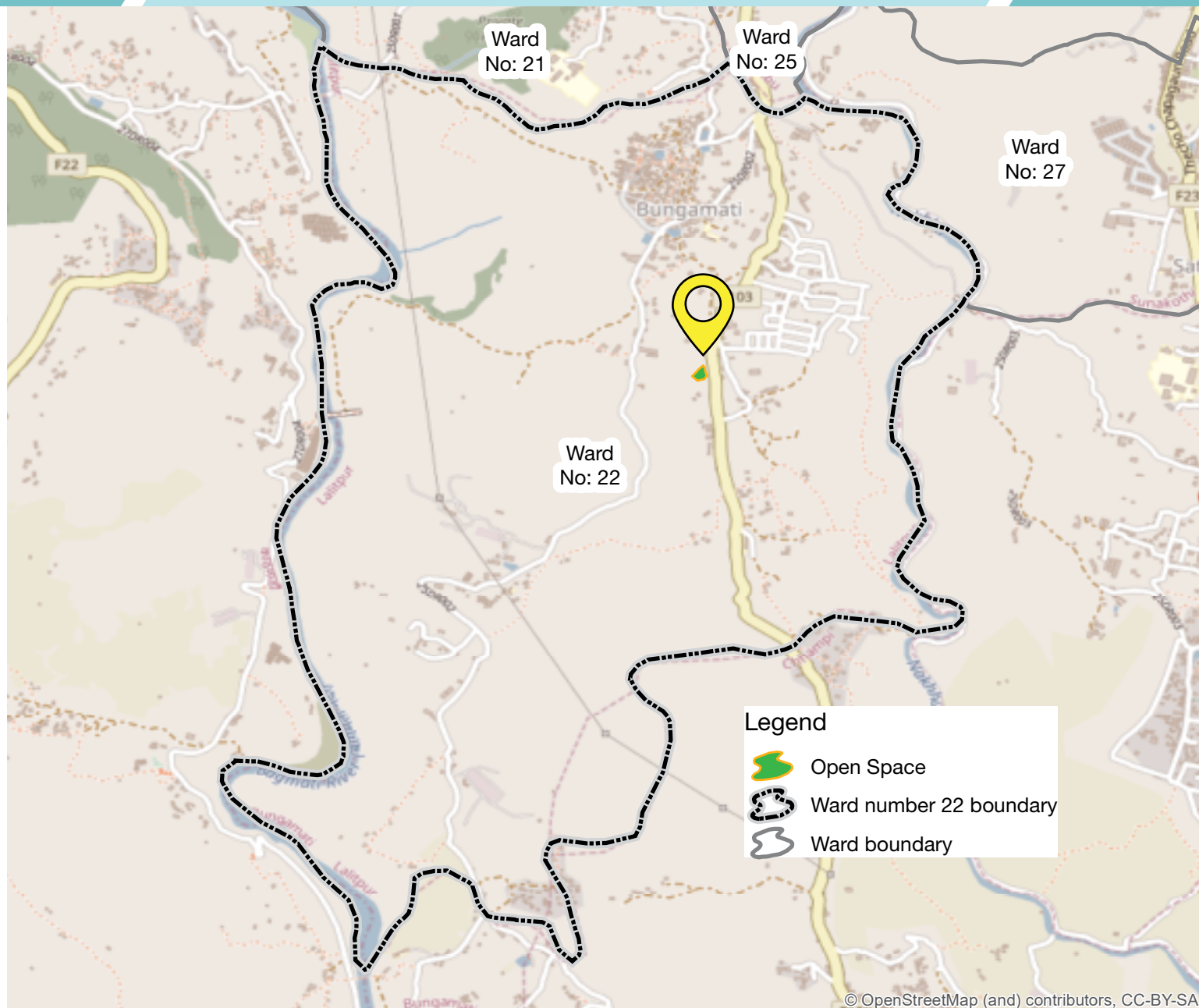
FEATURES **AVAILABILITY**

Toilet	<input type="checkbox"/>	<input checked="" type="checkbox"/>
Access to water	<input type="checkbox"/>	<input checked="" type="checkbox"/>
Security	<input type="checkbox"/>	<input checked="" type="checkbox"/>
Access to health facility	<input type="checkbox"/>	<input checked="" type="checkbox"/>
Events	<input checked="" type="checkbox"/>	<input type="checkbox"/>
Café/ Restaurants	<input type="checkbox"/>	<input checked="" type="checkbox"/>
Waiting station	<input type="checkbox"/>	<input checked="" type="checkbox"/>
Vehicle parking	<input checked="" type="checkbox"/>	<input type="checkbox"/>
Street lights	<input type="checkbox"/>	<input checked="" type="checkbox"/>
Dustbin	<input checked="" type="checkbox"/>	<input type="checkbox"/>
Benches	<input type="checkbox"/>	<input checked="" type="checkbox"/>
Playing station for children	<input type="checkbox"/>	<input checked="" type="checkbox"/>
Sports/ fitness for adult	<input type="checkbox"/>	<input checked="" type="checkbox"/>
Pavement	<input type="checkbox"/>	<input checked="" type="checkbox"/>



© OpenStreetMap (and) contributors, CC-BY-SA

Area (Approx)	1,182 Sq. Mtr.
Present condition	Used by local community
Type of boundary	Cemented wall
Mode of transportation	Yes



FEATURES AVAILABILITY

FEATURES	AVAILABILITY	
Toilet	<input type="checkbox"/>	<input checked="" type="checkbox"/>
Access to water	<input checked="" type="checkbox"/>	<input type="checkbox"/>
Security	<input type="checkbox"/>	<input checked="" type="checkbox"/>
Access to health facility	<input type="checkbox"/>	<input checked="" type="checkbox"/>
Events	<input checked="" type="checkbox"/>	<input type="checkbox"/>
Café/ Restaurants	<input checked="" type="checkbox"/>	<input type="checkbox"/>
Waiting station	<input type="checkbox"/>	<input checked="" type="checkbox"/>
Vehicle parking	<input checked="" type="checkbox"/>	<input type="checkbox"/>
Street lights	<input type="checkbox"/>	<input checked="" type="checkbox"/>
Dustbin	<input type="checkbox"/>	<input checked="" type="checkbox"/>
Benches	<input type="checkbox"/>	<input checked="" type="checkbox"/>
Playing station for children	<input type="checkbox"/>	<input checked="" type="checkbox"/>
Sports/ fitness for adult	<input type="checkbox"/>	<input checked="" type="checkbox"/>
Pavement	<input type="checkbox"/>	<input checked="" type="checkbox"/>

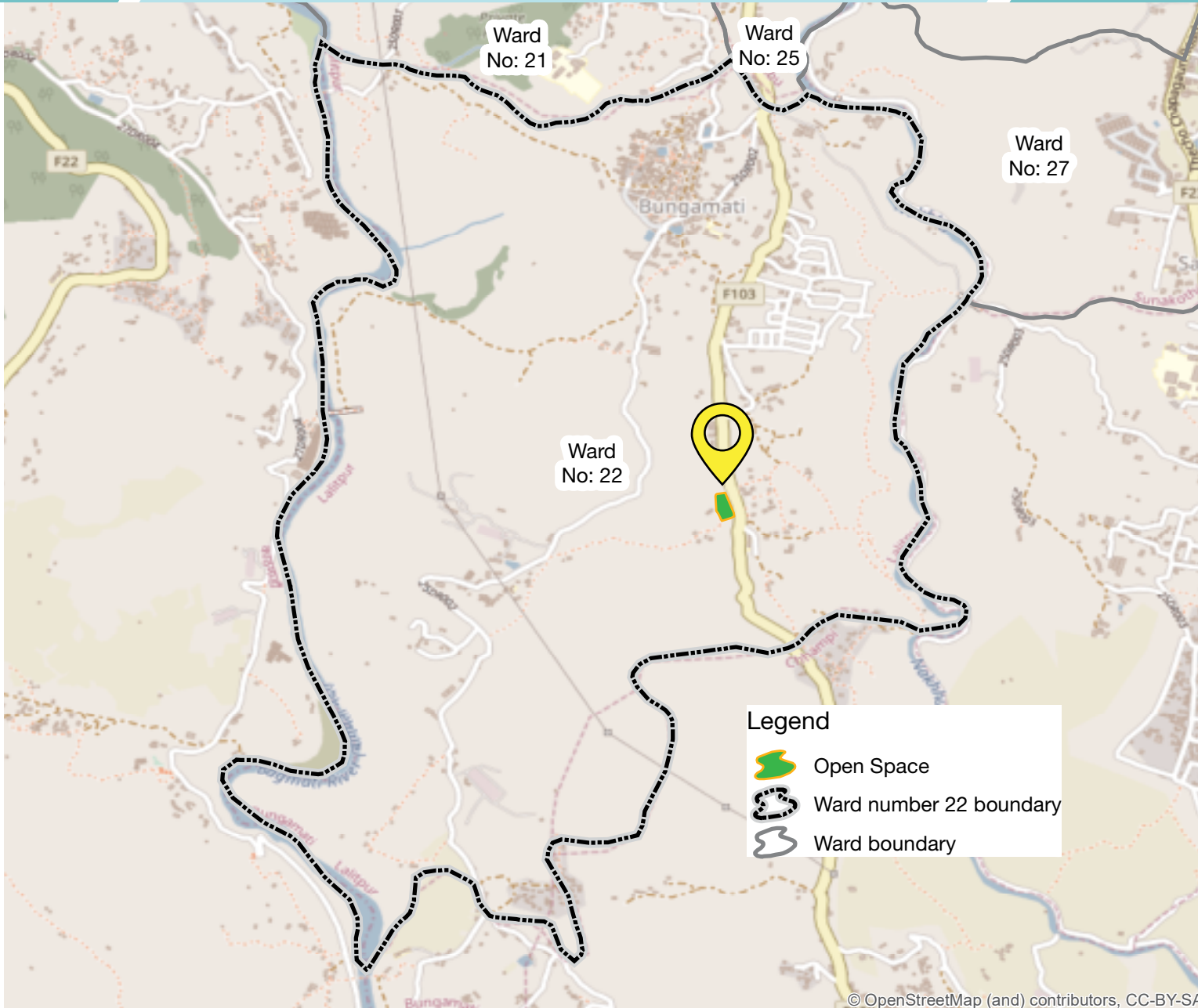


LALITPUR METROPOLITAN CITY

Chunikhel Football Ground

WARD NO.
22

Area (Approx)	3,274 Sq. Mtr.
Present condition	Used by local community
Type of boundary	Wall with metal wire
Mode of transportation	Yes



FEATURES AVAILABILITY

FEATURES	AVAILABILITY	
Toilet	<input type="checkbox"/>	<input checked="" type="checkbox"/>
Access to water	<input type="checkbox"/>	<input checked="" type="checkbox"/>
Security	<input type="checkbox"/>	<input checked="" type="checkbox"/>
Access to health facility	<input type="checkbox"/>	<input checked="" type="checkbox"/>
Events	<input checked="" type="checkbox"/>	<input type="checkbox"/>
Café/ Restaurants	<input checked="" type="checkbox"/>	<input type="checkbox"/>
Waiting station	<input type="checkbox"/>	<input checked="" type="checkbox"/>
Vehicle parking	<input checked="" type="checkbox"/>	<input type="checkbox"/>
Street lights	<input type="checkbox"/>	<input checked="" type="checkbox"/>
Dustbin	<input type="checkbox"/>	<input checked="" type="checkbox"/>
Benches	<input type="checkbox"/>	<input checked="" type="checkbox"/>
Playing station for children	<input type="checkbox"/>	<input checked="" type="checkbox"/>
Sports/ fitness for adult	<input checked="" type="checkbox"/>	<input type="checkbox"/>
Pavement	<input type="checkbox"/>	<input checked="" type="checkbox"/>



Area (Approx)	2,015 Sq. Mtr.
Present condition	Not in use
Type of boundary	Cemented wall
Mode of transportation	Yes



FEATURES AVAILABILITY

FEATURES	AVAILABILITY	
Toilet	<input type="checkbox"/>	<input checked="" type="checkbox"/>
Access to water	<input type="checkbox"/>	<input checked="" type="checkbox"/>
Security	<input type="checkbox"/>	<input checked="" type="checkbox"/>
Access to health facility	<input type="checkbox"/>	<input checked="" type="checkbox"/>
Events	<input checked="" type="checkbox"/>	<input type="checkbox"/>
Café/ Restaurants	<input checked="" type="checkbox"/>	<input type="checkbox"/>
Waiting station	<input type="checkbox"/>	<input checked="" type="checkbox"/>
Vehicle parking	<input type="checkbox"/>	<input checked="" type="checkbox"/>
Street lights	<input type="checkbox"/>	<input checked="" type="checkbox"/>
Dustbin	<input checked="" type="checkbox"/>	<input type="checkbox"/>
Benches	<input checked="" type="checkbox"/>	<input type="checkbox"/>
Playing station for children	<input type="checkbox"/>	<input checked="" type="checkbox"/>
Sports/ fitness for adult	<input type="checkbox"/>	<input checked="" type="checkbox"/>
Pavement	<input checked="" type="checkbox"/>	<input type="checkbox"/>



Area (Approx)	2,640 Sq. Mtr.
Present condition	Not in use
Type of boundary	No boundary wall
Mode of transportation	No



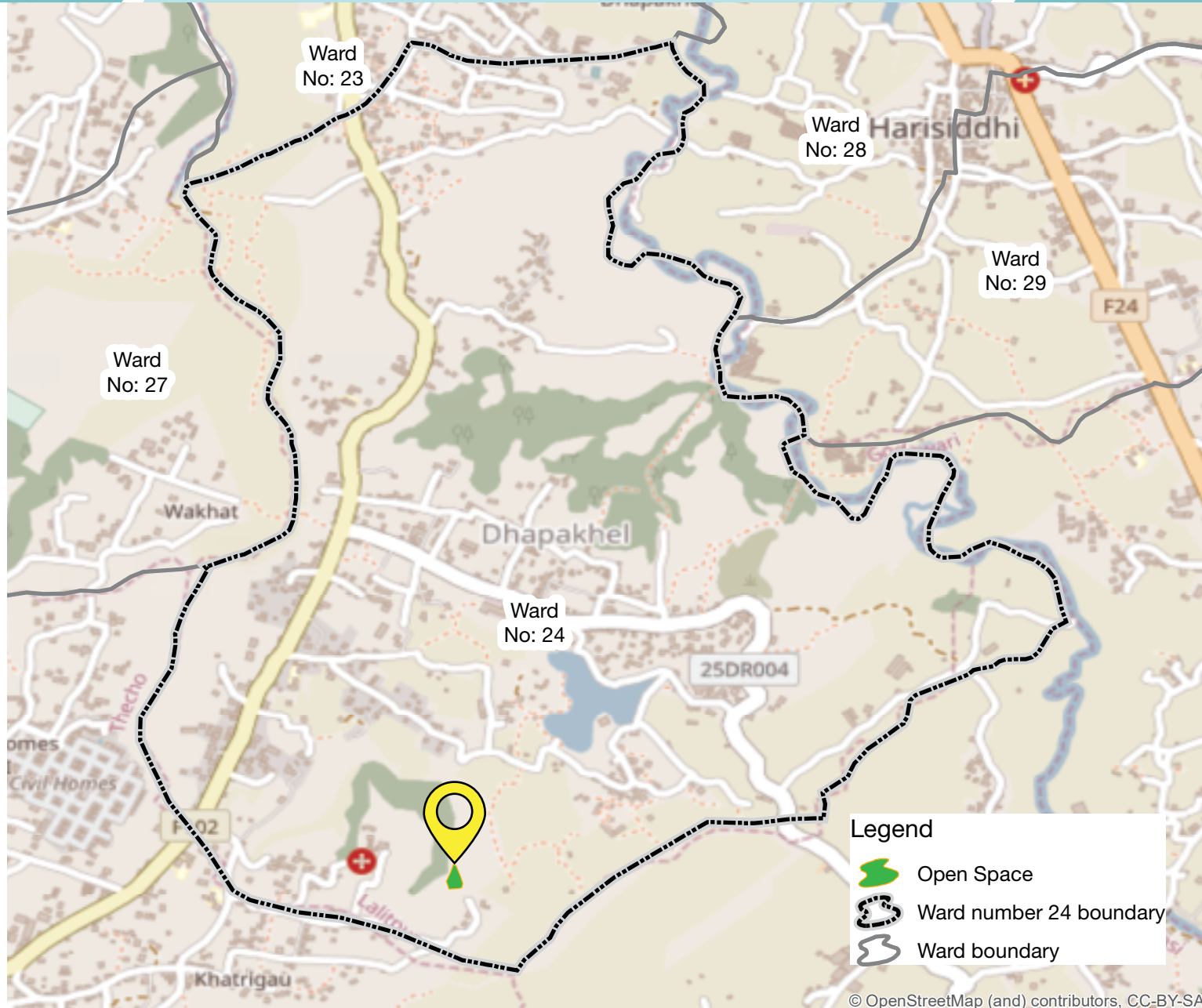
FEATURES **AVAILABILITY**

Toilet	<input type="checkbox"/>	<input checked="" type="checkbox"/>
Access to water	<input type="checkbox"/>	<input checked="" type="checkbox"/>
Security	<input type="checkbox"/>	<input checked="" type="checkbox"/>
Access to health facility	<input type="checkbox"/>	<input checked="" type="checkbox"/>
Events	<input type="checkbox"/>	<input checked="" type="checkbox"/>
Café/ Restaurants	<input type="checkbox"/>	<input checked="" type="checkbox"/>
Waiting station	<input type="checkbox"/>	<input checked="" type="checkbox"/>
Vehicle parking	<input type="checkbox"/>	<input checked="" type="checkbox"/>
Street lights	<input type="checkbox"/>	<input checked="" type="checkbox"/>
Dustbin	<input type="checkbox"/>	<input checked="" type="checkbox"/>
Benches	<input type="checkbox"/>	<input checked="" type="checkbox"/>
Playing station for children	<input type="checkbox"/>	<input checked="" type="checkbox"/>
Sports/ fitness for adult	<input type="checkbox"/>	<input checked="" type="checkbox"/>
Pavement	<input checked="" type="checkbox"/>	<input type="checkbox"/>



© OpenStreetMap (and) contributors, CC-BY-SA

Area (Approx)	1,152 Sq. Mtr.
Present condition	Not in use
Type of boundary	No boundary wall
Mode of transportation	No



FEATURES AVAILABILITY

Toilet	<input type="checkbox"/>	<input checked="" type="checkbox"/>
Access to water	<input type="checkbox"/>	<input checked="" type="checkbox"/>
Security	<input type="checkbox"/>	<input checked="" type="checkbox"/>
Access to health facility	<input type="checkbox"/>	<input checked="" type="checkbox"/>
Events	<input type="checkbox"/>	<input checked="" type="checkbox"/>
Café/ Restaurants	<input type="checkbox"/>	<input checked="" type="checkbox"/>
Waiting station	<input type="checkbox"/>	<input checked="" type="checkbox"/>
Vehicle parking	<input type="checkbox"/>	<input checked="" type="checkbox"/>
Street lights	<input type="checkbox"/>	<input checked="" type="checkbox"/>
Dustbin	<input type="checkbox"/>	<input checked="" type="checkbox"/>
Benches	<input type="checkbox"/>	<input checked="" type="checkbox"/>
Playing station for children	<input type="checkbox"/>	<input checked="" type="checkbox"/>
Sports/ fitness for adult	<input type="checkbox"/>	<input checked="" type="checkbox"/>
Pavement	<input checked="" type="checkbox"/>	<input type="checkbox"/>

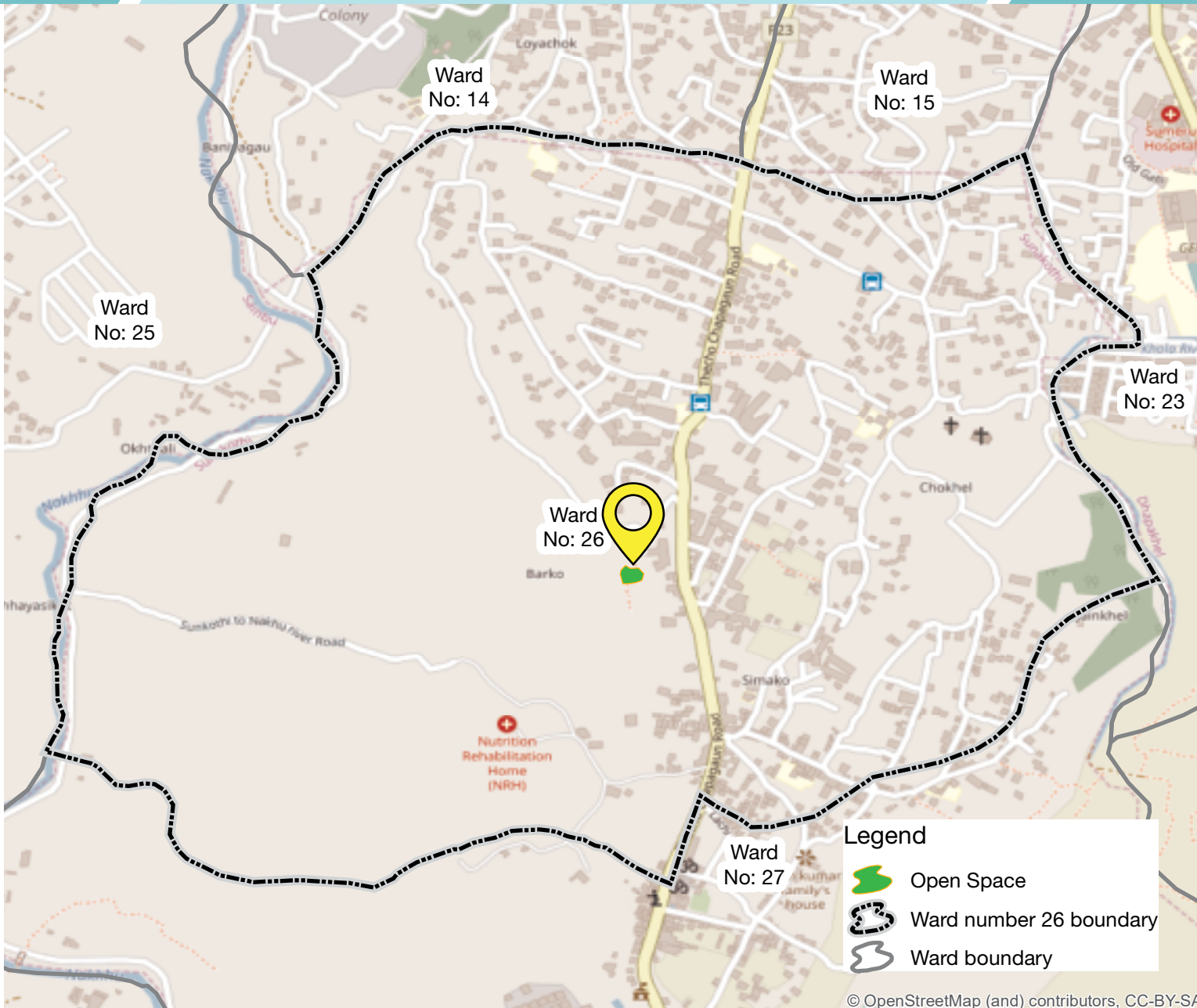


LALITPUR METROPOLITAN CITY

Docha Pakha

WARD NO. 26

Area (Approx)	826 Sq. Mtr.
Present condition	Not in use
Type of boundary	No boundary wall
Mode of transportation	Yes



FEATURES AVAILABILITY

FEATURES	AVAILABILITY	
Toilet	<input type="checkbox"/>	<input checked="" type="checkbox"/>
Access to water	<input type="checkbox"/>	<input checked="" type="checkbox"/>
Security	<input type="checkbox"/>	<input checked="" type="checkbox"/>
Access to health facility	<input type="checkbox"/>	<input checked="" type="checkbox"/>
Events	<input type="checkbox"/>	<input checked="" type="checkbox"/>
Café/ Restaurants	<input type="checkbox"/>	<input checked="" type="checkbox"/>
Waiting station	<input type="checkbox"/>	<input checked="" type="checkbox"/>
Vehicle parking	<input type="checkbox"/>	<input checked="" type="checkbox"/>
Street lights	<input type="checkbox"/>	<input checked="" type="checkbox"/>
Dustbin	<input checked="" type="checkbox"/>	<input type="checkbox"/>
Benches	<input checked="" type="checkbox"/>	<input type="checkbox"/>
Playing station for children	<input type="checkbox"/>	<input checked="" type="checkbox"/>
Sports/ fitness for adult	<input type="checkbox"/>	<input checked="" type="checkbox"/>
Pavement	<input checked="" type="checkbox"/>	<input type="checkbox"/>

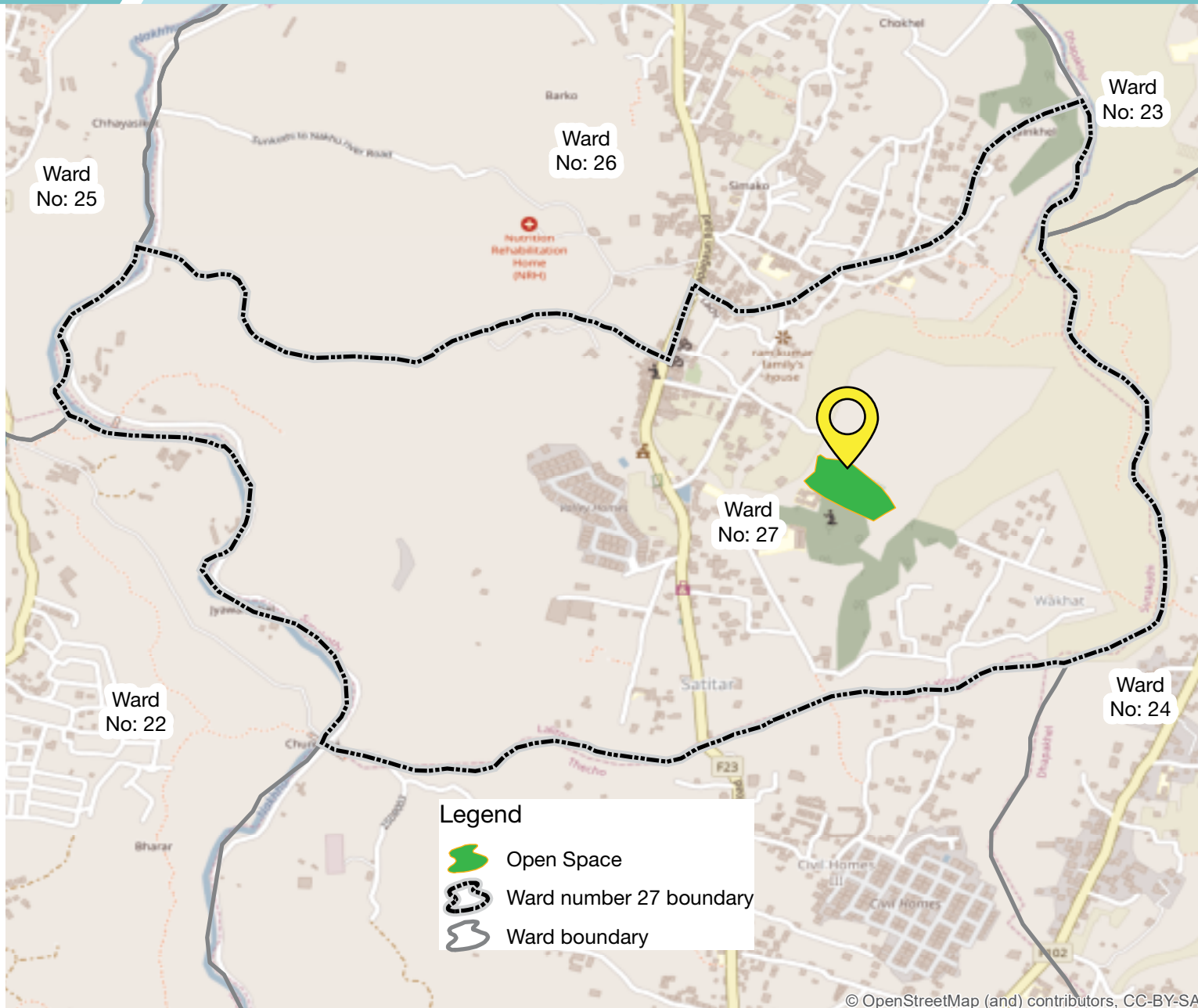


LALITPUR METROPOLITAN CITY

Balkumari Ground

WARD NO. 27

Area (Approx)	11,304 Sq. Mtr.
Present condition	Not in use
Type of boundary	No boundary wall
Mode of transportation	Yes

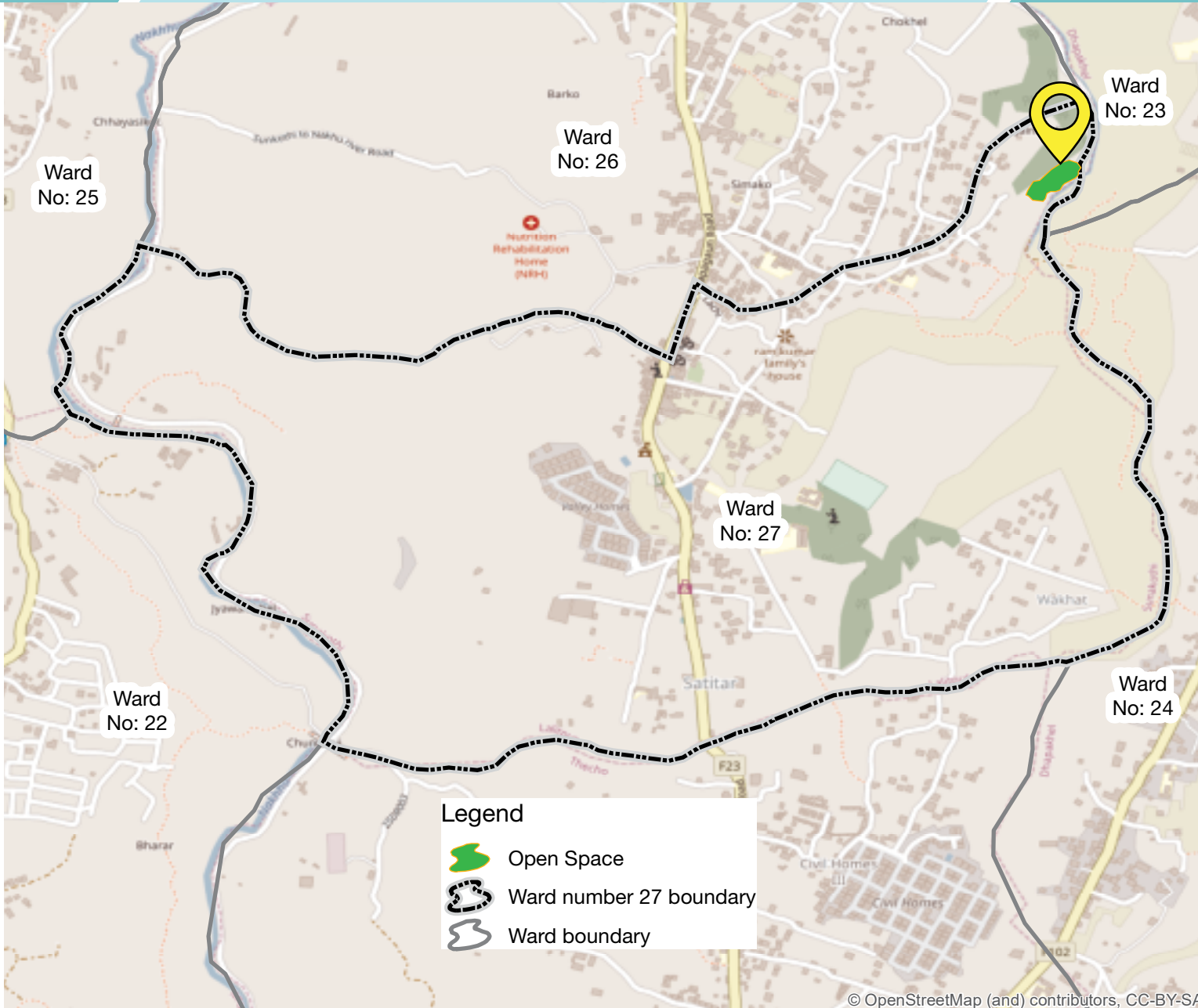


FEATURES AVAILABILITY

FEATURES	AVAILABILITY
Toilet	<input type="checkbox"/> <input checked="" type="checkbox"/>
Access to water	<input type="checkbox"/> <input checked="" type="checkbox"/>
Security	<input type="checkbox"/> <input checked="" type="checkbox"/>
Access to health facility	<input checked="" type="checkbox"/> <input type="checkbox"/>
Events	<input checked="" type="checkbox"/> <input type="checkbox"/>
Café/ Restaurants	<input checked="" type="checkbox"/> <input type="checkbox"/>
Waiting station	<input type="checkbox"/> <input checked="" type="checkbox"/>
Vehicle parking	<input type="checkbox"/> <input checked="" type="checkbox"/>
Street lights	<input checked="" type="checkbox"/> <input type="checkbox"/>
Dustbin	<input checked="" type="checkbox"/> <input type="checkbox"/>
Benches	<input type="checkbox"/> <input checked="" type="checkbox"/>
Playing station for children	<input type="checkbox"/> <input checked="" type="checkbox"/>
Sports/ fitness for adult	<input checked="" type="checkbox"/> <input type="checkbox"/>
Pavement	<input checked="" type="checkbox"/> <input type="checkbox"/>



Area (Approx)	3,798 Sq. Mtr.
Present condition	Not in use
Type of boundary	No boundary wall
Mode of transportation	No

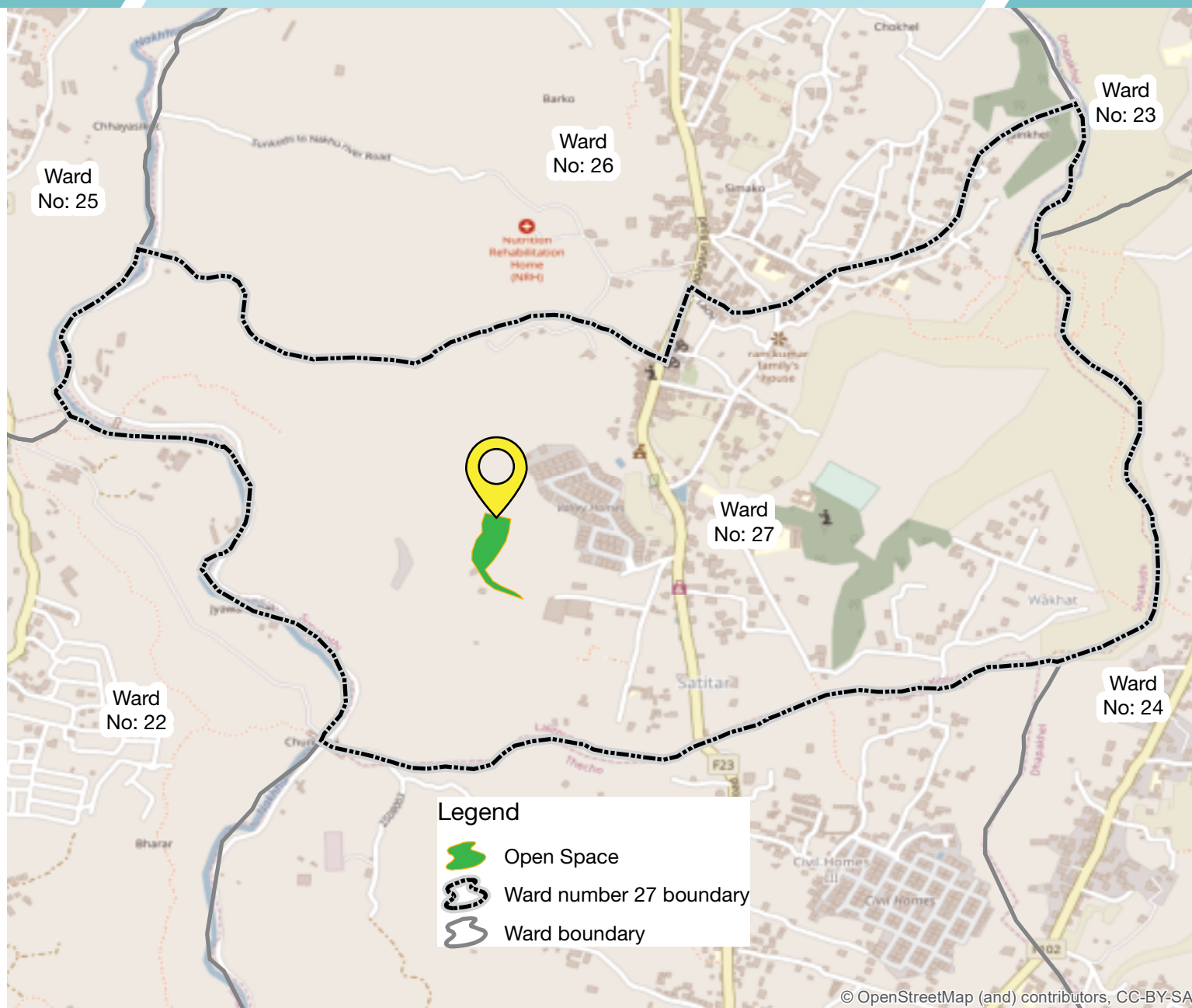


FEATURES **AVAILABILITY**

Toilet	<input type="checkbox"/>	<input checked="" type="checkbox"/>
Access to water	<input type="checkbox"/>	<input checked="" type="checkbox"/>
Security	<input type="checkbox"/>	<input checked="" type="checkbox"/>
Access to health facility	<input type="checkbox"/>	<input checked="" type="checkbox"/>
Events	<input type="checkbox"/>	<input checked="" type="checkbox"/>
Café/ Restaurants	<input type="checkbox"/>	<input checked="" type="checkbox"/>
Waiting station	<input type="checkbox"/>	<input checked="" type="checkbox"/>
Vehicle parking	<input type="checkbox"/>	<input checked="" type="checkbox"/>
Street lights	<input type="checkbox"/>	<input checked="" type="checkbox"/>
Dustbin	<input type="checkbox"/>	<input checked="" type="checkbox"/>
Benches	<input type="checkbox"/>	<input checked="" type="checkbox"/>
Playing station for children	<input type="checkbox"/>	<input checked="" type="checkbox"/>
Sports/ fitness for adult	<input type="checkbox"/>	<input checked="" type="checkbox"/>
Pavement	<input type="checkbox"/>	<input checked="" type="checkbox"/>



Area (Approx)	6,005 Sq. Mtr.
Present condition	Not in use
Type of boundary	No boundary wall
Mode of transportation	No



FEATURES AVAILABILITY

Toilet	<input type="checkbox"/>	<input checked="" type="checkbox"/>
Access to water	<input checked="" type="checkbox"/>	<input type="checkbox"/>
Security	<input type="checkbox"/>	<input checked="" type="checkbox"/>
Access to health facility	<input type="checkbox"/>	<input checked="" type="checkbox"/>
Events	<input type="checkbox"/>	<input checked="" type="checkbox"/>
Café/ Restaurants	<input type="checkbox"/>	<input checked="" type="checkbox"/>
Waiting station	<input type="checkbox"/>	<input checked="" type="checkbox"/>
Vehicle parking	<input type="checkbox"/>	<input checked="" type="checkbox"/>
Street lights	<input type="checkbox"/>	<input checked="" type="checkbox"/>
Dustbin	<input type="checkbox"/>	<input checked="" type="checkbox"/>
Benches	<input type="checkbox"/>	<input checked="" type="checkbox"/>
Playing station for children	<input type="checkbox"/>	<input checked="" type="checkbox"/>
Sports/ fitness for adult	<input type="checkbox"/>	<input checked="" type="checkbox"/>
Pavement	<input checked="" type="checkbox"/>	<input type="checkbox"/>

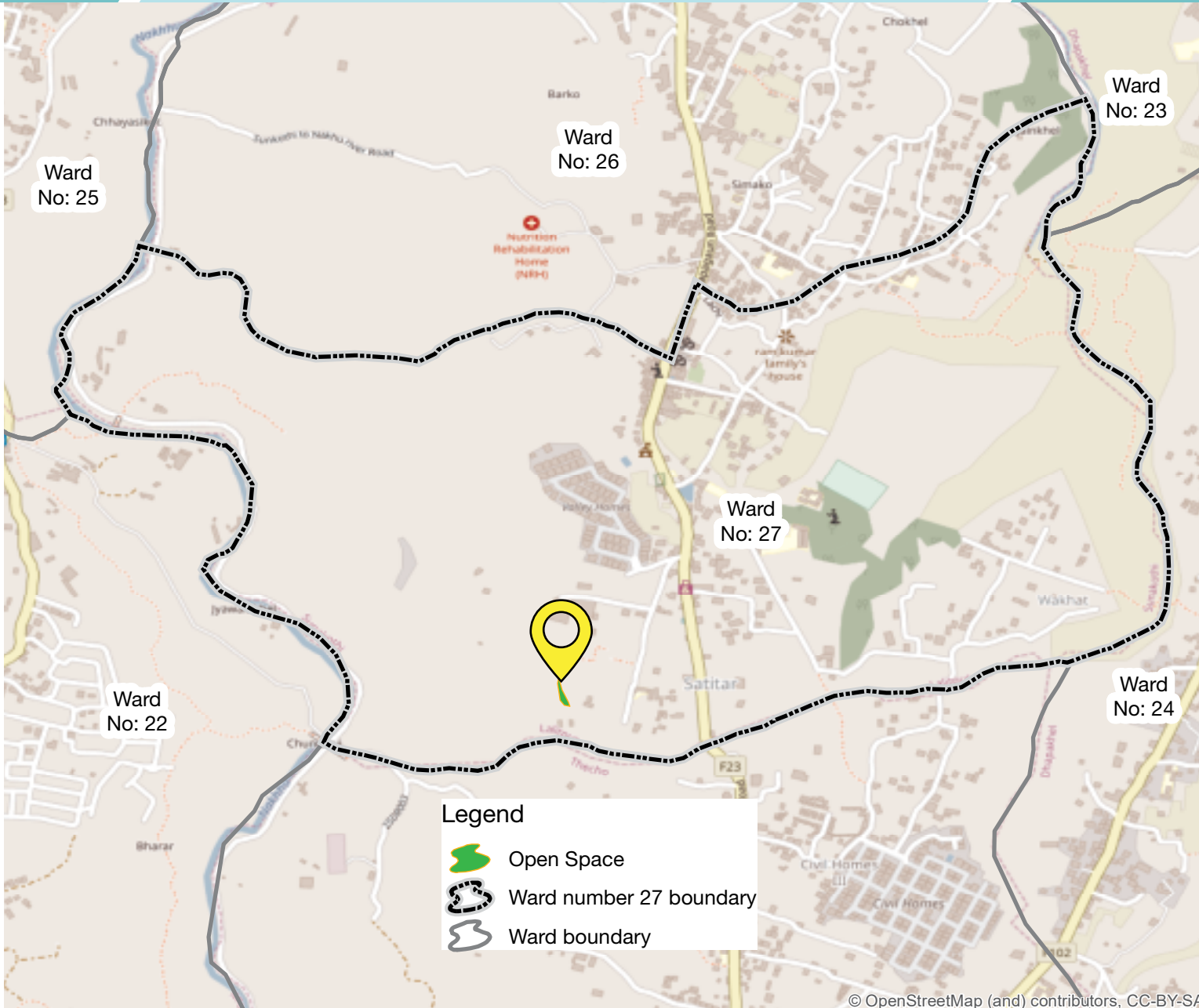


LALITPUR METROPOLITAN CITY

Thapagaun

WARD NO.
27

Area (Approx)	440 Sq. Mtr.
Present condition	Used by local community
Type of boundary	No boundary wall
Mode of transportation	No

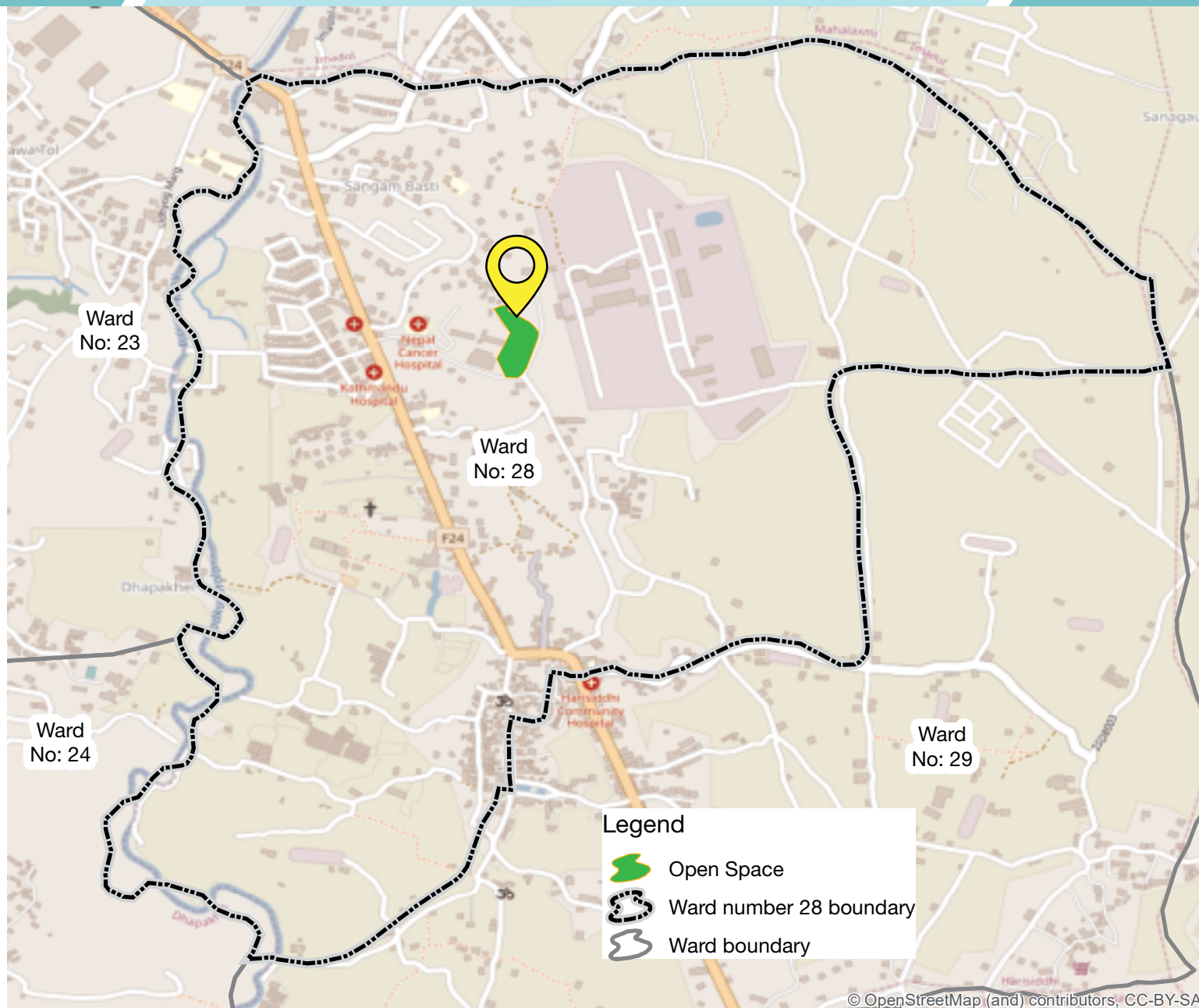


FEATURES AVAILABILITY

FEATURES	AVAILABILITY	
Toilet	<input checked="" type="checkbox"/>	<input type="checkbox"/>
Access to water	<input type="checkbox"/>	<input checked="" type="checkbox"/>
Security	<input type="checkbox"/>	<input checked="" type="checkbox"/>
Access to health facility	<input type="checkbox"/>	<input checked="" type="checkbox"/>
Events	<input type="checkbox"/>	<input checked="" type="checkbox"/>
Café/ Restaurants	<input type="checkbox"/>	<input checked="" type="checkbox"/>
Waiting station	<input type="checkbox"/>	<input checked="" type="checkbox"/>
Vehicle parking	<input type="checkbox"/>	<input checked="" type="checkbox"/>
Street lights	<input type="checkbox"/>	<input checked="" type="checkbox"/>
Dustbin	<input type="checkbox"/>	<input checked="" type="checkbox"/>
Benches	<input checked="" type="checkbox"/>	<input type="checkbox"/>
Playing station for children	<input type="checkbox"/>	<input checked="" type="checkbox"/>
Sports/ fitness for adult	<input type="checkbox"/>	<input checked="" type="checkbox"/>
Pavement	<input checked="" type="checkbox"/>	<input type="checkbox"/>



Area (Approx)	6,231 Sq. Mtr.
Present condition	Not in use
Type of boundary	No boundary wall
Mode of transportation	Yes



FEATURES AVAILABILITY

FEATURES	AVAILABILITY
Toilet	<input type="checkbox"/> <input checked="" type="checkbox"/>
Access to water	<input type="checkbox"/> <input checked="" type="checkbox"/>
Security	<input type="checkbox"/> <input checked="" type="checkbox"/>
Access to health facility	<input checked="" type="checkbox"/> <input type="checkbox"/>
Events	<input type="checkbox"/> <input checked="" type="checkbox"/>
Café/ Restaurants	<input checked="" type="checkbox"/> <input type="checkbox"/>
Waiting station	<input type="checkbox"/> <input checked="" type="checkbox"/>
Vehicle parking	<input type="checkbox"/> <input checked="" type="checkbox"/>
Street lights	<input type="checkbox"/> <input checked="" type="checkbox"/>
Dustbin	<input type="checkbox"/> <input checked="" type="checkbox"/>
Benches	<input type="checkbox"/> <input checked="" type="checkbox"/>
Playing station for children	<input type="checkbox"/> <input checked="" type="checkbox"/>
Sports/ fitness for adult	<input type="checkbox"/> <input checked="" type="checkbox"/>
Pavement	<input checked="" type="checkbox"/> <input type="checkbox"/>



Area (Approx)	424 Sq. Mtr.
Present condition	Used by local community
Type of boundary	No boundary wall
Mode of transportation	Yes



FEATURES **AVAILABILITY**

Toilet	<input checked="" type="checkbox"/>	<input type="checkbox"/>
Access to water	<input type="checkbox"/>	<input checked="" type="checkbox"/>
Security	<input type="checkbox"/>	<input checked="" type="checkbox"/>
Access to health facility	<input checked="" type="checkbox"/>	<input type="checkbox"/>
Events	<input type="checkbox"/>	<input checked="" type="checkbox"/>
Café/ Restaurants	<input checked="" type="checkbox"/>	<input type="checkbox"/>
Waiting station	<input type="checkbox"/>	<input checked="" type="checkbox"/>
Vehicle parking	<input type="checkbox"/>	<input checked="" type="checkbox"/>
Street lights	<input type="checkbox"/>	<input checked="" type="checkbox"/>
Dustbin	<input type="checkbox"/>	<input checked="" type="checkbox"/>
Benches	<input type="checkbox"/>	<input checked="" type="checkbox"/>
Playing station for children	<input type="checkbox"/>	<input checked="" type="checkbox"/>
Sports/ fitness for adult	<input type="checkbox"/>	<input checked="" type="checkbox"/>
Pavement	<input checked="" type="checkbox"/>	<input type="checkbox"/>



LALITPUR METROPOLITAN CITY

Kwako

WARD NO.
28

Area (Approx)	111 Sq. Mtr.
Present condition	Not in use
Type of boundary	No boundary wall
Mode of transportation	Yes



FEATURES AVAILABILITY

FEATURES	AVAILABILITY	
Toilet	<input type="checkbox"/>	<input checked="" type="checkbox"/>
Access to water	<input type="checkbox"/>	<input checked="" type="checkbox"/>
Security	<input type="checkbox"/>	<input checked="" type="checkbox"/>
Access to health facility	<input checked="" type="checkbox"/>	<input type="checkbox"/>
Events	<input type="checkbox"/>	<input checked="" type="checkbox"/>
Café/ Restaurants	<input checked="" type="checkbox"/>	<input type="checkbox"/>
Waiting station	<input type="checkbox"/>	<input checked="" type="checkbox"/>
Vehicle parking	<input type="checkbox"/>	<input checked="" type="checkbox"/>
Street lights	<input type="checkbox"/>	<input checked="" type="checkbox"/>
Dustbin	<input type="checkbox"/>	<input checked="" type="checkbox"/>
Benches	<input type="checkbox"/>	<input checked="" type="checkbox"/>
Playing station for children	<input type="checkbox"/>	<input checked="" type="checkbox"/>
Sports/ fitness for adult	<input type="checkbox"/>	<input checked="" type="checkbox"/>
Pavement	<input checked="" type="checkbox"/>	<input type="checkbox"/>



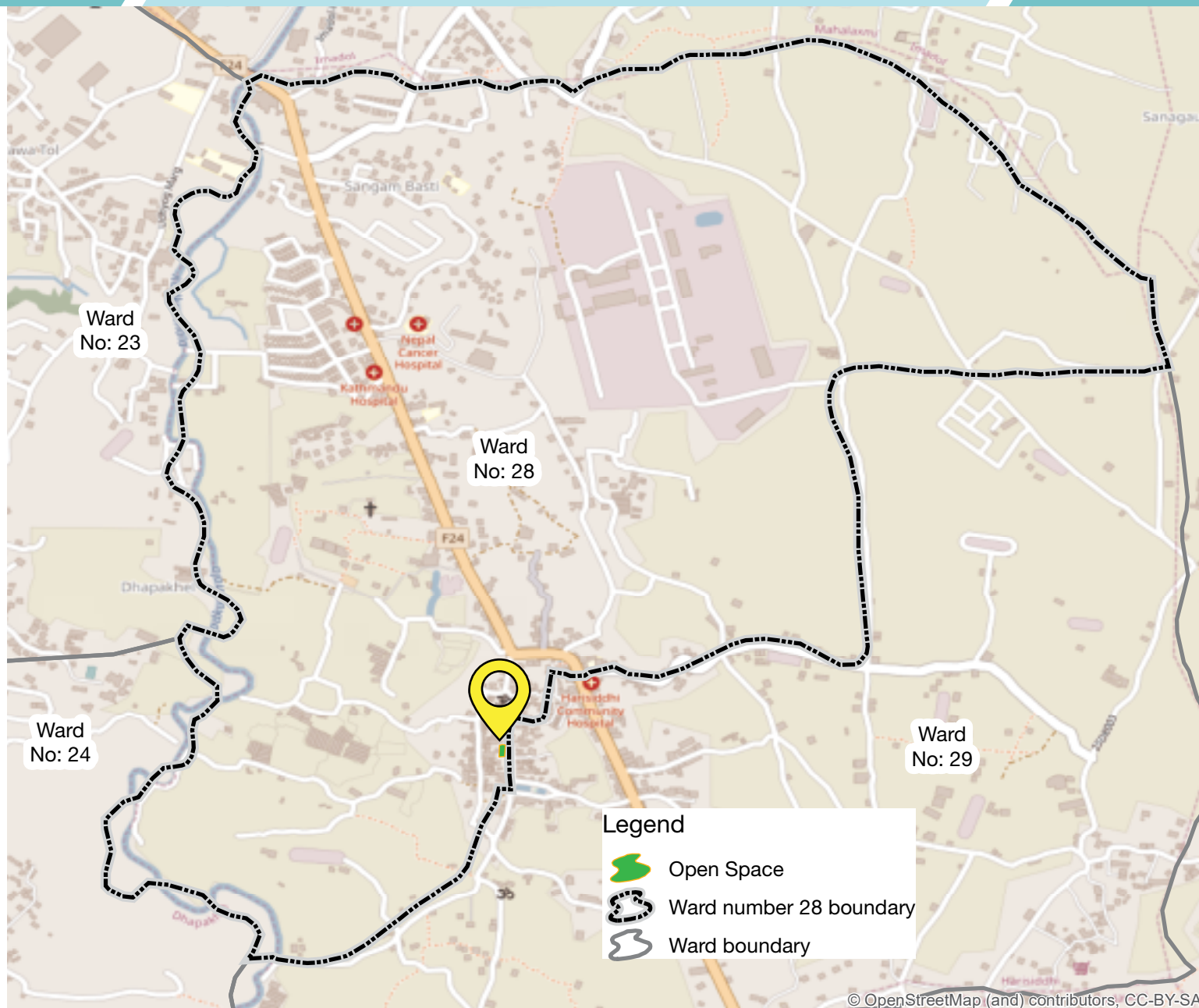
Area (Approx)	128 Sq. Mtr.
Present condition	Used by local community
Type of boundary	No boundary wall
Mode of transportation	Yes



FEATURES	AVAILABILITY	
Toilet	<input type="checkbox"/>	<input checked="" type="checkbox"/>
Access to water	<input checked="" type="checkbox"/>	<input type="checkbox"/>
Security	<input type="checkbox"/>	<input checked="" type="checkbox"/>
Access to health facility	<input checked="" type="checkbox"/>	<input type="checkbox"/>
Events	<input checked="" type="checkbox"/>	<input type="checkbox"/>
Café/ Restaurants	<input checked="" type="checkbox"/>	<input type="checkbox"/>
Waiting station	<input type="checkbox"/>	<input checked="" type="checkbox"/>
Vehicle parking	<input type="checkbox"/>	<input checked="" type="checkbox"/>
Street lights	<input type="checkbox"/>	<input checked="" type="checkbox"/>
Dustbin	<input type="checkbox"/>	<input checked="" type="checkbox"/>
Benches	<input type="checkbox"/>	<input checked="" type="checkbox"/>
Playing station for children	<input type="checkbox"/>	<input checked="" type="checkbox"/>
Sports/ fitness for adult	<input type="checkbox"/>	<input checked="" type="checkbox"/>
Pavement	<input checked="" type="checkbox"/>	<input type="checkbox"/>



Area (Approx)	223 Sq. Mtr.
Present condition	Used by local community
Type of boundary	No boundary wall
Mode of transportation	Yes

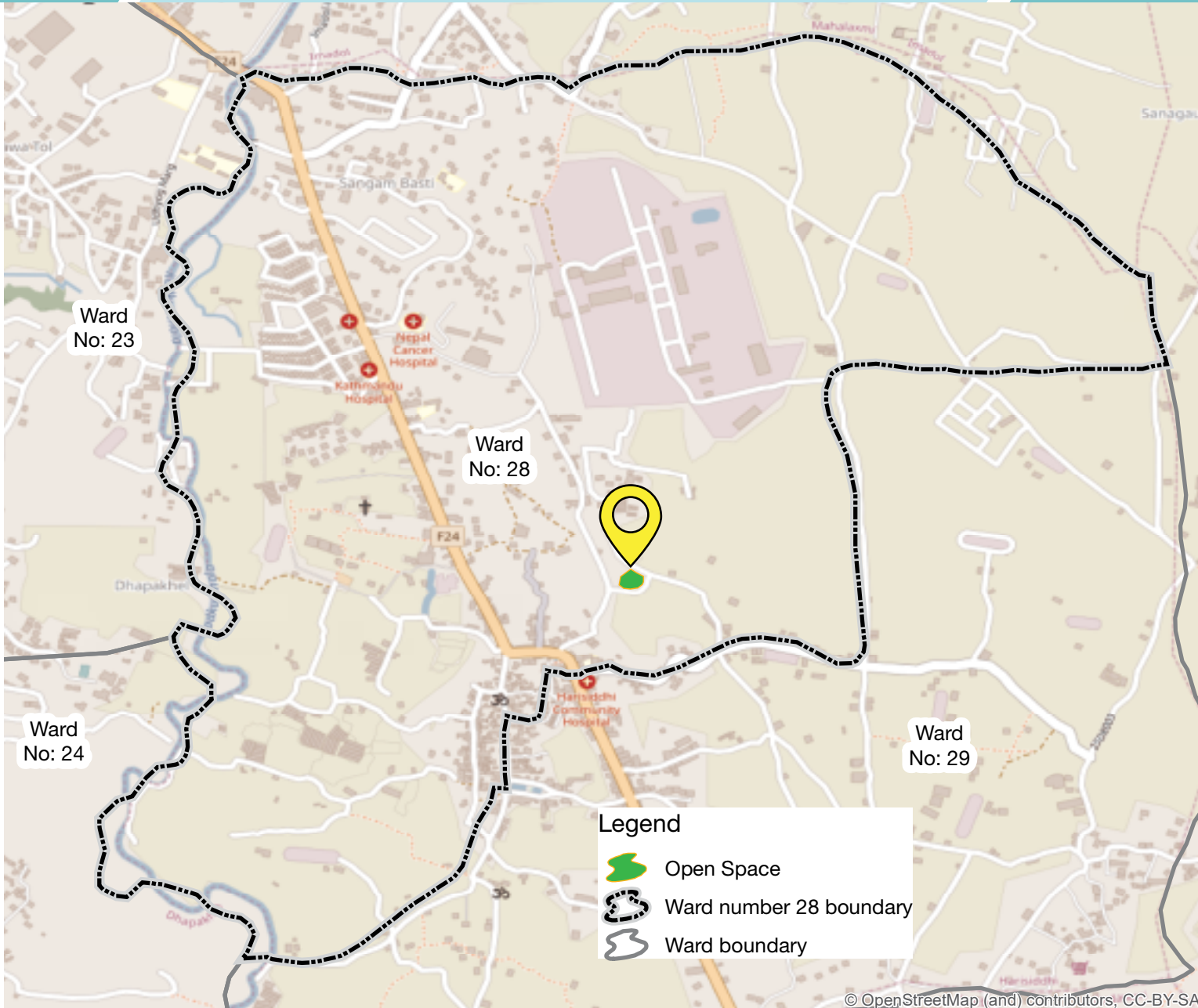


FEATURES AVAILABILITY

FEATURES	AVAILABILITY
Toilet	<input type="checkbox"/> <input checked="" type="checkbox"/>
Access to water	<input type="checkbox"/> <input checked="" type="checkbox"/>
Security	<input type="checkbox"/> <input checked="" type="checkbox"/>
Access to health facility	<input type="checkbox"/> <input checked="" type="checkbox"/>
Events	<input checked="" type="checkbox"/> <input type="checkbox"/>
Café/ Restaurants	<input checked="" type="checkbox"/> <input type="checkbox"/>
Waiting station	<input type="checkbox"/> <input checked="" type="checkbox"/>
Vehicle parking	<input type="checkbox"/> <input checked="" type="checkbox"/>
Street lights	<input type="checkbox"/> <input checked="" type="checkbox"/>
Dustbin	<input type="checkbox"/> <input checked="" type="checkbox"/>
Benches	<input type="checkbox"/> <input checked="" type="checkbox"/>
Playing station for children	<input type="checkbox"/> <input checked="" type="checkbox"/>
Sports/ fitness for adult	<input type="checkbox"/> <input checked="" type="checkbox"/>
Pavement	<input checked="" type="checkbox"/> <input type="checkbox"/>



Area (Approx)	728 Sq. Mtr.
Present condition	Leased by private
Type of boundary	No boundary wall
Mode of transportation	No

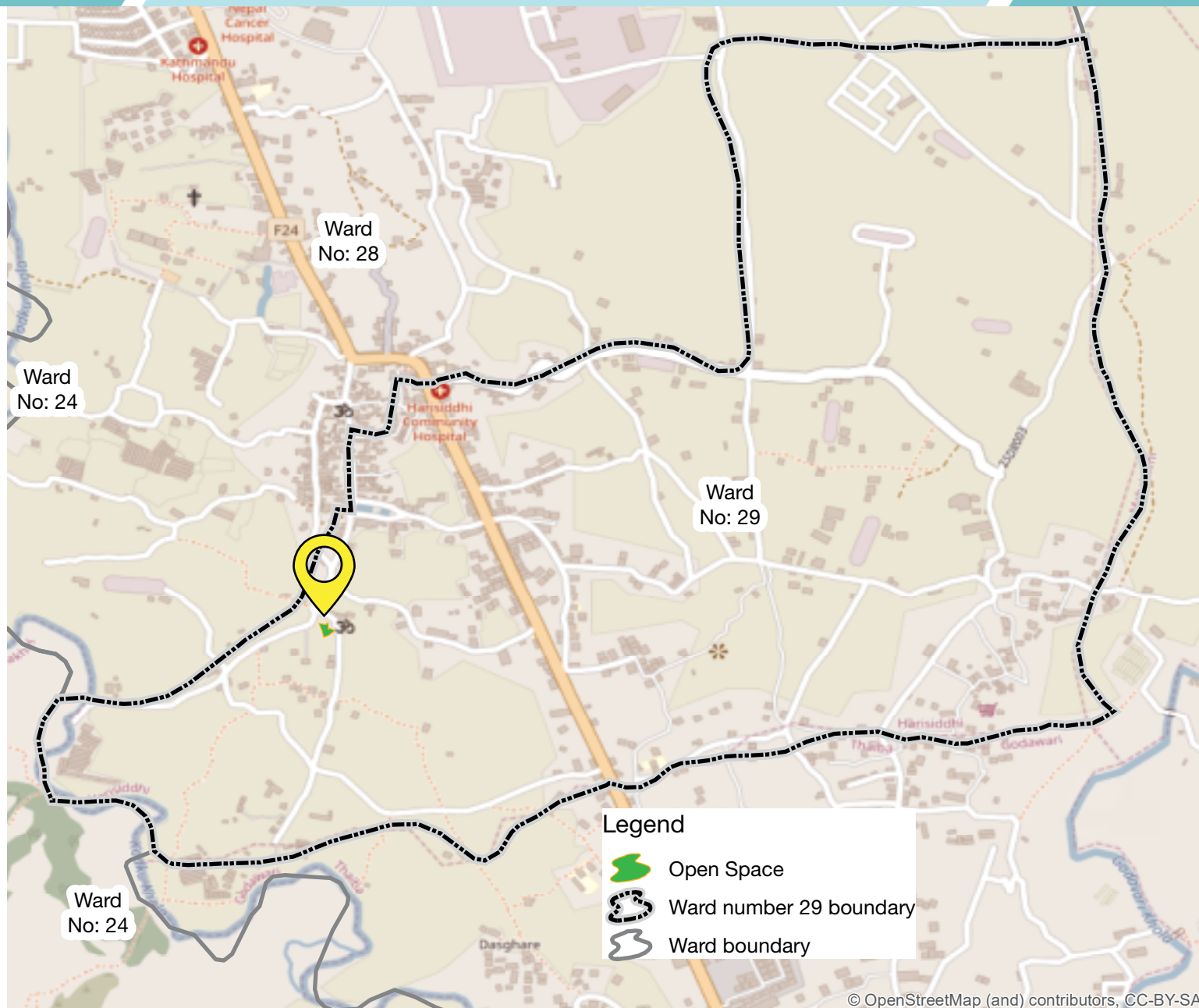


FEATURES **AVAILABILITY**

Toilet	<input type="checkbox"/>	<input checked="" type="checkbox"/>
Access to water	<input type="checkbox"/>	<input checked="" type="checkbox"/>
Security	<input type="checkbox"/>	<input checked="" type="checkbox"/>
Access to health facility	<input type="checkbox"/>	<input checked="" type="checkbox"/>
Events	<input type="checkbox"/>	<input checked="" type="checkbox"/>
Café/ Restaurants	<input checked="" type="checkbox"/>	<input type="checkbox"/>
Waiting station	<input type="checkbox"/>	<input checked="" type="checkbox"/>
Vehicle parking	<input type="checkbox"/>	<input checked="" type="checkbox"/>
Street lights	<input type="checkbox"/>	<input checked="" type="checkbox"/>
Dustbin	<input type="checkbox"/>	<input checked="" type="checkbox"/>
Benches	<input type="checkbox"/>	<input checked="" type="checkbox"/>
Playing station for children	<input type="checkbox"/>	<input checked="" type="checkbox"/>
Sports/ fitness for adult	<input type="checkbox"/>	<input checked="" type="checkbox"/>
Pavement	<input checked="" type="checkbox"/>	<input type="checkbox"/>



Area (Approx)	288 Sq. Mtr.
Present condition	Not in use
Type of boundary	No boundary wall
Mode of transportation	Yes



FEATURES AVAILABILITY

Toilet	<input type="checkbox"/>	<input checked="" type="checkbox"/>
Access to water	<input type="checkbox"/>	<input checked="" type="checkbox"/>
Security	<input type="checkbox"/>	<input checked="" type="checkbox"/>
Access to health facility	<input type="checkbox"/>	<input checked="" type="checkbox"/>
Events	<input checked="" type="checkbox"/>	<input type="checkbox"/>
Café/ Restaurants	<input checked="" type="checkbox"/>	<input type="checkbox"/>
Waiting station	<input type="checkbox"/>	<input checked="" type="checkbox"/>
Vehicle parking	<input type="checkbox"/>	<input checked="" type="checkbox"/>
Street lights	<input type="checkbox"/>	<input checked="" type="checkbox"/>
Dustbin	<input checked="" type="checkbox"/>	<input type="checkbox"/>
Benches	<input type="checkbox"/>	<input checked="" type="checkbox"/>
Playing station for children	<input type="checkbox"/>	<input checked="" type="checkbox"/>
Sports/ fitness for adult	<input type="checkbox"/>	<input checked="" type="checkbox"/>
Pavement	<input checked="" type="checkbox"/>	<input type="checkbox"/>

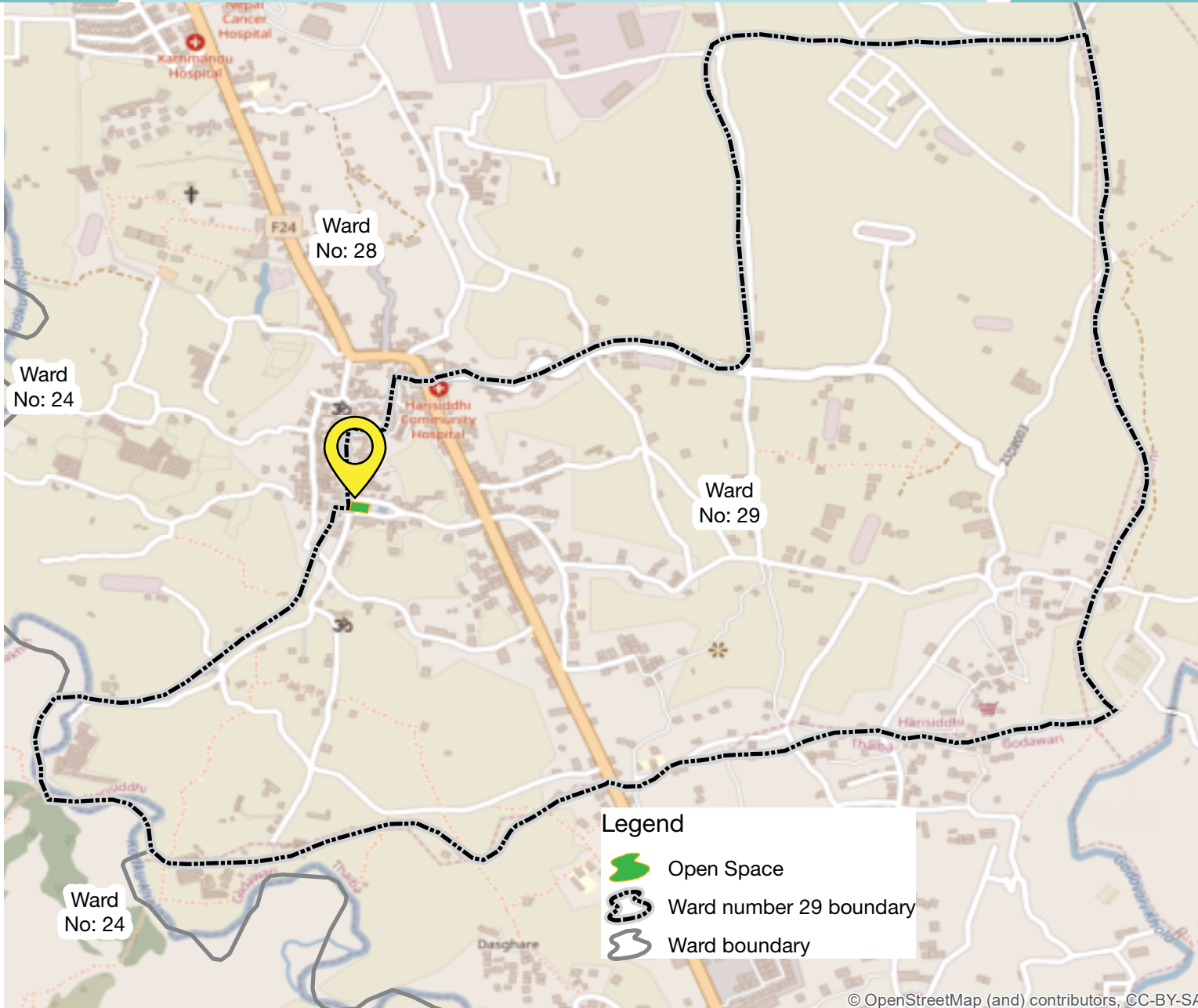


LALITPUR METROPOLITAN CITY

Khicha Pukhu

WARD NO.
29

Area (Approx)	455 Sq. Mtr.
Present condition	Used by local community
Type of boundary	No boundary wall
Mode of transportation	No



FEATURES	AVAILABILITY	
Toilet	<input type="checkbox"/>	<input checked="" type="checkbox"/>
Access to water	<input type="checkbox"/>	<input checked="" type="checkbox"/>
Security	<input type="checkbox"/>	<input checked="" type="checkbox"/>
Access to health facility	<input type="checkbox"/>	<input checked="" type="checkbox"/>
Events	<input type="checkbox"/>	<input checked="" type="checkbox"/>
Café/ Restaurants	<input checked="" type="checkbox"/>	<input type="checkbox"/>
Waiting station	<input type="checkbox"/>	<input checked="" type="checkbox"/>
Vehicle parking	<input type="checkbox"/>	<input checked="" type="checkbox"/>
Street lights	<input type="checkbox"/>	<input checked="" type="checkbox"/>
Dustbin	<input type="checkbox"/>	<input checked="" type="checkbox"/>
Benches	<input type="checkbox"/>	<input checked="" type="checkbox"/>
Playing station for children	<input type="checkbox"/>	<input checked="" type="checkbox"/>
Sports/ fitness for adult	<input type="checkbox"/>	<input checked="" type="checkbox"/>
Pavement	<input checked="" type="checkbox"/>	<input type="checkbox"/>

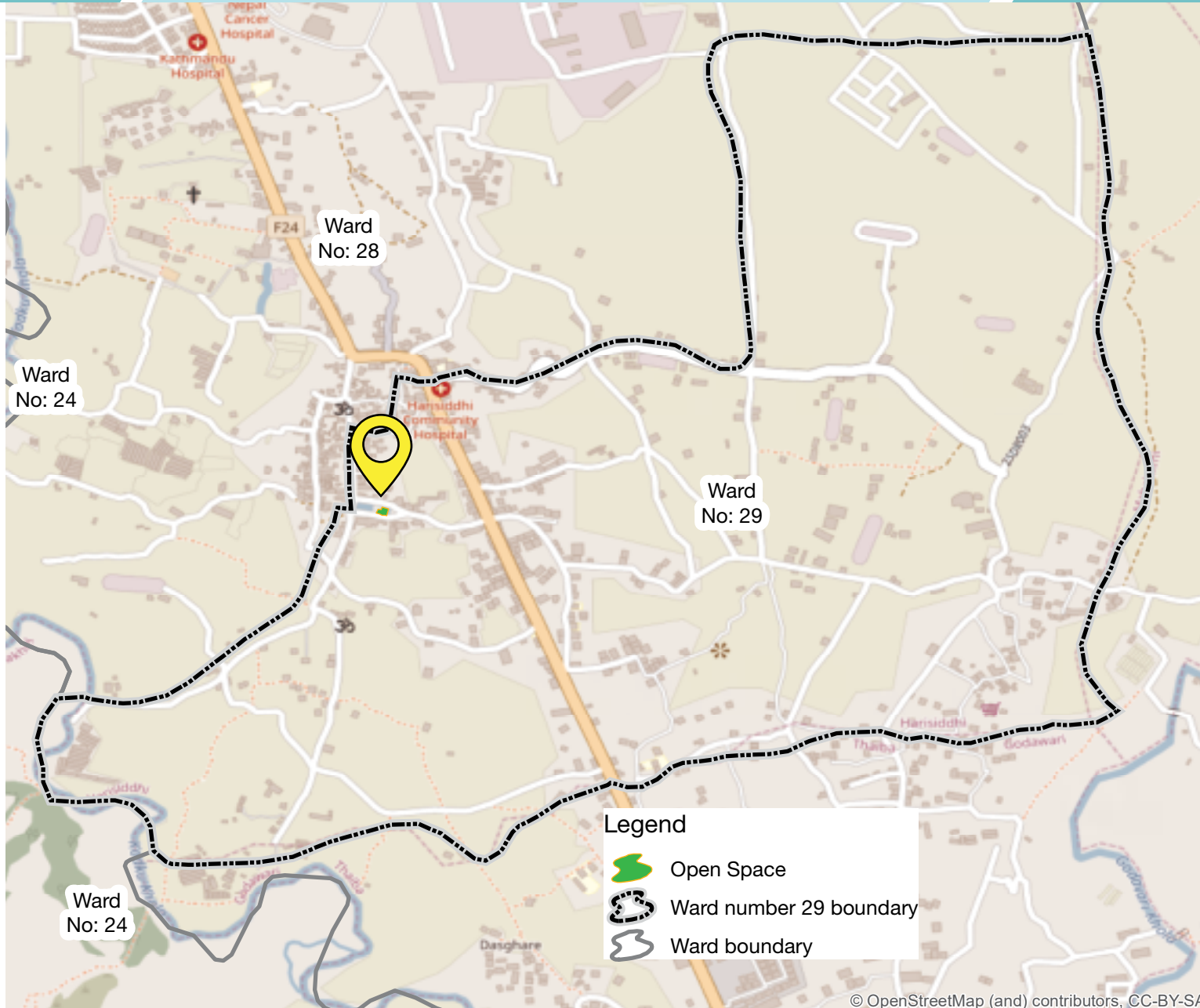


LALITPUR METROPOLITAN CITY

Lankha Pukhu

WARD NO. 29

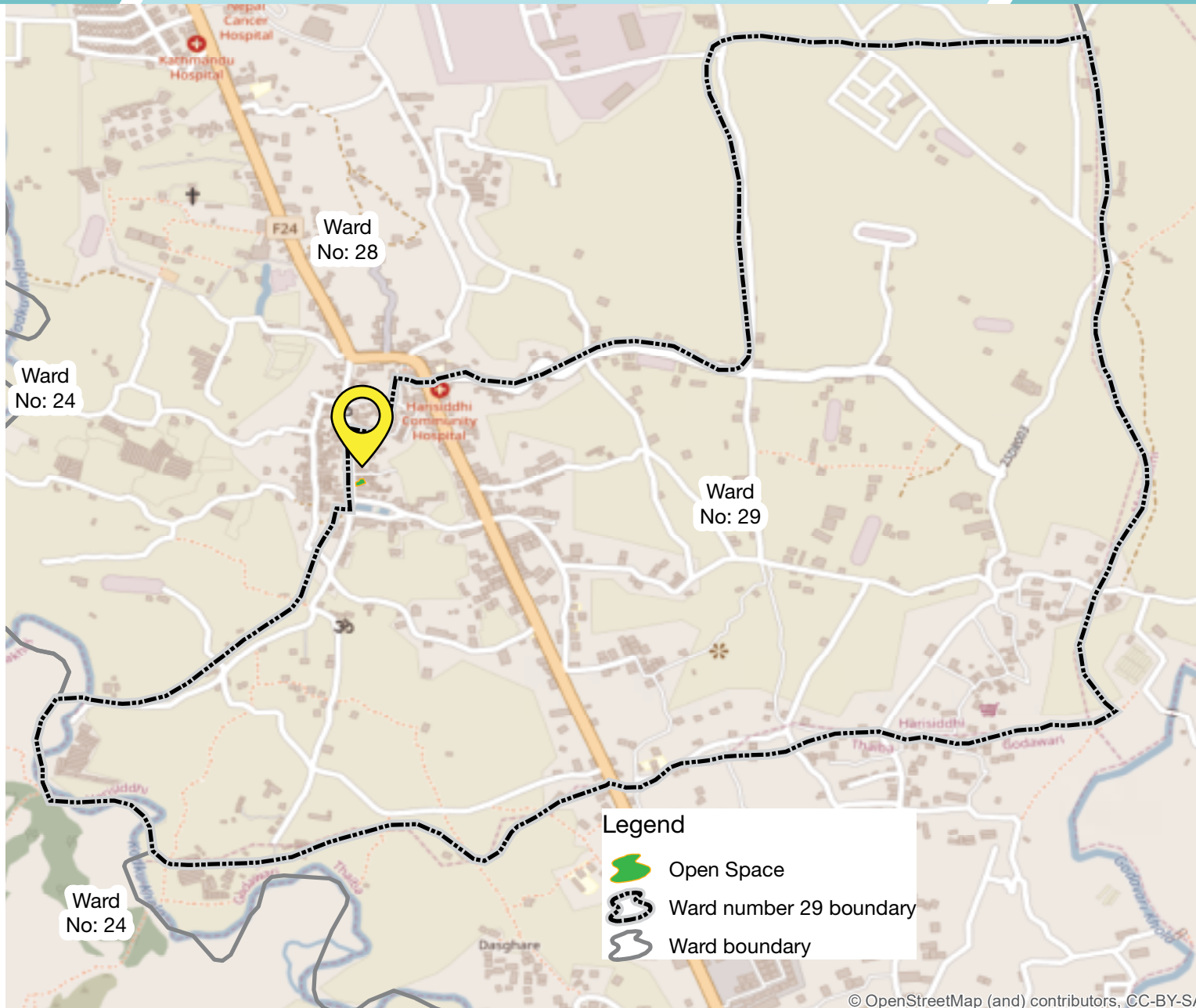
Area (Approx)	177 Sq. Mtr.
Present condition	Used by local community
Type of boundary	No boundary wall
Mode of transportation	No



FEATURES	AVAILABILITY	
Toilet	<input type="checkbox"/>	<input checked="" type="checkbox"/>
Access to water	<input checked="" type="checkbox"/>	<input type="checkbox"/>
Security	<input type="checkbox"/>	<input checked="" type="checkbox"/>
Access to health facility	<input type="checkbox"/>	<input checked="" type="checkbox"/>
Events	<input type="checkbox"/>	<input checked="" type="checkbox"/>
Café/ Restaurants	<input type="checkbox"/>	<input checked="" type="checkbox"/>
Waiting station	<input type="checkbox"/>	<input checked="" type="checkbox"/>
Vehicle parking	<input type="checkbox"/>	<input checked="" type="checkbox"/>
Street lights	<input type="checkbox"/>	<input checked="" type="checkbox"/>
Dustbin	<input type="checkbox"/>	<input checked="" type="checkbox"/>
Benches	<input type="checkbox"/>	<input checked="" type="checkbox"/>
Playing station for children	<input type="checkbox"/>	<input checked="" type="checkbox"/>
Sports/ fitness for adult	<input type="checkbox"/>	<input checked="" type="checkbox"/>
Pavement	<input checked="" type="checkbox"/>	<input type="checkbox"/>



Area (Approx)	74 Sq. Mtr.
Present condition	Not in use
Type of boundary	No boundary wall
Mode of transportation	Yes

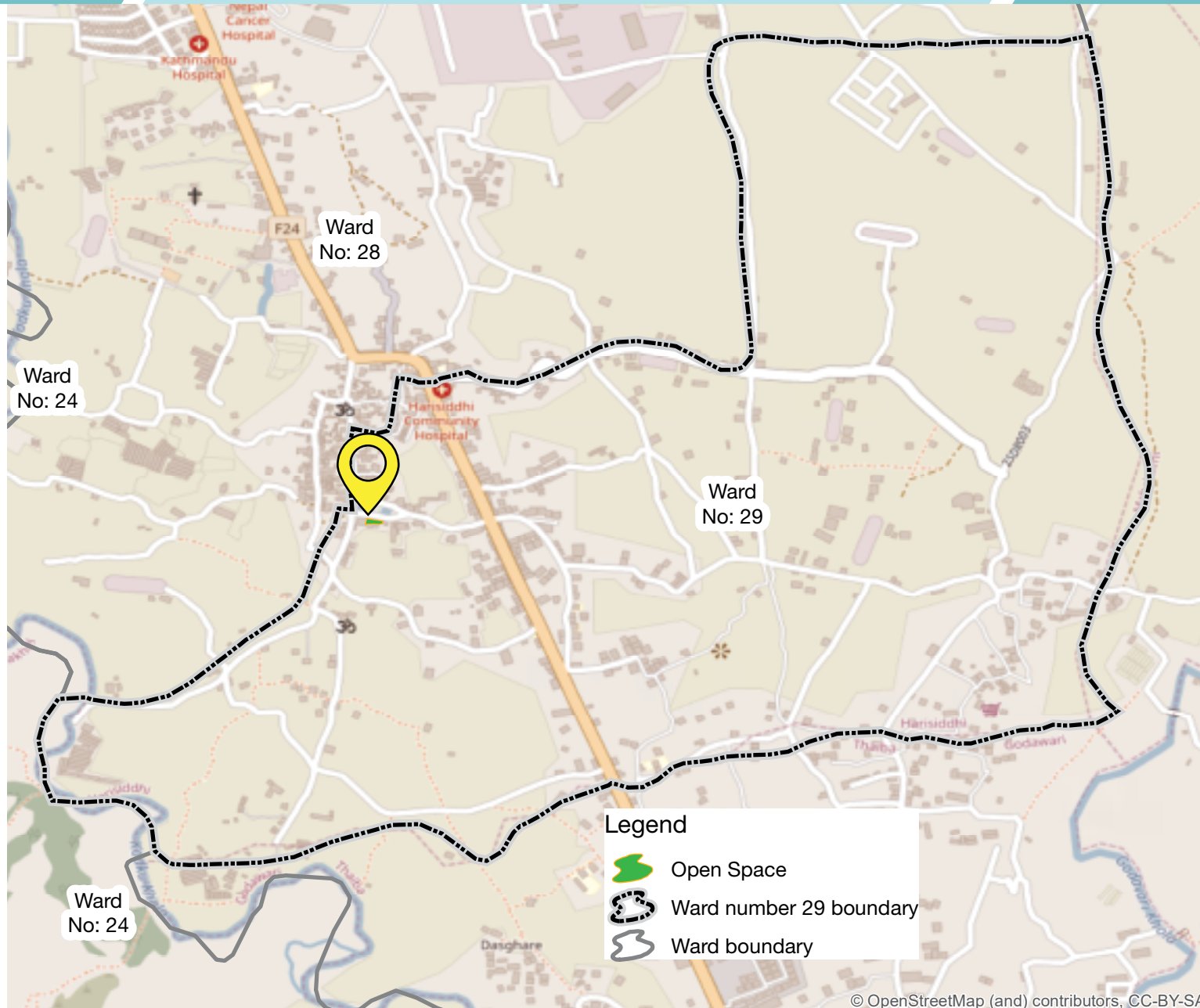


FEATURES AVAILABILITY

FEATURES	AVAILABILITY	
Toilet	<input type="checkbox"/>	<input checked="" type="checkbox"/>
Access to water	<input checked="" type="checkbox"/>	<input type="checkbox"/>
Security	<input type="checkbox"/>	<input checked="" type="checkbox"/>
Access to health facility	<input checked="" type="checkbox"/>	<input type="checkbox"/>
Events	<input type="checkbox"/>	<input checked="" type="checkbox"/>
Café/ Restaurants	<input checked="" type="checkbox"/>	<input type="checkbox"/>
Waiting station	<input type="checkbox"/>	<input checked="" type="checkbox"/>
Vehicle parking	<input type="checkbox"/>	<input checked="" type="checkbox"/>
Street lights	<input type="checkbox"/>	<input checked="" type="checkbox"/>
Dustbin	<input type="checkbox"/>	<input checked="" type="checkbox"/>
Benches	<input type="checkbox"/>	<input checked="" type="checkbox"/>
Playing station for children	<input type="checkbox"/>	<input checked="" type="checkbox"/>
Sports/ fitness for adult	<input type="checkbox"/>	<input checked="" type="checkbox"/>
Pavement	<input checked="" type="checkbox"/>	<input type="checkbox"/>



Area (Approx)	192 Sq. Mtr.
Present condition	Used by local community
Type of boundary	No boundary wall
Mode of transportation	No



FEATURES AVAILABILITY

FEATURES	AVAILABILITY
Toilet	<input type="checkbox"/> <input checked="" type="checkbox"/>
Access to water	<input type="checkbox"/> <input checked="" type="checkbox"/>
Security	<input type="checkbox"/> <input checked="" type="checkbox"/>
Access to health facility	<input type="checkbox"/> <input checked="" type="checkbox"/>
Events	<input checked="" type="checkbox"/> <input type="checkbox"/>
Café/ Restaurants	<input checked="" type="checkbox"/> <input type="checkbox"/>
Waiting station	<input type="checkbox"/> <input checked="" type="checkbox"/>
Vehicle parking	<input type="checkbox"/> <input checked="" type="checkbox"/>
Street lights	<input type="checkbox"/> <input checked="" type="checkbox"/>
Dustbin	<input type="checkbox"/> <input checked="" type="checkbox"/>
Benches	<input type="checkbox"/> <input checked="" type="checkbox"/>
Playing station for children	<input type="checkbox"/> <input checked="" type="checkbox"/>
Sports/ fitness for adult	<input type="checkbox"/> <input checked="" type="checkbox"/>
Pavement	<input checked="" type="checkbox"/> <input type="checkbox"/>



Area (Approx)	614 Sq. Mtr.
Present condition	Not in use
Type of boundary	No boundary wall
Mode of transportation	Yes



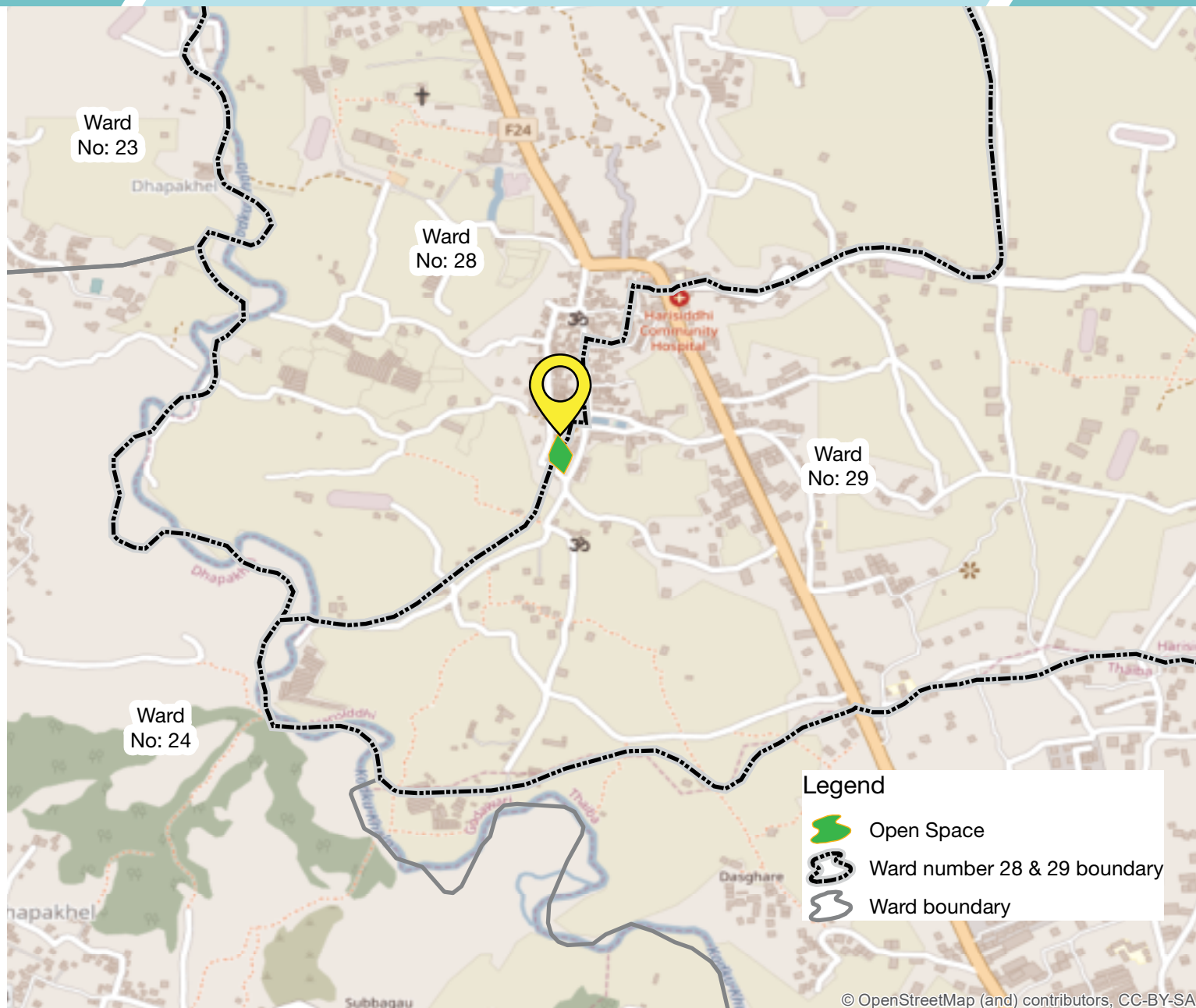
FEATURES **AVAILABILITY**

Toilet	<input type="checkbox"/>	<input checked="" type="checkbox"/>
Access to water	<input checked="" type="checkbox"/>	<input type="checkbox"/>
Security	<input type="checkbox"/>	<input checked="" type="checkbox"/>
Access to health facility	<input type="checkbox"/>	<input checked="" type="checkbox"/>
Events	<input type="checkbox"/>	<input checked="" type="checkbox"/>
Café/ Restaurants	<input checked="" type="checkbox"/>	<input type="checkbox"/>
Waiting station	<input type="checkbox"/>	<input checked="" type="checkbox"/>
Vehicle parking	<input type="checkbox"/>	<input checked="" type="checkbox"/>
Street lights	<input type="checkbox"/>	<input checked="" type="checkbox"/>
Dustbin	<input type="checkbox"/>	<input checked="" type="checkbox"/>
Benches	<input type="checkbox"/>	<input checked="" type="checkbox"/>
Playing station for children	<input type="checkbox"/>	<input checked="" type="checkbox"/>
Sports/ fitness for adult	<input type="checkbox"/>	<input checked="" type="checkbox"/>
Pavement	<input checked="" type="checkbox"/>	<input type="checkbox"/>



© OpenStreetMap (and) contributors, CC-BY-SA

Area (Approx)	1,300 Sq. Mtr.
Present condition	Not in use
Type of boundary	No boundary wall
Mode of transportation	Yes



FEATURES AVAILABILITY

Toilet	<input type="checkbox"/>	<input checked="" type="checkbox"/>
Access to water	<input type="checkbox"/>	<input checked="" type="checkbox"/>
Security	<input type="checkbox"/>	<input checked="" type="checkbox"/>
Access to health facility	<input type="checkbox"/>	<input checked="" type="checkbox"/>
Events	<input type="checkbox"/>	<input checked="" type="checkbox"/>
Café/ Restaurants	<input checked="" type="checkbox"/>	<input type="checkbox"/>
Waiting station	<input type="checkbox"/>	<input checked="" type="checkbox"/>
Vehicle parking	<input type="checkbox"/>	<input checked="" type="checkbox"/>
Street lights	<input type="checkbox"/>	<input checked="" type="checkbox"/>
Dustbin	<input type="checkbox"/>	<input checked="" type="checkbox"/>
Benches	<input type="checkbox"/>	<input checked="" type="checkbox"/>
Playing station for children	<input type="checkbox"/>	<input checked="" type="checkbox"/>
Sports/ fitness for adult	<input type="checkbox"/>	<input checked="" type="checkbox"/>
Pavement	<input checked="" type="checkbox"/>	<input type="checkbox"/>

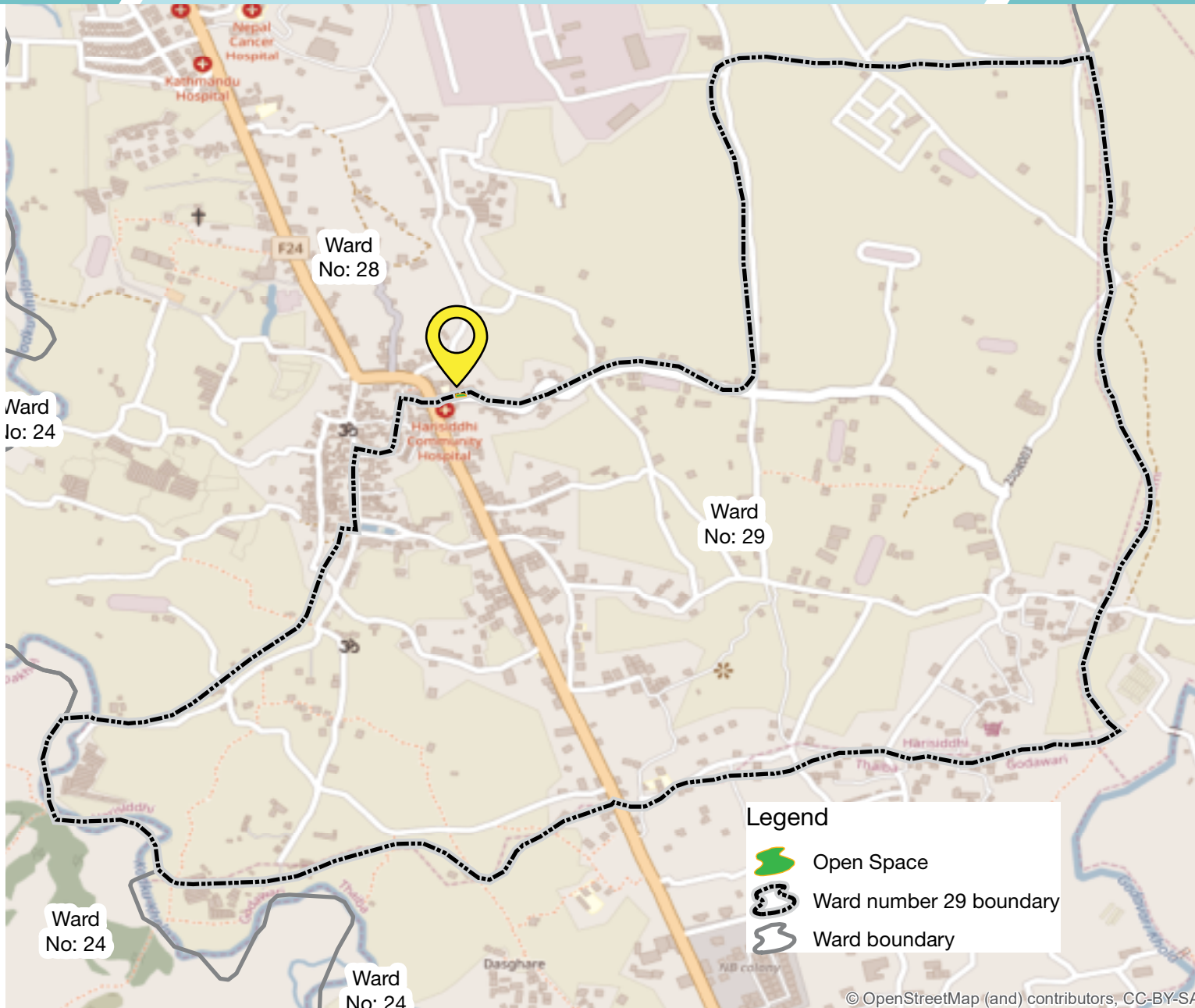


LALITPUR METROPOLITAN CITY

Kanikhel

WARD NO. 29

Area (Approx)	75 Sq. Mtr.
Present condition	Used by local community
Type of boundary	No boundary wall
Mode of transportation	Yes



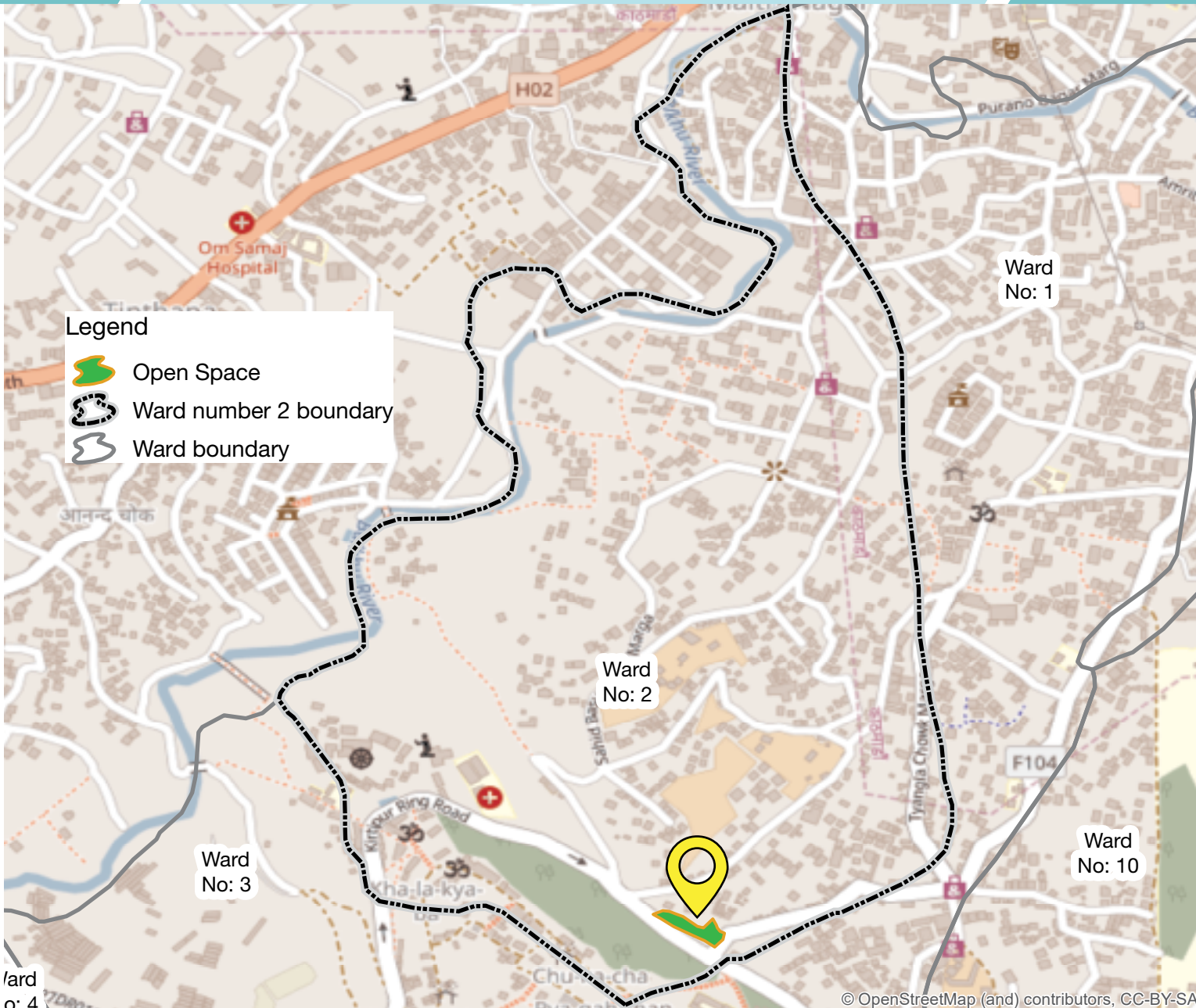
FEATURES AVAILABILITY

FEATURES	AVAILABILITY	
Toilet	<input type="checkbox"/>	<input checked="" type="checkbox"/>
Access to water	<input type="checkbox"/>	<input checked="" type="checkbox"/>
Security	<input checked="" type="checkbox"/>	<input type="checkbox"/>
Access to health facility	<input checked="" type="checkbox"/>	<input type="checkbox"/>
Events	<input type="checkbox"/>	<input checked="" type="checkbox"/>
Café/ Restaurants	<input checked="" type="checkbox"/>	<input type="checkbox"/>
Waiting station	<input type="checkbox"/>	<input checked="" type="checkbox"/>
Vehicle parking	<input type="checkbox"/>	<input checked="" type="checkbox"/>
Street lights	<input type="checkbox"/>	<input checked="" type="checkbox"/>
Dustbin	<input type="checkbox"/>	<input checked="" type="checkbox"/>
Benches	<input type="checkbox"/>	<input checked="" type="checkbox"/>
Playing station for children	<input type="checkbox"/>	<input checked="" type="checkbox"/>
Sports/ fitness for adult	<input type="checkbox"/>	<input checked="" type="checkbox"/>
Pavement	<input checked="" type="checkbox"/>	<input type="checkbox"/>



KIRTIPUR MUNICIPALITY

Area (Approx)	1,352.8 Sq. Mtr.
Present condition	Not in use
Type of boundary	No boundary
Mode of transportation	Public bus



Legend

- Open Space
- Ward number 2 boundary
- Ward boundary

FEATURES AVAILABILITY

Toilet	<input type="checkbox"/>	<input checked="" type="checkbox"/>
Access to water	<input checked="" type="checkbox"/>	<input type="checkbox"/>
Security	<input checked="" type="checkbox"/>	<input type="checkbox"/>
Access to health facility	<input checked="" type="checkbox"/>	<input type="checkbox"/>
Events	<input type="checkbox"/>	<input checked="" type="checkbox"/>
Café/ Restaurants	<input checked="" type="checkbox"/>	<input type="checkbox"/>
Waiting station	<input checked="" type="checkbox"/>	<input type="checkbox"/>
Vehicle parking	<input checked="" type="checkbox"/>	<input type="checkbox"/>
Street lights	<input type="checkbox"/>	<input checked="" type="checkbox"/>
Dustbin	<input checked="" type="checkbox"/>	<input type="checkbox"/>
Benches	<input type="checkbox"/>	<input checked="" type="checkbox"/>
Playing station for children	<input type="checkbox"/>	<input checked="" type="checkbox"/>
Sports/ fitness for adult	<input type="checkbox"/>	<input checked="" type="checkbox"/>
Pavement	<input type="checkbox"/>	<input checked="" type="checkbox"/>

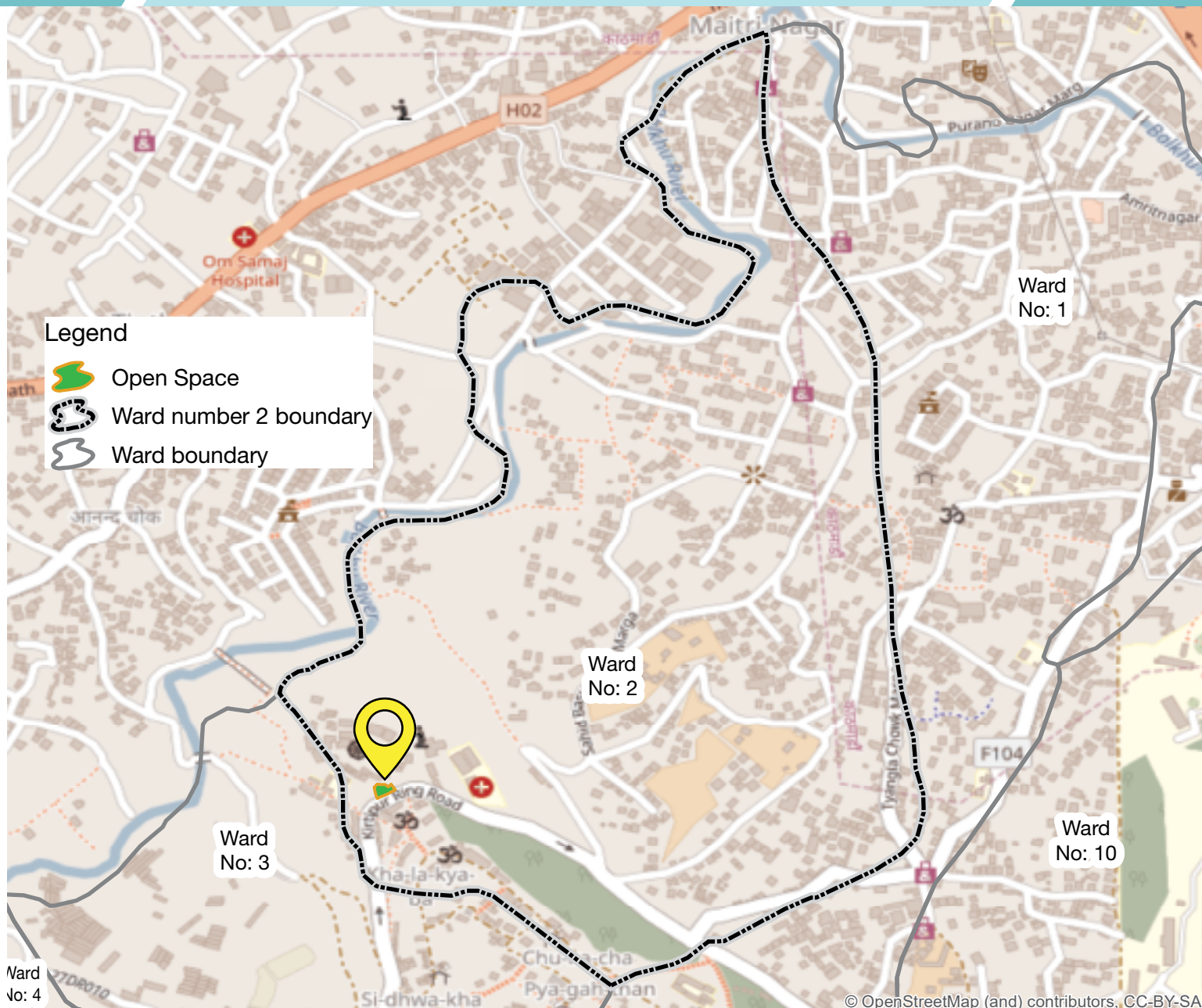


KIRTIPUR MUNICIPALITY

Parking Chaur

WARD NO. 2

Area (Approx)	284.7 Sq. Mtr.
Present condition	Not in use
Type of boundary	No boundary
Mode of transportation	Public bus



FEATURES	AVAILABILITY	
Toilet	<input type="checkbox"/>	<input checked="" type="checkbox"/>
Access to water	<input type="checkbox"/>	<input checked="" type="checkbox"/>
Security	<input checked="" type="checkbox"/>	<input type="checkbox"/>
Access to health facility	<input checked="" type="checkbox"/>	<input type="checkbox"/>
Events	<input type="checkbox"/>	<input checked="" type="checkbox"/>
Café/ Restaurants	<input checked="" type="checkbox"/>	<input type="checkbox"/>
Waiting station	<input checked="" type="checkbox"/>	<input type="checkbox"/>
Vehicle parking	<input checked="" type="checkbox"/>	<input type="checkbox"/>
Street lights	<input type="checkbox"/>	<input checked="" type="checkbox"/>
Dustbin	<input type="checkbox"/>	<input checked="" type="checkbox"/>
Benches	<input type="checkbox"/>	<input checked="" type="checkbox"/>
Playing station for children	<input type="checkbox"/>	<input type="checkbox"/>
Sports/ fitness for adult	<input checked="" type="checkbox"/>	<input type="checkbox"/>
Pavement	<input type="checkbox"/>	<input checked="" type="checkbox"/>

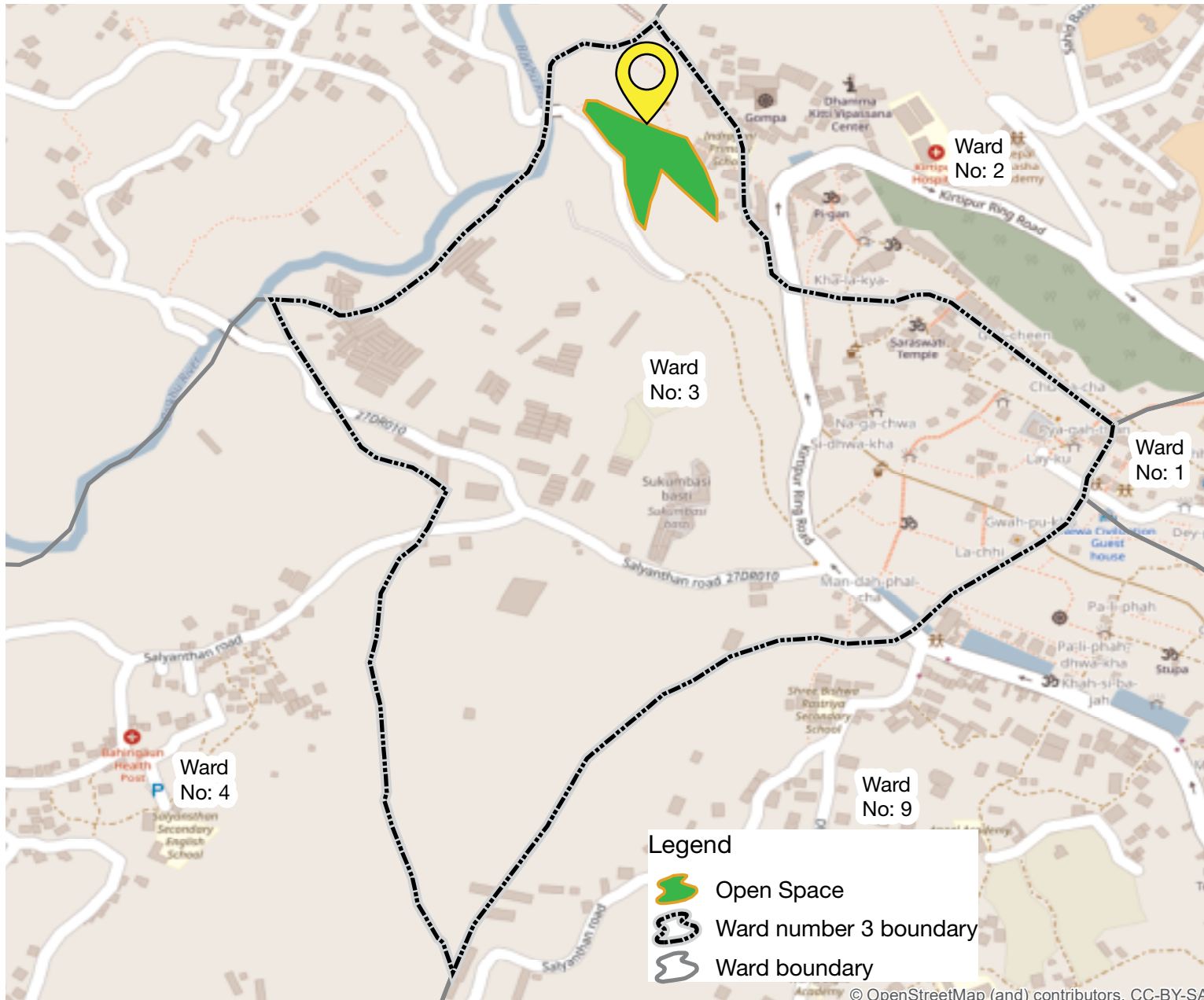


KIRTIPUR MUNICIPALITY

IPC Children's Park

WARD NO. 2

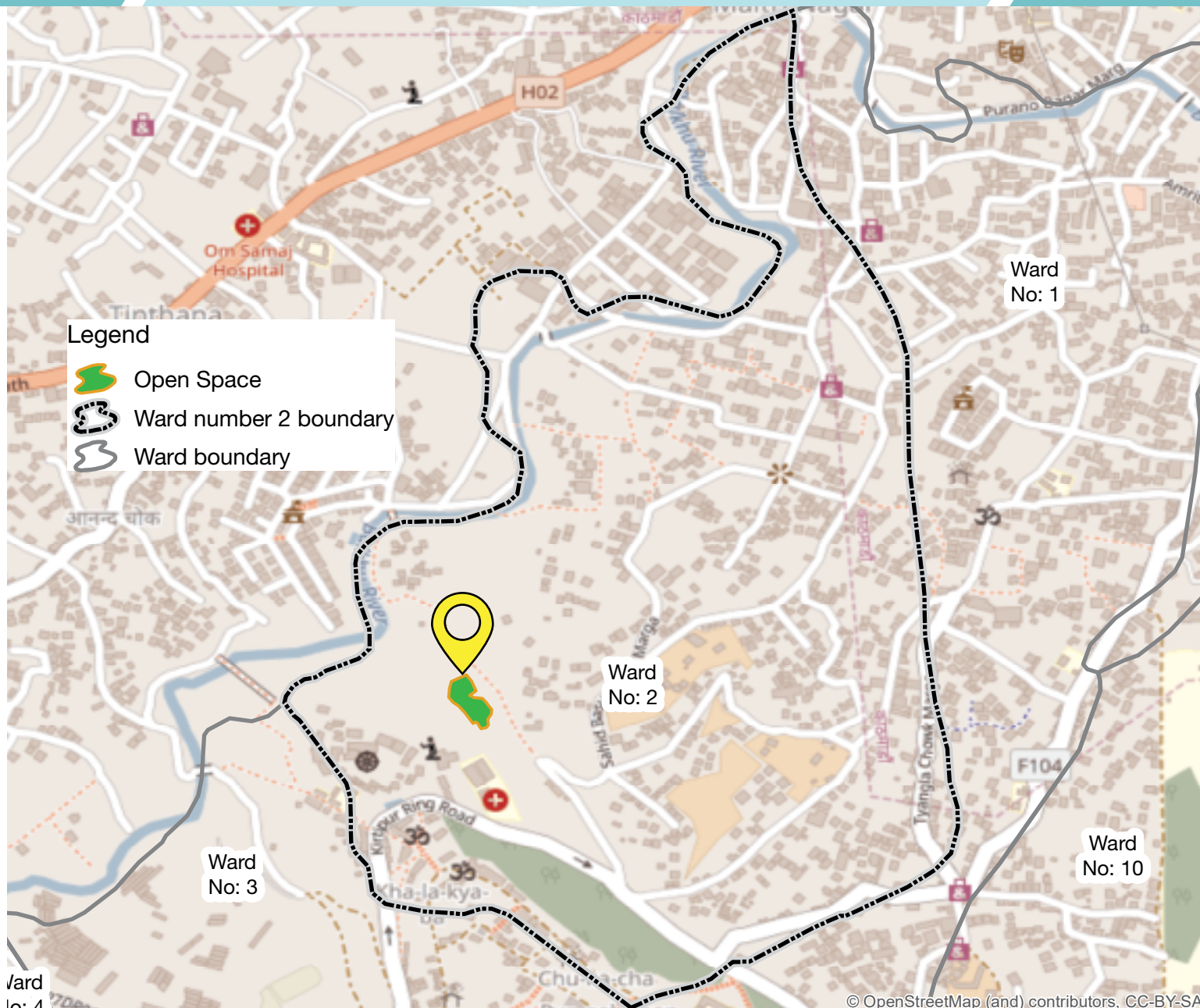
Area (Approx)	5,854.4 Sq. Mtr.
Present condition	Used by locals
Type of boundary	Wall with metal wire
Mode of transportation	No



FEATURES	AVAILABILITY	
Toilet	<input checked="" type="checkbox"/>	<input type="checkbox"/>
Access to water	<input checked="" type="checkbox"/>	<input type="checkbox"/>
Security	<input checked="" type="checkbox"/>	<input type="checkbox"/>
Access to health facility	<input checked="" type="checkbox"/>	<input type="checkbox"/>
Events	<input checked="" type="checkbox"/>	<input type="checkbox"/>
Café/ Restaurants	<input checked="" type="checkbox"/>	<input type="checkbox"/>
Waiting station	<input checked="" type="checkbox"/>	<input type="checkbox"/>
Vehicle parking	<input type="checkbox"/>	<input checked="" type="checkbox"/>
Street lights	<input type="checkbox"/>	<input checked="" type="checkbox"/>
Dustbin	<input type="checkbox"/>	<input checked="" type="checkbox"/>
Benches	<input checked="" type="checkbox"/>	<input type="checkbox"/>
Playing station for children	<input checked="" type="checkbox"/>	<input type="checkbox"/>
Sports/ fitness for adult	<input type="checkbox"/>	<input checked="" type="checkbox"/>
Pavement	<input checked="" type="checkbox"/>	<input type="checkbox"/>



Area (Approx)	1,747.4 Sq. Mtr.
Present condition	Not in use
Type of boundary	No boundry
Mode of transportation	No



FEATURES	AVAILABILITY	
Toilet	<input type="checkbox"/>	<input checked="" type="checkbox"/>
Access to water	<input type="checkbox"/>	<input checked="" type="checkbox"/>
Security	<input checked="" type="checkbox"/>	<input type="checkbox"/>
Access to health facility	<input checked="" type="checkbox"/>	<input type="checkbox"/>
Events	<input checked="" type="checkbox"/>	<input type="checkbox"/>
Café/ Restaurants	<input checked="" type="checkbox"/>	<input type="checkbox"/>
Waiting station	<input type="checkbox"/>	<input checked="" type="checkbox"/>
Vehicle parking	<input type="checkbox"/>	<input checked="" type="checkbox"/>
Street lights	<input type="checkbox"/>	<input checked="" type="checkbox"/>
Dustbin	<input type="checkbox"/>	<input checked="" type="checkbox"/>
Benches	<input type="checkbox"/>	<input checked="" type="checkbox"/>
Playing station for children	<input type="checkbox"/>	<input checked="" type="checkbox"/>
Sports/ fitness for adult	<input checked="" type="checkbox"/>	<input type="checkbox"/>
Pavement	<input type="checkbox"/>	<input checked="" type="checkbox"/>

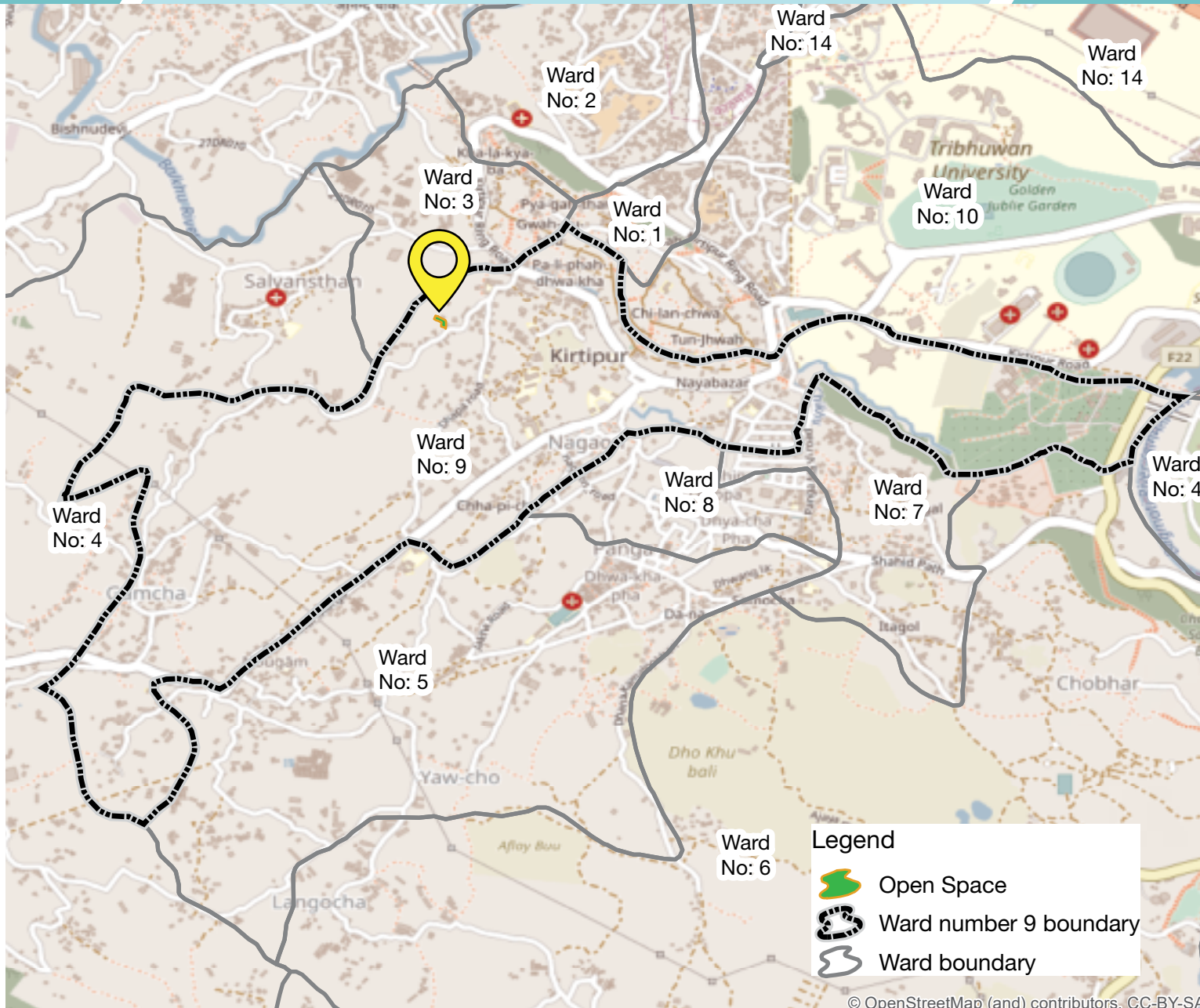


KIRTIPUR MUNICIPALITY

Bhulangkhya Chaur

WARD NO. 3

Area (Approx)	609 Sq Mtr.
Present condition	Not in use
Type of boundary	No boundry
Mode of transportation	No

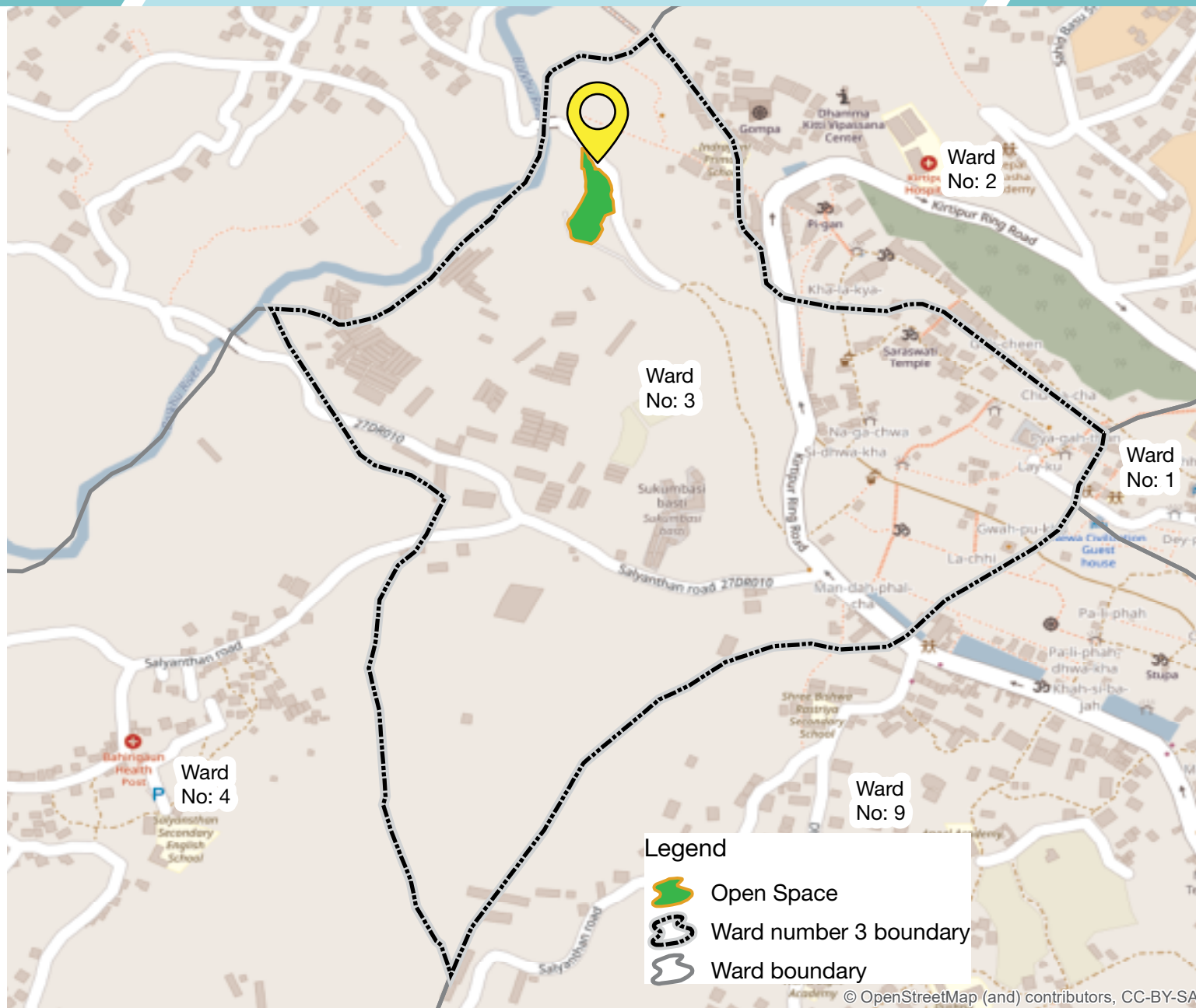


FEATURES AVAILABILITY

Toilet	<input type="checkbox"/>	<input checked="" type="checkbox"/>
Access to water	<input type="checkbox"/>	<input checked="" type="checkbox"/>
Security	<input type="checkbox"/>	<input checked="" type="checkbox"/>
Access to health facility	<input checked="" type="checkbox"/>	<input type="checkbox"/>
Events	<input type="checkbox"/>	<input checked="" type="checkbox"/>
Café/ Restaurants	<input type="checkbox"/>	<input checked="" type="checkbox"/>
Waiting station	<input type="checkbox"/>	<input checked="" type="checkbox"/>
Vehicle parking	<input type="checkbox"/>	<input checked="" type="checkbox"/>
Street lights	<input checked="" type="checkbox"/>	<input type="checkbox"/>
Dustbin	<input type="checkbox"/>	<input checked="" type="checkbox"/>
Benches	<input type="checkbox"/>	<input checked="" type="checkbox"/>
Playing station for children	<input type="checkbox"/>	<input checked="" type="checkbox"/>
Sports/ fitness for adult	<input type="checkbox"/>	<input checked="" type="checkbox"/>
Pavement	<input type="checkbox"/>	<input checked="" type="checkbox"/>



Area (Approx)	1,979 Sq. Mtr.
Present condition	Used by locals
Type of boundary	No boundry
Mode of transportation	No

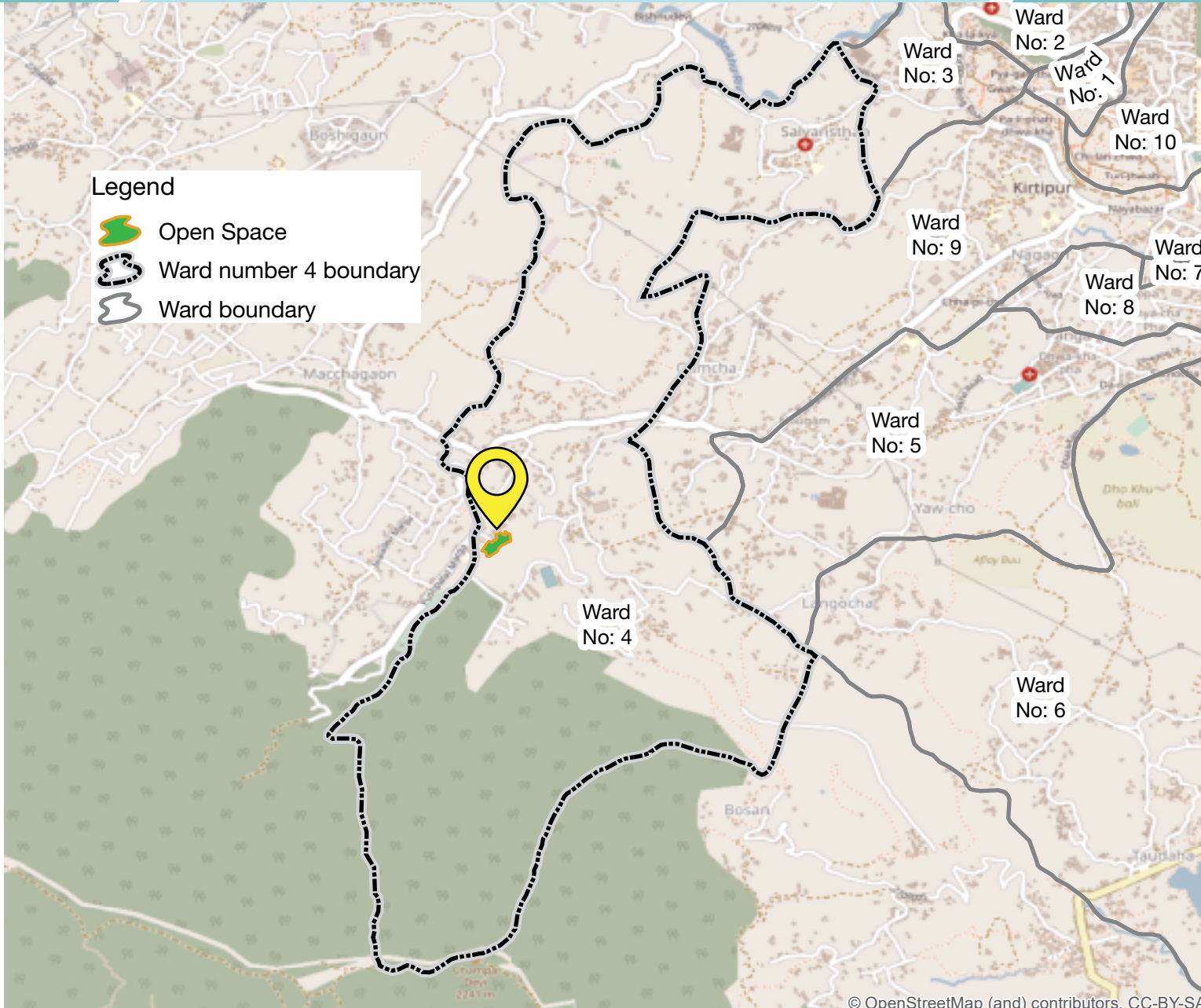


FEATURES AVAILABILITY

Toilet	<input type="checkbox"/>	<input checked="" type="checkbox"/>
Access to water	<input type="checkbox"/>	<input checked="" type="checkbox"/>
Security	<input type="checkbox"/>	<input checked="" type="checkbox"/>
Access to health facility	<input checked="" type="checkbox"/>	<input type="checkbox"/>
Events	<input checked="" type="checkbox"/>	<input type="checkbox"/>
Café/ Restaurants	<input checked="" type="checkbox"/>	<input type="checkbox"/>
Waiting station	<input type="checkbox"/>	<input checked="" type="checkbox"/>
Vehicle parking	<input type="checkbox"/>	<input checked="" type="checkbox"/>
Street lights	<input type="checkbox"/>	<input checked="" type="checkbox"/>
Dustbin	<input type="checkbox"/>	<input checked="" type="checkbox"/>
Benches	<input type="checkbox"/>	<input checked="" type="checkbox"/>
Playing station for children	<input type="checkbox"/>	<input checked="" type="checkbox"/>
Sports/ fitness for adult	<input type="checkbox"/>	<input checked="" type="checkbox"/>
Pavement	<input type="checkbox"/>	<input checked="" type="checkbox"/>



Area (Approx)	5,048 Sq. Mtr.
Present condition	Used by locals
Type of boundary	Wall with metal wire
Mode of transportation	No

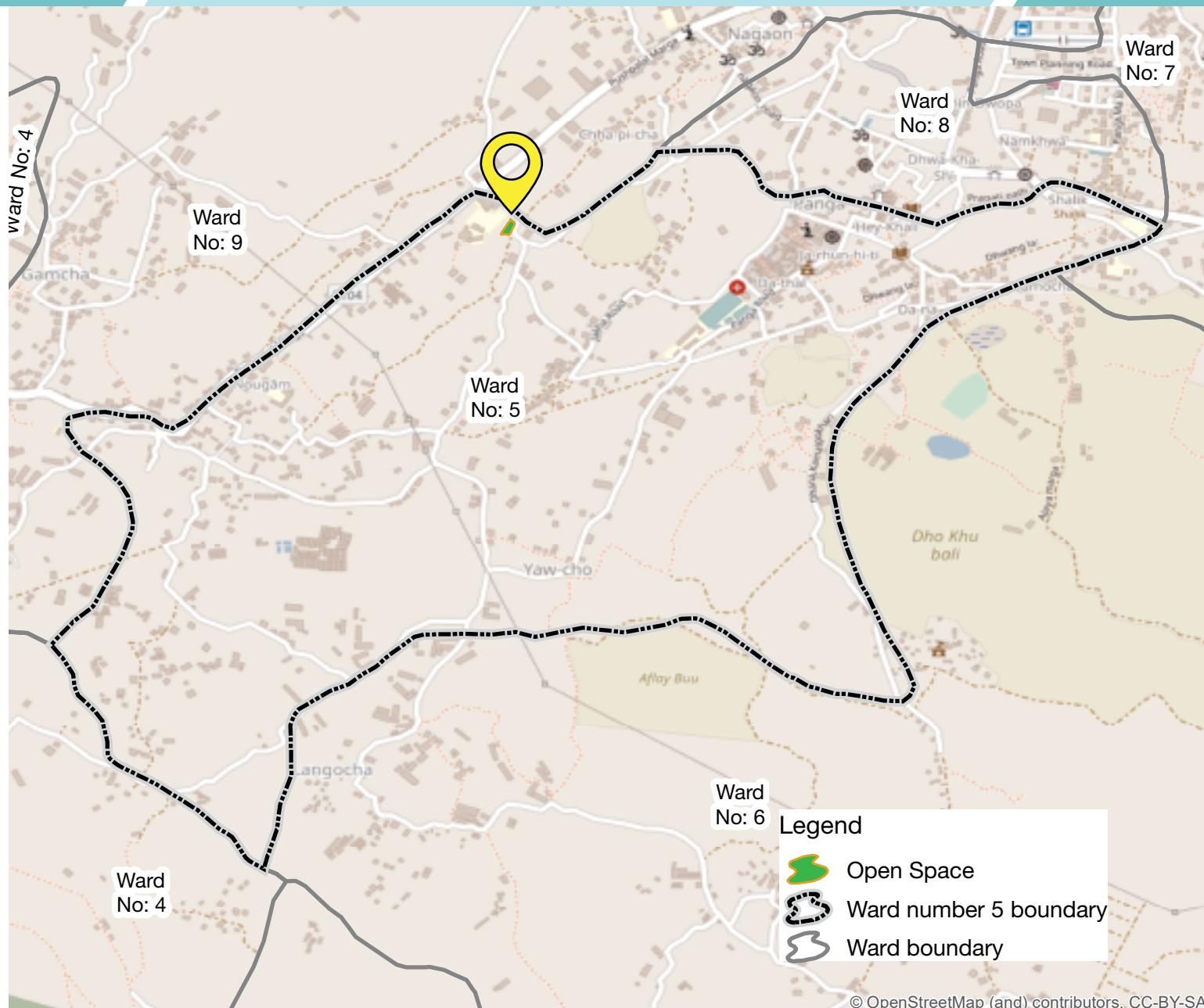


FEATURES	AVAILABILITY	
Toilet	<input checked="" type="checkbox"/>	<input type="checkbox"/>
Access to water	<input checked="" type="checkbox"/>	<input type="checkbox"/>
Security	<input checked="" type="checkbox"/>	<input type="checkbox"/>
Access to health facility	<input checked="" type="checkbox"/>	<input type="checkbox"/>
Events	<input checked="" type="checkbox"/>	<input type="checkbox"/>
Café/ Restaurants	<input checked="" type="checkbox"/>	<input type="checkbox"/>
Waiting station	<input type="checkbox"/>	<input checked="" type="checkbox"/>
Vehicle parking	<input checked="" type="checkbox"/>	<input type="checkbox"/>
Street lights	<input type="checkbox"/>	<input checked="" type="checkbox"/>
Dustbin	<input checked="" type="checkbox"/>	<input type="checkbox"/>
Benches	<input checked="" type="checkbox"/>	<input type="checkbox"/>
Playing station for children	<input type="checkbox"/>	<input checked="" type="checkbox"/>
Sports/ fitness for adult	<input checked="" type="checkbox"/>	<input type="checkbox"/>
Pavement	<input type="checkbox"/>	<input checked="" type="checkbox"/>



© OpenStreetMap (and) contributors, CC-BY-SA

Area (Approx)	382 Sq. Mtr.
Present condition	Not in use
Type of boundary	Metal wire
Mode of transportation	Bus



FEATURES AVAILABILITY

Toilet	<input type="checkbox"/>	<input checked="" type="checkbox"/>
Access to water	<input checked="" type="checkbox"/>	<input type="checkbox"/>
Security	<input type="checkbox"/>	<input checked="" type="checkbox"/>
Access to health facility	<input checked="" type="checkbox"/>	<input type="checkbox"/>
Events	<input type="checkbox"/>	<input checked="" type="checkbox"/>
Café/ Restaurants	<input checked="" type="checkbox"/>	<input type="checkbox"/>
Waiting station	<input type="checkbox"/>	<input checked="" type="checkbox"/>
Vehicle parking	<input checked="" type="checkbox"/>	<input type="checkbox"/>
Street lights	<input type="checkbox"/>	<input checked="" type="checkbox"/>
Dustbin	<input type="checkbox"/>	<input checked="" type="checkbox"/>
Benches	<input type="checkbox"/>	<input checked="" type="checkbox"/>
Playing station for children	<input type="checkbox"/>	<input checked="" type="checkbox"/>
Sports/ fitness for adult	<input type="checkbox"/>	<input checked="" type="checkbox"/>
Pavement	<input type="checkbox"/>	<input checked="" type="checkbox"/>

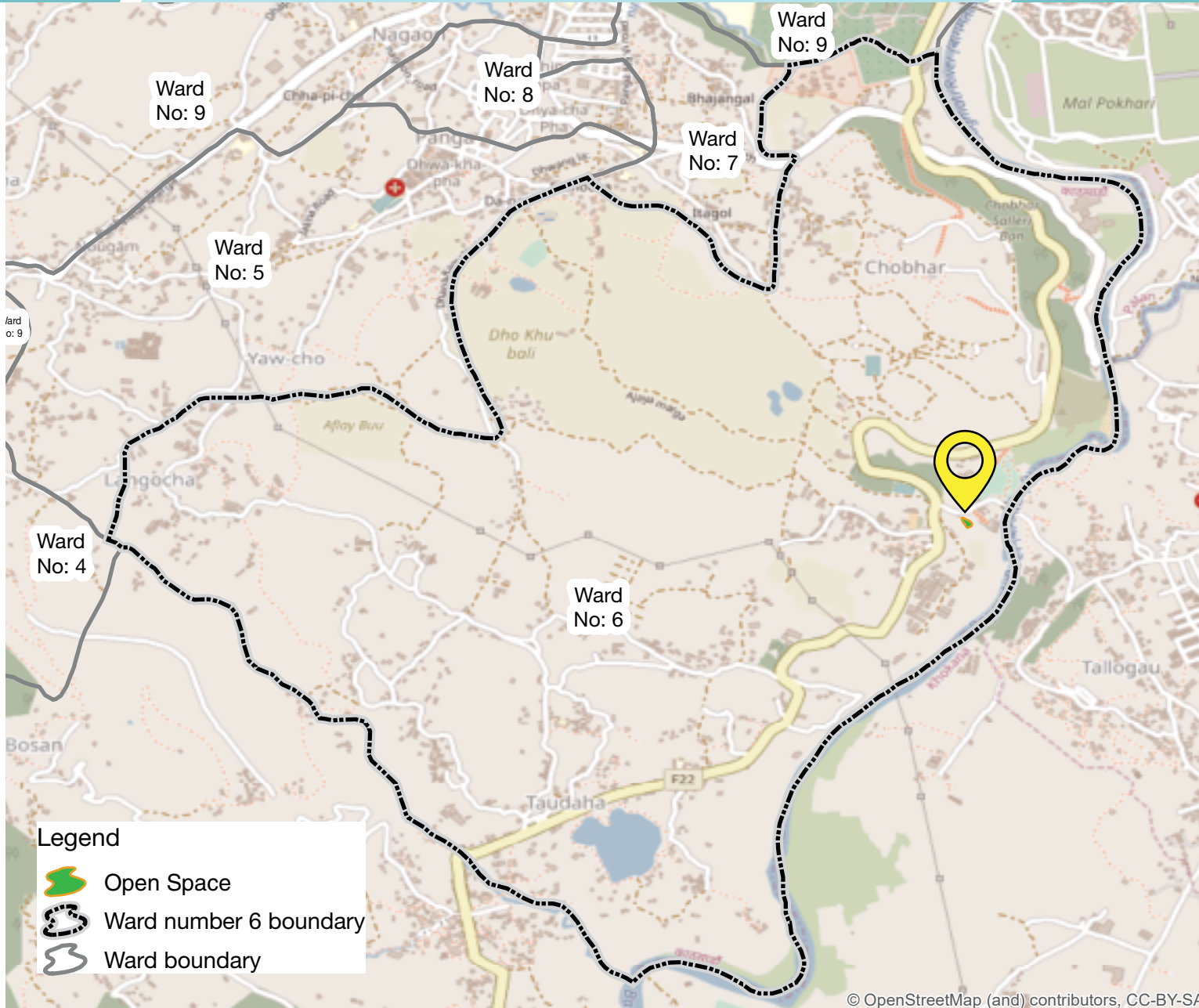


KIRTIPUR MUNICIPALITY

Hulak Chaur

WARD NO. 6

Area (Approx)	565.6 Sq. Mtr.
Present condition	Used by locals
Type of boundary	No boundry
Mode of transportation	Public bus



FEATURES AVAILABILITY

Toilet	<input type="checkbox"/>	<input checked="" type="checkbox"/>
Access to water	<input checked="" type="checkbox"/>	<input type="checkbox"/>
Security	<input checked="" type="checkbox"/>	<input type="checkbox"/>
Access to health facility	<input checked="" type="checkbox"/>	<input type="checkbox"/>
Events	<input checked="" type="checkbox"/>	<input type="checkbox"/>
Café/ Restaurants	<input checked="" type="checkbox"/>	<input type="checkbox"/>
Waiting station	<input checked="" type="checkbox"/>	<input type="checkbox"/>
Vehicle parking	<input checked="" type="checkbox"/>	<input type="checkbox"/>
Street lights	<input type="checkbox"/>	<input checked="" type="checkbox"/>
Dustbin	<input type="checkbox"/>	<input checked="" type="checkbox"/>
Benches	<input type="checkbox"/>	<input checked="" type="checkbox"/>
Playing station for children	<input type="checkbox"/>	<input checked="" type="checkbox"/>
Sports/ fitness for adult	<input checked="" type="checkbox"/>	<input type="checkbox"/>
Pavement	<input checked="" type="checkbox"/>	<input type="checkbox"/>

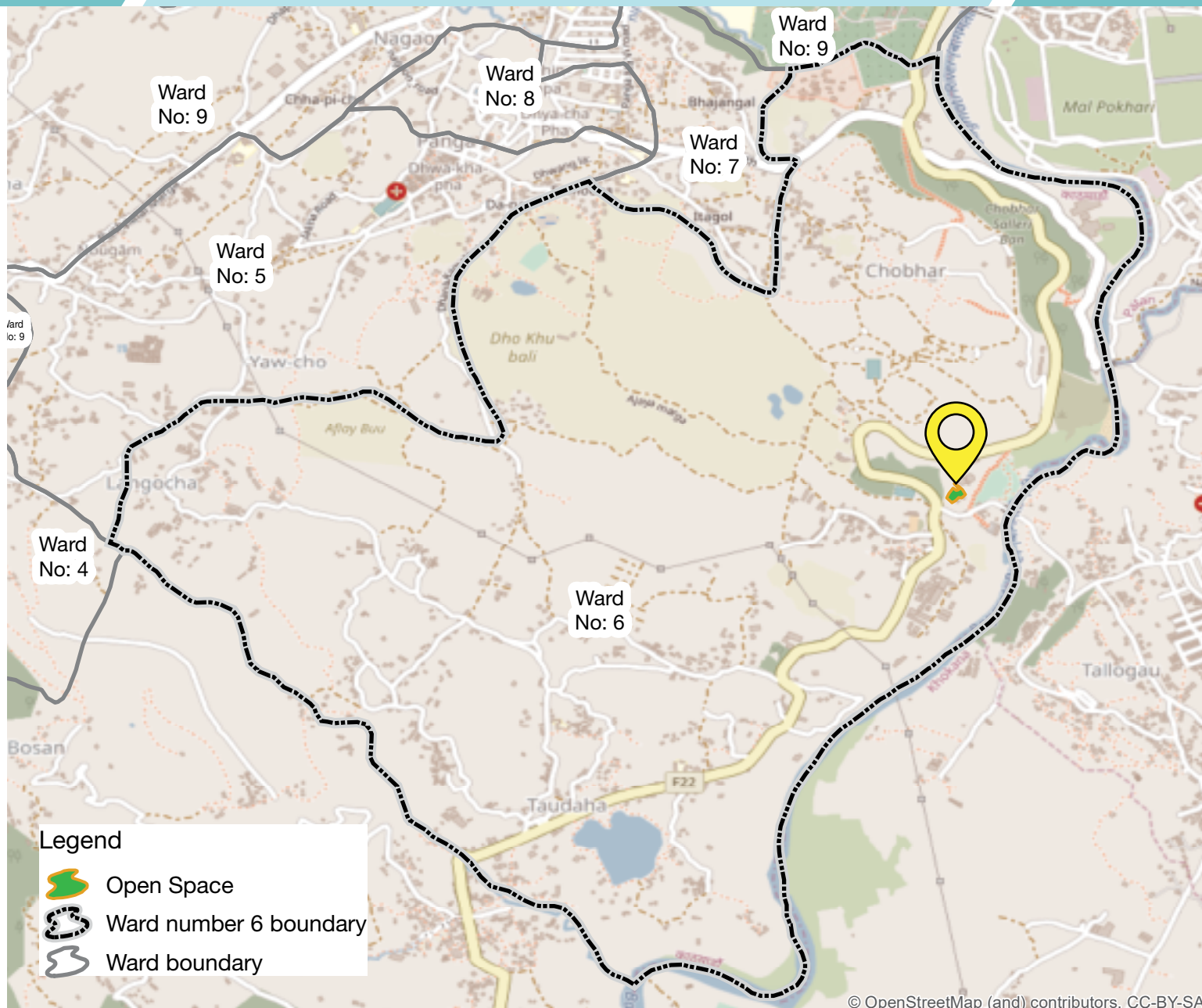


KIRTIPUR MUNICIPALITY

Hulak Chaur 2

WARD NO. 6

Area (Approx)	1,624.9 Sq. Mtr.
Present condition	Used by locals
Type of boundary	No boundary
Mode of transportation	Public bus

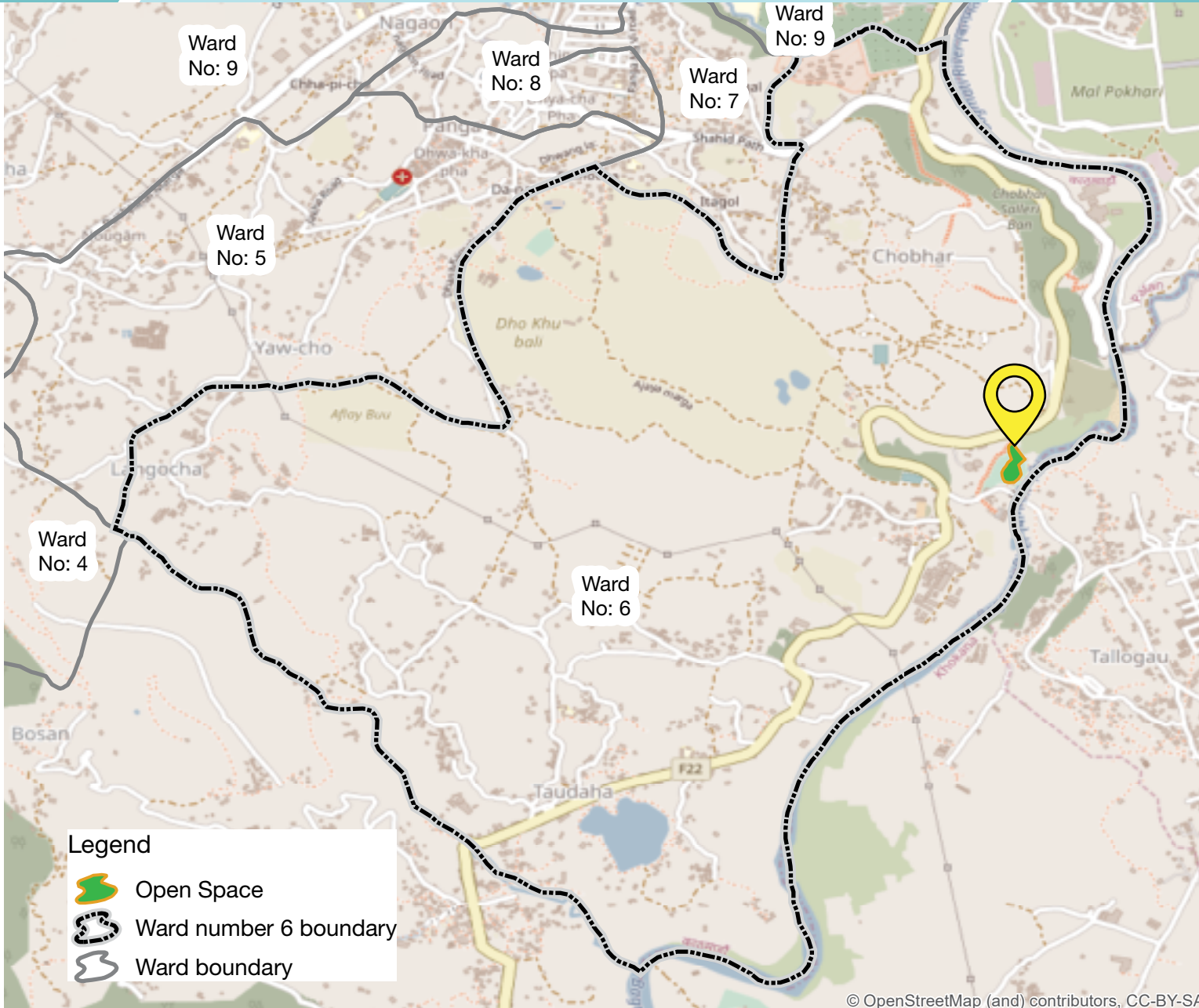


FEATURES AVAILABILITY

Toilet	<input type="checkbox"/>	<input checked="" type="checkbox"/>
Access to water	<input checked="" type="checkbox"/>	<input type="checkbox"/>
Security	<input checked="" type="checkbox"/>	<input type="checkbox"/>
Access to health facility	<input checked="" type="checkbox"/>	<input type="checkbox"/>
Events	<input checked="" type="checkbox"/>	<input type="checkbox"/>
Café/ Restaurants	<input checked="" type="checkbox"/>	<input type="checkbox"/>
Waiting station	<input type="checkbox"/>	<input checked="" type="checkbox"/>
Vehicle parking	<input type="checkbox"/>	<input checked="" type="checkbox"/>
Street lights	<input type="checkbox"/>	<input checked="" type="checkbox"/>
Dustbin	<input type="checkbox"/>	<input checked="" type="checkbox"/>
Benches	<input checked="" type="checkbox"/>	<input type="checkbox"/>
Playing station for children	<input type="checkbox"/>	<input checked="" type="checkbox"/>
Sports/ fitness for adult	<input checked="" type="checkbox"/>	<input type="checkbox"/>
Pavement	<input type="checkbox"/>	<input checked="" type="checkbox"/>



Area (Approx)	4,881.9 Sq. Mtr.
Present condition	Used by locals
Type of boundary	Cemented wall
Mode of transportation	Public bus



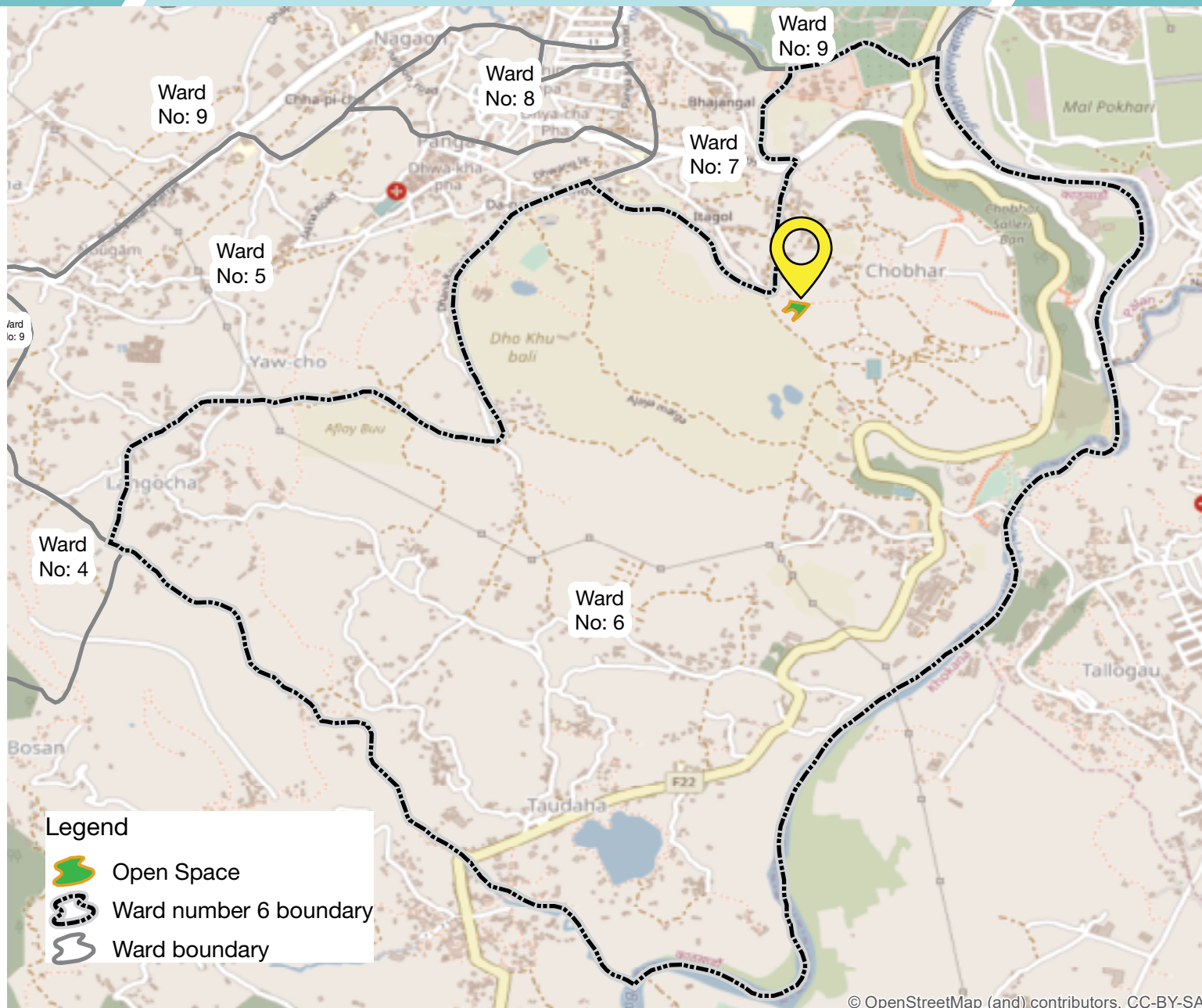
FEATURES AVAILABILITY

Toilet	<input checked="" type="checkbox"/>	<input type="checkbox"/>
Access to water	<input checked="" type="checkbox"/>	<input type="checkbox"/>
Security	<input checked="" type="checkbox"/>	<input type="checkbox"/>
Access to health facility	<input checked="" type="checkbox"/>	<input type="checkbox"/>
Events	<input checked="" type="checkbox"/>	<input type="checkbox"/>
Café/ Restaurants	<input checked="" type="checkbox"/>	<input type="checkbox"/>
Waiting station	<input type="checkbox"/>	<input checked="" type="checkbox"/>
Vehicle parking	<input checked="" type="checkbox"/>	<input type="checkbox"/>
Street lights	<input checked="" type="checkbox"/>	<input type="checkbox"/>
Dustbin	<input checked="" type="checkbox"/>	<input type="checkbox"/>
Benches	<input checked="" type="checkbox"/>	<input type="checkbox"/>
Playing station for children	<input type="checkbox"/>	<input checked="" type="checkbox"/>
Sports/ fitness for adult	<input checked="" type="checkbox"/>	<input type="checkbox"/>
Pavement	<input checked="" type="checkbox"/>	<input type="checkbox"/>



© OpenStreetMap (and) contributors, CC-BY-SA

Area (Approx)	1,986.2 Sq. Mtr.
Present condition	Used by locals
Type of boundary	Planned but not implemented
Mode of transportation	No



FEATURES AVAILABILITY

Toilet	<input type="checkbox"/>	<input checked="" type="checkbox"/>
Access to water	<input type="checkbox"/>	<input checked="" type="checkbox"/>
Security	<input type="checkbox"/>	<input checked="" type="checkbox"/>
Access to health facility	<input checked="" type="checkbox"/>	<input type="checkbox"/>
Events	<input type="checkbox"/>	<input checked="" type="checkbox"/>
Café/ Restaurants	<input type="checkbox"/>	<input checked="" type="checkbox"/>
Waiting station	<input type="checkbox"/>	<input checked="" type="checkbox"/>
Vehicle parking	<input type="checkbox"/>	<input checked="" type="checkbox"/>
Street lights	<input type="checkbox"/>	<input checked="" type="checkbox"/>
Dustbin	<input type="checkbox"/>	<input checked="" type="checkbox"/>
Benches	<input type="checkbox"/>	<input checked="" type="checkbox"/>
Playing station for children	<input type="checkbox"/>	<input checked="" type="checkbox"/>
Sports/ fitness for adult	<input type="checkbox"/>	<input checked="" type="checkbox"/>
Pavement	<input type="checkbox"/>	<input checked="" type="checkbox"/>



Area (Approx)	178.2 Sq. Mtr.
Present condition	Used by locals
Type of boundary	Cemented wall
Mode of transportation	Public bus

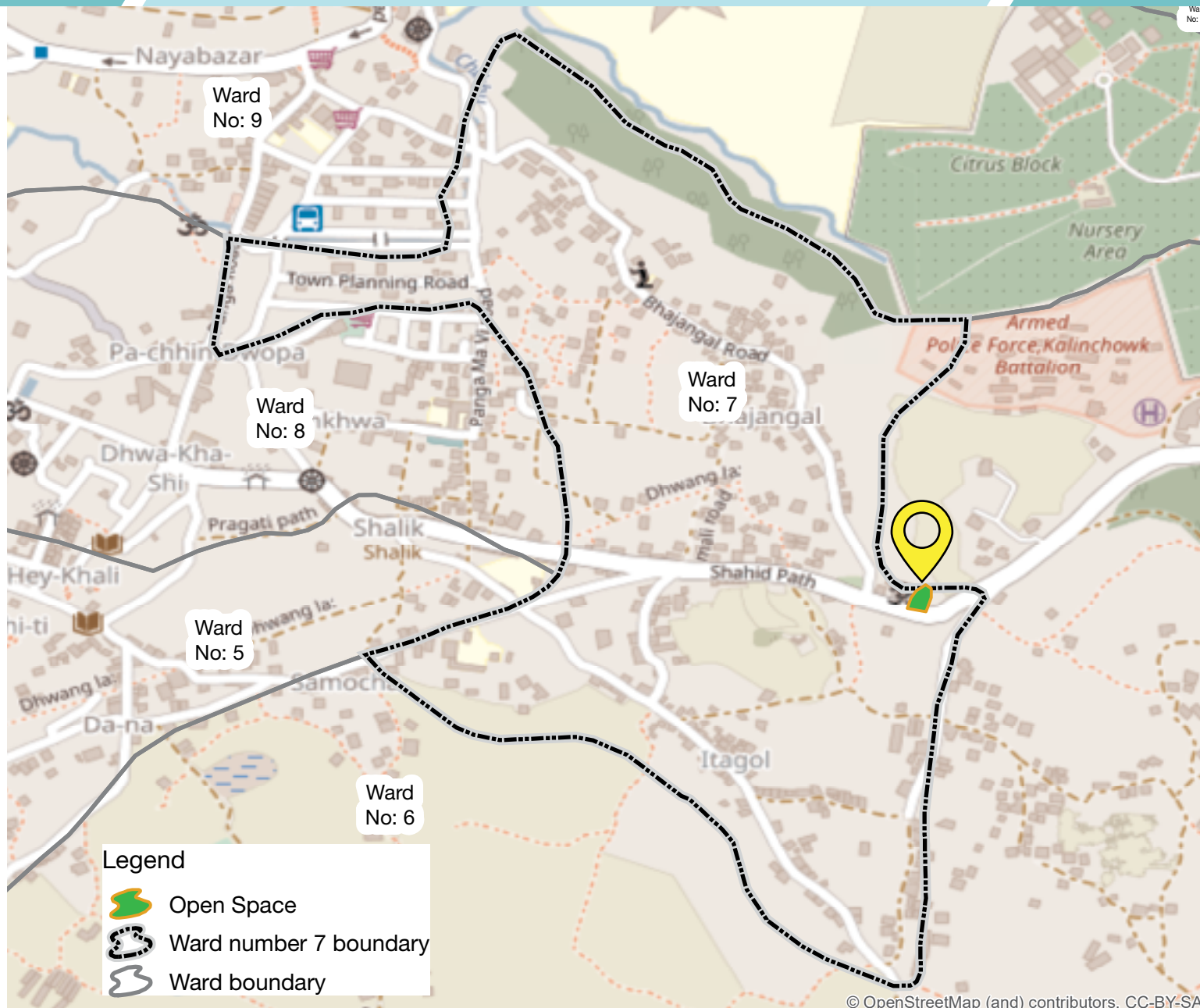


FEATURES AVAILABILITY

Toilet	<input checked="" type="checkbox"/>	<input type="checkbox"/>
Access to water	<input checked="" type="checkbox"/>	<input type="checkbox"/>
Security	<input checked="" type="checkbox"/>	<input type="checkbox"/>
Access to health facility	<input checked="" type="checkbox"/>	<input type="checkbox"/>
Events	<input checked="" type="checkbox"/>	<input type="checkbox"/>
Café/ Restaurants	<input checked="" type="checkbox"/>	<input type="checkbox"/>
Waiting station	<input checked="" type="checkbox"/>	<input type="checkbox"/>
Vehicle parking	<input type="checkbox"/>	<input checked="" type="checkbox"/>
Street lights	<input type="checkbox"/>	<input checked="" type="checkbox"/>
Dustbin	<input type="checkbox"/>	<input checked="" type="checkbox"/>
Benches	<input type="checkbox"/>	<input checked="" type="checkbox"/>
Playing station for children	<input type="checkbox"/>	<input checked="" type="checkbox"/>
Sports/ fitness for adult	<input checked="" type="checkbox"/>	<input type="checkbox"/>
Pavement	<input type="checkbox"/>	<input checked="" type="checkbox"/>



Area (Approx)	467.6 Sq. Mtr.
Present condition	Not in use
Type of boundary	No boundary
Mode of transportation	All kinds of vehicle

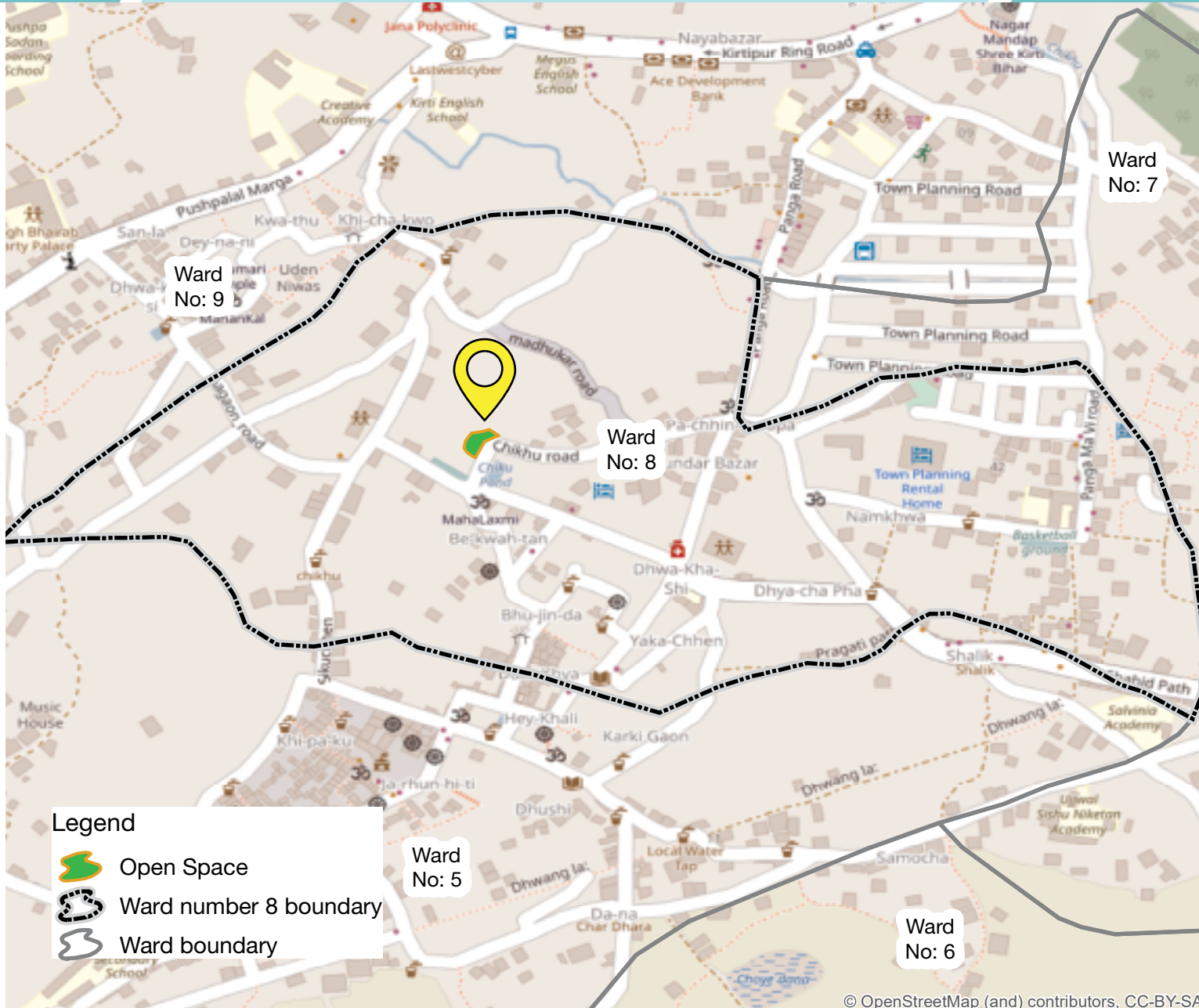


FEATURES AVAILABILITY

Toilet	<input checked="" type="checkbox"/>	<input type="checkbox"/>
Access to water	<input checked="" type="checkbox"/>	<input type="checkbox"/>
Security	<input checked="" type="checkbox"/>	<input type="checkbox"/>
Access to health facility	<input checked="" type="checkbox"/>	<input type="checkbox"/>
Events	<input type="checkbox"/>	<input checked="" type="checkbox"/>
Café/ Restaurants	<input checked="" type="checkbox"/>	<input type="checkbox"/>
Waiting station	<input checked="" type="checkbox"/>	<input type="checkbox"/>
Vehicle parking	<input type="checkbox"/>	<input checked="" type="checkbox"/>
Street lights	<input type="checkbox"/>	<input checked="" type="checkbox"/>
Dustbin	<input type="checkbox"/>	<input checked="" type="checkbox"/>
Benches	<input type="checkbox"/>	<input checked="" type="checkbox"/>
Playing station for children	<input type="checkbox"/>	<input checked="" type="checkbox"/>
Sports/ fitness for adult	<input type="checkbox"/>	<input checked="" type="checkbox"/>
Pavement	<input type="checkbox"/>	<input checked="" type="checkbox"/>



Area (Approx)	277 Sq. Mtr.
Present condition	Used by locals
Type of boundary	Metal wire
Mode of transportation	No



FEATURES AVAILABILITY

Toilet	<input type="checkbox"/>	<input checked="" type="checkbox"/>
Access to water	<input type="checkbox"/>	<input checked="" type="checkbox"/>
Security	<input type="checkbox"/>	<input checked="" type="checkbox"/>
Access to health facility	<input checked="" type="checkbox"/>	<input type="checkbox"/>
Events	<input type="checkbox"/>	<input checked="" type="checkbox"/>
Café/ Restaurants	<input checked="" type="checkbox"/>	<input type="checkbox"/>
Waiting station	<input type="checkbox"/>	<input checked="" type="checkbox"/>
Vehicle parking	<input type="checkbox"/>	<input checked="" type="checkbox"/>
Street lights	<input type="checkbox"/>	<input checked="" type="checkbox"/>
Dustbin	<input type="checkbox"/>	<input checked="" type="checkbox"/>
Benches	<input type="checkbox"/>	<input checked="" type="checkbox"/>
Playing station for children	<input type="checkbox"/>	<input checked="" type="checkbox"/>
Sports/ fitness for adult	<input type="checkbox"/>	<input checked="" type="checkbox"/>
Pavement	<input type="checkbox"/>	<input checked="" type="checkbox"/>

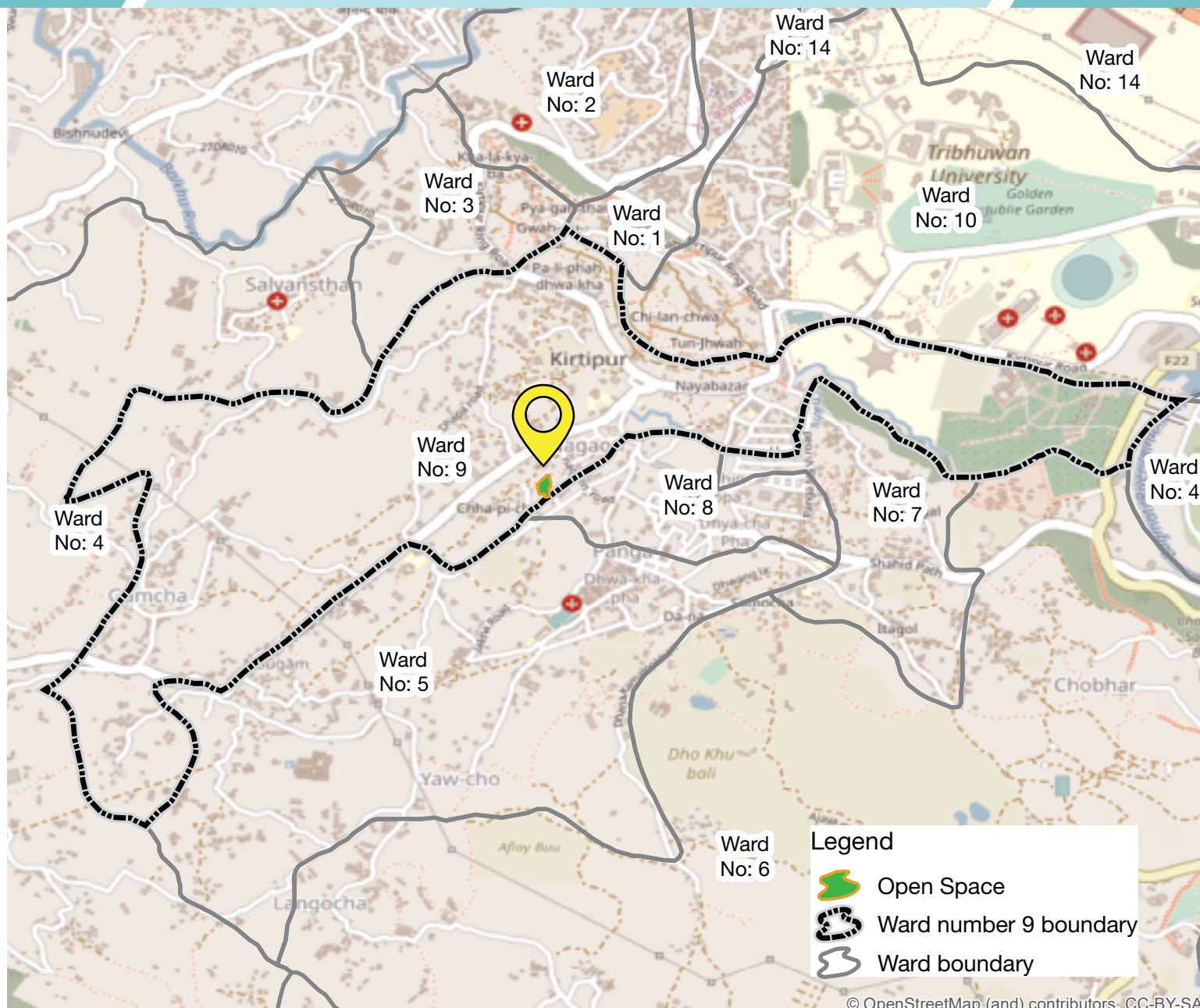


KIRTIPUR MUNICIPALITY

Khaphokhu Pokhari

WARD NO. 9

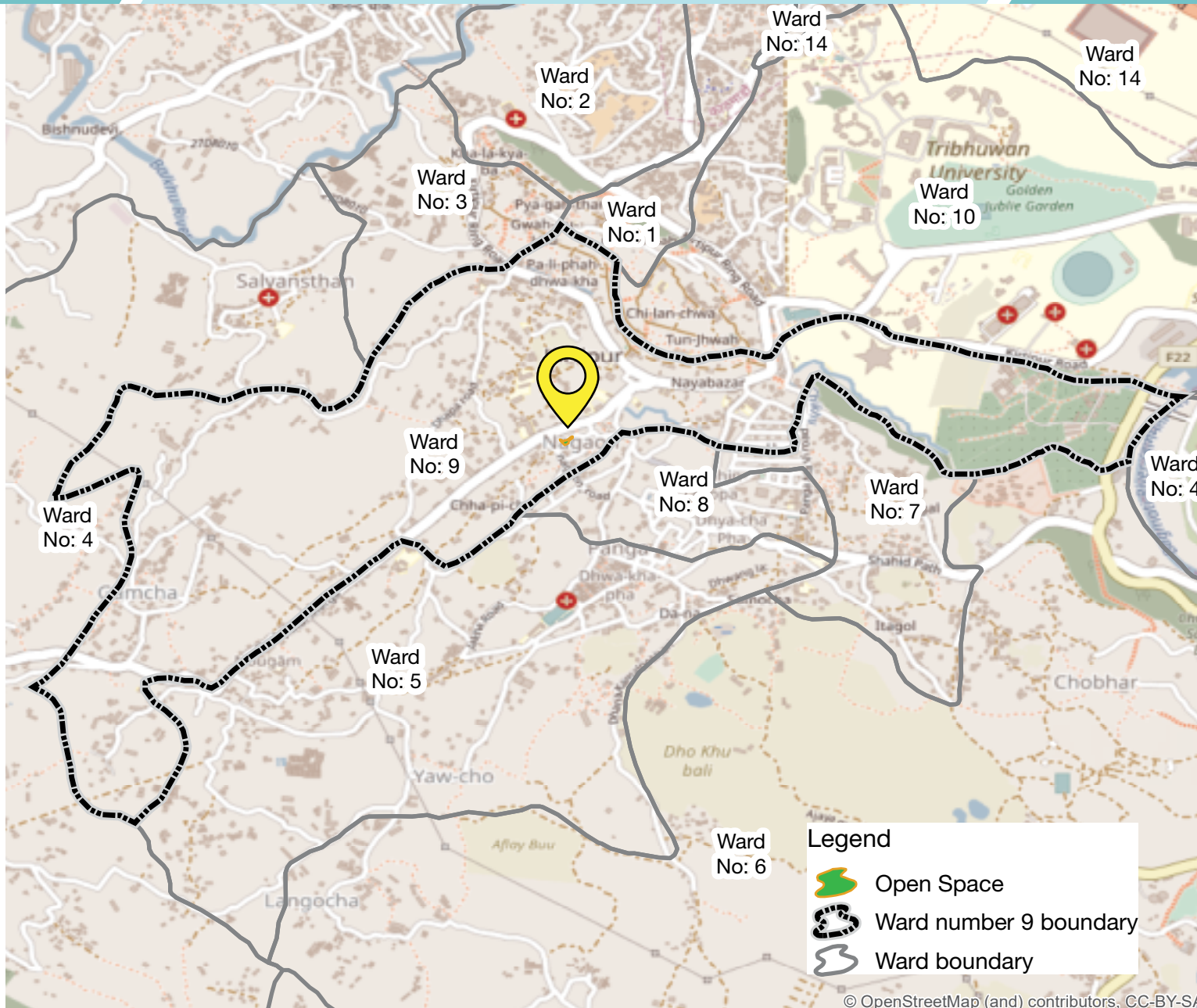
Area (Approx)	1,852 Sq. Mtr.
Present condition	Not in use
Type of boundary	No boundary
Mode of transportation	No



FEATURES	AVAILABILITY	
Toilet	<input type="checkbox"/>	<input checked="" type="checkbox"/>
Access to water	<input checked="" type="checkbox"/>	<input type="checkbox"/>
Security	<input type="checkbox"/>	<input checked="" type="checkbox"/>
Access to health facility	<input checked="" type="checkbox"/>	<input type="checkbox"/>
Events	<input type="checkbox"/>	<input checked="" type="checkbox"/>
Café/ Restaurants	<input checked="" type="checkbox"/>	<input type="checkbox"/>
Waiting station	<input type="checkbox"/>	<input checked="" type="checkbox"/>
Vehicle parking	<input type="checkbox"/>	<input checked="" type="checkbox"/>
Street lights	<input checked="" type="checkbox"/>	<input type="checkbox"/>
Dustbin	<input type="checkbox"/>	<input checked="" type="checkbox"/>
Benches	<input type="checkbox"/>	<input checked="" type="checkbox"/>
Playing station for children	<input type="checkbox"/>	<input checked="" type="checkbox"/>
Sports/ fitness for adult	<input type="checkbox"/>	<input checked="" type="checkbox"/>
Pavement	<input type="checkbox"/>	<input checked="" type="checkbox"/>



Area (Approx)	338.9 Sq. Mtr.
Present condition	Used by locals
Type of boundary	No boundary
Mode of transportation	No



FEATURES AVAILABILITY

FEATURES	AVAILABILITY
Toilet	<input type="checkbox"/> <input checked="" type="checkbox"/>
Access to water	<input type="checkbox"/> <input checked="" type="checkbox"/>
Security	<input checked="" type="checkbox"/> <input type="checkbox"/>
Access to health facility	<input checked="" type="checkbox"/> <input type="checkbox"/>
Events	<input checked="" type="checkbox"/> <input type="checkbox"/>
Café/ Restaurants	<input checked="" type="checkbox"/> <input type="checkbox"/>
Waiting station	<input type="checkbox"/> <input checked="" type="checkbox"/>
Vehicle parking	<input checked="" type="checkbox"/> <input type="checkbox"/>
Street lights	<input checked="" type="checkbox"/> <input type="checkbox"/>
Dustbin	<input type="checkbox"/> <input checked="" type="checkbox"/>
Benches	<input type="checkbox"/> <input checked="" type="checkbox"/>
Playing station for children	<input type="checkbox"/> <input checked="" type="checkbox"/>
Sports/ fitness for adult	<input type="checkbox"/> <input checked="" type="checkbox"/>
Pavement	<input type="checkbox"/> <input checked="" type="checkbox"/>

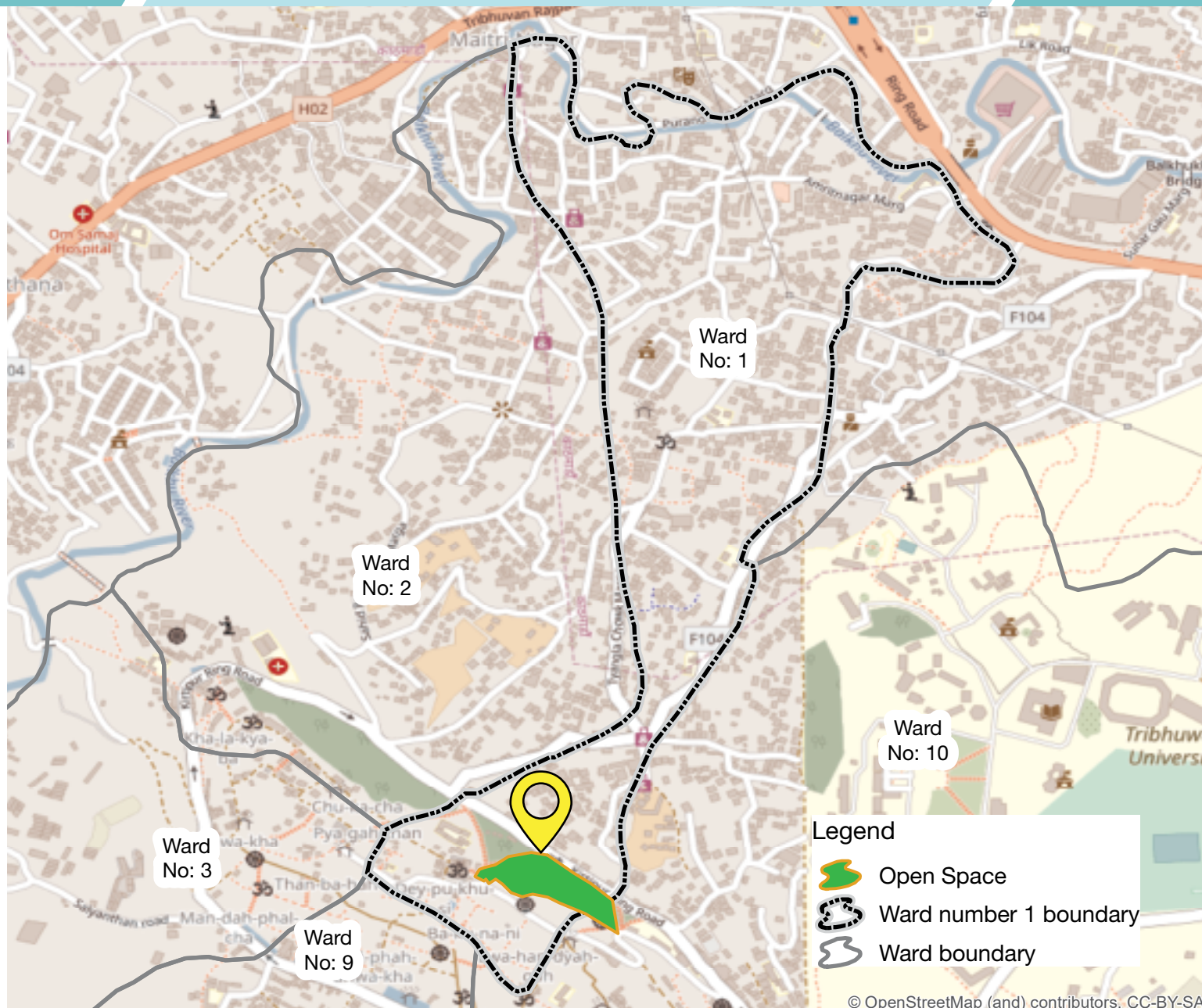


KIRTIPUR MUNICIPALITY

Ban Bibhag Area

WARD NO. 10

Area (Approx)	10,915.5 Sq. Mtr.
Present condition	Slum settlement
Type of boundary	Cemented wall
Mode of transportation	All kinds of vehicle



FEATURES	AVAILABILITY	
Toilet	<input type="checkbox"/>	<input checked="" type="checkbox"/>
Access to water	<input checked="" type="checkbox"/>	<input type="checkbox"/>
Security	<input checked="" type="checkbox"/>	<input type="checkbox"/>
Access to health facility	<input checked="" type="checkbox"/>	<input type="checkbox"/>
Events	<input type="checkbox"/>	<input checked="" type="checkbox"/>
Café/ Restaurants	<input checked="" type="checkbox"/>	<input type="checkbox"/>
Waiting station	<input type="checkbox"/>	<input checked="" type="checkbox"/>
Vehicle parking	<input type="checkbox"/>	<input checked="" type="checkbox"/>
Street lights	<input type="checkbox"/>	<input checked="" type="checkbox"/>
Dustbin	<input type="checkbox"/>	<input checked="" type="checkbox"/>
Benches	<input type="checkbox"/>	<input checked="" type="checkbox"/>
Playing station for children	<input type="checkbox"/>	<input checked="" type="checkbox"/>
Sports/ fitness for adult	<input type="checkbox"/>	<input checked="" type="checkbox"/>
Pavement	<input checked="" type="checkbox"/>	<input type="checkbox"/>



KIRTIPUR MUNICIPALITY

Mangal Park

WARD NO.
10

Area (Approx)	3,753.1 Sq. Mtr.
Present condition	Not in use
Type of boundary	Cemented wall
Mode of transportation	All kinds of vehicle



FEATURES	AVAILABILITY	
Toilet	<input type="checkbox"/>	<input checked="" type="checkbox"/>
Access to water	<input type="checkbox"/>	<input checked="" type="checkbox"/>
Security	<input checked="" type="checkbox"/>	<input type="checkbox"/>
Access to health facility	<input checked="" type="checkbox"/>	<input type="checkbox"/>
Events	<input type="checkbox"/>	<input checked="" type="checkbox"/>
Café/ Restaurants	<input checked="" type="checkbox"/>	<input type="checkbox"/>
Waiting station	<input checked="" type="checkbox"/>	<input type="checkbox"/>
Vehicle parking	<input type="checkbox"/>	<input checked="" type="checkbox"/>
Street lights	<input type="checkbox"/>	<input checked="" type="checkbox"/>
Dustbin	<input type="checkbox"/>	<input checked="" type="checkbox"/>
Benches	<input type="checkbox"/>	<input checked="" type="checkbox"/>
Playing station for children	<input type="checkbox"/>	<input checked="" type="checkbox"/>
Sports/ fitness for adult	<input type="checkbox"/>	<input checked="" type="checkbox"/>
Pavement	<input checked="" type="checkbox"/>	<input type="checkbox"/>



BHAKTAPUR MUNICIPALITY

Area (Approx)	400.9 Sq. Mtr.
Present condition	Not in use
Type of boundary	No boundary wall
Mode of transportation	Public bus



FEATURES	AVAILABILITY	
Toilet	<input type="checkbox"/>	<input checked="" type="checkbox"/>
Access to water	<input checked="" type="checkbox"/>	<input type="checkbox"/>
Security	<input checked="" type="checkbox"/>	<input type="checkbox"/>
Access to health facility	<input checked="" type="checkbox"/>	<input type="checkbox"/>
Events	<input type="checkbox"/>	<input checked="" type="checkbox"/>
Café/ Restaurants	<input checked="" type="checkbox"/>	<input type="checkbox"/>
Waiting station	<input checked="" type="checkbox"/>	<input type="checkbox"/>
Vehicle parking	<input checked="" type="checkbox"/>	<input type="checkbox"/>
Street lights	<input checked="" type="checkbox"/>	<input type="checkbox"/>
Dustbin	<input checked="" type="checkbox"/>	<input type="checkbox"/>
Benches	<input checked="" type="checkbox"/>	<input type="checkbox"/>
Playing station for children	<input type="checkbox"/>	<input checked="" type="checkbox"/>
Sports/ fitness for adult	<input checked="" type="checkbox"/>	<input type="checkbox"/>
Pavement	<input checked="" type="checkbox"/>	<input type="checkbox"/>

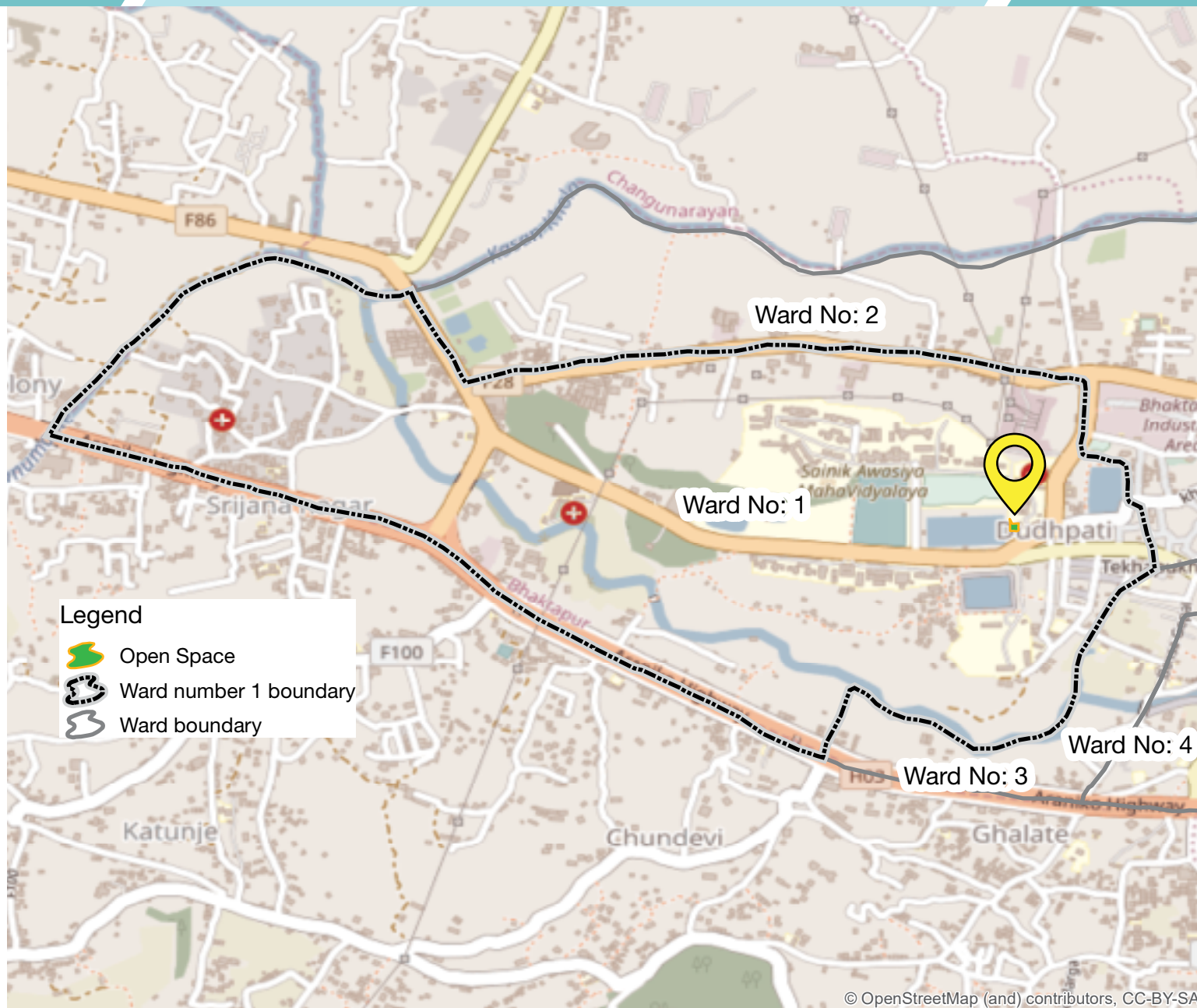


BHAKTAPUR MUNICIPALITY

Siddha Pokhari Fitness Centre

WARD NO. 1

Area (Approx)	369.1 Sq. Mtr.
Present condition	Gym & exercise
Type of boundary	Boundary with metal wire
Mode of transportation	All kinds of vehicle



Legend

- Open Space
- Ward number 1 boundary
- Ward boundary

FEATURES AVAILABILITY

Toilet	<input checked="" type="checkbox"/>	<input type="checkbox"/>
Access to water	<input checked="" type="checkbox"/>	<input type="checkbox"/>
Security	<input checked="" type="checkbox"/>	<input type="checkbox"/>
Access to health facility	<input checked="" type="checkbox"/>	<input type="checkbox"/>
Events	<input type="checkbox"/>	<input checked="" type="checkbox"/>
Café/ Restaurants	<input checked="" type="checkbox"/>	<input type="checkbox"/>
Waiting station	<input checked="" type="checkbox"/>	<input type="checkbox"/>
Vehicle parking	<input checked="" type="checkbox"/>	<input type="checkbox"/>
Street lights	<input checked="" type="checkbox"/>	<input type="checkbox"/>
Dustbin	<input checked="" type="checkbox"/>	<input type="checkbox"/>
Benches	<input checked="" type="checkbox"/>	<input type="checkbox"/>
Playing station for children	<input type="checkbox"/>	<input checked="" type="checkbox"/>
Sports/ fitness for adult	<input checked="" type="checkbox"/>	<input type="checkbox"/>
Pavement	<input checked="" type="checkbox"/>	<input type="checkbox"/>



BHAKTAPUR MUNICIPALITY

Sallaghari Tinkune Open Ground

WARD NO.
1

Area (Approx)	53,485.4 Sq. Mtr.
Present condition	Not in use
Type of boundary	Cemented wall
Mode of transportation	Public bus



FEATURES AVAILABILITY

Toilet	<input type="checkbox"/>	<input checked="" type="checkbox"/>
Access to water	<input checked="" type="checkbox"/>	<input type="checkbox"/>
Security	<input checked="" type="checkbox"/>	<input type="checkbox"/>
Access to health facility	<input checked="" type="checkbox"/>	<input type="checkbox"/>
Events	<input checked="" type="checkbox"/>	<input type="checkbox"/>
Café/ Restaurants	<input checked="" type="checkbox"/>	<input type="checkbox"/>
Waiting station	<input checked="" type="checkbox"/>	<input type="checkbox"/>
Vehicle parking	<input checked="" type="checkbox"/>	<input type="checkbox"/>
Street lights	<input checked="" type="checkbox"/>	<input type="checkbox"/>
Dustbin	<input checked="" type="checkbox"/>	<input type="checkbox"/>
Benches	<input type="checkbox"/>	<input checked="" type="checkbox"/>
Playing station for children	<input type="checkbox"/>	<input checked="" type="checkbox"/>
Sports/ fitness for adult	<input type="checkbox"/>	<input checked="" type="checkbox"/>
Pavement	<input checked="" type="checkbox"/>	<input type="checkbox"/>

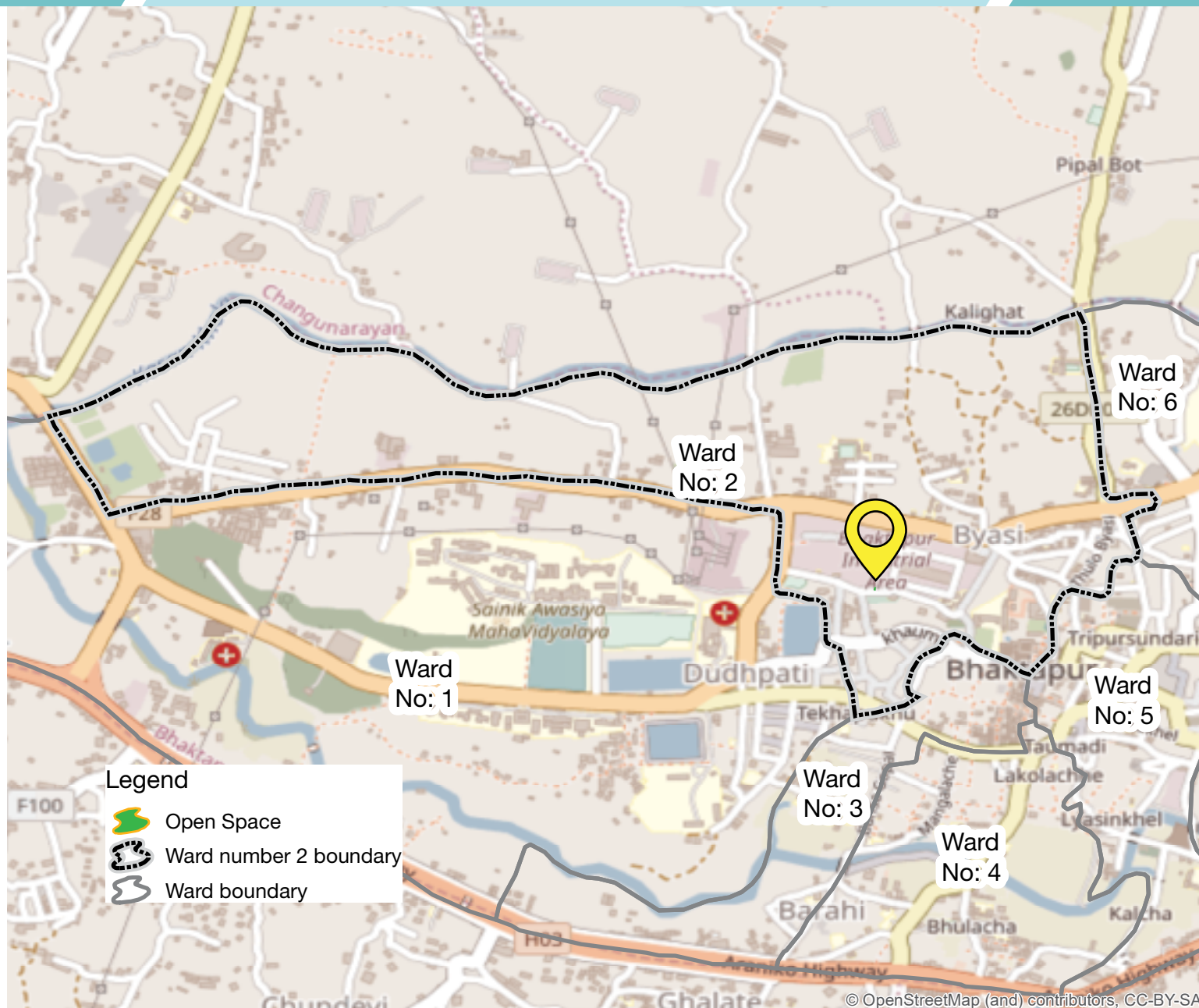


BHAKTAPUR MUNICIPALITY

Physical Fitness & Exercise Centre

WARD NO. 2

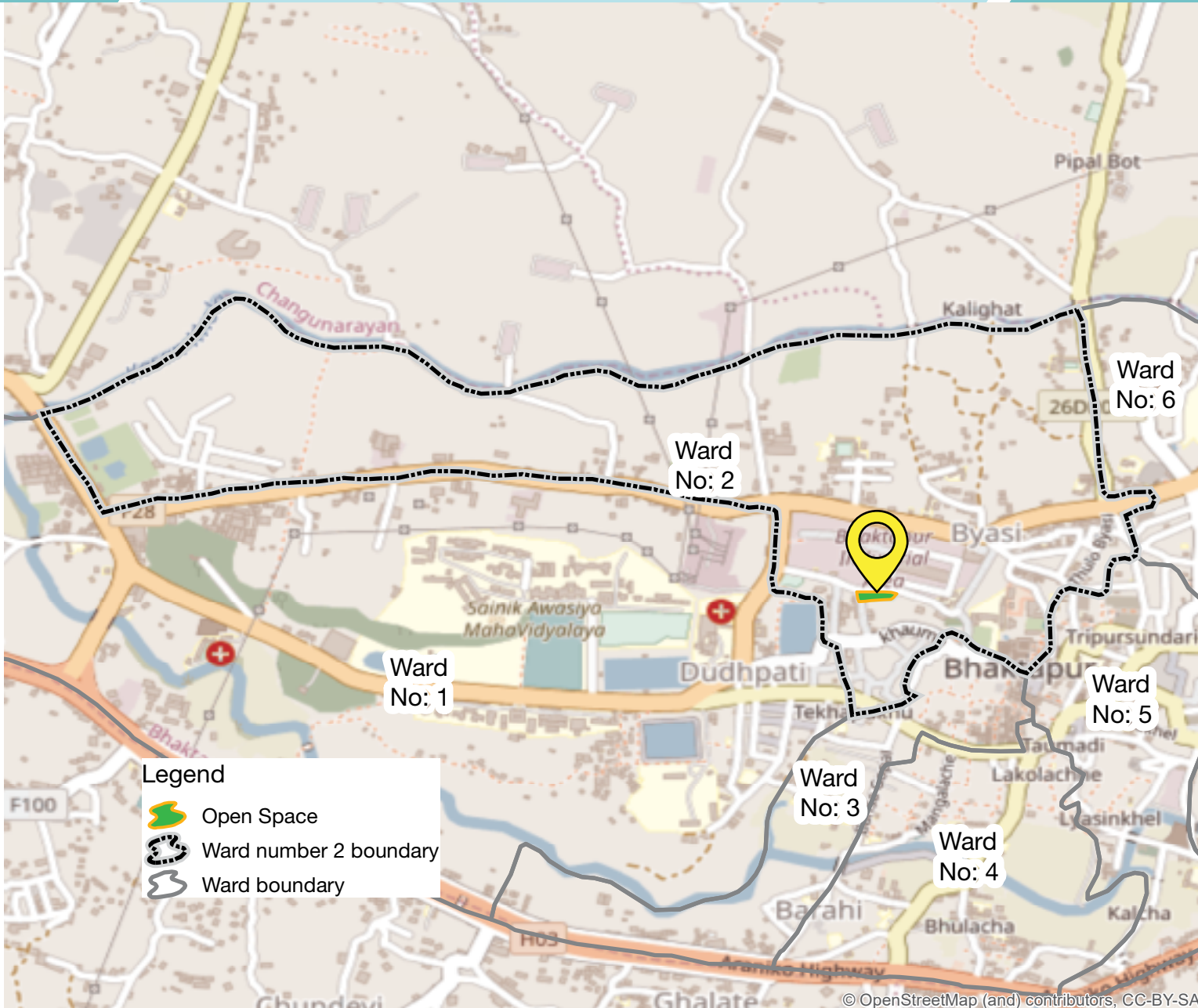
Area (Approx)	31.62 Sq. Mtr.
Present condition	Exercise Centre
Type of boundary	Boundary with metal wire
Mode of transportation	Public bus



FEATURES	AVAILABILITY	
Toilet	<input type="checkbox"/>	<input checked="" type="checkbox"/>
Access to water	<input checked="" type="checkbox"/>	<input type="checkbox"/>
Security	<input checked="" type="checkbox"/>	<input type="checkbox"/>
Access to health facility	<input checked="" type="checkbox"/>	<input type="checkbox"/>
Events	<input type="checkbox"/>	<input checked="" type="checkbox"/>
Café/ Restaurants	<input checked="" type="checkbox"/>	<input type="checkbox"/>
Waiting station	<input type="checkbox"/>	<input checked="" type="checkbox"/>
Vehicle parking	<input checked="" type="checkbox"/>	<input type="checkbox"/>
Street lights	<input checked="" type="checkbox"/>	<input type="checkbox"/>
Dustbin	<input checked="" type="checkbox"/>	<input type="checkbox"/>
Benches	<input checked="" type="checkbox"/>	<input type="checkbox"/>
Playing station for children	<input type="checkbox"/>	<input checked="" type="checkbox"/>
Sports/ fitness for adult	<input checked="" type="checkbox"/>	<input type="checkbox"/>
Pavement	<input type="checkbox"/>	<input checked="" type="checkbox"/>



Area (Approx)	1,449.7 Sq. Mtr.
Present condition	Garden and park
Type of boundary	Wall with metal wire
Mode of transportation	Public bus



Legend

- Open Space
- Ward number 2 boundary
- Ward boundary

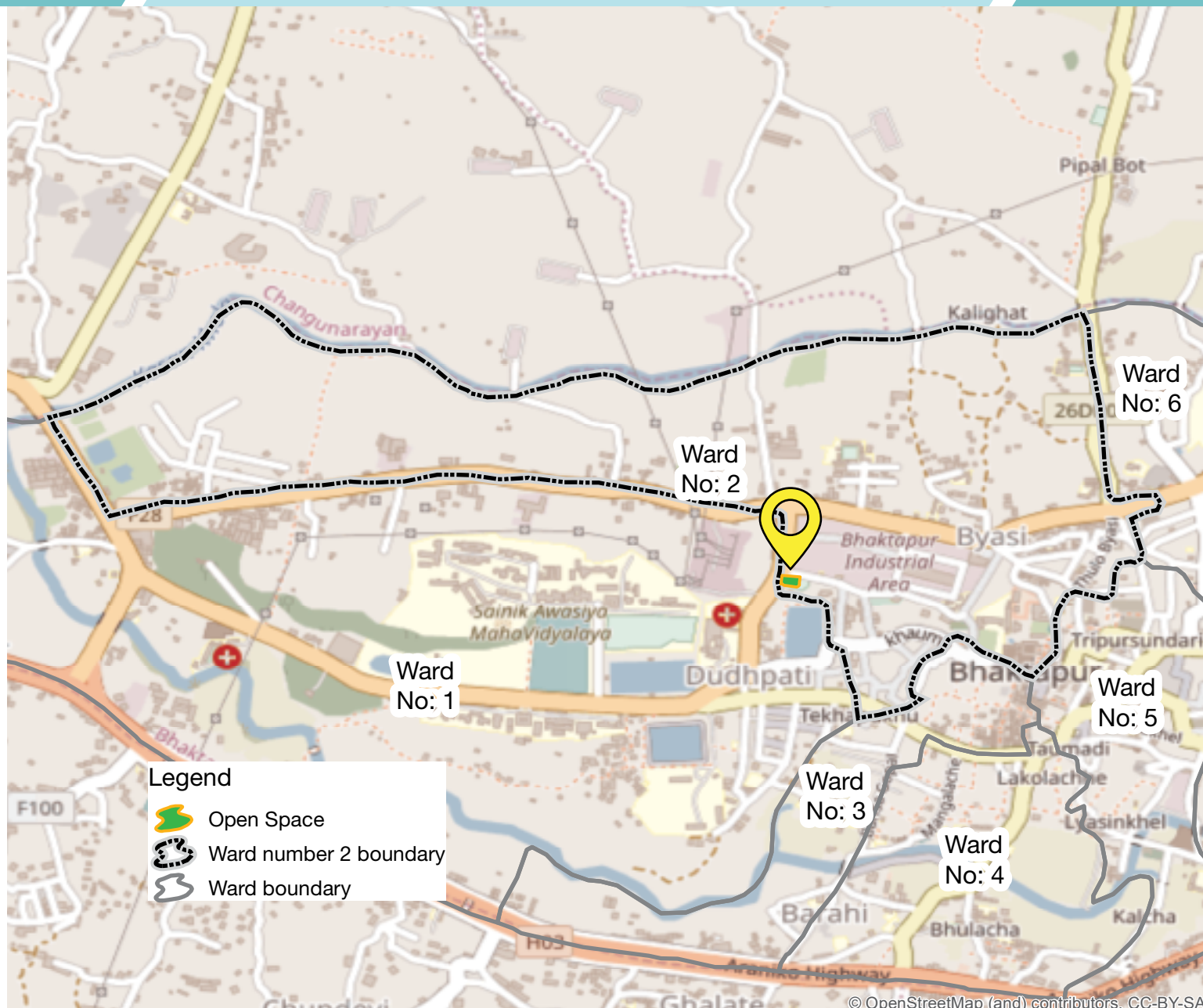
FEATURES AVAILABILITY

Toilet	<input type="checkbox"/>	<input checked="" type="checkbox"/>
Access to water	<input checked="" type="checkbox"/>	<input type="checkbox"/>
Security	<input checked="" type="checkbox"/>	<input type="checkbox"/>
Access to health facility	<input checked="" type="checkbox"/>	<input type="checkbox"/>
Events	<input type="checkbox"/>	<input checked="" type="checkbox"/>
Café/ Restaurants	<input checked="" type="checkbox"/>	<input type="checkbox"/>
Waiting station	<input type="checkbox"/>	<input checked="" type="checkbox"/>
Vehicle parking	<input checked="" type="checkbox"/>	<input type="checkbox"/>
Street lights	<input checked="" type="checkbox"/>	<input type="checkbox"/>
Dustbin	<input checked="" type="checkbox"/>	<input type="checkbox"/>
Benches	<input checked="" type="checkbox"/>	<input type="checkbox"/>
Playing station for children	<input type="checkbox"/>	<input checked="" type="checkbox"/>
Sports/ fitness for adult	<input type="checkbox"/>	<input checked="" type="checkbox"/>
Pavement	<input checked="" type="checkbox"/>	<input type="checkbox"/>



Sahid Smriti Play Ground

Area (Approx)	828.2 Sq. Mtr.
Present condition	Others
Type of boundary	Boundary with metal wire
Mode of transportation	Public bus



FEATURES AVAILABILITY

FEATURES	AVAILABILITY	
Toilet	<input checked="" type="checkbox"/>	<input type="checkbox"/>
Access to water	<input type="checkbox"/>	<input checked="" type="checkbox"/>
Security	<input checked="" type="checkbox"/>	<input type="checkbox"/>
Access to health facility	<input checked="" type="checkbox"/>	<input type="checkbox"/>
Events	<input checked="" type="checkbox"/>	<input type="checkbox"/>
Café/ Restaurants	<input checked="" type="checkbox"/>	<input type="checkbox"/>
Waiting station	<input type="checkbox"/>	<input checked="" type="checkbox"/>
Vehicle parking	<input checked="" type="checkbox"/>	<input type="checkbox"/>
Street lights	<input checked="" type="checkbox"/>	<input type="checkbox"/>
Dustbin	<input type="checkbox"/>	<input checked="" type="checkbox"/>
Benches	<input checked="" type="checkbox"/>	<input type="checkbox"/>
Playing station for children	<input type="checkbox"/>	<input checked="" type="checkbox"/>
Sports/ fitness for adult	<input checked="" type="checkbox"/>	<input type="checkbox"/>
Pavement	<input checked="" type="checkbox"/>	<input type="checkbox"/>



© OpenStreetMap (and) contributors, CC-BY-SA

Area (Approx)	194.9 Sq. Mtr.
Present condition	Children park
Type of boundary	Wall with metal wire
Mode of transportation	Public bus



FEATURES AVAILABILITY

FEATURES	AVAILABILITY
Toilet	<input checked="" type="checkbox"/> <input type="checkbox"/>
Access to water	<input checked="" type="checkbox"/> <input type="checkbox"/>
Security	<input checked="" type="checkbox"/> <input type="checkbox"/>
Access to health facility	<input checked="" type="checkbox"/> <input type="checkbox"/>
Events	<input type="checkbox"/> <input checked="" type="checkbox"/>
Café/ Restaurants	<input checked="" type="checkbox"/> <input type="checkbox"/>
Waiting station	<input type="checkbox"/> <input checked="" type="checkbox"/>
Vehicle parking	<input type="checkbox"/> <input checked="" type="checkbox"/>
Street lights	<input checked="" type="checkbox"/> <input type="checkbox"/>
Dustbin	<input checked="" type="checkbox"/> <input type="checkbox"/>
Benches	<input checked="" type="checkbox"/> <input type="checkbox"/>
Playing station for children	<input checked="" type="checkbox"/> <input type="checkbox"/>
Sports/ fitness for adult	<input type="checkbox"/> <input checked="" type="checkbox"/>
Pavement	<input checked="" type="checkbox"/> <input type="checkbox"/>

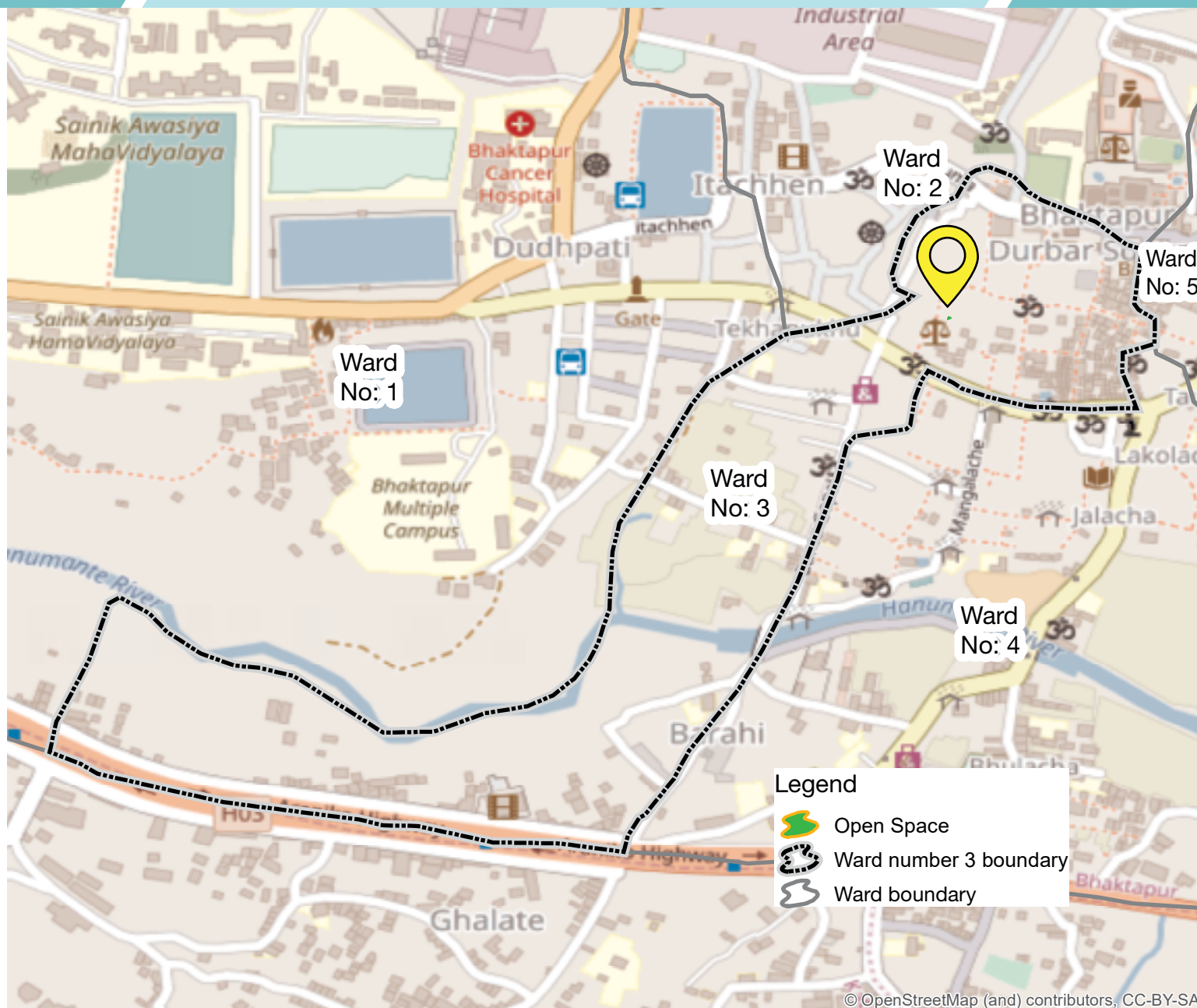


BHAKTAPUR MUNICIPALITY

Physical Fitness Centre

WARD NO. 3

Area (Approx)	15.65 Sq. Mtr.
Present condition	Physical & fitness centre
Type of boundary	Cemented wall
Mode of transportation	No



FEATURES	AVAILABILITY	
Toilet	<input type="checkbox"/>	<input checked="" type="checkbox"/>
Access to water	<input checked="" type="checkbox"/>	<input type="checkbox"/>
Security	<input type="checkbox"/>	<input checked="" type="checkbox"/>
Access to health facility	<input checked="" type="checkbox"/>	<input type="checkbox"/>
Events	<input type="checkbox"/>	<input checked="" type="checkbox"/>
Café/ Restaurants	<input checked="" type="checkbox"/>	<input type="checkbox"/>
Waiting station	<input type="checkbox"/>	<input checked="" type="checkbox"/>
Vehicle parking	<input type="checkbox"/>	<input checked="" type="checkbox"/>
Street lights	<input type="checkbox"/>	<input checked="" type="checkbox"/>
Dustbin	<input type="checkbox"/>	<input checked="" type="checkbox"/>
Benches	<input type="checkbox"/>	<input checked="" type="checkbox"/>
Playing station for children	<input type="checkbox"/>	<input checked="" type="checkbox"/>
Sports/ fitness for adult	<input checked="" type="checkbox"/>	<input type="checkbox"/>
Pavement	<input checked="" type="checkbox"/>	<input type="checkbox"/>



Physical Fitness Area

Area (Approx)	40.54 Sq. Mtr.
Present condition	Physical fitness
Type of boundary	Wall with metal wire
Mode of transportation	No



FEATURES AVAILABILITY

FEATURES	AVAILABILITY
Toilet	<input type="checkbox"/> <input checked="" type="checkbox"/>
Access to water	<input type="checkbox"/> <input checked="" type="checkbox"/>
Security	<input checked="" type="checkbox"/> <input type="checkbox"/>
Access to health facility	<input checked="" type="checkbox"/> <input type="checkbox"/>
Events	<input type="checkbox"/> <input checked="" type="checkbox"/>
Café/ Restaurants	<input checked="" type="checkbox"/> <input type="checkbox"/>
Waiting station	<input type="checkbox"/> <input checked="" type="checkbox"/>
Vehicle parking	<input checked="" type="checkbox"/> <input type="checkbox"/>
Street lights	<input checked="" type="checkbox"/> <input type="checkbox"/>
Dustbin	<input type="checkbox"/> <input checked="" type="checkbox"/>
Benches	<input type="checkbox"/> <input checked="" type="checkbox"/>
Playing station for children	<input type="checkbox"/> <input checked="" type="checkbox"/>
Sports/ fitness for adult	<input checked="" type="checkbox"/> <input type="checkbox"/>
Pavement	<input checked="" type="checkbox"/> <input type="checkbox"/>



Area (Approx)	83.34 Sq. Mtr.
Present condition	Used by locals
Type of boundary	Cemented wall
Mode of transportation	No



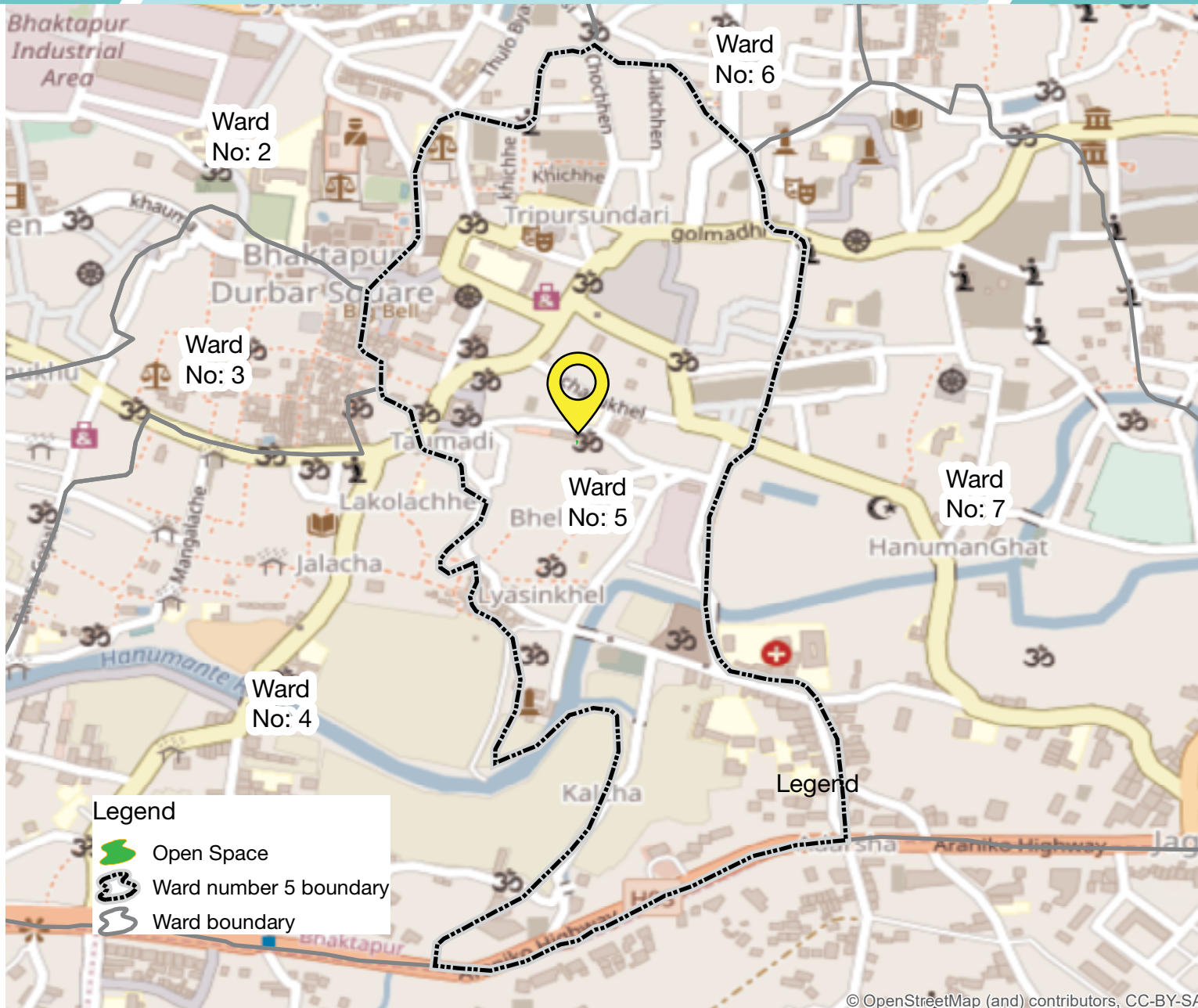
FEATURES AVAILABILITY

Toilet	<input type="checkbox"/>	<input checked="" type="checkbox"/>
Access to water	<input checked="" type="checkbox"/>	<input type="checkbox"/>
Security	<input checked="" type="checkbox"/>	<input type="checkbox"/>
Access to health facility	<input checked="" type="checkbox"/>	<input type="checkbox"/>
Events	<input type="checkbox"/>	<input checked="" type="checkbox"/>
Café/ Restaurants	<input checked="" type="checkbox"/>	<input type="checkbox"/>
Waiting station	<input type="checkbox"/>	<input checked="" type="checkbox"/>
Vehicle parking	<input checked="" type="checkbox"/>	<input type="checkbox"/>
Street lights	<input type="checkbox"/>	<input checked="" type="checkbox"/>
Dustbin	<input checked="" type="checkbox"/>	<input type="checkbox"/>
Benches	<input type="checkbox"/>	<input checked="" type="checkbox"/>
Playing station for children	<input type="checkbox"/>	<input checked="" type="checkbox"/>
Sports/ fitness for adult	<input type="checkbox"/>	<input checked="" type="checkbox"/>
Pavement	<input checked="" type="checkbox"/>	<input type="checkbox"/>



Public Physical Fitness

Area (Approx)	10.80 Sq. Mtr.
Present condition	Gym & exercise centre
Type of boundary	Wall with haze fenced
Mode of transportation	No



FEATURES AVAILABILITY

FEATURES	AVAILABILITY	
Toilet	<input type="checkbox"/>	<input checked="" type="checkbox"/>
Access to water	<input checked="" type="checkbox"/>	<input type="checkbox"/>
Security	<input checked="" type="checkbox"/>	<input type="checkbox"/>
Access to health facility	<input checked="" type="checkbox"/>	<input type="checkbox"/>
Events	<input type="checkbox"/>	<input checked="" type="checkbox"/>
Café/ Restaurants	<input checked="" type="checkbox"/>	<input type="checkbox"/>
Waiting station	<input type="checkbox"/>	<input checked="" type="checkbox"/>
Vehicle parking	<input type="checkbox"/>	<input checked="" type="checkbox"/>
Street lights	<input checked="" type="checkbox"/>	<input type="checkbox"/>
Dustbin	<input type="checkbox"/>	<input checked="" type="checkbox"/>
Benches	<input type="checkbox"/>	<input checked="" type="checkbox"/>
Playing station for children	<input type="checkbox"/>	<input checked="" type="checkbox"/>
Sports/ fitness for adult	<input checked="" type="checkbox"/>	<input type="checkbox"/>
Pavement	<input checked="" type="checkbox"/>	<input type="checkbox"/>



Khasi Bazar Open Space

Area (Approx)	3,046.1 Sq. Mtr.
Present condition	Not in use
Type of boundary	Wall with metal wire
Mode of transportation	Public bus



FEATURES AVAILABILITY

FEATURES	AVAILABILITY	
Toilet	<input type="checkbox"/>	<input checked="" type="checkbox"/>
Access to water	<input type="checkbox"/>	<input checked="" type="checkbox"/>
Security	<input type="checkbox"/>	<input checked="" type="checkbox"/>
Access to health facility	<input checked="" type="checkbox"/>	<input type="checkbox"/>
Events	<input type="checkbox"/>	<input checked="" type="checkbox"/>
Café/ Restaurants	<input checked="" type="checkbox"/>	<input type="checkbox"/>
Waiting station	<input type="checkbox"/>	<input checked="" type="checkbox"/>
Vehicle parking	<input checked="" type="checkbox"/>	<input type="checkbox"/>
Street lights	<input checked="" type="checkbox"/>	<input type="checkbox"/>
Dustbin	<input type="checkbox"/>	<input checked="" type="checkbox"/>
Benches	<input type="checkbox"/>	<input checked="" type="checkbox"/>
Playing station for children	<input type="checkbox"/>	<input checked="" type="checkbox"/>
Sports/ fitness for adult	<input type="checkbox"/>	<input checked="" type="checkbox"/>
Pavement	<input type="checkbox"/>	<input checked="" type="checkbox"/>

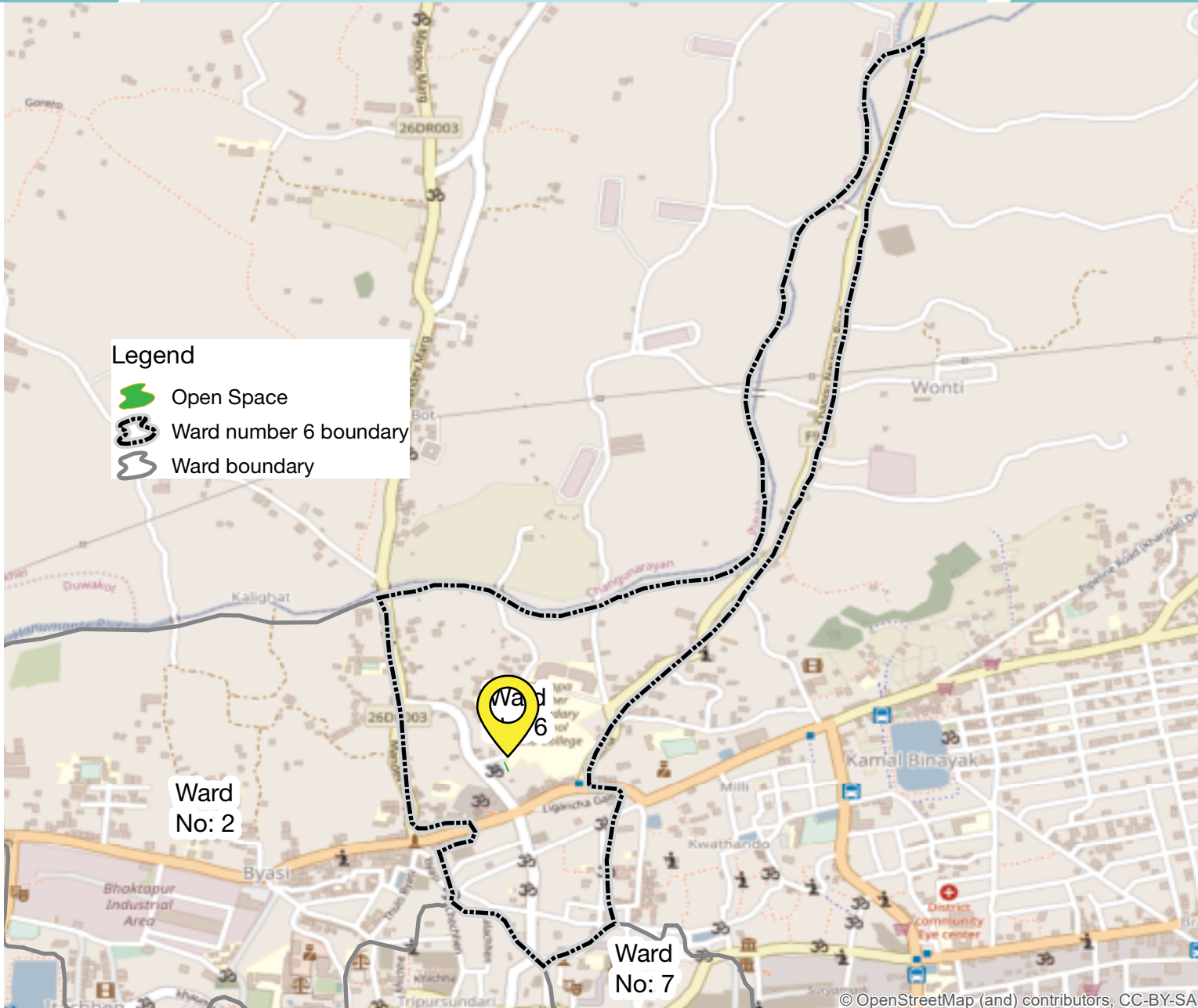


BHAKTAPUR MUNICIPALITY

Physical Fitness & Exercise Centre

WARD NO. 6

Area (Approx)	54.78 Sq. Mtr.
Present condition	Gym & exercise centre
Type of boundary	Cemented wall
Mode of transportation	Public bus



FEATURES AVAILABILITY

Toilet	<input type="checkbox"/>	<input checked="" type="checkbox"/>
Access to water	<input checked="" type="checkbox"/>	<input type="checkbox"/>
Security	<input checked="" type="checkbox"/>	<input type="checkbox"/>
Access to health facility	<input checked="" type="checkbox"/>	<input type="checkbox"/>
Events	<input type="checkbox"/>	<input checked="" type="checkbox"/>
Café/ Restaurants	<input checked="" type="checkbox"/>	<input type="checkbox"/>
Waiting station	<input type="checkbox"/>	<input checked="" type="checkbox"/>
Vehicle parking	<input checked="" type="checkbox"/>	<input type="checkbox"/>
Street lights	<input type="checkbox"/>	<input checked="" type="checkbox"/>
Dustbin	<input type="checkbox"/>	<input checked="" type="checkbox"/>
Benches	<input type="checkbox"/>	<input checked="" type="checkbox"/>
Playing station for children	<input type="checkbox"/>	<input checked="" type="checkbox"/>
Sports/ fitness for adult	<input checked="" type="checkbox"/>	<input type="checkbox"/>
Pavement	<input checked="" type="checkbox"/>	<input type="checkbox"/>



OPEN SPACE

BHAKTAPUR MUNICIPALITY

Pawe Ganesh Parisar Open Land

WARD NO. 7

Area (Approx) 8,481.9 Sq. Mtr.
 Present condition Not in use
 Type of boundary No boundary wall
 Mode of transportation No



FEATURES AVAILABILITY

FEATURES	AVAILABILITY	
Toilet	<input type="checkbox"/>	<input checked="" type="checkbox"/>
Access to water	<input checked="" type="checkbox"/>	<input type="checkbox"/>
Security	<input type="checkbox"/>	<input checked="" type="checkbox"/>
Access to health facility	<input checked="" type="checkbox"/>	<input type="checkbox"/>
Events	<input type="checkbox"/>	<input checked="" type="checkbox"/>
Café/ Restaurants	<input checked="" type="checkbox"/>	<input type="checkbox"/>
Waiting station	<input type="checkbox"/>	<input checked="" type="checkbox"/>
Vehicle parking	<input type="checkbox"/>	<input checked="" type="checkbox"/>
Street lights	<input checked="" type="checkbox"/>	<input type="checkbox"/>
Dustbin	<input type="checkbox"/>	<input checked="" type="checkbox"/>
Benches	<input type="checkbox"/>	<input checked="" type="checkbox"/>
Playing station for children	<input type="checkbox"/>	<input checked="" type="checkbox"/>
Sports/ fitness for adult	<input type="checkbox"/>	<input checked="" type="checkbox"/>
Pavement	<input type="checkbox"/>	<input checked="" type="checkbox"/>



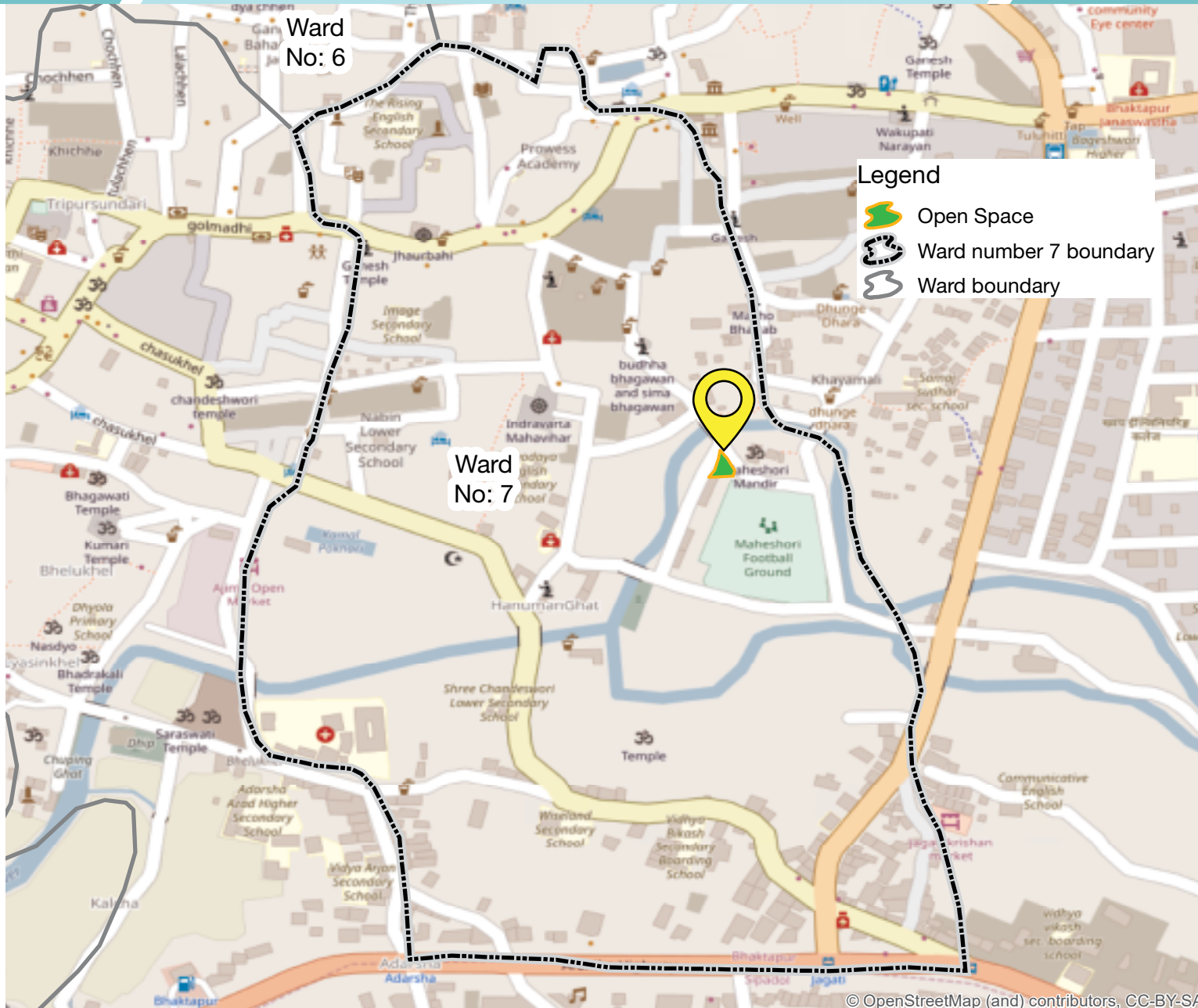
© OpenStreetMap (and) contributors, CC-BY-SA

BHAKTAPUR MUNICIPALITY

Physical Exercise Ground

WARD NO. 7

Area (Approx)	454.3 Sq. Mtr.
Present condition	Gym & exercise centre
Type of boundary	Wall with metal pole
Mode of transportation	No



FEATURES	AVAILABILITY	
Toilet	<input checked="" type="checkbox"/>	<input type="checkbox"/>
Access to water	<input checked="" type="checkbox"/>	<input type="checkbox"/>
Security	<input type="checkbox"/>	<input checked="" type="checkbox"/>
Access to health facility	<input checked="" type="checkbox"/>	<input type="checkbox"/>
Events	<input type="checkbox"/>	<input checked="" type="checkbox"/>
Café/ Restaurants	<input checked="" type="checkbox"/>	<input type="checkbox"/>
Waiting station	<input type="checkbox"/>	<input checked="" type="checkbox"/>
Vehicle parking	<input type="checkbox"/>	<input checked="" type="checkbox"/>
Street lights	<input checked="" type="checkbox"/>	<input type="checkbox"/>
Dustbin	<input type="checkbox"/>	<input checked="" type="checkbox"/>
Benches	<input type="checkbox"/>	<input checked="" type="checkbox"/>
Playing station for children	<input type="checkbox"/>	<input checked="" type="checkbox"/>
Sports/ fitness for adult	<input checked="" type="checkbox"/>	<input type="checkbox"/>
Pavement	<input checked="" type="checkbox"/>	<input type="checkbox"/>



OPEN SPACE

BHAKTAPUR MUNICIPALITY

Exercise Ground

WARD NO. 7

Area (Approx) 334.9 Sq. Mtr.
 Present condition Gym & exercise centre
 Type of boundary Wall with metal pole
 Mode of transportation No



Legend

- Open Space
- Ward number 7 boundary
- Ward boundary

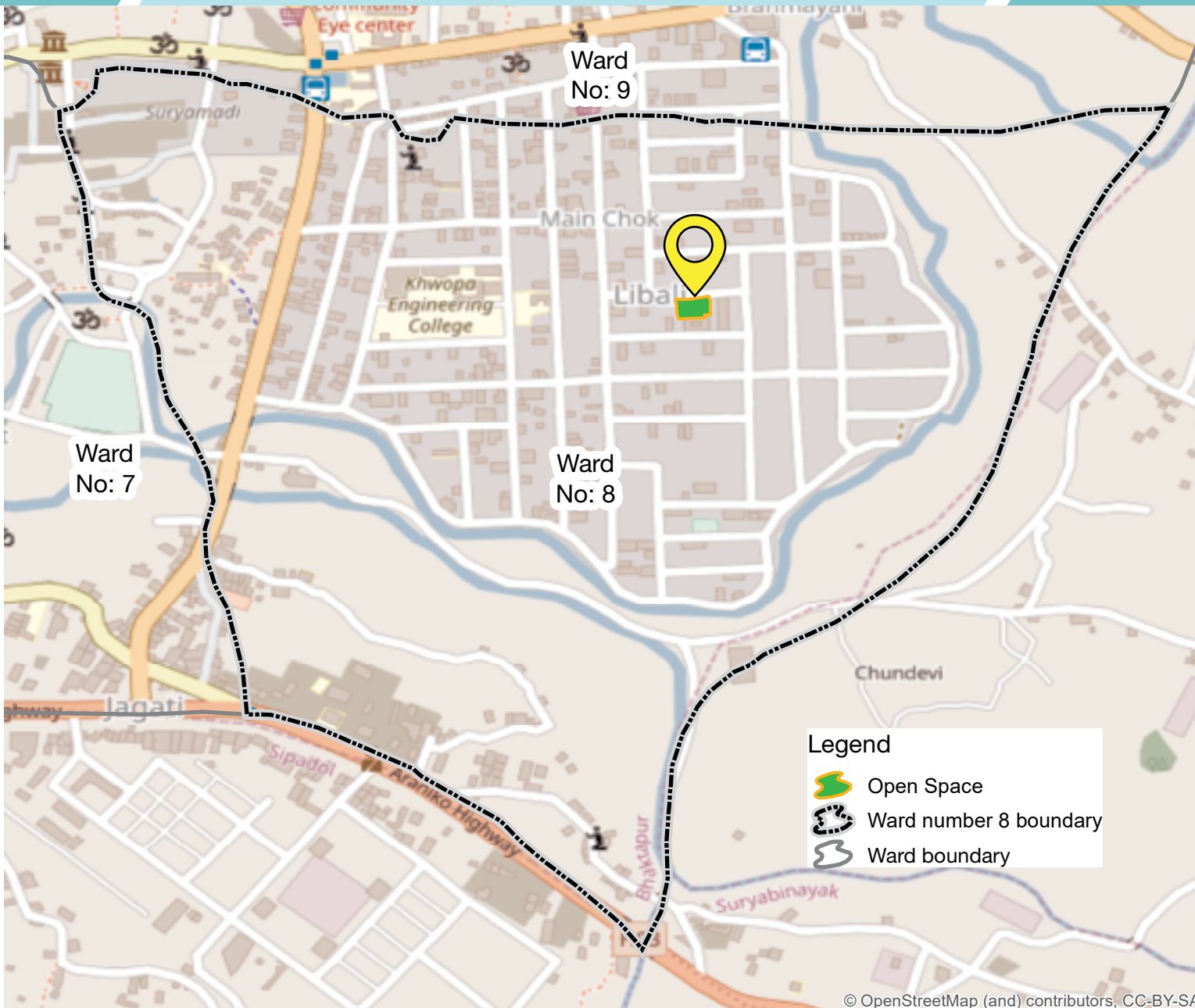
FEATURES AVAILABILITY

Toilet	<input type="checkbox"/>	<input checked="" type="checkbox"/>
Access to water	<input type="checkbox"/>	<input checked="" type="checkbox"/>
Security	<input type="checkbox"/>	<input checked="" type="checkbox"/>
Access to health facility	<input checked="" type="checkbox"/>	<input type="checkbox"/>
Events	<input type="checkbox"/>	<input checked="" type="checkbox"/>
Café/ Restaurants	<input checked="" type="checkbox"/>	<input type="checkbox"/>
Waiting station	<input type="checkbox"/>	<input checked="" type="checkbox"/>
Vehicle parking	<input checked="" type="checkbox"/>	<input type="checkbox"/>
Street lights	<input type="checkbox"/>	<input checked="" type="checkbox"/>
Dustbin	<input type="checkbox"/>	<input checked="" type="checkbox"/>
Benches	<input type="checkbox"/>	<input checked="" type="checkbox"/>
Playing station for children	<input type="checkbox"/>	<input checked="" type="checkbox"/>
Sports/ fitness for adult	<input checked="" type="checkbox"/>	<input type="checkbox"/>
Pavement	<input checked="" type="checkbox"/>	<input type="checkbox"/>



© OpenStreetMap (and) contributors, CC-BY-SA

Area (Approx)	811.8 Sq. Mtr.
Present condition	Not in use
Type of boundary	No boundary wall
Mode of transportation	No



FEATURES AVAILABILITY

Toilet	<input checked="" type="checkbox"/>	<input type="checkbox"/>
Access to water	<input checked="" type="checkbox"/>	<input type="checkbox"/>
Security	<input checked="" type="checkbox"/>	<input type="checkbox"/>
Access to health facility	<input checked="" type="checkbox"/>	<input type="checkbox"/>
Events	<input checked="" type="checkbox"/>	<input type="checkbox"/>
Café/ Restaurants	<input checked="" type="checkbox"/>	<input type="checkbox"/>
Waiting station	<input type="checkbox"/>	<input checked="" type="checkbox"/>
Vehicle parking	<input checked="" type="checkbox"/>	<input type="checkbox"/>
Street lights	<input checked="" type="checkbox"/>	<input type="checkbox"/>
Dustbin	<input type="checkbox"/>	<input checked="" type="checkbox"/>
Benches	<input checked="" type="checkbox"/>	<input type="checkbox"/>
Playing station for children	<input type="checkbox"/>	<input checked="" type="checkbox"/>
Sports/ fitness for adult	<input type="checkbox"/>	<input checked="" type="checkbox"/>
Pavement	<input checked="" type="checkbox"/>	<input type="checkbox"/>

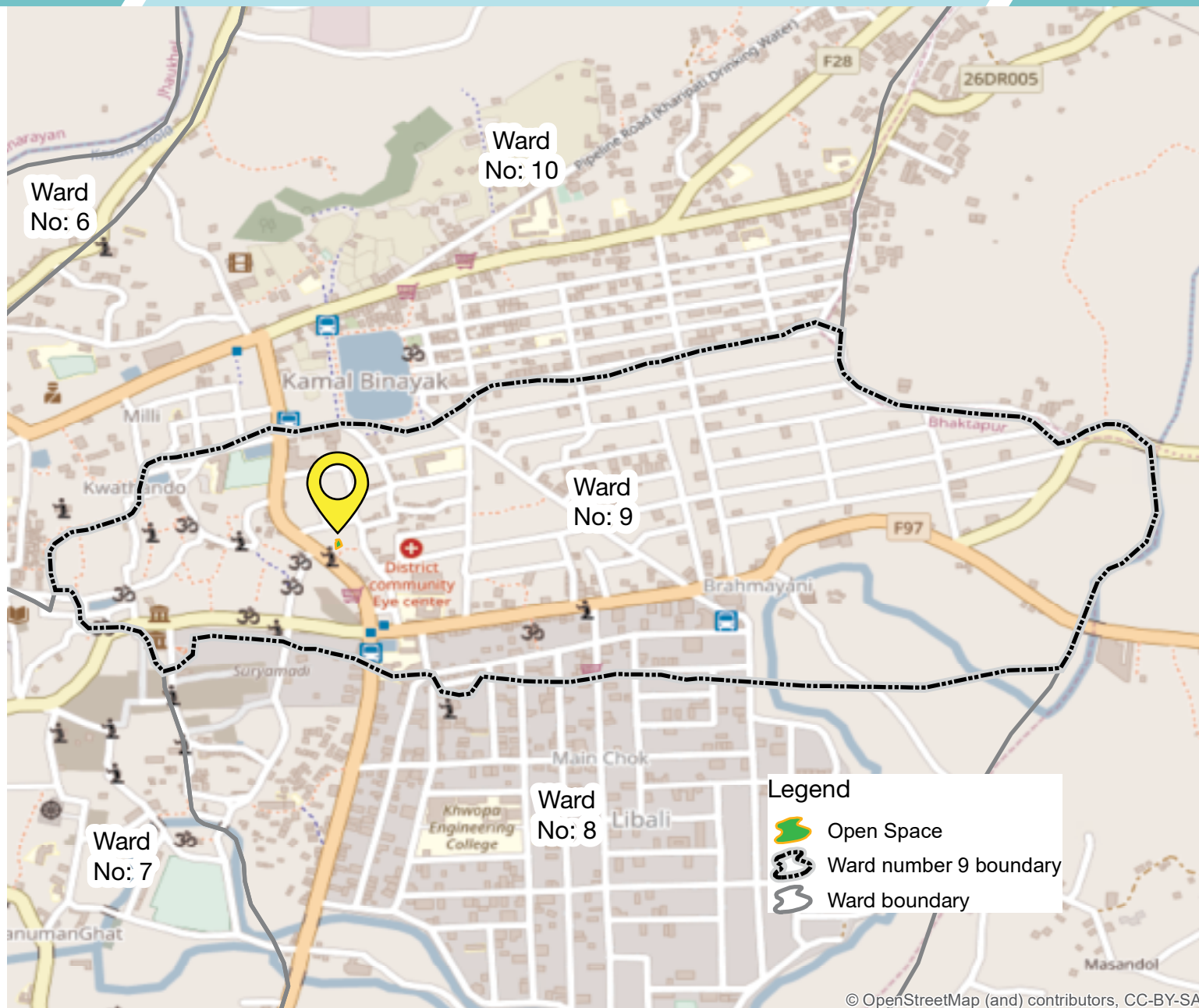


BHAKTAPUR MUNICIPALITY

Physical Fitness & Exercise Centre

WARD NO. 9

Area (Approx)	74.49 Sq. Mtr.
Present condition	Fitness & exercise centre
Type of boundary	No boundary wall
Mode of transportation	Public bus



FEATURES AVAILABILITY

Toilet	<input type="checkbox"/>	<input checked="" type="checkbox"/>
Access to water	<input checked="" type="checkbox"/>	<input type="checkbox"/>
Security	<input checked="" type="checkbox"/>	<input type="checkbox"/>
Access to health facility	<input checked="" type="checkbox"/>	<input type="checkbox"/>
Events	<input type="checkbox"/>	<input checked="" type="checkbox"/>
Café/ Restaurants	<input checked="" type="checkbox"/>	<input type="checkbox"/>
Waiting station	<input checked="" type="checkbox"/>	<input type="checkbox"/>
Vehicle parking	<input type="checkbox"/>	<input checked="" type="checkbox"/>
Street lights	<input checked="" type="checkbox"/>	<input type="checkbox"/>
Dustbin	<input type="checkbox"/>	<input checked="" type="checkbox"/>
Benches	<input type="checkbox"/>	<input checked="" type="checkbox"/>
Playing station for children	<input type="checkbox"/>	<input checked="" type="checkbox"/>
Sports/ fitness for adult	<input checked="" type="checkbox"/>	<input type="checkbox"/>
Pavement	<input checked="" type="checkbox"/>	<input type="checkbox"/>



BHAKTAPUR MUNICIPALITY

Saraswati School Ground

WARD NO. 9

Area (Approx)	2,666.04 Sq. Mtr.
Present condition	Not in use
Type of boundary	Cemented wall
Mode of transportation	Public bus



FEATURES AVAILABILITY

FEATURES	AVAILABILITY	
Toilet	<input type="checkbox"/>	<input checked="" type="checkbox"/>
Access to water	<input checked="" type="checkbox"/>	<input type="checkbox"/>
Security	<input checked="" type="checkbox"/>	<input type="checkbox"/>
Access to health facility	<input checked="" type="checkbox"/>	<input type="checkbox"/>
Events	<input checked="" type="checkbox"/>	<input type="checkbox"/>
Café/ Restaurants	<input checked="" type="checkbox"/>	<input type="checkbox"/>
Waiting station	<input checked="" type="checkbox"/>	<input type="checkbox"/>
Vehicle parking	<input checked="" type="checkbox"/>	<input type="checkbox"/>
Street lights	<input checked="" type="checkbox"/>	<input type="checkbox"/>
Dustbin	<input checked="" type="checkbox"/>	<input type="checkbox"/>
Benches	<input checked="" type="checkbox"/>	<input type="checkbox"/>
Playing station for children	<input checked="" type="checkbox"/>	<input checked="" type="checkbox"/>
Sports/ fitness for adult	<input type="checkbox"/>	<input checked="" type="checkbox"/>
Pavement	<input checked="" type="checkbox"/>	<input type="checkbox"/>

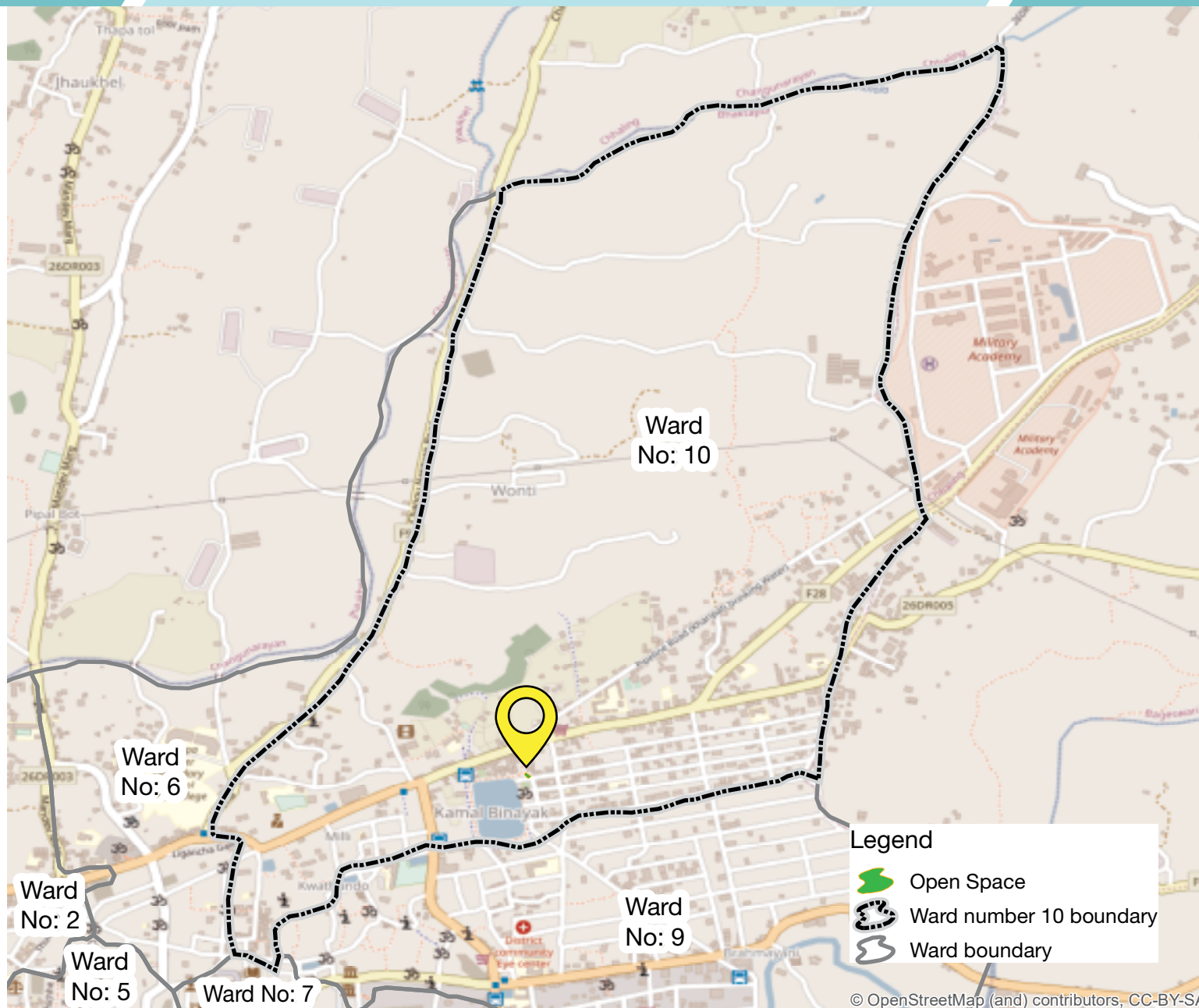


BHAKTAPUR MUNICIPALITY

Kamal Binayak Physical Fitness

WARD NO. 10

Area (Approx)	82.53 Sq. Mtr.
Present condition	Fitness & exercise centre
Type of boundary	No boundary wall
Mode of transportation	Public bus



FEATURES AVAILABILITY

FEATURES	AVAILABILITY	
Toilet	<input type="checkbox"/>	<input checked="" type="checkbox"/>
Access to water	<input checked="" type="checkbox"/>	<input type="checkbox"/>
Security	<input checked="" type="checkbox"/>	<input type="checkbox"/>
Access to health facility	<input checked="" type="checkbox"/>	<input type="checkbox"/>
Events	<input type="checkbox"/>	<input checked="" type="checkbox"/>
Café/ Restaurants	<input checked="" type="checkbox"/>	<input type="checkbox"/>
Waiting station	<input checked="" type="checkbox"/>	<input type="checkbox"/>
Vehicle parking	<input checked="" type="checkbox"/>	<input type="checkbox"/>
Street lights	<input checked="" type="checkbox"/>	<input type="checkbox"/>
Dustbin	<input type="checkbox"/>	<input checked="" type="checkbox"/>
Benches	<input type="checkbox"/>	<input checked="" type="checkbox"/>
Playing station for children	<input type="checkbox"/>	<input checked="" type="checkbox"/>
Sports/ fitness for adult	<input checked="" type="checkbox"/>	<input type="checkbox"/>
Pavement	<input checked="" type="checkbox"/>	<input type="checkbox"/>

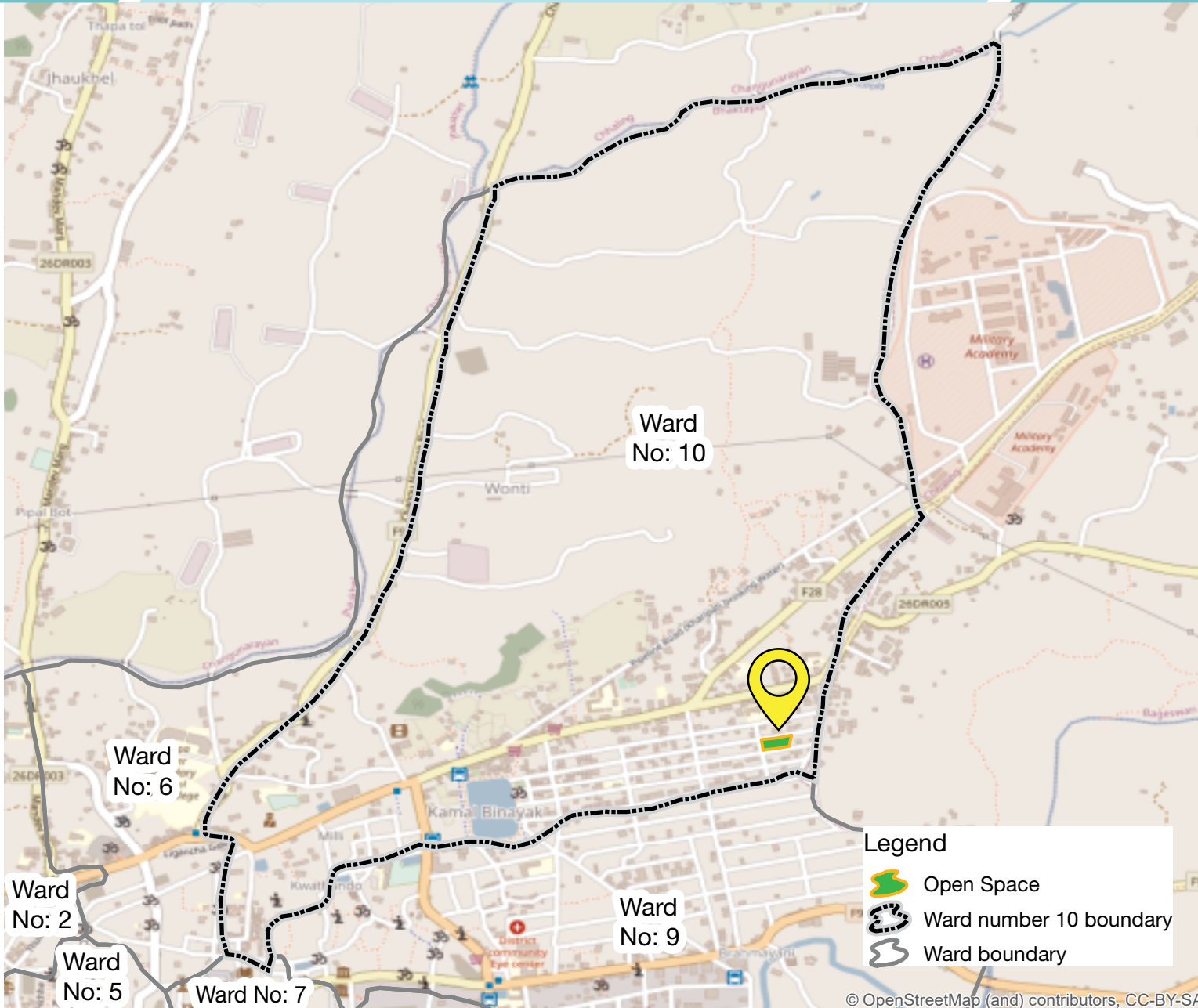


BHAKTAPUR MUNICIPALITY

Rhombus School Area

WARD NO.
10

Area (Approx)	1,200.6 Sq. Mtr.
Present condition	Not in use
Type of boundary	No boundary
Mode of transportation	No



FEATURES AVAILABILITY

FEATURES	AVAILABILITY	
Toilet	<input type="checkbox"/>	<input checked="" type="checkbox"/>
Access to water	<input type="checkbox"/>	<input checked="" type="checkbox"/>
Security	<input checked="" type="checkbox"/>	<input type="checkbox"/>
Access to health facility	<input checked="" type="checkbox"/>	<input type="checkbox"/>
Events	<input type="checkbox"/>	<input checked="" type="checkbox"/>
Café/ Restaurants	<input checked="" type="checkbox"/>	<input type="checkbox"/>
Waiting station	<input type="checkbox"/>	<input checked="" type="checkbox"/>
Vehicle parking	<input checked="" type="checkbox"/>	<input type="checkbox"/>
Street lights	<input checked="" type="checkbox"/>	<input type="checkbox"/>
Dustbin	<input type="checkbox"/>	<input checked="" type="checkbox"/>
Benches	<input type="checkbox"/>	<input checked="" type="checkbox"/>
Playing station for children	<input type="checkbox"/>	<input checked="" type="checkbox"/>
Sports/ fitness for adult	<input type="checkbox"/>	<input checked="" type="checkbox"/>
Pavement	<input type="checkbox"/>	<input checked="" type="checkbox"/>



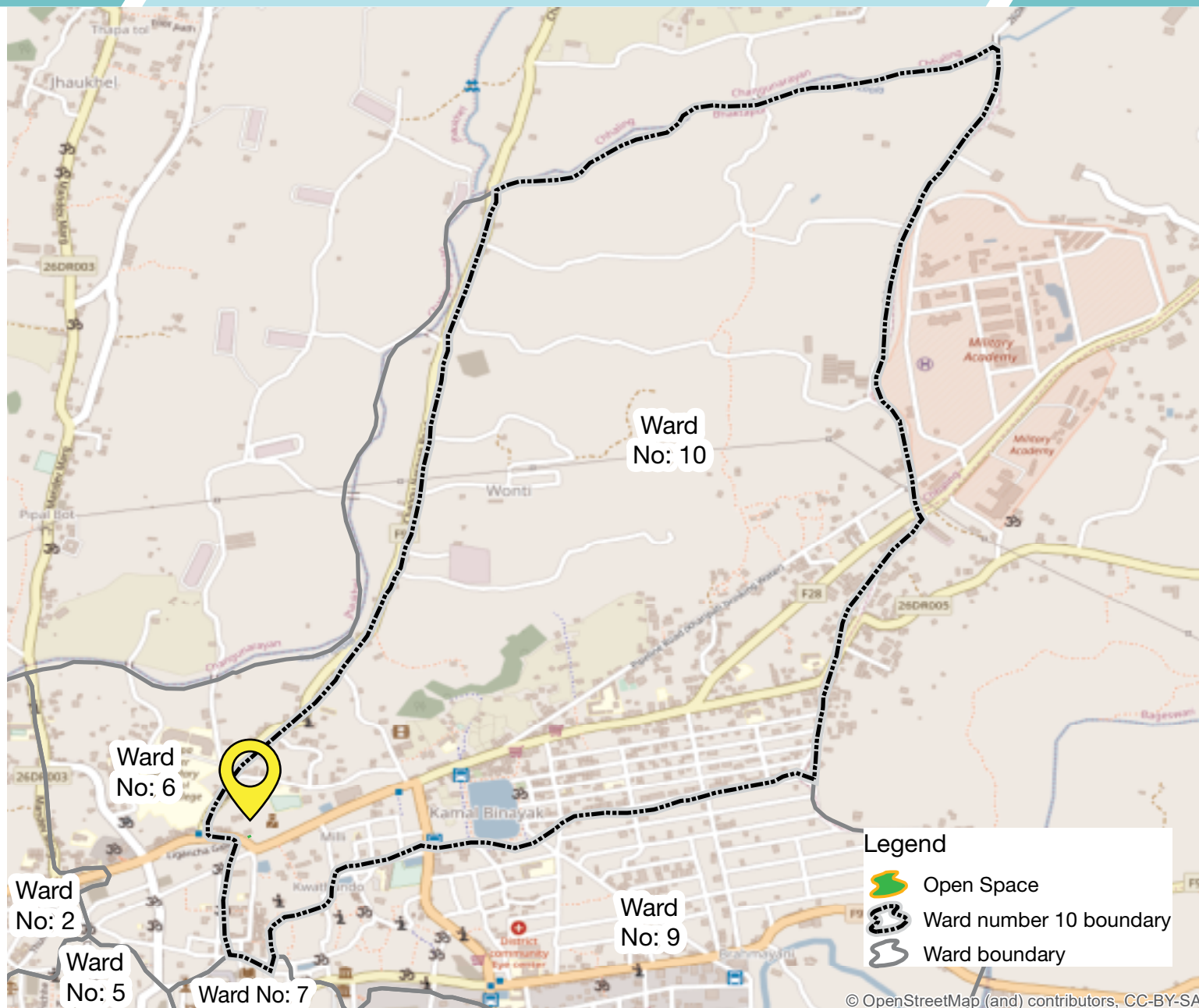
OPEN SPACE

BHAKTAPUR MUNICIPALITY

Table Tennis Hall

WARD NO.
10

Area (Approx)	37.95 Sq. Mtr.
Present condition	TT & badminton court
Type of boundary	Wall with metal wire
Mode of transportation	Public bus



FEATURES AVAILABILITY

FEATURES	AVAILABILITY	
Toilet	<input type="checkbox"/>	<input checked="" type="checkbox"/>
Access to water	<input type="checkbox"/>	<input checked="" type="checkbox"/>
Security	<input checked="" type="checkbox"/>	<input type="checkbox"/>
Access to health facility	<input checked="" type="checkbox"/>	<input type="checkbox"/>
Events	<input type="checkbox"/>	<input checked="" type="checkbox"/>
Café/ Restaurants	<input checked="" type="checkbox"/>	<input type="checkbox"/>
Waiting station	<input checked="" type="checkbox"/>	<input type="checkbox"/>
Vehicle parking	<input checked="" type="checkbox"/>	<input type="checkbox"/>
Street lights	<input checked="" type="checkbox"/>	<input type="checkbox"/>
Dustbin	<input type="checkbox"/>	<input checked="" type="checkbox"/>
Benches	<input type="checkbox"/>	<input checked="" type="checkbox"/>
Playing station for children	<input type="checkbox"/>	<input checked="" type="checkbox"/>
Sports/ fitness for adult	<input checked="" type="checkbox"/>	<input type="checkbox"/>
Pavement	<input checked="" type="checkbox"/>	<input type="checkbox"/>



© OpenStreetMap (and) contributors, CC-BY-SA

