

Flash II REPORT 2067 (2010-011)

**GOVERNMENT OF NEPAL
MINISTRY OF EDUCATION
DEPARTMENT OF EDUCATION**

Sanothimi, Bhaktapur
August, 2011

Foreword

The Educational Management Information System (EMIS) in Nepal has been gradually evolving and demonstrably improving from the perspective of information collection, interpretation, presentation and application. Especially, EMIS has been used to derive the Flash Reports I and II.

This report (Flash II) compares the educational status of main categories of students (e.g. Total, Dalit, Janajati and students with disabilities) in relation to their student, retention and performance at individual grade between the Flash I (i.e. in the beginning of the school year) and the Flash II (i.e. at the end of the school year). It also assesses the participation of local people from different strata of society in SMCs and PTAs in school management and compares progress between targets and program implementation at macro level on the basis of school level data. This report presents the program indicators, including construction and other physical facilities, scholarship distribution, school grants, release of funds, school improvement plans (SIPs) and other performance related indicators.

Such measures give an indication of the effectiveness of the education system. EMIS helps to identify whether the education system is functioning well and indicates special areas where greater attention is needed. This kind of school level performance information has been instrumental in evidence based educational planning at district, regional and national levels.

In the process of preparation of this report many people and organizations have contributed in various ways. In general, this report is the result of collective and collaborative effort of EMIS core team of DOE, REDs, and DEOs officials. The constructive suggestions and feedback of the Development Partners have also significant role in this process. Therefore, I am grateful to all organizations and individuals who have contributed significantly to the overall process of this report and, thus, would like to extend gratitude for your contributions. Any suggestion and feedback for its improvement is highly appreciated.

Mahashram Sharma
Director General
Department of Education

List of Tables

Table	Page No.
Table 2.1 Total number of ECD/PPCs by types and eco-belts	5
Table 2.2 Total student in ECD/PPCs by eco-belts in the beginning and end of the school year 2010-011	6
Table 2.3 Number of Dalit and Janajati students in ECD/PPCs	7
Table 2.4 Number of schools by eco-belts (in unit and levels in Flash I & II, 2010-011)	9
Table 2.5 Comparison on reported schools in Flash II school census with the recorded schools in Flash I school census 2010-011	10
Table 2.6 Number of reported schools by type and level, Flash II 2010-011	10
Table 2.7 School Student Ratios by eco-belts and levels	11
Table 2.8 Grade wise composition of student at basic level in beginning of the school year 2010-011 (Flash I 2010-011)	12
Table 2.9 Grade wise composition of student at basic level in end of the school year 2010-011 (Flash II 2010-011)	14
Table 2.10 Dalit student at basic level by grade and sex and the percentage of grade wise student in total student, Flash I and Flash II school 2010-011	15
Table 2.11 Janajati student at basic level by grade and sex and the percentage of grade wise student in total student, Flash I and Flash II school 2010-011	16
Table 2.12 Number and percentage of student at basic level by school type and sex, Flash II 2010-011	17
Table 2.13 Student in Madarsa, Gumba and Aashram schools at basic level, Flash II 2010-011	18
Table 2.14 Total student at secondary and higher secondary levels by grade and sex in Flash II and the percentage of grade wise student in total student, Flash I 2010-011 and Flash II 2010-011	18
Table 2.15 Dalit student at secondary and higher secondary levels by grade and the percentage of grade wise student in total student, Flash I 2010-011 and Flash II 2010-011	19
Table 2.16 Janajati student at secondary and higher secondary level by grade and the percentage of grade wise student in total student, Flash I 2010-011 and Flash II 2010-011	20
Table 2.17 Number and percentage of student at secondary level by school type and sex, Flash II 2010-011	21
Table 2.18 Student in Madarasa, Gumba and Aashram schools at secondary and higher secondary levels, Flash II 2010-011	22
Table 2.19 Percentage of student appeared in the final exam at primary and lower secondary levels, Flash II 2010-011	22
Table 2.20 Percentage of Dalit student appeared in the final exam at primary and lower secondary levels, Flash II 2010-011	23
Table 2.21 Percentage of Janajati student appeared in the final exam at primary and lower secondary levels, Flash II 2010-011	24
Table 2.22 Percentage of students appeared in the final exam at secondary level, Flash II 2010-011	24
Table 2.23 Percentage of Dalit students appeared in the final exam at secondary level, Flash II 2010-011	25
Table 2.24 Percentage of Janajati students appeared in the final exam at secondary level, Flash II 2010-011	25
Table 2.25 Average attendance rates of students by grade and level in specific dates, Flash II 2010-011	26
Table 2.26 Schools received the government fund within two months of each trimester, Flash II 2010-011	27
Table 2.27 Status of School Improvement Plan and school grants (all community schools), Flash II 2010-011	28
Table 2.28 Schools having publicly disclosed accounts and having performed a social audit (all community schools), Flash II 2010-011	29
Table 2.29 Schools having prepared an operational calendar by school type, Flash II 2010-011	29
Table 2.30 Average number of school opening, teaching learning activities and extra-curricular days, Flash II 2010-011	29
Table 2.31 Composition of SMC/PTA, Flash II 2010-011	30
Table 2.32 Number of community schools' level that transfer their management to community	31
Table 2.33 Community schools' students, who received primary scholarships, Flash II 2010-011	32

Table 2.34 Number of new ECD/PPCs classes open and running	32
Table 2.35 Targets and Progress on physical facilities, Flash II 2010-011	33
Table 3.1 Distribution of teachers by types of schools by level, Flash II 2010-011	34
Table 3.2 Number of teachers by Dalit, Janajati by level, Flash II 2010-011	35
Table 3.3 Percentage of teachers by Dalit , Janajati and disable by level , Flash II 2010-011	35
Table 3.4 Teacher training status by types of training and level, Flash II 2010-011	35

List of Charts/Figures/Graphs

Charts/Figures	Page No.
Figure: 1.1 Timeline for Flash data collection	2
Figure 2.1 Distribution of ECD/PPC Centres by types and eco-belts	5
Figure 2.2 Comparison on total number of students in ECD/PPCs in the beginning and end of the school year 2010-011	6
Figure 2.3 Percentage of student in ECD/PPCs in total student, 2010-011	7
Figure 2.4 Percentage distribution of schools by eco-belts and levels (in total unit and level)	9
Figure 2.5 School Student Ratios by eco-belts and levels	11
Figure 2.6 Grade wise composition of students at basic level in beginning of the school year 2010-011 (Flash I 2010-011)	13
Figure 2.7 Grade wise composition of students at basic level in end of the school year 2010-011	14
Figure 2.8 Grade wise Share of student by Dalit and Janajati student in total student at basic level, Flash I and Flash II school census 2010-011	16
Figure 2.9 Share of student at basic level by school type, Flash II 2010-011	17
Figure 2.10 Share of student at basic level by school type, Flash II 2010-011	19
Figure 2.11 Share of student at secondary and higher secondary levels by Dalit and Janajati in total student, Flash I 2010-011 and Flash II 2010-011	20
Figure 2.12 Share of student at secondary level by school types, Flash II 2010-011	21
Figure 2.13 Composition of SMCs/PTAs by sex , Flash II 2010-011	30
Figure 2.14 Composition of SMCs/PTAs by Dalit and Janajati, Flash II 2010-011	31

List of Maps

Map:1 Average attendance rate in grade 1 by district	26
Map:2 Average attendance rate at primary level by district	27

Acronyms:

BS	Bikram Sambat (Nepali Calendar)
CBS	Central Bureau of Statistics
CRC	Camera Ready Copy
DOE	Department of Education
ECD	Early Childhood Development
EFA	Education for All
EMIS	Education Management Information System
ESAT	Education Sector Advisory Group
GPI	Gender Parity Index
HT	Head Teacher
INGO	International Non-Government Organization
MOES	Ministry of Education and Sports
MOPE	Ministry of Population and Environment
NGOs	Non-Government Organizations
PHP	Pretext Hypertext Pre-processor
PPC	Pre-Primary Classes
PTA	Parent Teacher Association
RCs	Resource Centres
SESP	Secondary Education Support Program
SIP	School Improvement Plan
SMC	School Management Committee
STR	Student Teacher Ratio
UNESCO	United Nations Educational, Scientific and Cultural Organization
UIS	UNESCO Institute of Statistics

Part: I

1 Introduction

This report presents statistical information on the implementation of the Education for All programme. The report is particularly useful to policymakers as well as funding agencies, civil society organisations, private sector organisations and anyone interested in the development of the education sector.

The Department of Education (DOE) started the Flash process from the school year 2004-05 (B.S. 2061) under its Education Management Information System (EMIS) where it collects school level educational data from all schools across the country twice a year. Based upon the collected data, the DOE produces three reports annually. While the Flash I report is a snapshot of data at the beginning of the school year, the Flash II report is an assessment of the educational outputs and outcomes based on data at the end of the school year. Finally, the consolidated report analyzes trends on key indicators over a number of years based on data from both Flash I & II reports.

This Flash II report 2010-011 is the 13th. report in the series of Flash reports produced by the DOE.

2 The Flash II report

- Compares the educational status of main categories of students (e.g. Total, Dalit, Janajati¹ and students with disabilities) in relation to their student, retention and performance at individual grade between the Flash I (i.e. in the beginning of the school year) and the Flash II (i.e. at the end of the school year).
- Illustrates the disparity in school student of students from the different social backgrounds as well as the ecological belts.
- Assesses the participation of local people from different strata of society in SMCs and PTAs in school management.
- Compares progress between targets and program implementation at macro level on the basis of school level data. This report presents the program indicators, including construction and other physical facilities, scholarship distribution, school grants, release of funds, school improvement plans (SIPs) and other performance related indicators.

3 Methodologies

- The data was recorded at the schools (on April 5, 2011), entered by each district into the Flash database and finally submitted to DoE by August 5, 2011.
- The data submitted by the districts were compiled and aggregated at the national database into the Flash database.

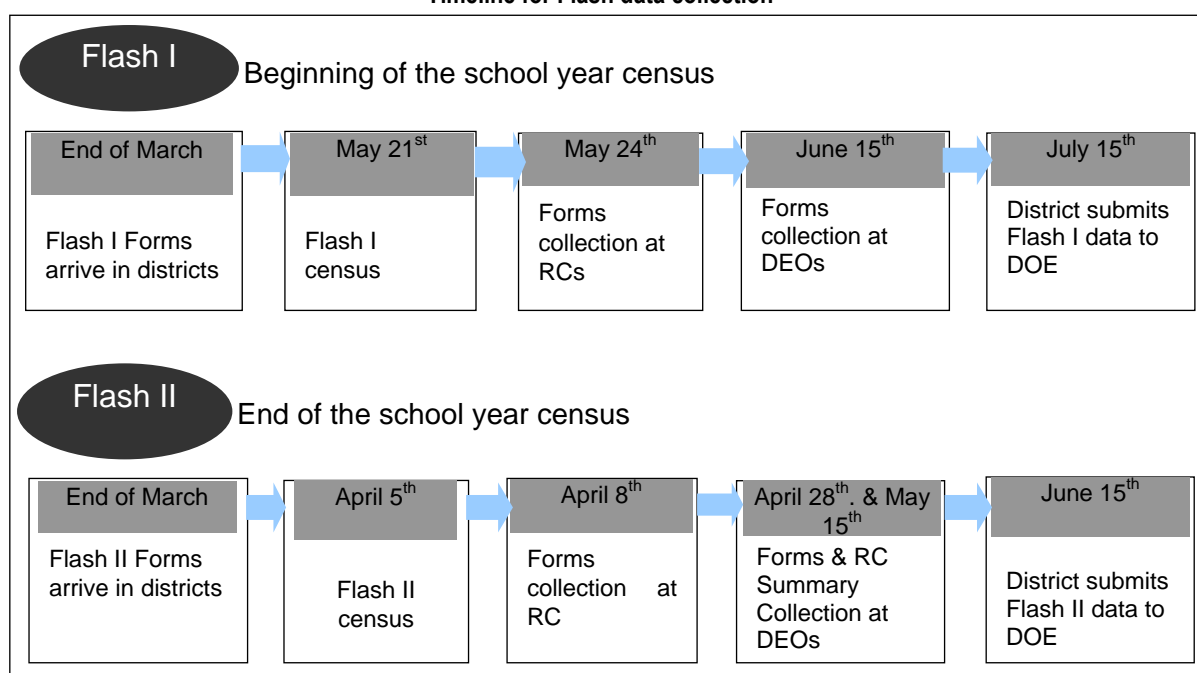
¹ Includes all 59 ethnic groups, which does not yield meaningful analysis for the purpose of targeting interventions. Discussion within the system on disaggregating the disadvantaged ethnic groups, such as those categorized by the Janajati Maha Sangh, is ongoing.

- An indicator-wise analysis was carried out by extracting the appropriate information from the Flash database.
- The status of some output indicators (e.g. related to the non-formal education programme and the establishment of new ECDs) was analysed based on district-level progress reports from DEOs, i.e. not directly from schools.
- The reference date for Flash II data was 5th.April, 2011 (23 Chaitra, 2067). In Nepal, it is mandatory for all schools, including institutional (private)² schools and community (public) schools to fill in both the Flash I and II questionnaires.
- In this report the districts are taken as the unit of analysis. However, comparisons on student and other specific aspects at the school level have been analyzed between Flash I and II. The school-level data in the form of “School Profile” are available in DoE website: www.doe.gov.np.

4 Timeline of Flash data collection

The Flash data collection process is implemented as shown in the following figure.

Figure: 1.1
Timeline for Flash data collection



5 Data covered in Flash II

Data in the following categories were covered in the Flash II school census:

1. Students currently in school by grade, gender, Dalit, Janajati and disabilities,
2. Number of participants enrolled in women literacy classes,
3. Enrollment in adult literacy classes by gender,

² In practice, data related to institutional (private) schools have not been fully captured by the EMIS.

4. Percentage of schools receiving funds within two months of the first and second trimesters,
5. Percentage of schools with SIP,
6. Percentage of schools disclosing statements of accounts publicly,
7. School operational calendar (including school opening days),
8. Percentage of schools that completed social audit,
9. Number of community-managed schools,
10. Number of maintenance scholarships received by students,
11. Number of new classroom constructed and rehabilitated,
12. Number of school environment improved,
13. Number of schools that received grants,
14. Number of schools completing SIP for the first time, and
15. Teacher training information.

VDC/District level information

1. Number of new ECD/PPCs open and running,
2. Number of Women's Literacy Classes delivered, and
3. Number of Adult literacy classes delivered and others.

6 Reliability of the data

The responsibility for filling in the Flash II questionnaire lies with each individual school in consultation with the School Supervisor and Resource Person. The Head Teacher (HT), School Management Committee (SMC) Chair person and the School supervisors/Resource persons scrutinize the completed questionnaires before submitting it to the DEOs. Before approving the forms it is their responsibility to check the reliability of the data. However, the issue of assuring data-quality is strictly related with how schools have owned and used (e.g. for SIP and demanding resources) them. It has been the experience that increasing number of schools has made available more consistent and reliable data over the years.

In order to minimize reporting errors, maintaining the data quality and preventing inconsistency in the data, basic validation rules (such as to ensure that the student related to Dalit and Janajati and number of scholarship recipients, etc does not exceed the total student) are used in the Flash data entry software.

Part: II

1. Data analysis

This section presents statistical information on the following Flash II indicators with tables, graphs/figures and maps on the following aspects of school education.

- School information,
- Student,
- Student appearing in the final exam and retention during the school year,
- Scholarship,
- Involvement of local people in school management by social category,
- Functioning of schools,
- Physical and financial support to school,
- Teacher training information, and
- Others.

The indicators are analyzed based on the data of the total number of schools that reported to the Flash II school census. The presentation compares progress between 5 development regions, 4 eco-belts and 75 districts within a school year³.

2. Flash II indicators and analysis

2.1 Early Childhood Development and Pre-Primary Classes (ECD/PPCs)

The EFA goal regarding the Early Childhood Development (ECD) activities is in line with the Dakar Framework for Action for EFA (2001-15). The ECD/PPC is regarded instrumental for the social, emotional, intellectual and physical development of students. As such it helps to improve the internal efficiency of basic and primary education. One of the main strategies taken to achieve the EFA goal is to increase the number of ECD centers to ensure access for the most vulnerable and marginalized students. The various forms of ECD/PPCs institutions include school-based ECD centers, community-based ECD centers and privately managed pre-primary classes. Schools give different names to these classes as Nursery, Kindergarten, Montessori, etc).

2.1. a) Number of Early Childhood Development and Pre-primary Classes (ECD/PPCs)

Table 2.1 and figure 2.1 below show that out of the total 31,089 recorded ECD/PPCs in the beginning of the school year, 29,198 (93.9%) ECD/PPCs especially from the school based ECD/PPCs are reported in the end of the school year 2010-011 by the reference date (5th. April 2011) of Flash II school census. Thus, the rest of the ECD/PPCs especially community based ECDs and PPCs from the institutional schools are not reported within the prescribed data of Flash II school census (See Annex: I). Practically, as most of the community based ECDs are not linked with the mother schools, the reporting related to these ECDs also have

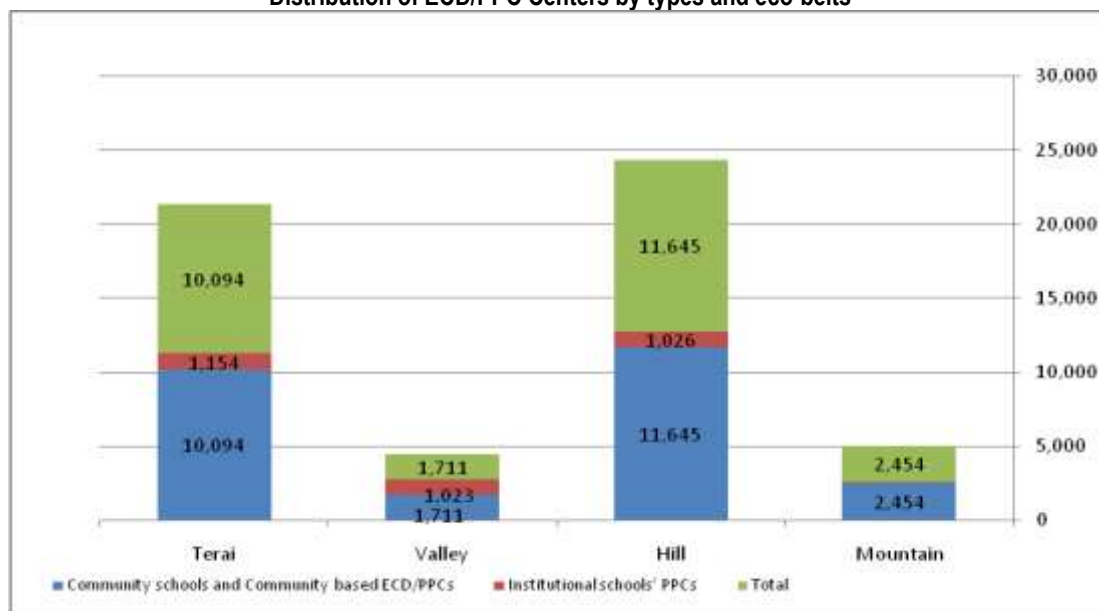
been delayed, which caused high under reporting of ECDs through the Flash Reporting within the prescribe time and date.

Although the data shows a low involvement of the private (institutional) sector in providing ECD/PPC services, the contribution of the Pre-primary classes has been seen very important in the urban areas of the country. Among the 75 districts there are 22 districts: Kanchanpur, Kalikot,,Kailali,,Solukhumbu, Mahottari, Kapilbastu, Sarlahi, Saptari, Morang, Dhanusha, Nuwakot, Rukum, Bara, Sunsari, Mugu, Dailekh, Okhaladhunga, Khotang, Rautahat, Ilam, Siraha and Humla with a rate of more than 30% of non-reported ECD/PPCs in the end of the school year (See Annex: I).

Table 2.1
Total number of ECD/PPCs by types and eco-belts

Eco-belts	Number of recorded ECD/PPCs in the beginning of the school year			Number of reported ECD/PPCs in the end of the school year			Number of non-reported ECD/PPCs in Flash II
	Community schools and Community based ECD/PPCs	Institutional schools' PPCs	Total	Community schools and Community based ECD/PPCs	Institutional schools' PPCs	Total	
Mountain	2,626	189	2,815	2,454	91	2,454	2,545
Hill	11,996	1,420	13,416	11,645	1,026	11,645	12,671
Kathmandu Valley	715	1,075	1,790	1,711	1,023	1,711	2,734
Terai	11,436	1,632	13,068	10,094	1,154	10,094	11,248
Total	26,773	4,316	31,089	25,904	3,294	25,904	29,198

Figure 2.1
Distribution of ECD/PPC Centers by types and eco-belts



2.1. b) Number of children enrolled in ECD/PPCs

Table 2.2 below shows the comparison on total number of student in ECD/PPC in the beginning and end of the school year 2010-011 by eco-belts and sex, in addition, the figures 2.2 below further elaborates them. The share of girls in the total children has slightly increased in the end of the schools year, which is 48.0% in Flash I and 48.5% in Flash II. The

comparison on student between beginning of the school year and at the end of the school year shows that due to the under reporting of ECD/PPCs the number of student at the end of the school year also decreased by 15.2%. The highest number of non-reported ECD/PPCs is observed in the Mountain eco-belt than the other eco-belts.

The student ratio analysis shows that at the beginning of the school year, the ratio of ECD/PPCs and students was 1:33, whereas it is 1:30 at the end of the school year. In total, due to the low reporting of ECD/PPCs in the Flash II school census the highest percentage of decreasing in student is found in Mountain belt by 23%. As a result of more institutional (private) ECD/PPC centers being run in the Valley and Terai eco-belts the highest student rates are also in these areas. In addition, the PPCs run by private institutions include mostly the three-year's program (Nursery classes, Lower K.G. and Upper K.G.), whereas the ECDs run by the community and community schools include one-year program. This explains why the Kathmandu Valley has the highest rate of student among the stated eco-belts. The figure 2.2 below depicts the status of total students by eco-belt and gender in the beginning and end of the school year 2010-011.

Table 2.2
Total student in ECD/PPCs by eco-belts in the beginning and end of the school year 2010-011

Eco-belts	Number of students in ECD/PPC, Flash I 2010-011			Number of students in ECD/PPC, Flash II 2010-011			% of decreased in Flash I 2010-011 to Flash II 2010-011		
	Girls	Boys	Total	Girls	Boys	Total	Girls	Boys	Total
Mountain	32,971	34,011	66,982	26,035	25,545	51,580	21.0	24.9	23.0
Hill	169,384	180,088	349,472	164,066	171,181	335,247	3.1	4.9	4.1
Kathmandu Valley	46,634	52,052	98,686	41,030	44,885	85,915	12.0	13.8	12.9
Terai	239,927	263,476	503,403	188,121	202,524	390,645	21.6	23.1	22.4
Total	488,916	529,627	1,018,543	419,252	444,135	863,387	14.2	16.1	15.2

Figure 2.2
Comparison on total number of students in ECD/PPCs in the beginning and end of the school year 2010-011

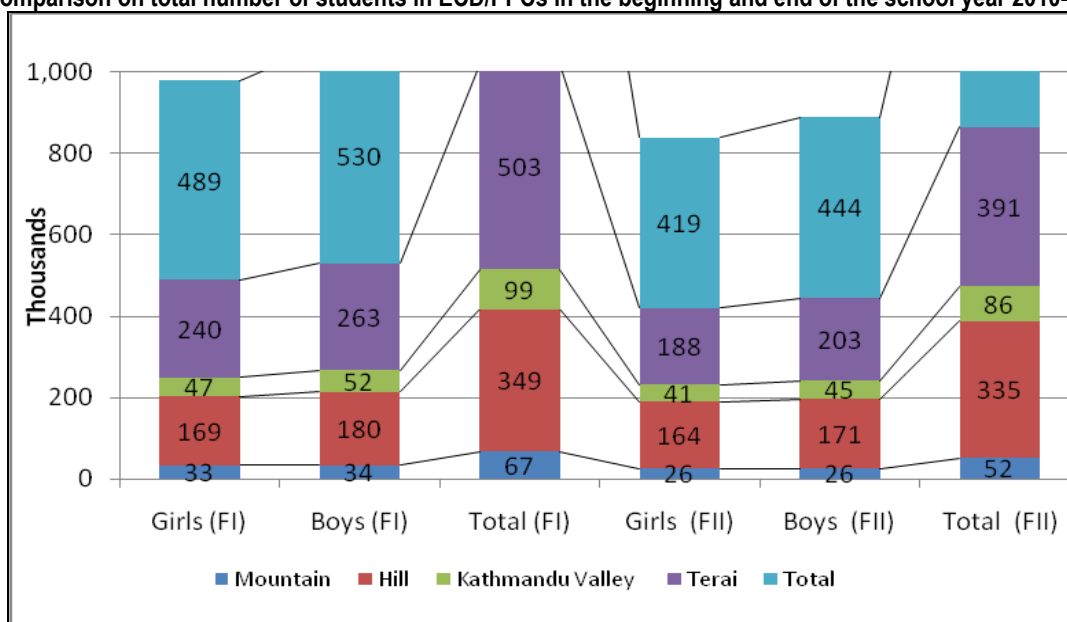
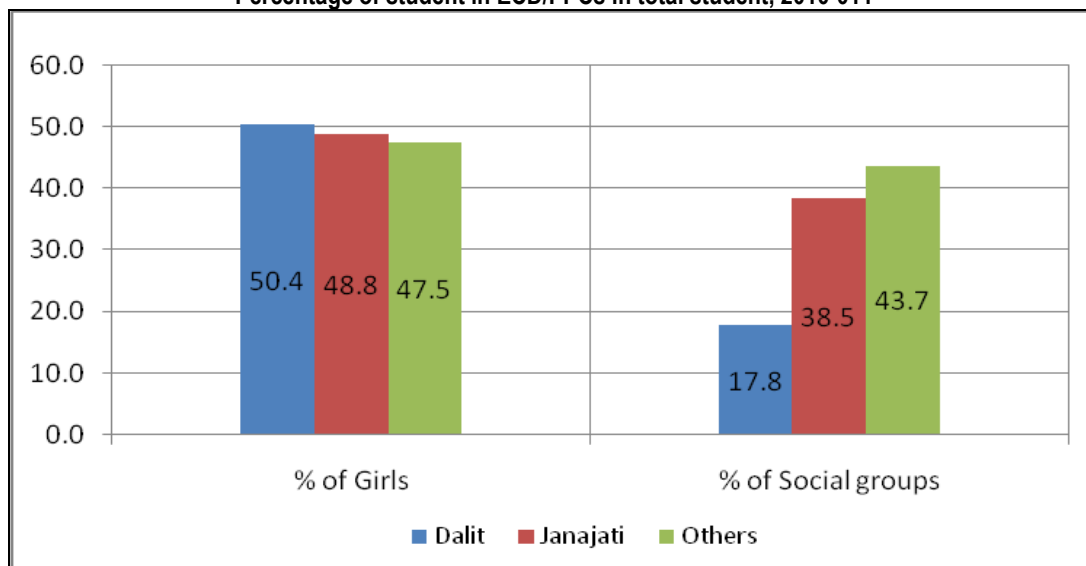


Table 2.3 below shows that out of the total students of 863 thousands in the end of the school year 2010-011 in ECDs/PPCs in total 17.8% with 18.5% girls and 17.1% boys are Dalit and 38.5% with 38.8% girls and 38.3% boys are Janajati student in total students. This shows, compared to the beginning of the school year the share of Dalit and Janajati student has slightly decreased in the end of the school year. The GPI for ECD/PPCs in total, Dalit and Janajati student are 0.94, 1.02 and 0.95 respectively, which shows a higher level of participation of Dalit girls in comparison to the total and Janajati girls. Hence, the data suggests that the gender situation is approaching to parity among the Dalit students but there is still a gap among the Janajati students and the overall student (See Annex: I). Figure 2.3 below presents the share of girls and the share of students in ECD/PPCs by social groups, with the proportion of Dalit, Janajati and other students in total students.

Table 2.3
Number of Dalit and Janajati students in ECD/PPCs

Students	Number of students in ECD/PPC			Percentage share in total students	
	Total	Dalit	Janajati	Dalit	Janajati
Girls	419,252	77,616	162,490	18.5	38.8
Boys	444,135	76,149	170,058	17.1	38.3
Total	863,387	153,765	332,548	17.8	38.5

Figure 2.3
Percentage of student in ECD/PPCs in total student, 2010-011



2.2 School education

Broadly, the school education system in the country consists of basic (grade 1-8) and secondary (grade 9-12) education levels. The primary and lower secondary levels are under the basic education and the secondary and higher secondary levels are under the secondary education. Primary level provide grade one to five years of education, whereas lower secondary level provide further three years of education. Secondary level offer two more years of education, while higher secondary level also offers two more years of education after SLC. As described previously, early childhood development (ECD)/pre-primary classes (PPCs) are offered as preparation for grade one.

The prescribed age groups for different levels of school education are 4 years for ECD/PPC, 5-9 years for primary, 10-12 years for lower secondary, 13-14 years for secondary and 15-16 years for higher secondary education program.

From 2009 the government of Nepal has begun to implement the School Sector Reform Programme (SSRP), which aims at restructuring school education with basic education (consisting of grades 1-8) and secondary education (consisting of grades 9-12).

The majority of schools in the country include primary level (grade 1-5), i.e. most of the lower secondary, secondary and higher secondary schools operate primary level. Very few of them offer only grades 6-8 (lower secondary level) or only the grades 9-10 (secondary level). At the higher secondary level it is more common that some schools offer only grades 11-12.

Broadly, schools are categorized into four types: community-aided (schools, which are fully supported by the government for teachers' salary and other expenses), community-managed (schools, which are fully supported by the government for teachers salary and other funds but their management responsibility lies with the community), community-unaided (schools, which are either getting partial support or no support from the government) and the institutional schools (supported by parents and trustees).

In addition to these broad categories, there are some schools running as the religious schools such as Madarasa, Gumba/Vihar and Ashram/Gurukul that have received support from the government when they have been mainstreamed into the formal education system by registering with the DEO and following the Education Act and Regulation.

2.1.1 The reporting status and comparison of schools in FI 2010-011 and FII 2010-011

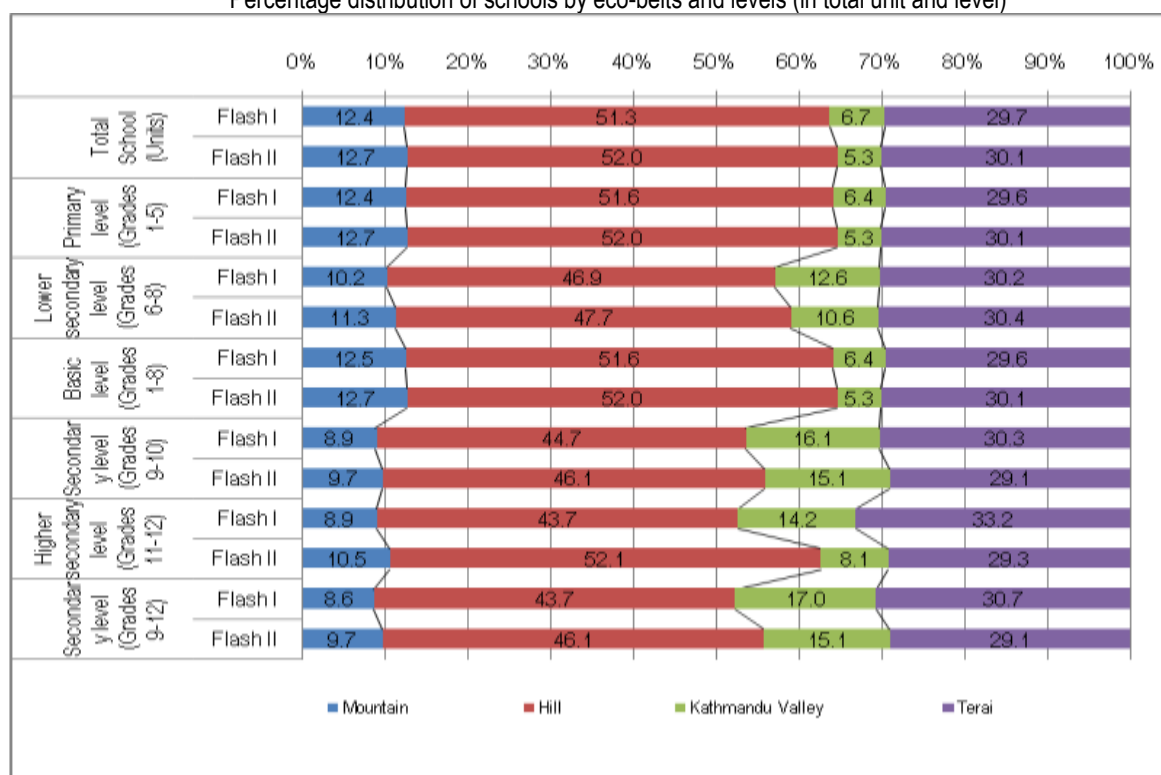
The Table 2.4 and the figures 2.4 below present the total number of schools by unit and levels registered at DEOs throughout the country in the beginning of the school year 2010-011. Of the total 33,160 schools, 32,684 are primary, 11,939 are lower secondary, 32,865 are basic, 7,266 secondary, 2,564 are higher secondary and 7,559 are secondary levels of schools respectively. Of the total recorded schools in the beginning of the school year 2010-011 in total 32,297 (97.4%) schools with 32,144 primary levels, 12,494 lower secondary levels and 32,286 basic levels, 7,163 secondary levels, 2,304 higher secondary levels and 7,174 secondary levels are reported in the end of the school year. The status of reporting shows that the lowest reporting (77.5%) has observed in the Kathmandu valley compared to the other eco-belts. This indicates that each individual School, RC and DEO should be more active to report the data within the given time table (See Annex: II&III).

The figure 2.4 below presents the percentage distribution of schools by level. Among the eco-belts, the highest percentage of primary level is in Hill and the lowest is in Kathmandu valley, this shows that compare to the number of students at primary level the distribution of primary level's school is lower in the Terai eco-belt.

Table 2.4
Number of schools by eco-belts (in unit and levels in Flash I & II, 2010-011)

School by level and Unit	School census	Number of schools by unit and levels				
		Mountain	Hill	Kathmandu Valley	Terai	Total
Total School (Units)	Flash I	4,102	17,011	2,213	9,834	33,160
	Flash II	4,091	16,782	1,716	9,708	32,297
Primary level (Grades 1-5)	Flash I	4,068	16,876	2,076	9,664	32,684
	Flash II	4,071	16,702	1,705	9,666	32,144
Lower secondary level (Grades 6-8)	Flash I	1,221	5,600	1,507	3,611	11,939
	Flash II	1,413	5,957	1,325	3,799	12,494
Basic level (Grades 1-8)	Flash I	4,095	16,960	2,093	9,717	32,865
	Flash II	4,091	16,776	1,715	9,704	32,286
Secondary level (Grades 9-10)	Flash I	645	3,249	1,170	2,202	7,266
	Flash II	694	3,303	1,084	2,082	7,163
Higher secondary level (Grades 11-12)	Flash I	229	1,120	365	850	2,564
	Flash II	242	1,201	187	674	2,304
Secondary level (Grades 9-12)	Flash I	652	3,300	1,288	2,319	7,559
	Flash II	694	3,309	1,085	2,086	7,174

Figure 2.4
Percentage distribution of schools by eco-belts and levels (in total unit and level)



The Table 2.5 below presents the total recorded number of schools in the beginning of the school year 2010-011 and the reported number of school in the end of the school year 2010-011. Of the total 33,160 schools in the beginning of the school year, 32,277 (97.3%) schools were reported both in the Flash I and II school census. Matching with the schools reported in the Flash I school census 2010-011; 2.7% of the same schools were not reported by the reference date of Flash II school census. Among the 4 eco-belts the highest percentage of non-reported schools were found in the Kathmandu Valley. Mostly, the institutional schools did not report their information in time.

Table 2.5
Comparison on reported schools in Flash II school census with the recorded schools in Flash I school census 2010-011

Eco-belts	Total number of recorded schools in the school year 2067	Number of schools reported in Flash II 2067	Number of schools reported both in Flash I & II 2067	Number of schools which were reported in Flash I but not in Flash II 2067	% of non-reported school in Flash II 2010-011
Mountain	4,102	4,091	4,086	16	0.4
Hill	17,011	16,782	16,781	230	1.4
Kathmandu Valley	2,213	1,716	1,711	502	22.7
Terai	9,834	9,708	9,699	135	1.4
Nepal	33,160	32,297	32,277	883	2.7

Table 2.6 below shows the number of religious schools by types and level. Since the beginning of the school year 2006-07 the DOE initiated to mainstream the educational activities in religious schools in the country. To this effect, all religious schools need to report to DEOs in the same way as any other recognized schools in the countries, including the Flash I and II questionnaires. In return, DEOs provide support to these religious schools in the same way as other schools in the country.

A total of 801 religious schools reported to Flash II at the end of the school year, which is higher than the total number of religious schools in the beginning of the school year. Out of them 792 schools primary level, 48 lower secondary level, 16 secondary level and 4 are higher secondary levels. The Madarasa schools are mainly found in the Terai belt, Gumbas mainly in Hill and Mountain belts and Ashram mainly in Hill and Terai belts (See Annex: IV).

Table 2.6
Number of reported schools by type and level, Flash II 2010-011

Religious Schools	Total (in unit)	Primary level	Lower Secondary level	Basic level	Secondary level	Higher Secondary level	Secondary level
Madarasa	697	696	30	697	11	3	11
Gumba/Vihar	68	67	4	68	0	0	0
Ashram/Gurukul	36	29	14	36	5	1	5
Total	801	792	48	801	16	4	16

Table 2.7 and figure 2.5 below show the School Student Ratio (SSR)⁴ by levels and eco-belts at end of the school year 2010-011. This indicator presents the extent of schools' capacity to

⁴ This indicator is calculated by taking the total number of schools by level and total number of students in the respective school level.

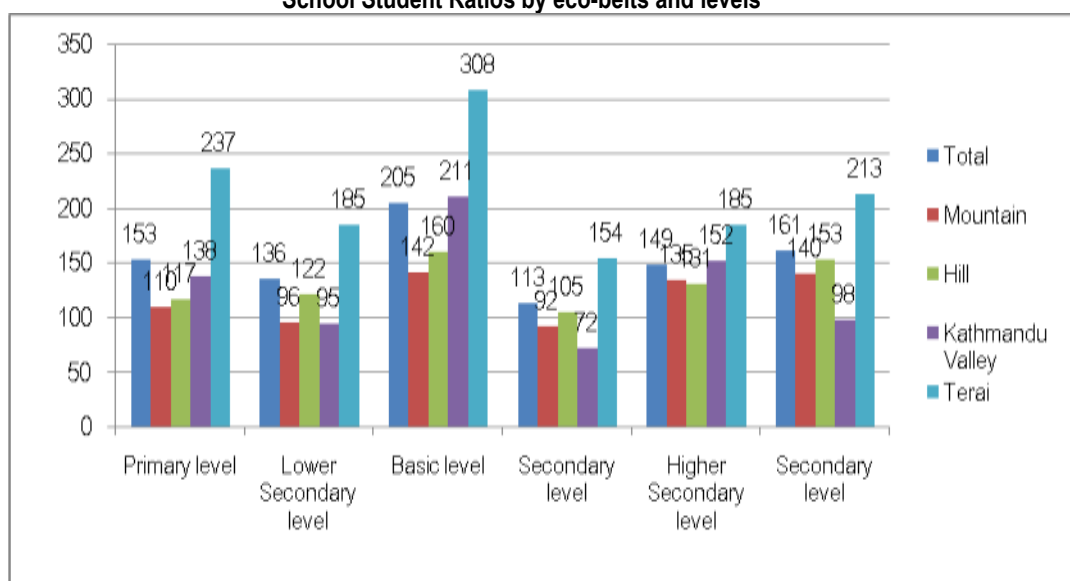
accommodate the students. The national average of School Student Ratio at primary level is 1:153, which is 1 percent point higher than the School Student Ratio in beginning of the school year (i.e. 1:152). That is, on average, a primary level school is serving 153 students. Similarly, the School Student Ratio at lower secondary level is 1:136 and at basic education level it is 1:205. Likewise, the School Student Ratios at secondary level (grade 9-10) is 1:113, at the higher secondary level 1:149 and at the secondary level (grade 9-12) it is 1:161. Compared to the beginning of the school year the School Student Ratios in primary, secondary and in higher secondary levels have increased, where as it has decreased by 6% points in lower secondary level in the end of the school year 2010-011.

Table 2.7
School Student Ratios by eco-belts and levels

Eco-belts	Primary level	Lower Secondary level	Basic level	Secondary level	Higher Secondary level	Secondary level
Mountain	110	96	142	92	135	140
Hill	117	122	160	105	131	153
Kathmandu Valley	138	95	211	72	152	98
Terai	237	185	308	154	185	213
Total	153	136	205	113	149	161

The figure 2.5 below depicts the status of School Student Ratios by level and eco-belts for the end of the school year 2010-011. The highest School Student Ratios are found in the Terai at all levels. It is the only eco-belt which has higher rates than the national average at all levels. The lowest School Student Ratios are found in Mountain and Kathmandu Valley eco-belts.

Figure 2.5
School Student Ratios by eco-belts and levels



2.3. Student

Indicator 1: Students currently in schools by grade and sex

a) Student at basic level by grade and sex

The table 2.8 and the figure 2.6 below present the status of grade wise and level wise students in the beginning of the school year 2010-011. The student figure of 4.951 (Table: 2.8) million at primary level, 1.699 million at lower secondary level and 6.651 million at basic level given in the Flash I report is based on 32,684 levels of primary schools, 11,939 levels of lower secondary schools and 32,865 levels of basic schools in the beginning of the school year and the average school student ratios were 1:152, 1:142 and 1:202 at primary, lower secondary and basic levels. Similarly, the student figure of 4.929 million at primary level, 1.693 million at lower secondary level and 6.623 million at basic level (Table 2.9) are based on the 32,297 schools that reported to Flash II at the end of the school year 2010-011.

Both the table 3.8 and figure 3.6 below show the grade-wise composition of student at primary, lower secondary and basic levels in the beginning of the school year 2010-011. The grade-wise student at primary level depicts that the trends of highest share in grade 1 in total student is continuing. But there are beginning signs that the difference of shares within the primary level's grades is narrowing down (i.e. 33.8% in grade 1 and 14.4% in grade 5 in 2004-05 to 29.7% in grade 1 and 15.3% in grade 5 in the school year 2010-011). The continuous progress on grade-wise higher promotion and lower repetition- and drop-out rates seems to contribute to narrow the gaps in the share of student in all grades for all levels.

Table: 2.8
Grade wise composition of student at basic level in beginning of the school year 2010-011 (Flash I 2010-011)

	Girls	Boys	Total	Share of girls by grades and levels	Grade wise share in total enrolment at primary and lower secondary levels	Grade wise share in total enrolment of Basic level
Grade 1	738,722	734,022	1,472,744	50.2	29.7	22.1
Grade 2	512,085	501,420	1,013,505	50.5	20.5	15.2
Grade 3	451,988	443,165	895,153	50.5	18.1	13.5
Grade 4	409,305	402,743	812,048	50.4	16.4	12.2
Grade 5	382,372	376,134	758,506	50.4	15.3	11.4
Grades 1-5	2,494,472	2,457,484	4,951,956	50.4	100.0	74.4
Grade 6	321,144	317,825	638,969	50.3	37.6	9.6
Grade 7	274,103	276,730	550,833	49.8	32.4	8.3
Grade 8	252,360	257,765	510,125	49.5	30.0	7.7
Grades 6-8	847,607	852,320	1,699,927	49.9	100.0	25.6
Total (Grades 1-8)	3,342,079	3,309,804	6,651,883	50.2	0.0	100.0

Out of total student in basic level (Grades 1-8) more than one fifth (22.1%) of students is in grade one and 15.2% in grade two. Likewise, 11.4% and 7.7% of students are in grades five and eight respectively, i.e. more than one third of the total number of students are in grades one

and two. From a gender perspective the composition of grade-wise students is fairly balanced overall and the data shows that gender parity has been achieved in the case of primary level grades (Flash I Report 2010-011).

Figure 3.6
Grade wise composition of students at basic level in beginning of the school year 2010-011 (Flash I 2010-011)

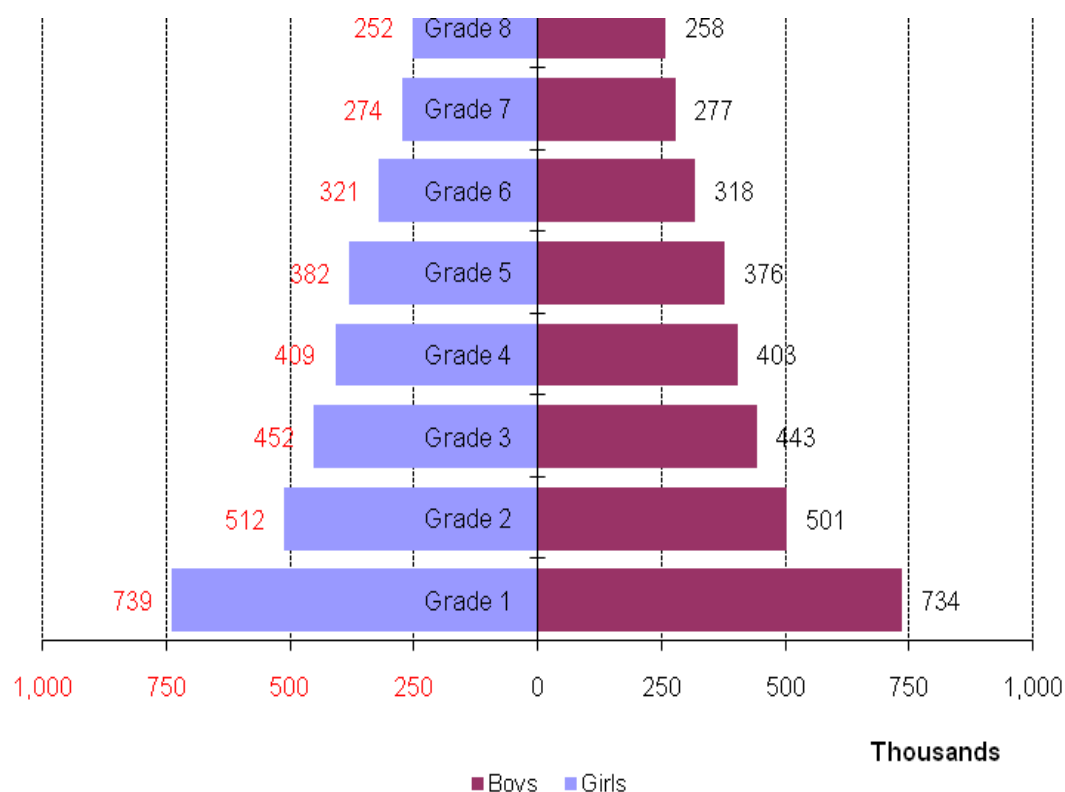


Table 3.9 and figure 3.7 below show the grade-wise composition of student at primary, lower secondary and basic levels in the end of the school year 2010-011. The total number of students reported in Flash II school census 2010-011 at primary, lower secondary and basic levels are 4,929,318; 1,693,836 and 6,623,154 respectively. Compared to the beginning of the school year 2010-011 there are 17 districts those have shown a decrease in primary level total students by more than 5 percent points, of these the districts namely; Dang, Kathmandu, Kailali, Morang, Glmi, Kanchanpur and Lalitpur districts have shown a decrease in primary level students by more than 10 percent points in the end of the school year 2010-011.

The grade-wise student at primary level depicts that the trends of highest share in grade 1 in total student is continuing. But as it is stated in Table 2.8 and figure 2.6, the difference of shares within the primary level's grades is narrowing down. The continuous progress on grade-wise higher retention rates at the end of the school year seem to contribute to narrow the gaps in the share of student in all grades for primary level (See Annex: V). Similarly, at the lower secondary level the scenario of grade wise share of student in total student is some fluctuated, which shows the grade 7 has the highest share of students in total of the lower secondary level (See Annex: XII).

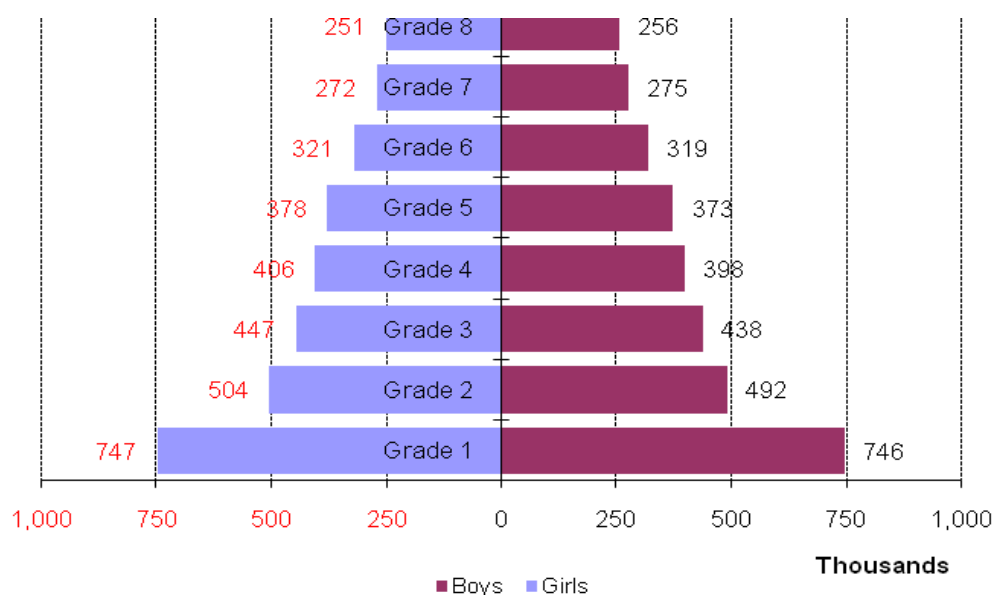
Out of total student in basic level (Grades 1-8) more than one fifth (22.6%) of students is in grade one and 15.0% in grade two. Likewise, 11.3% and 7.7% of students are in grades five

and eight respectively, i.e. more than one third of the total number of students are in grades one and two. From a gender perspective the composition of grade-wise students is fairly balanced at primary level, whereas at the lower secondary level there are still gaps in all grades between the girls and boys students.

Table 2.9
Grade wise composition of student at basic level in end of the school year 2010-011 (Flash II 2010-011)

Grades	Girls	Boys	Total	Share of girls by grade and level	Grade wise share in total student at primary and lower secondary levels	Grade wise share in total student at Basic level
Grade 1	747,493	746,316	1,493,809	50.0	30.3	22.6
Grade 2	503,558	492,000	995,558	50.6	20.2	15.0
Grade 3	446,850	438,192	885,042	50.5	18.0	13.4
Grade 4	405,576	397,975	803,551	50.5	16.3	12.1
Grade 5	378,490	372,868	751,358	50.4	15.2	11.3
Grade 1-5	2,481,967	2,447,351	4,929,318	50.4	100.0	74.4
Grade 6	321,370	318,565	639,935	50.2	37.8	9.7
Grade 7	271,540	275,453	546,993	49.6	32.3	8.3
Grade 8	250,863	256,045	506,908	49.5	29.9	7.7
Grade 6-8	843,773	850,063	1,693,836	49.8	100.0	25.6
Total (Grade 1-8)	3,325,740	3,297,414	6,623,154	50.2	0	100.0

Figure 2.7
Grade wise composition of students at basic level in end of the school year 2010-011



The tables 2.10, 2.11 and figure 2.8 below show the number of Dalit and Janajati students reported in the Flash II school census 2010-011, and the comparison on grade wise share of student between beginning and end of the school year 2010-011 in total student at basic level. Overall, the shares of Dalit and Janajati students in total student at primary level has not changed significantly at the end of the school year as compared to the beginning of the school year 2010-011. The district level analysis shows that it varies by district to district, which shows there has been increased or decreased in enrolment in the beginning of the school year.

Compared to the beginning of the school year, some of the districts –Rautahat, Parbat, Jumla, Ramechhap, Ilam, Kailali and Gulmi show a decrease in the share of Dalit student by more than 10 percent points at the primary level. Similarly, altogether 11 districts: Dadeldhura, Parbat, Bajura, Bhaktapur, Kailali, Lalitpur, Humla, Kathmandu, Gulmi, Jumla and Baitadi show a decrease in the share of Janajati students by more than 10 percent points at the end of the school year in total student at primary level (See Annex: V, VI, VII, XIII & XIV).

Similarly, the figure 2.8 below show the percentage of Dalit and Janajati students in total students by grade in the end of the school year 2010-011. Compared to the percentage of Dalit and Janajati students in total students in beginning of the school year the percentage of Dalit and Janajati students in total students remain same in the end of the school year at lower secondary and basic levels (See Annex: XI).

Table 2.10
Dalit student at basic level by grade and sex and the percentage of grade wise student
in total student, Flash I and Flash II school 2010-011

Grade	Student in Flash II 2010-011			Share of Dalit in total Student	
	Girls	Boys	Total	In Flash I	In Flash II
Grade 1	180,633	175,539	356,172	24.2	23.8
Grade 2	114,502	110,749	225,251	22.5	22.6
Grade 3	94,802	92,551	187,353	20.9	21.2
Grade 4	79,954	78,701	158,655	19.4	19.7
Grade 5	67,889	68,354	136,243	17.9	18.1
Grade 1-5	537,780	525,894	1,063,674	21.5	21.6
Grade 6	50,406	51,967	102,373	15.9	16.0
Grade 7	37,255	39,433	76,688	14.0	14.0
Grade 8	29,926	32,523	62,449	12.4	12.3
Grade 6-8	117,587	123,923	241,510	14.2	14.3
Total (Grade 1-8)	655,367	649,817	1,305,184	19.6	19.7

Table 2.11
Janajati student at basic level by grade and sex and the percentage of grade wise student
in total student, Flash I and Flash II school 2010-011

Grade	Student in Flash II 2010-011			Share of Janajati in total student	
	Girls	Boys	Total	In Flash I	In Flash II
Grade 1	264,192	263,437	527,629	35.8	35.3
Grade 2	189,438	185,704	375,142	37.5	37.7
Grade 3	175,199	170,607	345,806	39.0	39.1
Grade 4	164,202	159,418	323,620	40.1	40.3
Grade 5	157,282	150,661	307,943	40.8	41.0
Grade 1-5	950,313	929,827	1,880,140	38.2	38.1
Grade 6	137,287	130,232	267,519	41.9	41.8
Grade 7	116,871	111,863	228,734	41.9	41.8
Grade 8	106,982	102,579	209,561	41.7	41.3
Grade 6-8	361,140	344,674	705,814	41.8	41.7
Total (Grade 1-8)	1,311,453	1,274,501	2,585,954	39.1	39.0

Figure 2.8
Grade wise Share of student by Dalit and Janajati student in total student at basic level,
Flash I and Flash II school census 2010-011

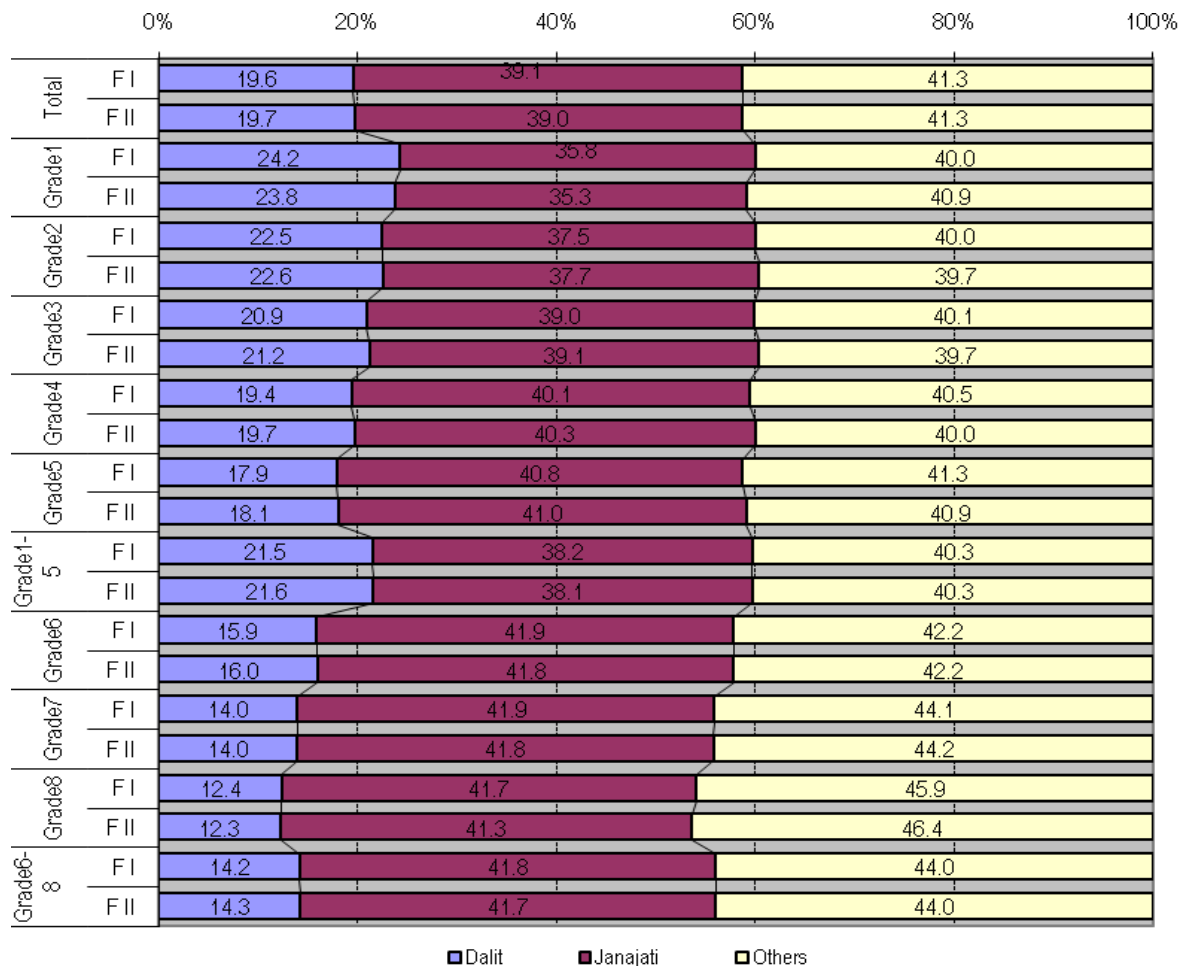


Table 2.12 and the figure 2.9 below present the number and percentage of students enrolled by type of schools at the end of the school year at primary, lower secondary and basic level. The share of student in community schools and institutional schools at primary level is 90.1% and 9.9%. Similarly, at the lower secondary level the share of student in community schools is 88.2% and the 11.8% is in institutional schools in the total number of student. Over all, at the basic level the share of student in community schools is 89.6% and the 10.4% student is in institutional schools in the total number of student. Compared to the beginning of the school year, the shares of students in the institutional schools have slightly decreased at all level in the end of the school year.

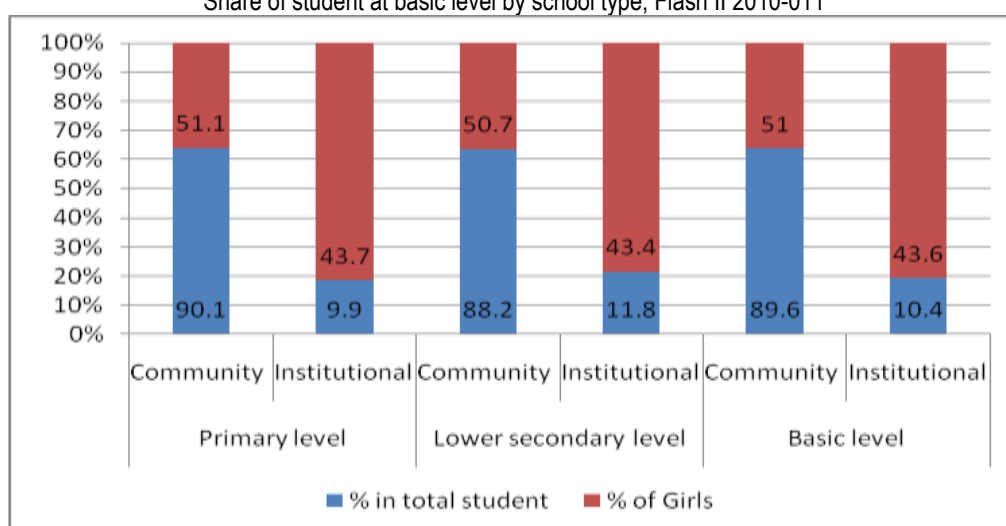
Compared to the boys' students, the share of girl students is higher in community schools, whereas the share of girls is low in institutional schools. This low share of girls in institutional schools is same as at the beginning of the school year.

The share of students in institutional schools at the end of the school year has slightly decreased as compared to the beginning of the school year. It shows the less reporting of institutional schools in many districts at the end of the school year (Flash II 2010-011), resulting in the decrease of student in this type of schools (See Annex V, VIII, IX, XII, XV and XVI).

Table 2.12
Number and percentage of student at basic level by school type and sex, Flash II 2010-011

Students	Primary level			Lower secondary level			Basic level		
	Community	Institutional	Total	Community	Institutional	Total	Community	Institutional	Total
Girls	2,268,785	213,182	2,481,967	757,150	86,623	843,773	3,025,935	299,805	3,325,740
Boys	2,172,789	274,562	2,447,351	737,044	113,019	850,063	2,909,833	387,581	3,297,414
Total	4,441,574	487,744	4,929,318	1,494,194	199,642	1,693,836	5,935,768	687,386	6,623,154
% in total student	90.1	9.9	100.0	88.2	11.8	100.0	89.6	10.4	100.0
% of Girls	51.1	43.7	50.4	50.7	43.4	49.8	51.0	43.6	50.2

Figure 2.9
Share of student at basic level by school type, Flash II 2010-011



The table 2.13 below shows the number of students by types of religious schools (Madarasa, Gumba and Ashram) at primary, lower secondary and basic level based on the reporting in the Flash II school census 2010-011. In total 113,779 at primary level, 2,172 at lower secondary

level and 115,951 students at basic level are reported in all types of religious schools in the end of the school year 2010-011; of this, at the basic level 110,538 students are in Madarasa schools, 2,617 students are in Gumba schools and the 2,796 students are in Ashram schools at the end of the school year (See Annex: X_A-B and XVII_A-D).

A notable statistic is the uneven share of girls in these types of schools with 52.4% girls in Madarasa schools, 35.1% in Gumba schools and 32.3% in Ashram schools at the basic level. The share of student in total student in these types of schools is the highest at primary level and the lowest (0.1%) is at lower secondary level.

Table 2.13
Student in Madarsa, Gumba and Aashram schools at basic level, Flash II 2010-011

Types of religious schools	Primary level			Lower secondary level			Basic level		
	Girls	Boys	Total	Girls	Boys	Total	Girls	Boys	Total
Madarasa	58,117	50,649	108,766	1,066	706	1,772	59,183	51,355	110,538
Gumba	919	1,642	2,561	0	56	56	919	1,698	2,617
Ashram	900	1,552	2,452	0	344	344	902	1,894	2,796
Total	59,936	53,843	113,779	1,068	1,104	2,172	61,004	54,947	115,951
% in total student	2.4	2.2	2.3	0.1	0.1	0.1	1.8	1.7	1.8

b) Student at secondary and higher secondary levels by grade and sex

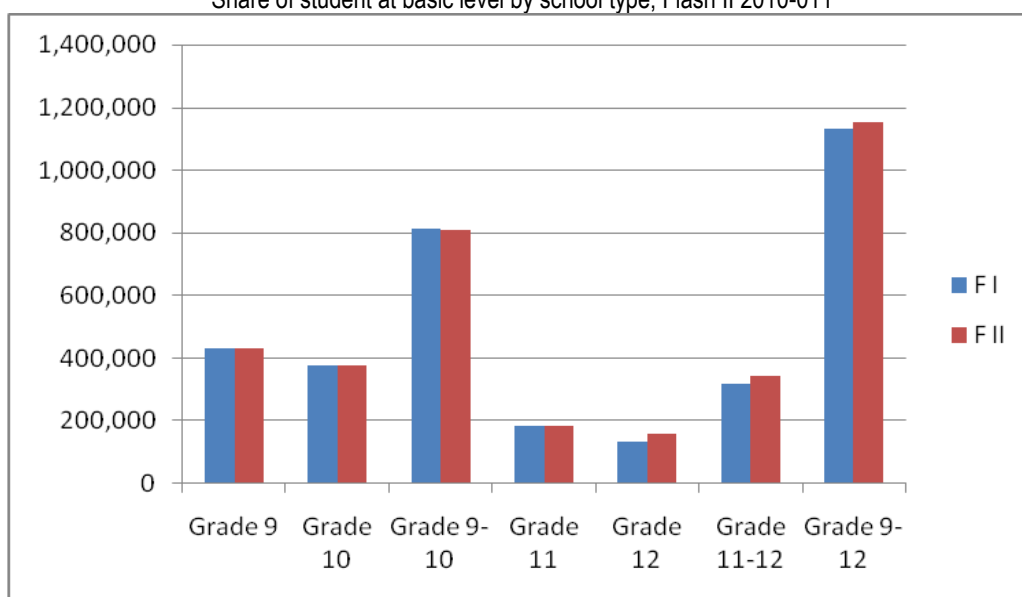
The student figures related to the secondary level (grade 9-12) with the disaggregating of secondary level (grade 9-10) and higher secondary level (grade 11-12) presented in this report are based on the reported schools in the end of the school year to Flash II school census 2010-011. In total there are 0.810 million students at the secondary level (Grade 9-10), 0.342 million students at the higher secondary level (grade 11-12) and 1.153 million students at the secondary level (grade 9-12) are presented in the following table 2.14 and Figure 2.10. Compared to the beginning of the school year 2010-011 except in grade 11 the grade wise composition of students shows no significant change in the end of the school year 2010-011. The student pattern in Flash I and II is almost same at all level (See Annex: XII).

Table 2.14
Total student at secondary and higher secondary levels by grade and sex in Flash II and the percentage of grade wise student in total student, Flash I 2010-011 and Flash II 2010-011

Grade	Student in Flash II 2010-011			Share of student in total student, Flash I 2010-011		Share of student in total student, Flash II 2010-011	
	Girls	Boys	Total	Flash I by level	Flash I in secondary level (grade 9-12)	Flash II by level	Flash II in secondary level (grade 9-12)
Grade 9	212,445	219,332	431,777	53.3	38.3	53.2	37.4
Grade 10	184,389	194,715	379,104	46.7	33.5	46.8	32.9
Grade 9-10	396,834	414,047	810,881	100.0	71.8	100.0	70.3
Grade 11	91,991	91,033	183,024	57.9	16.3	53.4	15.9
Grade 12	81,955	77,741	159,696	42.1	11.9	46.6	13.8
Grade 11-12	173,946	168,774	342,720	100.0	28.2	100.0	29.7
Grade 9-12	570,780	582,821	1,153,601	0.0	100.0	0	100.0

The analysis shows that in the beginning of the school year at secondary and higher secondary levels the school student ratio was 1:112 and 1:124 respectively, where as these ratios are 1:113 and 1:149 in the end of the school year (table: 2.7). It indicates the school student ratio in both levels have increased in the end of the school year. Overall, at the secondary level out of total 811,910 students in the beginning of the school year almost 0.1% of student has decreased in the end of the school year 2010-011, whereas at the higher secondary level it has significantly increased in the end of the school year.

Figure 2.10
Share of student at basic level by school type, Flash II 2010-011



The table 2.15 below shows the status of Dalit students at secondary and higher secondary levels in the beginning and end of the school year 2010-011. Compared to the beginning of the school year the number of Dalit students in the end of the school year has decreased by 1.4% points at secondary level (grade 9-10) and it increased by 12.7% points at higher secondary level.

Overall, compared to the beginning of the school year the grade wise share of Dalit student in total student at the both secondary and higher levels have not significantly changed at the end of the school year 2010-011 (See Annex XII, XIII & XVIII).

Table 2.15
Dalit student at secondary and higher secondary levels by grade and the percentage of grade wise student in total student, Flash I 2010-011 and Flash II 2010-011

Grade	Student in Flash II 2010-011			Share of Dalit in total student	
	Girls	Boys	Total	In Flash I	In Flash II
Grade 9	21,257	24,264	45,521	10.7	10.5
Grade 10	15,802	18,925	34,727	9.2	9.2
Grade 9-10	37,059	43,189	80,248	10.0	9.9
Grade 11	5,656	6,877	12,533	6.6	6.8
Grade 12	4,587	5,614	10,201	5.9	6.4
Grade 11-12	10,243	12,491	22,734	6.3	6.6
Grade 9-12	47,302	55,680	102,982	9.0	8.9

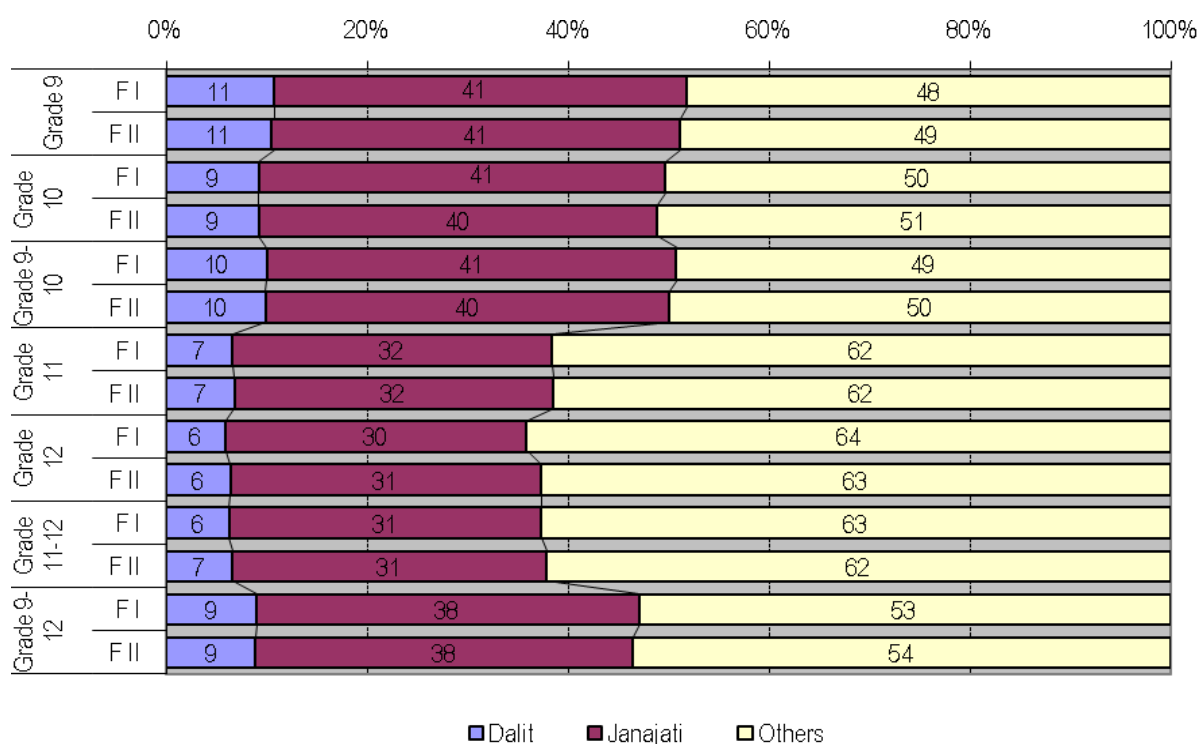
Similarly, the table 2.16 below shows the status of Janajati students at secondary and higher secondary levels in the beginning and end of the school year 2010-011. Compared to the beginning of the school year the number of students at the end of the school year has slightly changed (decreased by 1.6 percent point) at secondary level and at the higher secondary level it has increased by 8.7 percent points at the end of the school year. Overall, compared to the beginning of the school year the grade wise share of Janajati student in total student has not significantly changed in all grades in the end of the school year 2010-011 (See Annex XII, XIV & XVIII).

Table 2.16
Janajati student at secondary and higher secondary level by grade and the percentage of grade wise student in total student, Flash I 2010-011 and Flash II 2010-011

Grade	Student in Flash II 2010-011			Share of Janajati in total student	
	Girls	Boys	Total	In Flash I	In Flash II
Grade 9	89,747	85,952	175,699	41.1	40.7
Grade 10	75,764	74,563	150,327	40.5	39.7
Grade 9-10	165,511	160,515	326,026	40.8	40.2
Grade 11	30,300	27,711	58,011	31.8	31.7
Grade 12	26,577	22,819	49,396	30.0	30.9
Grade 11-12	56,877	50,530	107,407	31.0	31.3
Grade 9-12	222,388	211,045	433,433	38.1	37.6

Likewise, the figure 2.11 below shows the comparison on share of student by Dalit and Janajati at secondary and higher secondary levels in Flash I and Flash II 2010-011 in total student (See Annex: XVIII).

Figure 2.11
Share of student at secondary and higher secondary levels by Dalit and Janajati in total student, Flash I 2010-011 and Flash II 2010-011



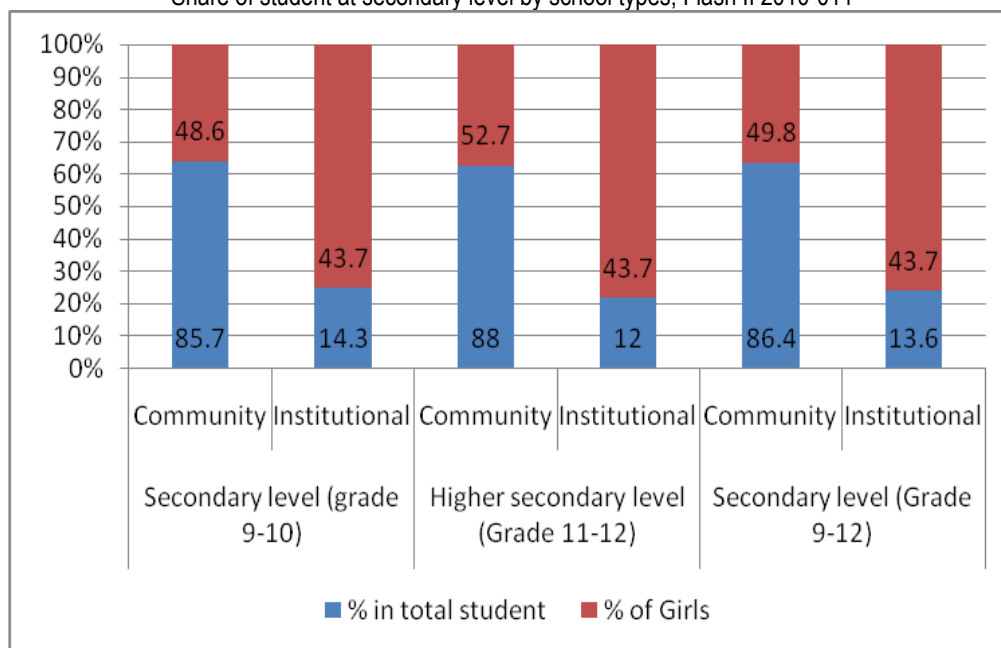
The tables 2.17 and the figure 2.12 below present the number and percentage of students in total student by types of schools at secondary and higher secondary levels at the end of the school year 2010-011.

The share of students in community schools and institutional schools at secondary level is 85.7% and 14.3% respectively. Similarly, at the higher secondary level the share of student is 88.0% and 12.0% in community schools and institutional schools (See Annex XII, XV, XVI & XVIII). As compared to the share of student in institutional schools in the beginning of the schools year 2010-011 (16.3% at secondary and 13.0% at higher secondary level), the shares of students in the institutional schools are decreased by 2% and 1% respectively. Compared to the institutional schools, the share of girl students is higher in community schools. This low share of girls in institutional schools is same as at the beginning of the school year.

Table 2.17
Number and percentage of student at secondary level by school type and sex, Flash II 2010-011

Students	Secondary level (grade 9-10)			Higher secondary level (Grade 11-12)			Secondary level (Grade 9-12)		
	Community	Institutional	Total	Community	Institutional	Total	Community	Institutional	Total
Girls	345,896	50,938	396,834	155,664	18,282	173,946	501,560	69,220	570,780
Boys	349,386	64,661	414,047	145,825	22,949	168,774	495,211	87,610	582,821
Total	695,282	115,599	810,881	301,489	41,231	342,720	996,771	156,830	1,153,601
% in total student	85.7	14.3	100	88.0	12.0	100	86.4	13.6	100
% of Girls	48.6	43.7	47.9	52.7	43.7	51.4	49.8	43.7	48.9

Figure 2.12
Share of student at secondary level by school types, Flash II 2010-011



The table 2.18 below shows the number of students by types of religious schools (Madarasa, Gumba and Ashram) at secondary and higher secondary levels. Overall 1,249 students are reported in the secondary level (grade 9-12), of these 565 students in secondary level and 684 students in higher secondary level are reported in the all types of religious schools. Out of the total students at secondary level (grade 9-12) there are 1,075 students in Madarsa and 174

students are in Ashram schools, whereas there is not any students reported in Gumba schools in both secondary and higher secondary levels (See Annex XVII).

Table 2.18
Student in Madarasa, Gumba and Aashram schools at secondary and higher secondary levels, Flash II 2010-011

Types of religious schools	Secondary level (grade 9-10)			Higher secondary level (grade 11-12)			Secondary level (grade 9-12)		
	Girls	Boys	Total	Girls	Boys	Total	Girls	Boys	Total
Madarasa	270	208	478	333	264	597	603	472	1075
Gumba	0	0	0	0	0	0	0	0	0
Ashram	0	87	87	0	87	87	0	174	174
Total	270	295	565	333	351	684	603	646	1249
% in total student	0.1	0.1	0.1	0.2	0.2	0.2	0.1	0.1	0.1

Indicator 2: Students appearing in final exams

The main purpose of this indicator is to assess the effectiveness and performance of the education system by analysing its performance in terms of students' retention through a full school year and appeared in the annual examination.

Table 2.19 below shows the percentage of students that appeared in the final examination at the end of the school year compared with the total number of students who still attended school at the end of the school year at primary and lower secondary level. The table shows that in total 85.8% of all students appeared in the final examination (See Annex XIX). The exam appearance rate for grade one is 77.8% (Table 2.19) which is almost 0.7 percent point lower than in the last school year but it is markedly lower than the exam appearance rate for the other grades. Hence, almost 22% of the students – or almost one of every four students - enrolled in grade one did not appear in the final exam at the end of school year.

Table 2.19
Percentage of student appeared in the final exam at primary and lower secondary levels, Flash II 2010-011

Grade	% of students appearing in the exam		
	Girls	Boys	Total
1	77.9	77.7	77.8
2	87.8	87.6	87.7
3	89.4	89.4	89.4
4	90.2	89.5	89.8
5	90.7	90.0	90.4
Total in 1-5	85.9	85.6	85.8
6	91.3	90.0	90.7
7	91.7	90.5	91.1
8	90.9	90.2	90.5
Total in 6-8	91.3	90.2	90.8

Similarly, at the lower secondary level, out of the total number of students in the beginning of the school year in total 90.8% - with 91.3% girls and 90.2% boys appeared in the final examination in the end of the school year 2010-011 (See Annex XXII). Overall, at the lower secondary level the percentage of students appeared in the final examination is slightly

decreased than in the last school year 2009-010 (92.3%). Hence, almost one student out of every 10 students did not appear for the final examination. In the both primary and lower secondary levels the percentage of students appeared in the final examination is higher for girls than the boys students. The analysis shows that in terms of retention the effectiveness of the students' performance is more effective for students in lower secondary level as compared with students in primary level. The analysis on the percentage of students appeared in the final exam suggests that out of the total students in the beginning of the school year almost 0.702 million students at primary level and 0.156 million students at lower secondary level were not retained by the end of the school year. Compared to other grades this number is higher (more than 0.332 million) in grade 1 especially in the Mid-western and Far-western Mountain and Hilly districts.

Table 2.20 below shows the percentage of Dalit students that appeared in the final examination at the end of the school year compared with the total number of students who still attended school at the end of the school year at primary and lower secondary level. The table shows that in total 84.6% (compared to 85.3% in the last school year) of all students appeared in the final examination at primary level (See Annex XX).

The exam appearance rate for grade one is 78.5% (Table 2.20) which is almost same as in the last school year but it is markedly lower than the exam appearance rate for the other grades. Hence, as in the total students almost 22% of the students – or almost one of every four Dalit students - enrolled in grade one did not appear in the final exam at the end of school year.

Similarly, at the lower secondary level, out of the total number of students in the beginning of the school year in total 87.5% - with 87.6% girls and 87.5% boys appeared in the final examination in the end of the school year 2010-011 (See Annex XXIII). Overall, at the lower secondary level the percentage of students appeared in the final examination is decreased 1.7 percent points than in the last school year 2009-010 (89.2%). Hence, more than one student out of every 10 students did not appear for the final examination. In both primary and lower secondary levels the percentage of Dalit students appeared in the final examination is lower than the percentage of students appeared in the final examination for total students.

Table 2.20
Percentage of Dalit student appeared in the final exam at primary and lower secondary levels, Flash II 2010-011

Grade	% of students appearing in the exam		
	Girls	Boys	Total
1	78.3	78.6	78.5
2	86.8	86.8	86.8
3	88.2	88.2	88.2
4	87.8	87.9	87.9
5	88.2	88.1	88.2
Total in 1-5	84.5	84.7	84.6
6	88.1	87.6	87.8
7	88.0	87.7	87.8
8	86.3	87.1	86.7
Total in 6-8	87.6	87.5	87.5

Table 2.21 below shows the percentage of Janajati students that appeared in the final examination at the end of the school year compared with the total number of students who retained up to the end of the school year at primary and lower secondary level. The table shows that in total 87.3% (compared 88.2% in the last school year) of all students appeared in the final examination at primary level (See Annex XXI). The exam appearance rate for grade one is 81.3% (Table 2.21) which is almost same as in the last school year but it is markedly lower than the exam appearance rate for the other grades. Hence, as in the total students almost 19% of the students enrolled in grade one did not appear in the final exam at the end of school year.

Similarly, at the lower secondary level, out of the total number of students in the beginning of the school year in total 90.6% - with 91.4% girls and 89.8% boys appeared in the final examination in the end of the school year 2010-011 (See Annex XXIV). Overall, at the lower secondary level the percentage of students appeared in the final examination is decreased by almost 2 percent points than in the last school year 2009-010 (92.5%). In both primary and lower secondary levels the percentage of Janajati students appeared in the final examination is higher than the percentage of students appeared in the final examination for total (Table: 2.19) and Dalit (2.20) students.

Table 2.21
Percentage of Janajati student appeared in the final exam at primary and lower secondary levels, Flash II 2010-011

Grade	% of students appearing in the exam		
	Girls	Boys	Total
1	81.6	81.0	81.3
2	88.5	88.2	88.3
3	90.0	89.4	89.7
4	90.7	89.6	90.2
5	91.3	90.4	90.8
Total in 1-5	87.7	87.0	87.3
6	91.2	89.5	90.4
7	91.7	90.0	90.9
8	91.3	89.8	90.6
Total in 6-8	91.4	89.8	90.6

Table 2.22 below shows the percentage of students appearing in final exams at secondary level (Grade 9-10) at the end of the school year 2010-011. Overall, out of the total number of students still in school at the end of the school year is 92.2% (compared to 93.7% in the last school year) - with 92.6% girls and 91.9% boys - at secondary level appeared in the final examination. At the secondary level out of total students in the beginning of the school year 92.2% of all girls and boys appeared in the final exam at the end of the school year in all grades (See Annex XXII). The analysis shows that the effectiveness of the education system is more effective for students at secondary levels as compared with students in primary and lower secondary levels.

Table 2.22
Percentage of students appeared in the final exam at secondary level, Flash II 2010-011

Grade	% of students appearing in the exam		
	Girls	Boys	Total
9	91.8	90.5	91.1
10	94	93	94
Total in 9-10	92.6	91.9	92.2

Compared with the average exam appearance rate of all students at secondary level (92.2%), the exam appearance rate of Dalit students is 89.1% with 88.7% girls and 89.5% boys (Table 2.23) students. Likewise, the average exam appearance rate of Janajati students is 92.1% with 92.7% girls and 91.4% boys (Table 2.24) at secondary level. Moreover, interestingly the exam appearance rate of girls is higher than the boys except for Dalit students at secondary level (See Annex: XXII, XXIII & XXIV). Compared to the last school year the exam appearance rates in the end of the school year 2010-011 is slightly lower for both Dalit and Janajati students at secondary level.

Table 2.23
Percentage of Dalit students appeared in the final exam at secondary level, Flash II 2010-011

Grade	% of students appearing in the exam		
	Girls	Boys	Total
9	88.2	88.4	88.3
10	89.3	90.9	90.2
Total in 9-10	88.7	89.5	89.1

Table 2.24
Percentage of Janajati students appeared in the final exam at secondary level, Flash II 2010-011

Grade	% of students appearing in the exam		
	Girls	Boys	Total
9	91.6	90.2	90.9
10	94.0	92.9	93.4
Total in 9-10	92.7	91.4	92.1

Indicator 3: Student Attendance

This indicator assesses the regularity of the students, including how often the students attend in the daily teaching learning activities, and the effectiveness of the operation of schools. Data relating to student attendance was collected on three different dates (i.e. on B.S. 2067-02-31 (14 June 2010), 2067-06-12 (28 Sep 2010) and 2067-11-14 (27 Feb. 2011) within the school year 2010-011.

Table 2.25 below shows the student attendance on the three different dates during the school year 2010-011. The grade wise and level wise average attendance rate is calculated by taking the total number of grade wise students attended on the respective date and compared with the total number of grade wise student at the beginning of the school year. The average attendance rate for all three dates is 77.2% (compared to last school year 76.3%), 81.5% (compared to last school year 80.2%) and 82.1% (compared to last school year 80.6%) at primary, lower secondary and secondary level respectively. Compared to the last school year, the average attendance rates have slightly increased at all levels in the school year 2010-011, this indicates that the regularity of students in all grades have improved and if this trend is maintained this will bring a significant change in the internal efficiency of the school education system, contributing to each student.

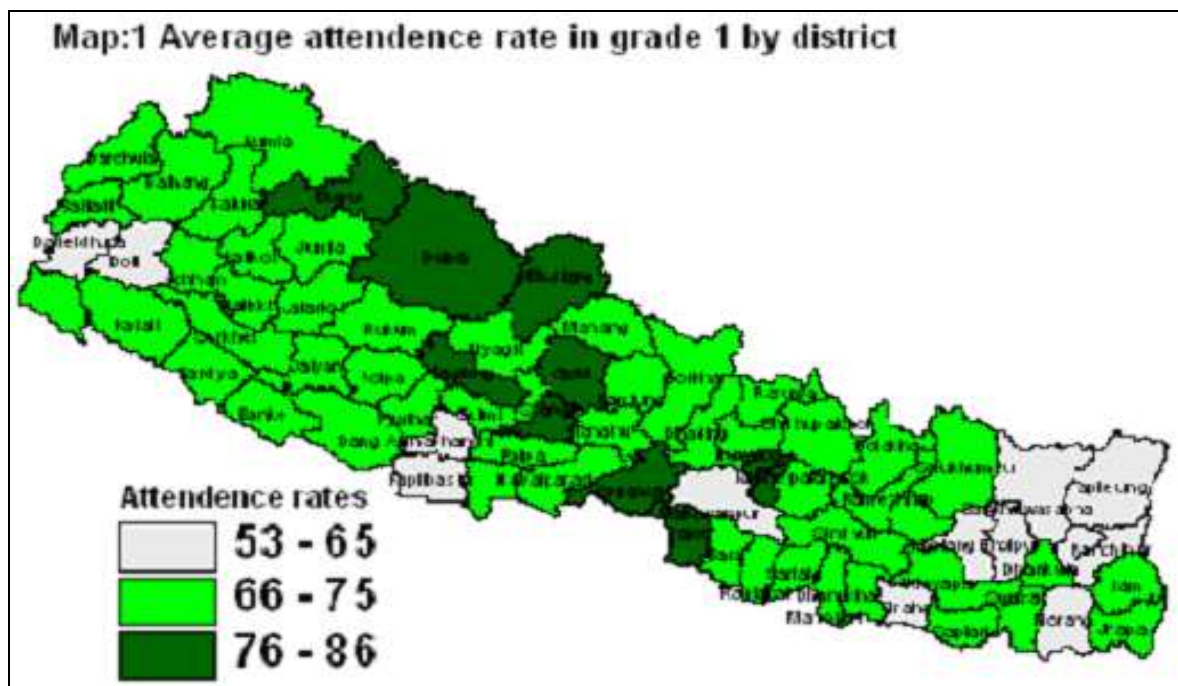
The proportion of students' attendance increases steadily through the grades. Compared with other grades at primary level, the attendance rate in grade one is comparatively low on all three dates. The student attendance rates indicate that, at the primary level almost 23% students are not regularly attending to teaching and learning activities in the classroom (See Annex XXV "A" to "D").

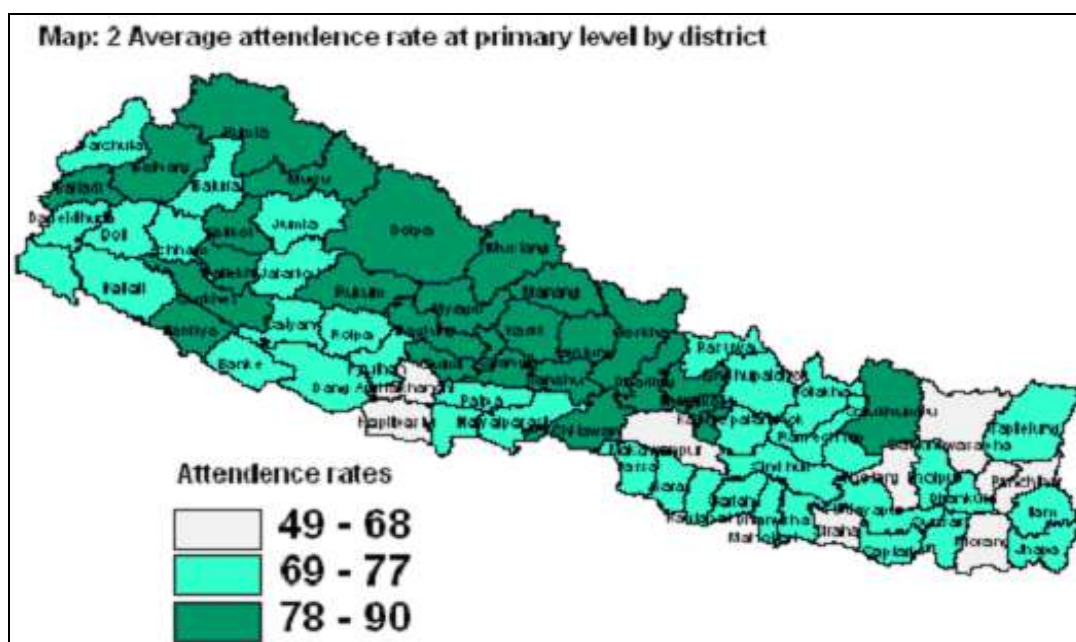
The relatively low attendance rates might be a significant contributing factor to the low rates of retention and the low percentage of students appeared in the final examination. In addition, the low attendance rates might affect the overall internal efficiency (more than 22.6% of repetition rate in grade 1 in the school year 2010-011) of the overall education system.

Table 2.25
Average attendance rates of students by grade and level in specific dates, Flash II 2010-011

Grade	Percentage of attendance on			
	2067-02-31 (14 June 2010)	2067-06-12 (28 Sep. 2010)	2067-11-15 (27 Feb. 2011)	Average Attendance
1	72.4	73.3	75.7	73.8
2	75.9	76.6	77.2	76.6
3	77.7	79.0	79.4	78.7
4	78.6	79.8	79.6	79.3
5	79.4	80.8	81.7	80.6
1-5 (sub-total)	76.2	77.2	78.2	77.2
6	79.1	81.2	81.8	80.7
7	79.6	81.5	82.2	81.1
8	85.1	81.3	82.7	83.0
6-8 (sub-total)	81.1	81.3	82.2	81.5
9	83.4	82.9	79.5	81.9
10	84.6	83.0	79.1	82.3
9-10 (sub-total)	84.0	83.0	79.3	82.1
Total of 1-10	78.1	78.8	79.3	78.7

The following maps: 1 and 2 presents the district wise average attendance rates of grade 1 and over all primary level students on the three different dates during the school year 2010-011 by district.





2.4. School Management

This section provides information on school management indicators, which are mainly related to school management tasks and service delivery tasks from District Education Office to the schools.

Indicator 4: Number of schools which received the government fund within two months of each trimester

In the school education sector the government has been initiated to disburse the government fund to schools in time. Table 2.26 below shows the number of community schools that received government fund from the DEOs within two months and after two months of the first and second trimesters. Out of the total 28,946 community schools (who answered the questions related to receiving government funds) at the end of the school year, 15.2% schools in the first trimester and 17.7% in the second trimester received the government fund within two months of each trimester. The majority of schools received the government funds in the third month of each trimester. It was 58.0% schools in the first trimester and 42.7% schools in the second trimester (See Annex XXVI). Compared to the previous fiscal year, the percentages of schools that received government funds within two months and three months have slightly decreased by almost 4.4 percent points and 3.0 percent points in the first trimester but it has increased for the fourth month of the trimester by 7.4 percent points. It also shows that similar trend has observed in the second trimester in the fiscal year 2010-011.

Table 2.26
Schools received the government fund within two months of each trimester, Flash II 2010-011

Trimester		Trimester period			
		1st and 2nd months	3rd. month	4rth.month	Total
First trimester	Number of schools	4,390	16,796	7760	28,946
	Percentage	15.2	58.0	26.8	100
Second trimester	Number of schools	5,110	12,358	11,478	28,946
	Percentage	17.7	42.7	39.7	100

Indicator 5: Status of School Improvement Plan (SIP) and government grants

Table 2.27 below shows the number and percentage of all community schools with SIPs and those receiving government grants. Out of the total community schools, 80.4% (compared to 75.1% in the last school year) of schools reported that they have a School Improvement Plan (SIP) for their schools. By the reference date (April 5, 2011) of Flash II data collection, out of the total community schools, 92.7% (compared to 89.6% in the last school year) schools respond that they have received all types of government grants for the school year 2010-011 (See Annex: XXVII).

The reasons behind the relative low reporting for government funds could be low awareness of the different types of funding to the schools at the school level. For example the teacher salary is also a government fund and all teachers receive their salary in each trimester. In the future the District Education Offices should orient the relevant stakeholders at the school levels better about the funding modalities at local level.

Table 2.27
Status of School Improvement Plan and school grants (all community schools), Flash II 2010-011

Status of School Improvement Plan and block grants	Number of schools	Percentage of schools
Out of total 20,851 community schools responded for SIP the % of schools with SIP	16,756	80.4
Out of total 28,946 community schools, 26,826 schools responded for all types of government funds	26,826	92.7

Indicator 6: Percentage of schools disclosing statement of accounts publicly

Indicator 9: Percentage of schools with completed social audit

These two indicators assess the changes in terms of transparency and public accountability at the school level.

Table 2.28 below shows the number and percentage of schools that disclosed publicly their statement of accounts and performed a social audit. Compared with the total number of reported community schools, 24,572 schools reported that they have disclosed a statement of accounts to the public by the end of the first week of April 2010⁵. The percentage of schools that performed this activity is 84.9% (compared to 84.2% in the last school year). This percentage is slightly higher than the previous school year (84.2%). (See Annex XXVII).

Likewise, out of total reported community schools, in total 24,923 (86.1%) schools have performed the social audit regarding all of their school level activities during the school year 2010-011, which is increased by 1.2 percent points as compared to the last school year (84.9%) (See Annex XXVII). Hence, it looks like there has been a positive development in terms of transparency and public accountability at the school level within this school year. However, it

⁵ All schools are required to disclose their statement of accounts to the public by April 2008.

also shows that more awareness is still needed to make all schools comply with the regulation of disclose publicly a statement of accounts and perform a social audit at the school level.

Table 2.28

Schools having publicly disclosed accounts and having performed a social audit (all community schools), Flash II 2010-011

Schools	Number of schools	% in total responded community schools
Out of total reported community schools for this questionnaire that disclosed the statement of account publicly	24,572	84.9
Out of total reported community schools for this questionnaires that performed social audit	24,923	86.1

Indicator 7: School operational calendar and average number of school opening days

This indicator assesses the availability of school operational plan to run the daily teaching learning activities as well as the other functions that need to be accomplished efficiently at the school level.

The table 2.29 below shows the number of schools, which prepared a school operational calendar in this school year 2010-011. Compared with the total responded schools for the questions on a school calendar, 81.1% (compare to 78.0% in the last school year) schools prepared a school operational calendar. Similarly, by school type it can be seen that out of the total number of responded community schools, 79.9% (compare to 79.6% in the last school year) have prepared a school operational calendar, whereas out of the total number of responded institutional schools 92.4% (compare to 92.1% in the last school year) have prepared a school operational calendar (See Annex XXVII).

Table 2.29

Schools having prepared an operational calendar by school type, Flash II 2010-011

Types of schools	Schools with calendar	% schools
Out of total schools, that prepared an operational calendar	26,182	81.1
Out of total community schools, that prepared an operational calendar	23,138	79.9
Out of total institutional schools, that prepared an operational calendar	3,044	92.4

The table 2.30 below shows the average number of school opening days in the school year 2010-011 by the reference data of Flash II school census. On the basis of responses from the schools the average number of school opening days was 216 in this school year 2010-011. Out of total 216 days, regarding the activities that have performed at schools, it can be seen that 184 days were spent for teaching and learning activities and 32 days were spent for extra curricular and examination activities (See Annex: XXVIII).

Table 2.30

Average number of school opening, teaching learning activities and extra-curricular days, Flash II 2010-011

Number of schools responded for school opening days	Average number of school opening days	School opening days for	
		Teaching learning activities	Extra curricular activities and exams
32,297	216	184	32

Indicator 8: Participation of local people in school management

This indicator presents the status of participation in school management from the local community. It presents the size and level of people participation in SMC (School Management Committee) and PTA (Parents Teacher Association) composition by sex, Dalit and Janajati at school level.

Table 2.31 and figures 2.13 and 2.14 below show the composition of SMC and PTAs by gender, Dalit and Janajati. Out of the total reported schools, 93.0% (90.7% compared to last school year) of schools responded that they have formed a SMC and 77.9% (76.0% compared to last school year) of schools have formed a PTA. The participation on SMC by sex, Dalit and Janajati shows 20.0% (19.2% compared to last school year) female members, 11.1% (9.9% compared to last school year) Dalit members and 34.3% (34% compared to last school year) are Janajati members. Similarly, the participation on PTA by sex, Dalit and Janajati is 24.8% (23.6% compared to last school year) female members, 12.9% (11.9% compared to last school year) Dalit members and 36.5% (36% compared to last school year) are Janajati members. Compared to the last school year, the level of participation of female, Dalit and Janajati are slightly higher in the school year 2010-011, which is almost similar to the proportion of the population composition. Out of total SMCs and PTAs more than 73% of SMCs and almost 63% of PTAs are formed by consensus and the rest formed by an election process (See Annex XXIX).

The graphs 2.13 and 2.14 below also present the average status of community people's participation on the School Management Committee and Parent Teacher Association in the school year 2010-011. The district level status shows the share of female, Dalit and Janajati in SMC and PTA are vary form district to district.

Table 2.31
Composition of SMC/PTA, Flash II 2010-011

Composition of SMCs/PTAs	School with SMC	School with PTA
Number of schools reported for the SMC and PTA formation questionnaire	30,037	23,538
% of Female members in	20	24.8
% of Dalit members in	11.1	12.9
% of Janajati members in	34.3	36.5
% of SMC and PTA formed by Selection	73.2	62.8
% of SMC and PTA formed by Election	26.8	37.2

Figure 2.13
Composition of SMCs/PTAs by sex , Flash II 2010-011

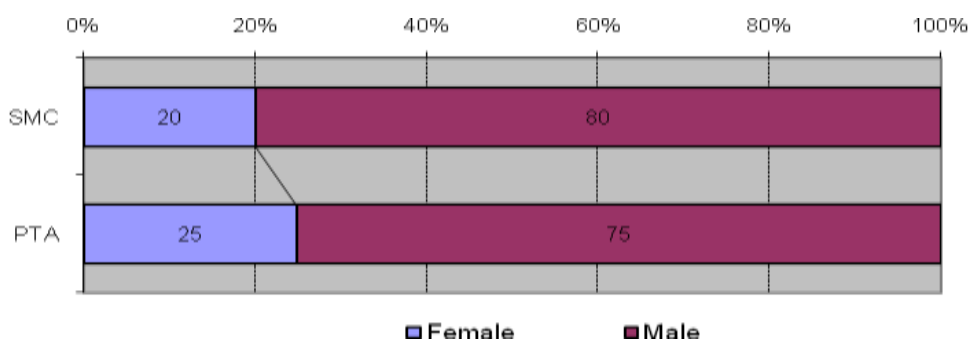
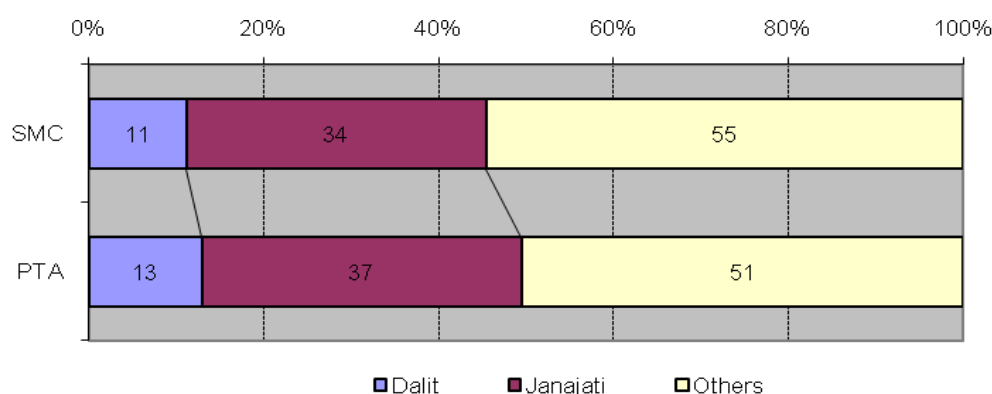


Figure 2.14
Composition of SMCs/PTAs by Dalit and Janajati, Flash II 2010-011



Indicator 10: Number of school management transfer to community

This indicator assesses the progress of the process of handing over management of schools from the government over to the local community. The DOE record based on the reporting from the 75 District Education Offices, the table 2.32 below shows the number of the levels of schools where the management of schools transfer programme has been implemented by the end of the fiscal year 2010-011 (i.e. 16th July 2011 or 32 Ashad 2068). Altogether by the end of the fiscal year, a total of 11,902, levels of schools management are transferred to the respective local community. Of the total 7,944 primary levels, 2,704 lower secondary levels and 1,254 secondary levels were transferred to the community. Altogether, compared to last school year, it shows that the numbers of community managed schools are gradually increasing.

Table 2.32
Number of community schools' level that transfer their management to community

Number of districts	Number of community schools' level transfer to the community
By the reference date of 17 th . August 2011) in 75 districts)	11,902
Primary level	7,944
Lower secondary level	2,704
Secondary level	1,254

Source: DOE

Indicator 11: Number of maintenance scholarship received by students

The government has introduced scholarship schemes to encourage on regular attendance of students as well as to improve their retention; especially for girls, Dalits, disadvantaged groups and students with disabilities. Therefore, the scholarship schemes focus on different groups such as scholarships for all Dalit students, girls' scholarship for 50% of enrolled girls, scholarships for students with disabilities and scholarships for students from specific targeted population groups.

a) Basic level scholarships

Table 2.33 below shows the targets and number of scholarships distributed to students in community schools in the school year 2010-011 at basic level by types of scholarships. The

number of scholarships presented in the table 2.33 is based on the reporting by the reference date of Flash II school census. Compared to the total targets of the 50% girls', Dalit and disabled student scholarship schemes, the 50% girls scholarship, Dalit scholarship and the scholarship for disable students were distributed to 82.0% (75.8% compared to last school year), 85.9% (84% compared to last school year) and 81.9% (77.8% compared to last school year) respectively by the end of the school year 2010-011. The relatively low achievement rate of the scholarship activity reported by schools to Flash II might be because the Flash II census did not capture all distributed scholarships as distribution might have been delayed and could continue until the end of the fiscal year.

However, the low percentage of scholarship distribution by the reference date of Flash II census should be a matter of concern as scholarships amount might be disbursed to schools in the first trimester.

Table 2.33
Community schools' students, who received primary scholarships, Flash II 2010-011

Types of Scholarships	Targets	Number of students who received scholarship			% of students received scholarship
		Girls	Boys	Total	
50% girls	2,293,744	1,880,275	N.A.	1,880,275	82.0
Dalit	1,133,835	541,212	432,372	973,584	85.9
Scholarship for disable	65,830	28,207	25,733	53,940	81.9
Others	0	51,266	38,855	90,121	0

In addition to the government scholarship programmes, INGOs, NGOs and communities are also providing a significant number of scholarships throughout the country. Based on the reported number of scholarships, a total of 90,121 students have received a scholarship in this school year from an INGO, NGO, CBO or other local community organisations. It shows that the contribution of these organisations is about 3% (2% compared to last school year) of the total number of scholarships. However, Flash II does not collect data on the specific type and amount of scholarship from these organisations (See Annex: XXX).

2.5 School Service Delivery

This section contains information on the Flash II output indicators that are mainly related to school service delivery. The main areas that government has focused on the supports of physical facilities, establishment of new ECD/PPCs and literacy programme at the school and community level.

a) Number of new ECD/PPC classes open and running

The table 2.34 below presents the status of new ECD/PPCs establishment in the FY 2010-011. The government had a target to establish a total of 2,000 new ECDs throughout the country in FY 2010-011. Based on the monitoring reports of 37 districts, all targeted number of ECDs (in total 913) was established as per the targets in all districts those have submitted their Status Reports 2067 to DOE.

Table 2.34
Number of new ECD/PPCs classes open and running

	Total Targets	Targets in the 37 reported districts	Achievement in the 37 reported districts
New ECD centers opening in 59 districts	2,000	913	913

Source: Status report_2011 (DoE)

- b) Number of new classroom constructed**
- c) Number of classroom rehabilitated, and**
- d) Number of schools environment improved**

The improvement of physical facilities in schools includes the construction of new classrooms, rehabilitation of existing classrooms and improvement of school environments (including drinking water supply, sanitation and toilet facilities). The aim is to enhance the quality of classrooms, provide enough space to get all students in school and improving the surrounding of the schools like playground with fencing.

Table 2.35 below shows that the achievements by the reference data of Flash II 2010-011 school census against the targets to improve the schools’ physical facilities in the fiscal year 2010-011. Within the last fiscal year the government had targeted to construct 4,530 new classrooms, 4,864 classrooms rehabilitation, 5500 separate toilets for girls students and under the improving the external environment-constructing drinking water facilities in 4,862 schools and toilets for both girls and boys in 4,862 schools. Compared to the targets 4,204 (92.8%) classrooms were constructed, 4,122 (84.7%) classrooms were rehabilitated, 4,288 (78.0%) separate toilets for girls and under the programme of “Improving the external environment” 3,671 water facilities and 2,265 toilets for girls’ and boys were built by the reference date of Flash II 2010-011 school census. It is possible that further progress will be achieved once the 75 Status Reports from districts have been submitted to DoE (See Annex XXVII). The district level analysis shows that there are some districts with 100% of progress in some activities, which suggests that in the process of expanding the school physical facilities there will be the extensive involvement of local community, VDC and other INGO/NGOs at local level.

Table 2.35
Targets and Progress on physical facilities, Flash II 2010-011

Physical works	Targets	Progress	% of progress against target
New classroom construction	4,530	4,204	92.8
Classroom rehabilitation	4,864	4,122	84.7
Girls Toilets	5,500	4,288	78.0
Water facilities from external environment programme	4,862	3,671	75.5
Separate toilet construction for Girls and Boys		2,265	46.6

Part III

1. Teachers' information

1.1 Distribution of teachers by types of schools and level

This section contains the information related to the status of teachers by sex, Dalit and Janajati, training and types of schools.

Table 3.1 below shows the total number of teachers by types of schools and levels at the end of the school year. The figures are based on the number of teachers reported in Flash II. The total number of teachers is counted by including those working in an approved position, rahat teacher position and those teachers appointed by the local community. The statistics reveal in total there were 167,216 teachers at primary level, 46,032 teachers at lower secondary level and 33,835 teachers at secondary level in all types of schools. Out of the total number of teachers by level 126,551 at primary level, 32,438 at lower secondary level and 21,656 at secondary level teachers were reported in community schools. Compared to the beginning of the school year the number of teacher is same at all levels.

The percentage of female teachers in the community schools is 37.5% at primary level, 19.% at lower secondary level and 13.2% is at secondary level respectively in total number of teachers. It is also clear from the statistics that institutional schools have a much higher share of female teachers than community schools (See Annex: XXXI).

Table 3.1
Distribution of teachers by types of schools by level, Flash II 2010-011

School types	Levels								
	Primary			Lower secondary			Secondary		
	Female	Male	Total	Female	Male	Total	Female	Male	Total
Community schools	47,477	79,074	126,551	6,163	26,275	32,438	2,849	18,807	21,656
Institutional schools	23,168	17,497	40,665	5,745	7,849	13,594	3,018	9,161	12,179
Total	70,645	96,571	167,216	11,908	34,124	46,032	5,867	27,968	33,835

1.2 Number of teachers by Dalit, Janajati and disabilities

The tables 3.2 and 3.3 below show the number and percentage of teachers by Dalit and Janajati working at all levels of school education. Based on the reported figures to Flash II, it shows that the participation of Dalits, Janajatis and Disable people in the teaching profession is relatively low in comparison with their share of the total population at all levels.

In total, the share of Dalit teachers is 4.4%, 2.6% and 2.7% at primary, lower secondary and secondary levels respectively, which shows there is a slight increase in the share of Dalit at primary and secondary level than in the last school year. Similarly, the share of Janajati teachers is 29.8%, 17.2% and 12.7% at primary, lower secondary and secondary level

respectively. Compared to the share of Dalit and Janajati the share of Disable is very low, with less than 2% at all levels (See Annex: XXXII).

Table 3.2
Number of teachers by Dalit, Janajati and disable by level, Flash II 2010-011

Levels	Teachers' categories			
	Total	Dalit	Janajati	Disable
Primary	167,216	7,305	49,781	2,304
Lower secondary	46,032	1,184	7,920	355
Secondary	33,835	909	4,281	244
Total	247,083	9,398	61,982	2,903

Table 3.3
Percentage of teachers by Dalit, Janajati and disable by level, Flash II 2010-011

Levels	Teachers' categories		
	Dalit	Janajati	Disable
Primary	4.4	29.8	1.4
Lower secondary	2.6	17.2	0.8
Secondary	2.7	12.7	0.7
Total	3.8	25.1	1.2

1.3 Teacher Training

Table 3.4 below shows the training status of teachers in all types of schools. Out of the total number of teachers at primary level, 84.0% teachers are fully trained by the end of this school year. Out of the total trained teachers at primary level 8.6% were fully trained only in the school year 2010-011 (See Annex: XXXIII & XXXIV).

The table 3.4 below also shows the training status of lower secondary and secondary levels' teacher in all types of schools. In total 63.6% teachers at lower secondary and 85.1% teachers at secondary level are fully trained at the end of this school year (See Annex: XXXIV). Compared to the teacher training status in primary and secondary levels, the share of trained teachers in lower secondary level is lower.

Table 3.4
Teacher training status by types of training and level, Flash II 2010-011

Percentage of teachers	Primary			Lower secondary level			Secondary		
	Female	Male	Total	Female	Male	Total	Female	Male	Total
Percentage of teachers fully trained in all types of schools	81.6	84.7	84.0	63.9	63.5	63.6	83.9	85.3	85.1
Percentage of teachers partially trained in all types of schools	8.4	11.0	9.7	15.0	12.4	13.1	9.4	6.2	6.7
Percentage of teachers fully trained in this year in all types of schools	9.3	12.5	8.6	10.1	10.0	10.0	8.6	11.3	8.0
Percentage of teachers partially trained in this year in all types of schools	2.0	3.3	1.8	1.7	3.1	1.6	1.2	0.6	1.2

Total Reported number of ECD/PPCs and students by Dalit and Janajati, Flash II 2010-011

District Code	Dist_Name	Flash I 2067 Record			Total number of ECD/PPCs with the additional 2,000 ECD programme in FY 2067/068			Total number of actual reported ECD/PPCs in Flash II 2067			Total number of students in ECD/PPCs in Flash II 2067									Difference in FI&II
		Total Number of ECD/PPCs in Flash I 2067	Total Number of Institutional ECD/PPCs in Flash I 2067	Total Number of ECD/PPCs in Community schools in Flash I 2067	Total Number of community schools and community based ECD/PPCs based on 2000 additional ECD-PPCs programme in FY 2067-068	Total Number of Institutional ECD/PPCs in Flash I 2067	Total Number of ECD/PPCs in the Fiscal Year 2067/068 including 2,000 ECD programme	Total Institutional schools' reported Number of ECD/PPCs	Total community schools and community based Reported Number of	Total Reported Number of ECD/PPCs	Total			Dalit			Janjati			
											G	B	T	G	B	T	G	B	T	
0.1	Total	31089	4316	26773	28773	4316	33192	3294	25904	29198	419252	444135	863387	77616	76149	153765	162490	170058	332548	1891
0.2	Eastern dev. reg.	6979	732	6247	6720	732	7452	512	5384	5896	88520	90917	179437	14639	13877	28516	40368	41184	81552	1083
0.3	East. mountain	661	42	619	679	42	721	35	624	659	4950	4677	9627	790	699	1489	3164	3078	6242	2
1	Taplejung	249	21	228	248	21	269	14	252	266	3262	2984	6246	536	464	1000	2084	1983	4067	0
9	Sankhuwasabha	230	20	210	230	20	250	20	228	248	157	199	356	13	15	28	111	123	234	0
11	Solukhumbu	182	1	181	201	1	202	1	144	145	1531	1494	3025	241	220	461	969	972	1941	37
3.1	East. hill	2553	279	2274	2467	279	2746	154	1972	2126	32600	33142	65742	3989	3604	7593	18387	18760	37147	427
2	Panchthar	275	6	269	289	6	295	6	235	241	2543	2569	5112	200	179	379	1766	1790	3556	34
3	Ilam	444	31	413	433	31	464	28	245	273	12623	12834	25457	1015	945	1960	7373	7724	15097	171
7	Dhankuta	298	23	275	295	23	318	14	254	268	3114	3068	6182	317	282	599	1973	1903	3876	30
8	Terhathum	197	11	186	206	11	217	11	190	201	2560	2812	5372	319	276	595	1396	1432	2828	0
10	Bhojpur	241	9	232	263	9	272	4	223	227	2019	2066	4085	357	321	678	1044	1061	2105	14
12	Okhaldhunga	362	108	254	274	108	382	50	242	292	2758	2792	5550	447	363	810	1478	1505	2983	70
13	Khotang	359	63	296	327	63	390	17	251	268	2088	1981	4069	476	359	835	743	783	1526	91
14	Udayapur	377	28	349	380	28	408	24	332	356	4895	5020	9915	858	879	1737	2614	2562	5176	21
11.1	East. tarai	3765	411	3354	3574	411	3985	323	2788	3111	50970	53098	104068	9860	9574	19434	18817	19346	38163	654
4	Jhapa	823	182	641	671	182	853	182	739	921	17240	18757	35997	2203	2190	4393	6387	6908	13295	0
5	Morang	969	104	865	896	104	1000	38	683	721	9557	8950	18507	2418	2228	4646	4651	4255	8906	248
6	Sunsari	765	117	648	731	117	848	98	583	681	11432	12160	23592	1572	1536	3108	4920	5259	10179	84
15	Saptari	633	4	629	661	4	665	2	462	464	6802	6477	13279	2182	2176	4358	1735	1653	3388	169
16	Siraha	575	4	571	615	4	619	3	321	324	5939	6754	12693	1485	1444	2929	1124	1271	2395	251
16.1	Central dev. reg.	9137	1699	7438	8024	1699	9729	1389	7777	9166	129362	136334	265696	19912	19210	39122	54202	56340	110542	0
16.2	Cent. mountain	690	74	616	679	74	753	37	644	681	6549	6518	13067	835	797	1632	3427	3342	6769	9
22	Dolakha	282	32	250	270	32	302	27	269	296	3010	3138	6148	439	417	856	1290	1310	2600	0
23	Sindhupalchok	317	33	284	317	33	350	9	295	304	2629	2489	5118	354	344	698	1457	1406	2863	13
29	Rasuwa	91	9	82	92	9	101	1	80	81	910	891	1801	42	36	78	680	626	1306	10
19.1	Cent. hill	2883	282	2601	2742	282	3024	152	2522	2674	32858	34237	67095	4148	3675	7823	19313	19607	38920	209
20	Sindhuli	367	7	360	391	7	398	7	366	373	4758	5012	9770	813	806	1619	2756	2811	5567	0
21	Ramechhap	326	15	311	331	15	346	10	318	328	3557	3738	7295	523	460	983	1935	1987	3922	0
24	Kavrepalanchok	540	94	446	476	94	570	25	447	472	7248	7574	14822	701	612	1313	3760	3875	7635	68
28	Nuwakot	495	59	436	456	59	515	19	352	371	3442	3460	6902	381	376	757	2163	2153	4316	124
30	Dhading	519	44	475	495	44	539	26	485	511	5639	6038	11677	1153	896	2049	2985	3143	6128	8
31	Makwanpur	636	63	573	593	63	656	65	554	619	8214	8415	16629	577	525	1102	5714	5638	11352	17

Total Reported number of ECD/PPCs and students by Dalit and Janajati, Flash II 2010-011

District Code	Dist_Name	Flash I 2067 Record			Total number of ECD/PPCs with the additional 2,000 ECD programme in FY 2067/068			Total number of actual reported ECD/PPCs in Flash II 2067			Total number of students in ECD/PPCs in Flash II 2067									Difference in F&I
		Total Number of ECD/PPCs in Flash I 2067	Total Number of Institutional ECD/PPCs in Flash I 2067	Total Number of ECD/PPCs in Community schools in Flash I 2067	Total Number of community schools and community based ECD/PPCs based on 2000 additional ECD-PPCs programme in FY 2067-068	Total Number of Institutional ECD/PPCs in Flash I 2067	Total Number of ECD/PPCs in the Fiscal Year 2067/068 including 2,000 ECD programme	Total Institutional schools' reported Number of ECD/PPCs	Total community schools and community based Reported Number of	Total Reported Number of ECD/PPCs	Total			Dalit			Janjati			
											G	B	T	G	B	T	G	B	T	
25.1	Cent. tarai	3774	268	3506	3808	268	4082	177	2900	3077	48925	50694	99619	13075	12855	25930	16655	17540	34195	697
17	Dhanusha	610	11	599	644	11	655	4	455	459	7213	7151	14364	2495	2377	4872	1593	1515	3108	151
18	Mahottari	504	18	486	536	18	554	5	393	398	3984	3860	7844	1395	1271	2666	1053	1092	2145	106
19	Sarlahi	549	3	546	606	3	609	3	433	436	7640	8063	15703	2547	2612	5159	2172	2151	4323	113
32	Rautahat	464	68	396	416	68	484	18	302	320	4832	5546	10378	1740	1809	3549	1457	1481	2938	144
33	Bara	499	0	499	561	0	567	6	398	404	8438	8348	16786	2164	1933	4097	3608	3375	6983	95
34	Parsa	491	41	450	495	41	536	13	400	413	6958	7916	14874	1599	1643	3242	2907	3638	6545	78
35	Chitwan	657	127	530	550	127	677	128	519	647	9860	9810	19670	1135	1210	2345	3865	4288	8153	10
32.1	Valley	1790	1075	715	795	1075	1870	1023	1711	2734	41030	44885	85915	1854	1883	3737	14807	15851	30658	0
25	Lalitpur	461	188	273	303	188	491	190	419	609	7689	8183	15872	443	428	871	4047	4331	8378	0
26	Bhaktapur	334	178	156	166	178	344	199	332	531	7579	8145	15724	294	300	594	3808	3987	7795	0
27	Kathmandu	995	709	286	326	709	1035	634	960	1594	25762	28557	54319	1117	1155	2272	6952	7533	14485	0
35.1	Western dev. reg.	6583	1188	5395	5784	1188	7075	982	6006	6988	94808	104978	199786	19036	19607	38643	38543	42178	80721	0
35.2	West. mountain	76	8	68	78	8	86	2	73	75	378	383	761	53	66	119	314	293	607	1
41	Manang	25	1	24	29	1	30	0	25	25	93	94	187	0	3	3	93	91	184	0
42	Mustang	51	7	44	49	7	56	2	48	50	285	289	574	53	63	116	221	202	423	1
37.1	West. hill	4343	674	3669	3925	674	4702	605	4139	4744	56788	60671	117459	12521	12675	25196	21637	23318	44955	0
36	Gorkha	374	29	345	365	29	394	18	347	365	3952	3897	7849	836	765	1601	2030	1974	4004	9
37	Lamjung	299	30	269	289	30	319	30	272	302	3474	3645	7119	791	798	1589	1675	1800	3475	0
38	Tanahu	419	105	314	347	105	452	99	446	545	6172	6683	12855	1131	1191	2322	3312	3452	6764	0
39	Syangja	552	80	472	492	80	572	91	556	647	6208	6363	12571	1232	1285	2517	1939	1956	3895	0
40	Kaski	537	190	347	378	190	671	201	579	780	12620	14276	26896	2487	2615	5102	4025	4725	8750	0
43	Myagdi	213	19	194	214	19	233	19	212	231	2813	3051	5864	835	892	1727	1256	1292	2548	0
44	Parbat	316	41	275	295	41	336	32	293	325	2816	2769	5585	856	855	1711	443	456	899	0
45	Baglung	385	81	304	336	81	417	43	314	357	3753	4209	7962	1102	1080	2182	1168	1356	2524	28
46	Gulmi	475	38	437	457	38	495	19	405	424	5164	5129	10293	1463	1397	2860	1238	1355	2593	51
47	Palpa	398	38	360	380	38	418	36	376	412	5534	6257	11791	774	810	1584	3439	3806	7245	0
51	Arghakhanchi	375	23	352	372	23	395	17	339	356	4282	4392	8674	1014	987	2001	1112	1146	2258	19
48.1	West. tarai	2164	506	1658	1781	506	2287	375	1794	2169	37642	43924	81566	6462	6866	13328	16592	18567	35159	0
48	Nawalparasi	692	149	543	577	149	726	166	640	806	11952	14114	26066	2038	2181	4219	5760	6406	12166	0
49	Rupandehi	856	225	631	676	225	901	137	691	828	17563	20427	37990	2876	3001	5877	7594	8743	16337	28
50	Kapilbastu	616	132	484	528	132	660	72	463	535	8127	9383	17510	1548	1684	3232	3238	3418	6656	81

Total Reported number of ECD/PPCs and students by Dalit and Janajati, Flash II 2010-011

District Code	Dist_Name	Flash I 2067 Record			Total number of ECD/PPCs with the additional 2,000 ECD programme in FY 2067/068			Total number of actual reported ECD/PPCs in Flash II 2067			Total number of students in ECD/PPCs in Flash II 2067									Difference in F&I
		Total Number of ECD/PPCs in Flash I 2067	Total Number of Institutional ECD/PPCs in Flash I 2067	Total Number of ECD/PPCs in Community schools in Flash I 2067	Total Number of community schools and community based ECD/PPCs based on 2000 additional ECD-PPCs programme in FY 2067-068	Total Number of Institutional ECD/PPCs in Flash I 2067	Total Number of ECD/PPCs in the Fiscal Year 2067/068 including 2,000 ECD programme	Total Institutional schools' reported Number of ECD/PPCs	Total community schools and community based Reported Number of	Total Reported Number of ECD/PPCs	Total			Dalit			Janjati			
											G	B	T	G	B	T	G	B	T	
51.1	Mid western dev. reg.	4715	379	4336	4687	379	5066	252	3847	4099	62094	66387	128481	13353	13189	26542	22330	23457	45787	616
51.2	Mid west. mountain	689	43	646	716	43	759	10	526	536	5630	5641	11271	1484	1319	2803	313	421	734	153
62	Dolpa	92	4	88	98	4	102	0	77	77	720	720	1440	142	132	274	186	197	383	15
63	Jumla	158	0	158	168	0	168	0	126	126	1907	1740	3647	449	357	806	32	30	62	32
64	Kalikot	232	37	195	215	37	252	9	181	190	1953	2046	3999	666	601	1267	24	80	104	42
65	Mugu	101	2	99	119	2	121	1	84	85	1050	1135	2185	227	229	456	71	114	185	16
66	Humla	106	0	106	116	0	116	0	58	58	0	0	0	0	0	0	0	0	0	48
56.1	Mid west. hill	2204	93	2111	2308	93	2401	58	1822	1880	24394	25374	49768	7004	6835	13839	6079	6185	12264	324
52	Pyuthan	339	18	321	352	18	370	18	272	290	4206	4777	8983	1102	1160	2262	1561	1680	3241	49
53	Rolpa	323	23	300	332	23	355	19	327	346	3675	4122	7797	832	938	1770	1445	1618	3063	0
54	Rukum	254	2	252	283	2	285	0	200	200	2695	2656	5351	845	746	1591	794	758	1552	54
55	Salyan	285	4	281	311	4	315	4	243	247	2782	2731	5513	610	592	1202	447	402	849	38
59	Surkhet	449	38	411	431	38	469	10	357	367	5426	5389	10815	1725	1581	3306	1177	1197	2374	82
60	Dailekh	315	8	307	340	8	348	7	229	236	2953	3108	6061	876	823	1699	440	330	770	79
61	Jajarkot	239	0	239	259	0	259	0	194	194	2657	2591	5248	1014	995	2009	215	200	415	45
63.1	Mid west. tarai	1822	243	1579	1663	243	1906	184	1499	1683	32070	35372	67442	4865	5035	9900	15938	16851	32789	139
56	Dang	656	117	539	571	117	688	63	555	618	8851	9190	18041	1665	1650	3315	4476	4611	9087	38
57	Banke	517	72	445	477	72	549	71	444	515	10150	12296	22446	1616	1822	3438	3963	4513	8476	2
58	Bardiya	649	54	595	615	54	669	50	500	550	13069	13886	26955	1584	1563	3147	7499	7727	15226	99
66.1	Far western dev. reg.	3675	318	3357	3558	318	3870	159	2890	3049	44468	45519	89987	10676	10266	20942	7047	6899	13946	626
66.2	Far west. mountain	699	22	677	738	22	760	7	587	594	8528	8326	16854	1643	1590	3233	66	74	140	105
67	Bajura	222	9	213	223	9	232	1	167	168	2359	2283	4642	591	578	1169	12	17	29	54
68	Bajhang	252	3	249	280	3	283	1	217	218	3482	3230	6712	652	647	1299	18	12	30	34
75	Darchula	225	10	215	235	10	245	5	203	208	2687	2813	5500	400	365	765	36	45	81	17
69.1	Far west. hill	1433	92	1341	1431	92	1517	57	1190	1247	17426	17757	35183	5042	4888	9930	657	648	1305	186
69	Achham	402	5	397	417	5	422	2	322	324	4850	4228	9078	1820	1690	3510	110	99	209	78
70	Doti	367	62	305	335	62	391	37	284	321	4424	5051	9475	1067	1170	2237	237	262	499	46
73	Dadeldhura	272	12	260	280	12	292	9	259	268	3500	3673	7173	948	858	1806	294	283	577	4
74	Baitadi	392	13	379	399	13	412	9	325	334	4652	4805	9457	1207	1170	2377	16	4	20	58
73.1	Far west. tarai	1543	204	1339	1389	204	1593	95	1113	1208	18514	19436	37950	3991	3788	7779	6324	6177	12501	335
71	Kailali	908	72	836	856	72	928	32	641	673	8707	8224	16931	2085	1781	3866	3367	3265	6632	235
72	Kanchanpur	635	132	503	533	132	665	63	472	535	9807	11212	21019	1906	2007	3913	2957	2912	5869	100

Total number of schools reported by units, levels and types, Flash II 2010-011

District Code	Dist_Name	Total Schools					Aided				Community Managed				Unaided				Institutional				Madrassas				Gumbas				Ashrams				SOP/FSP	
		Tot	Pri	LSS	SS	HSS	Pri	LSS	SS	HSS	Pri	LSS	SS	HSS	Pri	LSS	SS	HSS	Pri	LSS	SS	HSS	Pri	LSS	SS	HSS	Pri	LSS	SS	HSS	Pri	LSS	SS	HSS	Pri	LSS
0.1	Total	32297	32144	12494	7163	2304	19510	5131	2773	591	3968	1438	666	188	4580	3536	1903	1242	3294	2341	1805	279	696	30	11	3	67	4	0	0	29	14	5	1	1878	0
0.2	Eastern dev. reg.	6776	6744	2507	1352	441	3788	1051	538	65	1378	405	183	48	883	762	420	305	462	273	204	23	180	12	6	0	34	1	0	0	19	3	1	0	367	0
0.3	East. mountain	1040	1037	333	154	58	643	147	69	12	197	65	21	4	137	109	57	40	36	11	7	2	0	0	0	0	22	1	0	0	2	0	0	0	20	0
1	Taplejung	347	347	122	55	25	179	43	15	0	77	14	6	0	75	61	31	24	9	4	3	1	0	0	0	0	6	0	0	0	1	0	0	0	3	0
9	Sankhuwasabha	411	410	124	60	18	255	45	28	2	67	36	10	2	58	36	18	13	25	7	4	1	0	0	0	0	4	0	0	0	1	0	0	0	0	0
11	Solukhumbu	282	280	87	39	15	209	59	26	10	53	15	5	2	4	12	8	3	2	0	0	0	0	0	0	0	12	1	0	0	0	0	0	0	17	0
3.1	East. hill	3105	3091	1113	603	224	1709	406	207	16	778	187	94	13	469	466	258	190	118	53	42	5	7	0	2	0	8	0	0	0	2	1	0	0	257	0
2	Panchthar	407	406	135	80	23	308	65	28	1	28	15	13	6	49	47	31	16	19	8	8	0	0	0	0	0	1	0	0	0	1	0	0	0	0	0
3	Ilam	420	418	142	79	27	89	22	17	2	273	67	29	3	32	42	28	22	21	10	5	0	0	0	0	0	2	0	0	0	1	1	0	0	0	0
7	Dhankuta	326	326	108	70	36	117	13	12	0	166	52	31	0	24	36	21	34	18	7	6	2	1	0	0	0	0	0	0	0	0	0	0	0	4	0
8	Terhathum	252	252	92	46	28	112	48	31	0	116	13	0	0	12	23	12	28	12	8	3	0	0	0	0	0	0	0	0	0	0	0	0	0	8	0
10	Bhojpur	400	393	122	65	21	321	78	29	3	9	4	4	2	55	36	29	15	8	4	3	1	0	0	0	0	0	0	0	0	0	0	0	0	84	0
12	Okhaldhunga	364	361	121	67	23	178	40	23	0	96	9	2	0	70	69	40	23	16	3	2	0	0	0	0	0	1	0	0	0	0	0	0	0	48	0
13	Khotang	458	457	164	82	25	329	98	39	9	42	11	6	1	85	54	35	15	1	1	0	0	0	0	2	0	0	0	0	0	0	0	0	0	0	0
14	Udayapur	478	478	229	114	41	255	42	28	1	48	16	9	1	142	159	62	37	23	12	15	2	6	0	0	0	4	0	0	0	0	0	0	0	113	0
11.1	East. tarai	2631	2616	1061	595	159	1436	498	262	37	403	153	68	31	277	187	105	75	308	209	155	16	173	12	4	0	4	0	0	0	15	2	1	0	90	0
4	Jhapa	618	611	322	202	58	184	70	53	5	163	57	29	5	7	55	12	34	210	140	108	14	37	0	0	0	0	0	0	0	10	0	0	0	0	0
5	Morang	591	589	259	142	44	349	142	81	18	129	53	19	5	51	47	34	21	15	12	7	0	45	5	1	0	0	0	0	0	0	0	0	0	0	0
6	Sunsari	542	539	221	131	36	234	96	50	6	86	33	13	15	70	26	24	13	78	57	40	2	62	7	3	0	4	0	0	0	5	2	1	0	0	0
15	Saptari	433	432	153	56	20	336	124	37	8	10	7	5	6	68	22	14	6	2	0	0	0	16	0	0	0	0	0	0	0	0	0	0	0	90	0
16	Siraha	447	445	106	64	1	333	66	41	0	15	3	2	0	81	37	21	1	3	0	0	0	13	0	0	0	0	0	0	0	0	0	0	0	0	0
16.1	Central dev. reg.	9440	9417	3945	2542	693	5595	1568	852	216	985	413	192	69	1212	742	459	277	1462	1209	1036	130	138	7	2	1	21	2	0	0	4	4	1	0	678	0
16.2	Cent. mountain	1079	1079	411	220	77	826	179	93	23	100	72	43	9	119	144	76	44	31	16	8	1	0	0	0	0	3	0	0	0	0	0	0	0	108	0
22	Dolakha	424	424	170	84	39	234	40	28	5	95	23	15	2	70	95	35	31	22	12	6	1	0	0	0	0	3	0	0	0	0	0	0	0	4	0
23	Sindhupalchok	547	547	201	117	32	495	109	51	15	4	47	27	6	47	45	39	11	1	0	0	0	0	0	0	0	0	0	0	0	0	0	0	0	64	0
29	Rasuwa	108	108	40	19	6	97	30	14	3	1	2	1	1	2	4	2	2	8	4	2	0	0	0	0	0	0	0	0	0	0	0	0	0	40	0
19.1	Cent. hill	3443	3441	1242	699	242	2065	480	231	38	644	249	108	26	514	375	251	156	204	137	109	22	0	0	0	0	14	1	0	0	0	0	0	0	271	0
20	Sindhuli	566	566	195	102	50	278	51	27	1	90	23	12	9	180	108	53	36	18	13	10	4	0	0	0	0	0	0	0	0	0	0	0	36	0	
21	Ramechhap	489	489	174	88	35	316	79	26	8	58	32	15	8	97	60	45	19	14	3	2	0	0	0	0	0	4	0	0	0	0	0	0	44	0	
24	Kavrepalanchok	680	679	289	190	59	146	31	28	0	407	162	73	0	34	29	30	48	84	67	59	11	0	0	0	0	8	0	0	0	0	0	0	0	34	0
28	Nuwakot	503	503	174	88	34	417	106	44	0	32	13	2	6	47	51	39	28	7	4	3	0	0	0	0	0	0	0	0	0	0	0	0	8	0	
30	Dhading	619	619	211	124	45	510	123	62	21	13	5	1	0	73	68	49	19	23	15	12	5	0	0	0	0	0	0	0	0	0	0	0	65	0	
31	Makwanpur	586	585	199	107	19	398	90	44	8	44	14	5	3	83	59	35	6	58	35	23	2	0	0	0	0	2	1	0	0	0	0	0	84	0	

Total number of schools reported by units, levels and types, Flash II 2010-011

District Code	Dist_Name	Total Schools					Aided				Community Managed				Unaided				Institutional				Madrassas				Gumbas				Ashrams				SOP/FSP			
		Tot	Pri	LSS	SS	HSS	Pri	LSS	SS	HSS	Pri	LSS	SS	HSS	Pri	LSS	SS	HSS	Pri	LSS	SS	HSS	Pri	LSS	SS	HSS	Pri	LSS	SS	HSS	Pri	LSS						
25.1	Cent. tarai	3202	3192	967	539	187	2132	610	320	94	200	72	30	26	564	156	89	56	156	122	99	10	135	4	1	1	1	1	0	0	0	0	4	3	0	0	274	0
17	Dhanusha	412	411	132	71	27	298	102	56	20	34	11	1	3	42	18	13	3	1	0	0	0	35	1	1	1	0	0	0	0	1	0	0	0	18	0		
18	Mahottari	407	405	122	64	29	289	91	44	11	10	11	8	8	59	17	11	10	1	1	1	0	46	2	0	0	0	0	0	0	0	0	0	0	94	0		
19	Sarlahi	635	634	114	60	28	424	84	45	20	13	7	5	1	193	22	10	7	3	1	0	0	1	0	0	0	0	0	0	0	0	0	0	0	12	0		
32	Rautahat	444	444	112	61	22	260	80	38	9	55	10	4	7	114	19	16	6	7	3	3	0	7	0	0	0	1	0	0	0	0	0	0	0	23	0		
33	Bara	398	398	127	59	27	302	100	47	18	30	13	5	3	62	14	7	6	1	0	0	0	3	0	0	0	0	0	0	0	0	0	0	0	123	0		
34	Parsa	402	401	112	64	12	259	70	34	4	23	12	7	2	54	12	10	6	22	17	13	0	43	1	0	0	0	0	0	0	0	0	0	0	0	0		
35	Chitwan	504	499	248	160	42	300	83	56	12	35	8	0	2	40	54	22	18	121	100	82	10	0	0	0	0	0	0	0	0	0	3	3	0	0	4	0	
32.1	Valley	1716	1705	1325	1084	187	572	299	208	61	41	20	11	8	15	67	43	21	1071	934	820	97	3	3	1	0	3	1	0	0	0	1	1	0	25	0		
25	Lalitpur	389	388	267	221	45	176	78	52	14	13	2	4	4	10	22	12	11	189	165	153	16	0	0	0	0	0	0	0	0	0	0	0	0	8	0		
26	Bhaktapur	311	305	224	157	22	121	61	27	6	14	6	1	1	2	10	10	6	168	147	119	9	0	0	0	0	0	0	0	0	0	0	0	0	16	0		
27	Kathmandu	1016	1012	834	706	120	275	160	129	41	14	12	6	3	3	35	21	4	714	622	548	72	3	3	1	0	3	1	0	0	0	1	1	0	1	0		
35.1	Western dev. reg.	7323	7275	2744	1666	608	4535	1105	703	163	1052	394	196	30	495	601	325	313	932	630	437	99	247	7	3	2	10	1	0	0	4	6	2	1	539	0		
35.2	West. mountain	99	99	32	12	4	52	19	8	2	36	8	2	0	0	2	1	2	6	2	1	0	0	0	0	0	5	1	0	0	0	0	0	0	12	0		
41	Manang	29	29	15	4	2	23	12	3	0	4	0	0	0	0	2	1	2	1	0	0	0	0	0	0	0	1	1	0	0	0	0	0	0	12	0		
42	Mustang	70	70	17	8	2	29	7	5	2	32	8	2	0	0	0	0	0	5	2	1	0	0	0	0	0	4	0	0	0	0	0	0	0	0			
37.1	West. hill	5480	5445	1950	1222	462	3634	847	561	112	820	231	105	14	350	459	275	268	618	409	279	67	17	0	0	0	4	0	0	0	2	4	2	1	399	0		
36	Gorkha	530	530	163	94	39	442	111	69	27	22	10	7	1	34	32	14	7	26	10	4	4	6	0	0	0	0	0	0	0	0	0	0	0	2	0		
37	Lamjung	420	420	125	81	22	293	59	43	20	75	20	8	0	15	23	19	0	36	23	11	2	1	0	0	0	0	0	0	0	0	0	0	0	28	0		
38	Tanahu	622	615	221	121	46	500	125	72	19	20	13	5	4	9	24	13	16	86	58	30	6	0	0	0	0	0	0	0	0	0	1	1	1	192	0		
39	Syangja	628	622	227	154	72	409	91	69	0	119	24	10	1	10	58	40	61	84	53	35	10	0	0	0	0	0	0	0	0	0	1	0	0	4	0		
40	Kaski	636	626	323	251	80	303	95	72	19	112	23	9	1	9	29	23	25	198	175	146	35	0	0	0	0	4	0	0	0	0	1	1	0	4	0		
43	Myagdi	263	263	100	54	18	66	8	10	0	147	57	27	0	26	20	11	16	23	14	6	2	0	0	0	0	0	0	0	0	1	1	0	0	44	0		
44	Parbat	356	356	113	80	32	266	69	51	6	47	17	7	4	18	16	15	21	25	11	7	1	0	0	0	0	0	0	0	0	0	0	0	0	25	0		
45	Baglung	567	565	186	112	45	352	78	42	11	87	27	17	2	83	58	39	28	40	23	14	4	2	0	0	0	0	0	0	0	1	0	0	0	40	0		
46	Gulmi	540	536	167	103	37	448	79	48	9	15	3	1	1	40	72	45	27	33	13	9	0	0	0	0	0	0	0	0	0	0	0	0	0	0			
47	Palpa	493	493	202	110	48	244	74	42	0	159	36	14	0	46	73	41	46	43	19	13	2	1	0	0	0	0	0	0	0	0	0	0	60	0			
51	Arghakhanchi	425	419	123	62	23	311	58	43	1	17	1	0	0	60	54	15	21	24	10	4	1	7	0	0	0	0	0	0	0	0	0	0	0	0			
48.1	West. tarai	1744	1731	762	432	142	849	239	134	49	196	155	89	16	145	140	49	43	308	219	157	32	230	7	3	2	1	0	0	0	2	2	0	0	128	0		
48	Nawalparasi	689	679	317	167	59	345	69	51	34	69	54	32	7	69	94	27	3	149	99	57	15	47	0	0	0	0	0	0	0	0	1	0	0	8	0		
49	Rupandehi	557	554	290	184	48	219	86	46	5	81	71	44	3	41	38	16	27	118	90	77	13	93	4	1	0	0	0	0	0	2	1	0	0	44	0		
50	Kapilbastu	498	498	155	81	35	285	84	37	10	46	30	13	6	35	8	6	13	41	30	23	4	90	3	2	2	1	0	0	0	0	0	0	0	76	0		

Total number of schools reported by units, levels and types, Flash II 2010-011

District Code	Dist_Name	Total Schools					Aided				Community Managed				Unaided				Institutional				Madrassas				Gumbas				Ashrams				SOP/FSP		
		Tot	Pri	LSS	SS	HSS	Pri	LSS	SS	HSS	Pri	LSS	SS	HSS	Pri	LSS	SS	HSS	Pri	LSS	SS	HSS	Pri	LSS	SS	HSS	Pri	LSS	SS	HSS	Pri	LSS	SS	HSS	Pri	LSS	
51.1	Mid western dev. r	5140	5105	1821	869	283	3361	766	375	79	192	100	45	24	1135	793	350	159	289	158	99	21	126	4	0	0	1	0	0	0	1	0	0	0	167	0	
51.2	Mid west. mountai	812	806	271	129	35	660	194	88	19	6	15	8	4	131	60	31	10	9	2	2	2	0	0	0	0	0	0	0	0	0	0	0	0	28	0	
62	Dolpa	112	109	25	14	3	108	18	7	0	0	6	3	2	0	1	4	1	1	0	0	0	0	0	0	0	0	0	0	0	0	0	0	0	24	0	
63	Jumla	158	158	68	36	10	144	51	23	7	3	6	4	2	8	11	9	1	3	0	0	0	0	0	0	0	0	0	0	0	0	0	0	0	4	0	
64	Kalikot	282	280	100	43	13	155	51	24	3	3	2	1	0	122	47	18	8	0	0	0	2	0	0	0	0	0	0	0	0	0	0	0	0	0	0	
65	Mugu	136	136	34	20	6	130	32	18	6	0	0	0	0	1	0	0	0	5	2	2	0	0	0	0	0	0	0	0	0	0	0	0	0	0	0	
66	Humla	124	123	44	16	3	123	42	16	3	0	1	0	0	0	1	0	0	0	0	0	0	0	0	0	0	0	0	0	0	0	0	0	0	0	0	
56.1	Mid west. hill	3059	3033	1014	460	153	2002	349	164	34	99	53	27	13	846	581	250	103	83	31	19	3	3	0	0	0	0	0	0	0	0	0	0	0	111	0	
52	Pyuthan	371	370	113	60	14	282	41	22	2	13	12	6	50	54	23	6	24	6	3	0	1	0	0	0	0	0	0	0	0	0	0	0	0	33	0	
53	Rolpa	416	415	137	52	10	264	32	15	0	12	9	6	0	115	92	27	10	24	4	4	0	0	0	0	0	0	0	0	0	0	0	0	0	8	0	
54	Rukum	381	375	132	65	22	228	47	22	4	25	12	6	4	114	71	36	14	8	2	1	0	0	0	0	0	0	0	0	0	0	0	0	0	0	0	
55	Salyan	445	443	144	60	18	301	38	19	1	0	5	0	1	141	101	41	16	0	0	0	0	1	0	0	0	0	0	0	0	0	0	0	0	4	0	
59	Surkhet	527	520	168	81	36	416	112	50	18	31	7	2	2	56	36	21	13	17	13	8	3	0	0	0	0	0	0	0	0	0	0	0	0	62	0	
60	Dailekh	514	510	179	85	42	281	46	17	7	11	2	0	0	207	125	65	35	10	6	3	0	1	0	0	0	0	0	0	0	0	0	0	4	0		
61	Jajarkot	405	400	141	57	11	230	33	19	2	7	6	1	0	163	102	37	9	0	0	0	0	0	0	0	0	0	0	0	0	0	0	0	0	0		
63.1	Mid west. tarai	1269	1266	536	280	95	699	223	123	26	87	32	10	7	158	152	69	46	197	125	78	16	123	4	0	0	1	0	0	0	1	0	0	0	28	0	
56	Dang	480	478	203	102	32	344	109	54	14	4	5	1	4	58	49	23	9	63	40	24	5	9	0	0	0	0	0	0	0	0	0	0	0	0		
57	Banke	440	439	188	107	33	155	46	32	2	58	15	5	1	44	65	27	21	79	58	43	9	101	4	0	0	1	0	0	0	1	0	0	0	12	0	
58	Bardiya	349	349	145	71	30	200	68	37	10	25	12	4	2	56	38	19	16	55	27	11	2	13	0	0	0	0	0	0	0	0	0	0	0	16	0	
66.1	Far western dev. r	3618	3603	1477	734	279	2231	641	305	68	361	126	50	17	855	638	349	188	149	71	29	6	5	0	0	0	1	0	0	0	1	1	1	0	127	0	
66.2	Far west. mountai	1061	1050	366	179	68	589	143	75	8	127	38	15	7	310	178	89	53	24	7	0	0	0	0	0	0	0	0	0	0	0	0	0	0	32	0	
67	Bajura	245	243	95	50	12	162	53	25	5	31	18	11	6	48	24	14	1	2	0	0	0	0	0	0	0	0	0	0	0	0	0	0	0	12	0	
68	Bajhang	463	461	149	72	32	210	51	27	2	58	8	1	1	180	88	44	29	13	2	0	0	0	0	0	0	0	0	0	0	0	0	0	0	0	0	
75	Darchula	353	346	122	57	24	217	39	23	1	38	12	3	0	82	66	31	23	9	5	0	0	0	0	0	0	0	0	0	0	0	0	0	0	20	0	
69.1	Far west. hill	1695	1692	638	319	120	1164	344	153	37	178	37	10	4	304	238	150	77	46	19	6	2	0	0	0	0	0	0	0	0	0	0	0	0	0	91	0
69	Achham	501	501	165	87	25	409	97	26	10	18	6	1	3	65	58	60	12	9	4	0	0	0	0	0	0	0	0	0	0	0	0	0	0	0	0	
70	Doti	394	394	143	71	30	374	137	66	28	5	1	1	0	6	3	2	1	9	2	2	1	0	0	0	0	0	0	0	0	0	0	0	0	47	0	
73	Dadeldhura	259	258	119	58	27	61	41	27	-1	146	19	3	0	34	52	25	27	17	7	3	1	0	0	0	0	0	0	0	0	0	0	0	0	36	0	
74	Baitadi	541	539	211	103	38	320	69	34	0	9	11	5	1	199	125	63	37	11	6	1	0	0	0	0	0	0	0	0	0	0	0	0	0	8	0	
73.1	Far west. tarai	862	861	473	236	91	478	154	77	23	56	51	25	6	241	222	110	58	79	45	23	4	5	0	0	0	1	0	0	0	1	1	1	0	4	0	
71	Kailali	544	544	282	122	48	303	97	44	20	40	40	18	4	171	134	55	23	23	10	4	1	5	0	0	0	1	0	0	0	1	1	1	0	0		
72	Kanchanpur	318	317	191	114	43	175	57	33	3	16	11	7	2	70	88	55	35	56	35	19	3	0	0	0	0	0	0	0	0	0	0	0	4	0		

Total number of reported schools by grade and level, Flash II 2010-011

Dist. Code	Dist_Name	Total number of reported schools by grade																Total number of schools in Unit						Total number of schools by level													
		Total Schools	1	1-2	1-3	1-4	1-5	1-6	1-7	1-8	1-9	1-10	1-11	1-12	6-7	6-8	6-9	6-10	6-11	6-12	9-10	9-11	9-12	11-12	Total number of schools	Primary (Grade 1-5)	Lower secondary (Grade 1-8)	Basic (Grade 1-8)	Secondary (Grade 1-10)	Higher secondary (Grade 1-12)	Secondary (Grade 1-12)	Primary (Grade 1-5)	Lower secondary (Grade 6-8)	Basic (Grade 1-8)	Secondary (Grade 9-10)	Higher secondary (Grade 11-12)	Secondary (Grade 9-12)
0.1	Total	32297	1086	1331	4349	1551	11475	1400	1227	2697	614	4209	381	1824	2	5	0	47	2	86	0	0	0	11	32297	19792	5331	25123	4870	2304	7174	32144	12494	32286	7163	2304	7174
0.2	Eastern dev. reg.	6776	277	238	768	260	2725	326	270	558	113	786	101	322	1	0	0	13	0	17	0	0	0	1	6776	4268	1155	5423	912	441	1353	6744	2507	6775	1352	441	1353
0.3	East. mountain	1040	28	40	160	52	427	41	55	83	10	85	9	47	0	0	0	1	0	2	0	0	0	0	1040	707	179	886	96	58	154	1037	333	1040	154	58	154
1	Taplejung	347	12	11	36	20	146	15	21	31	4	26	5	20	0	0	0	0	0	0	0	0	0	0	347	225	67	292	30	25	55	347	122	347	55	25	55
9	Sankhuwasabha	411	10	18	72	14	173	16	15	33	5	36	0	18	0	0	0	1	0	0	0	0	0	0	411	287	64	351	42	18	60	410	124	411	60	18	60
11	Solukhumbu	282	6	11	52	18	108	10	19	19	1	23	4	9	0	0	0	0	0	2	0	0	0	0	282	195	48	243	24	15	39	280	87	282	39	15	39
3.1	East. hill	3105	70	74	454	102	1291	135	118	257	53	325	45	167	0	0	0	2	0	11	0	0	0	1	3105	1991	510	2501	380	224	604	3091	1113	3104	603	224	604
2	Panchthar	407	12	8	44	14	194	14	12	29	9	48	1	21	0	0	0	0	0	1	0	0	0	0	407	272	55	327	57	23	80	406	135	407	80	23	80
3	Ilam	420	1	4	55	15	202	17	11	35	7	46	5	20	0	0	0	0	0	1	0	0	0	1	420	277	63	340	53	27	80	418	142	419	79	27	80
7	Dhankuta	326	2	10	74	5	127	8	8	22	6	28	8	28	0	0	0	0	0	0	0	0	0	0	326	218	38	256	34	36	70	326	108	326	70	36	70
8	Terhathum	252	0	2	22	6	130	10	10	26	4	14	4	24	0	0	0	0	0	0	0	0	0	0	252	160	46	206	18	28	46	252	92	252	46	28	46
10	Bhojpur	400	5	8	103	5	157	11	13	33	3	39	2	14	0	0	0	2	0	5	0	0	0	0	400	278	57	335	44	21	65	393	122	400	65	21	65
12	Okhaldhunga	364	12	7	61	20	143	18	13	23	7	37	8	12	0	0	0	0	0	3	0	0	0	0	364	243	54	297	44	23	67	361	121	364	67	23	67
13	Khotang	458	4	15	63	23	189	11	25	46	2	55	5	19	0	0	0	0	0	1	0	0	0	0	458	294	82	376	57	25	82	457	164	458	82	25	82
14	Udayapur	478	34	20	32	14	149	46	26	43	15	58	12	29	0	0	0	0	0	0	0	0	0	0	478	249	115	364	73	41	114	478	229	478	114	41	114
11.1	East. tarai	2631	179	124	154	106	1007	150	97	218	50	376	47	108	1	0	0	10	0	4	0	0	0	0	2631	1570	466	2036	436	159	595	2616	1061	2631	595	159	595
4	Jhapa	618	12	11	36	15	222	21	25	74	9	129	17	40	0	0	0	6	0	1	0	0	0	0	618	296	120	416	144	58	202	611	322	618	202	58	202
5	Morang	591	10	16	41	31	234	41	20	56	13	84	6	37	0	0	0	1	0	1	0	0	0	0	591	332	117	449	98	44	142	589	259	591	142	44	142
6	Sunsari	542	49	38	11	20	203	24	22	43	17	76	19	17	1	0	0	2	0	0	0	0	0	0	542	321	90	411	95	36	131	539	221	542	131	36	131
15	Saptari	433	53	32	30	19	146	54	15	28	4	32	5	14	0	0	0	0	0	1	0	0	0	0	433	280	97	377	36	20	56	432	153	433	56	20	56
16	Siraha	447	55	27	36	21	202	10	15	17	7	55	0	0	0	0	0	1	0	1	0	0	0	0	447	341	42	383	63	1	64	445	106	447	64	1	64
16.1	Central dev. reg.	9440	364	473	1174	455	3025	362	345	693	208	1631	94	593	1	2	0	14	0	2	0	0	0	4	9440	5491	1403	6894	1853	693	2546	9417	3945	9436	2542	693	2546
16.2	Cent. mountain	1079	25	25	170	93	355	84	41	66	23	120	10	67	0	0	0	0	0	0	0	0	0	0	1079	668	191	859	143	77	220	1079	411	1079	220	77	220
22	Dolakha	424	11	11	76	35	121	44	16	26	8	37	5	34	0	0	0	0	0	0	0	0	0	0	424	254	86	340	45	39	84	424	170	424	84	39	84
23	Sindhupalchok	547	13	12	75	50	196	35	17	32	13	72	3	29	0	0	0	0	0	0	0	0	0	0	547	346	84	430	85	32	117	547	201	547	117	32	117
29	Rasuwa	108	1	2	19	8	38	5	8	8	2	11	2	4	0	0	0	0	0	0	0	0	0	0	108	68	21	89	13	6	19	108	40	108	19	6	19
19.1	Cent. hill	3443	66	115	587	226	1207	112	126	304	65	391	36	206	0	1	0	1	0	0	0	0	0	0	3443	2201	543	2744	457	242	699	3441	1242	3443	699	242	699
20	Sindhuli	566	1	11	76	51	232	8	30	55	3	49	9	41	0	0	0	0	0	0	0	0	0	0	566	371	93	464	52	50	102	566	195	566	102	50	102
21	Ramechhap	489	19	28	90	32	146	31	24	31	15	38	9	26	0	0	0	0	0	0	0	0	0	0	489	315	86	401	53	35	88	489	174	489	88	35	88
24	Kavrepalanchok	680	9	24	62	33	263	18	19	62	14	116	7	52	0	0	0	1	0	0	0	0	0	0	680	391	99	490	131	59	190	679	289	680	190	59	190
28	Nuwakot	503	10	21	136	21	141	22	22	42	7	47	1	33	0	0	0	0	0	0	0	0	0	0	503	329	86	415	54	34	88	503	174	503	88	34	88
30	Dhading	619	11	21	118	52	206	18	20	49	17	62	9	36	0	0	0	0	0	0	0	0	0	0	619	408	87	495	79	45	124	619	211	619	124	45	124
31	Makwanpur	586	16	10	105	37	219	15	11	65	9	79	1	18	0	1	0	0	0	0	0	0	0	0	586	387	92	479	88	19	107	585	199	586	107	19	107

Total number of reported schools by grade and level, Flash II 2010-011

Dist. Code	Dist. Name	Total number of reported schools by grade																			Total number of schools in Unit						Total number of schools by level											
		Total Schools	1	1-2	1-3	1-4	1-5	1-6	1-7	1-8	1-9	1-10	1-11	1-12	6-7	6-8	6-9	6-10	6-11	6-12	9-10	9-11	9-12	11-12	Total number of schools	Primary (Grade 1-5)	Lower secondary (Grade 1-8)	Basic (Grade 1-8)	Secondary (Grade 1-10)	Higher secondary (Grade 1-12)	Secondary (Grade 1-12)	Primary (Grade 1-5)	Lower secondary (Grade 6-8)	Basic (Grade 1-8)	Secondary (Grade 9-10)	Higher secondary (Grade 11-12)	Secondary (Grade 9-12)	
25.1	Cent. tarai	3202	264	325	372	103	1168	128	110	188	53	299	35	147	1	1	0	3	0	2	0	0	0	3	3202	2232	428	2660	355	187	542	3192	967	3199	539	187	542	
17	Dhanusha	412	38	29	30	8	174	20	15	26	7	38	4	22	0	0	0	0	0	0	0	0	0	0	1	412	279	61	340	45	27	72	411	132	411	71	27	72
18	Mahottari	407	65	37	44	20	117	19	18	21	8	29	3	24	0	0	0	0	0	0	0	0	0	0	2	407	283	58	341	37	29	66	405	122	405	64	29	66
19	Sarlahi	635	103	77	128	17	196	13	10	31	3	29	4	23	0	0	0	0	0	1	0	0	0	0	0	635	521	54	575	32	28	60	634	114	635	60	28	60
32	Rautahat	444	32	80	39	15	166	18	17	16	9	30	7	15	0	0	0	0	0	0	0	0	0	0	0	444	332	51	383	39	22	61	444	112	444	61	22	61
33	Bara	398	7	54	37	13	160	21	14	33	4	28	7	20	0	0	0	0	0	0	0	0	0	0	0	398	271	68	339	32	27	59	398	127	398	59	27	59
34	Parsa	402	13	41	47	12	177	18	19	11	5	46	4	8	0	0	0	1	0	0	0	0	0	0	0	402	290	48	338	52	12	64	401	112	402	64	12	64
35	Chitwan	504	6	7	47	18	178	19	17	50	17	99	6	35	1	1	0	2	0	1	0	0	0	0	0	504	256	88	344	118	42	160	499	248	504	160	42	160
32.1	Valley	1716	9	8	45	33	295	38	68	135	67	821	13	173	0	0	0	10	0	0	0	0	0	0	1	1716	390	241	631	898	187	1085	1705	1325	1715	1084	187	1085
25	Lalitpur	389	0	2	26	12	82	7	11	28	10	165	4	41	0	0	0	1	0	0	0	0	0	0	0	389	122	46	168	176	45	221	388	267	389	221	45	221
26	Bhaktapur	311	1	0	3	4	79	8	27	32	6	123	2	20	0	0	0	6	0	0	0	0	0	0	0	311	87	67	154	135	22	157	305	224	311	157	22	157
27	Kathmandu	1016	8	6	16	17	134	23	30	75	51	533	7	112	0	0	0	3	0	0	0	0	0	1	1016	181	128	309	587	120	707	1012	834	1015	706	120	707	
35.1	Western dev. reg.	7323	102	176	1355	284	2657	244	226	605	105	945	78	498	0	3	0	13	2	25	0	0	0	5	7323	4574	1078	5652	1063	608	1671	7275	2744	7318	1666	608	1671	
35.2	West. mountain	99	0	0	3	2	62	3	11	6	0	8	0	4	0	0	0	0	0	0	0	0	0	0	99	67	20	87	8	4	12	99	32	99	12	4	12	
41	Manang	29	0	0	1	1	12	2	8	1	0	2	0	2	0	0	0	0	0	0	0	0	0	0	0	29	14	11	25	2	2	4	29	15	29	4	2	4
42	Mustang	70	0	0	2	1	50	1	3	5	0	6	0	2	0	0	0	0	0	0	0	0	0	0	0	70	53	9	62	6	2	8	70	17	70	8	2	8
37.1	West. hill	5480	69	121	1197	176	1963	158	127	442	75	680	64	373	0	1	0	9	2	19	0	0	0	4	5480	3526	728	4254	764	462	1226	5445	1950	5476	1222	462	1226	
36	Gorkha	530	6	17	143	31	170	16	10	43	11	44	2	37	0	0	0	0	0	0	0	0	0	0	0	530	367	69	436	55	39	94	530	163	530	94	39	94
37	Lamjung	420	3	4	104	6	178	11	5	28	5	54	0	22	0	0	0	0	0	0	0	0	0	0	0	420	295	44	339	59	22	81	420	125	420	81	22	81
38	Tanahu	622	4	10	162	17	207	27	18	55	7	67	9	32	0	0	0	2	1	3	0	0	0	1	622	400	100	500	76	46	122	615	221	621	121	46	122	
39	Syangja	628	0	4	165	17	215	19	8	45	11	71	11	56	0	1	0	0	0	5	0	0	0	0	0	628	401	73	474	82	72	154	622	227	628	154	72	154
40	Kaski	636	0	2	63	10	236	10	19	43	10	158	6	69	0	0	0	5	0	3	0	0	0	2	636	311	72	383	173	80	253	626	323	634	251	80	253	
43	Myagdi	263	7	3	35	12	106	11	10	25	4	32	1	17	0	0	0	0	0	0	0	0	0	0	0	263	163	46	209	36	18	54	263	100	263	54	18	54
44	Parbat	356	6	3	85	10	139	5	4	24	2	46	5	27	0	0	0	0	0	0	0	0	0	0	0	356	243	33	276	48	32	80	356	113	356	80	32	80
45	Baglung	567	10	16	126	23	206	18	17	39	5	62	13	30	0	0	0	0	0	2	0	0	0	0	0	567	381	74	455	67	45	112	565	186	567	112	45	112
46	Gulmi	540	18	32	151	16	156	16	10	38	10	55	6	28	0	0	0	1	0	3	0	0	0	0	0	540	373	64	437	66	37	103	536	167	540	103	37	103
47	Palpa	493	6	10	51	19	205	22	17	53	8	54	8	40	0	0	0	0	0	0	0	0	0	0	0	493	291	92	383	62	48	110	493	202	493	110	48	110
51	Arghakhanchi	425	9	20	112	15	145	3	9	49	2	37	3	15	0	0	0	1	1	3	0	0	0	1	425	301	61	362	40	23	63	419	123	424	62	23	63	
48.1	West. tarai	1744	33	55	155	106	632	83	88	157	30	257	14	121	0	2	0	4	0	6	0	0	0	1	1744	981	330	1311	291	142	433	1731	762	1743	432	142	433	
48	Nawalparasi	689	11	17	56	34	253	35	47	67	12	95	5	47	0	1	0	2	0	6	0	0	0	1	689	371	150	521	109	59	168	679	317	688	167	59	168	
49	Rupandehi	557	9	17	38	34	169	30	14	61	17	117	4	44	0	1	0	2	0	0	0	0	0	0	0	557	267	106	373	136	48	184	554	290	557	184	48	184
50	Kapilbastu	498	13	21	61	38	210	18	27	29	1	45	5	30	0	0	0	0	0	0	0	0	0	0	0	498	343	74	417	46	35	81	498	155	498	81	35	81

Total number of reported schools by grade and level, Flash II 2010-011

Dist. Code	Dist_Name	Total number of reported schools by grade																			Total number of schools in Unit						Total number of schools by level										
		Total Schools	1	1-2	1-3	1-4	1-5	1-6	1-7	1-8	1-9	1-10	1-11	1-12	6-7	6-8	6-9	6-10	6-11	6-12	9-10	9-11	9-12	11-12	Total number of schools	Primary (Grade 1-5)	Lower secondary (Grade 1-8)	Basic (Grade 1-8)	Secondary (Grade 1-10)	Higher secondary (Grade 1-12)	Secondary (Grade 1-12)	Primary (Grade 1-5)	Lower secondary (Grade 6-8)	Basic (Grade 1-8)	Secondary (Grade 9-10)	Higher secondary (Grade 11-12)	Secondary (Grade 9-12)
51.1	Mid western dev. re	5140	175	258	633	305	1947	260	220	472	95	488	58	194	0	0	0	4	0	30	0	0	0	1	5140	3318	952	4270	587	283	870	5105	1821	5139	869	283	870
51.2	Mid west. mountain	812	15	48	144	48	286	50	38	54	30	62	8	23	0	0	0	2	0	4	0	0	0	0	812	541	142	683	94	35	129	806	271	812	129	35	129
62	Dolpa	112	0	3	24	6	54	2	3	6	3	7	1	0	0	0	0	1	0	2	0	0	0	0	112	87	11	98	11	3	14	109	25	112	14	3	14
63	Jumla	158	1	5	16	13	55	11	8	13	9	17	1	9	0	0	0	0	0	0	0	0	0	0	158	90	32	122	26	10	36	158	68	158	36	10	36
64	Kalikot	282	10	32	69	12	59	24	13	20	8	22	4	7	0	0	0	0	0	2	0	0	0	0	282	182	57	239	30	13	43	280	100	282	43	13	43
65	Mugu	136	1	3	28	6	64	6	4	4	7	7	1	5	0	0	0	0	0	0	0	0	0	0	136	102	14	116	14	6	20	136	34	136	20	6	20
66	Humla	124	3	5	7	11	54	7	10	11	3	9	1	2	0	0	0	1	0	0	0	0	0	0	124	80	28	108	13	3	16	123	44	124	16	3	16
56.1	Mid west. hill	3059	114	155	387	190	1198	153	128	273	49	257	37	92	0	0	0	2	0	23	0	0	0	1	3059	2044	554	2598	308	153	461	3033	1014	3058	460	153	461
52	Pyuthan	371	12	11	68	18	149	11	16	26	7	38	2	12	0	0	0	1	0	0	0	0	0	0	371	258	53	311	46	14	60	370	113	371	60	14	60
53	Rolpa	416	28	31	68	28	124	27	19	39	5	37	0	9	0	0	0	0	0	1	0	0	0	0	416	279	85	364	42	10	52	415	137	416	52	10	52
54	Rukum	381	1	14	35	26	172	4	14	49	1	43	4	12	0	0	0	0	0	5	0	0	0	1	381	248	67	315	44	22	66	375	132	380	65	22	66
55	Salyan	445	28	27	36	24	186	39	15	30	7	35	0	16	0	0	0	0	0	2	0	0	0	0	445	301	84	385	42	18	60	443	144	445	60	18	60
59	Surkhet	527	2	8	72	24	253	4	18	65	5	39	9	21	0	0	0	1	0	6	0	0	0	0	527	359	87	446	45	36	81	520	168	527	81	36	81
60	Dailekh	514	41	28	68	39	159	36	36	22	10	33	19	19	0	0	0	0	0	4	0	0	0	0	514	335	94	429	43	42	85	510	179	514	85	42	85
61	Jajarkot	405	2	36	40	31	155	32	10	42	14	32	3	3	0	0	0	0	0	5	0	0	0	0	405	264	84	348	46	11	57	400	141	405	57	11	57
63.1	Mid west. tarai	1269	46	55	102	67	463	57	54	145	16	169	13	79	0	0	0	0	0	3	0	0	0	0	1269	733	256	989	185	95	280	1266	536	1269	280	95	280
56	Dang	480	14	13	26	21	203	34	11	56	5	65	7	23	0	0	0	0	0	2	0	0	0	0	480	277	101	378	70	32	102	478	203	480	102	32	102
57	Banke	440	26	32	52	24	118	21	25	35	9	65	4	28	0	0	0	0	0	1	0	0	0	0	440	252	81	333	74	33	107	439	188	440	107	33	107
58	Bardiya	349	6	10	24	22	142	2	18	54	2	39	2	28	0	0	0	0	0	0	0	0	0	0	349	204	74	278	41	30	71	349	145	349	71	30	71
66.1	Far western dev. reg	3618	168	186	419	247	1121	208	166	369	93	359	50	217	0	0	0	3	0	12	0	0	0	0	3618	2141	743	2884	455	279	734	3603	1477	3618	734	279	734
66.2	Far west. mountain	1061	63	63	150	77	342	68	37	82	28	81	10	49	0	0	0	2	0	9	0	0	0	0	1061	695	187	882	111	68	179	1050	366	1061	179	68	179
67	Bajura	245	17	14	29	26	64	18	11	16	13	24	1	10	0	0	0	1	0	1	0	0	0	0	245	150	45	195	38	12	50	243	95	245	50	12	50
68	Bajhang	463	31	39	79	37	128	27	13	37	10	30	5	25	0	0	0	0	0	2	0	0	0	0	463	314	77	391	40	32	72	461	149	463	72	32	72
75	Darchula	353	15	10	42	14	150	23	13	29	5	27	4	14	0	0	0	1	0	6	0	0	0	0	353	231	65	296	33	24	57	346	122	353	57	24	57
69.1	Far west. hill	1695	85	89	227	120	536	83	87	149	36	162	23	95	0	0	0	1	0	2	0	0	0	0	1695	1057	319	1376	199	120	319	1692	638	1695	319	120	319
69	Achham	501	39	32	74	58	133	31	24	23	11	51	3	22	0	0	0	0	0	0	0	0	0	0	501	336	78	414	62	25	87	501	165	501	87	25	87
70	Doti	394	9	18	51	32	141	10	22	40	5	36	7	23	0	0	0	0	0	0	0	0	0	0	394	251	72	323	41	30	71	394	143	394	71	30	71
73	Dadeldhura	259	6	6	28	3	97	8	11	42	7	24	9	17	0	0	0	0	0	1	0	0	0	0	259	140	61	201	31	27	58	258	119	259	58	27	58
74	Baitadi	541	31	33	74	27	165	34	30	44	13	51	4	33	0	0	0	1	0	1	0	0	0	0	541	330	108	438	65	38	103	539	211	541	103	38	103
73.1	Far west. tarai	862	20	34	42	50	243	57	42	138	29	116	17	73	0	0	0	0	0	1	0	0	0	0	862	389	237	626	145	91	236	861	473	862	236	91	236
71	Kailali	544	11	27	29	37	158	41	28	91	16	58	10	38	0	0	0	0	0	0	0	0	0	0	544	262	160	422	74	48	122	544	282	544	122	48	122
72	Kanchanpur	318	9	7	13	13	85	16	14	47	13	58	7	35	0	0	0	0	0	1	0	0	0	0	318	127	77	204	71	43	114	317	191	318	114	43	114

Total reported number of Religious school by unit and level, Flash II 2010-011

Dist_ Code	Dist_Name	School Type: Madrassas					School Type: Gumba					School Type: Ashram				
		Total Schools	Primary level	L. Sec. level	Secondary level	H. Secondary level	Total Schools	Primary level	L. Sec. level	Secondary level	H. Secondary level	Total Schools	Primary level	L. Sec. level	Secondary level	H. Secondary level
0.1	Total	697	696	30	9	3	68	67	4	0	0	36	29	12	4	1
0.2	Eastern dev. reg.	181	180	12	4	0	34	34	1	0	0	20	19	2	1	0
0.3	East. mountain	0	0	0	0	0	22	22	1	0	0	2	2	0	0	0
1	Taplejung	0	0	0	0	0	6	6	0	0	0	1	1	0	0	0
9	Sankhuwasabha	0	0	0	0	0	4	4	0	0	0	1	1	0	0	0
11	Solukhumbu	0	0	0	0	0	12	12	1	0	0	0	0	0	0	0
3.1	East. hill	7	7	0	0	0	8	8	0	0	0	2	2	0	0	0
2	Panchthar	0	0	0	0	0	1	1	0	0	0	1	1	0	0	0
3	Ilam	0	0	0	0	0	2	2	0	0	0	1	1	0	0	0
7	Dhankuta	1	1	0	0	0	0	0	0	0	0	0	0	0	0	0
8	Terhathum	0	0	0	0	0	0	0	0	0	0	0	0	0	0	0
10	Bhojpur	0	0	0	0	0	0	0	0	0	0	0	0	0	0	0
12	Okhaldhunga	0	0	0	0	0	1	1	0	0	0	0	0	0	0	0
13	Khotang	0	0	0	0	0	0	0	0	0	0	0	0	0	0	0
14	Udayapur	6	6	0	0	0	4	4	0	0	0	0	0	0	0	0
11.1	East. tarai	174	173	12	4	0	4	4	0	0	0	16	15	2	1	0
4	Jhapa	37	37	0	0	0	0	0	0	0	0	10	10	0	0	0
5	Morang	45	45	5	1	0	0	0	0	0	0	0	0	0	0	0
6	Sunsari	63	62	7	3	0	4	4	0	0	0	6	5	2	1	0
15	Saptari	16	16	0	0	0	0	0	0	0	0	0	0	0	0	0
16	Siraha	13	13	0	0	0	0	0	0	0	0	0	0	0	0	0
16.1	Central dev. reg.	138	138	7	2	1	22	21	2	0	0	6	4	3	0	0
16.2	Cent. mountain	0	0	0	0	0	3	3	0	0	0	0	0	0	0	0
22	Dolakha	0	0	0	0	0	3	3	0	0	0	0	0	0	0	0
23	Sindhupalchok	0	0	0	0	0	0	0	0	0	0	0	0	0	0	0
29	Rasuwa	0	0	0	0	0	0	0	0	0	0	0	0	0	0	0
19.1	Cent. hill	0	0	0	0	0	15	14	1	0	0	0	0	0	0	0
20	Sindhuli	0	0	0	0	0	0	0	0	0	0	0	0	0	0	0
21	Ramechhap	0	0	0	0	0	4	4	0	0	0	0	0	0	0	0
24	Kavrepalanchok	0	0	0	0	0	8	8	0	0	0	0	0	0	0	0
28	Nuwakot	0	0	0	0	0	0	0	0	0	0	0	0	0	0	0
30	Dhading	0	0	0	0	0	0	0	0	0	0	0	0	0	0	0
31	Makwanpur	0	0	0	0	0	3	2	1	0	0	0	0	0	0	0
25.1	Cent. tarai	135	135	4	1	1	1	1	0	0	0	6	4	3	0	0
17	Dhanusha	35	35	1	1	1	0	0	0	0	0	1	1	0	0	0
18	Mahottari	46	46	2	0	0	0	0	0	0	0	0	0	0	0	0
19	Sarlahi	1	1	0	0	0	0	0	0	0	0	0	0	0	0	0
32	Rautahat	7	7	0	0	0	1	1	0	0	0	0	0	0	0	0
33	Bara	3	3	0	0	0	0	0	0	0	0	0	0	0	0	0
34	Parsa	43	43	1	0	0	0	0	0	0	0	0	0	0	0	0
35	Chitwan	0	0	0	0	0	0	0	0	0	0	5	3	3	0	0
32.1	Valley	3	3	3	1	0	3	3	1	0	0	0	0	0	0	0
25	Lalitpur	0	0	0	0	0	0	0	0	0	0	0	0	0	0	0
26	Bhaktapur	0	0	0	0	0	0	0	0	0	0	0	0	0	0	0
27	Kathmandu	3	3	3	1	0	3	3	1	0	0	0	0	0	0	0
35.1	Western dev. reg.	247	247	7	3	2	10	10	1	0	0	8	4	6	2	1
35.2	West. mountain	0	0	0	0	0	5	5	1	0	0	0	0	0	0	0
41	Manang	0	0	0	0	0	1	1	1	0	0	0	0	0	0	0
42	Mustang	0	0	0	0	0	4	4	0	0	0	0	0	0	0	0

Total reported number of Religious school by unit and level, Flash II 2010-011

Dist_ Code	Dist_Name	School Type: Madrassas					School Type: Gumba					School Type: Ashram				
		Total Schools	Primary level	L. Sec. level	Secondary level	H. Secondary level	Total Schools	Primary level	L. Sec. level	Secondary level	H. Secondary level	Total Schools	Primary level	L. Sec. level	Secondary level	H. Secondary level
37.1	West. hill	17	17	0	0	0	4	4	0	0	0	5	2	4	2	1
36	Gorkha	6	6	0	0	0	0	0	0	0	0	0	0	0	0	0
37	Lamjung	1	1	0	0	0	0	0	0	0	0	0	0	0	0	0
38	Tanahu	0	0	0	0	0	0	0	0	0	1	0	1	1	1	
39	Syangja	0	0	0	0	0	0	0	0	0	1	0	1	0	0	
40	Kaski	0	0	0	0	0	4	4	0	0	1	0	1	1	0	
43	Myagdi	0	0	0	0	0	0	0	0	0	1	1	1	0	0	
44	Parbat	0	0	0	0	0	0	0	0	0	0	0	0	0	0	
45	Baglung	2	2	0	0	0	0	0	0	0	1	1	0	0	0	
46	Gulmi	0	0	0	0	0	0	0	0	0	0	0	0	0	0	
47	Palpa	1	1	0	0	0	0	0	0	0	0	0	0	0	0	
51	Arghakhanchi	7	7	0	0	0	0	0	0	0	0	0	0	0	0	
48.1	West. tarai	230	230	7	3	2	1	1	0	0	3	2	2	0	0	
48	Nawalparasi	47	47	0	0	0	0	0	0	0	1	0	1	0	0	
49	Rupandehi	93	93	4	1	0	0	0	0	0	2	2	1	0	0	
50	Kapilbastu	90	90	3	2	2	1	1	0	0	0	0	0	0	0	
51.1	Mid western dev. reg.	126	126	4	0	0	1	1	0	0	1	1	0	0	0	
51.2	Mid west. mountain	0	0	0	0	0	0	0	0	0	0	0	0	0	0	
62	Dolpa	0	0	0	0	0	0	0	0	0	0	0	0	0	0	
63	Jumla	0	0	0	0	0	0	0	0	0	0	0	0	0	0	
64	Kalikot	0	0	0	0	0	0	0	0	0	0	0	0	0	0	
65	Mugu	0	0	0	0	0	0	0	0	0	0	0	0	0	0	
66	Humla	0	0	0	0	0	0	0	0	0	0	0	0	0	0	
56.1	Mid west. hill	3	3	0	0	0	0	0	0	0	0	0	0	0	0	
52	Pyuthan	1	1	0	0	0	0	0	0	0	0	0	0	0	0	
53	Rolpa	0	0	0	0	0	0	0	0	0	0	0	0	0	0	
54	Rukum	0	0	0	0	0	0	0	0	0	0	0	0	0	0	
55	Salyan	1	1	0	0	0	0	0	0	0	0	0	0	0	0	
59	Surkhet	0	0	0	0	0	0	0	0	0	0	0	0	0	0	
60	Dailekh	1	1	0	0	0	0	0	0	0	0	0	0	0	0	
61	Jajarkot	0	0	0	0	0	0	0	0	0	0	0	0	0	0	
63.1	Mid west. tarai	123	123	4	0	0	1	1	0	0	1	1	0	0	0	
56	Dang	9	9	0	0	0	0	0	0	0	0	0	0	0	0	
57	Banke	101	101	4	0	0	1	1	0	0	1	1	0	0	0	
58	Bardiya	13	13	0	0	0	0	0	0	0	0	0	0	0	0	
66.1	Far western dev. reg.	5	5	0	0	0	1	1	0	0	1	1	1	1	0	
66.2	Far west. mountain	0	0	0	0	0	0	0	0	0	0	0	0	0	0	
67	Bajura	0	0	0	0	0	0	0	0	0	0	0	0	0	0	
68	Bajhang	0	0	0	0	0	0	0	0	0	0	0	0	0	0	
75	Darchula	0	0	0	0	0	0	0	0	0	0	0	0	0	0	
69.1	Far west. hill	0	0	0	0	0	0	0	0	0	0	0	0	0	0	
69	Achham	0	0	0	0	0	0	0	0	0	0	0	0	0	0	
70	Doti	0	0	0	0	0	0	0	0	0	0	0	0	0	0	
73	Dadeldhura	0	0	0	0	0	0	0	0	0	0	0	0	0	0	
74	Baitadi	0	0	0	0	0	0	0	0	0	0	0	0	0	0	
73.1	Far west. tarai	5	5	0	0	0	1	1	0	0	1	1	1	1	0	
71	Kailali	5	5	0	0	0	1	1	0	0	1	1	1	1	0	
72	Kanchanpur	0	0	0	0	0	0	0	0	0	0	0	0	0	0	

Primary level total enrollment, Flash II 2010-011

District Code	Dist_Name	Grade 1			Grade 2			Grade 3			Grade 4			Grade 5			Grade 1-5		
		G	B	T	G	B	T	G	B	T	G	B	T	G	B	T	G	B	T
0.1	Total	747493	746316	1493809	503558	492000	995558	446850	438192	885042	405576	397975	803551	378490	372868	751358	2481967	2447351	4929318
0.2	Eastern dev. reg.	148456	144846	293302	104388	100327	204715	94913	91367	186280	88158	84759	172917	86757	81676	168433	522672	502975	1025647
0.3	East. mountain	17551	16994	34545	11828	11446	23274	10565	10236	20801	9544	9118	18662	8725	8269	16994	58213	56063	114276
1	Taplejung	8147	7548	15695	5749	5385	11134	5087	4960	10047	4574	4305	8879	4098	3822	7920	27655	26020	53675
9	Sankhuwasabha	5521	5635	11156	3541	3574	7115	3186	3064	6250	2922	2830	5752	2691	2581	5272	17861	17684	35545
11	Solukhumbu	3883	3811	7694	2538	2487	5025	2292	2212	4504	2048	1983	4031	1936	1866	3802	12697	12359	25056
3.1	East. hill	49531	48437	97968	32592	31617	64209	30532	29781	60313	29585	28509	58094	29712	27759	57471	171952	166103	338055
2	Panchthar	6885	6915	13800	4513	4352	8865	4315	4078	8393	4267	4017	8284	4210	3815	8025	24190	23177	47367
3	Ilam	4778	4663	9441	3799	3686	7485	3811	3760	7571	3758	3611	7369	3886	3673	7559	20032	19393	39425
7	Dhankuta	3528	3480	7008	2883	2779	5662	2704	2692	5396	2683	2753	5436	2727	2632	5359	14525	14336	28861
8	Terhathum	4354	4167	8521	2716	2627	5343	2626	2388	5014	2448	2213	4661	2352	2122	4474	14496	13517	28013
10	Bhojpur	5790	5862	11652	3682	3765	7447	3549	3463	7012	3223	3166	6389	3253	3149	6402	19497	19405	38902
12	Okhaldhunga	5136	5017	10153	3276	3218	6494	3224	3155	6379	3185	3048	6233	3217	2906	6123	18038	17344	35382
13	Khotang	9659	9247	18906	5296	4735	10031	4567	4314	8881	4275	3885	8160	4094	3738	7832	27891	25919	53810
14	Udayapur	9401	9086	18487	6427	6455	12882	5736	5931	11667	5746	5816	11562	5973	5724	11697	33283	33012	66295
11.1	East. tarai	81374	79415	160789	59968	57264	117232	53816	51350	105166	49029	47132	96161	48320	45648	93968	292507	280809	573316
4	Jhapa	12688	12736	25424	10949	10907	21856	10402	10510	20912	10289	10183	20472	10597	10336	20933	54925	54672	109597
5	Morang	18159	17122	35281	14403	13412	27815	13108	12024	25132	12304	11558	23862	12134	11077	23211	70108	65193	135301
6	Sunsari	15973	15829	31802	11343	11187	22530	9881	9690	19571	9282	9040	18322	9108	8403	17511	55587	54149	109736
15	Saptari	17426	16813	34239	11202	10511	21713	9918	9277	19195	8495	8250	16745	8095	7584	15679	55136	52435	107571
16	Siraha	17128	16915	34043	12071	11247	23318	10507	9849	20356	8659	8101	16760	8386	8248	16634	56751	54360	111111
16.1	Central dev. reg.	258673	267434	526107	173977	177126	351103	147745	151522	299267	126353	130113	256466	115628	119964	235592	822376	846159	1668535
16.2	Cent. mountain	18267	16692	34959	11306	10431	21737	10537	9804	20341	9794	9135	18929	9086	8552	17638	58990	54614	113604
22	Dolakha	7172	6471	13643	4172	3778	7950	3857	3596	7453	3655	3339	6994	3517	3289	6806	22373	20473	42846
23	Sindhupalchok	9666	8770	18436	6239	5847	12086	5930	5458	11388	5406	5076	10482	4923	4609	9532	32164	29760	61924
29	Rasuwa	1429	1451	2880	895	806	1701	750	750	1500	733	720	1453	646	654	1300	4453	4381	8834
19.1	Cent. hill	62317	61555	123872	43340	42031	85371	39383	38436	77819	36305	35239	71544	35195	33244	68439	216540	210505	427045
20	Sindhuli	13787	13571	27358	8790	8531	17321	7729	7674	15403	6548	6520	13068	6159	6198	12357	43013	42494	85507
21	Ramechhap	7288	7096	14384	4775	4606	9381	4328	4376	8704	4335	4093	8428	4451	3912	8363	25177	24083	49260
24	Kavrepalanchok	10284	9968	20252	7559	7112	14671	6909	6619	13528	6645	6386	13031	6677	6335	13012	38074	36420	74494
28	Nuwakot	8500	8179	16679	5885	5591	11476	5216	4906	10122	4652	4386	9038	4603	4292	8895	28856	27354	56210
30	Dhading	10413	10225	20638	7364	6966	14330	6965	6333	13298	6649	6111	12760	6246	5871	12117	37637	35506	73143
31	Makwanpur	12045	12516	24561	8967	9225	18192	8236	8528	16764	7476	7743	15219	7059	6636	13695	43783	44648	88431
25.1	Cent. tarai	152883	162892	315775	96484	100790	197274	75192	79454	154646	58083	61962	120045	49473	54873	104346	432115	459971	892086
17	Dhanusha	19775	20031	39806	14245	13495	27740	12637	12119	24756	10591	10620	21211	9185	9470	18655	66433	65735	132168
18	Mahottari	21753	22091	43844	14768	14931	29699	11642	12099	23741	8559	9285	17844	7459	8499	15958	64181	66905	131086
19	Sarlahi	27119	30112	57231	16077	17696	33773	12451	13783	26234	8113	8847	16960	6914	7869	14783	70674	78307	148981
32	Rautahat	26092	30446	56538	15718	18626	34344	10168	12129	22297	7395	9020	16415	5549	7439	12988	64922	77660	142582
33	Bara	27998	30158	58156	15315	16291	31606	11415	12144	23559	8594	9329	17923	7163	7967	15130	70485	75889	146374
34	Parsa	22078	21612	43690	12496	11693	24189	9209	8952	18161	6915	7268	14183	5923	6162	12085	56621	55687	112308
35	Chitwan	8068	8442	16510	7865	8058	15923	7670	8228	15898	7916	7593	15509	7280	7467	14747	38799	39788	78587
32.1	Valley	25206	26295	51501	22847	23874	46721	22633	23828	46461	22171	23777	45948	21874	23295	45169	114731	121069	235800
25	Lalitpur	5737	5778	11515	4968	4992	9960	4912	5045	9957	4784	4960	9744	4769	4770	9539	25170	25545	50715
26	Bhaktapur	3268	3386	6654	3017	3000	6017	2906	3112	6018	3013	3183	6196	2998	3198	6196	15202	15879	31081
27	Kathmandu	16201	17131	33332	14862	15882	30744	14815	15671	30486	14374	15634	30008	14107	15327	29434	74359	79645	154004
35.1	Western dev. reg.	118398	118887	237285	90127	89348	179475	84265	83962	168227	79366	78117	157483	74522	73418	147940	446678	443732	890410
35.2	West. mountain	343	386	729	239	218	457	230	219	449	186	177	363	160	179	339	1158	1179	2337
41	Manang	80	86	166	53	49	102	58	45	103	33	39	72	35	38	73	259	257	516
42	Mustang	263	300	563	186	169	355	172	174	346	153	138	291	125	141	266	899	922	1821

Primary level total enrollment, Flash II 2010-011

District Code	Dist_Name	Grade 1			Grade 2			Grade 3			Grade 4			Grade 5			Grade 1-5		
		G	B	T	G	B	T	G	B	T	G	B	T	G	B	T	G	B	T
37.1	West. hill	66980	67295	134275	51167	50534	101701	49509	48939	98448	48230	46826	95056	46831	44570	91401	262717	258164	520881
36	Gorkha	6158	6193	12351	5239	5051	10290	5154	4897	10051	4976	4610	9586	4753	4355	9108	26280	25106	51386
37	Lamjung	4818	4770	9588	3364	3413	6777	3252	3173	6425	3203	3086	6289	3118	2916	6034	17755	17358	35113
38	Tanahu	6913	6767	13680	5214	5235	10449	5191	5050	10241	5244	5011	10255	5175	4666	9841	27737	26729	54466
39	Syangja	5992	6092	12084	5476	5261	10737	5375	5291	10666	5146	5073	10219	5211	4935	10146	27200	26652	53852
40	Kaski	7186	7447	14633	6573	6776	13349	6456	6936	13392	6572	6990	13562	6646	6813	13459	33433	34962	68395
43	Myagdi	2907	2752	5659	2060	1984	4044	2016	1963	3979	2007	1916	3923	1942	1806	3748	10932	10421	21353
44	Parbat	3444	3355	6799	2735	2706	5441	2847	2565	5412	2547	2352	4899	2511	2321	4832	14084	13299	27383
45	Baglung	8832	8850	17682	5658	5430	11088	5257	5172	10429	5152	4938	10090	4686	4476	9162	29585	28866	58451
46	Gulmi	7869	7803	15672	5261	5126	10387	4944	4861	9805	4564	4306	8870	4370	4120	8490	27008	26216	53224
47	Palpa	6695	6903	13598	5326	5326	10652	5128	5283	10411	5245	5203	10448	4953	4814	9767	27347	27529	54876
51	Arghakhanchi	6166	6363	12529	4261	4226	8487	3889	3748	7637	3574	3341	6915	3466	3348	6814	21356	21026	42382
48.1	West. tarai	51075	51206	102281	38721	38596	77317	34526	34804	69330	30950	31114	62064	27531	28669	56200	182803	184389	367192
48	Nawalparasi	16536	16349	32885	12638	12314	24952	12018	11824	23842	11567	10944	22511	10309	10104	20413	63068	61535	124603
49	Rupandehi	17746	17605	35351	14042	13763	27805	12959	12558	25517	11693	11492	23185	10432	11243	21675	66872	66661	133533
50	Kapilbastu	16793	17252	34045	12041	12519	24560	9549	10422	19971	7690	8678	16368	6790	7322	14112	52863	56193	109056
51.1	Mid western dev. reg.	127811	125009	252820	80384	76972	157356	71673	67990	139663	66580	63014	129594	62405	58721	121126	408853	391706	800559
51.2	Mid west. mountain	18589	16987	35576	8779	8000	16779	7996	7103	15099	7038	6553	13591	6258	6187	12445	48660	44830	93490
62	Dolpa	1303	1053	2356	771	688	1459	620	580	1200	525	517	1042	412	397	809	3631	3235	6866
63	Jumla	5657	5162	10819	2495	2227	4722	2119	2064	4183	1860	1777	3637	1632	1565	3197	13763	12795	26558
64	Kalikot	6930	6475	13405	3515	3180	6695	3323	2684	6007	2915	2624	5539	2410	2374	4784	19093	17337	36430
65	Mugu	1405	1295	2700	1041	1002	2043	1177	969	2146	1077	926	2003	1207	1199	2406	5907	5391	11298
66	Humla	3294	3002	6296	957	903	1860	757	806	1563	661	709	1370	597	652	1249	6266	6072	12338
56.1	Mid west. hill	74408	73183	147591	44709	41878	86587	38616	36385	75001	35025	33373	68398	32478	30290	62768	225236	215109	440345
52	Pyuthan	7887	8196	16083	5122	5206	10328	4603	4339	8942	4374	4199	8573	3866	3679	7545	25852	25619	51471
53	Rolpa	11384	11200	22584	5792	5532	11324	4649	4580	9229	4080	4176	8256	3445	3574	7019	29350	29062	58412
54	Rukum	12641	11959	24600	6760	6315	13075	5732	5439	11171	4973	4901	9874	4245	4114	8359	34351	32728	67079
55	Salyan	9525	9302	18827	5940	5179	11119	5474	4742	10216	5204	4687	9891	5206	4619	9825	31349	28529	59878
59	Surkhet	10536	10059	20595	7100	6689	13789	6577	6451	13028	6135	5946	12081	5944	5549	11493	36292	34694	70986
60	Dailekh	11287	11399	22686	7367	6969	14336	6401	5858	12259	5928	5378	11306	5922	5087	11009	36905	34691	71596
61	Jajarkot	11148	11068	22216	6628	5988	12616	5180	4976	10156	4331	4086	8417	3850	3668	7518	31137	29786	60923
63.1	Mid west. tarai	34814	34839	69653	26896	27094	53990	25061	24502	49563	24517	23088	47605	23669	22244	45913	134957	131767	266724
56	Dang	11053	10617	21670	8790	8443	17233	8622	8046	16668	8537	7572	16109	8608	7733	16341	45610	42411	88021
57	Banke	15393	15589	30982	10781	11121	21902	8990	9343	18333	7856	7852	15708	6846	7152	13998	49866	51057	100923
58	Bardiya	8368	8633	17001	7325	7530	14855	7449	7113	14562	8124	7664	15788	8215	7359	15574	39481	38299	77780
66.1	Far western dev. reg.	94155	90140	184295	54682	48227	102909	48254	43351	91605	45119	41972	87091	39178	39089	78267	281388	262779	544167
66.2	Far west. mountain	25064	24413	49477	12359	10306	22665	10365	9021	19386	8483	8437	16920	6923	7723	14646	63194	59900	123094
67	Bajura	6997	6637	13634	3734	3061	6795	3395	2629	6024	2694	2543	5237	2197	2305	4502	19017	17175	36192
68	Bajhang	12031	11844	23875	5613	4860	10473	4352	4074	8426	3596	3761	7357	2806	3451	6257	28398	27990	56388
75	Darchula	6036	5932	11968	3012	2385	5397	2618	2318	4936	2193	2133	4326	1920	1967	3887	15779	14735	30514
69.1	Far west. hill	44054	43050	87104	22944	20495	43439	19112	17798	36910	17421	16841	34262	14539	15248	29787	118070	113432	231502
69	Achham	16349	15683	32032	7654	7135	14789	6448	5866	12314	5700	5490	11190	4870	5201	10071	41021	39375	80396
70	Doti	11015	10959	21974	5404	4762	10166	4150	4098	8248	3637	3705	7342	2823	3299	6122	27029	26823	53852
73	Dadeldhura	3785	3817	7602	2984	2701	5685	2851	2689	5540	3279	2886	6165	2561	2403	4964	15460	14496	29956
74	Baitadi	12905	12591	25496	6902	5897	12799	5663	5145	10808	4805	4760	9565	4285	4345	8630	34560	32738	67298
73.1	Far west. tarai	25037	22677	47714	19379	17426	36805	18777	16532	35309	19215	16694	35909	17716	16118	33834	100124	89447	189571
71	Kailali	17037	15242	32279	12200	10941	23141	11454	10083	21537	11963	10400	22363	11215	10177	21392	63869	56843	120712
72	Kanchanpur	8000	7435	15435	7179	6485	13664	7323	6449	13772	7252	6294	13546	6501	5941	12442	36255	32604	68859

Dalit enrollment at primary level, Flash II 2010-011

District Code	Dist_Name	Grade 1			Grade 2			Grade 3			Grade 4			Grade 5			Grade 1-5		
		G	B	T	G	B	T	G	B	T	G	B	T	G	B	T	G	B	T
0.1	Total	180633	175539	356172	114502	110749	225251	94802	92551	187353	79954	78701	158655	67889	68354	136243	537780	525894	1063674
0.2	Eastern dev. reg.	32848	31501	64349	21294	20745	42039	17805	17394	35199	15548	15419	30967	14317	13957	28274	101812	99016	200828
0.3	East. mountain	2215	2087	4302	1409	1430	2839	1206	1127	2333	1107	1038	2145	925	866	1791	6862	6548	13410
1	Taplejung	1122	1038	2160	758	734	1492	624	603	1227	594	564	1158	470	419	889	3568	3358	6926
9	Sankhuwasabha	582	577	1159	328	367	695	308	271	579	280	259	539	245	243	488	1743	1717	3460
11	Solukhumbu	511	472	983	323	329	652	274	253	527	233	215	448	210	204	414	1551	1473	3024
3.1	East. hill	6912	6528	13440	4390	4081	8471	3761	3606	7367	3308	3306	6614	3381	3078	6459	21752	20599	42351
2	Panchthar	589	495	1084	350	361	711	336	321	657	312	277	589	277	261	538	1864	1715	3579
3	Ilam	415	406	821	373	335	708	323	283	606	307	298	605	281	257	538	1699	1579	3278
7	Dhankuta	408	411	819	336	285	621	257	269	526	230	259	489	217	245	462	1448	1469	2917
8	Terhathum	645	547	1192	410	388	798	362	293	655	341	277	618	316	239	555	2074	1744	3818
10	Bhojpur	828	825	1653	562	470	1032	440	444	884	416	410	826	409	384	793	2655	2533	5188
12	Okhaldhunga	821	795	1616	439	456	895	435	438	873	350	390	740	403	353	756	2448	2432	4880
13	Khotang	1661	1525	3186	857	693	1550	661	605	1266	557	523	1080	526	481	1007	4262	3827	8089
14	Udayapur	1545	1524	3069	1063	1093	2156	947	953	1900	795	872	1667	952	858	1810	5302	5300	10602
11.1	East. tarai	23721	22886	46607	15495	15234	30729	12838	12661	25499	11133	11075	22208	10011	10013	20024	73198	71869	145067
4	Jhapa	2253	2196	4449	1737	1784	3521	1683	1587	3270	1562	1517	3079	1662	1465	3127	8897	8549	17446
5	Morang	5300	5012	10312	3709	3551	7260	3195	2985	6180	2813	2756	5569	2427	2371	4798	17444	16675	34119
6	Sunsari	3607	3484	7091	2397	2270	4667	1832	1837	3669	1663	1721	3384	1453	1446	2899	10952	10758	21710
15	Saptari	6448	6157	12605	3819	3807	7626	3138	3152	6290	2568	2575	5143	2169	2278	4447	18142	17969	36111
16	Siraha	6113	6037	12150	3833	3822	7655	2990	3100	6090	2527	2506	5033	2300	2453	4753	17763	17918	35681
16.1	Central dev. reg.	58192	58033	116225	36500	37386	73886	28150	28749	56899	20992	21744	42736	16995	18355	35350	160829	164267	325096
16.2	Cent. mountain	2292	2017	4309	1331	1246	2577	1194	1057	2251	1054	907	1961	901	840	1741	6772	6067	12839
22	Dolakha	1068	890	1958	554	492	1046	504	488	992	477	370	847	411	393	804	3014	2633	5647
23	Sindhupalchok	1183	1078	2261	736	728	1464	654	542	1196	549	509	1058	465	423	888	3587	3280	6867
29	Rasuwa	41	49	90	41	26	67	36	27	63	28	28	56	25	24	49	171	154	325
19.1	Cent. hill	7949	7506	15455	5383	4960	10343	4614	4363	8977	4244	3796	8040	3778	3557	7335	25968	24182	50150
20	Sindhuli	2454	2302	4756	1571	1417	2988	1320	1271	2591	1119	1052	2171	1043	1031	2074	7507	7073	14580
21	Ramechhap	964	915	1879	597	538	1135	515	537	1052	508	470	978	467	417	884	3051	2877	5928
24	Kavrepalanchok	979	847	1826	712	642	1354	597	568	1165	590	524	1114	509	512	1021	3387	3093	6480
28	Nuwakot	1129	1037	2166	694	625	1319	575	506	1081	458	438	896	421	408	829	3277	3014	6291
30	Dhading	1684	1693	3377	1218	1187	2405	1099	1023	2122	1088	880	1968	931	780	1711	6020	5563	11583
31	Makwanpur	739	712	1451	591	551	1142	508	458	966	481	432	913	407	409	816	2726	2562	5288
25.1	Cent. tarai	46173	46942	93115	28309	29868	58177	20944	22012	42956	14404	15824	30228	11077	12768	23845	120907	127414	248321
17	Dhanusha	6198	6116	12314	4088	3979	8067	3576	3731	7307	2885	3109	5994	2289	2669	4958	19036	19604	38640
18	Mahottari	7595	7732	15327	5133	5234	10367	4109	4010	8119	2752	3084	5836	2287	2452	4739	21876	22512	44388
19	Sarlahi	9250	9387	18637	5377	5487	10864	3916	4126	8042	2033	2345	4378	1535	1841	3376	22111	23186	45297
32	Rautahat	8425	9095	17520	5061	5899	10960	3135	3574	6709	2065	2480	4545	1346	1870	3216	20032	22918	42950
33	Bara	7445	7596	15041	4173	4455	8628	2804	3069	5873	2014	2146	4160	1519	1622	3141	17955	18888	36843
34	Parsa	6097	5835	11932	3376	3412	6788	2237	2413	4650	1554	1659	3213	1151	1331	2482	14415	14650	29065
35	Chitwan	1163	1181	2344	1101	1402	2503	1167	1089	2256	1101	1001	2102	950	983	1933	5482	5656	11138
32.1	Valley	1778	1568	3346	1477	1312	2789	1398	1317	2715	1290	1217	2507	1239	1190	2429	7182	6604	13786
25	Lalitpur	332	311	643	321	313	634	321	346	667	325	318	643	312	311	623	1611	1599	3210
26	Bhaktapur	252	195	447	181	159	340	172	164	336	165	142	307	136	138	274	906	798	1704
27	Kathmandu	1194	1062	2256	975	840	1815	905	807	1712	800	757	1557	791	741	1532	4665	4207	8872
35.1	Western dev. reg.	29514	28979	58493	21667	20550	42217	19430	18788	38218	17616	17056	34672	15574	14858	30432	103801	100231	204032
35.2	West. mountain	55	53	108	41	44	85	41	50	91	39	39	78	32	39	71	208	225	433
41	Manang	6	12	18	6	8	14	6	8	14	3	4	7	3	2	5	24	34	58
42	Mustang	49	41	90	35	36	71	35	42	77	36	35	71	29	37	66	184	191	375

Dalit enrollment at primary level, Flash II 2010-011

District Code	Dist_Name	Grade 1			Grade 2			Grade 3			Grade 4			Grade 5			Grade 1-5		
		G	B	T	G	B	T	G	B	T	G	B	T	G	B	T	G	B	T
37.1	West. hill	18909	18323	37232	14005	13138	27143	12862	12171	25033	11985	11380	23365	11026	10141	21167	68787	65153	133940
36	Gorkha	1320	1292	2612	1197	1147	2344	1152	1023	2175	1047	1015	2062	922	850	1772	5638	5327	10965
37	Lamjung	1250	1220	2470	941	887	1828	815	819	1634	754	766	1520	747	653	1400	4507	4345	8852
38	Tanahu	1703	1642	3345	1246	1223	2469	1180	1128	2308	1230	1103	2333	1108	939	2047	6467	6035	12502
39	Syangja	1501	1505	3006	1376	1237	2613	1290	1195	2485	1172	1075	2247	1133	990	2123	6472	6002	12474
40	Kaski	1861	1750	3611	1670	1572	3242	1585	1567	3152	1581	1529	3110	1575	1475	3050	8272	7893	16165
43	Myagdi	1168	1085	2253	758	715	1473	696	658	1354	649	617	1266	621	558	1179	3892	3633	7525
44	Parbat	1270	1169	2439	987	944	1931	930	838	1768	877	755	1632	745	721	1466	4809	4427	9236
45	Baglung	3376	3246	6622	2137	1903	4040	1881	1749	3630	1576	1613	3189	1444	1387	2831	10414	9898	20312
46	Gulmi	2613	2578	5191	1639	1577	3216	1468	1386	2854	1300	1229	2529	1148	1073	2221	8168	7843	16011
47	Palpa	1020	1097	2117	837	766	1603	812	816	1628	817	757	1574	723	650	1373	4209	4086	8295
51	Arghakhanchi	1827	1739	3566	1217	1167	2384	1053	992	2045	982	921	1903	860	845	1705	5939	5664	11603
48.1	West. tarai	10550	10603	21153	7621	7368	14989	6527	6567	13094	5592	5637	11229	4516	4678	9194	34806	34853	69659
48	Nawalparasi	3545	3389	6934	2530	2353	4883	2204	2200	4404	2044	1989	4033	1738	1718	3456	12061	11649	23710
49	Rupandehi	3595	3667	7262	2723	2605	5328	2466	2347	4813	2063	1995	4058	1652	1756	3408	12499	12370	24869
50	Kapilbastu	3410	3547	6957	2368	2410	4778	1857	2020	3877	1485	1653	3138	1126	1204	2330	10246	10834	21080
51.1	Mid western dev. reg.	34257	32748	67005	20741	19328	40069	17604	16674	34278	15349	14520	29869	12835	12554	25389	100786	95824	196610
51.2	Mid west. mountain	4197	4052	8249	2069	2006	4075	1852	1731	3583	1421	1525	2946	1199	1465	2664	10738	10779	21517
62	Dolpa	196	153	349	152	133	285	108	123	231	72	109	181	63	70	133	591	588	1179
63	Jumla	1111	984	2095	493	490	983	415	410	825	317	315	632	231	284	515	2567	2483	5050
64	Kailikot	1981	1964	3945	1027	964	1991	957	848	1805	758	782	1540	557	666	1223	5280	5224	10504
65	Mugu	287	342	629	227	215	442	220	214	434	198	196	394	268	301	569	1200	1268	2468
66	Humla	622	609	1231	170	204	374	152	136	288	76	123	199	80	144	224	1100	1216	2316
56.1	Mid west. hill	23523	22418	45941	13915	12659	26574	11354	10643	21997	9822	9166	18988	8012	7698	15710	66626	62584	129210
52	Pyuthan	2322	2390	4712	1376	1336	2712	1169	1075	2244	1046	981	2027	814	750	1564	6727	6532	13259
53	Rolpa	2663	2499	5162	1222	1180	2402	936	918	1854	700	793	1493	549	569	1118	6070	5959	12029
54	Rukum	3935	3562	7497	2075	1846	3921	1695	1519	3214	1383	1311	2694	1039	1065	2104	10127	9303	19430
55	Salyan	2222	2052	4274	1374	1173	2547	1219	1046	2265	1084	983	2067	1034	831	1865	6933	6085	13018
59	Surkhet	3923	3747	7670	2682	2497	5179	2425	2265	4690	2102	2017	4119	1825	1747	3572	12957	12273	25230
60	Dailekh	4081	4107	8188	2579	2377	4956	2037	1970	4007	1943	1650	3593	1455	1484	2939	12095	11588	23683
61	Jajarkot	4377	4061	8438	2607	2250	4857	1873	1850	3723	1564	1431	2995	1296	1252	2548	11717	10844	22561
63.1	Mid west. tarai	6537	6278	12815	4757	4663	9420	4398	4300	8698	4106	3829	7935	3624	3391	7015	23422	22461	45883
56	Dang	2340	2126	4466	1798	1644	3442	1688	1526	3214	1466	1262	2728	1383	1112	2495	8675	7670	16345
57	Banke	2895	2846	5741	1896	1861	3757	1668	1755	3423	1558	1506	3064	1262	1368	2630	9279	9336	18615
58	Bardiya	1302	1306	2608	1063	1158	2221	1042	1019	2061	1082	1061	2143	979	911	1890	5468	5455	10923
66.1	Far western dev. reg.	25822	24278	50100	14300	12740	27040	11813	10946	22759	10449	9962	20411	8168	8630	16798	70552	66556	137108
66.2	Far west. mountain	5814	5534	11348	2834	2384	5218	2176	1947	4123	1700	1789	3489	1290	1517	2807	13814	13171	26985
67	Bajura	2343	2164	4507	1241	1035	2276	986	872	1858	758	776	1534	592	679	1271	5920	5526	11446
68	Bajhang	2504	2474	4978	1217	1020	2237	881	759	1640	697	734	1431	503	593	1096	5802	5580	11382
75	Darchula	967	896	1863	376	329	705	309	316	625	245	279	524	195	245	440	2092	2065	4157
69.1	Far west. hill	13724	13076	26800	6914	6313	13227	5465	5356	10821	4772	4745	9517	3529	4064	7593	34404	33554	67958
69	Achham	6141	5719	11860	2851	2729	5580	2174	2181	4355	1845	1946	3791	1420	1751	3171	14431	14326	28757
70	Doti	3417	3247	6664	1538	1407	2945	1154	1191	2345	982	969	1951	644	806	1450	7735	7620	15355
73	Dadeldhura	952	967	1919	830	690	1520	762	684	1446	879	739	1618	562	572	1134	3985	3652	7637
74	Baitadi	3214	3143	6357	1695	1487	3182	1375	1300	2675	1066	1091	2157	903	935	1838	8253	7956	16209
73.1	Far west. tarai	6284	5668	11952	4552	4043	8595	4172	3643	7815	3977	3428	7405	3349	3049	6398	22334	19831	42165
71	Kailali	4093	3641	7734	2786	2461	5247	2404	2122	4526	2338	2022	4360	2077	1808	3885	13698	12054	25752
72	Kanchanpur	2191	2027	4218	1766	1582	3348	1768	1521	3289	1639	1406	3045	1272	1241	2513	8636	7777	16413

Janajati enrollment at primary level , Flash II 2010-011

District Code	Dist_Name	Grade 1			Grade 2			Grade 3			Grade 4			Grade 5			Grade 1-5		
		G	B	T	G	B	T	G	B	T	G	B	T	G	B	T	G	B	T
0.1	Total	264192	263437	527629	189438	185704	375142	175199	170607	345806	164202	159418	323620	157282	150661	307943	950313	929827	1880140
0.2	Eastern dev. reg.	63868	62423	126291	46390	44695	91085	44041	42000	86041	42035	40219	82254	42325	39366	81691	238659	228703	467362
0.3	East. mountain	11968	11598	23566	8148	7900	16048	7310	7019	14329	6395	6099	12494	5848	5610	11458	39669	38226	77895
1	Taplejung	5595	5107	10702	3943	3674	7617	3510	3394	6904	3068	2836	5904	2764	2642	5406	18880	17653	36533
9	Sankhuwasabha	3816	3900	7716	2499	2532	5031	2231	2143	4374	1931	1916	3847	1802	1739	3541	12279	12230	24509
11	Solukhumbu	2557	2591	5148	1706	1694	3400	1569	1482	3051	1396	1347	2743	1282	1229	2511	8510	8343	16853
3.1	East. hill	29343	28940	58283	19839	19238	39077	18852	18355	37207	18267	17662	35929	18271	17356	35627	104572	101551	206123
2	Panchthar	4937	4958	9895	3355	3216	6571	3174	3012	6186	3143	3004	6147	3100	2807	5907	17709	16997	34706
3	Ilam	3377	3321	6698	2706	2651	5357	2795	2733	5528	2664	2642	5306	2766	2689	5455	14308	14036	28344
7	Dhankuta	2245	2187	4432	1843	1776	3619	1764	1724	3488	1782	1814	3596	1767	1679	3446	9401	9180	18581
8	Terhathum	2441	2344	4785	1519	1495	3014	1411	1336	2747	1371	1230	2601	1314	1211	2525	8056	7616	15672
10	Bhojpur	3467	3482	6949	2168	2279	4447	2166	2160	4326	1953	1942	3895	1954	1945	3899	11708	11808	23516
12	Okhaldhunga	2676	2635	5311	1816	1703	3519	1827	1655	3482	1872	1693	3565	1825	1638	3463	10016	9324	19340
13	Khotang	4869	4701	9570	2823	2466	5289	2374	2258	4632	2101	1964	4065	2034	1969	4003	14201	13358	27559
14	Udayapur	5331	5312	10643	3609	3652	7261	3341	3477	6818	3381	3373	6754	3511	3418	6929	19173	19232	38405
11.1	East. tarai	22557	21885	44442	18403	17557	35960	17879	16626	34505	17373	16458	33831	18206	16400	34606	94418	88926	183344
4	Jhapa	4682	4662	9344	4279	4214	8493	4188	4197	8385	4382	4320	8702	4706	4375	9081	22237	21768	44005
5	Morang	7728	7334	15062	6455	5944	12399	6287	5760	12047	5967	5569	11536	6165	5540	11705	32602	30147	62749
6	Sunsari	4393	4222	8615	3472	3434	6906	3473	3299	6772	3547	3346	6893	3744	3290	7034	18629	17591	36220
15	Saptari	3421	3227	6648	2467	2272	4739	2371	2056	4427	2173	1985	4158	2219	1972	4191	12651	11512	24163
16	Siraha	2333	2440	4773	1730	1693	3423	1560	1314	2874	1304	1238	2542	1372	1223	2595	8299	7908	16207
16.1	Central dev. reg.	106708	108476	215184	73406	72966	146372	64728	64383	129111	57425	57156	114581	53498	52915	106413	355765	355896	711661
16.2	Cent. mountain	10236	9549	19785	6386	6039	12425	5894	5602	11496	5400	5212	10612	4922	4681	9603	32838	31083	63921
22	Dolakha	3191	2959	6150	1875	1780	3655	1808	1612	3420	1606	1547	3153	1528	1459	2987	10008	9357	19365
23	Sindhupalchok	5850	5398	11248	3781	3594	7375	3491	3394	6885	3201	3092	6293	2877	2699	5576	19200	18177	37377
29	Rasuwa	1195	1192	2387	730	665	1395	595	596	1191	593	573	1166	517	523	1040	3630	3549	7179
19.1	Cent. hill	41480	41136	82616	28047	27713	55760	25513	25148	50661	23115	22533	45648	21989	20718	42707	140144	137248	277392
20	Sindhuli	8846	8762	17608	5545	5454	10999	4937	4966	9903	4134	4166	8300	3790	3893	7683	27252	27241	54493
21	Ramechhap	3992	3979	7971	2685	2620	5305	2389	2483	4872	2518	2327	4845	2602	2261	4863	14186	13670	27856
24	Kavrepalanchok	6641	6343	12984	4685	4405	9090	4309	4092	8401	4012	3880	7892	3964	3689	7653	23611	22409	46020
28	Nuwakot	5845	5641	11486	3933	3860	7793	3512	3379	6891	3089	2887	5976	2859	2697	5556	19238	18464	37702
30	Dhading	6377	6239	12616	4239	4053	8292	4050	3660	7710	3834	3540	7374	3557	3373	6930	22057	20865	42922
31	Makwanpur	9779	10172	19951	6960	7321	14281	6316	6568	12884	5528	5733	11261	5217	4805	10022	33800	34599	68399
25.1	Cent. tarai	43112	45725	88837	28551	28725	57276	23107	23205	46312	18873	19344	38217	16928	17328	34256	130571	134327	264898
17	Dhanusha	3740	3685	7425	2760	2686	5446	2315	2220	4535	2042	2025	4067	1825	1866	3691	12682	12482	25164
18	Mahottari	4806	5114	9920	3198	3214	6412	2451	2411	4862	1979	2031	4010	1798	1961	3759	14232	14731	28963
19	Sarlahi	7125	7697	14822	4487	4694	9181	3767	3873	7640	2797	2835	5632	2457	2508	4965	20633	21607	42240
32	Rautahat	6461	7666	14127	3700	4124	7824	2571	2822	5393	1964	2236	4200	1650	1975	3625	16346	18823	35169
33	Bara	10550	10967	21517	5882	5984	11866	4620	4530	9150	3544	3636	7180	3096	2986	6082	27692	28103	55795
34	Parsa	5626	5815	11441	3581	3670	7251	3132	3014	6146	2379	2539	4918	2097	2188	4285	16815	17226	34041
35	Chitwan	4804	4781	9585	4943	4353	9296	4251	4335	8586	4168	4042	8210	4005	3844	7849	22171	21355	43526
32.1	Valley	11880	12066	23946	10422	10489	20911	10214	10428	20642	10037	10067	20104	9659	10188	19847	52212	53238	105450
25	Lalitpur	3471	3448	6919	2894	2976	5870	2843	2873	5716	2725	2840	5565	2682	2827	5509	14615	14964	29579
26	Bhaktapur	1728	1786	3514	1686	1614	3300	1620	1701	3321	1596	1609	3205	1604	1684	3288	8234	8394	16628
27	Kathmandu	6681	6832	13513	5842	5899	11741	5751	5854	11605	5716	5618	11334	5373	5677	11050	29363	29880	59243
35.1	Western dev. reg.	49276	49263	98539	37695	37427	75122	36211	35791	72002	34604	33830	68434	32681	31698	64379	190467	188009	378476
35.2	West. mountain	283	323	606	193	170	363	181	160	341	138	131	269	124	130	254	919	914	1833
41	Manang	74	72	146	47	41	88	52	37	89	30	33	63	32	36	68	235	219	454
42	Mustang	209	251	460	146	129	275	129	123	252	108	98	206	92	94	186	684	695	1379

Janajati enrollment at primary level , Flash II 2010-011

District Code	Dist_Name	Grade 1			Grade 2			Grade 3			Grade 4			Grade 5			Grade 1-5		
		G	B	T	G	B	T	G	B	T	G	B	T	G	B	T	G	B	T
37.1	West. hill	26350	26535	52885	20256	20314	40570	19847	19759	39606	19658	19317	38975	19103	18423	37526	105214	104348	209562
36	Gorkha	3369	3463	6832	2762	2712	5474	2792	2671	5463	2728	2471	5199	2566	2338	4904	14217	13655	27872
37	Lamjung	2365	2310	4675	1560	1625	3185	1496	1505	3001	1504	1462	2966	1448	1448	2896	8373	8350	16723
38	Tanahu	3827	3684	7511	2865	2959	5824	2985	2893	5878	2923	2885	5808	2907	2745	5652	15507	15166	30673
39	Syangja	2085	2163	4248	1940	1863	3803	1974	1925	3899	1883	1912	3795	1977	1853	3830	9859	9716	19575
40	Kaski	2321	2444	4765	2150	2183	4333	2126	2338	4464	2233	2342	4575	2224	2328	4552	11054	11635	22689
43	Myagdi	1190	1133	2323	823	826	1649	847	824	1671	866	810	1676	860	814	1674	4586	4407	8993
44	Parbat	558	535	1093	441	441	882	446	422	868	422	425	847	402	401	803	2269	2224	4493
45	Baglung	2649	2617	5266	1752	1702	3454	1636	1577	3213	1662	1628	3290	1483	1469	2952	9182	8993	18175
46	Gulmi	1955	1939	3894	1338	1300	2638	1280	1252	2532	1182	1119	2301	1211	1096	2307	6966	6706	13672
47	Palpa	4316	4370	8686	3392	3462	6854	3234	3309	6543	3305	3348	6653	3080	3044	6124	17327	17533	34860
51	Arghakhanchi	1715	1877	3592	1233	1241	2474	1031	1043	2074	950	915	1865	945	887	1832	5874	5963	11837
48.1	West. tarai	22643	22405	45048	17246	16943	34189	16183	15872	32055	14808	14382	29190	13454	13145	26599	84334	82747	167081
48	Nawalparasi	8267	8117	16384	6238	6135	12373	6311	6139	12450	6066	5619	11685	5501	5263	10764	32383	31273	63656
49	Rupandehi	8156	7961	16117	6386	6178	12564	6183	5734	11917	5688	5411	11099	5193	5025	10218	31606	30309	61915
50	Kapilbastu	6220	6327	12547	4622	4630	9252	3689	3999	7688	3054	3352	6406	2760	2857	5617	20345	21165	41510
51.1	Mid western dev. reg.	32526	32707	65233	23020	22665	45685	21726	20837	42563	21387	20331	41718	20689	19194	39883	119348	115734	235082
51.2	Mid west. mountain	1310	1223	2533	641	569	1210	522	518	1040	427	389	816	394	320	714	3294	3019	6313
62	Dolpa	456	368	824	233	212	445	188	170	358	137	137	274	92	101	193	1106	988	2094
63	Jumla	70	55	125	36	34	70	27	25	52	24	18	42	33	23	56	190	155	345
64	Kalikot	117	143	260	64	64	128	59	78	137	38	30	68	31	25	56	309	340	649
65	Mugu	109	84	193	78	70	148	75	79	154	79	64	143	88	54	142	429	351	780
66	Humla	558	573	1131	230	189	419	173	166	339	149	140	289	150	117	267	1260	1185	2445
56.1	Mid west. hill	16094	16331	32425	10114	9818	19932	8796	8518	17314	7963	7941	15904	7390	7167	14557	50357	49775	100132
52	Pyuthan	3092	3434	6526	2204	2188	4392	1956	1886	3842	1797	1742	3539	1551	1577	3128	10600	10827	21427
53	Rolpa	4390	4346	8736	2388	2373	4761	1945	1915	3860	1745	1763	3508	1468	1590	3058	11936	11987	23923
54	Rukum	3101	3076	6177	1723	1666	3389	1484	1397	2881	1273	1262	2535	1106	1117	2223	8687	8518	17205
55	Salyan	1477	1442	2919	998	977	1975	947	864	1811	892	855	1747	884	828	1712	5198	4966	10164
59	Surkhet	2060	2052	4112	1445	1375	2820	1389	1426	2815	1270	1353	2623	1330	1188	2518	7494	7394	14888
60	Dailekh	1094	1115	2209	818	744	1562	648	613	1261	618	593	1211	700	568	1268	3878	3633	7511
61	Jajarkot	880	866	1746	538	495	1033	427	417	844	368	373	741	351	299	650	2564	2450	5014
63.1	Mid west. tarai	15122	15153	30275	12265	12278	24543	12408	11801	24209	12997	12001	24998	12905	11707	24612	65697	62940	128637
56	Dang	5438	5177	10615	4272	4151	8423	4492	4126	8618	4516	4025	8541	4657	4102	8759	23375	21581	44956
57	Banke	4652	4871	9523	3595	3689	7284	3279	3337	6616	3289	3163	6452	2961	2940	5901	17776	18000	35776
58	Bardiya	5032	5105	10137	4398	4438	8836	4637	4338	8975	5192	4813	10005	5287	4665	9952	24546	23359	47905
66.1	Far western dev. reg.	11814	10568	22382	8927	7951	16878	8493	7596	16089	8751	7882	16633	8089	7488	15577	46074	41485	87559
66.2	Far west. mountain	146	125	271	87	68	155	63	46	109	49	29	78	54	47	101	399	315	714
67	Bajura	68	52	120	41	22	63	30	18	48	22	11	33	22	17	39	183	120	303
68	Bajhang	32	25	57	21	19	40	16	12	28	11	8	19	12	9	21	92	73	165
75	Darchula	46	48	94	25	27	52	17	16	33	16	10	26	20	21	41	124	122	246
69.1	Far west. hill	1182	1196	2378	579	544	1123	432	515	947	435	441	876	369	415	784	2997	3111	6108
69	Achham	353	356	709	136	132	268	127	134	261	94	101	195	93	133	226	803	856	1659
70	Doti	645	680	1325	307	276	583	191	257	448	202	227	429	156	193	349	1501	1633	3134
73	Dadeldhura	182	158	340	130	136	266	113	123	236	137	111	248	118	85	203	680	613	1293
74	Baitadi	2	2	4	6	0	6	1	1	2	2	2	4	2	4	6	13	9	22
73.1	Far west. tarai	10486	9247	19733	8261	7339	15600	7998	7035	15033	8267	7412	15679	7666	7026	14692	42678	38059	80737
71	Kailali	7680	6764	14444	5779	5093	10872	5592	4833	10425	5873	5257	11130	5457	5076	10533	30381	27023	57404
72	Kanchanpur	2806	2483	5289	2482	2246	4728	2406	2202	4608	2394	2155	4549	2209	1950	4159	12297	11036	23333

Primary level total enrollment in institutional schools, Flash II 2010-011

District Code	Dist_Name	Grade 1			Grade 2			Grade 3			Grade 4			Grade 5			Grade 1-5		
		G	B	T	G	B	T	G	B	T	G	B	T	G	B	T	G	B	T
0.1	Total	49326	63475	112801	46136	58913	105049	42456	54810	97266	39150	50690	89840	36114	46674	82788	213182	274562	487744
0.2	Eastern dev. reg.	6979	8409	15388	6108	7675	13783	5252	6601	11853	4633	5872	10505	4120	5215	9335	27092	33772	60864
0.3	East. mountain	341	444	785	263	409	672	245	315	560	211	277	488	177	228	405	1237	1673	2910
1	Taplejung	98	114	212	66	97	163	65	88	153	55	90	145	61	61	122	345	450	795
9	Sankhuwasabha	243	330	573	197	312	509	180	227	407	156	187	343	116	167	283	892	1223	2115
11	Solukhumbu			0			0			0			0			0	0	0	0
3.1	East. hill	1445	1823	3268	1242	1591	2833	999	1330	2329	846	1112	1958	686	899	1585	5218	6755	11973
2	Panchthar	309	338	647	236	289	525	214	233	447	173	180	353	129	171	300	1061	1211	2272
3	Ilam	197	252	449	194	234	428	123	189	312	107	157	264	98	140	238	719	972	1691
7	Dhankuta	227	258	485	206	223	429	149	229	378	130	197	327	94	154	248	806	1061	1867
8	Terhathum	173	206	379	147	185	332	120	153	273	120	144	264	96	104	200	656	792	1448
10	Bhojpur	90	124	214	89	121	210	78	108	186	64	74	138	56	62	118	377	489	866
12	Okhaldhunga	131	207	338	113	173	286	98	142	240	54	82	136	41	53	94	437	657	1094
13	Khotang	9	13	22			0			0			0			0	9	13	22
14	Udayapur	309	425	734	257	366	623	217	276	493	198	278	476	172	215	387	1153	1560	2713
11.1	East. tarai	5193	6142	11335	4603	5675	10278	4008	4956	8964	3576	4483	8059	3257	4088	7345	20637	25344	45981
4	Jhapa	3530	4002	7532	3248	3791	7039	2810	3407	6217	2489	3024	5513	2295	2836	5131	14372	17060	31432
5	Morang	243	302	545	207	271	478	155	242	397	129	184	313	121	146	267	855	1145	2000
6	Sunsari	1331	1685	3016	1119	1554	2673	1032	1282	2314	947	1254	2201	832	1076	1908	5261	6851	12112
15	Saptari	74	101	175			0			0			0			0	74	101	175
16	Siraha	15	52	67	29	59	88	11	25	36	11	21	32	9	30	39	75	187	262
16.1	Central dev. reg.	21141	25279	46420	20992	24603	45595	20123	23971	44094	19046	23101	42147	18263	22015	40278	99565	118969	218534
16.2	Cent. mountain	347	471	818	283	381	664	240	353	593	220	288	508	157	238	395	1247	1731	2978
22	Dolakha	248	347	595	190	286	476	174	264	438	163	224	387	125	197	322	900	1318	2218
23	Sindhupalchok	12	18	30	6	11	17	2	11	13	4	6	10			0	24	46	70
29	Rasuwa	87	106	193	87	84	171	64	78	142	53	58	111	32	41	73	323	367	690
19.1	Cent. hill	2972	3848	6820	2704	3540	6244	2489	3193	5682	2242	3103	5345	2091	2829	4920	12498	16513	29011
20	Sindhuli	301	347	648	262	337	599	260	288	548	228	345	573	207	324	531	1258	1641	2899
21	Ramechhap	138	217	355	113	161	274	70	129	199	83	118	201	59	74	133	463	699	1162
24	Kavrepalanchok	1066	1329	2395	1036	1299	2335	986	1225	2211	924	1288	2212	938	1326	2264	4950	6467	11417
28	Nuwakot	85	112	197	77	95	172	78	109	187	66	116	182	48	80	128	354	512	866
30	Dhading	393	516	909	355	460	815	325	375	700	270	355	625	242	292	534	1585	1998	3583
31	Makwanpur	989	1327	2316	861	1188	2049	770	1067	1837	671	881	1552	597	733	1330	3888	5196	9084
25.1	Cent. tarai	3025	4228	7253	3196	3934	7130	2823	3854	6677	2560	3247	5807	2547	3233	5780	14151	18496	32647
17	Dhanusha	38	60	98	46	49	95	36	59	95			0			0	120	168	288
18	Mahottari	20	45	65	18	24	42	17	40	57	19	22	41	14	30	44	88	161	249
19	Sarlahi	57	101	158	53	59	112	50	50	100	40	48	88	35	53	88	235	311	546
32	Rautahat	268	377	645	151	266	417	87	191	278	49	127	176	40	143	183	595	1104	1699
33	Bara			0			0			0			0			0	0	0	0
34	Parsa	388	639	1027	324	574	898	290	521	811	294	508	802	641	531	1172	1937	2773	4710
35	Chitwan	2254	3006	5260	2604	2962	5566	2343	2993	5336	2158	2542	4700	1817	2476	4293	11176	13979	25155
32.1	Valley	14797	16732	31529	14809	16748	31557	14571	16571	31142	14024	16463	30487	13468	15715	29183	71669	82229	153898
25	Lalitpur	2702	3038	5740	2776	2971	5747	2726	3072	5798	2670	3028	5698	2663	2862	5525	13537	14971	28508
26	Bhaktapur	1870	2127	3997	1944	2080	4024	1844	2173	4017	1896	2238	4134	1821	2171	3992	9375	10789	20164
27	Kathmandu	10225	11567	21792	10089	11697	21786	10001	11326	21327	9458	11197	20655	8984	10682	19666	48757	56469	105226
35.1	Western dev. reg.	14928	19887	34815	14082	18434	32516	12785	17207	29992	11846	15968	27814	10730	14508	25238	64371	86004	150375
35.2	West. mountain	69	81	150	37	39	76	40	42	82	21	17	38	13	20	33	180	199	379
41	Manang	9	8	17	7	7	14	6	8	14			0			0	22	23	45
42	Mustang	60	73	133	30	32	62	34	34	68	21	17	38	13	20	33	158	176	334

Primary level total enrollment in institutional schools, Flash II 2010-011

District Code	Dist_Name	Grade 1			Grade 2			Grade 3			Grade 4			Grade 5			Grade 1-5		
		G	B	T	G	B	T	G	B	T	G	B	T	G	B	T	G	B	T
37.1	West. hill	9132	11640	20772	8765	10957	19722	8003	10457	18460	7288	9602	16890	6642	8732	15374	39830	51388	91218
36	Gorkha	371	544	915	367	490	857	316	452	768	221	330	551	239	304	543	1514	2120	3634
37	Lamjung	642	825	1467	612	784	1396	558	697	1255	468	590	1058	413	527	940	2693	3423	6116
38	Tanahu	1150	1327	2477	1093	1300	2393	1005	1258	2263	861	1143	2004	819	933	1752	4928	5961	10889
39	Syangja	1120	1415	2535	1087	1378	2465	960	1328	2288	898	1257	2155	808	1152	1960	4873	6530	11403
40	Kaski	3404	4051	7455	3230	3841	7071	3096	3830	6926	3052	3884	6936	2874	3648	6522	15656	19254	34910
43	Myagdi	301	402	703	316	405	721	305	405	710	245	326	571	225	290	515	1392	1828	3220
44	Parbat	269	390	659	295	357	652	249	281	530	173	230	403	176	242	418	1162	1500	2662
45	Baglung	497	738	1235	490	681	1171	421	681	1102	412	609	1021	362	543	905	2182	3252	5434
46	Gulmi	427	606	1033	400	524	924	331	524	855	304	402	706	239	389	628	1701	2445	4146
47	Palpa	677	843	1520	603	810	1413	544	682	1226	434	587	1021	376	490	866	2634	3412	6046
51	Arghakhanchi	274	499	773	272	387	659	218	319	537	220	244	464	111	214	325	1095	1663	2758
48.1	West. tarai	5727	8166	13893	5280	7438	12718	4742	6708	11450	4537	6349	10886	4075	5756	9831	24361	34417	58778
48	Nawalparasi	2623	3723	6346	2304	3313	5617	2140	2892	5032	2034	2691	4725	1744	2445	4189	10845	15064	25909
49	Rupandehi	2428	3295	5723	2394	3114	5508	2114	2922	5036	2018	2806	4824	1916	2541	4457	10870	14678	25548
50	Kapilbastu	676	1148	1824	582	1011	1593	488	894	1382	485	852	1337	415	770	1185	2646	4675	7321
51.1	Mid western dev. reg.	4624	6674	11298	3751	5721	9472	3328	4885	8213	2759	4191	6950	2349	3488	5837	16811	24959	41770
51.2	Mid west. mountain	53	115	168	34	77	111	25	64	89	20	59	79	8	25	33	140	340	480
62	Dolpa	9	15	24	4	9	13	2	6	8			0			0	15	30	45
63	Jumla	5	10	15	4	14	18	4	11	15	7	17	24		3	3	20	55	75
64	Kalikot			0			0			0			0			0	0	0	0
65	Mugu	39	90	129	26	54	80	19	47	66	13	42	55	8	22	30	105	255	360
66	Humla			0			0			0			0			0	0	0	0
56.1	Mid west. hill	1139	1523	2662	784	1175	1959	673	963	1636	512	785	1297	428	592	1020	3536	5038	8574
52	Pyuthan	264	399	663	225	371	596	204	301	505	174	270	444	139	193	332	1006	1534	2540
53	Rolpa	265	452	717	159	260	419	157	218	375	80	138	218	58	71	129	719	1139	1858
54	Rukum	232	183	415	101	110	211	41	69	110	30	56	86	14	26	40	418	444	862
55	Salyan			0			0			0			0			0	0	0	0
59	Surkhet	244	303	547	211	284	495	207	266	473	156	234	390	176	211	387	994	1298	2292
60	Dailekh	134	186	320	88	150	238	64	109	173	72	87	159	41	91	132	399	623	1022
61	Jajarkot			0			0			0			0			0	0	0	0
63.1	Mid west. tarai	3432	5036	8468	2933	4469	7402	2630	3858	6488	2227	3347	5574	1913	2871	4784	13135	19581	32716
56	Dang	1283	1621	2904	1057	1428	2485	964	1302	2266	820	1146	1966	731	1041	1772	4855	6538	11393
57	Banke	1367	2097	3464	1232	1878	3110	1130	1606	2736	1003	1446	2449	884	1309	2193	5616	8336	13952
58	Bardiya	782	1318	2100	644	1163	1807	536	950	1486	404	755	1159	298	521	819	2664	4707	7371
66.1	Far western dev. reg.	1654	3226	4880	1203	2480	3683	968	2146	3114	866	1558	2424	652	1448	2100	5343	10858	16201
66.2	Far west. mountain	207	381	588	105	217	322	81	187	268	57	124	181	51	110	161	501	1019	1520
67	Bajura	8	20	28	1	9	10	2	8	10	5	6	11	1	7	8	17	50	67
68	Bajhang	117	219	336	36	87	123	20	59	79	14	23	37	8	13	21	195	401	596
75	Darchula	82	142	224	68	121	189	59	120	179	38	95	133	42	90	132	289	568	857
69.1	Far west. hill	428	922	1350	311	727	1038	241	581	822	189	477	666	177	431	608	1346	3138	4484
69	Achham	130	212	342	79	149	228	54	133	187	48	95	143	46	65	111	357	654	1011
70	Doti	72	235	307	46	161	207	33	121	154	40	107	147	24	76	100	215	700	915
73	Dadeldhura	143	309	452	117	288	405	97	199	296	61	172	233	69	194	263	487	1162	1649
74	Baitadi	83	166	249	69	129	198	57	128	185	40	103	143	38	96	134	287	622	909
73.1	Far west. tarai	1019	1923	2942	787	1536	2323	646	1378	2024	620	957	1577	424	907	1331	3496	6701	10197
71	Kailali	354	601	955	250	427	677	202	400	602	222	271	493	123	269	392	1151	1968	3119
72	Kanchanpur	665	1322	1987	537	1109	1646	444	978	1422	398	686	1084	301	638	939	2345	4733	7078

Primary level total enrollment in community schools, Flash II 2010-011

District Code	Dist_Name	Grade 1			Grade 2			Grade 3			Grade 4			Grade 5			Grade 1-5		
		G	B	T	G	B	T	G	B	T	G	B	T	G	B	T	G	B	T
0.1	Total	698167	682841	1381008	457422	433087	890509	404394	383382	787776	366426	347285	713711	342376	326194	668570	2268785	2172789	4441574
0.2	Eastern dev. reg.	141477	136437	277914	98280	92652	190932	89661	84766	174427	83525	78887	162412	82637	76461	159098	495580	469203	964783
0.3	East. mountain	17210	16550	33760	11565	11037	22602	10320	9921	20241	9333	8841	18174	8548	8041	16589	56976	54390	111366
1	Taplejung	8049	7434	15483	5683	5288	10971	5022	4872	9894	4519	4215	8734	4037	3761	7798	27310	25570	52880
9	Sankhuwasabha	5278	5305	10583	3344	3262	6606	3006	2837	5843	2766	2643	5409	2575	2414	4989	16969	16461	33430
11	Solukhumbu	3883	3811	7694	2538	2487	5025	2292	2212	4504	2048	1983	4031	1936	1866	3802	12697	12359	25056
3.1	East. hill	48086	46614	94700	31350	30026	61376	29533	28451	57984	28739	27397	56136	29026	26860	55886	166734	159348	326082
2	Panchthar	6576	6577	13153	4277	4063	8340	4101	3845	7946	4094	3837	7931	4081	3644	7725	23129	21966	45095
3	Ilam	4581	4411	8992	3605	3452	7057	3688	3571	7259	3651	3454	7105	3788	3533	7321	19313	18421	37734
7	Dhankuta	3301	3222	6523	2677	2556	5233	2555	2463	5018	2553	2556	5109	2633	2478	5111	13719	13275	26994
8	Terhathum	4181	3961	8142	2569	2442	5011	2506	2235	4741	2328	2069	4397	2256	2018	4274	13840	12725	26565
10	Bhojpur	5700	5738	11438	3593	3644	7237	3471	3355	6826	3159	3092	6251	3197	3087	6284	19120	18916	38036
12	Okhaldhunga	5005	4810	9815	3163	3045	6208	3126	3013	6139	3131	2966	6097	3176	2853	6029	17601	16687	34288
13	Khotang	9650	9234	18884	5296	4735	10031	4567	4314	8881	4275	3885	8160	4094	3738	7832	27882	25906	53788
14	Udayapur	9092	8661	17753	6170	6089	12259	5519	5655	11174	5548	5538	11086	5801	5509	11310	32130	31452	63582
11.1	East. tarai	76181	73273	149454	55365	51589	106954	49808	46394	96202	45453	42649	88102	45063	41560	86623	271870	255465	527335
4	Jhapa	9158	8734	17892	7701	7116	14817	7592	7103	14695	7800	7159	14959	8302	7500	15802	40553	37612	78165
5	Morang	17916	16820	34736	14196	13141	27337	12953	11782	24735	12175	11374	23549	12013	10931	22944	69253	64048	133301
6	Sunsari	14642	14144	28786	10224	9633	19857	8849	8408	17257	8335	7786	16121	8276	7327	15603	50326	47298	97624
15	Saptari	17352	16712	34064	11202	10511	21713	9918	9277	19195	8495	8250	16745	8095	7584	15679	55062	52334	107396
16	Siraha	17113	16863	33976	12042	11188	23230	10496	9824	20320	8648	8080	16728	8377	8218	16595	56676	54173	110849
16.1	Central dev. reg.	237532	242155	479687	152985	152523	305508	127622	127551	255173	107307	107012	214319	97365	97949	195314	722811	727190	1450001
16.2	Cent. mountain	17920	16221	34141	11023	10050	21073	10297	9451	19748	9574	8847	18421	8929	8314	17243	57743	52883	110626
22	Dolakha	6924	6124	13048	3982	3492	7474	3683	3332	7015	3492	3115	6607	3392	3092	6484	21473	19155	40628
23	Sindhupalchok	9654	8752	18406	6233	5836	12069	5928	5447	11375	5402	5070	10472	4923	4609	9532	32140	29714	61854
29	Rasuwa	1342	1345	2687	808	722	1530	686	672	1358	680	662	1342	614	613	1227	4130	4014	8144
19.1	Cent. hill	59345	57707	117052	40636	38491	79127	36894	35243	72137	34063	32136	66199	33104	30415	63519	204042	193992	398034
20	Sindhuli	13486	13224	26710	8528	8194	16722	7469	7386	14855	6320	6175	12495	5952	5874	11826	41755	40853	82608
21	Ramechhap	7150	6879	14029	4662	4445	9107	4258	4247	8505	4252	3975	8227	4392	3838	8230	24714	23384	48098
24	Kavrepalanchok	9218	8639	17857	6523	5813	12336	5923	5394	11317	5721	5098	10819	5739	5009	10748	33124	29953	63077
28	Nuwakot	8415	8067	16482	5808	5496	11304	5138	4797	9935	4586	4270	8856	4555	4212	8767	28502	26842	55344
30	Dhading	10020	9709	19729	7009	6506	13515	6640	5958	12598	6379	5756	12135	6004	5579	11583	36052	33508	69560
31	Makwanpur	11056	11189	22245	8106	8037	16143	7466	7461	14927	6805	6862	13667	6462	5903	12365	39895	39452	79347
25.1	Cent. tarai	149858	158664	308522	93288	96856	190144	72369	75600	147969	55523	58715	114238	46926	51640	98566	417964	441475	859439
17	Dhanusha	19737	19971	39708	14199	13446	27645	12601	12060	24661	10591	10620	21211	9185	9470	18655	66313	65567	131880
18	Mahottari	21733	22046	43779	14750	14907	29657	11625	12059	23684	8540	9263	17803	7445	8469	15914	64093	66744	130837
19	Sarlahi	27062	30011	57073	16024	17637	33661	12401	13733	26134	8073	8799	16872	6879	7816	14695	70439	77996	148435
32	Rautahat	25824	30069	55893	15567	18360	33927	10081	11938	22019	7346	8893	16239	5509	7296	12805	64327	76556	140883
33	Bara	27998	30158	58156	15315	16291	31606	11415	12144	23559	8594	9329	17923	7163	7967	15130	70485	75889	146374
34	Parsa	21690	20973	42663	12172	11119	23291	8919	8431	17350	6621	6760	13381	5282	5631	10913	54684	52914	107598
35	Chitwan	5814	5436	11250	5261	5096	10357	5327	5235	10562	5758	5051	10809	5463	4991	10454	27623	25809	53432
32.1	Valley	10409	9563	19972	8038	7126	15164	8062	7257	15319	8147	7314	15461	8406	7580	15986	43062	38840	81902
25	Lalitpur	3035	2740	5775	2192	2021	4213	2186	1973	4159	2114	1932	4046	2106	1908	4014	11633	10574	22207
26	Bhaktapur	1398	1259	2657	1073	920	1993	1062	939	2001	1117	945	2062	1177	1027	2204	5827	5090	10917
27	Kathmandu	5976	5564	11540	4773	4185	8958	4814	4345	9159	4916	4437	9353	5123	4645	9768	25602	23176	48778
35.1	Western dev. reg.	103470	99000	202470	76045	70914	146959	71480	66755	138235	67520	62149	129669	63792	58910	122702	382307	357728	740035
35.2	West. mountain	274	305	579	202	179	381	190	177	367	165	160	325	147	159	306	978	980	1958
41	Manang	71	78	149	46	42	88	52	37	89	33	39	72	35	38	73	237	234	471
42	Mustang	203	227	430	156	137	293	138	140	278	132	121	253	112	121	233	741	746	1487

Primary level total enrollment in community schools, Flash II 2010-011

District Code	Dist_Name	Grade 1			Grade 2			Grade 3			Grade 4			Grade 5			Grade 1-5		
		G	B	T	G	B	T	G	B	T	G	B	T	G	B	T	G	B	T
37.1	West. hill	57848	55655	113503	42402	39577	81979	41506	38482	79988	40942	37224	78166	40189	35838	76027	222887	206776	429663
36	Gorkha	5787	5649	11436	4872	4561	9433	4838	4445	9283	4755	4280	9035	4514	4051	8565	24766	22986	47752
37	Lamjung	4176	3945	8121	2752	2629	5381	2694	2476	5170	2735	2496	5231	2705	2389	5094	15062	13935	28997
38	Tanahu	5763	5440	11203	4121	3935	8056	4186	3792	7978	4383	3868	8251	4356	3733	8089	22809	20768	43577
39	Syangja	4872	4677	9549	4389	3883	8272	4415	3963	8378	4248	3816	8064	4403	3783	8186	22327	20122	42449
40	Kaski	3782	3396	7178	3343	2935	6278	3360	3106	6466	3520	3106	6626	3772	3165	6937	17777	15708	33485
43	Myagdi	2606	2350	4956	1744	1579	3323	1711	1558	3269	1762	1590	3352	1717	1516	3233	9540	8593	18133
44	Parbat	3175	2965	6140	2440	2349	4789	2598	2284	4882	2374	2122	4496	2335	2079	4414	12922	11799	24721
45	Baglung	8335	8112	16447	5168	4749	9917	4836	4491	9327	4740	4329	9069	4324	3933	8257	27403	25614	53017
46	Gulmi	7442	7197	14639	4861	4602	9463	4613	4337	8950	4260	3904	8164	4131	3731	7862	25307	23771	49078
47	Palpa	6018	6060	12078	4723	4516	9239	4584	4601	9185	4811	4616	9427	4577	4324	8901	24713	24117	48830
51	Arghakhanchi	5892	5864	11756	3989	3839	7828	3671	3429	7100	3354	3097	6451	3355	3134	6489	20261	19363	39624
48.1	West. tarai	45348	43040	88388	33441	31158	64599	29784	28096	57880	26413	24765	51178	23456	22913	46369	158442	149972	308414
48	Nawalparasi	13913	12626	26539	10334	9001	19335	9878	8932	18810	9533	8253	17786	8565	7659	16224	52223	46471	98694
49	Rupandehi	15318	14310	29628	11648	10649	22297	10845	9636	20481	9675	8686	18361	8516	8702	17218	56002	51983	107985
50	Kapilbastu	16117	16104	32221	11459	11508	22967	9061	9528	18589	7205	7826	15031	6375	6552	12927	50217	51518	101735
51.1	Mid western dev. re	123187	118335	241522	76633	71251	147884	68345	63105	131450	63821	58823	122644	60056	55233	115289	392042	366747	758789
51.2	Mid west. mountain	18536	16872	35408	8745	7923	16668	7971	7039	15010	7018	6494	13512	6250	6162	12412	48520	44490	93010
62	Dolpa	1294	1038	2332	767	679	1446	618	574	1192	525	517	1042	412	397	809	3616	3205	6821
63	Jumla	5652	5152	10804	2491	2213	4704	2115	2053	4168	1853	1760	3613	1632	1562	3194	13743	12740	26483
64	Kailikot	6930	6475	13405	3515	3180	6695	3323	2684	6007	2915	2624	5539	2410	2374	4784	19093	17337	36430
65	Mugu	1366	1205	2571	1015	948	1963	1158	922	2080	1064	884	1948	1199	1177	2376	5802	5136	10938
66	Humla	3294	3002	6296	957	903	1860	757	806	1563	661	709	1370	597	652	1249	6266	6072	12338
56.1	Mid west. hill	73269	71660	144929	43925	40703	84628	37943	35422	73365	34513	32588	67101	32050	29698	61748	221700	210071	431771
52	Pyuthan	7623	7797	15420	4897	4835	9732	4399	4038	8437	4200	3929	8129	3727	3486	7213	24846	24085	48931
53	Rolpa	11119	10748	21867	5633	5272	10905	4492	4362	8854	4000	4038	8038	3387	3503	6890	28631	27923	56554
54	Rukum	12409	11776	24185	6659	6205	12864	5691	5370	11061	4943	4845	9788	4231	4088	8319	33933	32284	66217
55	Salyan	9525	9302	18827	5940	5179	11119	5474	4742	10216	5204	4687	9891	5206	4619	9825	31349	28529	59878
59	Surkhet	10292	9756	20048	6889	6405	13294	6370	6185	12555	5979	5712	11691	5768	5338	11106	35298	33396	68694
60	Dailekh	11153	11213	22366	7279	6819	14098	6337	5749	12086	5856	5291	11147	5881	4996	10877	36506	34068	70574
61	Jajarkot	11148	11068	22216	6628	5988	12616	5180	4976	10156	4331	4086	8417	3850	3668	7518	31137	29786	60923
63.1	Mid west. tarai	31382	29803	61185	23963	22625	46588	22431	20644	43075	22290	19741	42031	21756	19373	41129	121822	112186	234008
56	Dang	9770	8996	18766	7733	7015	14748	7658	6744	14402	7717	6426	14143	7877	6692	14569	40755	35873	76628
57	Banke	14026	13492	27518	9549	9243	18792	7860	7737	15597	6853	6406	13259	5962	5843	11805	44250	42721	86971
58	Bardiya	7586	7315	14901	6681	6367	13048	6913	6163	13076	7720	6909	14629	7917	6838	14755	36817	33592	70409
66.1	Far western dev. reg	92501	86914	179415	53479	45747	99226	47286	41205	88491	44253	40414	84667	38526	37641	76167	276045	251921	527966
66.2	Far west. mountain	24857	24032	48889	12254	10089	22343	10284	8834	19118	8426	8313	16739	6872	7613	14485	62693	58881	121574
67	Bajura	6989	6617	13606	3733	3052	6785	3393	2621	6014	2689	2537	5226	2196	2298	4494	19000	17125	36125
68	Bajhang	11914	11625	23539	5577	4773	10350	4332	4015	8347	3582	3738	7320	2798	3438	6236	28203	27589	55792
75	Darchula	5954	5790	11744	2944	2264	5208	2559	2198	4757	2155	2038	4193	1878	1877	3755	15490	14167	29657
69.1	Far west. hill	43626	42128	85754	22633	19768	42401	18871	17217	36088	17232	16364	33596	14362	14817	29179	116724	110294	227018
69	Achham	16219	15471	31690	7575	6986	14561	6394	5733	12127	5652	5395	11047	4824	5136	9960	40664	38721	79385
70	Doti	10943	10724	21667	5358	4601	9959	4117	3977	8094	3597	3598	7195	2799	3223	6022	26814	26123	52937
73	Dadeldhura	3642	3508	7150	2867	2413	5280	2754	2490	5244	3218	2714	5932	2492	2209	4701	14973	13334	28307
74	Baitadi	12822	12425	25247	6833	5768	12601	5606	5017	10623	4765	4657	9422	4247	4249	8496	34273	32116	66389
73.1	Far west. tarai	24018	20754	44772	18592	15890	34482	18131	15154	33285	18595	15737	34332	17292	15211	32503	96628	82746	179374
71	Kailali	16683	14641	31324	11950	10514	22464	11252	9683	20935	11741	10129	21870	11092	9908	21000	62718	54875	117593
72	Kanchanpur	7335	6113	13448	6642	5376	12018	6879	5471	12350	6854	5608	12462	6200	5303	11503	33910	27871	61781

District Code	Dist_Name	Primary level total enrollment in Madarsa schools, Flash II 2010-011																		Primary level total enrollment in Gumba schools, Flash II 2010-011															District Code					
		Grade 1			Grade 2			Grade 3			Grade 4			Grade 5			Grade 1-5			Grade 1			Grade 2			Grade 3			Grade 4			Grade 5				Grade 1-5				
		G	B	T	G	B	T	G	B	T	G	B	T	G	B	T	G	B	T	G	B	T	G	B	T	G	B	T	G	B	T	G	B	T		G	B	T		
0.1	Total	24404	20966	45370	15512	13669	29181	9703	8592	18295	5129	4470	9599	3369	2952	6321	58117	50649	108766	487	735	1222	226	374	600	164	302	466	31	137	168	11	94	105	919	1642	2561	0.1		
0.2	Eastern dev. reg.	6329	5513	11842	4178	3633	7811	3145	2827	5972	1987	1647	3634	1534	1289	2823	17173	14909	32082	154	261	415	53	108	161	49	94	143	17	21	38	1	7	8	274	491	765	0.2		
0.3	East. mountain	0	0	0	0	0	0	0	0	0	0	0	0	0	0	0	0	0	0	63	152	215	11	24	35	12	29	41	2	6	8	1	7	8	89	218	307	0.3		
1	Taplejung																0	0	0	31	100	131	11	24	35	12	29	41	2	6	8	1	7	8	57	166	223	1		
9	Sankhuwasabha																0	0	0	32	52	84													32	52	84	9		
11	Solukhumbu																0	0	0																	0	0	0	11	
3.1	East. hill	126	93	219	68	64	132	41	33	74	5	1	6	5	5	10	245	196	441	79	81	160	42	55	97	37	44	81	15	15	30	0	0	0	173	195	368	3.1		
2	Panchthar																0	0	0	7	6	13	1	3	4										8	9	17	2		
3	Ilam																0	0	0	11	18	29	9	14	23	6	11	17	0	2	2				26	45	71	3		
7	Dhankuta	6	5	11	6	3	9	3	5	8	5	1	6	5	5	10	25	19	44																	0	0	0	7	
8	Terhathum																0	0	0																		0	0	0	8
10	Bhojpur																0	0	0																		0	0	0	10
12	Okhaldhunga																0	0	0	6	8	14	4	8	12	6	8	14								16	24	40	12	
13	Khotang																0	0	0																		0	0	0	13
14	Udayapur	120	88	208	62	61	123	38	28	66							220	177	397	55	49	104	28	30	58	25	25	50	15	13	28				123	117	240	14		
11.1	East. tarai	6203	5420	11623	4110	3569	7679	3104	2794	5898	1982	1646	3628	1529	1284	2813	16928	14713	31641	12	28	40	0	29	29	0	21	21	0	0	0	0	0	0	12	78	90	11.1		
4	Jhapa	952	794	1746	630	608	1238	483	405	888	166	140	306	72	88	160	2303	2035	4338																	0	0	0	4	
5	Morang	1437	1208	2645	1049	895	1944	805	696	1501	487	394	881	317	307	624	4095	3500	7595																	0	0	0	5	
6	Sunsari	2983	2620	5603	1905	1621	3526	1445	1338	2783	1119	955	2074	982	796	1778	8434	7330	15764	12	28	40		29	29		21	21							12	78	90	6		
15	Saptari	480	473	953	252	251	503	195	218	413	68	68	136	45	44	89	1040	1054	2094																		0	0	0	15
16	Siraha	351	325	676	274	194	468	176	137	313	142	89	231	113	49	162	1056	794	1850																		0	0	0	16
16.1	Central dev. reg.	5559	4834	10393	3069	2668	5737	1350	1038	2388	529	594	1123	294	407	701	10801	9541	20342	225	284	509	113	143	256	60	78	138	5	56	61	5	38	43	408	599	1007	16.1		
16.2	Cent. mountain	0	0	0	0	0	0	0	0	0	0	0	0	0	0	0	0	0	0	9	22	31	5	4	9	3	6	9	5	5	10	5	6	11	27	43	70	16.2		
22	Dolakha																0	0	0	9	22	31	5	4	9	3	6	9	5	5	10	5	6	11	27	43	70	22		
23	Sindhupalchok																0	0	0																		0	0	0	23
29	Rasuwa																0	0	0																		0	0	0	29
19.1	Cent. hill	0	0	0	0	0	0	0	0	0	0	0	0	0	0	0	0	0	0	163	192	355	52	66	118	20	29	49	0	0	0	0	0	0	235	287	522	19.1		
20	Sindhuli																0	0	0																		0	0	0	20
21	Ramechhap																0	0	0	45	58	103	17	28	45	20	29	49							82	115	197	21		
24	Kavrepalanchok																0	0	0	75	109	184	24	27	51										99	136	235	24		
28	Nuwakot																0	0	0																		0	0	0	28
30	Dhading																0	0	0																		0	0	0	30
31	Makwanpur																0	0	0	43	25	68	11	11	22										54	36	90	31		

District Code	Dist_Name	Primary level total enrollment in Madarsa schools, Flash II 2010-011																		Primary level total enrollment in Gumba schools, Flash II 2010-011															District Code						
		Grade 1			Grade 2			Grade 3			Grade 4			Grade 5			Grade 1-5			Grade 1			Grade 2			Grade 3			Grade 4			Grade 5				Grade 1-5					
		G	B	T	G	B	T	G	B	T	G	B	T	G	B	T	G	B	T	G	B	T	G	B	T	G	B	T	G	B	T	G	B	T		G	B	T			
25.1	Cent. tarai	5531	4791	10322	3038	2633	5671	1320	1007	2327	496	565	1061	276	380	656	10661	9376	20037	20	10	30	25	10	35	0	0	0	0	0	0	0	0	0	45	20	65	25.1			
17	Dhanusha	1067	963	2030	660	576	1236	313	304	617	104	156	260	96	113	209	2240	2112	4352																						17
18	Mahottari	2012	1929	3941	921	1005	1926	333	212	545	65	61	126	35	98	133	3366	3305	6671																						18
19	Sarlahi	30	20	50	15	10	25	15	10	25	10	5	15				70	45	115																						19
32	Rautahat	290	246	536	214	192	406	90	105	195	41	58	99	31	52	83	666	653	1319	20	10	30	25	10	35										45	20	65	32			
33	Bara	124	109	233	83	61	144	57	46	103	22	20	42	18	25	43	304	261	565																						33
34	Parsa	2008	1524	3532	1145	789	1934	512	330	842	254	265	519	96	92	188	4015	3000	7015																						34
35	Chitwan																0	0	0																						35
32.1	Valley	28	43	71	31	35	66	30	31	61	33	29	62	18	27	45	140	165	305	33	60	93	31	63	94	37	43	80	0	51	51	0	32	32	101	249	350	32.1			
25	Lalitpur																0	0	0																						25
26	Bhaktapur																0	0	0																						26
27	Kathmandu	28	43	71	31	35	66	30	31	61	33	29	62	18	27	45	140	165	305	33	60	93	31	63	94	37	43	80	0	51	51	0	32	32	101	249	350				27
35.1	Western dev. reg.	6933	5693	12626	4917	4330	9247	3393	3078	6471	2051	1841	3892	1309	1095	2404	18603	16037	34640	47	112	159	30	73	103	25	80	105	4	45	49	5	49	54	111	359	470	35.1			
35.2	West. mountain	0	0	0	0	0	0	0	0	0	0	0	0	0	0	0	0	0	0	4	26	30	8	16	24	5	31	36	4	26	30	5	27	32	26	126	152	35.2			
41	Manang																0	0	0	0	4	4		2	2		7	7		8	8		14	14	0	35	35				41
42	Mustang																0	0	0	4	22	26	8	14	22	5	24	29	4	18	22	5	13	18	26	91	117				42
37.1	West. hill	222	273	495	165	189	354	115	121	236	14	14	28	7	9	16	523	606	1129	0	49	49	0	39	39	0	34	34	0	19	19	0	22	22	0	163	163	37.1			
36	Gorkha	75	84	159	60	62	122	39	40	79	8	7	15	2	3	5	184	196	380																						36
37	Lamjung																0	0	0																						37
38	Tanahu																0	0	0																						38
39	Syangja																0	0	0																						39
40	Kaski																0	0	0	0	49	49	0	39	39	0	34	34	0	19	19	0	22	22	0	163	163				40
43	Myagdi																0	0	0																						43
44	Parbat																0	0	0																						44
45	Baglung	30	51	81	5	6	11										35	57	92																						45
46	Gulmi																0	0	0																						46
47	Palpa	3	6	9	0	6	6	0	7	7	6	7	13	5	6	11	14	32	46																						47
51	Arghakhanchi	114	132	246	100	115	215	76	74	150							290	321	611																						51
48.1	West. tarai	6711	5420	12131	4752	4141	8893	3278	2957	6235	2037	1827	3864	1302	1086	2388	18080	15431	33511	43	37	80	22	18	40	20	15	35	0	0	0	0	0	0	85	70	155	48.1			
48	Nawalparasi	1237	1006	2243	892	663	1555	600	510	1110	327	291	618	222	192	414	3278	2662	5940																						48
49	Rupandehi	3156	2563	5719	2288	2068	4356	1585	1432	3017	992	896	1888	533	467	1000	8554	7426	15980																						49
50	Kapilbastu	2318	1851	4169	1572	1410	2982	1093	1015	2108	718	640	1358	547	427	974	6248	5343	11591	43	37	80	22	18	40	20	15	35							85	70	155				50

District Code	Dist_Name	Primary level total enrollment in Madarsa schools, Flash II 2010-011																		Primary level total enrollment in Gumba schools, Flash II 2010-011															District Code							
		Grade 1			Grade 2			Grade 3			Grade 4			Grade 5			Grade 1-5			Grade 1			Grade 2			Grade 3			Grade 4			Grade 5				Grade 1-5						
		G	B	T	G	B	T	G	B	T	G	B	T	G	B	T	G	B	T	G	B	T	G	B	T	G	B	T	G	B	T	G	B	T		G	B	T				
51.1	Mid western dev. reg.	5370	4775	10145	3235	2951	6186	1815	1649	3464	562	388	950	232	161	393	11214	9924	21138	44	61	105	30	50	80	30	50	80	5	15	20	0	0	0	109	176	285	51.1				
51.2	Mid west. mountain	0	0	0	0	0	0	0	0	0	0	0	0	0	0	0	0	0	0	0	0	0	0	0	0	0	0	0	0	0	0	0	0	0	0	0	0	51.2				
62	Dolpa																0	0	0																	0	0	0	62			
63	Jumla																0	0	0																		0	0	0	63		
64	Kalikot																0	0	0																		0	0	0	64		
65	Mugu																0	0	0																		0	0	0	65		
66	Humla																0	0	0																		0	0	0	66		
56.1	Mid west. hill	50	64	114	62	51	113	37	27	64	27	7	34	0	0	0	176	149	325	0	0	0	0	0	0	0	0	0	0	0	0	0	0	0	0	0	0	56.1				
52	Pyuthan	15	19	34	14	20	34										29	39	68																		0	0	0	52		
53	Rolpa																0	0	0																			0	0	0	53	
54	Rukum																0	0	0																				0	0	0	54
55	Salyan	12	15	27	20	15	35	11	14	25							43	44	87																			0	0	0	55	
59	Surkhet																0	0	0																				0	0	0	59
60	Dailekh	23	30	53	28	16	44	26	13	39	27	7	34				104	66	170																			0	0	0	60	
61	Jajarkot																0	0	0																				0	0	0	61
63.1	Mid west. tarai	5320	4711	10031	3173	2900	6073	1778	1622	3400	535	381	916	232	161	393	11038	9775	20813	44	61	105	30	50	80	30	50	80	5	15	20	0	0	0	109	176	285	63.1				
56	Dang	192	158	350	114	105	219	65	76	141	17	14	31	12	12	24	400	365	765																			0	0	0	56	
57	Banke	4644	4074	8718	2717	2491	5208	1499	1368	2867	472	329	801	193	128	321	9525	8390	17915	44	61	105	30	50	80	30	50	80	5	15	20				109	176	285	57				
58	Bardiya	484	479	963	342	304	646	214	178	392	46	38	84	27	21	48	1113	1020	2133																			0	0	0	58	
66.1	Far western dev. reg.	213	151	364	113	87	200	0	0	0	0	0	0	0	0	0	326	238	564	17	17	34	0	0	0	0	0	0	0	0	0	0	0	0	17	17	34	66.1				
66.2	Far west. mountain	0	0	0	0	0	0	0	0	0	0	0	0	0	0	0	0	0	0	0	0	0	0	0	0	0	0	0	0	0	0	0	0	0	0	0	0	0	66.2			
67	Bajura																0	0	0																			0	0	0	67	
68	Bajhang																0	0	0																			0	0	0	68	
75	Darchula																0	0	0																			0	0	0	75	
69.1	Far west. hill	0	0	0	0	0	0	0	0	0	0	0	0	0	0	0	0	0	0	0	0	0	0	0	0	0	0	0	0	0	0	0	0	0	0	0	0	69.1				
69	Achham																0	0	0																			0	0	0	69	
70	Doti																0	0	0																			0	0	0	70	
73	Dadeldhura																0	0	0																			0	0	0	73	
74	Baitadi																0	0	0																			0	0	0	74	
73.1	Far west. tarai	213	151	364	113	87	200	0	0	0	0	0	0	0	0	0	326	238	564	17	17	34	0	0	0	0	0	0	0	0	0	0	0	17	17	34	73.1					
71	Kailali	213	151	364	113	87	200										326	238	564	17	17	34															17	17	34	71		
72	Kanchanpur																0	0	0																			0	0	0	72	

Dist_Name	Primary level total enrollment in Ashram schools, Flash II 2010-011																		Primary level total enrollment in all religious schools, Flash II 2010-011																			
	Grade 1			Grade 2			Grade 3			Grade 4			Grade 5			Grade 1-5			Grade 1			Grade 2			Grade 3			Grade 4			Grade 5			Grade 1-5				
	G	B	T	G	B	T	G	B	T	G	B	T	G	B	T	G	B	T	G	B	T	G	B	T	G	B	T	G	B	T	G	B	T	G	B	T	G	B
Total	314	509	823	230	346	576	153	296	449	119	216	335	84	185	269	900	1552	2452	25205	22210	47415	15968	14389	30357	10020	9190	19210	5279	4823	10102	3464	3231	6695	59936	53843	113779		
Eastern dev. reg.	169	338	507	131	222	353	125	216	341	100	184	284	66	147	213	591	1107	1698	6652	6112	12764	4362	3963	8325	3319	3137	6456	2104	1852	3956	1601	1443	3044	18038	16507	34545		
East. mountain	5	3	8	6	5	11	12	9	21	12	9	21	0	0	0	35	26	61	68	155	223	17	29	46	24	38	62	14	15	29	1	7	8	124	244	368		
Taplejung	5	3	8	6	5	11	12	9	21	12	9	21				35	26	61	36	103	139	17	29	46	24	38	62	14	15	29	1	7	8	92	192	284		
Sankhuwasabha																0	0	0	32	52	84	0	0	0	0	0	0	0	0	0	0	0	0	0	32	52	84	
Solukhumbu																0	0	0	0	0	0	0	0	0	0	0	0	0	0	0	0	0	0	0	0	0	0	
East. hill	38	39	77	33	30	63	31	53	84	42	36	78	33	47	80	177	205	382	243	213	456	143	149	292	109	130	239	62	52	114	38	52	90	595	596	1191		
Panchthar	0	10	10	0	7	7	0	7	7							0	24	24	7	16	23	1	10	11	0	7	7	0	0	0	0	0	0	8	33	41		
Ilam	38	29	67	33	23	56	31	46	77	42	36	78	33	47	80	177	181	358	49	47	96	42	37	79	37	57	94	42	38	80	33	47	80	203	226	429		
Dhankuta																0	0	0	6	5	11	6	3	9	3	5	8	5	1	6	5	5	10	25	19	44		
Terhathum																0	0	0	0	0	0	0	0	0	0	0	0	0	0	0	0	0	0	0	0	0	0	
Bhojpur																0	0	0	0	0	0	0	0	0	0	0	0	0	0	0	0	0	0	0	0	0	0	
Okhaldhunga																0	0	0	6	8	14	4	8	12	6	8	14	0	0	0	0	0	0	0	16	24	40	
Khotang																0	0	0	0	0	0	0	0	0	0	0	0	0	0	0	0	0	0	0	0	0	0	
Udayapur																0	0	0	175	137	312	90	91	181	63	53	116	15	13	28	0	0	0	343	294	637		
East. tarai	126	296	422	92	187	279	82	154	236	46	139	185	33	100	133	379	876	1255	6341	5744	12085	4202	3785	7987	3186	2969	6155	2028	1785	3813	1562	1384	2946	17319	15667	32986		
Jhapa	53	196	249	35	77	112	32	71	103	18	61	79	11	44	55	149	449	598	1005	990	1995	665	685	1350	515	476	991	184	201	385	83	132	215	2452	2484	4936		
Morang																0	0	0	1437	1208	2645	1049	895	1944	805	696	1501	487	394	881	317	307	624	4095	3500	7595		
Sunsari	73	100	173	57	110	167	50	83	133	28	78	106	22	56	78	230	427	657	3068	2748	5816	1962	1760	3722	1495	1442	2937	1147	1033	2180	1004	852	1856	8676	7835	16511		
Saptari																0	0	0	480	473	953	252	251	503	195	218	413	68	68	136	45	44	89	1040	1054	2094		
Siraha																0	0	0	351	325	676	274	194	468	176	137	313	142	89	231	113	49	162	1056	794	1850		
Central dev. reg.	126	131	257	84	85	169	9	41	50	9	7	16	6	9	15	234	273	507	5910	5249	11159	3266	2896	6162	1419	1157	2576	543	657	1200	305	454	759	11443	10413	21856		
Cent. mountain	0	0	0	0	0	0	0	0	0	0	0	0	0	0	0	0	0	0	9	22	31	5	4	9	3	6	9	5	5	10	5	6	11	27	43	70		
Dolakha																0	0	0	9	22	31	5	4	9	3	6	9	5	5	10	5	6	11	27	43	70		
Sindhupalchok																0	0	0	0	0	0	0	0	0	0	0	0	0	0	0	0	0	0	0	0	0	0	
Rasuwa																0	0	0	0	0	0	0	0	0	0	0	0	0	0	0	0	0	0	0	0	0	0	
Cent. hill	0	0	0	0	0	0	0	0	0	0	0	0	0	0	0	0	0	0	163	192	355	52	66	118	20	29	49	0	0	0	0	0	0	0	235	287	522	
Sindhuli																0	0	0	0	0	0	0	0	0	0	0	0	0	0	0	0	0	0	0	0	0	0	
Ramechhap																0	0	0	45	58	103	17	28	45	20	29	49	0	0	0	0	0	0	0	82	115	197	
Kavrepalanchok																0	0	0	75	109	184	24	27	51	0	0	0	0	0	0	0	0	0	0	99	136	235	
Nuwakot																0	0	0	0	0	0	0	0	0	0	0	0	0	0	0	0	0	0	0	0	0	0	
Dhading																0	0	0	0	0	0	0	0	0	0	0	0	0	0	0	0	0	0	0	0	0	0	
Makwanpur																0	0	0	43	25	68	11	11	22	0	0	0	0	0	0	0	0	0	54	36	90		

Dist_Name	Primary level total enrollment in Ashram schools, Flash II 2010-011																		Primary level total enrollment in all religious schools, Flash II 2010-011																													
	Grade 1			Grade 2			Grade 3			Grade 4			Grade 5			Grade 1-5			Grade 1			Grade 2			Grade 3			Grade 4			Grade 5			Grade 1-5														
	G	B	T	G	B	T	G	B	T	G	B	T	G	B	T	G	B	T	G	B	T	G	B	T	G	B	T	G	B	T	G	B	T	G	B	T	G	B	T									
Cent. tarai	126	131	257	84	85	169	9	41	50	9	7	16	6	9	15	234	273	507	5677	4932	10609	3147	2728	5875	1329	1048	2377	505	572	1077	282	389	671	10940	9669	20609												
Dhanusha	120	90	210	80	50	130										200	140	340	1187	1053	2240	740	626	1366	313	304	617	104	156	260	96	113	209	2440	2252	4692												
Mahottari																0	0	0	2012	1929	3941	921	1005	1926	333	212	545	65	61	126	35	98	133	3366	3305	6671												
Sarlahi																0	0	0	30	20	50	15	10	25	15	10	25	10	5	15	0	0	0	70	45	115												
Rautahat																0	0	0	310	256	566	239	202	441	90	105	195	41	58	99	31	52	83	711	673	1384												
Bara																0	0	0	124	109	233	83	61	144	57	46	103	22	20	42	18	25	43	304	261	565												
Parsa																0	0	0	2008	1524	3532	1145	789	1934	512	330	842	254	265	519	96	92	188	4015	3000	7015												
Chitwan	6	41	47	4	35	39	9	41	50	9	7	16	6	9	15	34	133	167	6	41	47	4	35	39	9	41	50	9	7	16	6	9	15	34	133	167												
Valley	0	0	0	0	0	0	0	0	0	0	0	0	0	0	0	0	0	0	61	103	164	62	98	160	67	74	141	33	80	113	18	59	77	241	414	655												
Lalitpur																0	0	0	0	0	0	0	0	0	0	0	0	0	0	0	0	0	0	0	0	0	0											
Bhaktapur																0	0	0	0	0	0	0	0	0	0	0	0	0	0	0	0	0	0	0	0	0	0											
Kathmandu																0	0	0	61	103	164	62	98	160	67	74	141	33	80	113	18	59	77	241	414	655												
Western dev. reg.	0	21	21	0	18	18	9	20	29	10	20	30	12	23	35	31	102	133	6980	5826	12806	4947	4421	9368	3427	3178	6605	2065	1906	3971	1326	1167	2493	18745	16498	35243												
West. mountain	0	0	0	0	0	0	0	0	0	0	0	0	0	0	0	0	0	0	4	26	30	8	16	24	5	31	36	4	26	30	5	27	32	26	126	152												
Manang																0	0	0	0	4	4	0	2	2	0	7	7	0	8	8	0	14	14	0	35	35												
Mustang																0	0	0	4	22	26	8	14	22	5	24	29	4	18	22	5	13	18	26	91	117												
West. hill	0	0	0	0	0	0	9	9	18	10	13	23	12	16	28	31	38	69	222	322	544	165	228	393	124	164	288	24	46	70	19	47	66	554	807	1361												
Gorkha																0	0	0	75	84	159	60	62	122	39	40	79	8	7	15	2	3	5	184	196	380												
Lamjung																0	0	0	0	0	0	0	0	0	0	0	0	0	0	0	0	0	0	0	0	0	0											
Tanahu																0	0	0	0	0	0	0	0	0	0	0	0	0	0	0	0	0	0	0	0	0	0											
Syangja																0	0	0	0	0	0	0	0	0	0	0	0	0	0	0	0	0	0	0	0	0	0											
Kaski																0	0	0	0	49	49	0	39	39	0	34	34	0	19	19	0	22	22	0	163	163												
Myagdi																			3	3	0	4	4	0	7	7	0	0	0	0	3	3	0	4	4	0	7	7										
Parbat																0	0	0	0	0	0	0	0	0	0	0	0	0	0	0	0	0	0	0	0	0	0											
Baglung																			9	9	18	10	10	20	12	12	24	31	31	62	30	51	81	5	6	11	9	9	18	10	10	20	12	12	24	66	88	154
Gulmi																0	0	0	0	0	0	0	0	0	0	0	0	0	0	0	0	0	0	0	0	0	0	0	0									
Palpa																0	0	0	3	6	9	0	6	6	0	7	7	6	7	13	5	6	11	14	32	46												
Arghakhanchi																0	0	0	114	132	246	100	115	215	76	74	150	0	0	0	0	0	0	290	321	611												
West. tarai	0	21	21	0	18	18	0	11	11	0	7	7	0	7	7	0	64	64	6754	5478	12232	4774	4177	8951	3298	2983	6281	2037	1834	3871	1302	1093	2395	18165	15565	33730												
Nawalparasi																0	0	0	1237	1006	2243	892	663	1555	600	510	1110	327	291	618	222	192	414	3278	2662	5940												
Rupandehi	0	21	21	0	18	18	0	11	11	0	7	7	0	7	7	0	64	64	3156	2584	5740	2288	2086	4374	1585	1443	3028	992	903	1895	533	474	1007	8554	7490	16044												
Kapilbastu																0	0	0	2361	1888	4249	1594	1428	3022	1113	1030	2143	718	640	1358	547	427	974	6333	5413	11746												

Dist_Name	Primary level total enrollment in Ashram schools, Flash II 2010-011																		Primary level total enrollment in all religious schools, Flash II 2010-011																				
	Grade 1			Grade 2			Grade 3			Grade 4			Grade 5			Grade 1-5			Grade 1			Grade 2			Grade 3			Grade 4			Grade 5			Grade 1-5					
	G	B	T	G	B	T	G	B	T	G	B	T	G	B	T	G	B	T	G	B	T	G	B	T	G	B	T	G	B	T	G	B	T	G	B	T	G	B	T
Mid western dev. reg.	19	18	37	15	20	35	10	18	28	0	0	0	0	0	0	0	0	0	44	56	100	5433	4854	10287	3280	3021	6301	1855	1717	3572	567	403	970	232	161	393	11367	10156	21523
Mid west. mountain	0	0	0	0	0	0	0	0	0	0	0	0	0	0	0	0	0	0	0	0	0	0	0	0	0	0	0	0	0	0	0	0	0	0	0	0	0	0	0
Dolpa																0	0	0	0	0	0	0	0	0	0	0	0	0	0	0	0	0	0	0	0	0			
Jumla																0	0	0	0	0	0	0	0	0	0	0	0	0	0	0	0	0	0	0	0	0			
Kalikot																0	0	0	0	0	0	0	0	0	0	0	0	0	0	0	0	0	0	0	0	0			
Mugu																0	0	0	0	0	0	0	0	0	0	0	0	0	0	0	0	0	0	0	0	0			
Humla																0	0	0	0	0	0	0	0	0	0	0	0	0	0	0	0	0	0	0	0	0			
Mid west. hill	0	0	0	0	0	0	0	0	0	0	0	0	0	0	0	0	0	0	50	64	114	62	51	113	37	27	64	27	7	34	0	0	0	176	149	325			
Pyuthan																0	0	0	15	19	34	14	20	34	0	0	0	0	0	0	0	0	0	29	39	68			
Rolpa																0	0	0	0	0	0	0	0	0	0	0	0	0	0	0	0	0	0	0	0	0			
Rukum																0	0	0	0	0	0	0	0	0	0	0	0	0	0	0	0	0	0	0	0	0			
Salyan																0	0	0	12	15	27	20	15	35	11	14	25	0	0	0	0	0	0	43	44	87			
Surkhet																0	0	0	0	0	0	0	0	0	0	0	0	0	0	0	0	0	0	0	0	0			
Dailekh																0	0	0	23	30	53	28	16	44	26	13	39	27	7	34	0	0	0	104	66	170			
Jajarkot																0	0	0	0	0	0	0	0	0	0	0	0	0	0	0	0	0	0	0	0	0			
Mid west. tarai	19	18	37	15	20	35	10	18	28	0	0	0	0	0	0	44	56	100	5383	4790	10173	3218	2970	6188	1818	1690	3508	540	396	936	232	161	393	11191	10007	21198			
Dang																0	0	0	192	158	350	114	105	219	65	76	141	17	14	31	12	12	24	400	365	765			
Banke	19	18	37	15	20	35	10	18	28							44	56	100	4707	4153	8860	2762	2561	5323	1539	1436	2975	477	344	821	193	128	321	9678	8622	18300			
Bardiya																0	0	0	484	479	963	342	304	646	214	178	392	46	38	84	27	21	48	1113	1020	2133			
Far western dev. reg.	0	1	1	0	1	1	0	1	1	0	5	5	0	6	6	0	14	14	230	169	399	113	88	201	0	1	1	0	5	5	0	6	6	343	269	612			
Far west. mountain	0	0	0	0	0	0	0	0	0	0	0	0	0	0	0	0	0	0	0	0	0	0	0	0	0	0	0	0	0	0	0	0	0	0	0	0			
Bajura																0	0	0	0	0	0	0	0	0	0	0	0	0	0	0	0	0	0	0	0	0			
Bajhang																0	0	0	0	0	0	0	0	0	0	0	0	0	0	0	0	0	0	0	0	0			
Darchula																0	0	0	0	0	0	0	0	0	0	0	0	0	0	0	0	0	0	0	0	0			
Far west. hill	0	0	0	0	0	0	0	0	0	0	0	0	0	0	0	0	0	0	0	0	0	0	0	0	0	0	0	0	0	0	0	0	0	0	0	0			
Achham																0	0	0	0	0	0	0	0	0	0	0	0	0	0	0	0	0	0	0	0	0			
Doti																0	0	0	0	0	0	0	0	0	0	0	0	0	0	0	0	0	0	0	0	0			
Dadeldhura																0	0	0	0	0	0	0	0	0	0	0	0	0	0	0	0	0	0	0	0	0			
Baitadi																0	0	0	0	0	0	0	0	0	0	0	0	0	0	0	0	0	0	0	0	0			
Far west. tarai	0	1	1	0	1	1	0	1	1	0	5	5	0	6	6	0	14	14	230	169	399	113	88	201	0	1	1	0	5	5	0	6	6	343	269	612			
Kailali	0	1	1	0	1	1	0	1	1	0	5	5	0	6	6	0	14	14	230	169	399	113	88	201	0	1	1	0	5	5	0	6	6	343	269	612			
Kanchanpur																0	0	0	0	0	0	0	0	0	0	0	0	0	0	0	0	0	0	0	0	0			

Comparison on percentage of students by types of schools, Dalit and Janajati students in total students both in Flash I and II 2010-011 at primary level

Dist Code	Dist_Name	Percentage of students in Flash I in total students at primary level															Percentage of students in Flash II in total students at primary level															Share of students and GPI						Dist Code
		Primary level total enrolment in Institutional schools in FI			Primary level total enrolment in Community schools in FI			Primary level total enrolment in all types of religious schools in FI			Primary level total Dalit enrolment in FI			Primary level total Janajati enrolment in FI			Primary level total enrolment in Institutional schools in FII			Primary level total enrolment in Community schools in FII			Primary level total enrolment in all types of religious schools in FII			Primary level total Dalit enrolment in FII			Primary level total Janajati enrolment in FII			Primary level in FI			Primary level in FII			
		Girls	Boys	Total	Girls	Boys	Total	Girls	Boys	Total	Girls	Boys	Total	Girls	Boys	Total	Girls	Boys	Total	Girls	Boys	Total	Girls	Boys	Total	Girls	Boys	Total	Girls	Boys	Total	Girls	Boys	GPI	Girls	Boys	GPI	
0.1	Total	10.2	13.6	11.9	89.8	86.4	88.1	2.3	2.1	2.2	21.6	21.4	21.5	38.3	38.1	38.2	8.6	11.2	9.9	91.4	88.8	90.1	2.4	2.2	2.3	21.7	21.5	21.6	38.3	38.0	38.1	50.4	49.6	1.0	50.4	49.6	1.0	0.1
0.2	Eastern dev. reg.	6.5	8.6	7.5	93.5	91.4	92.5	3.5	3.3	3.4	18.7	18.9	18.8	46.1	45.9	46.0	5.2	6.7	5.9	94.8	93.3	94.1	3.5	3.3	3.4	19.5	19.7	19.6	45.7	45.5	45.6	50.9	49.1	1.0	51.0	49.0	1.0	0.2
0.3	East. mountain	2.2	3.1	2.6	97.8	96.9	97.4	0.2	0.6	0.4	11.5	11.5	11.5	67.4	67.6	67.5	2.1	3.0	2.5	97.9	97.0	97.5	0.2	0.4	0.3	11.8	11.7	11.7	68.1	68.2	68.2	50.9	49.1	1.0	50.9	49.1	1.0	0.3
1	Taplejung	0.8	1.2	1.0	99.2	98.8	99.0	0.3	0.6	0.5	13.0	13.0	13.0	68.4	68.0	68.2	1.2	1.7	1.5	98.8	98.3	98.5	0.3	0.7	0.5	12.9	12.9	12.9	68.3	67.8	68.1	51.6	48.4	1.1	51.5	48.5	1.1	1
9	Sankhuwasabha	5.1	6.8	5.9	94.9	93.2	94.1	0.1	0.3	0.2	10.0	9.9	10.0	69.3	69.9	69.6	5.0	6.9	6.0	95.0	93.1	94.0	0.2	0.3	0.2	9.8	9.7	9.7	68.7	69.2	69.0	50.1	49.9	1.0	50.2	49.8	1.0	9
11	Solukhumbu	1.0	1.5	1.2	99.0	98.5	98.7	0.1	1.0	0.5	10.5	10.7	10.6	63.0	63.6	63.3	0.0	0.0	0.0	100.0	100.0	100.0	0.0	0.0	0.0	12.2	11.9	12.1	67.0	67.5	67.3	50.8	49.2	1.0	50.7	49.3	1.0	11
3.1	East. hill	3.3	4.5	3.9	96.7	95.5	96.1	0.3	0.4	0.3	12.7	12.5	12.6	62.7	62.9	62.8	3.0	4.1	3.5	97.0	95.9	96.5	0.3	0.4	0.4	12.7	12.4	12.5	60.8	61.1	61.0	50.9	49.1	1.0	50.9	49.1	1.0	3.1
2	Panchthar	4.8	6.3	5.5	95.2	93.7	94.5	0.1	0.2	0.1	7.7	7.3	7.5	75.3	76.0	75.7	4.4	5.2	4.8	95.6	94.8	95.2	0.0	0.1	0.1	7.7	7.4	7.6	73.2	73.3	73.3	51.1	48.9	1.0	51.1	48.9	1.0	2
3	Ilam	7.8	10.2	9.0	92.2	89.8	91.0	1.1	1.4	1.2	8.7	8.4	8.6	71.0	71.1	71.1	3.6	5.0	4.3	96.4	95.0	95.7	1.0	1.2	1.1	8.5	8.1	8.3	71.4	72.4	71.9	50.6	49.4	1.0	50.8	49.2	1.0	3
7	Dhankuta	7.3	9.3	8.3	92.7	90.7	91.7	0.0	0.0	0.0	10.0	10.2	10.1	65.5	65.1	65.3	5.5	7.4	6.5	94.5	92.6	93.5	0.2	0.1	0.2	10.0	10.2	10.1	64.7	64.0	64.4	50.2	49.8	1.0	50.3	49.7	1.0	7
8	Terhathum	4.2	5.7	4.9	95.8	94.3	95.1	0.0	0.0	0.0	14.6	13.1	13.9	55.4	56.0	55.7	4.5	5.9	5.2	95.5	94.1	94.8	0.0	0.0	0.0	14.3	12.9	13.6	55.6	56.3	55.9	51.9	48.2	1.1	51.7	48.3	1.1	8
10	Bhojpur	2.7	3.4	3.1	97.3	96.6	96.9	0.0	0.0	0.0	13.9	13.4	13.7	60.7	61.3	61.0	1.9	2.5	2.2	98.1	97.5	97.8	0.0	0.0	0.0	13.6	13.1	13.3	60.1	60.9	60.4	50.2	49.8	1.0	50.1	49.9	1.0	10
12	Okhaldhunga	2.1	3.5	2.8	97.9	96.5	97.2	0.1	0.1	0.1	13.8	14.1	13.9	56.1	55.2	55.6	2.4	3.8	3.1	97.6	96.2	96.9	0.1	0.1	0.1	13.6	14.0	13.8	55.5	53.8	54.7	51.1	48.9	1.0	51.0	49.0	1.0	12
13	Khotang	0.1	0.1	0.1	99.9	99.9	99.9	0.0	0.0	0.0	14.6	14.3	14.5	54.5	54.1	54.3	0.0	0.1	0.0	100.0	99.9	100.0	0.0	0.0	0.0	15.3	14.8	15.0	50.9	51.5	51.2	52.2	47.8	1.1	51.8	48.2	1.1	13
14	Udayapur	0.3	0.5	0.4	99.7	99.5	99.6	0.9	0.8	0.8	16.8	17.3	17.1	60.4	61.0	60.7	3.5	4.7	4.1	96.5	95.3	95.9	1.0	0.9	1.0	15.9	16.1	16.0	57.6	58.3	57.9	50.4	49.6	1.0	50.2	49.8	1.0	14
11.1	East. tarai	9.3	12.3	10.7	90.7	87.7	89.3	6.1	5.6	5.9	23.9	24.3	24.1	31.4	31.0	31.2	7.1	9.0	8.0	92.9	91.0	92.0	5.9	5.6	5.8	25.0	25.6	25.3	32.3	31.7	32.0	50.8	49.2	1.0	51.0	49.0	1.0	11.1
4	Jhapa	28.9	35.5	32.2	71.1	64.5	67.8	4.3	4.1	4.2	16.4	15.5	15.9	40.3	39.4	39.8	26.2	31.2	28.7	73.8	68.8	71.3	4.5	4.5	4.5	16.2	15.6	15.9	40.5	39.8	40.2	49.6	50.4	1.0	50.1	49.9	1.0	4
5	Morang	7.7	10.5	9.0	92.3	89.5	91.0	3.9	3.7	3.8	22.5	22.9	22.7	42.3	41.7	42.0	1.2	1.8	1.5	98.8	98.2	98.5	5.8	5.4	5.6	24.9	25.6	25.2	46.5	46.2	46.4	51.3	48.7	1.1	51.8	48.2	1.1	5
6	Sunsari	4.8	7.2	6.0	95.2	92.8	94.0	18.2	16.2	17.2	20.3	20.9	20.6	32.4	32.2	32.3	9.5	12.7	11.0	90.5	87.3	89.0	15.6	14.5	15.0	19.7	19.9	19.8	33.5	32.5	33.0	51.4	48.6	1.1	50.7	49.3	1.0	6
15	Saptari	1.2	1.0	1.1	98.8	99.0	98.9	0.5	0.5	0.5	34.0	34.8	34.4	17.0	16.7	16.9	0.1	0.2	0.2	99.9	99.8	99.8	1.9	2.0	1.9	32.9	34.3	33.6	22.9	22.0	22.5	50.7	49.3	1.0	51.3	48.7	1.1	15
16	Siraha	0.5	1.3	0.9	99.5	98.7	99.1	2.5	2.5	2.5	31.4	32.7	32.1	15.0	14.9	15.0	0.1	0.3	0.2	99.9	99.7	99.8	1.9	1.5	1.7	31.3	33.0	32.1	14.6	14.5	14.6	50.9	49.1	1.0	51.1	48.9	1.0	16
16.1	Central dev. reg.	14.7	17.4	16.1	85.3	82.6	83.9	1.5	1.2	1.4	19.3	19.1	19.2	43.1	42.1	42.6	12.1	14.1	13.1	87.9	85.9	86.9	1.4	1.2	1.3	19.6	19.4	19.5	43.3	42.1	42.6	49.4	50.6	1.0	49.3	50.7	1.0	16.1
16.2	Cent. mountain	3.3	4.9	4.1	96.7	95.1	95.9	0.1	0.0	0.1	12.1	11.4	11.8	57.3	58.9	58.0	2.1	3.2	2.6	97.9	96.8	97.4	0.0	0.1	0.1	11.5	11.1	11.3	55.7	56.9	56.3	51.8	48.2	1.1	51.9	48.1	1.1	16.2
22	Dolakha	5.7	9.0	7.3	94.3	91.0	92.7	0.3	0.0	0.1	13.7	12.8	13.2	45.6	46.6	46.0	4.0	6.4	5.2	96.0	93.6	94.8	0.1	0.2	0.2	13.5	12.9	13.2	44.7	45.7	45.2	52.1	47.9	1.1	52.2	47.8	1.1	22
23	Sindhupalchok	1.0	1.5	1.3	99.0	98.5	98.7	0.0	0.0	0.0	12.2	11.6	11.9	61.9	63.7	62.8	0.1	0.2	0.1	99.9	99.8	99.9	0.0	0.0	0.0	11.2	11.0	11.1	59.7	61.1	60.4	51.8	48.2	1.1	51.9	48.1	1.1	23
29	Rasuwa	7.2	9.1	8.1	92.8	90.9	91.9	0.0	0.0	0.0	3.8	3.2	3.5	83.6	85.1	84.3	7.3	8.4	7.8	92.7	91.6	92.2	0.0	0.0	0.0	3.8	3.5	3.7	81.5	81.0	81.3	50.4	49.6	1.0	50.4	49.6	1.0	29
19.1	Cent. hill	6.2	8.8	7.5	93.8	91.2	92.5	0.2	0.2	0.2	12.2	11.7	12.0	64.8	65.1	64.9	5.8	7.8	6.8	94.2	92.2	93.2	0.1	0.1	0.1	12.0	11.5	11.7	64.7	65.2	64.9	50.6	49.4	1.0	50.7	49.3	1.0	19.1
20	Sindhuli	2.3	2.8	2.5	97.7	97.2	97.5	0.0	0.0	0.0	17.6	17.0	17.3	64.2	64.5	64.4	2.9	3.9	3.4	97.1	96.1	96.6	0.0	0.0	0.0	17.5	16.6	17.1	63.4	64.1	63.7	50.4	49.6	1.0	50.3	49.7	1.0	20
21	Ramechhap	2.3	3.6	3.0	97.7	96.4	97.0	0.3	0.8	0.5	13.0	13.0	13.0	57.7	58.2	57.9	1.8	2.9	2.4	98.2	97.1	97.6	0.3	0.5	0.4	12.1	11.9	12.0	56.3	56.8	56.5	51.2	48.8	1.0	51.1	48.9	1.0	21
24	Kavrepalanchok	14.1	18.8	16.4	85.9	81.2	83.6	0.3	0.5	0.4	9.1	8.5	8.8	62.5	62.3	62.4	13.0	17.8	15.3	87.0	82.2	84.7	0.3	0.4	0.3	8.9	8.5	8.7	62.0	61.5	61.8	51.0	49.0	1.0	51.1	48.9	1.0	24
28	Nuwakot	2.5	4.0	3.2	97.5	96.0	96.8	0.0	0.0	0.0	11.4	10.7	11.0	64.7	65.9	65.3	1.2	1.9	1.5	98.8	98.1	98.5	0.0	0.0	0.0	11.4	11.0	11.2	66.7	67.5	67.1	51.4	48.6	1.1				

Comparison on percentage of students by types of schools, Dalit and Janajati students in total students both in Flash I and II 2010-011 at primary level

Dist Code	Dist_Name	Percentage of students in Flash I in total students at primary level															Percentage of students in Flash II in total students at primary level															Share of students and GPI						Dist Code
		Primary level total enrolment in Institutional schools in FI			Primary level total enrolment in Community schools in FI			Primary level total enrolment in all types of religious schools in FI			Primary level total Dalit enrolment in FI			Primary level total Janajati enrolment in FI			Primary level total enrolment in Institutional schools in FII			Primary level total enrolment in Community schools in FII			Primary level total enrolment in all types of religious schools in FII			Primary level total Dalit enrolment in FII			Primary level total Janajati enrolment in FII			Primary level in FI			Primary level in FII			
		Girls	Boys	Total	Girls	Boys	Total	Girls	Boys	Total	Girls	Boys	Total	Girls	Boys	Total	Girls	Boys	Total	Girls	Boys	Total	Girls	Boys	Total	Girls	Boys	Total	Girls	Boys	Total	Girls	Boys	GPI	Girls	Boys	GPI	
25.1	Cent. tarai	4.6	5.9	5.2	95.4	94.1	94.8	2.8	2.2	2.5	28.4	28.2	28.3	28.6	27.9	28.2	3.3	4.0	3.7	96.7	96.0	96.3	2.5	2.1	2.3	28.0	27.7	27.8	30.2	29.2	29.7	48.8	51.2	1.0	48.4	51.6	0.9	25.1
17	Dhanusha	0.2	0.4	0.3	99.8	99.6	99.7	4.1	3.8	3.9	29.5	30.7	30.1	16.8	16.2	16.5	0.2	0.3	0.2	99.8	99.7	99.8	3.7	3.4	3.6	28.7	29.8	29.2	19.1	19.0	19.0	50.4	49.6	1.0	50.3	49.7	1.0	17
18	Mahottari	0.3	0.3	0.3	99.7	99.7	99.7	4.4	3.8	4.1	34.8	33.7	34.2	21.8	21.7	21.7	0.1	0.2	0.2	99.9	99.8	99.8	5.2	4.9	5.1	34.1	33.6	33.9	22.2	22.0	22.1	48.8	51.2	1.0	49.0	51.0	1.0	18
19	Sarlahi	0.3	0.8	0.6	99.7	99.2	99.4	0.1	0.1	0.1	27.6	28.8	28.2	30.6	30.1	30.3	0.3	0.4	0.4	99.7	99.6	99.6	0.1	0.1	0.1	31.3	29.6	30.4	29.2	27.6	28.4	49.1	50.9	1.0	47.4	52.6	0.9	19
32	Rautahat	2.1	3.1	2.6	97.9	96.9	97.4	2.1	1.5	1.8	34.2	32.3	33.2	18.7	17.4	18.0	0.9	1.4	1.2	99.1	98.6	98.8	1.1	0.9	1.0	30.9	29.5	30.1	25.2	24.2	24.7	46.5	53.5	0.9	45.5	54.5	0.8	32
33	Bara	3.3	3.9	3.6	96.7	96.1	96.4	1.3	0.9	1.1	28.1	26.6	27.3	35.2	34.1	34.6	0.0	0.0	0.0	100.0	100.0	100.0	0.4	0.3	0.4	25.5	24.9	25.2	39.3	37.0	38.1	47.7	52.3	0.9	48.2	51.8	0.9	33
34	Parsa	5.0	7.1	6.0	95.0	92.9	94.0	7.8	5.4	6.6	25.7	27.4	26.5	30.2	30.0	30.1	3.4	5.0	4.2	96.6	95.0	95.8	7.1	5.4	6.2	25.5	26.3	25.9	29.7	30.9	30.3	51.2	48.8	1.0	50.4	49.6	1.0	34
35	Chitwan	29.6	36.9	33.4	70.4	63.1	66.6	0.1	0.5	0.3	13.8	12.6	13.2	55.0	53.8	54.4	28.8	35.1	32.0	71.2	64.9	68.0	0.1	0.3	0.2	14.1	14.2	14.2	57.1	53.7	55.4	48.7	51.3	0.9	49.4	50.6	1.0	35
32.1	Valley	65.3	71.5	68.5	34.7	28.5	31.5	0.1	0.2	0.1	5.6	5.1	5.3	46.1	44.7	45.3	62.5	67.9	65.3	37.5	32.1	34.7	0.2	0.3	0.3	6.3	5.5	5.8	45.5	44.0	44.7	48.7	51.3	0.9	48.7	51.3	0.9	32.1
25	Lalitpur	59.4	65.8	62.6	40.6	34.2	37.4	0.0	0.0	0.0	5.4	5.2	5.3	53.1	52.4	52.8	53.8	58.6	56.2	46.2	41.4	43.8	0.0	0.0	0.0	6.4	6.3	6.3	58.1	58.6	58.3	49.3	50.7	1.0	49.6	50.4	1.0	25
26	Bhaktapur	68.4	74.5	71.6	31.6	25.5	28.4	0.0	0.0	0.0	5.7	4.9	5.3	55.9	54.6	55.2	61.7	67.9	64.9	38.3	32.1	35.1	0.0	0.0	0.0	6.0	5.0	5.5	54.2	52.9	53.5	48.9	51.1	1.0	48.9	51.1	1.0	26
27	Kathmandu	67.0	73.0	70.1	33.0	27.0	29.9	0.1	0.3	0.2	5.6	5.1	5.3	41.4	39.8	40.6	65.6	70.9	68.3	34.4	29.1	31.7	0.3	0.5	0.4	6.3	5.3	5.8	39.5	37.5	38.5	48.5	51.5	0.9	48.3	51.7	0.9	27
35.1	Western dev. reg.	15.1	20.6	17.8	84.9	79.4	82.2	3.7	3.3	3.5	23.9	23.2	23.6	42.7	42.6	42.6	14.4	19.4	16.9	85.6	80.6	83.1	4.2	3.7	4.0	23.2	22.6	22.9	42.6	42.4	42.5	50.3	49.7	1.0	50.2	49.8	1.0	35.1
35.2	West. mountain	21.3	19.8	20.6	78.7	80.2	79.4	1.0	8.4	4.7	17.5	20.0	18.8	77.2	74.4	75.8	15.5	16.9	16.2	84.5	83.1	83.8	2.2	10.7	6.5	18.0	19.1	18.5	79.4	77.5	78.4	49.7	50.3	1.0	49.6	50.4	1.0	35.2
41	Manang	7.6	9.3	8.4	92.4	90.7	91.6	0.0	0.0	0.0	7.9	14.1	10.8	81.0	73.4	77.5	8.5	8.9	8.7	91.5	91.1	91.3	0.0	13.6	6.8	9.3	13.2	11.2	90.7	85.2	88.0	53.9	46.1	1.2	50.2	49.8	1.0	41
42	Mustang	25.8	22.5	24.1	74.2	77.5	75.9	1.3	10.6	6.1	20.5	21.6	21.1	76.0	74.6	75.3	17.6	19.1	18.3	82.4	80.9	81.7	2.9	9.9	6.4	20.5	20.7	20.6	76.1	75.4	75.7	48.5	51.5	0.9	49.4	50.6	1.0	42
37.1	West. hill	14.8	19.6	17.2	85.2	80.4	82.8	0.2	0.3	0.3	26.8	25.8	26.3	40.4	40.8	40.6	15.2	19.9	17.5	84.8	80.1	82.5	0.2	0.3	0.3	26.2	25.2	25.7	40.0	40.4	40.2	50.5	49.5	1.0	50.4	49.6	1.0	37.1
36	Gorkha	6.1	8.8	7.4	93.9	91.2	92.6	0.5	0.6	0.6	22.1	21.9	22.0	54.9	55.4	55.2	5.8	8.4	7.1	94.2	91.6	92.9	0.7	0.8	0.7	21.5	21.2	21.3	54.1	54.4	54.2	51.2	48.8	1.1	51.1	48.9	1.0	36
37	Lamjung	13.4	18.5	15.9	86.6	81.5	84.1	0.0	0.0	0.0	27.1	26.6	26.8	47.9	48.2	48.1	15.2	19.7	17.4	84.8	80.3	82.6	0.0	0.0	0.0	25.4	25.0	25.2	47.2	48.1	47.6	50.8	49.2	1.0	50.6	49.4	1.0	37
38	Tanahu	19.6	25.3	22.5	80.4	74.7	77.5	0.4	0.4	0.4	23.3	22.1	22.7	56.4	56.6	56.5	17.8	22.3	20.0	82.2	77.7	80.0	0.0	0.0	0.0	23.3	22.6	23.0	55.9	56.7	56.3	50.4	49.6	1.0	50.9	49.1	1.0	38
39	Syangja	17.8	24.3	21.0	82.2	75.7	79.0	0.0	0.0	0.0	23.8	22.6	23.2	36.1	36.5	36.3	17.9	24.5	21.2	82.1	75.5	78.8	0.0	0.0	0.0	23.8	22.5	23.2	36.2	36.5	36.3	50.6	49.4	1.0	50.5	49.5	1.0	39
40	Kaski	44.9	53.4	49.2	55.1	46.6	50.8	0.0	0.5	0.3	26.1	23.8	24.9	33.0	33.8	33.4	46.8	55.1	51.0	53.2	44.9	49.0	0.0	0.5	0.2	24.7	22.6	23.6	33.1	33.3	33.2	49.2	50.8	1.0	48.9	51.1	1.0	40
43	Myagdi	12.7	17.7	15.1	87.3	82.3	84.9	0.4	0.4	0.4	35.4	34.7	35.0	41.8	41.8	41.8	12.7	17.5	15.1	87.3	82.5	84.9	0.0	0.1	0.0	35.6	34.9	35.2	42.0	42.3	42.1	51.1	48.9	1.0	51.2	48.8	1.0	43
44	Parbat	7.9	11.5	9.7	92.1	88.5	90.3	0.0	0.0	0.0	34.8	33.6	34.2	16.9	16.4	16.6	8.3	11.3	9.7	91.7	88.7	90.3	0.0	0.0	0.0	34.1	33.3	33.7	16.1	16.7	16.4	51.6	48.4	1.1	51.4	48.6	1.1	44
45	Baglung	8.2	12.6	10.4	91.8	87.4	89.6	0.0	0.0	0.0	35.7	35.2	35.4	31.2	31.7	31.5	7.4	11.3	9.3	92.6	88.7	90.7	0.2	0.3	0.3	35.2	34.3	34.8	31.0	31.2	31.1	50.5	49.5	1.0	50.6	49.4	1.0	45
46	Gulmi	6.4	9.6	8.0	93.6	90.4	92.0	0.0	0.0	0.0	30.4	29.6	30.0	28.0	28.2	28.1	6.3	9.3	7.8	93.7	90.7	92.2	0.0	0.0	0.0	30.2	29.9	30.1	25.8	25.6	25.7	51.0	49.0	1.0	50.7	49.3	1.0	46
47	Palpa	9.4	11.9	10.7	90.6	88.1	89.3	0.1	0.1	0.1	15.7	15.2	15.4	64.6	64.7	64.7	9.6	12.4	11.0	90.4	87.6	89.0	0.1	0.1	0.1	15.4	14.8	15.1	63.4	63.7	63.5	49.9	50.1	1.0	49.8	50.2	1.0	47
51	Arghakhanchi	4.6	6.9	5.7	95.4	93.1	94.3	1.4	1.9	1.7	28.4	27.5	27.9	28.0	28.4	28.2	5.1	7.9	6.5	94.9	92.1	93.5	1.4	1.5	1.4	27.8	26.9	27.4	27.5	28.4	27.9	50.4	49.6	1.0	50.4	49.6	1.0	51
48.1	West. tarai	15.6	21.9	18.8	84.4	78.1	81.2	8.9	7.7	8.3	19.4	19.5	19.5	45.9	45.0	45.4	13.3	18.7	16.0	86.7	81.3	84.0	9.9	8.4	9.2	19.0	18.9	19.0	46.1	44.9	45.5	50.0	50.0	1.0	49.8	50.2	1.0	48.1
48	Nawalparasi	19.4	27.8	23.5	80.6	72.2	76.5	4.6	3.7	4.2	19.2	19.2	19.2	51.7	51.1	51.4	17.2	24.5	20.8	82.8	75.5	79.2	5.2	4.3	4.8	19.1	18.9	19.0	51.3	50.8	51.1	50.7	49.3	1.0	50.6	49.4	1.0	48
49	Rupandehi	20.6	28.4	24.4	79.4	71.6	75.6	8.9	7.5	8.2	19.3	19.6	19.5	48.4	47.7	48.0	16.3	22.0	19.1	83.7	78.0	80.9	12.8	11.2	12.0	18.7	18.6	18.6	47.3	45.5	46.4	50.7	49.3	1.0	50.1	49.9	1.0	49
50	Kapilbastu	5.2	8.6	7.0	94.8	91.4	93.0	13.8	12.2	13.0	20.0	19.6	19.8	36.1	35.6	35.																						

Comparison on percentage of students by types of schools, Dalit and Janajati students in total students both in Flash I and II 2010-011 at primary level

Dist Code	Dist_Name	Percentage of students in Flash I in total students at primary level															Percentage of students in Flash II in total students at primary level															Share of students and GPI									Dist Code
		Primary level total enrolment in Institutional schools in FI			Primary level total enrolment in Community schools in FI			Primary level total enrolment in all types of religious schools in FI			Primary level total Dalit enrolment in FI			Primary level total Janajati enrolment in FI			Primary level total enrolment in Institutional schools in FII			Primary level total enrolment in Community schools in FII			Primary level total enrolment in all types of religious schools in FII			Primary level total Dalit enrolment in FII			Primary level total Janajati enrolment in FII			Primary level in FI			Primary level in FII						
		Girls	Boys	Total	Girls	Boys	Total	Girls	Boys	Total	Girls	Boys	Total	Girls	Boys	Total	Girls	Boys	Total	Girls	Boys	Total	Girls	Boys	Total	Girls	Boys	Total	Girls	Boys	Total	Girls	Boys	GPI	Girls	Boys	GPI				
51.1	Mid western dev. reg.	5.3	8.3	6.8	94.7	91.7	93.2	2.5	2.3	2.4	24.5	24.4	24.5	29.3	29.7	29.5	4.1	6.4	5.2	95.9	93.6	94.8	2.8	2.6	2.7	24.7	24.5	24.6	29.2	29.5	29.4	51.1	48.9	1.0	51.1	48.9	1.0	51.1			
51.2	Mid west. mountain	1.2	3.7	2.4	98.8	96.3	97.6	0.0	0.0	0.0	23.2	25.4	24.2	7.1	6.9	7.0	0.3	0.8	0.5	99.7	99.2	99.5	0.0	0.0	0.0	22.1	24.0	23.0	6.8	6.7	6.8	52.1	47.9	1.1	52.0	48.0	1.1	51.2			
62	Dolpa	0.0	0.0	0.0	100.0	100.0	100.0	0.0	0.0	0.0	15.2	16.9	16.0	32.5	31.5	32.0	0.4	0.9	0.7	99.6	99.1	99.3	0.0	0.0	0.0	16.3	18.2	17.2	30.5	30.5	30.5	52.7	47.3	1.1	52.9	47.1	1.1	62			
63	Jumla	3.0	10.8	6.7	97.0	89.2	93.3	0.0	0.0	0.0	21.9	22.2	22.0	2.0	2.3	2.2	0.1	0.4	0.3	99.9	99.6	99.7	0.0	0.0	0.0	18.7	19.4	19.0	1.4	1.2	1.3	52.2	47.8	1.1	51.8	48.2	1.1	63			
64	Kalikot	0.8	1.7	1.2	99.2	98.3	98.8	0.0	0.0	0.0	28.2	31.3	29.7	0.3	0.4	0.3	0.0	0.0	0.0	100.0	100.0	100.0	0.0	0.0	0.0	27.7	30.1	28.8	1.6	2.0	1.8	52.7	47.3	1.1	52.4	47.6	1.1	64			
65	Mugu	0.0	0.0	0.0	100.0	100.0	100.0	0.0	0.0	0.0	21.5	24.7	23.0	6.4	6.1	6.2	1.8	4.7	3.2	98.2	95.3	96.8	0.0	0.0	0.0	20.3	23.5	21.8	7.3	6.5	6.9	52.4	47.6	1.1	52.3	47.7	1.1	65			
66	Humla	0.3	0.6	0.4	99.7	99.4	99.6	0.0	0.0	0.0	17.5	21.4	19.4	23.0	20.4	21.7	0.0	0.0	0.0	100.0	100.0	100.0	0.0	0.0	0.0	17.6	20.0	18.8	20.1	19.5	19.8	49.8	50.2	1.0	50.8	49.2	1.0	66			
56.1	Mid west. hill	2.0	2.9	2.4	98.0	97.1	97.6	0.1	0.0	0.1	29.3	28.8	29.0	22.4	23.3	22.8	1.6	2.3	1.9	98.4	97.7	98.1	0.1	0.1	0.1	29.6	29.1	29.3	22.4	23.1	22.7	51.1	48.9	1.0	51.1	48.9	1.0	56.1			
52	Pyuthan	1.9	3.0	2.5	98.1	97.0	97.5	0.1	0.1	0.1	24.1	23.5	23.8	37.3	38.7	38.0	3.9	6.0	4.9	96.1	94.0	95.1	0.1	0.2	0.1	26.0	25.5	25.8	41.0	42.3	41.6	49.9	50.1	1.0	50.2	49.8	1.0	52			
53	Rolpa	2.0	3.4	2.7	98.0	96.6	97.3	0.0	0.0	0.0	21.6	21.1	21.4	42.1	43.1	42.6	2.4	3.9	3.2	97.6	96.1	96.8	0.0	0.0	0.0	20.7	20.5	20.6	40.7	41.2	41.0	50.2	49.8	1.0	50.2	49.8	1.0	53			
54	Rukum	0.9	1.0	1.0	99.1	99.0	99.0	0.0	0.0	0.0	29.9	28.3	29.1	25.3	25.5	25.4	1.2	1.4	1.3	98.8	98.6	98.7	0.0	0.0	0.0	29.5	28.4	29.0	25.3	26.0	25.6	50.7	49.3	1.0	51.2	48.8	1.0	54			
55	Salyan	0.5	1.4	0.9	99.5	98.6	99.1	0.0	0.0	0.0	22.9	22.1	22.5	20.0	20.7	20.3	0.0	0.0	0.0	100.0	100.0	100.0	0.1	0.2	0.1	22.1	21.3	21.7	16.6	17.4	17.0	51.8	48.2	1.1	52.4	47.6	1.1	55			
59	Surkhet	6.0	8.0	7.0	94.0	92.0	93.0	0.0	0.0	0.0	33.5	33.3	33.4	20.2	20.5	20.3	2.7	3.7	3.2	97.3	96.3	96.8	0.0	0.0	0.0	35.7	35.4	35.5	20.6	21.3	21.0	50.9	49.1	1.0	51.1	48.9	1.0	59			
60	Dailekh	1.6	2.3	1.9	98.4	97.7	98.1	0.3	0.2	0.2	33.5	34.2	33.9	10.8	10.9	10.8	1.1	1.8	1.4	98.9	98.2	98.6	0.3	0.2	0.2	32.8	33.4	33.1	10.5	10.5	10.5	51.3	48.7	1.1	51.5	48.5	1.1	60			
61	Jajarkot	0.0	0.0	0.0	100.0	100.0	100.0	0.0	0.0	0.0	35.0	35.4	35.2	8.0	8.3	8.1	0.0	0.0	0.0	100.0	100.0	100.0	0.0	0.0	0.0	37.6	36.4	37.0	8.2	8.2	8.2	52.7	47.3	1.1	51.1	48.9	1.0	61			
63.1	Mid west. tarai	12.2	18.2	15.2	87.8	81.8	84.8	7.3	6.7	7.0	17.3	17.1	17.2	48.3	47.5	47.9	9.7	14.9	12.3	90.3	85.1	87.7	8.3	7.6	7.9	17.4	17.0	17.2	48.7	47.8	48.2	50.7	49.3	1.0	50.6	49.4	1.0	63.1			
56	Dang	14.7	20.6	17.5	85.3	79.4	82.5	1.1	1.2	1.1	18.0	17.6	17.8	47.4	47.0	47.2	10.6	15.4	12.9	89.4	84.6	87.1	0.9	0.9	0.9	19.0	18.1	18.6	51.2	50.9	51.1	52.0	48.0	1.1	51.8	48.2	1.1	56			
57	Banke	13.9	20.3	17.1	86.1	79.7	82.9	17.8	15.4	16.6	19.2	18.9	19.0	36.7	36.7	36.7	11.3	16.3	13.8	88.7	83.7	86.2	19.4	16.9	18.1	18.6	18.3	18.4	35.6	35.3	35.4	49.4	50.6	1.0	49.4	50.6	1.0	57			
58	Bardiya	7.1	12.8	9.9	92.9	87.2	90.1	2.7	2.5	2.6	14.1	14.4	14.3	63.4	61.9	62.7	6.7	12.3	9.5	93.3	87.7	90.5	2.8	2.7	2.7	13.8	14.2	14.0	62.2	61.0	61.6	50.6	49.4	1.0	50.8	49.2	1.0	58			
66.1	Far western dev. reg.	3.5	7.0	5.2	96.5	93.0	94.8	0.1	0.1	0.1	25.5	25.5	25.5	17.4	16.7	17.1	1.9	4.1	3.0	98.1	95.9	97.0	0.1	0.1	0.1	25.1	25.3	25.2	16.4	15.8	16.1	51.3	48.7	1.1	51.7	48.3	1.1	66.1			
66.2	Far west. mountain	1.1	2.9	2.0	98.9	97.1	98.0	0.0	0.0	0.0	22.4	22.5	22.5	0.6	0.5	0.6	0.8	1.7	1.2	99.2	98.3	98.8	0.0	0.0	0.0	21.9	22.0	21.9	0.6	0.5	0.6	50.9	49.1	1.0	51.3	48.7	1.1	66.2			
67	Bajura	1.6	5.0	3.2	98.4	95.0	96.8	0.0	0.0	0.0	31.2	31.6	31.4	1.1	0.8	1.0	0.1	0.3	0.2	99.9	99.7	99.8	0.0	0.0	0.0	31.1	32.2	31.6	1.0	0.7	0.8	51.6	48.4	1.1	52.5	47.5	1.1	67			
68	Bajhang	0.3	1.0	0.7	99.7	99.0	99.3	0.0	0.0	0.0	21.4	20.8	21.1	0.3	0.2	0.3	0.7	1.4	1.1	99.3	98.6	98.9	0.0	0.0	0.0	20.4	19.9	20.2	0.3	0.3	0.3	49.9	50.1	1.0	50.4	49.6	1.0	68			
75	Darchula	1.9	4.0	2.9	98.1	96.0	97.1	0.0	0.0	0.0	14.0	15.0	14.5	0.6	0.7	0.7	1.8	3.9	2.8	98.2	96.1	97.2	0.0	0.0	0.0	13.3	14.0	13.6	0.8	0.8	0.8	51.8	48.2	1.1	51.7	48.3	1.1	75			
69.1	Far west. hill	1.5	2.9	2.2	98.5	97.1	97.8	0.0	0.0	0.0	30.9	30.9	30.9	2.3	2.5	2.4	1.1	2.8	1.9	98.9	97.2	98.1	0.0	0.0	0.0	29.1	29.6	29.4	2.5	2.7	2.6	50.7	49.3	1.0	51.0	49.0	1.0	69.1			
69	Achham	1.5	2.3	1.9	98.5	97.7	98.1	0.0	0.0	0.0	38.1	38.3	38.2	0.7	0.9	0.8	0.9	1.7	1.3	99.1	98.3	98.7	0.0	0.0	0.0	35.2	36.4	35.8	2.0	2.2	2.1	50.9	49.1	1.0	51.0	49.0	1.0	69			
70	Doti	1.1	2.5	1.8	98.9	97.5	98.2	0.0	0.0	0.0	30.6	30.1	30.3	6.0	6.5	6.3	0.8	2.6	1.7	99.2	97.4	98.3	0.0	0.0	0.0	28.6	28.4	28.5	5.6	6.1	5.8	49.4	50.6	1.0	50.2	49.8	1.0	70			
73	Dadeldhura	2.7	6.9	4.7	97.3	93.1	95.3	0.0	0.0	0.0	26.0	25.1	25.6	4.9	4.6	4.7	3.2	8.0	5.5	96.8	92.0	94.5	0.0	0.0	0.0	25.8	25.2	25.5	4.4	4.2	4.3	51.6	48.4	1.1	51.6	48.4	1.1	73			
74	Baitadi	1.1	2.2	1.6	98.9	97.8	98.4	0.0	0.0	0.0	24.9	25.3	25.1	0.2	0.2	0.2	0.8	1.9	1.4	99.2	98.1	98.6	0.0	0.0	0.0	23.9	24.3	24.1	0.0	0.0	0.0	51.0	49.0	1.0	51.4	48.6	1.1	74			
73.1	Far west. tarai	6.9	13.7	10.1	93.1	86.2	89.9	0.3	0.2	0.3	21.6	21.3	21.4	41.7	41.3	41.5	3.5	7.5	5.4	96.5	92.5	94.6	0.3	0.3	0.3	22.3	22.2	22.2	42.6	42.5	42.6	52.3	47.7	1.1	52.8	47.2	1.1	73.1			
71	Kailali	5.1	9.7	7.3	94.9	90.3	92.7	0.5	0.4	0.4	22.0	21.9	21.9	49.4	49.2	49.3	1.8	3.5	2.6	98.2	96.5	97.4	0.5	0.5	0.5	21.4	21.2	21.3	47.6	47.5	47.6	52.4	47.6	1.1	52.9	47.1	1.1	71			
72	Kanchanpur	9.7	20.1	14.7	90.3	79.9	85.3	0.0	0.0	0.0	20.9	20.4	20.6	29.7	29.0	29.4	6.5	14.5	10.3	93.5	85.5	89.7	0.0	0.0	0.0	23.8	23.9	23.8	33.9	33.8	33.9	52.0	48.0	1.1	52.7	47.3	1.1	72			

Comparison on percentage of students by types of schools, Dalit and Janajati students in total students both in Flash I and II 2010-011 at lower secondary levels

Dist_Name	Percentage of students in Flash I in total students at lower secondary level															Percentage of students in Flash II in total students at lower secondary level															Share of students and GPI					
	Lower secondary level total enrolment in Institutional schools in FI			Lower secondary level total enrolment in Community schools in FI			Lower secondary level total enrolment in all types of religious schools in FI			Lower secondary level total Dalit enrolment in FI			Lower secondary level total Janajati enrolment in FI			Lower secondary level total enrolment in Institutional schools in FII			Lower secondary level total enrolment in Community schools in FII			Lower secondary level total enrolment in all types of religious schools in FII			Lower secondary level total Dalit enrolment in FII			Lower secondary level total Janajati enrolment in FII			Lower secondary level in FI		Lower secondary level in FII			
	Girls	Boys	Total	Girls	Boys	Total	Girls	Boys	Total	Girls	Boys	Total	Girls	Boys	Total	Girls	Boys	Total	Girls	Boys	Total	Girls	Boys	Total	Girls	Boys	Total	Girls	Boys	Total	Girls	Boys	GPI	Girls	Boys	GPI
Total	11.8	15.3	13.6	88.2	84.7	86.4	0.1	0.1	0.1	13.9	14.5	14.2	43.0	40.7	41.8	10.3	13.3	11.8	89.7	86.7	88.2	0.1	0.1	0.1	13.9	14.6	14.3	42.8	40.5	41.7	49.9	50.1	1.0	49.8	50.2	1.0
Eastern dev. reg.	6.0	8.2	7.1	94.0	91.8	92.9	0.4	0.3	0.3	11.9	13.0	12.4	51.1	49.4	50.3	4.8	6.5	5.6	95.2	93.5	94.4	0.3	0.2	0.3	12.5	13.4	12.9	51.5	49.5	50.5	51.5	48.5	1.1	51.4	48.6	1.1
East. mountain	1.9	2.4	2.1	98.1	97.6	97.9	0.0	0.1	0.1	9.0	8.7	8.9	65.8	66.3	66.0	1.6	2.1	1.8	98.4	97.9	98.2	0.0	0.0	0.0	9.0	8.6	8.8	65.7	66.1	65.9	51.3	48.7	1.1	51.5	48.5	1.1
Taplejung	1.0	1.3	1.2	99.0	98.7	98.8	0.0	0.0	0.0	10.7	10.5	10.6	64.8	65.0	64.9	1.3	1.9	1.6	98.7	98.1	98.4	0.0	0.0	0.0	10.6	10.1	10.4	64.5	65.1	64.8	51.7	48.3	1.1	51.6	48.4	1.1
Sankhuwasabha	3.5	4.1	3.8	96.5	95.9	96.2	0.0	0.0	0.0	7.8	7.5	7.7	66.6	67.5	67.0	3.1	3.8	3.4	96.9	96.2	96.6	0.0	0.0	0.0	7.7	7.4	7.5	65.7	66.5	66.1	51.1	48.9	1.0	51.8	48.2	1.1
Solukhumbu	1.0	1.5	1.3	99.0	98.5	98.7	0.0	0.5	0.2	7.6	7.4	7.5	66.1	66.6	66.4	0.0	0.0	0.0	100.0	100.0	100.0	0.0	0.0	0.0	8.2	7.8	8.0	67.6	67.1	67.4	50.8	49.2	1.0	50.9	49.1	1.0
East. hill	2.0	2.8	2.4	98.0	97.2	97.6	0.0	0.0	0.0	9.2	9.5	9.4	63.6	62.5	63.0	1.8	2.6	2.2	98.2	97.4	97.8	0.0	0.0	0.0	9.1	9.2	9.2	62.6	61.8	62.2	52.4	47.6	1.1	52.5	47.5	1.1
Panchthar	2.7	4.5	3.6	97.3	95.5	96.4	0.0	0.0	0.0	6.4	6.2	6.3	75.1	74.0	74.6	2.8	4.3	3.5	97.2	95.7	96.5	0.0	0.0	0.0	6.2	5.7	6.0	73.3	72.0	72.7	54.0	46.0	1.2	53.5	46.5	1.2
Ilam	4.9	6.3	5.6	95.1	93.7	94.4	0.0	0.2	0.1	6.2	5.9	6.1	70.3	69.8	70.0	2.1	2.8	2.4	97.9	97.2	97.6	0.0	0.1	0.1	6.5	6.0	6.2	70.6	70.5	70.5	53.0	47.0	1.1	53.5	46.5	1.2
Dhankuta	3.8	5.0	4.4	96.2	95.0	95.6	0.0	0.0	0.0	6.8	6.9	6.9	66.9	66.2	66.5	2.5	3.7	3.1	97.5	96.3	96.9	0.0	0.0	0.0	6.9	7.0	6.9	65.8	65.3	65.6	51.7	48.3	1.1	51.8	48.2	1.1
Terhathum	2.9	3.7	3.3	97.1	96.3	96.7	0.0	0.0	0.0	11.5	11.0	11.2	56.9	56.0	56.5	3.3	4.3	3.8	96.7	95.7	96.2	0.0	0.0	0.0	11.0	10.5	10.7	56.2	55.4	55.8	52.0	48.0	1.1	51.8	48.2	1.1
Bhojpur	1.8	2.5	2.1	98.2	97.5	97.9	0.0	0.0	0.0	9.6	9.7	9.7	63.8	62.7	63.2	1.5	1.9	1.7	98.5	98.1	98.3	0.0	0.0	0.0	9.4	9.0	9.2	63.3	62.0	62.7	51.1	48.9	1.0	51.4	48.6	1.1
Okhaldhunga	0.6	1.1	0.9	99.4	98.9	99.1	0.0	0.0	0.0	10.6	11.1	10.9	53.9	55.0	54.5	0.6	1.1	0.8	99.4	98.9	99.2	0.0	0.0	0.0	10.4	11.0	10.7	54.4	54.5	54.4	51.2	48.8	1.1	50.7	49.3	1.0
Khotang	0.0	0.0	0.0	100.0	100.0	100.0	0.0	0.0	0.0	10.2	11.0	10.6	56.0	53.1	54.6	0.0	0.0	0.0	100.0	100.0	100.0	0.0	0.0	0.0	10.3	10.6	10.5	54.8	53.6	54.2	51.4	48.6	1.1	52.0	48.0	1.1
Udayapur	0.2	0.3	0.2	99.8	99.7	99.8	0.0	0.0	0.0	12.4	13.3	12.8	59.9	58.9	59.4	1.8	3.2	2.4	98.2	96.8	97.6	0.0	0.0	0.0	11.9	12.5	12.2	58.6	58.7	58.6	53.5	46.5	1.2	53.4	46.6	1.1
East. tarai	9.7	12.9	11.3	90.3	87.1	88.7	0.7	0.5	0.6	14.4	16.1	15.3	39.3	37.3	38.3	7.6	9.9	8.7	92.4	90.1	91.3	0.7	0.4	0.5	15.5	17.2	16.3	40.8	38.2	39.5	50.8	49.2	1.0	50.6	49.4	1.0
Jhapa	23.5	30.3	26.8	76.5	69.7	73.2	0.0	0.0	0.0	11.2	11.3	11.2	43.4	43.1	43.3	20.5	26.4	23.3	79.5	73.6	76.7	0.0	0.0	0.0	10.9	10.7	10.8	43.1	42.5	42.8	51.3	48.7	1.1	51.5	48.5	1.1
Morang	7.3	10.9	9.1	92.7	89.1	90.9	0.3	0.3	0.3	13.8	14.6	14.2	45.7	44.8	45.3	0.8	1.4	1.1	99.2	98.6	98.9	0.5	0.3	0.4	15.8	17.3	16.6	51.5	51.0	51.2	51.3	48.7	1.1	51.9	48.1	1.1
Sunsari	3.7	5.5	4.6	96.3	94.5	95.4	3.2	2.0	2.6	11.9	13.5	12.7	48.0	45.3	46.7	9.2	13.9	11.5	90.8	86.1	88.5	2.6	1.9	2.2	11.7	12.7	12.2	48.0	45.0	46.6	52.5	47.5	1.1	51.6	48.4	1.1
Saptari	0.0	0.0	0.0	100.0	100.0	100.0	0.0	0.0	0.0	19.4	23.0	21.2	17.4	16.8	17.1	0.0	0.0	0.0	100.0	100.0	100.0	0.0	0.0	0.0	22.5	24.1	23.3	29.7	26.1	27.9	49.2	50.8	1.0	48.6	51.4	0.9
Siraha	0.8	1.5	1.1	99.2	98.5	98.9	0.0	0.0	0.0	22.8	26.5	24.7	18.0	15.6	16.8	0.0	0.0	0.0	100.0	100.0	100.0	0.0	0.0	0.0	22.7	26.6	24.7	16.7	14.5	15.6	47.7	52.3	0.9	47.6	52.4	0.9
Central dev. reg.	21.3	25.2	23.3	78.7	74.8	76.7	0.0	0.1	0.0	10.9	11.1	11.0	46.8	44.2	45.5	18.4	21.6	20.0	81.6	78.4	80.0	0.0	0.1	0.1	11.1	11.4	11.3	46.4	44.1	45.2	49.0	51.0	1.0	48.9	51.1	1.0
Cent. mountain	2.2	3.6	2.9	97.8	96.4	97.1	0.0	0.0	0.0	8.8	8.1	8.4	49.8	51.9	50.8	1.5	2.4	1.9	98.5	97.6	98.1	0.0	0.0	0.0	8.5	8.0	8.3	50.3	51.8	51.0	51.2	48.8	1.0	51.6	48.4	1.1
Dolakha	3.9	6.8	5.3	96.1	93.2	94.7	0.0	0.0	0.0	10.4	9.8	10.1	40.5	41.1	40.8	2.8	4.9	3.9	97.2	95.1	96.1	0.0	0.0	0.0	10.6	10.2	10.4	41.6	42.7	42.1	51.3	48.7	1.1	52.0	48.0	1.1
Sindhupalchok	0.4	0.8	0.6	99.6	99.2	99.4	0.0	0.0	0.0	8.2	7.5	7.9	53.7	57.0	55.3	0.0	0.0	0.0	100.0	100.0	100.0	0.0	0.0	0.0	7.6	7.2	7.4	53.2	55.1	54.2	51.0	49.0	1.0	51.1	48.9	1.0
Rasuwa	4.2	4.7	4.4	95.8	95.3	95.6	0.0	0.0	0.0	3.8	2.5	3.2	75.4	78.7	77.0	4.1	4.9	4.5	95.9	95.1	95.5	0.0	0.0	0.0	3.6	2.7	3.2	75.2	76.8	75.9	51.8	48.2	1.1	52.8	47.2	1.1
Cent. hill	6.1	9.3	7.6	93.9	90.7	92.4	0.0	0.0	0.0	9.3	9.2	9.3	58.4	58.6	58.5	5.8	8.8	7.2	94.2	91.2	92.8	0.0	0.0	0.0	9.2	8.9	9.0	58.4	58.4	58.4	52.5	47.5	1.1	52.3	47.7	1.1
Sindhuli	2.3	3.2	2.7	97.7	96.8	97.3	0.0	0.0	0.0	14.2	14.6	14.4	61.0	61.7	61.4	3.7	5.2	4.4	96.3	94.8	95.6	0.0	0.0	0.0	13.8	14.1	13.9	60.1	60.8	60.4	49.6	50.4	1.0	49.5	50.5	1.0
Ramechhap	0.4	1.2	0.8	99.6	98.8	99.2	0.0	0.0	0.0	10.4	10.9	10.7	56.6	55.0	55.9	0.4	1.0	0.7	99.6	99.0	99.3	0.0	0.0	0.0	9.8	10.0	9.9	55.9	55.4	55.6	53.3	46.7	1.1	53.2	46.8	1.1
Kavrepalanchok	14.6	21.2	17.8	85.4	78.8	82.2	0.0	0.0	0.0	6.5	6.4	6.4	56.4	56.5	56.4	14.3	21.2	17.7	85.7	78.8	82.3	0.0	0.0	0.0	6.5	6.3	6.4	56.3	55.9	56.1	51.4	48.6	1.1	51.1	48.9	1.0
Nuwakot	1.6	3.7	2.5	98.4	96.3	97.5	0.0	0.0	0.0	8.6	8.5	8.6	55.3	56.0	55.6	1.1	2.1	1.6	98.9	97.9	98.4	0.0	0.0	0.0	9.4	8.6	9.0	57.2	57.3	57.3	55.2	44.8	1.2	53.8	46.2	1.2
Dhading	3.2	5.0	4.1	96.8	95.0	95.9	0.0	0.0	0.0	11.7	10.8	11.3	54.9	56.0	55.4	3.3	4.7	4.0	96.7	95.3	96.0	0.0	0.0	0.0	11.3	10.1	10.8	54.8	55.2	55.0	53.1	46.9	1.1	52.7	47.3	1.1
Makwanpur	9.4	14.0	11.5	90.6	86.0	88.5	0.0	0.1	0.0	5.9	5.2	5.6	64.6	64.3	64.4	7.9	11.7	9.6																		

Comparison on percentage of students by types of schools, Dalit and Janajati students in total students both in Flash I and II 2010-011 at lower secondary levels

Dist_Name	Percentage of students in Flash I in total students at lower secondary level															Percentage of students in Flash I in total students at lower secondary level															Share of students and GPI					
	Lower secondary level total enrolment in Institutional schools in FI			Lower secondary level total enrolment in Community schools in FI			Lower secondary level total enrolment in all types of religious schools in FI			Lower secondary level total Dalit enrolment in FI			Lower secondary level total Janajati enrolment in FI			Lower secondary level total enrolment in Institutional schools in FII			Lower secondary level total enrolment in Community schools in FII			Lower secondary level total enrolment in all types of religious schools in FII			Lower secondary level total Dalit enrolment in FII			Lower secondary level total Janajati enrolment in FII			Lower secondary level in FI			Lower secondary level in FII		
	Girls	Boys	Total	Girls	Boys	Total	Girls	Boys	Total	Girls	Boys	Total	Girls	Boys	Total	Girls	Boys	Total	Girls	Boys	Total	Girls	Boys	Total	Girls	Boys	Total	Girls	Boys	Total	Girls	Boys	GPI	Girls	Boys	GPI
Cent. tarai	7.3	9.2	8.4	92.7	90.8	91.6	0.1	0.2	0.1	17.9	18.4	18.2	35.5	32.1	33.6	6.4	7.5	7.0	93.6	92.5	93.0	0.0	0.1	0.1	17.5	18.1	17.8	36.2	33.0	34.5	45.9	54.1	0.8	45.8	54.2	0.8
Dhanusha	0.0	0.0	0.0	100.0	100.0	100.0	0.3	0.8	0.5	18.6	21.3	20.0	16.5	14.1	15.2	0.0	0.0	0.0	100.0	100.0	100.0	0.1	0.5	0.3	20.6	22.2	21.5	20.6	19.5	20.0	46.0	54.0	0.9	46.3	53.7	0.9
Mahottari	0.0	0.0	0.0	100.0	100.0	100.0	0.0	0.0	0.0	29.6	28.7	29.1	21.0	19.5	20.1	0.4	0.4	0.4	99.6	99.6	99.6	0.0	0.0	0.0	26.3	27.0	26.7	25.2	24.6	24.9	43.6	56.4	0.8	43.7	56.3	0.8
Sarlahi	0.0	0.0	0.0	100.0	100.0	100.0	0.0	0.0	0.0	16.0	16.0	16.0	40.8	38.9	39.8	0.2	0.3	0.2	99.8	99.7	99.8	0.0	0.0	0.0	17.9	18.1	18.0	34.4	29.6	31.8	47.4	52.6	0.9	45.5	54.5	0.8
Rautahat	2.2	4.4	3.5	97.8	95.6	96.5	0.0	0.0	0.0	21.7	21.8	21.8	23.4	19.2	20.9	1.5	2.9	2.4	98.5	97.1	97.6	0.0	0.0	0.0	19.2	18.2	18.6	31.5	23.4	26.6	41.2	58.8	0.7	39.0	61.0	0.6
Bara	0.0	0.0	0.0	100.0	100.0	100.0	0.0	0.0	0.0	18.7	18.2	18.4	41.9	37.0	39.2	0.0	0.0	0.0	100.0	100.0	100.0	0.0	0.0	0.0	16.4	16.9	16.6	46.9	43.8	45.2	45.0	55.0	0.8	46.7	53.3	0.9
Parsa	5.9	9.8	8.1	94.1	90.2	91.9	0.0	0.0	0.0	16.7	17.1	16.9	42.4	39.1	40.5	5.9	7.9	7.0	94.1	92.1	93.0	0.0	0.1	0.1	16.1	16.8	16.5	41.0	37.6	39.0	42.0	58.0	0.7	42.4	57.6	0.7
Chitwan	25.1	35.7	30.3	74.9	64.3	69.7	0.1	0.4	0.2	11.1	9.8	10.5	49.0	49.2	49.1	23.4	32.7	27.9	76.6	67.3	72.1	0.0	0.3	0.1	10.8	9.3	10.1	47.3	48.5	47.9	51.2	48.8	1.1	51.9	48.1	1.1
Valley	61.9	68.8	65.4	38.1	31.2	34.6	0.0	0.0	0.0	4.8	4.0	4.4	46.2	44.2	45.2	59.3	66.0	62.7	40.7	34.0	37.3	0.1	0.1	0.1	5.3	4.3	4.8	44.0	43.4	43.7	48.6	51.4	0.9	48.7	51.3	0.9
Lalitpur	63.7	69.7	66.8	36.3	30.3	33.2	0.0	0.0	0.0	5.1	4.3	4.7	51.6	49.4	50.4	52.5	58.7	55.6	47.5	41.3	44.4	0.0	0.0	0.0	6.0	5.6	5.8	56.0	57.3	56.6	48.9	51.1	1.0	50.3	49.7	1.0
Bhaktapur	57.2	66.7	62.1	42.8	33.3	37.9	0.0	0.0	0.0	4.2	3.3	3.8	59.8	58.4	59.1	57.1	65.5	61.4	42.9	34.5	38.6	0.0	0.0	0.0	4.3	3.5	3.9	54.5	53.0	53.7	49.2	50.8	1.0	48.7	51.3	0.9
Kathmandu	62.2	68.9	65.6	37.8	31.1	34.4	0.0	0.0	0.0	4.8	4.0	4.4	41.4	39.5	40.4	61.8	68.1	65.1	38.2	31.9	34.9	0.1	0.2	0.2	5.2	4.1	4.7	38.1	37.4	37.7	48.3	51.7	0.9	48.2	51.8	0.9
Western dev. reg.	13.9	19.9	16.8	86.1	80.1	83.2	0.1	0.2	0.2	17.5	17.3	17.4	44.0	43.7	43.8	13.4	19.2	16.2	86.6	80.8	83.8	0.1	0.2	0.2	17.1	16.7	16.9	43.6	43.4	43.5	50.7	49.3	1.0	50.5	49.5	1.0
West. mountain	8.7	10.5	9.5	91.3	89.5	90.5	0.0	0.0	0.0	17.0	22.5	19.6	76.2	71.0	73.8	9.0	10.1	9.5	91.0	89.9	90.5	0.0	0.0	0.0	16.2	22.1	18.9	78.6	71.2	75.2	53.2	46.8	1.1	54.0	46.0	1.2
Manang	0.0	0.0	0.0	100.0	100.0	100.0	0.0	0.0	0.0	6.2	10.6	8.1	85.4	80.8	83.3	0.0	0.0	0.0	100.0	100.0	100.0	0.0	0.0	0.0	6.7	11.3	8.8	92.5	87.6	90.3	55.6	44.4	1.3	55.3	44.7	1.2
Mustang	12.6	14.5	13.5	87.4	85.5	86.5	0.0	0.0	0.0	21.8	27.1	24.3	72.1	67.3	69.8	12.6	13.8	13.2	87.4	86.2	86.8	0.0	0.0	0.0	19.9	26.1	22.8	73.1	65.1	69.4	52.2	47.8	1.1	53.6	46.4	1.2
West. hill	11.8	17.6	14.6	88.2	82.4	85.4	0.0	0.1	0.0	19.4	18.8	19.1	41.3	41.5	41.4	12.0	17.8	14.8	88.0	82.2	85.2	0.0	0.1	0.0	18.9	18.3	18.6	41.0	41.3	41.1	51.8	48.2	1.1	51.7	48.3	1.1
Gorkha	3.5	5.8	4.6	96.5	94.2	95.4	0.0	0.0	0.0	15.6	16.3	15.9	53.3	52.5	52.9	3.0	5.0	4.0	97.0	95.0	96.0	0.0	0.0	0.0	15.1	15.7	15.3	51.9	52.4	52.1	53.2	46.8	1.1	52.9	47.1	1.1
Lamjung	10.0	15.1	12.4	90.0	84.9	87.6	0.0	0.0	0.0	18.6	19.7	19.1	49.6	49.7	49.6	10.1	16.3	13.1	89.9	83.7	86.9	0.0	0.0	0.0	17.6	17.8	17.7	49.7	48.7	49.2	51.9	48.1	1.1	51.1	48.9	1.0
Tanahu	13.3	20.7	16.9	86.7	79.3	83.1	0.0	0.6	0.3	17.7	17.4	17.6	56.5	56.4	56.5	12.7	18.9	15.7	87.3	81.1	84.3	0.0	0.4	0.2	17.9	17.6	17.8	57.3	56.6	56.9	51.5	48.5	1.1	51.5	48.5	1.1
Syangja	12.0	17.6	14.7	88.0	82.4	85.3	0.0	0.1	0.1	17.9	17.8	17.9	37.1	37.0	37.1	12.3	17.8	15.0	87.7	82.2	85.0	0.0	0.1	0.1	17.8	17.7	17.7	37.1	36.8	36.9	51.7	48.3	1.1	51.7	48.3	1.1
Kaski	39.1	50.3	44.8	60.9	49.7	55.2	0.0	0.0	0.0	20.3	18.7	19.5	35.3	34.4	34.8	39.9	51.0	45.6	60.1	49.0	54.4	0.0	0.2	0.1	19.8	18.2	19.0	35.2	34.7	34.9	49.4	50.6	1.0	49.3	50.7	1.0
Myagdi	8.5	12.8	10.5	91.5	87.2	89.5	0.0	0.2	0.1	23.3	24.8	24.0	48.4	49.2	48.8	8.6	13.4	10.9	91.4	86.6	89.1	0.0	0.2	0.1	23.3	24.8	24.0	48.4	49.0	48.7	52.2	47.8	1.1	52.1	47.9	1.1
Parbat	4.2	7.0	5.6	95.8	93.0	94.4	0.0	0.0	0.0	25.2	25.0	25.1	18.0	19.3	18.6	4.1	7.5	5.8	95.9	92.5	94.2	0.0	0.0	0.0	24.1	23.6	23.9	17.5	19.0	18.2	51.8	48.2	1.1	51.1	48.9	1.0
Baglung	6.0	10.6	8.2	94.0	89.4	91.8	0.0	0.0	0.0	24.2	24.7	24.5	34.2	33.6	33.9	5.9	9.6	7.6	94.1	90.4	92.4	0.0	0.0	0.0	24.0	24.1	24.0	33.6	33.4	33.5	52.2	47.8	1.1	52.6	47.4	1.1
Gulmi	4.3	7.3	5.7	95.7	92.7	94.3	0.0	0.0	0.0	20.5	19.3	20.0	29.0	29.2	29.1	3.6	6.5	5.0	96.4	93.5	95.0	0.0	0.0	0.0	19.6	19.3	19.5	27.3	27.5	27.4	53.3	46.7	1.1	53.0	47.0	1.1
Palpa	5.3	8.3	6.7	94.7	91.7	93.3	0.0	0.0	0.0	13.5	11.5	12.5	61.5	64.1	62.8	5.2	8.1	6.6	94.8	91.9	93.4	0.0	0.0	0.0	13.0	10.9	12.0	61.0	63.7	62.3	51.1	48.9	1.0	51.0	49.0	1.0
Arghakhanchi	1.6	3.8	2.7	98.4	96.2	97.3	0.0	0.0	0.0	22.1	19.6	21.0	24.6	25.3	24.9	2.1	4.7	3.3	97.9	95.3	96.7	0.0	0.0	0.0	21.7	19.0	20.4	24.0	25.1	24.5	53.8	46.2	1.2	53.8	46.2	1.2
West. tarai	18.6	24.2	21.5	81.4	75.8	78.5	0.4	0.4	0.4	13.6	14.3	13.9	49.7	47.6	48.6	16.3	21.7	19.1	83.7	78.3	80.9	0.4	0.4	0.4	13.2	13.7	13.5	48.8	47.1	47.9	48.3	51.7	0.9	48.3	51.7	0.9
Nawalparasi	17.9	25.8	21.9	82.1	74.2	78.1	0.0	0.3	0.2	13.3	13.3	13.3	53.4	51.7	52.5	16.0	22.8	19.4	84.0	77.2	80.6	0.0	0.2	0.1	13.2	13.2	13.2	53.1	51.7	52.4	49.9	50.1	1.0	49.8	50.2	1.0
Rupandehi	25.1	30.5	27.9	74.9	69.5	72.1	0.0	0.2	0.1	14.0	15.3	14.6	49.5	47.6	48.5	20.7	26.4	23.7	79.3	73.6	76.3	0.2	0.3	0.2	13.3	14.2	13.8	48.2	46.4	47.3	48.4	51.6	0.9	48.5	51.5	0.9
Kapilbastu	7.4	10.9	9.3	92.6	89.1	90.7	2.1	0.8	1.4	13.3	14.4	13.9	42.6	40.9	41.7	8.9	12.3	10.8	91.1	87.7	89.2	1.7	0.7	1.2	13.3	13.9	13.6	41.6	40.7	41.1	45.2	54.8	0.8	45.2	54.8	0.8

Comparison on percentage of students by types of schools, Dalit and Janajati students in total students both in Flash I and II 2010-011 at lower secondary levels

Dist_Name	Percentage of students in Flash I in total students at lower secondary level															Percentage of students in Flash II in total students at lower secondary level															Share of students and GPI					
	Lower secondary level total enrolment in Institutional schools in FI			Lower secondary level total enrolment in Community schools in FI			Lower secondary level total enrolment in all types of religious schools in FI			Lower secondary level total Dalit enrolment in FI			Lower secondary level total Janajati enrolment in FI			Lower secondary level total enrolment in Institutional schools in FII			Lower secondary level total enrolment in Community schools in FII			Lower secondary level total enrolment in all types of religious schools in FII			Lower secondary level total Dalit enrolment in FII			Lower secondary level total Janajati enrolment in FII			Lower secondary level in FI		Lower secondary level in FII			
	Girls	Boys	Total	Girls	Boys	Total	Girls	Boys	Total	Girls	Boys	Total	Girls	Boys	Total	Girls	Boys	Total	Girls	Boys	Total	Girls	Boys	Total	Girls	Boys	Total	Girls	Boys	Total	Girls	Boys	GPI	Girls	Boys	GPI
Mid western dev. reg.	5.0	6.9	6.0	95.0	93.1	94.0	0.0	0.0	0.0	16.0	17.4	16.7	35.6	33.0	34.3	3.8	5.3	4.5	96.2	94.7	95.5	0.1	0.0	0.0	16.0	17.5	16.8	35.2	32.5	33.8	49.8	50.2	1.0	49.9	50.1	1.0
Mid west. mountain	0.3	0.4	0.4	99.7	99.6	99.6	0.0	0.0	0.0	15.8	20.9	18.8	4.6	3.4	3.9	0.1	0.2	0.2	99.9	99.8	99.8	0.0	0.0	0.0	14.4	20.2	17.9	5.7	4.3	4.9	41.2	58.8	0.7	40.9	59.1	0.7
Dolpa	0.0	0.0	0.0	100.0	100.0	100.0	0.0	0.0	0.0	10.3	11.1	10.8	16.1	15.7	15.8	0.0	0.0	0.0	100.0	100.0	100.0	0.0	0.0	0.0	12.0	12.2	12.1	18.1	18.5	18.3	42.0	58.0	0.7	42.9	57.1	0.8
Jumla	0.0	0.0	0.0	100.0	100.0	100.0	0.0	0.0	0.0	13.5	16.6	15.3	1.9	0.7	1.2	0.0	0.0	0.0	100.0	100.0	100.0	0.0	0.0	0.0	12.4	16.0	14.5	2.0	1.0	1.4	41.6	58.4	0.7	42.5	57.5	0.7
Kailkot	0.5	0.5	0.5	99.5	99.5	99.5	0.0	0.0	0.0	16.8	24.5	21.3	0.2	0.3	0.2	0.0	0.0	0.0	100.0	100.0	100.0	0.0	0.0	0.0	16.8	25.6	22.0	0.7	1.0	0.9	42.0	58.0	0.7	40.5	59.5	0.7
Mugu	0.4	1.4	1.0	99.6	98.6	99.0	0.0	0.0	0.0	14.3	22.2	19.1	5.7	2.3	3.6	0.8	1.4	1.2	99.2	98.6	98.8	0.0	0.0	0.0	15.0	22.0	19.3	6.3	3.1	4.3	38.9	61.1	0.6	38.6	61.4	0.6
Humla	0.0	0.0	0.0	100.0	100.0	100.0	0.0	0.0	0.0	23.2	21.1	21.9	19.9	14.4	16.6	0.0	0.0	0.0	100.0	100.0	100.0	0.0	0.0	0.0	12.2	14.4	13.5	25.8	18.0	21.1	39.9	60.1	0.7	39.5	60.5	0.7
Mid west. hill	1.7	2.5	2.1	98.3	97.5	97.9	0.0	0.0	0.0	19.9	20.6	20.2	22.9	23.3	23.1	1.2	1.7	1.5	98.8	98.3	98.5	0.0	0.0	0.0	20.0	21.0	20.5	22.9	23.1	23.0	49.7	50.3	1.0	49.9	50.1	1.0
Pyuthan	0.5	1.0	0.7	99.5	99.0	99.3	0.0	0.0	0.0	15.7	16.7	16.2	34.9	38.0	36.4	1.8	4.3	3.0	98.2	95.7	97.0	0.0	0.0	0.0	16.2	16.2	16.2	36.3	38.5	37.4	52.2	47.8	1.1	52.0	48.0	1.1
Rolpa	1.5	2.0	1.8	98.5	98.0	98.2	0.0	0.0	0.0	13.0	13.0	13.0	43.9	44.8	44.4	1.5	2.1	1.8	98.5	97.9	98.2	0.0	0.0	0.0	12.6	12.0	12.3	43.0	44.1	43.5	47.6	52.4	0.9	47.6	52.4	0.9
Rukum	0.7	1.0	0.9	99.3	99.0	99.1	0.0	0.0	0.0	20.0	21.4	20.7	25.7	25.4	25.5	0.2	0.4	0.3	99.8	99.6	99.7	0.0	0.0	0.0	19.2	20.8	20.0	24.5	24.0	24.2	48.4	51.6	0.9	48.9	51.1	1.0
Salyan	0.0	0.0	0.0	100.0	100.0	100.0	0.0	0.0	0.0	16.3	18.0	17.1	20.4	20.3	20.3	0.0	0.0	0.0	100.0	100.0	100.0	0.0	0.0	0.0	15.2	17.2	16.1	17.5	17.4	17.4	52.3	47.7	1.1	51.8	48.2	1.1
Surkhet	5.4	7.7	6.5	94.6	92.3	93.5	0.0	0.0	0.0	21.7	21.0	21.3	22.6	23.4	23.0	3.6	3.9	3.8	96.4	96.1	96.2	0.0	0.0	0.0	25.4	24.6	25.0	24.3	24.7	24.5	50.0	50.0	1.0	51.0	49.0	1.0
Dailekh	0.6	1.4	1.0	99.4	98.6	99.0	0.0	0.0	0.0	21.9	23.5	22.7	11.7	11.6	11.6	0.4	0.9	0.6	99.6	99.1	99.4	0.0	0.0	0.0	20.7	23.3	22.0	11.5	11.4	11.5	49.8	50.2	1.0	49.5	50.5	1.0
Jajarkot	0.0	0.0	0.0	100.0	100.0	100.0	0.0	0.0	0.0	27.8	28.1	27.9	9.2	8.8	9.0	0.0	0.0	0.0	100.0	100.0	100.0	0.0	0.0	0.0	28.5	29.5	29.0	9.6	9.0	9.3	47.3	52.7	0.9	46.8	53.2	0.9
Mid west. tarai	9.9	14.6	12.2	90.1	85.4	87.8	0.1	0.1	0.1	11.4	12.2	11.8	56.6	54.1	55.4	7.6	11.5	9.5	92.4	88.5	90.5	0.1	0.1	0.1	11.4	12.1	11.7	56.0	53.4	54.7	51.9	48.1	1.1	52.1	47.9	1.1
Dang	11.0	17.5	14.0	89.0	82.5	86.0	0.0	0.0	0.0	11.8	11.8	11.8	53.9	51.6	52.8	6.7	11.4	8.8	93.3	88.6	91.2	0.0	0.0	0.0	11.8	11.6	11.7	54.3	51.8	53.2	54.0	46.0	1.2	54.3	45.7	1.2
Banke	17.8	22.9	20.4	82.2	77.1	79.6	0.3	0.3	0.3	14.2	15.1	14.6	45.3	43.6	44.4	15.4	20.0	17.8	84.6	80.0	82.2	0.6	0.3	0.4	14.2	15.1	14.6	44.7	43.0	43.8	48.8	51.2	1.0	48.7	51.3	0.9
Bardiya	3.2	5.2	4.2	96.8	94.8	95.8	0.0	0.0	0.0	8.9	10.3	9.6	67.5	64.9	66.2	3.0	4.9	3.9	97.0	95.1	96.1	0.0	0.0	0.0	9.0	10.3	9.6	65.8	63.4	64.6	51.9	48.1	1.1	52.1	47.9	1.1
Far western dev. reg.	2.7	4.9	3.9	97.3	95.1	96.1	0.0	0.0	0.0	16.4	18.2	17.3	22.7	19.2	20.8	1.4	3.2	2.3	98.6	96.8	97.7	0.0	0.0	0.0	16.1	18.0	17.1	21.3	18.1	19.6	47.6	52.4	0.9	47.5	52.5	0.9
Far west. mountain	0.8	1.3	1.1	99.2	98.7	98.9	0.0	0.0	0.0	15.4	18.0	16.9	0.6	0.4	0.5	0.5	0.9	0.7	99.5	99.1	99.3	0.0	0.0	0.0	15.4	17.7	16.8	0.5	0.4	0.4	40.1	59.9	0.7	41.4	58.6	0.7
Bajura	0.5	1.3	1.0	99.5	98.7	99.0	0.0	0.0	0.0	21.8	23.5	22.9	0.6	0.4	0.5	0.0	0.0	0.0	100.0	100.0	100.0	0.0	0.0	0.0	21.7	26.5	24.6	0.5	0.4	0.4	38.0	62.0	0.6	41.3	58.7	0.7
Bajhang	0.1	0.2	0.2	99.9	99.8	99.8	0.0	0.0	0.0	16.0	17.9	17.2	0.5	0.4	0.4	0.1	0.2	0.2	99.9	99.8	99.8	0.0	0.0	0.0	15.8	16.5	16.3	0.3	0.1	0.2	37.0	63.0	0.6	37.8	62.2	0.6
Darchula	1.6	2.9	2.3	98.4	97.1	97.7	0.0	0.0	0.0	9.4	11.2	10.3	0.8	0.6	0.7	1.3	3.0	2.2	98.7	97.0	97.8	0.0	0.0	0.0	9.5	10.2	9.9	0.9	0.7	0.8	46.4	53.6	0.9	46.1	53.9	0.9
Far west. hill	0.7	1.6	1.2	99.3	98.4	98.8	0.0	0.0	0.0	19.7	22.5	21.2	2.2	1.9	2.0	1.0	2.6	1.9	99.0	97.4	98.1	0.0	0.0	0.0	19.0	21.7	20.5	2.3	2.3	2.3	46.4	53.6	0.9	46.0	54.0	0.9
Achham	0.1	0.4	0.3	99.9	99.6	99.7	0.0	0.0	0.0	25.5	29.2	27.6	1.0	0.9	1.0	0.3	0.8	0.6	99.7	99.2	99.4	0.0	0.0	0.0	24.5	28.0	26.5	1.5	2.1	1.8	43.7	56.3	0.8	43.4	56.6	0.8
Doti	0.9	2.5	1.7	99.1	97.5	98.3	0.0	0.0	0.0	17.7	20.2	19.1	5.8	5.1	5.5	0.6	5.1	3.1	99.4	94.9	96.9	0.0	0.0	0.0	17.4	19.4	18.5	5.4	5.4	5.4	45.9	54.1	0.8	44.8	55.2	0.8
Dadeldhura	1.0	3.3	2.1	99.0	96.7	97.9	0.0	0.0	0.0	16.7	19.1	17.9	3.5	3.0	3.3	2.4	4.9	3.7	97.6	95.1	96.3	0.0	0.0	0.0	16.2	18.3	17.3	3.7	3.1	3.4	50.5	49.5	1.0	50.1	49.9	1.0
Baitadi	0.9	1.5	1.2	99.1	98.5	98.8	0.0	0.0	0.0	17.5	18.7	18.1	0.1	0.1	0.1	0.9	1.5	1.2	99.1	98.5	98.8	0.0	0.0	0.0	16.6	18.3	17.5	0.1	0.1	0.1	47.0	53.0	0.9	47.0	53.0	0.9
Far west. tarai	4.6	9.2	6.8	95.4	90.8	93.2	0.0	0.0	0.0	14.4	15.0	14.7	42.6	41.4	42.0	2.1	4.8	3.4	97.9	95.2	96.6	0.0	0.1	0.0	14.2	14.8	14.5	41.8	40.8	41.3	51.2	48.8	1.0	51.2	48.8	1.1
Kailali	3.7	6.5	5.1	96.3	93.5	94.9	0.0	0.0	0.0	14.3	14.5	14.4	50.6	50.1	50.3	0.8	2.0	1.4	99.2	98.0	98.6	0.0	0.1	0.1	13.8	13.5	13.6	48.6	47.6	48.1	51.4	48.6	1.1	51.2	48.8	1.1
Kanchanpur	6.1	13.5	9.8	93.9	86.5	90.2	0.0	0.0	0.0	14.7	15.7	15.2	29.1	27.3	28.2	4.0	9.4	6.6	96.0	90.6	93.4	0.0	0.0	0.0	15.0	16.9	15.9	30.8	29.7	30.2	50.8	49.2	1.0	51.3	48.7	1.1

Total number of enrollment at lower secondary, secondary and higher secondary levels by district, Flash II_ 2010-011

Dist. code	District_name	Grade 6			Grade 7			Grade 8			Grade 6-8			Grade 9			Grade 10			Grade 9-10			Grade 11			Grade 12			Grade 11-12		
		Girls	Boys	Total	Girls	Boys	Total	Girls	Boys	Total	Girls	Boys	Total	Girls	Boys	Total	Girls	Boys	Total	Girls	Boys	Total	Girls	Boys	Total	Girls	Boys	Total	Girls	Boys	Total
0.1	Total	321,370	318,565	639,935	271,540	275,453	546,993	250,863	256,045	506,908	843,773	850,063	1,693,836	212,445	219,332	431,777	184,389	194,715	379,104	396,834	414,047	810,881	91,991	91,033	183,024	81,955	77,741	159,696	173,946	168,774	342,720
0.2	Eastern dev. reg.	74034	70420	144454	63178	59485	122663	58118	54804	112922	195330	184709	380039	48392	46042	94434	43608	41412	85020	92000	87454	179454	20682	17043	37725	18839	14611	33450	39521	31654	71175
0.3	East. mountain	6996	6858	13854	6439	5881	12320	5557	5170	10727	18992	17909	36901	4457	4325	8782	4187	3797	7984	8644	8122	16766	2153	1879	4032	1898	1613	3511	4051	3492	7543
1	Taplejung	2901	2899	5800	2729	2421	5150	2343	2162	4505	7973	7482	15455	1840	1824	3664	1968	1695	3663	3808	3519	7327	1032	758	1790	733	611	1344	1765	1369	3134
9	Sankhuwasabha	2400	2327	4727	2223	1988	4211	1852	1722	3574	6475	6037	12512	1500	1512	3012	1245	1235	2480	2745	2747	5492	571	561	1132	598	491	1089	1169	1052	2221
11	Solukhumbu	1695	1632	3327	1487	1472	2959	1362	1286	2648	4544	4390	8934	1117	989	2106	974	867	1841	2091	1856	3947	550	560	1110	567	511	1078	1117	1071	2188
3.1	East. hill	27388	25426	52814	24285	21551	45836	22647	20334	42981	74320	67311	141631	19217	17043	36260	16709	15038	31747	35926	32081	68007	9353	7157	16510	8517	6072	14589	17870	13229	31099
2	Panchthar	3691	3228	6919	3289	2929	6218	3152	2646	5798	10132	8803	18935	2601	2265	4866	2562	2063	4625	5163	4328	9491	1158	759	1917	1074	645	1719	2232	1404	3636
3	Ilam	3727	3412	7139	3459	2993	6452	4019	3328	7347	11205	9733	20938	2706	2260	4966	2426	2008	4434	5132	4268	9400	1577	1311	2888	1503	1052	2555	3080	2363	5443
7	Dhankuta	2552	2533	5085	2366	2116	4482	2158	1936	4094	7076	6585	13661	2058	1808	3866	1595	1348	2943	3653	3156	6809	1333	989	2322	1096	762	1858	2429	1751	4180
8	Terhathum	1947	1773	3720	1715	1582	3297	1483	1439	2922	5145	4794	9939	1402	1271	2673	1232	1124	2356	2634	2395	5029	814	566	1380	767	454	1221	1581	1020	2601
10	Bhojpur	3118	2914	6032	2720	2507	5227	2362	2346	4708	8200	7767	15967	2150	1939	4089	1798	1630	3428	3948	3569	7517	780	625	1405	688	507	1195	1468	1132	2600
12	Okhaldhunga	2722	2658	5380	2267	2121	4388	1989	2006	3995	6978	6785	13763	1772	1783	3555	1483	1635	3118	3255	3418	6673	547	475	1022	949	827	1776	1496	1302	2798
13	Khotang	3527	3352	6879	3227	2892	6119	2893	2667	5560	9647	8911	18558	2406	2322	4728	2320	2347	4667	4726	4669	9395	1169	944	2113	817	639	1456	1986	1583	3569
14	Udayapur	6104	5556	11660	5242	4411	9653	4591	3966	8557	15937	13933	29870	4122	3395	7517	3293	2883	6176	7415	6278	13693	1975	1488	3463	1623	1186	2809	3598	2674	6272
11.1	East. tarai	39650	38136	77786	32454	32053	64507	29914	29300	59214	102018	99489	201507	24718	24674	49392	22712	22577	45289	47430	47251	94681	9176	8007	17183	8424	6926	15350	17600	14933	32533
4	Jhapa	9710	9348	19058	8621	8363	16984	9314	8288	17602	27645	25999	53644	7111	6519	13630	6684	6197	12881	13795	12716	26511	3267	2731	5998	3204	2391	5595	6471	5122	11593
5	Morang	9971	9123	19094	8255	7685	15940	7539	7079	14618	25765	23887	49652	6532	5930	12462	6052	5525	11577	12584	11455	24039	1773	1512	3285	1492	1164	2656	3265	2676	5941
6	Sunsari	7698	7281	14979	6680	6132	12812	6037	5771	11808	20415	19184	39599	5503	5419	10922	5052	4796	9848	10555	10215	20770	2730	2464	5194	1911	1700	3611	4641	4164	8805
15	Saptari	6171	6136	12307	4583	4950	9533	3618	4108	7726	14372	15194	29566	2877	3522	6399	2520	3046	5566	5397	6568	11965	1271	1083	2354	1693	1537	3230	2964	2620	5584
16	Siraha	6100	6248	12348	4315	4923	9238	3406	4054	7460	13821	15225	29046	2695	3284	5979	2404	3013	5417	5099	6297	11396	135	217	352	124	134	258	259	351	610
16.1	Central dev. reg.	96339	99532	195871	83823	88709	172532	77572	81095	158667	257734	269336	527070	67021	70262	137283	58353	61870	120223	125374	132132	257506	27319	25743	53062	23693	21927	45620	51012	47670	98682
16.2	Cent. mountain	8372	7676	16048	7031	6642	13673	6299	6038	12337	21702	20356	42058	5430	5371	10801	4561	4545	9106	9991	9916	19907	2597	2356	4953	2341	2023	4364	4938	4379	9317
22	Dolakha	3412	3075	6487	2909	2690	5599	2550	2423	4973	8871	8188	17059	2179	2140	4319	1864	1836	3700	4043	3976	8019	1224	1068	2292	1085	976	2061	2309	2044	4353
23	Sindhupalchok	4281	4013	8294	3559	3423	6982	3194	3126	6320	11034	10562	21596	2850	2778	5628	2345	2381	4726	5195	5159	10354	1154	1093	2247	1144	927	2071	2298	2020	4318
29	Rasuwa	679	588	1267	563	529	1092	555	489	1044	1797	1606	3403	401	453	854	352	328	680	753	781	1534	219	195	414	112	120	232	331	315	646
19.1	Cent. hill	31586	28726	60312	27143	24813	51956	24211	22245	46456	82940	75784	158724	20661	18470	39131	17350	16399	33749	38011	34869	72880	8139	6781	14920	7806	6451	14257	15945	13232	29177
20	Sindhuli	5091	4904	9995	4069	4270	8339	3500	3724	7224	12660	12898	25558	2745	3036	5781	2635	3050	5685	5380	6086	11466	1938	1951	3889	1743	1697	3440	3681	3648	7329
21	Ramechhap	4331	3884	8215	3816	3455	7271	3510	2916	6426	11657	10255	21912	2956	2432	5388	2337	2233	4570	5293	4665	9958	1345	1135	2480	1551	1416	2967	2896	2551	5447
24	Kavrepalanchok	6119	5796	11915	5497	5283	10780	5175	4964	10139	16791	16043	32834	4824	4505	9329	4278	4009	8287	9102	8514	17616	1953	1498	3451	1592	1304	2896	3545	2802	6347
28	Nuwakot	4266	3681	7947	3745	3119	6864	3366	2960	6326	11377	9760	21137	2695	2302	4997	2306	2017	4323	5001	4319	9320	981	683	1664	1075	682	1757	2056	1365	3421
30	Dhading	5407	4866	10273	4638	4101	8739	3952	3581	7533	13997	12548	26545	3554	3104	6658	2721	2484	5205	6275	5588	11863	1296	995	2291	1327	882	2209	2623	1877	4500
31	Makwanpur	6372	5595	11967	5378	4585	9963	4708	4100	8808	16458	14280	30738	3887	3091	6978	3073	2606	5679	6960	5697	12657									

Total number of enrollment at lower secondary, secondary and higher secondary levels by district, Flash II_ 2010-011

Dist. code	District_name	Grade 6			Grade 7			Grade 8			Grade 6-8			Grade 9			Grade 10			Grade 9-10			Grade 11			Grade 12			Grade 11-12		
		Girls	Boys	Total	Girls	Boys	Total	Girls	Boys	Total	Girls	Boys	Total	Girls	Boys	Total	Girls	Boys	Total	Girls	Boys	Total	Girls	Boys	Total	Girls	Boys	Total	Girls	Boys	Total
25.1	Cent. tarai	35521	41120	76641	29420	35787	65207	26587	31389	57976	91528	108296	199824	20684	25343	46027	18153	22631	40784	38837	47974	86811	8874	9058	17932	6751	7055	13806	15625	16113	31738
17	Dhanusha	6021	6589	12610	4499	5287	9786	3989	4928	8917	14509	16804	31313	3138	4099	7237	2700	3593	6293	5838	7692	13530	1141	1082	2223	887	887	1774	2028	1969	3997
18	Mahottari	5476	6546	12022	3927	5330	9257	2961	4038	6999	12364	15914	28278	2299	3184	5483	1974	2682	4656	4273	5866	10139	1141	1330	2471	1115	1134	2249	2256	2464	4720
19	Sarlahi	4522	5342	9864	3722	4485	8207	3057	3712	6769	11301	13539	24840	2643	3316	5959	2486	3121	5607	5129	6437	11566	1299	1387	2686	1028	1114	2142	2327	2501	4828
32	Rautahat	3455	5071	8526	2835	4822	7657	2572	3948	6520	8862	13841	22703	1495	2375	3870	1428	2299	3727	2923	4674	7597	2301	2544	4845	1097	1678	2775	3398	4222	7620
33	Bara	5049	5634	10683	4242	4941	9183	3642	4179	7821	12933	14754	27687	2767	3330	6097	2318	3201	5519	5085	6531	11616	609	576	1185	545	401	946	1154	977	2131
34	Parsa	3921	5017	8938	3203	4544	7747	2558	3611	6169	9682	13172	22854	2120	3342	5462	1788	2720	4508	3908	6062	9970	198	408	606	162	232	394	360	640	1000
35	Chitwan	7077	6921	13998	6992	6378	13370	7808	6973	14781	21877	20272	42149	6222	5697	11919	5459	5015	10474	11681	10712	22393	2185	1731	3916	1917	1609	3526	4102	3340	7442
32.1	Valley	20860	22010	42870	20229	21467	41696	20475	21423	41898	61564	64900	126464	20246	21078	41324	18289	18295	36584	38535	39373	77908	7709	7548	15257	6795	6398	13193	14504	13946	28450
25	Lalitpur	4075	4045	8120	4079	3952	8031	4014	4021	8035	12168	12018	24186	4016	4376	8392	3664	3525	7189	7680	7901	15581	1526	1298	2824	1364	1051	2415	2890	2349	5239
26	Bhaktapur	2892	3083	5975	2932	3126	6058	3073	3174	6247	8897	9383	18280	3008	2953	5961	2878	2584	5462	5886	5537	11423	1279	1200	2479	1147	1080	2227	2426	2280	4706
27	Kathmandu	13893	14882	28775	13218	14389	27607	13388	14228	27616	40499	43499	83998	13222	13749	26971	11747	12186	23933	24969	25935	50904	4904	5050	9954	4284	4267	8551	9188	9317	18505
35.1	Western dev. reg.	65196	63341	128537	57303	56289	113592	53687	52906	106593	176186	172536	348722	47906	47045	94951	41273	40852	82125	89179	87897	177076	20519	18808	39327	19081	16496	35577	39600	35304	74904
35.2	West. mountain	166	137	303	119	123	242	136	98	234	421	358	779	116	111	227	96	74	170	212	185	397	60	77	137	41	45	86	101	122	223
41	Manang	38	34	72	36	35	71	46	28	74	120	97	217	36	27	63	37	25	62	73	52	125	26	46	72	15	19	34	41	65	106
42	Mustang	128	103	231	83	88	171	90	70	160	301	261	562	80	84	164	59	49	108	139	133	272	34	31	65	26	26	52	60	57	117
37.1	West. hill	42996	40138	83134	38587	36363	74950	37233	34719	71952	118816	111220	230036	33260	31439	64699	28684	27406	56090	61944	58845	120789	14665	12687	27352	13865	11611	25476	28530	24298	52828
36	Gorkha	4425	3852	8277	3887	3487	7374	3911	3529	7440	12223	10868	23091	2873	2911	5784	2322	2360	4682	5195	5271	10466	892	646	1538	896	555	1451	1788	1201	2989
37	Lamjung	2819	2726	5545	2460	2324	4784	2285	2180	4465	7564	7230	14794	1992	2005	3997	1634	1565	3199	3626	3570	7196	902	687	1589	786	568	1354	1688	1255	2943
38	Tanahu	4929	4531	9460	4196	3956	8152	3898	3762	7660	13023	12249	25272	3782	3199	6981	2781	2687	5468	6563	5886	12449	1397	998	2395	942	768	1710	2339	1766	4105
39	Syangja	4833	4470	9303	4382	4212	8594	4561	4192	8753	13776	12874	26650	4227	3872	8099	3904	3680	7584	8131	7552	15683	956	688	1644	848	597	1445	1804	1285	3089
40	Kaski	6249	6519	12768	5832	6077	11909	6001	5987	11988	18082	18583	36665	5747	5639	11386	4939	5166	10105	10686	10805	21491	3591	4231	7822	3256	3798	7054	6847	8029	14876
43	Myagdi	1796	1639	3435	1471	1389	2860	1390	1258	2648	4657	4286	8943	1191	1130	2321	1108	987	2095	2299	2117	4416	480	384	864	384	301	685	864	685	1549
44	Parbat	2120	1997	4117	2055	1984	4039	2014	1949	3963	6189	5930	12119	1873	1863	3736	1811	1651	3462	3684	3514	7198	970	714	1684	964	691	1655	1934	1405	3339
45	Baglung	4196	3872	8068	3731	3282	7013	3444	3093	6537	11371	10247	21618	3066	2819	5885	2668	2574	5242	5734	5393	11127	2010	1465	3475	1655	1127	2782	3665	2592	6257
46	Gulmi	4098	3514	7612	3608	3329	6937	3413	3019	6432	11119	9862	20981	3066	2916	5982	2902	2377	5279	5968	5293	11261	832	747	1579	1328	1028	2356	2160	1775	3935
47	Palpa	4360	4309	8669	3977	3783	7760	3668	3433	7101	12005	11525	23530	3136	3079	6215	2614	2563	5177	5750	5642	11392	1872	1664	3536	1940	1705	3645	3812	3369	7181
51	Arghakhanchi	3171	2709	5880	2988	2540	5528	2648	2317	4965	8807	7566	16373	2307	2006	4313	2001	1796	3797	4308	3802	8110	763	463	1226	866	473	1339	1629	936	2565
48.1	West. tarai	22034	23066	45100	18597	19803	38400	16318	18089	34407	56949	60958	117907	14530	15495	30025	12493	13372	25865	27023	28867	55890	5794	6044	11838	5175	4840	10015	10969	10884	21853
48	Nawalparasi	8701	8611	17312	7748	7667	15415	6744	7067	13811	23193	23345	46538	6028	5990	12018	5318	5296	10614	11346	11286	22632	1357	1325	2682	1388	1201	2589	2745	2526	5271
49	Rupandehi	8543	8633	17176	6977	7674	14651	6493	7084	13577	22013	23391	45404	5772	6294	12066	4806	5209	10015	10578	11503	22081	2835	3057	5892	2464	2422	4886	5299	5479	10778
50	Kapilbastu	4790	5822	10612	3872	4462	8334	3081	3938	7019	11743	14222	25965	2730	3211	5941	2369	2867	5236	5099	6078	11177	1602	1662	3264	1323	1217	2540	2925	2879	5804

Total number of enrollment at lower secondary, secondary and higher secondary levels by district, Flash II_ 2010-011

Dist. code	District_name	Grade 6			Grade 7			Grade 8			Grade 6-8			Grade 9			Grade 10			Grade 9-10			Grade 11			Grade 12			Grade 11-12		
		Girls	Boys	Total	Girls	Boys	Total	Girls	Boys	Total	Girls	Boys	Total	Girls	Boys	Total	Girls	Boys	Total	Girls	Boys	Total	Girls	Boys	Total	Girls	Boys	Total	Girls	Boys	Total
51.1	Mid western dev. reg.	52949	50670	103619	41480	42242	83722	38728	40765	79493	133157	133677	266834	29772	32696	62468	25171	29936	55107	54943	62632	117575	15243	18650	33893	11034	13870	24904	26277	32520	58797
51.2	Mid west. mountain	4306	5341	9647	3009	4438	7447	2800	4855	7655	10115	14634	24749	2046	4000	6046	1895	3747	5642	3941	7747	11688	1238	2753	3991	935	2520	3455	2173	5273	7446
62	Dolpa	308	392	700	239	329	568	192	264	456	739	985	1724	166	267	433	144	221	365	310	488	798	88	147	235	68	124	192	156	271	427
63	Jumla	1232	1470	2702	924	1297	2221	880	1347	2227	3036	4114	7150	694	1141	1835	520	845	1365	1214	1986	3200	427	701	1128	319	578	897	746	1279	2025
64	Kalikot	1679	2084	3763	1147	1642	2789	1141	2094	3235	3967	5820	9787	777	1539	2316	850	1732	2582	1627	3271	4898	571	1335	1906	364	1013	1377	935	2348	3283
65	Mugu	656	851	1507	356	621	977	313	636	949	1325	2108	3433	240	631	871	191	533	724	431	1164	1595	70	289	359	107	459	566	177	748	925
66	Humla	431	544	975	343	549	892	274	514	788	1048	1607	2655	169	422	591	190	416	606	359	838	1197	82	281	363	77	346	423	159	627	786
56.1	Mid west. hill	27111	26388	53499	21337	21642	42979	19675	20426	40101	68123	68456	136579	14849	16073	30922	12773	15246	28019	27622	31319	58941	7727	9295	17022	5572	6732	12304	13299	16027	29326
52	Pyuthan	3150	2950	6100	2712	2544	5256	2535	2253	4788	8397	7747	16144	1666	1716	3382	1425	1555	2980	3091	3271	6362	603	539	1142	735	596	1331	1338	1135	2473
53	Rolpa	3072	3218	6290	2268	2539	4807	1764	2057	3821	7104	7814	14918	1264	1552	2816	894	1039	1933	2158	2591	4749	496	539	1035	448	395	843	944	934	1878
54	Rukum	3358	3364	6722	2671	2855	5526	2515	2695	5210	8544	8914	17458	2063	2144	4207	1932	2062	3994	3995	4206	8201	1289	1429	2718	734	884	1618	2023	2313	4336
55	Salyan	4688	4212	8900	3453	3217	6670	3015	2950	5965	11156	10379	21535	2215	2446	4661	2034	2147	4181	4249	4593	8842	1260	1258	2518	788	867	1655	2048	2125	4173
59	Surkhet	4927	4700	9627	4441	4173	8614	4644	4591	9235	14012	13464	27476	3414	2937	6351	2695	2947	5642	6109	5884	11993	1815	2039	3854	996	1305	2301	2811	3344	6155
60	Dailekh	5026	4852	9878	3611	3692	7303	3033	3366	6399	11670	11910	23580	2632	3057	5689	2113	3156	5269	4745	6213	10958	1185	1761	2946	1163	1564	2727	2348	3325	5673
61	Jajarkot	2890	3092	5982	2181	2622	4803	2169	2514	4683	7240	8228	15468	1595	2221	3816	1680	2340	4020	3275	4561	7836	1079	1730	2809	708	1121	1829	1787	2851	4638
63.1	Mid west. tarai	21532	18941	40473	17134	16162	33296	16253	15484	31737	54919	50587	105506	12877	12623	25500	10503	10943	21446	23380	23566	46946	6278	6602	12880	4527	4618	9145	10805	11220	22025
56	Dang	8442	6883	15325	6578	5714	12292	6635	5592	12227	21655	18189	39844	4959	4392	9351	4173	4077	8250	9132	8469	17601	2120	2252	4372	1317	1547	2864	3437	3799	7236
57	Banke	5349	5504	10853	4381	4704	9085	4053	4303	8356	13783	14511	28294	3328	3758	7086	2892	3239	6131	6220	6997	13217	1917	2197	4114	1610	1588	3198	3527	3785	7312
58	Bardiya	7741	6554	14295	6175	5744	11919	5565	5589	11154	19481	17887	37368	4590	4473	9063	3438	3627	7065	8028	8100	16128	2241	2153	4394	1600	1483	3083	3841	3636	7477
66.1	Far western dev. reg.	32852	34602	67454	25756	28728	54484	22758	26475	49233	81366	89805	171171	19354	23287	42641	15984	20645	36629	35338	43932	79270	8228	10789	19017	9308	10837	20145	17536	21626	39162
66.2	Far west. mountain	5547	7179	12726	3988	5756	9744	3524	5566	9090	13059	18501	31560	3015	4929	7944	2787	4676	7463	5802	9605	15407	1630	2391	4021	1718	2466	4184	3348	4857	8205
67	Bajura	1778	2124	3902	1128	1757	2885	948	1598	2546	3854	5479	9333	838	1543	2381	601	1238	1839	1439	2781	4220	370	469	839	351	428	779	721	897	1618
68	Bajhang	1981	3109	5090	1505	2397	3902	1299	2353	3652	4785	7859	12644	967	2025	2992	1023	2026	3049	1990	4051	6041	515	968	1483	561	1077	1638	1076	2045	3121
75	Darchula	1788	1946	3734	1355	1602	2957	1277	1615	2892	4420	5163	9583	1210	1361	2571	1163	1412	2575	2373	2773	5146	745	954	1699	806	961	1767	1551	1915	3466
69.1	Far west. hill	11841	13280	25121	9009	10729	19738	7810	9568	17378	28660	33577	62237	6570	8690	15260	4913	7592	12505	11483	16282	27765	2597	4255	6852	3110	4365	7475	5707	8620	14327
69	Achham	3716	4386	8102	2509	3513	6022	2160	3031	5191	8385	10930	19315	1817	2873	4690	1638	2717	4355	3455	5590	9045	663	1342	2005	988	1443	2431	1651	2785	4436
70	Doti	2263	2850	5113	1713	2139	3852	1587	1866	3453	5563	6855	12418	1285	1549	2834	976	1330	2306	2261	2879	5140	510	755	1265	567	786	1353	1077	1541	2618
73	Dadeldhura	2411	2338	4749	1916	1842	3758	1600	1725	3325	5927	5905	11832	1478	1630	3108	634	897	1531	2112	2527	4639	412	600	1012	588	792	1380	1000	1392	2392
74	Baitadi	3451	3706	7157	2871	3235	6106	2463	2946	5409	8785	9887	18672	1990	2638	4628	1665	2648	4313	3655	5286	8941	1012	1558	2570	967	1344	2311	1979	2902	4881
73.1	Far west. tarai	15464	14143	29607	12759	12243	25002	11424	11341	22765	39647	37727	77374	9769	9668	19437	8284	8377	16661	18053	18045	36098	4001	4143	8144	4480	4006	8486	8481	8149	16630
71	Kailali	9920	8861	18781	7884	7580	15464	6842	7030	13872	24646	23471	48117	5762	5876	11638	4810	4818	9628	10572	10694	21266	2345	2464	4809	2419	2377	4796	4764	4841	9605
72	Kanchanpur	5544	5282	10826	4875	4663	9538	4582	4311	8893	15001	14256	29257	4007	3792	7799	3474	3559	7033	7481	7351	14832	1656	1679	3335	2061	1629	3690	3717	3308	7025

Dalit enrollment at lower secondary, secondary and higher secondary levels by district, Flash II_2010-011

Dist. code	District_name	Grade 6			Grade 7			Grade 8			Grade 6-8			Grade 9			Grade 10			Grade 9-10			Grade 11			Grade 12			Grade 11-12		
		Girls	Boys	Total	Girls	Boys	Total	Girls	Boys	Total	Girls	Boys	Total	Girls	Boys	Total	Girls	Boys	Total	Girls	Boys	Total	Girls	Boys	Total	Girls	Boys	Total	Girls	Boys	Total
0.1	Total	50406	51967	102373	37255	39433	76688	29926	32523	62449	117587	123923	241510	21257	24264	45521	15802	18925	34727	37059	43189	80248	5656	6877	12533	4587	5614	10201	10243	12491	22734
0.2	Eastern dev. reg.	10612	10845	21457	7633	7738	15371	6107	6209	12316	24352	24792	49144	4392	4514	8906	3398	3699	7097	7790	8213	16003	1169	1036	2205	986	895	1881	2155	1931	4086
0.3	East. mountain	687	646	1333	564	466	1030	460	434	894	1711	1546	3257	330	308	638	270	252	522	600	560	1160	124	95	219	88	71	159	212	166	378
1	Taplejung	315	306	621	288	228	516	239	225	464	842	759	1601	181	155	336	161	132	293	342	287	629	62	40	102	52	33	85	114	73	187
9	Sankhuwasabha	204	198	402	161	128	289	131	119	250	496	445	941	99	97	196	57	72	129	156	169	325	35	35	70	25	23	48	60	58	118
11	Solukhumbu	168	142	310	115	110	225	90	90	180	373	342	715	50	56	106	52	48	100	102	104	206	27	20	47	11	15	26	38	35	73
3.1	East. hill	2779	2629	5408	2199	1925	4124	1812	1622	3434	6790	6176	12966	1337	1228	2565	1017	986	2003	2354	2214	4568	499	372	871	385	306	691	884	678	1562
2	Panchthar	243	200	443	199	161	360	189	141	330	631	502	1133	155	98	253	107	88	195	262	186	448	47	29	76	34	25	59	81	54	135
3	Ilam	263	227	490	216	187	403	244	166	410	723	580	1303	142	111	253	86	78	164	228	189	417	57	40	97	40	32	72	97	72	169
7	Dhankuta	196	197	393	165	153	318	128	108	236	489	458	947	107	101	208	91	72	163	198	173	371	55	43	98	36	33	69	91	76	167
8	Terhathum	228	210	438	198	169	367	138	123	261	564	502	1066	114	90	204	87	107	194	201	197	398	58	42	100	49	36	85	107	78	185
10	Bhojpur	314	286	600	262	218	480	192	198	390	768	702	1470	142	157	299	107	107	214	249	264	513	43	38	81	31	19	50	74	57	131
12	Okhaldhunga	307	342	649	223	216	439	198	185	383	728	743	1471	123	153	276	97	130	227	220	283	503	28	31	59	57	44	101	85	75	160
13	Khotang	406	369	775	322	313	635	263	267	530	991	949	1940	183	191	374	153	161	314	336	352	688	45	50	95	39	50	89	84	100	184
14	Udayapur	822	798	1620	614	508	1122	460	434	894	1896	1740	3636	371	327	698	289	243	532	660	570	1230	166	99	265	99	67	166	265	166	431
11.1	East. tarai	7146	7570	14716	4870	5347	10217	3835	4153	7988	15851	17070	32921	2725	2978	5703	2111	2461	4572	4836	5439	10275	546	569	1115	513	518	1031	1059	1087	2146
4	Jhapa	1251	1189	2440	942	844	1786	820	747	1567	3013	2780	5793	571	500	1071	469	420	889	1040	920	1960	146	144	290	128	113	241	274	257	531
5	Morang	1784	1815	3599	1262	1287	2549	1036	1039	2075	4082	4141	8223	714	698	1412	578	612	1190	1292	1310	2602	108	111	219	83	74	157	191	185	376
6	Sunsari	1071	1056	2127	758	798	1556	559	581	1140	2388	2435	4823	429	461	890	355	376	731	784	837	1621	166	157	323	103	105	208	269	262	531
15	Saptari	1558	1678	3236	957	1153	2110	721	834	1555	3236	3665	6901	566	645	1211	391	482	873	957	1127	2084	86	107	193	163	184	347	249	291	540
16	Siraha	1482	1832	3314	951	1265	2216	699	952	1651	3132	4049	7181	445	674	1119	318	571	889	763	1245	2008	40	50	90	36	42	78	76	92	168
16.1	Central dev. reg.	12010	12826	24836	9175	9953	19128	7519	7988	15507	28704	30767	59471	5354	5994	11348	3980	4580	8560	9334	10574	19908	1413	1757	3170	1176	1403	2579	2589	3160	5749
16.2	Cent. mountain	755	715	1470	618	539	1157	472	382	854	1845	1636	3481	360	323	683	223	227	450	583	550	1133	118	132	250	100	96	196	218	228	446
22	Dolakha	389	360	749	314	270	584	237	206	443	940	836	1776	178	154	332	126	132	258	304	286	590	50	65	115	56	52	108	106	117	223
23	Sindhupalchok	339	336	675	282	254	536	219	166	385	840	756	1596	167	153	320	90	92	182	257	245	502	66	65	131	43	42	85	109	107	216
29	Rasuwa	27	19	46	22	15	37	16	10	26	65	44	109	15	16	31	7	3	10	22	19	41	2	2	4	1	2	3	3	4	7
19.1	Cent. hill	3201	2751	5952	2413	2142	4555	2001	1830	3831	7615	6723	14338	1374	1252	2626	1025	952	1977	2399	2204	4603	318	354	672	309	304	613	627	658	1285
20	Sindhuli	795	731	1526	566	612	1178	381	476	857	1742	1819	3561	271	311	582	228	251	479	499	562	1061	109	138	247	92	110	202	201	248	449
21	Ramechhap	467	417	884	349	348	697	330	261	591	1146	1026	2172	214	196	410	158	152	310	372	348	720	51	68	119	87	64	151	138	132	270
24	Kavrepalanchok	454	406	860	347	310	657	291	294	585	1092	1010	2102	248	210	458	188	174	362	436	384	820	55	64	119	39	52	91	94	116	210
28	Nuwakot	406	342	748	325	251	576	339	245	584	1070	838	1908	195	164	359	143	100	243	338	264	602	34	25	59	42	28	70	76	53	129
30	Dhading	709	566	1275	503	377	880	371	330	701	1583	1273	2856	257	224	481	149	160	309	406	384	790	54	51	105	37	44	81	91	95	186
31	Makwanpur	370	289	659	323	244	567	289	224	513	982	757	1739	189	147	336	159	115	274	348	262	610	15	8	23	12	6	18	27	14	41

Dalit enrollment at lower secondary, secondary and higher secondary levels by district, Flash II_2010-011

Dist. code	District_name	Grade 6			Grade 7			Grade 8			Grade 6-8			Grade 9			Grade 10			Grade 9-10			Grade 11			Grade 12			Grade 11-12		
		Girls	Boys	Total	Girls	Boys	Total	Girls	Boys	Total	Girls	Boys	Total	Girls	Boys	Total	Girls	Boys	Total	Girls	Boys	Total	Girls	Boys	Total	Girls	Boys	Total	Girls	Boys	Total
25.1	Cent. tarai	6940	8319	15259	5053	6367	11420	4018	4915	8933	16011	19601	35612	2709	3639	6348	2014	2746	4760	4723	6385	11108	653	971	1624	535	743	1278	1188	1714	2902
17	Dhanusha	1383	1615	2998	882	1191	2073	724	932	1656	2989	3738	6727	530	754	1284	383	571	954	913	1325	2238	156	199	355	101	140	241	257	339	596
18	Mahottari	1516	1923	3439	1079	1432	2511	656	945	1601	3251	4300	7551	497	646	1143	316	457	773	813	1103	1916	107	133	240	106	123	229	213	256	469
19	Sarlahi	891	1036	1927	637	811	1448	494	610	1104	2022	2457	4479	355	471	826	283	359	642	638	830	1468	75	124	199	81	92	173	156	216	372
32	Rautahat	737	1069	1806	532	784	1316	435	664	1099	1704	2517	4221	271	430	701	230	375	605	501	805	1306	138	353	491	136	250	386	274	603	877
33	Bara	894	1031	1925	693	834	1527	533	622	1155	2120	2487	4607	323	445	768	226	317	543	549	762	1311	41	25	66	16	14	30	57	39	96
34	Parsa	680	905	1585	493	711	1204	384	596	980	1557	2212	3769	277	446	723	206	348	554	483	794	1277	11	46	57	8	31	39	19	77	96
35	Chitwan	839	740	1579	737	604	1341	792	546	1338	2368	1890	4258	456	447	903	370	319	689	826	766	1592	125	91	216	87	93	180	212	184	396
32.1	Valley	1114	1041	2155	1091	905	1996	1028	861	1889	3233	2807	6040	911	780	1691	718	655	1373	1629	1435	3064	324	300	624	232	260	492	556	560	1116
25	Lalitpur	263	254	517	237	233	470	224	192	416	724	679	1403	198	211	409	188	181	369	386	392	778	67	75	142	43	60	103	110	135	245
26	Bhaktapur	126	109	235	142	109	251	119	112	231	387	330	717	109	89	198	72	75	147	181	164	345	29	19	48	27	28	55	56	47	103
27	Kathmandu	725	678	1403	712	563	1275	685	557	1242	2122	1798	3920	604	480	1084	458	399	857	1062	879	1941	228	206	434	162	172	334	390	378	768
35.1	Western dev. reg.	12596	11783	24379	9708	9304	19012	7786	7702	15488	30090	28789	58879	5783	6063	11846	4289	4448	8737	10072	10511	20583	1454	1489	2943	1186	1241	2427	2640	2730	5370
35.2	West. mountain	27	37	64	21	20	41	20	22	42	68	79	147	12	19	31	16	13	29	28	32	60	8	7	15	2	5	7	10	12	22
41	Manang	4	4	8	1	2	3	3	5	8	8	11	19	1	2	3	4	2	6	5	4	9	2	4	6	1	1	2	3	5	8
42	Mustang	23	33	56	20	18	38	17	17	34	60	68	128	11	17	28	12	11	23	23	28	51	6	3	9	1	4	5	7	7	14
37.1	West. hill	9260	8224	17484	7244	6600	13844	5978	5511	11489	22482	20335	42817	4464	4402	8866	3299	3316	6615	7763	7718	15481	1139	1113	2252	956	933	1889	2095	2046	4141
36	Gorkha	781	682	1463	555	531	1086	505	490	995	1841	1703	3544	273	311	584	209	298	507	482	609	1091	74	54	128	50	51	101	124	105	229
37	Lamjung	543	516	1059	430	432	862	358	338	696	1331	1286	2617	262	272	534	166	203	369	428	475	903	54	59	113	51	50	101	105	109	214
38	Tanahu	978	859	1837	763	701	1464	590	596	1186	2331	2156	4487	446	405	851	320	332	652	766	737	1503	165	115	280	83	82	165	248	197	445
39	Syangja	932	865	1797	800	731	1531	719	681	1400	2451	2277	4728	528	494	1022	397	379	776	925	873	1798	48	39	87	36	30	66	84	69	153
40	Kaski	1399	1317	2716	1169	1069	2238	1009	994	2003	3577	3380	6957	862	867	1729	618	627	1245	1480	1494	2974	242	331	573	224	276	500	466	607	1073
43	Myagdi	473	457	930	335	337	672	278	269	547	1086	1063	2149	186	196	382	135	149	284	321	345	666	40	49	89	26	20	46	66	69	135
44	Parbat	574	544	1118	529	472	1001	391	385	776	1494	1401	2895	321	358	679	266	285	551	587	643	1230	94	89	183	94	89	183	188	178	366
45	Baglung	1193	1031	2224	868	813	1681	664	625	1289	2725	2469	5194	478	507	985	342	367	709	820	874	1694	165	143	308	112	101	213	277	244	521
46	Gulmi	937	808	1745	695	645	1340	549	452	1001	2181	1905	4086	414	377	791	295	259	554	709	636	1345	47	60	107	78	69	147	125	129	254
47	Palpa	659	526	1185	475	389	864	421	343	764	1555	1258	2813	330	313	643	263	188	451	593	501	1094	144	118	262	136	110	246	280	228	508
51	Arghakhanchi	791	619	1410	625	480	1105	494	338	832	1910	1437	3347	364	302	666	288	229	517	652	531	1183	66	56	122	66	55	121	132	111	243
48.1	West. tarai	3309	3522	6831	2443	2684	5127	1788	2169	3957	7540	8375	15915	1307	1642	2949	974	1119	2093	2281	2761	5042	307	369	676	228	303	531	535	672	1207
48	Nawalparasi	1286	1225	2511	1000	1016	2016	764	833	1597	3050	3074	6124	519	578	1097	458	451	909	977	1029	2006	84	97	181	80	80	160	164	177	341
49	Rupandehi	1263	1361	2624	928	1062	1990	742	898	1640	2933	3321	6254	550	703	1253	376	418	794	926	1121	2047	150	154	304	113	147	260	263	301	564
50	Kapilbastu	760	936	1696	515	606	1121	282	438	720	1557	1980	3537	238	361	599	140	250	390	378	611	989	73	118	191	35	76	111	108	194	302

Dalit enrollment at lower secondary, secondary and higher secondary levels by district, Flash II_2010-011

Dist. code	District_name	Grade 6			Grade 7			Grade 8			Grade 6-8			Grade 9			Grade 10			Grade 9-10			Grade 11			Grade 12			Grade 11-12		
		Girls	Boys	Total	Girls	Boys	Total	Girls	Boys	Total	Girls	Boys	Total	Girls	Boys	Total	Girls	Boys	Total	Girls	Boys	Total	Girls	Boys	Total	Girls	Boys	Total	Girls	Boys	Total
51.1	Mid western dev. reg.	9275	9796	19071	6656	7295	13951	5406	6342	11748	21337	23433	44770	3504	4438	7942	2606	3530	6136	6110	7968	14078	1150	1580	2730	813	1111	1924	1963	2691	4654
51.2	Mid west. mountain	638	1197	1835	447	879	1326	373	887	1260	1458	2963	4421	187	576	763	161	476	637	348	1052	1400	89	203	292	68	194	262	157	397	554
62	Dolpa	40	43	83	24	49	73	25	28	53	89	120	209	20	31	51	10	32	42	30	63	93	4	12	16	3	7	10	7	19	26
63	Jumla	141	258	399	138	198	336	96	203	299	375	659	1034	57	114	171	44	96	140	101	210	311	24	55	79	12	49	61	36	104	140
64	Kalikot	302	604	906	193	427	620	172	459	631	667	1490	2157	76	292	368	78	246	324	154	538	692	56	110	166	46	101	147	102	211	313
65	Mugu	101	213	314	48	128	176	50	122	172	199	463	662	18	92	110	21	59	80	39	151	190	2	11	13	4	20	24	6	31	37
66	Humla	54	79	133	44	77	121	30	75	105	128	231	359	16	47	63	8	43	51	24	90	114	3	15	18	3	17	20	6	32	38
56.1	Mid west. hill	5958	6031	11989	4248	4458	8706	3425	3854	7279	13631	14343	27974	2225	2753	4978	1609	2130	3739	3834	4883	8717	630	934	1564	427	642	1069	1057	1576	2633
52	Pyuthan	586	528	1114	432	427	859	344	302	646	1362	1257	2619	194	246	440	152	198	350	346	444	790	37	45	82	39	39	78	76	84	160
53	Rolpa	450	452	902	277	292	569	167	195	362	894	939	1833	103	138	241	62	69	131	165	207	372	12	24	36	10	18	28	22	42	64
54	Rukum	673	752	1425	531	588	1119	437	510	947	1641	1850	3491	326	355	681	239	283	522	565	638	1203	87	142	229	47	79	126	134	221	355
55	Salyan	795	802	1597	507	549	1056	393	430	823	1695	1781	3476	312	333	645	190	276	466	502	609	1111	100	107	207	72	80	152	172	187	359
59	Surkhet	1397	1263	2660	1143	1032	2175	1026	1020	2046	3566	3315	6881	536	624	1160	469	498	967	1005	1122	2127	210	286	496	88	139	227	298	425	723
60	Dailekh	1208	1248	2456	721	819	1540	481	707	1188	2410	2774	5184	405	578	983	245	362	607	650	940	1590	82	145	227	100	163	263	182	308	490
61	Jajarkot	849	986	1835	637	751	1388	577	690	1267	2063	2427	4490	349	479	828	252	444	696	601	923	1524	102	185	287	71	124	195	173	309	482
63.1	Mid west. tarai	2679	2568	5247	1961	1958	3919	1608	1601	3209	6248	6127	12375	1092	1109	2201	836	924	1760	1928	2033	3961	431	443	874	318	275	593	749	718	1467
56	Dang	1107	875	1982	763	684	1447	675	542	1217	2545	2101	4646	372	329	701	320	297	617	692	626	1318	121	121	242	55	63	118	176	184	360
57	Banke	833	932	1765	646	667	1313	472	585	1057	1951	2184	4135	375	443	818	303	402	705	678	845	1523	214	204	418	203	158	361	417	362	779
58	Bardiya	739	761	1500	552	607	1159	461	474	935	1752	1842	3594	345	337	682	213	225	438	558	562	1120	96	118	214	60	54	114	156	172	328
66.1	Far western dev. reg.	5913	6717	12630	4083	5143	9226	3108	4282	7390	13104	16142	29246	2224	3255	5479	1529	2668	4197	3753	5923	9676	470	1015	1485	426	964	1390	896	1979	2875
66.2	Far west. mountain	957	1344	2301	592	1068	1660	465	867	1332	2014	3279	5293	335	725	1060	223	606	829	558	1331	1889	111	229	340	92	214	306	203	443	646
67	Bajura	440	614	1054	231	480	711	167	360	527	838	1454	2292	133	343	476	65	257	322	198	600	798	39	70	109	13	52	65	52	122	174
68	Bajhang	332	515	847	237	434	671	186	351	537	755	1300	2055	113	265	378	88	246	334	201	511	712	46	104	150	54	122	176	100	226	326
75	Darchula	185	215	400	124	154	278	112	156	268	421	525	946	89	117	206	70	103	173	159	220	379	26	55	81	25	40	65	51	95	146
69.1	Far west. hill	2522	3113	5635	1671	2280	3951	1253	1891	3144	5446	7284	12730	900	1446	2346	564	1153	1717	1464	2599	4063	187	517	704	173	500	673	360	1017	1377
69	Achham	945	1295	2240	653	963	1616	457	800	1257	2055	3058	5113	332	647	979	264	587	851	596	1234	1830	74	229	303	62	249	311	136	478	614
70	Doti	439	628	1067	273	381	654	256	323	579	968	1332	2300	171	234	405	103	205	308	274	439	713	23	99	122	48	103	151	71	202	273
73	Dadeldhura	463	471	934	279	338	617	221	274	495	963	1083	2046	172	208	380	45	84	129	217	292	509	17	44	61	34	62	96	51	106	157
74	Baitadi	675	719	1394	466	598	1064	319	494	813	1460	1811	3271	225	357	582	152	277	429	377	634	1011	73	145	218	29	86	115	102	231	333
73.1	Far west. tarai	2434	2260	4694	1820	1795	3615	1390	1524	2914	5644	5579	11223	989	1084	2073	742	909	1651	1731	1993	3724	172	269	441	161	250	411	333	519	852
71	Kailali	1513	1300	2813	1090	997	2087	796	868	1664	3399	3165	6564	544	594	1138	400	490	890	944	1084	2028	84	120	204	57	80	137	141	200	341
72	Kanchanpur	921	960	1881	730	798	1528	594	656	1250	2245	2414	4659	445	490	935	342	419	761	787	909	1696	88	149	237	104	170	274	192	319	511

Janajati enrollment at lower secondary, secondary and higher levels by district, Flash II_2010-011

Dist. code	District_name	Grade 6			Grade 7			Grade 8			Grade 6-8			Grade 9			Grade 10			Grade 9-10			Grade 11			Grade 12			Grade 11-12		
		Girls	Boys	Total	Girls	Boys	Total	Girls	Boys	Total	Girls	Boys	Total	Girls	Boys	Total	Girls	Boys	Total	Girls	Boys	Total	Girls	Boys	Total	Girls	Boys	Total	Girls	Boys	Total
0.1	Total	137287	130232	267519	116871	111863	228734	106982	102579	209561	361140	344674	705814	89747	85952	175699	75764	74563	150327	165511	160515	326026	30300	27711	58011	26577	22819	49396	56877	50530	107407
0.2	Eastern dev. reg.	37538	34691	72229	32409	29393	61802	30591	27402	57993	100538	91486	192024	25397	22743	48140	22578	20273	42851	47975	43016	90991	9822	7958	17780	8627	6400	15027	18449	14358	32807
0.3	East. mountain	4640	4551	9191	4224	3928	8152	3606	3351	6957	12470	11830	24300	2872	2792	5664	2575	2406	4981	5447	5198	10645	1219	1049	2268	1048	922	1970	2267	1971	4238
1	Taplejung	1924	1901	3825	1739	1571	3310	1482	1397	2879	5145	4869	10014	1152	1160	2312	1148	1053	2201	2300	2213	4513	602	419	1021	417	353	770	1019	772	1791
9	Sankhuwasabha	1575	1566	3141	1484	1345	2829	1193	1103	2296	4252	4014	8266	979	972	1951	802	787	1589	1781	1759	3540	292	300	592	315	281	596	607	581	1188
11	Solukhumbu	1141	1084	2225	1001	1012	2013	931	851	1782	3073	2947	6020	741	660	1401	625	566	1191	1366	1226	2592	325	330	655	316	288	604	641	618	1259
3.1	East. hill	17281	15995	33276	15098	13230	28328	14113	12394	26507	46492	41619	88111	11810	10309	22119	9982	8836	18818	21792	19145	40937	4760	3646	8406	4183	2861	7044	8943	6507	15450
2	Panchthar	2743	2330	5073	2415	2109	4524	2265	1900	4165	7423	6339	13762	1880	1590	3470	1833	1431	3264	3713	3021	6734	714	468	1182	546	341	887	1260	809	2069
3	Ilam	2645	2457	5102	2434	2087	4521	2830	2314	5144	7909	6858	14767	1808	1499	3307	1598	1311	2909	3406	2810	6216	789	681	1470	777	499	1276	1566	1180	2746
7	Dhankuta	1690	1677	3367	1511	1381	2892	1455	1245	2700	4656	4303	8959	1364	1190	2554	999	813	1812	2363	2003	4366	677	559	1236	628	445	1073	1305	1004	2309
8	Terhathum	1133	996	2129	921	887	1808	837	775	1612	2891	2658	5549	779	713	1492	643	614	1257	1422	1327	2749	434	297	731	304	202	506	738	499	1237
10	Bhojpur	2001	1832	3833	1713	1576	3289	1480	1405	2885	5194	4813	10007	1354	1207	2561	1129	1001	2130	2483	2208	4691	477	366	843	375	278	653	852	644	1496
12	Okhaldhunga	1547	1501	3048	1201	1114	2315	1045	1081	2126	3793	3696	7489	912	909	1821	765	806	1571	1677	1715	3392	211	225	436	348	295	643	559	520	1079
13	Khotang	1884	1826	3710	1820	1506	3326	1585	1442	3027	5289	4774	10063	1380	1326	2706	1223	1301	2524	2603	2627	5230	521	372	893	364	266	630	885	638	1523
14	Udayapur	3638	3376	7014	3083	2570	5653	2616	2232	4848	9337	8178	17515	2333	1875	4208	1792	1559	3351	4125	3434	7559	937	678	1615	841	535	1376	1778	1213	2991
11.1	East. tarai	15617	14145	29762	13087	12235	25322	12872	11657	24529	41576	38037	79613	10715	9642	20357	10021	9031	19052	20736	18673	39409	3843	3263	7106	3396	2617	6013	7239	5880	13119
4	Jhapa	4294	3952	8246	3629	3529	7158	4002	3577	7579	11925	11058	22983	2878	2614	5492	2717	2471	5188	5595	5085	10680	1132	958	2090	1104	872	1976	2236	1830	4066
5	Morang	5071	4547	9618	4246	3924	8170	3944	3701	7645	13261	12172	25433	3477	3151	6628	3199	2885	6084	6676	6036	12712	765	709	1474	599	471	1070	1364	1180	2544
6	Sunsari	3529	3266	6795	3183	2725	5908	3091	2640	5731	9803	8631	18434	2920	2525	5445	2695	2286	4981	5615	4811	10426	1495	1231	2726	937	770	1707	2432	2001	4433
15	Saptari	1692	1494	3186	1329	1309	2638	1252	1170	2422	4273	3973	8246	931	869	1800	955	884	1839	1886	1753	3639	403	310	713	717	454	1171	1120	764	1884
16	Siraha	1031	886	1917	700	748	1448	583	569	1152	2314	2203	4517	509	483	992	455	505	960	964	988	1952	48	55	103	39	50	89	87	105	192
16.1	Central dev. reg.	45318	44827	90145	39228	38863	78091	35045	34953	69998	119591	118643	238234	30182	29303	59485	25289	25449	50738	55471	54752	110223	9546	8916	18462	8203	7396	15599	17749	16312	34061
16.2	Cent. mountain	4426	4155	8581	3534	3447	6981	2955	2952	5907	10915	10554	21469	2465	2539	5004	1956	2050	4006	4421	4589	9010	955	922	1877	795	743	1538	1750	1665	3415
22	Dolakha	1424	1343	2767	1238	1149	2387	1027	1005	2032	3689	3497	7186	880	877	1757	686	688	1374	1566	1565	3131	450	385	835	393	298	691	843	683	1526
23	Sindhupalchok	2453	2346	4799	1875	1879	3754	1547	1599	3146	5875	5824	11699	1298	1342	2640	1045	1142	2187	2343	2484	4827	414	425	839	339	365	704	753	790	1543
29	Rasuwa	549	466	1015	421	419	840	381	348	729	1351	1233	2584	287	320	607	225	220	445	512	540	1052	91	112	203	63	80	143	154	192	346
19.1	Cent. hill	19127	17349	36476	15978	14522	30500	13331	12388	25719	48436	44259	92695	11098	9855	20953	8694	8560	17254	19792	18415	38207	3249	2852	6101	2943	2499	5442	6192	5351	11543
20	Sindhuli	3116	3031	6147	2402	2567	4969	2091	2242	4333	7609	7840	15449	1541	1727	3268	1456	1763	3219	2997	3490	6487	842	961	1803	672	728	1400	1514	1689	3203
21	Ramechhap	2468	2169	4637	2200	1949	4149	1846	1559	3405	6514	5677	12191	1630	1298	2928	1173	1175	2348	2803	2473	5276	630	521	1151	649	587	1236	1279	1108	2387
24	Kavrepalanchok	3567	3392	6959	3143	2962	6105	2736	2609	5345	9446	8963	18409	2478	2300	4778	2099	2045	4144	4577	4345	8922	744	591	1335	673	467	1140	1417	1058	2475
28	Nuwakot	2546	2155	4701	2198	1830	4028	1763	1611	3374	6507	5596	12103	1343	1171	2514	1076	993	2069	2419	2164	4583	403	298	701	404	288	692	807	586	1393
30	Dhading	3004	2742	5746	2598	2278	4876	2064	1905	3969	7666	6925	14591	1840	1636	3476	1259	1205	2464	3099	2841	5940	469	372	841	414	326	740	883	698	1581
31	Makwanpur	4426	3860	8286	3437	2936	6373	2831	2462	5293	10694	9258	19952	2266	1723	3989	1631	1379	3010	3897	3102	6999	161	109	270	131	103	234	292	212	504

Janajati enrollment at lower secondary, secondary and higher levels by district, Flash II_2010-011

Dist. code	District_name	Grade 6			Grade 7			Grade 8			Grade 6-8			Grade 9			Grade 10			Grade 9-10			Grade 11			Grade 12			Grade 11-12		
		Girls	Boys	Total	Girls	Boys	Total	Girls	Boys	Total	Girls	Boys	Total	Girls	Boys	Total	Girls	Boys	Total	Girls	Boys	Total	Girls	Boys	Total	Girls	Boys	Total	Girls	Boys	Total
25.1	Cent. tarai	12643	13496	26139	10774	11751	22525	9741	10444	20185	33158	35691	68849	7520	8229	15749	6518	7168	13686	14038	15397	29435	2336	2198	4534	1837	1657	3494	4173	3855	8028
17	Dhanusha	1210	1223	2433	890	1007	1897	886	1051	1937	2986	3281	6267	624	781	1405	615	689	1304	1239	1470	2709	248	283	531	149	161	310	397	444	841
18	Mahottari	1290	1526	2816	1023	1285	2308	803	1105	1908	3116	3916	7032	679	845	1524	523	568	1091	1202	1413	2615	243	224	467	267	230	497	510	454	964
19	Sarlahi	1542	1562	3104	1310	1351	2661	1031	1100	2131	3883	4013	7896	995	963	1958	790	870	1660	1785	1833	3618	428	372	800	455	384	839	883	756	1639
32	Rautahat	994	1176	2170	956	1149	2105	840	916	1756	2790	3241	6031	474	531	1005	417	516	933	891	1047	1938	563	597	1160	242	286	528	805	883	1688
33	Bara	2399	2497	4896	1964	2156	4120	1699	1802	3501	6062	6455	12517	1249	1361	2610	1075	1376	2451	2324	2737	5061	280	223	503	296	213	509	576	436	1012
34	Parsa	1568	1943	3511	1327	1735	3062	1072	1279	2351	3967	4957	8924	980	1290	2270	844	1138	1982	1824	2428	4252	98	140	238	104	88	192	202	228	430
35	Chitwan	3640	3569	7209	3304	3068	6372	3410	3191	6601	10354	9828	20182	2519	2458	4977	2254	2011	4265	4773	4469	9242	476	359	835	324	295	619	800	654	1454
32.1	Valley	9122	9827	18949	8942	9143	18085	9018	9169	18187	27082	28139	55221	9099	8680	17779	8121	7671	15792	17220	16351	33571	3006	2944	5950	2628	2497	5125	5634	5441	11075
25	Lalitpur	2271	2351	4622	2300	2257	4557	2241	2280	4521	6812	6888	13700	2282	2161	4443	2003	2015	4018	4285	4176	8461	822	739	1561	700	563	1263	1522	1302	2824
26	Bhaktapur	1567	1607	3174	1583	1666	3249	1695	1704	3399	4845	4977	9822	1748	1612	3360	1749	1478	3227	3497	3090	6587	695	577	1272	632	583	1215	1327	1160	2487
27	Kathmandu	5284	5869	11153	5059	5220	10279	5082	5185	10267	15425	16274	31699	5069	4907	9976	4369	4178	8547	9438	9085	18523	1489	1628	3117	1296	1351	2647	2785	2979	5764
35.1	Western dev. reg.	28795	27924	56719	24902	24355	49257	23117	22587	45704	76814	74866	151680	19975	19798	39773	16687	16681	33368	36662	36479	73141	6411	5955	12366	6196	5311	11507	12607	11266	23873
35.2	West. mountain	131	94	225	95	91	186	105	70	175	331	255	586	91	81	172	74	53	127	165	134	299	41	51	92	31	33	64	72	84	156
41	Manang	34	30	64	34	32	66	43	23	66	111	85	196	34	25	59	33	22	55	67	47	114	19	29	48	13	12	25	32	41	73
42	Mustang	97	64	161	61	59	120	62	47	109	220	170	390	57	56	113	41	31	72	98	87	185	22	22	44	18	21	39	40	43	83
37.1	West. hill	17715	16752	34467	15795	14938	30733	15154	14231	29385	48664	45921	94585	13036	12783	25819	10960	10802	21762	23996	23585	47581	4572	4147	8719	4385	3801	8186	8957	7948	16905
36	Gorkha	2326	2059	4385	2000	1781	3781	2022	1850	3872	6348	5690	12038	1342	1440	2782	1128	1155	2283	2470	2595	5065	337	254	591	373	267	640	710	521	1231
37	Lamjung	1381	1340	2721	1248	1177	2425	1129	1002	2131	3758	3519	7277	928	985	1913	731	734	1465	1659	1719	3378	244	167	411	202	152	354	446	319	765
38	Tanahu	2857	2588	5445	2348	2199	4547	2251	2140	4391	7456	6927	14383	1942	1874	3816	1557	1492	3049	3499	3366	6865	638	490	1128	502	377	879	1140	867	2007
39	Syangja	1771	1657	3428	1575	1552	3127	1760	1531	3291	5106	4740	9846	1511	1480	2991	1460	1376	2836	2971	2856	5827	262	212	474	240	186	426	502	398	900
40	Kaski	2120	2192	4312	2066	2137	4203	2175	2113	4288	6361	6442	12803	2179	2013	4192	1763	1883	3646	3942	3896	7838	1064	1272	2336	1048	1152	2200	2112	2424	4536
43	Myagdi	829	769	1598	727	706	1433	700	624	1324	2256	2099	4355	619	578	1197	558	470	1028	1177	1048	2225	172	158	330	166	119	285	338	277	615
44	Parbat	369	358	727	351	360	711	361	408	769	1081	1126	2207	321	345	666	303	308	611	624	653	1277	136	114	250	129	99	228	265	213	478
45	Baglung	1400	1284	2684	1261	1098	2359	1160	1040	2200	3821	3422	7243	1094	980	2074	932	881	1813	2026	1861	3887	522	390	912	381	296	677	903	686	1589
46	Gulmi	1179	1013	2192	982	895	1877	876	808	1684	3037	2716	5753	831	809	1640	660	601	1261	1491	1410	2901	189	195	384	347	264	611	536	459	995
47	Palpa	2698	2769	5467	2485	2405	4890	2140	2169	4309	7323	7343	14666	1804	1847	3651	1459	1486	2945	3263	3333	6596	901	807	1708	871	802	1673	1772	1609	3381
51	Arghakhanchi	785	723	1508	752	628	1380	580	546	1126	2117	1897	4014	465	432	897	409	416	825	874	848	1722	107	88	195	126	87	213	233	175	408
48.1	West. tarai	10949	11078	22027	9012	9326	18338	7858	8286	16144	27819	28690	56509	6848	6934	13782	5653	5826	11479	12501	12760	25261	1798	1757	3555	1780	1477	3257	3578	3234	6812
48	Nawalparasi	4730	4535	9265	4085	3950	8035	3510	3579	7089	12325	12064	24389	3091	3024	6115	2584	2564	5148	5675	5588	11263	538	498	1036	515	420	935	1053	918	1971
49	Rupandehi	4171	4093	8264	3316	3564	6880	3126	3185	6311	10613	10842	21455	2709	2672	5381	2218	2233	4451	4927	4905	9832	878	814	1692	960	699	1659	1838	1513	3351
50	Kapilbastu	2048	2450	4498	1611	1812	3423	1222	1522	2744	4881	5784	10665	1048	1238	2286	851	1029	1880	1899	2267	4166	382	445	827	305	358	663	687	803	1490

Janajati enrollment at lower secondary, secondary and higher levels by district, Flash II_2010-011

Dist. code	District_name	Grade 6			Grade 7			Grade 8			Grade 6-8			Grade 9			Grade 10			Grade 9-10			Grade 11			Grade 12			Grade 11-12		
		Girls	Boys	Total	Girls	Boys	Total	Girls	Boys	Total	Girls	Boys	Total	Girls	Boys	Total	Girls	Boys	Total	Girls	Boys	Total	Girls	Boys	Total	Girls	Boys	Total	Girls	Boys	Total
51.1	Mid western dev. reg	18758	16574	35332	14722	13955	28677	13414	12894	26308	46894	43423	90317	10167	10262	20429	7931	8920	16851	18098	19182	37280	3632	3975	7607	2690	2901	5591	6322	6876	13198
51.2	Mid west. mountain	261	249	510	169	212	381	147	175	322	577	636	1213	102	117	219	79	116	195	181	233	414	38	58	96	48	55	103	86	113	199
62	Dolpa	73	84	157	35	55	90	26	43	69	134	182	316	25	34	59	17	28	45	42	62	104	3	8	11	3	5	8	6	13	19
63	Jumla	24	11	35	15	13	28	22	16	38	61	40	101	19	12	31	17	15	32	36	27	63	7	8	15	10	5	15	17	13	30
64	Kalikot	21	31	52	7	17	24	1	11	12	29	59	88	2	2	4	7	11	18	9	13	22	3	5	8	5	5	10	8	10	18
65	Mugu	35	25	60	25	21	46	23	19	42	83	65	148	6	14	20	1	4	5	7	18	25	0	2	2	0	0	0	0	2	2
66	Humla	108	98	206	87	106	193	75	86	161	270	290	560	50	55	105	37	58	95	87	113	200	25	35	60	30	40	70	55	75	130
56.1	Mid west. hill	6190	6125	12315	5000	5135	10135	4397	4524	8921	15587	15784	31371	3313	3581	6894	2723	3343	6066	6036	6924	12960	1093	1247	2340	856	970	1826	1949	2217	4166
52	Pyuthan	1199	1230	2429	998	974	1972	855	779	1634	3052	2983	6035	504	575	1079	417	504	921	921	1079	2000	109	132	241	161	132	293	270	264	534
53	Rolpa	1308	1392	2700	974	1132	2106	770	920	1690	3052	3444	6496	595	708	1303	421	449	870	1016	1157	2173	119	127	246	88	93	181	207	220	427
54	Rukum	808	830	1638	655	690	1345	630	618	1248	2093	2138	4231	511	543	1054	463	446	909	974	989	1963	190	191	381	124	117	241	314	308	622
55	Salyan	872	760	1632	566	539	1105	511	504	1015	1949	1803	3752	375	424	799	326	308	634	701	732	1433	148	179	327	105	168	273	253	347	600
59	Surkhet	1172	1129	2301	1160	1098	2258	1073	1092	2165	3405	3319	6724	776	757	1533	662	767	1429	1438	1524	2962	335	382	717	199	270	469	534	652	1186
60	Dailekh	548	517	1065	450	454	904	346	387	733	1344	1358	2702	361	364	725	265	668	933	626	1032	1658	113	116	229	115	112	227	228	228	456
61	Jajarkot	283	267	550	197	248	445	212	224	436	692	739	1431	191	210	401	169	201	370	360	411	771	79	120	199	64	78	142	143	198	341
63.1	Mid west. tarai	12307	10200	22507	9553	8608	18161	8870	8195	17065	30730	27003	57733	6752	6564	13316	5129	5461	10590	11881	12025	23906	2501	2670	5171	1786	1876	3662	4287	4546	8833
56	Dang	4732	3732	8464	3537	2904	6441	3481	2792	6273	11750	9428	21178	2483	2124	4607	1868	1923	3791	4351	4047	8398	839	929	1768	529	639	1168	1368	1568	2936
57	Banke	2400	2366	4766	2005	2099	4104	1760	1772	3532	6165	6237	12402	1415	1627	3042	1155	1320	2475	2570	2947	5517	614	698	1312	516	546	1062	1130	1244	2374
58	Bardiya	5175	4102	9277	4011	3605	7616	3629	3631	7260	12815	11338	24153	2854	2813	5667	2106	2218	4324	4960	5031	9991	1048	1043	2091	741	691	1432	1789	1734	3523
66.1	Far western dev. reg	6878	6216	13094	5610	5297	10907	4815	4743	9558	17303	16256	33559	4026	3846	7872	3279	3240	6519	7305	7086	14391	889	907	1796	861	811	1672	1750	1718	3468
66.2	Far west. mountain	37	28	65	13	22	35	19	21	40	69	71	140	35	26	61	26	55	81	61	81	142	1	5	6	2	2	4	3	7	10
67	Bajura	7	10	17	6	8	14	5	5	10	18	23	41	22	8	30	12	44	56	34	52	86	1	3	4	0	1	1	1	4	5
68	Bajhang	6	5	11	5	3	8	1	2	3	12	10	22	1	4	5	9	1	10	10	5	15	0	1	1	1	1	2	1	2	3
75	Darchula	24	13	37	2	11	13	13	14	27	39	38	77	12	14	26	5	10	15	17	24	41	0	1	1	1	0	1	1	1	2
69.1	Far west. hill	265	316	581	208	245	453	180	226	406	653	787	1440	144	162	306	103	105	208	247	267	514	39	42	81	28	48	76	67	90	157
69	Achham	61	111	172	34	51	85	27	68	95	122	230	352	25	47	72	29	23	52	54	70	124	1	6	7	4	9	13	5	15	20
70	Doti	113	142	255	92	129	221	98	97	195	303	368	671	75	82	157	54	64	118	129	146	275	26	26	52	17	32	49	43	58	101
73	Dadeldhura	88	62	150	80	62	142	49	57	106	217	181	398	39	29	68	17	18	35	56	47	103	5	6	11	6	6	12	11	12	23
74	Baitadi	3	1	4	2	3	5	6	4	10	11	8	19	5	4	9	3	0	3	8	4	12	7	4	11	1	1	2	8	5	13
73.1	Far west. tarai	6576	5872	12448	5389	5030	10419	4616	4496	9112	16581	15398	31979	3847	3658	7505	3150	3080	6230	6997	6738	13735	849	860	1709	831	761	1592	1680	1621	3301
71	Kailali	4760	4225	8985	3897	3614	7511	3309	3330	6639	11966	11169	23135	2734	2698	5432	2249	2240	4489	4983	4938	9921	506	488	994	450	388	838	956	876	1832
72	Kanchanpur	1816	1647	3463	1492	1416	2908	1307	1166	2473	4615	4229	8844	1113	960	2073	901	840	1741	2014	1800	3814	343	372	715	381	373	754	724	745	1469

Total number of enrollment at lower secondary, secondary and higher secondary levels in all types of institutional schools by district, Flash II, 2010-011

Dist. code	District_name	Grade 6			Grade 7			Grade 8			Grade 6-8			Grade 9			Grade 10			Grade 9-10			Grade 11			Grade 12			Grade 11-12		
		Girls	Boys	Total	Girls	Boys	Total	Girls	Boys	Total	Girls	Boys	Total	Girls	Boys	Total	Girls	Boys	Total	Girls	Boys	Total	Girls	Boys	Total	Girls	Boys	Total	Girls	Boys	Total
0.1	Total	30,972	40,515	71,487	27,984	36,694	64,678	27,667	35,810	63,477	86,623	113,019	199,642	26,509	34,065	60,574	24,429	30,596	55,025	50,938	64,661	115,599	9,857	12,318	22,175	8,425	10,631	19,056	18,282	22,949	41,231
0.2	Eastern dev. reg.	3393	4364	7757	2971	3768	6739	2995	3853	6848	9359	11985	21344	3000	3625	6625	2780	3307	6087	5780	6932	12712	746	758	1504	542	489	1031	1288	1247	2535
0.3	East. mountain	125	162	287	103	92	195	74	119	193	302	373	675	85	128	213	86	122	208	171	250	421	41	24	65	0	0	0	41	24	65
1	Taplejung	35	61	96	37	39	76	32	45	77	104	145	249	44	67	111	42	66	108	86	133	219	41	24	65			0	41	24	65
9	Sankhuwasabha	90	101	191	66	53	119	42	74	116	198	228	426	41	61	102	44	56	100	85	117	202			0		0	0	0	0	
11	Solukhumbu			0			0			0	0	0	0			0			0	0	0	0			0		0	0	0	0	
3.1	East. hill	519	663	1182	367	546	913	421	555	976	1307	1764	3071	471	576	1047	435	501	936	906	1077	1983	117	113	230	53	47	100	170	160	330
2	Panchthar	96	130	226	79	127	206	106	119	225	281	376	657	99	139	238	108	145	253	207	284	491			0		0	0	0	0	
3	Ilam	82	97	179	53	81	134	99	95	194	234	273	507	57	74	131	52	55	107	109	129	238			0		0	0	0	0	
7	Dhankuta	61	92	153	64	80	144	49	74	123	174	246	420	75	75	150	54	71	125	129	146	275	6	13	19	13	10	23	19	23	42
8	Terhathum	81	91	172	48	57	105	39	59	98	168	207	375	28	33	61	34	24	58	62	57	119			0		0	0	0	0	
10	Bhojpur	57	51	108	34	61	95	32	38	70	123	150	273	17	29	46	16	30	46	33	59	92	21	15	36	20	23	43	41	38	79
12	Okhaldhunga	19	38	57	12	14	26	11	20	31	42	72	114	12	20	32	8	16	24	20	36	56			0		0	0	0	0	
13	Khotang			0			0			0	0	0	0			0			0	0	0	0			0		0	0	0	0	
14	Udayapur	123	164	287	77	126	203	85	150	235	285	440	725	183	206	389	163	160	323	346	366	712	90	85	175	20	14	34	110	99	209
11.1	East. tarai	2749	3539	6288	2501	3130	5631	2500	3179	5679	7750	9848	17598	2444	2921	5365	2259	2684	4943	4703	5605	10308	588	621	1209	489	442	931	1077	1063	2140
4	Jhapa	1988	2432	4420	1854	2197	4051	1822	2232	4054	5664	6861	12525	1793	2082	3875	1698	2010	3708	3491	4092	7583	574	596	1170	489	442	931	1063	1038	2101
5	Morang	89	145	234	69	95	164	49	88	137	207	328	535	55	77	132	48	67	115	103	144	247			0		0	0	0	0	
6	Sunsari	672	962	1634	578	838	1416	629	859	1488	1879	2659	4538	596	762	1358	513	607	1120	1109	1369	2478	14	25	39			0	14	25	39
15	Saptari			0			0			0	0	0	0			0			0	0	0	0			0		0	0	0	0	
16	Siraha			0			0			0	0	0	0			0			0	0	0	0			0		0	0	0	0	
16.1	Central dev. reg.	16448	19940	36388	15472	19185	34657	15588	18980	34568	47508	58105	105613	15032	18696	33728	13887	16447	30334	28919	35143	64062	4407	5031	9438	3692	4314	8006	8099	9345	17444
16.2	Cent. mountain	121	197	318	98	138	236	107	148	255	326	483	809	85	102	187	61	82	143	146	184	330	67	65	132	50	53	103	117	118	235
22	Dolakha	96	166	262	70	112	182	86	127	213	252	405	657	66	83	149	60	79	139	126	162	288	67	65	132	50	53	103	117	118	235
23	Sindhupalchok			0			0			0	0	0	0			0			0	0	0	0			0		0	0	0	0	
29	Rasuwa	25	31	56	28	26	54	21	21	42	74	78	152	19	19	38	1	3	4	20	22	42			0		0	0	0	0	
19.1	Cent. hill	1735	2330	4065	1556	2142	3698	1489	2166	3655	4780	6638	11418	1369	1994	3363	1328	1777	3105	2697	3771	6468	602	727	1329	486	612	1098	1088	1339	2427
20	Sindhuli	185	230	415	129	212	341	150	226	376	464	668	1132	103	218	321	132	197	329	235	415	650	32	36	68	58	35	93	90	71	161
21	Ramechhap	17	35	52	12	38	50	14	27	41	43	100	143	17	19	36	15	26	41	32	45	77			0		0	0	0	0	
24	Kavrepalanchok	815	1155	1970	793	1110	1903	786	1141	1927	2394	3406	5800	771	1068	1839	770	1001	1771	1541	2069	3610	390	485	875	321	387	708	711	872	1583
28	Nuwakot	45	83	128	43	52	95	33	73	106	121	208	329	27	75	102	17	35	52	44	110	154			0		0	0	0	0	
30	Dhading	178	232	410	132	203	335	149	157	306	459	592	1051	135	198	333	104	147	251	239	345	584	76	73	149	57	59	116	133	132	265
31	Makwanpur	495	595	1090	447	527	974	357	542	899	1299	1664	2963	316	416	732	290	371	661	606	787	1393	104	133	237	50	131	181	154	264	418

Total number of enrollment at lower secondary, secondary and higher secondary levels in all types of institutional schools by district, Flash II, 2010-011

Dist. code	District_name	Grade 6			Grade 7			Grade 8			Grade 6-8			Grade 9			Grade 10			Grade 9-10			Grade 11			Grade 12			Grade 11-12		
		Girls	Boys	Total	Girls	Boys	Total	Girls	Boys	Total	Girls	Boys	Total	Girls	Boys	Total	Girls	Boys	Total	Girls	Boys	Total	Girls	Boys	Total	Girls	Boys	Total	Girls	Boys	Total
25.1	Cent. tarai	2028	2898	4926	1979	2736	4715	1887	2539	4426	5894	8173	14067	1633	2326	3959	1634	2116	3750	3267	4442	7709	183	249	432	140	237	377	323	486	809
17	Dhanusha			0		0		0	0	0	0	0	0		0	0	0	0	0	0	0	0			0	0	0	0	0	0	0
18	Mahottari	31	12	43	16	35	51	8	14	22	55	61	116	8	22	30	13	18	31	21	40	61			0	0	0	0	0	0	0
19	Sarlahi	14	16	30	2	15	17	4	8	12	20	39	59			0			0	0	0	0			0	0	0	0	0	0	0
32	Rautahat	47	163	210	33	129	162	49	115	164	129	407	536	18	52	70	18	69	87	36	121	157			0	0	0	0	0	0	0
33	Bara			0		0				0	0	0	0			0			0	0	0	0			0	0	0	0	0	0	0
34	Parsa	225	395	620	195	355	550	147	289	436	567	1039	1606	157	275	432	149	185	334	306	460	766			0	0	0	0	0	0	0
35	Chitwan	1711	2312	4023	1733	2202	3935	1679	2113	3792	5123	6627	11750	1450	1977	3427	1454	1844	3298	2904	3821	6725	183	249	432	140	237	377	323	486	809
32.1	Valley	12564	14515	27079	11839	14169	26008	12105	14127	26232	36508	42811	79319	11945	14274	26219	10864	12472	23336	22809	26746	49555	3555	3990	7545	3016	3412	6428	6571	7402	13973
25	Lalitpur	2165	2303	4468	2087	2367	4454	2136	2380	4516	6388	7050	13438	2142	2767	4909	1992	2197	4189	4134	4964	9098	595	604	1199	500	411	911	1095	1015	2110
26	Bhaktapur	1694	2054	3748	1671	2052	3723	1715	2043	3758	5080	6149	11229	1710	1959	3669	1556	1692	3248	3266	3651	6917	492	562	1054	323	383	706	815	945	1760
27	Kathmandu	8705	10158	18863	8081	9750	17831	8254	9704	17958	25040	29612	54652	8093	9548	17641	7316	8583	15899	15409	18131	33540	2468	2824	5292	2193	2618	4811	4661	5442	10103
35.1	Western dev. reg.	8806	12208	21014	7615	10738	18353	7172	10100	17272	23593	33046	56639	6817	9208	16025	6330	8534	14864	13147	17742	30889	3617	4790	8407	3120	4380	7500	6737	9170	15907
35.2	West. mountain	17	8	25	8	14	22	13	14	27	38	36	74	12	11	23	9	10	19	21	21	42	0	0	0	0	0	0	0	0	0
41	Manang			0		0				0	0	0	0			0			0	0	0	0			0	0	0	0	0	0	0
42	Mustang	17	8	25	8	14	22	13	14	27	38	36	74	12	11	23	9	10	19	21	21	42			0	0	0	0	0	0	0
37.1	West. hill	5405	7485	12890	4641	6435	11076	4198	5839	10037	14244	19759	34003	3867	5261	9128	3749	4788	8537	7616	10049	17665	2006	2725	4731	1721	2623	4344	3727	5348	9075
36	Gorkha	155	231	386	119	204	323	98	109	207	372	544	916	66	82	148	36	67	103	102	149	251	17	23	40	18	23	41	35	46	81
37	Lamjung	316	519	835	249	373	622	201	287	488	766	1179	1945	169	215	384	117	180	297	286	395	681	55	40	95	14	10	24	69	50	119
38	Tanahu	652	903	1555	562	774	1336	445	644	1089	1659	2321	3980	332	500	832	315	461	776	647	961	1608	184	206	390	132	190	322	316	396	712
39	Syangja	682	879	1561	522	741	1263	491	676	1167	1695	2296	3991	459	650	1109	446	643	1089	905	1293	2198	67	48	115	81	62	143	148	110	258
40	Kaski	2569	3431	6000	2413	3076	5489	2241	2978	5219	7223	9485	16708	2228	2823	5051	1990	2628	4618	4218	5451	9669	1400	2116	3516	1269	2102	3371	2669	4218	6887
43	Myagdi	188	256	444	101	168	269	113	152	265	402	576	978	93	129	222	80	106	186	173	235	408	72	63	135	63	66	129	135	129	264
44	Parbat	86	159	245	71	143	214	94	144	238	251	446	697	56	115	171	68	101	169	124	216	340			0		0	0	0	0	0
45	Baglung	286	385	671	208	326	534	175	270	445	669	981	1650	147	233	380	111	220	331	258	453	711	161	135	296	77	69	146	238	204	442
46	Gulmi	165	235	400	122	226	348	114	182	296	401	643	1044	110	189	299	407	128	535	517	317	834			0		0	0	0	0	0
47	Palpa	230	346	576	204	299	503	188	291	479	622	936	1558	183	285	468	161	211	372	344	496	840	38	70	108	25	77	102	63	147	210
51	Arghakhanchi	76	141	217	70	105	175	38	106	144	184	352	536	24	40	64	18	43	61	42	83	125	12	24	36	42	24	66	54	48	102
48.1	West. tarai	3384	4715	8099	2966	4289	7255	2961	4247	7208	9311	13251	22562	2938	3936	6874	2572	3736	6308	5510	7672	13182	1611	2065	3676	1399	1757	3156	3010	3822	6832
48	Nawalparasi	1330	1894	3224	1179	1751	2930	1192	1681	2873	3701	5326	9027	1173	1636	2809	1046	1563	2609	2219	3199	5418	319	408	727	299	423	722	618	831	1449
49	Rupandehi	1681	2209	3890	1449	1984	3433	1432	1984	3416	4562	6177	10739	1477	1888	3365	1289	1783	3072	2766	3671	6437	1090	1380	2470	895	1157	2052	1985	2537	4522
50	Kapilbastu	373	612	985	338	554	892	337	582	919	1048	1748	2796	288	412	700	237	390	627	525	802	1327	202	277	479	205	177	382	407	454	861

Total number of enrollment at lower secondary, secondary and higher secondary levels in all types of institutional schools by district, Flash II, 2010-011

Dist. code	District_name	Grade 6			Grade 7			Grade 8			Grade 6-8			Grade 9			Grade 10			Grade 9-10			Grade 11			Grade 12			Grade 11-12		
		Girls	Boys	Total	Girls	Boys	Total	Girls	Boys	Total	Girls	Boys	Total	Girls	Boys	Total	Girls	Boys	Total	Girls	Boys	Total	Girls	Boys	Total	Girls	Boys	Total	Girls	Boys	Total
51.1	Mid western dev. reg.	1885	2699	4584	1531	2168	3699	1583	2161	3744	4999	7028	12027	1326	1897	3223	1139	1699	2838	2465	3596	6061	854	1389	2243	752	1019	1771	1606	2408	4014
51.2	Mid west. mountain	1	14	15	0	0	0	9	16	25	10	30	40	6	20	26	0	0	0	6	20	26	0	0	0	0	0	0	0	0	0
62	Dolpa			0		0				0	0	0			0				0	0	0			0			0	0	0	0	
63	Jumla			0		0				0	0	0			0				0	0	0			0			0	0	0	0	
64	Kalikot			0		0				0	0	0			0				0	0	0			0			0	0	0	0	
65	Mugu	1	14	15		0	9	16	25	10	30	40	6	20	26				0	6	20	26				0	0	0	0	0	
66	Humla			0		0				0	0	0			0				0	0	0			0			0	0	0	0	
56.1	Mid west. hill	344	481	825	265	372	637	215	316	531	824	1169	1993	240	348	588	185	248	433	425	596	1021	59	58	117	41	60	101	100	118	218
52	Pyuthan	61	126	187	54	109	163	39	97	136	154	332	486	32	62	94	29	59	88	61	121	182			0			0	0	0	0
53	Rolpa	59	83	142	31	42	73	18	36	54	108	161	269	52	74	126	25	39	64	77	113	190			0			0	0	0	0
54	Rukum	8	11	19	5	10	15	3	18	21	16	39	55	5	8	13	3	10	13	8	18	26			0			0	0	0	0
55	Salyan			0		0				0	0	0			0				0	0	0			0			0	0	0	0	
59	Surkhet	202	203	405	162	179	341	141	146	287	505	528	1033	118	153	271	88	89	177	206	242	448	59	58	117	41	60	101	100	118	218
60	Dailekh	14	58	72	13	32	45	14	19	33	41	109	150	33	51	84	40	51	91	73	102	175			0			0	0	0	0
61	Jajarkot			0		0				0	0	0			0				0	0	0			0			0	0	0	0	
63.1	Mid west. tarai	1540	2204	3744	1266	1796	3062	1359	1829	3188	4165	5829	9994	1080	1529	2609	954	1451	2405	2034	2980	5014	795	1331	2126	711	959	1670	1506	2290	3796
56	Dang	559	828	1387	435	634	1069	456	604	1060	1450	2066	3516	359	536	895	358	500	858	717	1036	1753	262	423	685	203	318	521	465	741	1206
57	Banke	791	1070	1861	631	891	1522	706	934	1640	2128	2895	5023	597	819	1416	475	739	1214	1072	1558	2630	433	776	1209	410	516	926	843	1292	2135
58	Bardiya	190	306	496	200	271	471	197	291	488	587	868	1455	124	174	298	121	212	333	245	386	631	100	132	232	98	125	223	198	257	455
66.1	Far western dev. reg.	440	1304	1744	395	835	1230	329	716	1045	1164	2855	4019	334	639	973	293	609	902	627	1248	1875	233	350	583	319	429	748	552	779	1331
66.2	Far west. mountain	33	90	123	18	43	61	13	35	48	64	168	232	0	0	0	0	0	0	0	0	0	0	0	0	0	0	0	0	0	0
67	Bajura			0		0				0	0	0			0				0	0	0			0			0	0	0	0	
68	Bajhang	2	10	12	3	5	8			0	5	15	20			0			0	0	0			0			0	0	0	0	
75	Darchula	31	80	111	15	38	53	13	35	48	59	153	212			0			0	0	0			0			0	0	0	0	
69.1	Far west. hill	110	499	609	108	188	296	68	183	251	286	870	1156	45	107	152	29	96	125	74	203	277	66	109	175	77	117	194	143	226	369
69	Achham	19	53	72	7	31	38			0	26	84	110			0			0	0	0			0			0	0	0	0	
70	Doti	15	258	273	11	38	49	7	52	59	33	348	381	13	36	49	12	38	50	25	74	99	17	34	51	23	40	63	40	74	114
73	Dadeldhura	43	125	168	59	75	134	43	87	130	145	287	432	25	55	80	13	43	56	38	98	136	49	75	124	54	77	131	103	152	255
74	Baitadi	33	63	96	31	44	75	18	44	62	82	151	233	7	16	23	4	15	19	11	31	42			0			0	0	0	
73.1	Far west. tarai	297	715	1012	269	604	873	248	498	746	814	1817	2631	289	532	821	264	513	777	553	1045	1598	167	241	408	242	312	554	409	553	962
71	Kailali	88	200	288	70	160	230	51	121	172	209	481	690	93	145	238	89	127	216	182	272	454	158	230	388	242	312	554	400	542	942
72	Kanchanpur	209	515	724	199	444	643	197	377	574	605	1336	1941	196	387	583	175	386	561	371	773	1144	9	11	20			0	9	11	20

Total enrollment in all types of community schools at lower secondary, secondary and higher secondary levels by district, Flash II 2010-011

Dist. code	District_name	Grade 6			Grade 7			Grade 8			Grade 6-8			Grade 9			Grade 10			Grade 9-10			Grade 11			Grade 12			Grade 11-12		
		Girls	Boys	Total	Girls	Boys	Total	Girls	Boys	Total	Girls	Boys	Total	Girls	Boys	Total	Girls	Boys	Total	Girls	Boys	Total	Girls	Boys	Total	Girls	Boys	Total	Girls	Boys	Total
0.1	Total	290,398	278,050	568,448	243,556	238,759	482,315	223,196	220,235	443,431	757,150	737,044	1,494,194	185,936	185,267	371,203	159,960	164,119	324,079	345,896	349,386	695,282	82,134	78,715	160,849	73,530	67,110	140,640	155,664	145,825	301,489
0.2	Eastern dev. reg.	70641	66056	136697	60207	55717	115924	55123	50951	106074	185971	172724	358695	45392	42417	87809	40828	38105	78933	86220	80522	166742	19936	16285	36221	18297	14122	32419	38233	30407	68640
0.3	East. mountain	6871	6696	13567	6336	5789	12125	5483	5051	10534	18690	17536	36226	4372	4197	8569	4101	3675	7776	8473	7872	16345	2112	1855	3967	1898	1613	3511	4010	3468	7478
1	Taplejung	2866	2838	5704	2692	2382	5074	2311	2117	4428	7869	7337	15206	1796	1757	3553	1926	1629	3555	3722	3386	7108	991	734	1725	733	611	1344	1724	1345	3069
9	Sankhuwasabha	2310	2226	4536	2157	1935	4092	1810	1648	3458	6277	5809	12086	1459	1451	2910	1201	1179	2380	2660	2630	5290	571	561	1132	598	491	1089	1169	1052	2221
11	Solukhumbu	1695	1632	3327	1487	1472	2959	1362	1286	2648	4544	4390	8934	1117	989	2106	974	867	1841	2091	1856	3947	550	560	1110	567	511	1078	1117	1071	2188
3.1	East. hill	26869	24763	51632	23918	21005	44923	22226	19779	42005	73013	65547	138560	18746	16467	35213	16274	14537	30811	35020	31004	66024	9236	7044	16280	8464	6025	14489	17700	13069	30769
2	Panchthar	3595	3098	6693	3210	2802	6012	3046	2527	5573	9851	8427	18278	2502	2126	4628	2454	1918	4372	4956	4044	9000	1158	759	1917	1074	645	1719	2232	1404	3636
3	Ilam	3645	3315	6960	3406	2912	6318	3920	3233	7153	10971	9460	20431	2649	2186	4835	2374	1953	4327	5023	4139	9162	1577	1311	2888	1503	1052	2555	3080	2363	5443
7	Dhankuta	2491	2441	4932	2302	2036	4338	2109	1862	3971	6902	6339	13241	1983	1733	3716	1541	1277	2818	3524	3010	6534	1327	976	2303	1083	752	1835	2410	1728	4138
8	Terhathum	1866	1682	3548	1667	1525	3192	1444	1380	2824	4977	4587	9564	1374	1238	2612	1198	1100	2298	2572	2338	4910	814	566	1380	767	454	1221	1581	1020	2601
10	Bhojpur	3061	2863	5924	2686	2446	5132	2330	2308	4638	8077	7617	15694	2133	1910	4043	1782	1600	3382	3915	3510	7425	759	610	1369	668	484	1152	1427	1094	2521
12	Okhaldhunga	2703	2620	5323	2255	2107	4362	1978	1986	3964	6936	6713	13649	1760	1763	3523	1475	1619	3094	3235	3382	6617	547	475	1022	949	827	1776	1496	1302	2798
13	Khotang	3527	3352	6879	3227	2892	6119	2893	2667	5560	9647	8911	18558	2406	2322	4728	2320	2347	4667	4726	4669	9395	1169	944	2113	817	639	1456	1986	1583	3569
14	Udayapur	5981	5392	11373	5165	4285	9450	4506	3816	8322	15652	13493	29145	3939	3189	7128	3130	2723	5853	7069	5912	12981	1885	1403	3288	1603	1172	2775	3488	2575	6063
11.1	East. tarai	36901	34597	71498	29953	28923	58876	27414	26121	53535	94268	89641	183909	22274	21753	44027	20453	19893	40346	42727	41646	84373	8588	7386	15974	7935	6484	14419	16523	13870	30393
4	Jhapa	7722	6916	14638	6767	6166	12933	7492	6056	13548	21981	19138	41119	5318	4437	9755	4986	4187	9173	10304	8624	18928	2693	2135	4828	2715	1949	4664	5408	4084	9492
5	Morang	9882	8978	18860	8186	7590	15776	7490	6991	14481	25558	23559	49117	6477	5853	12330	6004	5458	11462	12481	11311	23792	1773	1512	3285	1492	1164	2656	3265	2676	5941
6	Sunsari	7026	6319	13345	6102	5294	11396	5408	4912	10320	18536	16525	35061	4907	4657	9564	4539	4189	8728	9446	8846	18292	2716	2439	5155	1911	1700	3611	4627	4139	8766
15	Saptari	6171	6136	12307	4583	4950	9533	3618	4108	7726	14372	15194	29566	2877	3522	6399	2520	3046	5566	5397	6568	11965	1271	1083	2354	1693	1537	3230	2964	2620	5584
16	Siraha	6100	6248	12348	4315	4923	9238	3406	4054	7460	13821	15225	29046	2695	3284	5979	2404	3013	5417	5099	6297	11396	135	217	352	124	134	258	259	351	610
16.1	Central dev. reg.	79891	79592	159483	68351	69524	137875	61984	62115	124099	210226	211231	421457	51989	51566	103555	44466	45423	89889	96455	96989	193444	22912	20712	43624	20001	17613	37614	42913	38325	81238
16.2	Cent. mountain	8251	7479	15730	6933	6504	13437	6192	5890	12082	21376	19873	41249	5345	5269	10614	4500	4463	8963	9845	9732	19577	2530	2291	4821	2291	1970	4261	4821	4261	9082
22	Dolakha	3316	2909	6225	2839	2578	5417	2464	2296	4760	8619	7783	16402	2113	2057	4170	1804	1757	3561	3917	3814	7731	1157	1003	2160	1035	923	1958	2192	1926	4118
23	Sindhupalchok	4281	4013	8294	3559	3423	6982	3194	3126	6320	11034	10562	21596	2850	2778	5628	2345	2381	4726	5195	5159	10354	1154	1093	2247	1144	927	2071	2298	2020	4318
29	Rasuwa	654	557	1211	535	503	1038	534	468	1002	1723	1528	3251	382	434	816	351	325	676	733	759	1492	219	195	414	112	120	232	331	315	646
19.1	Cent. hill	29851	26396	56247	25587	22671	48258	22722	20079	42801	78160	69146	147306	19292	16476	35768	16022	14622	30644	35314	31098	66412	7537	6054	13591	7320	5839	13159	14857	11893	26750
20	Sindhuli	4906	4674	9580	3940	4058	7998	3350	3498	6848	12196	12230	24426	2642	2818	5460	2503	2853	5356	5145	5671	10816	1906	1915	3821	1685	1662	3347	3591	3577	7168
21	Ramechhap	4314	3849	8163	3804	3417	7221	3496	2889	6385	11614	10155	21769	2939	2413	5352	2322	2207	4529	5261	4620	9881	1345	1135	2480	1551	1416	2967	2896	2551	5447
24	Kavrepalanchok	5304	4641	9945	4704	4173	8877	4389	3823	8212	14397	12637	27034	4053	3437	7490	3508	3008	6516	7561	6445	14006	1563	1013	2576	1271	917	2188	2834	1930	4764
28	Nuwakot	4221	3598	7819	3702	3067	6769	3333	2887	6220	11256	9552	20808	2668	2227	4895	2289	1982	4271	4957	4209	9166	981	683	1664	1075	682	1757	2056	1365	3421
30	Dhading	5229	4634	9863	4506	3898	8404	3803	3424	7227	13538	11956	25494	3419	2906	6325	2617	2337	4954	6036	5243	11279	1220	922	2142	1270	823	2093	2490	1745	4235
31	Makwanpur	5877	5000	10877	4931	4058	8989	4351	3558	7909	15159	12616	27775	3571	2675	6246	2783	2235	5018	6354	4910	11264	522								

Total enrollment in all types of community schools at lower secondary, secondary and higher secondary levels by district, Flash II 2010-011

Dist. code	District_name	Grade 6			Grade 7			Grade 8			Grade 6-8			Grade 9			Grade 10			Grade 9-10			Grade 11			Grade 12			Grade 11-12		
		Girls	Boys	Total	Girls	Boys	Total	Girls	Boys	Total	Girls	Boys	Total	Girls	Boys	Total	Girls	Boys	Total	Girls	Boys	Total	Girls	Boys	Total	Girls	Boys	Total	Girls	Boys	Total
25.1	Cent. tarai	33493	38222	71715	27441	33051	60492	24700	28850	53550	85634	100123	185757	19051	23017	42068	16519	20515	37034	35570	43532	79102	8691	8809	17500	6611	6818	13429	15302	15627	30929
17	Dhanusha	6021	6589	12610	4499	5287	9786	3989	4928	8917	14509	16804	31313	3138	4099	7237	2700	3593	6293	5838	7692	13530	1141	1082	2223	887	887	1774	2028	1969	3997
18	Mahottari	5445	6534	11979	3911	5295	9206	2953	4024	6977	12309	15853	28162	2291	3162	5453	1961	2664	4625	4252	5826	10078	1141	1330	2471	1115	1134	2249	2256	2464	4720
19	Sarlahi	4508	5326	9834	3720	4470	8190	3053	3704	6757	11281	13500	24781	2643	3316	5959	2486	3121	5607	5129	6437	11566	1299	1387	2686	1028	1114	2142	2327	2501	4828
32	Rautahat	3408	4908	8316	2802	4693	7495	2523	3833	6356	8733	13434	22167	1477	2323	3800	1410	2230	3640	2887	4553	7440	2301	2544	4845	1097	1678	2775	3398	4222	7620
33	Bara	5049	5634	10683	4242	4941	9183	3642	4179	7821	12933	14754	27687	2767	3330	6097	2318	3201	5519	5085	6531	11616	609	576	1185	545	401	946	1154	977	2131
34	Parsa	3696	4622	8318	3008	4189	7197	2411	3322	5733	9115	12133	21248	1963	3067	5030	1639	2535	4174	3602	5602	9204	198	408	606	162	232	394	360	640	1000
35	Chitwan	5366	4609	9975	5259	4176	9435	6129	4860	10989	16754	13645	30399	4772	3720	8492	4005	3171	7176	8777	6891	15668	2002	1482	3484	1777	1372	3149	3779	2854	6633
32.1	Valley	8296	7495	15791	8390	7298	15688	8370	7296	15666	25056	22089	47145	8301	6804	15105	7425	5823	13248	15726	12627	28353	4154	3558	7712	3779	2986	6765	7933	6544	14477
25	Lalitpur	1910	1742	3652	1992	1585	3577	1878	1641	3519	5780	4968	10748	1874	1609	3483	1672	1328	3000	3546	2937	6483	931	694	1625	864	640	1504	1795	1334	3129
26	Bhaktapur	1198	1029	2227	1261	1074	2335	1358	1131	2489	3817	3234	7051	1298	994	2292	1322	892	2214	2620	1886	4506	787	638	1425	824	697	1521	1611	1335	2946
27	Kathmandu	5188	4724	9912	5137	4639	9776	5134	4524	9658	15459	13887	29346	5129	4201	9330	4431	3603	8034	9560	7804	17364	2436	2226	4662	2091	1649	3740	4527	3875	8402
35.1	Western dev. reg.	56390	51133	107523	49688	45551	95239	46515	42806	89321	152593	139490	292083	41089	37837	78926	34943	32318	67261	76032	70155	146187	16902	14018	30920	15961	12116	28077	32863	26134	58997
35.2	West. mountain	149	129	278	111	109	220	123	84	207	383	322	705	104	100	204	87	64	151	191	164	355	60	77	137	41	45	86	101	122	223
41	Manang	38	34	72	36	35	71	46	28	74	120	97	217	36	27	63	37	25	62	73	52	125	26	46	72	15	19	34	41	65	106
42	Mustang	111	95	206	75	74	149	77	56	133	263	225	488	68	73	141	50	39	89	118	112	230	34	31	65	26	26	52	60	57	117
37.1	West. hill	37591	32653	70244	33946	29928	63874	33035	28880	61915	104572	91461	196033	29393	26178	55571	24935	22618	47553	54328	48796	103124	12659	9962	22621	12144	8988	21132	24803	18950	43753
36	Gorkha	4270	3621	7891	3768	3283	7051	3813	3420	7233	11851	10324	22175	2807	2829	5636	2286	2293	4579	5093	5122	10215	875	623	1498	878	532	1410	1753	1155	2908
37	Lamjung	2503	2207	4710	2211	1951	4162	2084	1893	3977	6798	6051	12849	1823	1790	3613	1517	1385	2902	3340	3175	6515	847	647	1494	772	558	1330	1619	1205	2824
38	Tanahu	4277	3628	7905	3634	3182	6816	3453	3118	6571	11364	9928	21292	3450	2699	6149	2466	2226	4692	5916	4925	10841	1213	792	2005	810	578	1388	2023	1370	3393
39	Syangja	4151	3591	7742	3860	3471	7331	4070	3516	7586	12081	10578	22659	3768	3222	6990	3458	3037	6495	7226	6259	13485	889	640	1529	767	535	1302	1656	1175	2831
40	Kaski	3680	3088	6768	3419	3001	6420	3760	3009	6769	10859	9098	19957	3519	2816	6335	2949	2538	5487	6468	5354	11822	2191	2115	4306	1987	1696	3683	4178	3811	7989
43	Myagdi	1608	1383	2991	1370	1221	2591	1277	1106	2383	4255	3710	7965	1098	1001	2099	1028	881	1909	2126	1882	4008	408	321	729	321	235	556	729	556	1285
44	Parbat	2034	1838	3872	1984	1841	3825	1920	1805	3725	5938	5484	11422	1817	1748	3565	1743	1550	3293	3560	3298	6858	970	714	1684	964	691	1655	1934	1405	3339
45	Baglung	3910	3487	7397	3523	2956	6479	3269	2823	6092	10702	9266	19968	2919	2586	5505	2557	2354	4911	5476	4940	10416	1849	1330	3179	1578	1058	2636	3427	2388	5815
46	Gulmi	3933	3279	7212	3486	3103	6589	3299	2837	6136	10718	9219	19937	2956	2727	5683	2495	2249	4744	5451	4976	10427	832	747	1579	1328	1028	2356	2160	1775	3935
47	Palpa	4130	3963	8093	3773	3484	7257	3480	3142	6622	11383	10589	21972	2953	2794	5747	2453	2352	4805	5406	5146	10552	1834	1594	3428	1915	1628	3543	3749	3222	6971
51	Arghakhanchi	3095	2568	5663	2918	2435	5353	2610	2211	4821	8623	7214	15837	2283	1966	4249	1983	1753	3736	4266	3719	7985	751	439	1190	824	449	1273	1575	888	2463
48.1	West. tarai	18650	18351	37001	15631	15514	31145	13357	13842	27199	47638	47707	95345	11592	11559	23151	9921	9636	19557	21513	21195	42708	4183	3979	8162	3776	3083	6859	7959	7062	15021
48	Nawalparasi	7371	6717	14088	6569	5916	12485	5552	5386	10938	19492	18019	37511	4855	4354	9209	4272	3733	8005	9127	8087	17214	1038	917	1955	1089	778	1867	2127	1695	3822
49	Rupandehi	6862	6424	13286	5528	5690	11218	5061	5100	10161	17451	17214	34665	4295	4406	8701	3517	3426	6943	7812	7832	15644	1745	1677	3422	1569	1265	2834	3314	2942	6256
50	Kapilbastu	4417	5210	9627	3534	3908	7442	2744	3356	6100	10695	12474	23169	2442	2799	5241	2132	2477	4609	4574	5276	9850	1400	1385	2785	1118	1040	2158	2518	2425	4943
51.1	Mid western dev. reg.	51064	47971	99035	39949	40074	80023	37145	38604	75749	128158	126649	254807	28446	30799	59245	24032	28237	52269	52478	59036	111514	14389	17261	31650	10282	12851	23133	24671	30112	54783
51.2	Mid west. mountain	4305	5327	9632	3009	4438	7447	2791	4839	7630	10105	14604	24709	2040	3980	6020	1895	3747	5642	3935	7727	11662	1238	2753	3991	935	2520	3455	2173	5273	7446
62	Dolpa	308	392	700	239	329	568	192	264	456	739	985	1724	166	267	433	144	221	365	310	488	798	88	147	235	68	124	192	156	271	427
63	Jumla	1232	1470	2702	924	1297	2221	880	1347	2227	3036	4114	7150	694	1141	1835	520	845	1365	1214	1986	3200	427	701	1128	319	578	897	746	1279	2025
64	Kalikot	1679	2084	3763	1147	1642	2789	1141	2094	3235	3967	5820	9787	777	1539	2316	850	1732	2582												

Total enrollment in all types of community schools at lower secondary, secondary and higher secondary levels by district, Flash II 2010-011

Dist. code	District_name	Grade 6			Grade 7			Grade 8			Grade 6-8			Grade 9			Grade 10			Grade 9-10			Grade 11			Grade 12			Grade 11-12		
		Girls	Boys	Total	Girls	Boys	Total	Girls	Boys	Total	Girls	Boys	Total	Girls	Boys	Total	Girls	Boys	Total	Girls	Boys	Total	Girls	Boys	Total	Girls	Boys	Total	Girls	Boys	Total
56.1	Mid west. hill	26767	25907	52674	21072	21270	42342	19460	20110	39570	67299	67287	134586	14609	15725	30334	12588	14998	27586	27197	30723	57920	7668	9237	16905	5531	6672	12203	13199	15909	29108
52	Pyuthan	3089	2824	5913	2658	2435	5093	2496	2156	4652	8243	7415	15658	1634	1654	3288	1396	1496	2892	3030	3150	6180	603	539	1142	735	596	1331	1338	1135	2473
53	Rolpa	3013	3135	6148	2237	2497	4734	1746	2021	3767	6996	7653	14649	1212	1478	2690	869	1000	1869	2081	2478	4559	496	539	1035	448	395	843	944	934	1878
54	Rukum	3350	3353	6703	2666	2845	5511	2512	2677	5189	8528	8875	17403	2058	2136	4194	1929	2052	3981	3987	4188	8175	1289	1429	2718	734	884	1618	2023	2313	4336
55	Salyan	4688	4212	8900	3453	3217	6670	3015	2950	5965	11156	10379	21535	2215	2446	4661	2034	2147	4181	4249	4593	8842	1260	1258	2518	788	867	1655	2048	2125	4173
59	Surkhet	4725	4497	9222	4279	3994	8273	4503	4445	8948	13507	12936	26443	3296	2784	6080	2607	2858	5465	5903	5642	11545	1756	1981	3737	955	1245	2200	2711	3226	5937
60	Dailekh	5012	4794	9806	3598	3660	7258	3019	3347	6366	11629	11801	23430	2599	3006	5605	2073	3105	5178	4672	6111	10783	1185	1761	2946	1163	1564	2727	2348	3325	5673
61	Jajarkot	2890	3092	5982	2181	2622	4803	2169	2514	4683	7240	8228	15468	1595	2221	3816	1680	2340	4020	3275	4561	7836	1079	1730	2809	708	1121	1829	1787	2851	4638
63.1	Mid west. tarai	19992	16737	36729	15868	14366	30234	14894	13655	28549	50754	44758	95512	11797	11094	22891	9549	9492	19041	21346	20586	41932	5483	5271	10754	3816	3659	7475	9299	8930	18229
56	Dang	7883	6055	13938	6143	5080	11223	6179	4988	11167	20205	16123	36328	4600	3856	8456	3815	3577	7392	8415	7433	15848	1858	1829	3687	1114	1229	2343	2972	3058	6030
57	Banke	4558	4434	8992	3750	3813	7563	3347	3369	6716	11655	11616	23271	2731	2939	5670	2417	2500	4917	5148	5439	10587	1484	1421	2905	1200	1072	2272	2684	2493	5177
58	Bardiya	7551	6248	13799	5975	5473	11448	5368	5298	10666	18894	17019	35913	4466	4299	8765	3317	3415	6732	7783	7714	15497	2141	2021	4162	1502	1358	2860	3643	3379	7022
66.1	Far western dev. reg.	32412	33298	65710	25361	27893	53254	22429	25759	48188	80202	86950	167152	19020	22648	41668	15691	20036	35727	34711	42684	77395	7995	10439	18434	8989	10408	19397	16984	20847	37831
66.2	Far west. mountain	5514	7089	12603	3970	5713	9683	3511	5531	9042	12995	18333	31328	3015	4929	7944	2787	4676	7463	5802	9605	15407	1630	2391	4021	1718	2466	4184	3348	4857	8205
67	Bajura	1778	2124	3902	1128	1757	2885	948	1598	2546	3854	5479	9333	838	1543	2381	601	1238	1839	1439	2781	4220	370	469	839	351	428	779	721	897	1618
68	Bajhang	1979	3099	5078	1502	2392	3894	1299	2353	3652	4780	7844	12624	967	2025	2992	1023	2026	3049	1990	4051	6041	515	968	1483	561	1077	1638	1076	2045	3121
75	Darchula	1757	1866	3623	1340	1564	2904	1264	1580	2844	4361	5010	9371	1210	1361	2571	1163	1412	2575	2373	2773	5146	745	954	1699	806	961	1767	1551	1915	3466
69.1	Far west. hill	11731	12781	24512	8901	10541	19442	7742	9385	17127	28374	32707	61081	6525	8583	15108	4884	7496	12380	11409	16079	27488	2531	4146	6677	3033	4248	7281	5564	8394	13958
69	Achham	3697	4333	8030	2502	3482	5984	2160	3031	5191	8359	10846	19205	1817	2873	4690	1638	2717	4355	3455	5590	9045	663	1342	2005	988	1443	2431	1651	2785	4436
70	Doti	2248	2592	4840	1702	2101	3803	1580	1814	3394	5530	6507	12037	1272	1513	2785	964	1292	2256	2236	2805	5041	493	721	1214	544	746	1290	1037	1467	2504
73	Dadeldhura	2368	2213	4581	1857	1767	3624	1557	1638	3195	5782	5618	11400	1453	1575	3028	621	854	1475	2074	2429	4503	363	525	888	534	715	1249	897	1240	2137
74	Baitadi	3418	3643	7061	2840	3191	6031	2445	2902	5347	8703	9736	18439	1983	2622	4605	1661	2633	4294	3644	5255	8899	1012	1558	2570	967	1344	2311	1979	2902	4881
73.1	Far west. tarai	15167	13428	28595	12490	11639	24129	11176	10843	22019	38833	35910	74743	9480	9136	18616	8020	7864	15884	17500	17000	34500	3834	3902	7736	4238	3694	7932	8072	7596	15668
71	Kailali	9832	8661	18493	7814	7420	15234	6791	6909	13700	24437	22990	47427	5669	5731	11400	4721	4691	9412	10390	10422	20812	2187	2234	4421	2177	2065	4242	4364	4299	8663
72	Kanchanpur	5335	4767	10102	4676	4219	8895	4385	3934	8319	14396	12920	27316	3811	3405	7216	3299	3173	6472	7110	6578	13688	1647	1668	3315	2061	1629	3690	3708	3297	7005

Total enrollment in Madarsa schools at lower secondary, secondary and higher secondary levels by district, Flash II_2010-011

Dist. code	District_name	Grade 6			Grade 7			Grade 8			Grade 6-8			Grade 9			Grade 10			Grade 9-10			Grade 11			Grade 12			Grade 11-12		
		Girls	Boys	Total	Girls	Boys	Total	Girls	Boys	Total	Girls	Boys	Total	Girls	Boys	Total	Girls	Boys	Total	Girls	Boys	Total	Girls	Boys	Total	Girls	Boys	Total	Girls	Boys	Total
0.1	Total	511	359	870	337	210	547	218	137	355	1,066	706	1,772	145	105	250	125	103	228	270	208	478	32	30	62	31	26	57	333	264	597
0.2	Eastern dev. reg.	341	202	543	216	110	326	107	64	171	664	376	1040	63	59	122	61	54	115	124	113	237	0	0	0	0	0	0	124	113	237
0.3	East. mountain	0	0	0	0	0	0	0	0	0	0	0	0	0	0	0	0	0	0	0	0	0	0	0	0	0	0	0	0	0	0
1	Taplejung										0	0	0			0			0	0	0	0			0			0		0	
9	Sankhuwasabha										0	0	0			0			0	0	0	0			0			0		0	
11	Solukhumbu										0	0	0			0			0	0	0	0			0			0		0	
3.1	East. hill	0	0	0	0	0	0	0	0	0	0	0	0	23	29	52	28	30	58	51	59	110	0	0	0	0	0	0	51	59	110
2	Panchthar										0	0	0			0			0	0	0	0			0			0		0	
3	Ilam										0	0	0			0			0	0	0	0			0			0		0	
7	Dhankuta										0	0	0			0			0	0	0	0			0			0		0	
8	Terhathum										0	0	0			0			0	0	0	0			0			0		0	
10	Bhojpur										0	0	0			0			0	0	0	0			0			0		0	
12	Okhaldhunga										0	0	0			0			0	0	0	0			0			0		0	
13	Khotang										0	0	0	23	29	52	28	30	58	51	59	110			0			0	51	59	110
14	Udayapur										0	0	0			0			0	0	0	0			0			0		0	
11.1	East. tarai	341	202	543	216	110	326	107	64	171	664	376	1040	40	30	70	33	24	57	73	54	127	0	0	0	0	0	0	73	54	127
4	Jhapa	2	4	6	1	2	3				3	6	9			0			0	0	0	0			0			0		0	
5	Morang	86	57	143	18	13	31	25	7	32	129	77	206	9	6	15	6	7	13	15	13	28			0			0	15	13	28
6	Sunsari	253	141	394	197	95	292	82	57	139	532	293	825	31	24	55	27	17	44	58	41	99			0			0	58	41	99
15	Saptari										0	0	0			0			0	0	0	0			0			0		0	
16	Siraha										0	0	0			0			0	0	0	0			0			0		0	
16.1	Central dev. reg.	35	61	96	22	38	60	24	38	62	81	137	218	15	33	48	12	30	42	27	63	90	2	30	32	3	26	29	32	119	151
16.2	Cent. mountain	0	0	0	0	0	0	0	0	0	0	0	0	0	0	0	0	0	0	0	0	0	0	0	0	0	0	0	0	0	0
22	Dolakha										0	0	0			0			0	0	0	0			0			0		0	
23	Sindhupalchok										0	0	0			0			0	0	0	0			0			0		0	
29	Rasuwa										0	0	0			0			0	0	0	0			0			0		0	
19.1	Cent. hill	0	0	0	0	0	0	0	0	0	0	0	0	0	0	0	0	0	0	0	0	0	0	0	0	0	0	0	0	0	0
20	Sindhuli										0	0	0			0			0	0	0	0			0			0		0	
21	Ramechhap										0	0	0			0			0	0	0	0			0			0		0	
24	Kavrepalanchok										0	0	0			0			0	0	0	0			0			0		0	
28	Nuwakot										0	0	0			0			0	0	0	0			0			0		0	
30	Dhading										0	0	0			0			0	0	0	0			0			0		0	
31	Makwanpur										0	0	0			0			0	0	0	0			0			0		0	

Total enrollment in Madarsa schools at lower secondary, secondary and higher secondary levels by district, Flash II_2010-011

Dist. code	District_name	Grade 6			Grade 7			Grade 8			Grade 6-8			Grade 9			Grade 10			Grade 9-10			Grade 11			Grade 12			Grade 11-12		
		Girls	Boys	Total	Girls	Boys	Total	Girls	Boys	Total	Girls	Boys	Total	Girls	Boys	Total	Girls	Boys	Total	Girls	Boys	Total	Girls	Boys	Total	Girls	Boys	Total	Girls	Boys	Total
25.1	Cent. tarai	11	35	46	7	30	37	4	23	27	22	88	110	3	20	23	2	21	23	5	41	46	2	30	32	3	26	29	10	97	107
17	Dhanusha	8	25	33	7	30	37	4	23	27	19	78	97	3	20	23	2	21	23	5	41	46	2	30	32	3	26	29	10	97	107
18	Mahottari										0	0	0							0	0	0			0					0	
19	Sarlahi										0	0	0							0	0	0			0					0	
32	Rautahat										0	0	0							0	0	0			0					0	
33	Bara										0	0	0							0	0	0			0					0	
34	Parsa	3	10	13							3	10	13							0	0	0			0					0	
35	Chitwan										0	0	0							0	0	0			0					0	
32.1	Valley	24	26	50	15	8	23	20	15	35	59	49	108	12	13	25	10	9	19	22	22	44	0	0	0	0	0	0	22	22	44
25	Lalitpur										0	0	0							0	0	0			0					0	
26	Bhaktapur										0	0	0							0	0	0			0					0	
27	Kathmandu	24	26	50	15	8	23	20	15	35	59	49	108	12	13	25	10	9	19	22	22	44			0			22	22	44	
35.1	Western dev. reg.	86	71	157	81	50	131	74	28	102	241	149	390	67	13	80	52	19	71	119	32	151	30	0	30	28	0	28	177	32	209
35.2	West. mountain	0	0	0	0	0	0	0	0	0	0	0	0	0	0	0	0	0	0	0	0	0	0	0	0	0	0	0	0	0	0
41	Manang										0	0	0							0	0	0			0					0	
42	Mustang										0	0	0							0	0	0			0					0	
37.1	West. hill	0	0	0	0	0	0	0	0	0	0	0	0	0	0	0	0	0	0	0	0	0	0	0	0	0	0	0	0	0	0
36	Gorkha										0	0	0							0	0	0			0					0	
37	Lamjung										0	0	0							0	0	0			0					0	
38	Tanahu										0	0	0							0	0	0			0					0	
39	Syangja										0	0	0							0	0	0			0					0	
40	Kaski										0	0	0							0	0	0			0					0	
43	Myagdi										0	0	0							0	0	0			0					0	
44	Parbat										0	0	0							0	0	0			0					0	
45	Baglung										0	0	0							0	0	0			0					0	
46	Gulmi										0	0	0							0	0	0			0					0	
47	Palpa										0	0	0							0	0	0			0					0	
51	Arghakhanchi										0	0	0							0	0	0			0					0	
48.1	West. tarai	86	71	157	81	50	131	74	28	102	241	149	390	67	13	80	52	19	71	119	32	151	30	0	30	28	0	28	177	32	209
48	Nawalparasi										0	0	0							0	0	0			0					0	
49	Rupandehi	19	20	39	12	20	32	5	14	19	36	54	90	5	0	5				0	5	5			0		5	0	5		
50	Kapilbastu	67	51	118	69	30	99	69	14	83	205	95	300	62	13	75	52	19	71	114	32	146	30	0	30	28	0	28	172	32	204
51.1	Mid western dev. reg.	49	25	74	18	12	30	13	7	20	80	44	124	0	0	0	0	0	0	0	0	0	0	0	0	0	0	0	0	0	0
51.2	Mid west. mountain	0	0	0	0	0	0	0	0	0	0	0	0	0	0	0	0	0	0	0	0	0	0	0	0	0	0	0	0	0	0
62	Dolpa										0	0	0							0	0	0			0					0	
63	Jumla										0	0	0							0	0	0			0					0	
64	Kalikot										0	0	0							0	0	0			0					0	
65	Mugu										0	0	0							0	0	0			0					0	
66	Humla										0	0	0							0	0	0			0					0	

Total enrollment in Madarsa schools at lower secondary, secondary and higher secondary levels by district, Flash II_2010-011

Dist. code	District_name	Grade 6			Grade 7			Grade 8			Grade 6-8			Grade 9			Grade 10			Grade 9-10			Grade 11			Grade 12			Grade 11-12							
		Girls	Boys	Total	Girls	Boys	Total	Girls	Boys	Total	Girls	Boys	Total	Girls	Boys	Total	Girls	Boys	Total	Girls	Boys	Total	Girls	Boys	Total	Girls	Boys	Total	Girls	Boys	Total					
56.1	Mid west. hill	0	0	0	0	0	0	0	0	0	0	0	0	0	0	0	0	0	0	0	0	0	0	0	0	0	0	0	0	0	0	0	0	0	0	
52	Pyuthan																																			
53	Rolpa																																			
54	Rukum																																			
55	Salyan																																			
59	Surkhet																																			
60	Dailekh																																			
61	Jajarkot																																			
63.1	Mid west. tarai	49	25	74	18	12	30	13	7	20	80	44	124	0	0	0	0	0	0	0	0	0	0	0	0	0	0	0	0	0	0	0	0	0		
56	Dang																																			
57	Banke	49	25	74	18	12	30	13	7	20	80	44	124																							
58	Bardiya																																			
66.1	Far western dev. reg.	0	0	0	0	0	0	0	0	0	0	0	0	0	0	0	0	0	0	0	0	0	0	0	0	0	0	0	0	0	0	0	0	0	0	
66.2	Far west. mountain	0	0	0	0	0	0	0	0	0	0	0	0	0	0	0	0	0	0	0	0	0	0	0	0	0	0	0	0	0	0	0	0	0	0	
67	Bajura																																			
68	Bajhang																																			
75	Darchula																																			
69.1	Far west. hill	0	0	0	0	0	0	0	0	0	0	0	0	0	0	0	0	0	0	0	0	0	0	0	0	0	0	0	0	0	0	0	0	0	0	
69	Achham																																			
70	Doti																																			
73	Dadeldhura																																			
74	Baitadi																																			
73.1	Far west. tarai	0	0	0	0	0	0	0	0	0	0	0	0	0	0	0	0	0	0	0	0	0	0	0	0	0	0	0	0	0	0	0	0	0	0	
71	Kailali																																			
72	Kanchanpur																																			

Total enrollment in Gumba schools at lower secondary, secondary and higher secondary levels by district, Flash II_2010-011

Dist_code	District_name	Grade 6			Grade 7			Grade 8			Grade 6-8			Grade 9			Grade 10			Grade 9-10			Grade 11			Grade 12			Grade 11-12		
		Girls	Boys	Total	Girls	Boys	Total	Girls	Boys	Total	Girls	Boys	Total	Girls	Boys	Total	Girls	Boys	Total	Girls	Boys	Total	Girls	Boys	Total	Girls	Boys	Total	Girls	Boys	Total
0.1	Total	0	25	25	0	20	20	0	11	11	0	56	56	0	0	0	0	0	0	0	0	0	0	0	0	0	0	0	0	0	0
0.2	Eastern dev. reg.	0	0	0	0	0	0	0	0	0	0	0	0	0	0	0	0	0	0	0	0	0	0	0	0	0	0	0	0	0	
0.3	East. mountain	0	0	0	0	0	0	0	0	0	0	0	0	0	0	0	0	0	0	0	0	0	0	0	0	0	0	0	0	0	
1	Taplejung										0	0	0							0	0	0							0	0	0
9	Sankhuwasabha										0	0	0							0	0	0							0	0	0
11	Solukhumbu										0	0	0							0	0	0							0	0	0
3.1	East. hill	0	0	0	0	0	0	0	0	0	0	0	0	0	0	0	0	0	0	0	0	0	0	0	0	0	0	0	0	0	
2	Panchthar										0	0	0							0	0	0							0	0	0
3	Ilam										0	0	0							0	0	0							0	0	0
7	Dhankuta										0	0	0							0	0	0							0	0	0
8	Terhathum										0	0	0							0	0	0							0	0	0
10	Bhojpur										0	0	0							0	0	0							0	0	0
12	Okhaldhunga										0	0	0							0	0	0							0	0	0
13	Khotang										0	0	0							0	0	0							0	0	0
14	Udayapur										0	0	0							0	0	0							0	0	0
11.1	East. tarai	0	0	0	0	0	0	0	0	0	0	0	0	0	0	0	0	0	0	0	0	0	0	0	0	0	0	0	0	0	0
4	Jhapa										0	0	0							0	0	0							0	0	0
5	Morang										0	0	0							0	0	0							0	0	0
6	Sunsari										0	0	0							0	0	0							0	0	0
15	Saptari										0	0	0							0	0	0							0	0	0
16	Siraha										0	0	0							0	0	0							0	0	0
16.1	Central dev. reg.	0	25	25	0	20	20	0	11	11	0	56	56	0	0	0	0	0	0	0	0	0	0	0	0	0	0	0	0	0	0
16.2	Cent. mountain	0	0	0	0	0	0	0	0	0	0	0	0	0	0	0	0	0	0	0	0	0	0	0	0	0	0	0	0	0	0
22	Dolakha										0	0	0							0	0	0							0	0	0
23	Sindhupalchok										0	0	0							0	0	0							0	0	0
29	Rasuwa										0	0	0							0	0	0							0	0	0
19.1	Cent. hill	0	8	8	0	5	5	0	0	0	0	13	13	0	0	0	0	0	0	0	0	0	0	0	0	0	0	0	0	0	0
20	Sindhuli										0	0	0							0	0	0							0	0	0
21	Ramechhap										0	0	0							0	0	0							0	0	0
24	Kavrepalanchok										0	0	0							0	0	0							0	0	0
28	Nuwakot										0	0	0							0	0	0							0	0	0
30	Dhading										0	0	0							0	0	0							0	0	0
31	Makwanpur	0	8	8	0	5	5				0	13	13							0	0	0						0	0	0	

Total enrollment in Gumba schools at lower secondary, secondary and higher secondary levels by district, Flash II 2010-011

Dist_code	District_name	Grade 6			Grade 7			Grade 8			Grade 6-8			Grade 9			Grade 10			Grade 9-10			Grade 11			Grade 12			Grade 11-12					
		Girls	Boys	Total	Girls	Boys	Total	Girls	Boys	Total	Girls	Boys	Total	Girls	Boys	Total	Girls	Boys	Total	Girls	Boys	Total	Girls	Boys	Total	Girls	Boys	Total	Girls	Boys	Total			
25.1	Cent. tarai	0	0	0	0	0	0	0	0	0	0	0	0	0	0	0	0	0	0	0	0	0	0	0	0	0	0	0	0	0	0	0	0	0
17	Dhanusha										0	0	0							0	0	0							0	0	0	0	0	0
18	Mahottari										0	0	0							0	0	0							0	0	0	0	0	0
19	Sarlahi										0	0	0							0	0	0							0	0	0	0	0	0
32	Rautahat										0	0	0							0	0	0							0	0	0	0	0	0
33	Bara										0	0	0							0	0	0							0	0	0	0	0	0
34	Parsa										0	0	0							0	0	0							0	0	0	0	0	0
35	Chitwan										0	0	0							0	0	0							0	0	0	0	0	0
32.1	Valley	0	17	17	0	15	15	0	11	11	0	43	43	0	0	0	0	0	0	0	0	0	0	0	0	0	0	0	0	0	0	0	0	0
25	Lalitpur										0	0	0							0	0	0							0	0	0	0	0	0
26	Bhaktapur										0	0	0							0	0	0							0	0	0	0	0	0
27	Kathmandu	0	17	17	0	15	15	0	11	11	0	43	43							0	0	0							0	0	0	0	0	0
35.1	Western dev. reg.	0	0	0	0	0	0	0	0	0	0	0	0	0	0	0	0	0	0	0	0	0	0	0	0	0	0	0	0	0	0	0	0	0
35.2	West. mountain	0	0	0	0	0	0	0	0	0	0	0	0	0	0	0	0	0	0	0	0	0	0	0	0	0	0	0	0	0	0	0	0	0
41	Manang										0	0	0							0	0	0							0	0	0	0	0	0
42	Mustang										0	0	0							0	0	0							0	0	0	0	0	0
37.1	West. hill	0	0	0	0	0	0	0	0	0	0	0	0	0	0	0	0	0	0	0	0	0	0	0	0	0	0	0	0	0	0	0	0	0
36	Gorkha										0	0	0							0	0	0							0	0	0	0	0	0
37	Lamjung										0	0	0							0	0	0							0	0	0	0	0	0
38	Tanahu										0	0	0							0	0	0							0	0	0	0	0	0
39	Syangja										0	0	0							0	0	0							0	0	0	0	0	0
40	Kaski										0	0	0							0	0	0							0	0	0	0	0	0
43	Myagdi										0	0	0							0	0	0							0	0	0	0	0	0
44	Parbat										0	0	0							0	0	0							0	0	0	0	0	0
45	Baglung										0	0	0							0	0	0							0	0	0	0	0	0
46	Gulmi										0	0	0							0	0	0							0	0	0	0	0	0
47	Palpa										0	0	0							0	0	0							0	0	0	0	0	0
51	Arghakhanchi										0	0	0							0	0	0							0	0	0	0	0	0
48.1	West. tarai	0	0	0	0	0	0	0	0	0	0	0	0	0	0	0	0	0	0	0	0	0	0	0	0	0	0	0	0	0	0	0	0	0
48	Nawalparasi										0	0	0							0	0	0							0	0	0	0	0	0
49	Rupandehi										0	0	0							0	0	0							0	0	0	0	0	0
50	Kapilbastu										0	0	0							0	0	0							0	0	0	0	0	0
51.1	Mid western dev. reg.	0	0	0	0	0	0	0	0	0	0	0	0	0	0	0	0	0	0	0	0	0	0	0	0	0	0	0	0	0	0	0	0	0
51.2	Mid west. mountain	0	0	0	0	0	0	0	0	0	0	0	0	0	0	0	0	0	0	0	0	0	0	0	0	0	0	0	0	0	0	0	0	0
62	Dolpa										0	0	0							0	0	0							0	0	0	0	0	0
63	Jumla										0	0	0							0	0	0							0	0	0	0	0	0
64	Kalikot										0	0	0							0	0	0							0	0	0	0	0	0
65	Mugu										0	0	0							0	0	0							0	0	0	0	0	0
66	Humla										0	0	0							0	0	0							0	0	0	0	0	0

Total enrollment in Gumba schools at lower secondary, secondary and higher secondary levels by district, Flash II_2010-011

Dist_code	District_name	Grade 6			Grade 7			Grade 8			Grade 6-8			Grade 9			Grade 10			Grade 9-10			Grade 11			Grade 12			Grade 11-12		
		Girls	Boys	Total	Girls	Boys	Total	Girls	Boys	Total	Girls	Boys	Total	Girls	Boys	Total	Girls	Boys	Total	Girls	Boys	Total	Girls	Boys	Total	Girls	Boys	Total	Girls	Boys	Total
56.1	Mid west. hill	0	0	0	0	0	0	0	0	0	0	0	0	0	0	0	0	0	0	0	0	0	0	0	0	0	0	0	0	0	0
52	Pyuthan																														
53	Rolpa																														
54	Rukum																														
55	Salyan																														
59	Surkhet																														
60	Dailekh																														
61	Jajarkot																														
63.1	Mid west. tarai	0	0	0	0	0	0	0	0	0	0	0	0	0	0	0	0	0	0	0	0	0	0	0	0	0	0	0	0	0	
56	Dang																														
57	Banke																														
58	Bardiya																														
66.1	Far western dev. reg.	0	0	0	0	0	0	0	0	0	0	0	0	0	0	0	0	0	0	0	0	0	0	0	0	0	0	0	0	0	
66.2	Far west. mountain	0	0	0	0	0	0	0	0	0	0	0	0	0	0	0	0	0	0	0	0	0	0	0	0	0	0	0	0	0	
67	Bajura																														
68	Bajhang																														
75	Darchula																														
69.1	Far west. hill	0	0	0	0	0	0	0	0	0	0	0	0	0	0	0	0	0	0	0	0	0	0	0	0	0	0	0	0	0	
69	Achham																														
70	Doti																														
73	Dadeldhura																														
74	Baitadi																														
73.1	Far west. tarai	0	0	0	0	0	0	0	0	0	0	0	0	0	0	0	0	0	0	0	0	0	0	0	0	0	0	0	0	0	
71	Kailali																														
72	Kanchanpur																														

Total enrollment in Asharam schools at lower secondary, secondary and higher secondary levels by district, Flash II_2010-011

Dist_code	District_name	Grade 6			Grade 7			Grade 8			Grade 6-8			Grade 9			Grade 10			Grade 9-10			Grade 11			Grade 12			Grade 11-12			
		Girls	Boys	Total	Girls	Boys	Total	Girls	Boys	Total	Girls	Boys	Total	Girls	Boys	Total	Girls	Boys	Total	Girls	Boys	Total	Girls	Boys	Total	Girls	Boys	Total	Girls	Boys	Total	
0.1	Total	0	154	154	2	107	109	0	81	81	0	344	344	0	27	27	27	33	60	0	87	87	0	0	0	0	0	0	0	0	87	87
0.2	Eastern dev. reg.	0	36	36	0	25	25	0	17	17	0	78	78	0	9	9	0	11	11	0	20	20	0	0	0	0	0	0	0	20	20	
0.3	East. mountain	0	0	0	0	0	0	0	0	0	0	0	0	0	0	0	0	0	0	0	0	0	0	0	0	0	0	0	0	0		
1	Taplejung										0	0	0							0	0	0										
9	Sankhuwasabha										0	0	0							0	0	0										
11	Solukhumbu										0	0	0							0	0	0										
3.1	East. hill	0	13	13	0	0	0	0	0	0	0	13	13	0	0	0	0	0	0	0	0	0	0	0	0	0	0	0	0	0		
2	Panchthar										0	0	0							0	0	0										
3	Ilam	0	13	13							0	13	13							0	0	0										
7	Dhankuta										0	0	0							0	0	0										
8	Terhathum										0	0	0							0	0	0										
10	Bhojpur										0	0	0							0	0	0										
12	Okhaldhunga										0	0	0							0	0	0										
13	Khotang										0	0	0							0	0	0										
14	Udayapur										0	0	0							0	0	0										
11.1	East. tarai	0	23	23	0	25	25	0	17	17	0	65	65	0	9	9	0	11	11	0	20	20	0	0	0	0	0	0	20	20		
4	Jhapa										0	0	0							0	0	0										
5	Morang										0	0	0							0	0	0										
6	Sunsari		23	23		25	25		17	17	0	65	65		9	9		11	11	0	20	20					0	20	20			
15	Saptari										0	0	0							0	0	0										
16	Siraha										0	0	0							0	0	0										
16.1	Central dev. reg.	0	26	26	0	20	20	0	11	11	0	57	57	0	0	0	27	0	27		27	27	0	0	0	0	0	0	27	27		
16.2	Cent. mountain	0	0	0	0	0	0	0	0	0	0	0	0	0	0	0	0	0	0	0	0	0	0	0	0	0	0	0	0	0		
22	Dolakha										0	0	0							0	0	0										
23	Sindhupalchok										0	0	0							0	0	0										
29	Rasuwa										0	0	0							0	0	0										
19.1	Cent. hill	0	0	0	0	0	0	0	0	0	0	0	0	0	0	0	0	0	0	0	0	0	0	0	0	0	0	0	0	0		
20	Sindhuli										0	0	0							0	0	0										
21	Ramechhap										0	0	0							0	0	0										
24	Kavrepalanchok										0	0	0							0	0	0										
28	Nuwakot										0	0	0							0	0	0										
30	Dhading										0	0	0							0	0	0										
31	Makwanpur										0	0	0							0	0	0										

Total enrollment in Asharam schools at lower secondary, secondary and higher secondary levels by district, Flash II_2010-011

Dist_code	District_name	Grade 6			Grade 7			Grade 8			Grade 6-8			Grade 9			Grade 10			Grade 9-10			Grade 11			Grade 12			Grade 11-12			
		Girls	Boys	Total	Girls	Boys	Total	Girls	Boys	Total	Girls	Boys	Total	Girls	Boys	Total	Girls	Boys	Total	Girls	Boys	Total	Girls	Boys	Total	Girls	Boys	Total	Girls	Boys	Total	
25.1	Cent. tarai	0	26	26	0	20	20	0	11	11	0	57	57	0	0	0	0	0	0	0	0	0	0	0	0	0	0	0	0	0	0	0
17	Dhanusha										0	0	0																			
18	Mahottari										0	0	0																			
19	Sarlahi										0	0	0																			
32	Rautahat										0	0	0																			
33	Bara										0	0	0																			
34	Parsa										0	0	0																			
35	Chitwan		26	26		20	20		11	11	0	57	57																			
32.1	Valley	0	0	0	0	0	0	0	0	0	0	0	0	0	0	27	0	27	0	27	27	0	0	0	0	0	0	0	0	27	27	
25	Lalitpur										0	0	0																			
26	Bhaktapur										0	0	0																			
27	Kathmandu										0	0	0			27	0	27	0	27	27							0	27	27		
35.1	Western dev. reg.	0	76	76	2	56	58	0	46	46	0	180	180	0	18	18	0	22	22	0	40	40	0	0	0	0	0	0	0	40	40	
35.2	West. mountain	0	0	0	0	0	0	0	0	0	0	0	0	0	0	0	0	0	0	0	0	0	0	0	0	0	0	0	0	0	0	
41	Manang										0	0	0																			
42	Mustang										0	0	0																			
37.1	West. hill	0	45	45	2	30	32	0	29	29	0	106	106	0	18	18	0	22	22	0	40	40	0	0	0	0	0	0	0	40	40	
36	Gorkha										0	0	0																			
37	Lamjung										0	0	0																			
38	Tanahu	0	20	20	0	13	13	0	12	12	0	45	45	0	7	7	0	9	9	0	16	16					0	16	16			
39	Syangja	0	8	8	2	5	7	0	6	6	0	21	21																			
40	Kaski	0	10	10	0	12	12	0	11	11	0	33	33	0	11	11	0	13	13	0	24	24					0	24	24			
43	Myagdi	0	7	7							0	7	7																			
44	Parbat										0	0	0																			
45	Baglung										0	0	0																			
46	Gulmi										0	0	0																			
47	Palpa										0	0	0																			
51	Arghakhanchi										0	0	0																			
48.1	West. tarai	0	31	31	0	26	26	0	17	17	0	74	74	0	0	0	0	0	0	0	0	0	0	0	0	0	0	0	0	0	0	
48	Nawalparasi	0	25	25	0	20	20	0	12	12	0	57	57																			
49	Rupandehi	0	6	6	0	6	6	0	5	5	0	17	17																			
50	Kapilbastu										0	0	0																			
51.1	Mid western dev. reg.	0	0	0	0	0	0	0	0	0	0	0	0	0	0	0	0	0	0	0	0	0	0	0	0	0	0	0	0	0	0	
51.2	Mid west. mountain	0	0	0	0	0	0	0	0	0	0	0	0	0	0	0	0	0	0	0	0	0	0	0	0	0	0	0	0	0	0	
62	Dolpa										0	0	0																			
63	Jumla										0	0	0																			
64	Kalikot										0	0	0																			
65	Mugu										0	0	0																			
66	Humla										0	0	0																			

Total enrollment in Asharam schools at lower secondary, secondary and higher secondary levels by district, Flash II_2010-011

Dist_code	District_name	Grade 6			Grade 7			Grade 8			Grade 6-8			Grade 9			Grade 10			Grade 9-10			Grade 11			Grade 12			Grade 11-12					
		Girls	Boys	Total	Girls	Boys	Total	Girls	Boys	Total	Girls	Boys	Total	Girls	Boys	Total	Girls	Boys	Total	Girls	Boys	Total	Girls	Boys	Total	Girls	Boys	Total	Girls	Boys	Total			
56.1	Mid west. hill	0	0	0	0	0	0	0	0	0	0	0	0	0	0	0	0	0	0	0	0	0	0	0	0	0	0	0	0	0	0	0	0	0
52	Pyuthan									0	0	0							0	0	0													
53	Rolpa									0	0	0							0	0	0													
54	Rukum									0	0	0							0	0	0													
55	Salyan									0	0	0							0	0	0													
59	Surkhet									0	0	0							0	0	0													
60	Dailekh									0	0	0							0	0	0													
61	Jajarkot									0	0	0							0	0	0													
63.1	Mid west. tarai	0	0	0	0	0	0	0	0	0	0	0	0	0	0	0	0	0	0	0	0	0	0	0	0	0	0	0	0	0	0	0	0	
56	Dang									0	0	0							0	0	0													
57	Banke									0	0	0							0	0	0													
58	Bardiya									0	0	0							0	0	0													
66.1	Far western dev. reg.	0	16	16	0	6	6	0	7	7	0	29	29	0	0	0	0	0	0	0	0	0	0	0	0	0	0	0	0	0	0	0	0	
66.2	Far west. mountain	0	0	0	0	0	0	0	0	0	0	0	0	0	0	0	0	0	0	0	0	0	0	0	0	0	0	0	0	0	0	0	0	
67	Bajura									0	0	0							0	0	0													
68	Bajhang									0	0	0							0	0	0													
75	Darchula									0	0	0							0	0	0													
69.1	Far west. hill	0	0	0	0	0	0	0	0	0	0	0	0	0	0	0	0	0	0	0	0	0	0	0	0	0	0	0	0	0	0	0	0	
69	Achham									0	0	0							0	0	0													
70	Doti									0	0	0							0	0	0													
73	Dadeldhura									0	0	0							0	0	0													
74	Baitadi									0	0	0							0	0	0													
73.1	Far west. tarai	0	16	16	0	6	6	0	7	7	0	29	29	0	0	0	0	0	0	0	0	0	0	0	0	0	0	0	0	0	0	0	0	
71	Kailali	0	16	16	0	6	6	0	7	7	0	29	29						0	0	0									0	0	0		
72	Kanchanpur									0	0	0							0	0	0													

Total enrollment in all types of religious schools at lower secondary, secondary and higher secondary levels by district, Flash II_2010-011

Dist_code	District_name	Grade 6			Grade 7			Grade 8			Grade 6-8			Grade 9			Grade 10			Grade 9-10			Grade 11			Grade 12			Grade 11-12			
		Girls	Boys	Total	Girls	Boys	Total	Girls	Boys	Total	Girls	Boys	Total	Girls	Boys	Total	Girls	Boys	Total	Girls	Boys	Total	Girls	Boys	Total	Girls	Boys	Total	Girls	Boys	Total	
0.1	Total	511	538	1,049	339	337	676	218	229	447	1,068	1,104	2,172	145	132	277	152	136	288	297	268	565	32	30	62	31	26	57	360	324	684	
0.2	Eastern dev. reg.	341	238	579	216	135	351	107	81	188	664	454	1118	63	68	131	61	65	126	124	133	257	0	0	0	0	0	0	124	133	257	
0.3	East. mountain	0	0	0	0	0	0	0	0	0	0	0	0	0	0	0	0	0	0	0	0	0	0	0	0	0	0	0	0	0	0	
1	Taplejung	0	0	0	0	0	0	0	0	0	0	0	0	0	0	0	0	0	0	0	0	0	0	0	0	0	0	0	0	0	0	
9	Sankhuwasabha	0	0	0	0	0	0	0	0	0	0	0	0	0	0	0	0	0	0	0	0	0	0	0	0	0	0	0	0	0	0	
11	Solukhumbu	0	0	0	0	0	0	0	0	0	0	0	0	0	0	0	0	0	0	0	0	0	0	0	0	0	0	0	0	0	0	
3.1	East. hill	0	13	13	0	0	0	0	0	0	0	13	13	23	29	52	28	30	58	51	59	110	0	0	0	0	0	0	51	59	110	
2	Panchthar	0	0	0	0	0	0	0	0	0	0	0	0	0	0	0	0	0	0	0	0	0	0	0	0	0	0	0	0	0	0	
3	Ilam	0	13	13	0	0	0	0	0	0	0	13	13	0	0	0	0	0	0	0	0	0	0	0	0	0	0	0	0	0	0	0
7	Dhankuta	0	0	0	0	0	0	0	0	0	0	0	0	0	0	0	0	0	0	0	0	0	0	0	0	0	0	0	0	0	0	0
8	Terhathum	0	0	0	0	0	0	0	0	0	0	0	0	0	0	0	0	0	0	0	0	0	0	0	0	0	0	0	0	0	0	0
10	Bhojpur	0	0	0	0	0	0	0	0	0	0	0	0	0	0	0	0	0	0	0	0	0	0	0	0	0	0	0	0	0	0	0
12	Okhaldhunga	0	0	0	0	0	0	0	0	0	0	0	0	0	0	0	0	0	0	0	0	0	0	0	0	0	0	0	0	0	0	0
13	Khotang	0	0	0	0	0	0	0	0	0	0	0	0	23	29	52	28	30	58	51	59	110	0	0	0	0	0	0	51	59	110	
14	Udayapur	0	0	0	0	0	0	0	0	0	0	0	0	0	0	0	0	0	0	0	0	0	0	0	0	0	0	0	0	0	0	0
11.1	East. tarai	341	225	566	216	135	351	107	81	188	664	441	1105	40	39	79	33	35	68	73	74	147	0	0	0	0	0	0	73	74	147	
4	Jhapa	2	4	6	1	2	3	0	0	0	3	6	9	0	0	0	0	0	0	0	0	0	0	0	0	0	0	0	0	0	0	0
5	Morang	86	57	143	18	13	31	25	7	32	129	77	206	9	6	15	6	7	13	15	13	28	0	0	0	0	0	0	15	13	28	
6	Sunsari	253	164	417	197	120	317	82	74	156	532	358	890	31	33	64	27	28	55	58	61	119	0	0	0	0	0	0	58	61	119	
15	Saptari	0	0	0	0	0	0	0	0	0	0	0	0	0	0	0	0	0	0	0	0	0	0	0	0	0	0	0	0	0	0	0
16	Siraha	0	0	0	0	0	0	0	0	0	0	0	0	0	0	0	0	0	0	0	0	0	0	0	0	0	0	0	0	0	0	0
16.1	Central dev. reg.	35	112	147	22	78	100	24	60	84	81	250	331	15	33	48	39	30	69	54	63	117	2	30	32	3	26	29	59	119	178	
16.2	Cent. mountain	0	0	0	0	0	0	0	0	0	0	0	0	0	0	0	0	0	0	0	0	0	0	0	0	0	0	0	0	0	0	0
22	Dolakha	0	0	0	0	0	0	0	0	0	0	0	0	0	0	0	0	0	0	0	0	0	0	0	0	0	0	0	0	0	0	0
23	Sindhupalchok	0	0	0	0	0	0	0	0	0	0	0	0	0	0	0	0	0	0	0	0	0	0	0	0	0	0	0	0	0	0	0
29	Rasuwa	0	0	0	0	0	0	0	0	0	0	0	0	0	0	0	0	0	0	0	0	0	0	0	0	0	0	0	0	0	0	0
19.1	Cent. hill	0	8	8	0	5	5	0	0	0	0	13	13	0	0	0	0	0	0	0	0	0	0	0	0	0	0	0	0	0	0	0
20	Sindhuli	0	0	0	0	0	0	0	0	0	0	0	0	0	0	0	0	0	0	0	0	0	0	0	0	0	0	0	0	0	0	0
21	Ramechhap	0	0	0	0	0	0	0	0	0	0	0	0	0	0	0	0	0	0	0	0	0	0	0	0	0	0	0	0	0	0	0
24	Kavrepalanchok	0	0	0	0	0	0	0	0	0	0	0	0	0	0	0	0	0	0	0	0	0	0	0	0	0	0	0	0	0	0	0
28	Nuwakot	0	0	0	0	0	0	0	0	0	0	0	0	0	0	0	0	0	0	0	0	0	0	0	0	0	0	0	0	0	0	0
30	Dhading	0	0	0	0	0	0	0	0	0	0	0	0	0	0	0	0	0	0	0	0	0	0	0	0	0	0	0	0	0	0	0
31	Makwanpur	0	8	8	0	5	5	0	0	0	0	13	13	0	0	0	0	0	0	0	0	0	0	0	0	0	0	0	0	0	0	0

Total enrollment in all types of religious schools at lower secondary, secondary and higher secondary levels by district, Flash II_2010-011

Dist_code	District_name	Grade 6			Grade 7			Grade 8			Grade 6-8			Grade 9			Grade 10			Grade 9-10			Grade 11			Grade 12			Grade 11-12		
		Girls	Boys	Total	Girls	Boys	Total	Girls	Boys	Total	Girls	Boys	Total	Girls	Boys	Total	Girls	Boys	Total	Girls	Boys	Total	Girls	Boys	Total	Girls	Boys	Total	Girls	Boys	Total
25.1	Cent. tarai	11	61	72	7	50	57	4	34	38	22	145	167	3	20	23	2	21	23	5	41	46	2	30	32	3	26	29	10	97	107
17	Dhanusha	8	25	33	7	30	37	4	23	27	19	78	97	3	20	23	2	21	23	5	41	46	2	30	32	3	26	29	10	97	107
18	Mahottari	0	0	0	0	0	0	0	0	0	0	0	0	0	0	0	0	0	0	0	0	0	0	0	0	0	0	0	0	0	
19	Sarlahi	0	0	0	0	0	0	0	0	0	0	0	0	0	0	0	0	0	0	0	0	0	0	0	0	0	0	0	0	0	
32	Rautahat	0	0	0	0	0	0	0	0	0	0	0	0	0	0	0	0	0	0	0	0	0	0	0	0	0	0	0	0	0	
33	Bara	0	0	0	0	0	0	0	0	0	0	0	0	0	0	0	0	0	0	0	0	0	0	0	0	0	0	0	0	0	
34	Parsa	3	10	13	0	0	0	0	0	0	3	10	13	0	0	0	0	0	0	0	0	0	0	0	0	0	0	0	0	0	
35	Chitwan	0	26	26	0	20	20	0	11	11	0	57	57	0	0	0	0	0	0	0	0	0	0	0	0	0	0	0	0	0	
32.1	Valley	24	43	67	15	23	38	20	26	46	59	92	151	12	13	25	37	9	46	49	22	71	0	0	0	0	0	0	49	22	71
25	Lalitpur	0	0	0	0	0	0	0	0	0	0	0	0	0	0	0	0	0	0	0	0	0	0	0	0	0	0	0	0	0	
26	Bhaktapur	0	0	0	0	0	0	0	0	0	0	0	0	0	0	0	0	0	0	0	0	0	0	0	0	0	0	0	0	0	
27	Kathmandu	24	43	67	15	23	38	20	26	46	59	92	151	12	13	25	37	9	46	49	22	71	0	0	0	0	0	0	49	22	71
35.1	Western dev. reg.	86	147	233	83	106	189	74	74	148	243	327	570	67	31	98	52	41	93	119	72	191	30	0	30	28	0	28	177	72	249
35.2	West. mountain	0	0	0	0	0	0	0	0	0	0	0	0	0	0	0	0	0	0	0	0	0	0	0	0	0	0	0	0	0	0
41	Manang	0	0	0	0	0	0	0	0	0	0	0	0	0	0	0	0	0	0	0	0	0	0	0	0	0	0	0	0	0	0
42	Mustang	0	0	0	0	0	0	0	0	0	0	0	0	0	0	0	0	0	0	0	0	0	0	0	0	0	0	0	0	0	0
37.1	West. hill	0	45	45	2	30	32	0	29	29	2	104	106	0	18	18	0	22	22	0	40	40	0	0	0	0	0	0	0	40	40
36	Gorkha	0	0	0	0	0	0	0	0	0	0	0	0	0	0	0	0	0	0	0	0	0	0	0	0	0	0	0	0	0	0
37	Lamjung	0	0	0	0	0	0	0	0	0	0	0	0	0	0	0	0	0	0	0	0	0	0	0	0	0	0	0	0	0	0
38	Tanahu	0	20	20	0	13	13	0	12	12	0	45	45	0	7	7	0	9	9	0	16	16	0	0	0	0	0	0	0	16	16
39	Syangja	0	8	8	2	5	7	0	6	6	2	19	21	0	0	0	0	0	0	0	0	0	0	0	0	0	0	0	0	0	0
40	Kaski	0	10	10	0	12	12	0	11	11	0	33	33	0	11	11	0	13	13	0	24	24	0	0	0	0	0	0	0	24	24
43	Myagdi	0	7	7	0	0	0	0	0	0	0	7	7	0	0	0	0	0	0	0	0	0	0	0	0	0	0	0	0	0	0
44	Parbat	0	0	0	0	0	0	0	0	0	0	0	0	0	0	0	0	0	0	0	0	0	0	0	0	0	0	0	0	0	0
45	Baglung	0	0	0	0	0	0	0	0	0	0	0	0	0	0	0	0	0	0	0	0	0	0	0	0	0	0	0	0	0	0
46	Gulmi	0	0	0	0	0	0	0	0	0	0	0	0	0	0	0	0	0	0	0	0	0	0	0	0	0	0	0	0	0	0
47	Palpa	0	0	0	0	0	0	0	0	0	0	0	0	0	0	0	0	0	0	0	0	0	0	0	0	0	0	0	0	0	0
51	Arghakhanchi	0	0	0	0	0	0	0	0	0	0	0	0	0	0	0	0	0	0	0	0	0	0	0	0	0	0	0	0	0	0
48.1	West. tarai	86	102	188	81	76	157	74	45	119	241	223	464	67	13	80	52	19	71	119	32	151	30	0	30	28	0	28	177	32	209
48	Nawalparasi	0	25	25	0	20	20	0	12	12	0	57	57	0	0	0	0	0	0	0	0	0	0	0	0	0	0	0	0	0	0
49	Rupandehi	19	26	45	12	26	38	5	19	24	36	71	107	5	0	5	0	0	0	5	0	5	0	0	0	0	0	5	0	5	
50	Kapilbastu	67	51	118	69	30	99	69	14	83	205	95	300	62	13	75	52	19	71	114	32	146	30	0	30	28	0	28	172	32	204
51.1	Mid western dev. reg.	49	25	74	18	12	30	13	7	20	80	44	124	0	0	0	0	0	0	0	0	0	0	0	0	0	0	0	0	0	0
51.2	Mid west. mountain	0	0	0	0	0	0	0	0	0	0	0	0	0	0	0	0	0	0	0	0	0	0	0	0	0	0	0	0	0	0
62	Dolpa	0	0	0	0	0	0	0	0	0	0	0	0	0	0	0	0	0	0	0	0	0	0	0	0	0	0	0	0	0	0
63	Jumla	0	0	0	0	0	0	0	0	0	0	0	0	0	0	0	0	0	0	0	0	0	0	0	0	0	0	0	0	0	0
64	Kalikot	0	0	0	0	0	0	0	0	0	0	0	0	0	0	0	0	0	0	0	0	0	0	0	0	0	0	0	0	0	0
65	Mugu	0	0	0	0	0	0	0	0	0	0	0	0	0	0	0	0	0	0	0	0	0	0	0	0	0	0	0	0	0	0
66	Humla	0	0	0	0	0	0	0	0	0	0	0	0	0	0	0	0	0	0	0	0	0	0	0	0	0	0	0	0	0	0

Comparison on percentage of students by school types, Dalit and Janajati students in total students both in Flash I and II 2010-011 at secondary level

Dist Code	Dist_Name	Percentage of students by school types, Dalit and Janajati students in total students both in Flash I and II 2010-011 at secondary levels																								Share of students and GPI											
		Secondary level total enrolment in Institutional schools in FI			Secondary level total enrolment in Community schools in FI			Secondary level total enrolment in all types of religious schools in FI			Secondary level total Dalit enrolment in FI			Secondary level total Janajati enrolment in FI			Secondary level total enrolment in Institutional schools in FII			Secondary level total enrolment in Community schools in FII			Secondary level total enrolment in all types of religious schools in FII			Secondary level total Dalit enrolment in FII			Secondary level total Janajati enrolment in FII			Secondary level in FI		Secondary level in FII			
		Girls	Boys	Total	Girls	Boys	Total	Girls	Boys	Total	Girls	Boys	Total	Girls	Boys	Total	Girls	Boys	Total	Girls	Boys	Total	Girls	Boys	Total	Girls	Boys	Total	Girls	Boys	Total	Girls	Boys	GPI	Girls	Boys	GPI
0.1	Total	14.6	17.9	16.3	85.4	82.1	83.7	0.1	0.1	0.1	9.5	10.6	10.0	42.2	39.5	40.8	13.4	16.4	14.9	86.6	83.6	85.1	0.1	0.1	0.1	10.1	11.3	10.7	44.9	42.1	43.5	48.8	51.2	1.0	49.2	50.8	0.97
0.2	Eastern dev. reg.	7.4	9.7	8.5	92.6	90.3	91.5	0.1	0.1	0.1	8.1	9.0	8.6	51.3	49.0	50.2	6.8	8.8	7.8	93.2	91.2	92.2	0.1	0.2	0.2	9.2	10.4	9.8	56.9	54.5	55.7	51.4	48.6	1.1	51.6	48.4	1.07
0.3	East. mountain	1.9	2.7	2.3	98.1	97.3	97.7	0.0	0.0	0.0	6.8	6.9	6.9	61.1	62.3	61.7	2.1	3.4	2.7	97.9	96.6	97.3	0.0	0.0	0.0	7.7	7.7	7.7	69.7	71.9	70.7	51.7	48.3	1.1	52.0	48.0	1.08
1	Taplejung	1.5	2.3	1.9	98.5	97.7	98.1	0.0	0.0	0.0	8.9	8.5	8.7	60.5	62.4	61.4	2.4	4.2	3.2	97.6	95.8	96.8	0.0	0.0	0.0	10.2	9.5	9.9	68.7	73.6	71.0	52.1	47.9	1.1	52.7	47.3	1.11
9	Sankhuwasabha	3.2	4.0	3.6	96.8	96.0	96.4	0.0	0.0	0.0	5.9	6.5	6.2	63.9	64.4	64.2	3.3	4.7	4.0	96.7	95.3	96.0	0.0	0.0	0.0	6.1	6.8	6.5	70.2	70.7	70.5	50.0	50.0	1.0	50.5	49.5	1.02
11	Solukhumbu	0.8	1.5	1.1	99.2	98.5	98.9	0.0	0.0	0.0	4.6	4.9	4.7	58.6	58.9	58.8	0.0	0.0	0.0	100.0	100.0	100.0	0.0	0.0	0.0	5.3	6.0	5.6	70.7	70.6	70.6	53.2	46.8	1.1	52.7	47.3	1.11
3.1	East. hill	2.7	3.5	3.1	97.3	96.5	96.9	0.0	0.0	0.0	6.7	6.9	6.8	60.6	60.3	60.5	2.8	3.7	3.2	97.2	96.3	96.8	0.2	0.2	0.2	7.2	7.7	7.5	67.0	66.7	66.8	52.9	47.1	1.1	53.1	46.9	1.13
2	Panchthar	4.5	7.1	5.7	95.5	92.9	94.3	0.0	0.0	0.0	4.9	4.4	4.7	72.8	71.0	72.0	4.3	7.3	5.7	95.7	92.7	94.3	0.0	0.0	0.0	5.6	4.8	5.2	78.9	77.9	78.5	54.8	45.2	1.2	54.8	45.2	1.21
3	Ilam	5.8	7.8	6.7	94.2	92.2	93.3	0.0	0.0	0.0	4.5	4.8	4.6	66.5	66.4	66.4	2.4	3.2	2.8	97.6	96.8	97.2	0.0	0.0	0.0	4.7	4.8	4.8	70.9	71.5	71.2	54.1	45.9	1.2	55.0	45.0	1.22
7	Dhankuta	4.4	6.0	5.1	95.6	94.0	94.9	0.0	0.0	0.0	5.4	5.3	5.3	65.3	65.0	65.1	3.7	4.9	4.3	96.3	95.1	95.7	0.0	0.0	0.0	6.0	6.2	6.1	71.7	71.7	71.7	53.2	46.8	1.1	54.1	45.9	1.18
8	Terhathum	2.4	2.4	2.4	97.6	97.6	97.6	0.0	0.0	0.0	7.4	7.8	7.6	54.7	55.7	55.2	2.5	2.6	2.5	97.5	97.4	97.5	0.0	0.0	0.0	8.4	8.9	8.7	59.6	60.2	59.9	52.5	47.5	1.1	51.9	48.1	1.08
10	Bhojpur	1.2	2.1	1.6	98.8	97.9	98.4	0.0	0.0	0.0	7.4	7.5	7.4	63.4	62.8	63.1	0.9	1.8	1.3	99.1	98.2	98.7	0.0	0.0	0.0	6.8	8.1	7.4	67.7	68.0	67.8	52.4	47.6	1.1	53.0	47.0	1.13
12	Okhaldhunga	0.6	1.0	0.8	99.4	99.0	99.2	0.0	0.0	0.0	8.3	8.8	8.6	50.7	50.6	50.7	0.7	1.2	0.9	99.3	98.8	99.1	0.0	0.0	0.0	7.6	9.4	8.5	57.9	57.0	57.4	48.6	51.4	0.9	49.1	50.9	0.96
13	Khotang	0.0	0.0	0.0	100.0	100.0	100.0	0.0	0.0	0.0	7.1	7.7	7.4	50.9	52.6	51.7	0.0	0.0	0.0	100.0	100.0	100.0	1.3	1.5	1.4	8.4	8.8	8.6	64.8	66.0	65.4	50.9	49.1	1.0	50.2	49.8	1.01
14	Udayapur	1.5	1.4	1.5	98.5	98.6	98.5	0.0	0.0	0.0	9.0	9.1	9.1	56.1	57.0	56.5	5.0	6.3	5.6	95.0	93.7	94.4	0.0	0.0	0.0	9.8	10.0	9.9	61.1	60.5	60.8	54.4	45.6	1.2	54.3	45.7	1.19
11.1	East. tarai	12.2	15.3	13.8	87.8	84.7	86.2	0.1	0.2	0.2	9.5	10.8	10.2	42.2	38.7	40.5	10.6	13.2	11.9	89.4	86.8	88.1	0.2	0.2	0.2	11.0	12.6	11.8	47.1	43.4	45.3	50.3	49.7	1.0	50.6	49.4	1.02
4	Jhapa	28.0	35.6	31.7	72.0	64.4	68.3	0.0	0.0	0.0	7.5	7.3	7.4	41.0	40.3	40.6	26.8	35.0	30.7	73.2	65.0	69.3	0.0	0.0	0.0	8.0	7.8	7.9	43.3	42.8	43.1	51.6	48.4	1.1	52.1	47.9	1.09
5	Morang	8.6	12.2	10.3	91.4	87.8	89.7	0.1	0.1	0.1	9.1	9.7	9.4	47.5	46.6	47.1	0.9	1.4	1.1	99.1	98.6	98.9	0.1	0.1	0.1	11.1	12.8	11.9	57.5	59.1	58.3	51.7	48.3	1.1	53.2	46.8	1.14
6	Sunsari	3.0	4.2	3.6	97.0	95.8	96.4	0.5	0.7	0.6	7.9	9.3	8.6	53.6	47.5	50.7	11.1	14.6	12.8	88.9	85.4	87.2	0.6	0.7	0.6	8.0	8.9	8.4	57.0	51.4	54.3	51.5	48.5	1.1	51.3	48.7	1.05
15	Saptari	0.0	0.0	0.0	100.0	100.0	100.0	0.0	0.0	0.0	16.8	16.9	16.8	23.7	20.0	21.6	0.0	0.0	0.0	100.0	100.0	100.0	0.0	0.0	0.0	19.4	19.3	19.4	38.3	30.0	33.8	44.6	55.4	0.8	45.8	54.2	0.84
16	Siraha	1.1	2.2	1.7	98.9	97.8	98.3	0.0	0.0	0.0	15.3	19.7	17.8	19.4	16.4	17.8	0.0	0.0	0.0	100.0	100.0	100.0	0.0	0.0	0.0	16.3	21.7	19.2	20.5	17.2	18.7	44.8	55.2	0.8	45.0	55.0	0.82
16.1	Central dev. reg.	25.9	29.1	27.6	74.1	70.9	72.4	0.0	0.0	0.0	7.6	8.1	7.9	45.1	43.1	44.1	23.9	27.3	25.6	76.1	72.7	74.4	0.0	0.1	0.0	8.0	8.7	8.3	47.3	45.2	46.2	48.4	51.6	0.9	49.2	50.8	0.97
16.2	Cent. mountain	2.4	3.2	2.8	97.6	96.8	97.2	0.0	0.0	0.0	6.5	5.8	6.2	43.1	49.4	46.4	1.5	2.0	1.7	98.5	98.0	98.3	0.0	0.0	0.0	6.1	5.9	6.0	46.5	49.3	47.9	48.3	51.7	0.9	50.5	49.5	1.02
22	Dolakha	4.1	6.2	5.1	95.9	93.8	94.9	0.0	0.0	0.0	8.0	7.8	7.9	36.2	36.7	36.5	3.3	4.3	3.8	96.7	95.7	96.2	0.0	0.0	0.0	8.0	7.6	7.8	41.0	41.5	41.3	49.9	50.1	1.0	50.3	49.7	1.01
23	Sindhupalchok	0.5	0.6	0.6	99.5	99.4	99.4	0.0	0.0	0.0	5.9	5.0	5.4	44.8	55.7	50.6	0.0	0.0	0.0	100.0	100.0	100.0	0.0	0.0	0.0	5.2	5.1	5.1	47.2	51.9	49.5	47.0	53.0	0.9	50.9	49.1	1.04
29	Rasuwa	5.6	5.7	5.6	94.4	94.3	94.4	0.0	0.0	0.0	2.6	2.0	2.3	69.1	70.9	70.0	2.8	3.0	2.9	97.2	97.0	97.1	0.0	0.0	0.0	3.1	2.6	2.8	71.1	73.0	72.1	48.6	51.4	0.9	49.3	50.7	0.97
19.1	Cent. hill	7.7	11.2	9.4	92.3	88.8	90.6	0.0	0.0	0.0	6.5	6.4	6.4	51.7	54.1	52.9	7.5	11.5	9.4	92.5	88.5	90.6	0.0	0.0	0.0	6.7	6.8	6.8	55.5	57.1	56.3	51.6	48.4	1.1	52.5	47.5	1.11
20	Sindhuli	2.6	4.0	3.4	97.4	96.0	96.6	0.0	0.0	0.0	10.5	10.1	10.3	56.0	59.5	57.8	4.9	7.6	6.3	95.1	92.4	93.7	0.0	0.0	0.0	10.1	10.1	10.1	60.7	62.6	61.7	47.6	52.4	0.9	46.9	53.1	0.88
21	Ramechhap	0.8	1.1	0.9	99.2	98.9	99.1	0.0	0.0	0.0	6.9	6.4	6.6	51.9	61.0	56.5	0.7	1.1	0.8	99.3	98.9	99.2	0.0	0.0	0.0	7.6	8.2	7.9	57.3	58.1	57.7	49.6	50.4	1.0	53.5	46.5	1.15
24	Kavrepalanchok	17.0	23.9	20.4	83.0	76.1	79.6	0.0	0.0	0.0	5.0	5.0	5.0	50.0	51.1	50.5	17.6	25.7	21.5	82.4	74.3	78.5	0.0	0.0	0.0	5.0	4.8	4.9	52.6	54.3	53.4	51.6	48.4	1.1	52.1	47.9	1.09
28	Nuwakot	4.7	6.8	5.6	95.3	93.2	94.4	0.0	0.0	0.0	6.3	6.0	6.2	46.8	48.3	47.5	0.6	1.8	1.2	99.4	98.2	98.8	0.0	0.0	0.0	7.0	6.8	6.9	50.4	55.4	52.6	54.6	45.4	1.2	55.1	44.9	1.23
30	Dhading	3.4	5.6	4.4	96.6	94.4	95.6	0.0	0.0	0.0	6.9	6.7	6.8	48.5	50.1	49.3	3.9	6.4	5.1	96.1	93.6	94.9	0.0	0.0	0.0	6.8	7.3	7.0	52.0	53.9	52.9	52.2	47.8	1.1	53.1	46.9	1.13
31	Makwanpur	10.9	17.8	14.0	89.1	82.2	86.0	0.0	0.0	0.0	5.0	4.5	4.8	55.7	53.9	54.9	9.3	14.6	11.7	90.7	85.4	88.3	0.0	0.0	0.0	5.5	5.0	5.3	61.1	59.3	60.3	54.6	45.4	1.2	54.9	45.1	1.22

Comparison on percentage of students by school types, Dalit and Janajati students in total students both in Flash I and II 2010-011 at secondary level

Dist Code	Dist_Name	Percentage of students by school types, Dalit and Janajati students in total students both in Flash I and II 2010-011 at secondary levels																											Share of students and GPI								
		Secondary level total enrolment in Institutional schools in FI			Secondary level total enrolment in Community schools in FI			Secondary level total enrolment in all types of religious schools in FI			Secondary level total Dalit enrolment in FI			Secondary level total Janajati enrolment in FI			Secondary level total enrolment in Institutional schools in FII			Secondary level total enrolment in Community schools in FII			Secondary level total enrolment in all types of religious schools in FII			Secondary level total Dalit enrolment in FII			Secondary level total Janajati enrolment in FII			Secondary level in FI		Secondary level in FII			
		Girls	Boys	Total	Girls	Boys	Total	Girls	Boys	Total	Girls	Boys	Total	Girls	Boys	Total	Girls	Boys	Total	Girls	Boys	Total	Girls	Boys	Total	Girls	Boys	Total	Girls	Boys	Total	Girls	Boys	GPI	Girls	Boys	GPI
25.1	Cent. tarai	11.9	12.4	12.2	88.1	87.6	87.8	0.0	0.1	0.1	12.9	14.1	13.6	36.6	32.0	34.1	8.2	9.5	8.9	91.8	90.5	91.1	0.0	0.1	0.1	13.4	15.0	14.3	40.0	36.1	37.8	44.4	55.6	0.8	45.1	54.9	0.82
17	Dhanusha	4.5	4.4	4.5	95.5	95.6	95.5	0.0	0.5	0.3	13.2	15.7	14.7	13.1	11.4	12.1	0.0	0.0	0.0	100.0	100.0	100.0	0.1	0.6	0.4	17.0	18.9	18.1	23.1	20.9	21.9	41.4	58.6	0.7	43.3	56.7	0.76
18	Mahottari	0.0	0.0	0.0	100.0	100.0	100.0	0.0	0.0	0.0	22.6	22.0	22.3	24.9	21.4	22.9	0.5	0.7	0.6	99.5	99.3	99.4	0.0	0.0	0.0	20.1	20.1	20.1	29.6	25.8	27.4	43.1	56.9	0.8	42.5	57.5	0.74
19	Sarlahi	0.0	0.0	0.0	100.0	100.0	100.0	0.0	0.0	0.0	14.3	13.9	14.1	42.1	37.6	39.7	0.0	0.0	0.0	100.0	100.0	100.0	0.0	0.0	0.0	11.4	13.7	12.6	31.9	30.2	31.0	45.8	54.2	0.8	47.9	52.1	0.92
32	Rautahat	8.0	7.7	7.8	92.0	92.3	92.2	0.0	0.0	0.0	15.6	16.8	16.3	25.5	20.1	22.2	1.3	2.7	2.2	98.7	97.3	97.8	0.0	0.0	0.0	17.7	18.3	18.0	31.5	23.7	26.8	38.9	61.1	0.6	39.1	60.9	0.64
33	Bara	0.0	0.0	0.0	100.0	100.0	100.0	0.0	0.0	0.0	14.3	15.1	14.8	43.7	38.4	40.6	0.0	0.0	0.0	100.0	100.0	100.0	0.0	0.0	0.0	11.0	12.4	11.8	46.4	44.7	45.5	41.4	58.6	0.7	45.0	55.0	0.82
34	Parsa	11.6	9.4	10.3	88.4	90.6	89.7	0.0	0.0	0.0	13.8	13.3	13.4	47.3	41.0	43.5	8.7	9.3	9.0	91.3	90.7	91.0	0.0	0.0	0.0	13.8	14.8	14.4	52.0	45.2	47.9	38.8	61.2	0.6	39.6	60.4	0.65
35	Chitwan	28.6	39.1	33.7	71.4	60.9	66.3	0.1	0.1	0.1	7.7	8.2	7.9	44.5	44.0	44.3	28.6	41.3	34.7	71.4	58.7	65.3	0.0	0.0	0.0	9.4	9.4	9.4	54.5	54.6	54.6	51.6	48.4	1.1	51.7	48.3	1.07
32.1	Valley	60.6	69.6	65.1	39.4	30.4	34.9	0.1	0.0	0.0	3.9	3.5	3.7	47.5	45.0	46.3	60.2	68.3	64.2	39.8	31.7	35.8	0.1	0.1	0.1	4.4	3.9	4.1	46.4	44.3	45.4	49.8	50.2	1.0	50.2	49.8	1.01
25	Lalitpur	64.2	72.1	68.1	35.8	27.9	31.9	0.0	0.0	0.0	4.1	4.0	4.1	50.4	49.3	49.8	55.0	62.7	58.8	45.0	37.3	41.2	0.0	0.0	0.0	5.2	5.3	5.3	58.0	56.6	57.3	50.3	49.7	1.0	50.1	49.9	1.00
26	Bhaktapur	58.0	68.5	63.0	42.0	31.5	37.0	0.0	0.0	0.0	2.8	3.0	2.9	61.5	58.4	60.0	57.0	67.8	62.2	43.0	32.2	37.8	0.0	0.0	0.0	3.3	3.2	3.2	63.3	60.3	61.8	51.6	48.4	1.1	51.9	48.1	1.08
27	Kathmandu	59.8	68.9	64.5	40.2	31.1	35.5	0.1	0.0	0.1	4.0	3.4	3.7	43.0	40.6	41.8	62.6	70.0	66.3	37.4	30.0	33.7	0.2	0.1	0.1	4.4	3.6	4.0	39.0	37.3	38.1	49.2	50.8	1.0	49.8	50.2	0.99
35.1	Western dev. reg.	14.9	21.1	18.0	85.1	78.9	82.0	0.1	0.1	0.1	11.7	12.2	12.0	41.5	41.6	41.6	15.2	21.2	18.2	84.8	78.8	81.8	0.1	0.1	0.1	12.1	12.7	12.4	44.0	44.0	44.0	50.1	49.9	1.0	50.1	49.9	1.00
35.2	West. mountain	9.4	10.1	9.7	90.6	89.9	90.3	0.0	0.0	0.0	14.7	13.5	14.2	80.8	79.2	80.0	10.8	11.7	11.3	89.2	88.3	88.7	0.0	0.0	0.0	14.4	17.9	16.1	85.1	74.9	80.2	52.0	48.0	1.1	52.0	48.0	1.08
41	Manang	0.0	0.0	0.0	100.0	100.0	100.0	0.0	0.0	0.0	6.8	7.7	7.2	91.8	90.4	91.2	0.0	0.0	0.0	100.0	100.0	100.0	0.0	0.0	0.0	7.5	7.8	7.6	100.0	92.2	96.6	58.4	41.6	1.4	56.8	43.2	1.31
42	Mustang	13.9	13.5	13.7	86.1	86.5	86.3	0.0	0.0	0.0	18.5	15.5	17.0	75.5	75.5	75.5	16.5	16.4	16.5	83.5	83.6	83.5	0.0	0.0	0.0	18.1	21.9	20.0	77.2	68.0	72.5	49.3	50.7	1.0	49.8	50.2	0.99
37.1	West. hill	11.8	17.0	14.4	88.2	83.0	85.6	0.0	0.1	0.0	12.9	13.2	13.1	39.4	40.2	39.8	12.6	18.1	15.3	87.4	81.9	84.7	0.0	0.1	0.0	13.4	13.8	13.6	41.5	42.2	41.8	50.9	49.1	1.0	50.8	49.2	1.03
36	Gorkha	1.9	2.7	2.3	98.1	97.3	97.7	0.0	0.0	0.0	9.1	11.4	10.3	50.2	50.4	50.3	2.1	3.0	2.6	97.9	97.0	97.4	0.0	0.0	0.0	10.0	12.3	11.2	51.3	52.3	51.8	49.7	50.3	1.0	49.2	50.8	0.97
37	Lamjung	8.0	10.8	9.4	92.0	89.2	90.6	0.0	0.0	0.0	13.1	14.5	13.8	47.2	47.8	47.5	8.9	12.2	10.6	91.1	87.8	89.4	0.0	0.0	0.0	13.4	14.9	14.2	52.0	53.9	53.0	50.2	49.8	1.0	50.0	50.0	1.00
38	Tanahu	12.0	17.9	14.9	88.0	82.1	85.1	0.0	0.5	0.2	13.1	13.1	13.1	55.4	55.7	55.5	11.3	17.2	14.1	88.7	82.8	85.9	0.0	0.3	0.1	13.1	13.7	13.4	59.6	62.8	61.1	50.5	49.5	1.0	52.3	47.7	1.09
39	Syangja	10.9	16.8	13.7	89.1	83.2	86.3	0.0	0.1	0.1	11.2	11.5	11.4	36.3	37.5	36.9	11.6	17.6	14.5	88.4	82.4	85.5	0.0	0.0	0.0	12.3	12.2	12.2	39.4	40.0	39.7	51.9	48.1	1.1	51.4	48.6	1.06
40	Kaski	39.1	49.9	44.6	60.9	50.1	55.4	0.0	0.0	0.0	13.9	13.7	13.8	37.2	35.6	36.4	40.9	52.3	46.7	59.1	47.7	53.3	0.0	0.2	0.1	14.3	13.9	14.1	38.2	36.4	37.3	49.4	50.6	1.0	49.1	50.9	0.96
43	Myagdi	7.5	11.1	9.2	92.5	88.9	90.8	0.0	0.0	0.0	13.7	16.6	15.1	51.2	49.6	50.4	7.8	11.6	9.6	92.2	88.4	90.4	0.0	0.0	0.0	15.1	17.4	16.2	55.4	52.9	54.2	52.1	47.9	1.1	51.7	48.3	1.07
44	Parbat	3.2	5.6	4.4	96.8	94.4	95.6	0.0	0.0	0.0	15.7	18.0	16.8	17.5	19.8	18.6	3.5	6.3	4.9	96.5	93.7	95.1	0.0	0.0	0.0	16.7	19.3	17.9	17.7	19.6	18.6	51.6	48.4	1.1	51.3	48.7	1.05
45	Baglung	4.7	8.6	6.6	95.3	91.4	93.4	0.0	0.0	0.0	15.3	16.8	16.0	34.8	35.0	34.9	4.8	8.8	6.7	95.2	91.2	93.3	0.0	0.0	0.0	15.3	17.1	16.1	37.7	36.4	37.0	51.7	48.3	1.1	51.2	48.8	1.05
46	Gulmi	3.6	6.4	5.0	96.4	93.6	95.0	0.0	0.0	0.0	12.2	11.8	12.0	28.3	28.4	28.3	4.1	6.2	5.1	95.9	93.8	94.9	0.0	0.0	0.0	13.5	12.2	12.8	28.3	27.0	27.7	51.9	48.1	1.1	50.2	49.8	1.01
47	Palpa	5.8	8.6	7.2	94.2	91.4	92.8	0.0	0.0	0.0	10.7	9.2	10.0	56.5	59.9	58.2	6.4	9.4	7.9	93.6	90.6	92.1	0.0	0.0	0.0	11.1	9.5	10.3	60.9	63.1	62.0	50.3	49.7	1.0	50.4	49.6	1.01
51	Arghakhanchi	2.4	4.4	3.3	97.6	95.6	96.7	0.0	0.0	0.0	15.2	13.9	14.6	19.6	22.0	20.7	0.9	2.2	1.5	99.1	97.8	98.5	0.0	0.0	0.0	14.7	14.7	14.7	19.7	23.5	21.4	52.9	47.1	1.1	55.2	44.8	1.23
48.1	West. tarai	22.1	29.8	26.1	77.9	70.2	73.9	0.4	0.2	0.3	8.8	10.1	9.5	46.5	44.3	45.3	21.3	27.8	24.6	78.7	72.2	75.4	0.5	0.1	0.3	9.0	10.3	9.7	49.5	47.4	48.5	48.1	51.9	0.9	48.4	51.6	0.94
48	Nawalparasi	21.8	32.2	27.0	78.2	67.8	73.0	0.0	0.0	0.0	8.6	9.1	8.9	50.3	49.7	50.0	20.7	29.8	25.3	79.3	70.2	74.7	0.0	0.0	0.0	9.3	9.8	9.6	54.3	53.3	53.8	50.1	49.9	1.0	49.9	50.1	1.00
49	Rupandehi	28.7	36.3	32.7	71.3	63.7	67.3	0.0	0.1	0.1	9.4	10.6	10.0	45.9	42.1	43.9	27.3	32.9	30.2	72.7	67.1	69.8	0.1	0.0	0.0	9.3	10.2	9.8	49.3	44.8	47.0	47.4	52.6	0.9	47.7	52.3	0.91
50	Kapilbastu	9.1	12.7	11.1	90.9	87.3	88.9	2.2	0.6	1.3	8.1	10.7	9.5	39.0	38.2	38.6	10.2	13.5	11.9	89.8	86.5	88.1	2.4	0.6	1.4	7.9	11.2	9.6	39.6	41.4	40.6	45.4	54.6	0.8	46.7	53.3	0.88

Comparison on percentage of students by school types, Dalit and Janajati students in total students both in Flash I and II 2010-011 at secondary level

Dist Code	Dist_Name	Percentage of students by school types, Dalit and Janajati students in total students both in Flash I and II 2010-011 at secondary levels																								Share of students and GPI											
		Secondary level total enrolment in Institutional schools in FI			Secondary level total enrolment in Community schools in FI			Secondary level total enrolment in all types of religious schools in FI			Secondary level total Dalit enrolment in FI			Secondary level total Janajati enrolment in FI			Secondary level total enrolment in Institutional schools in FII			Secondary level total enrolment in Community schools in FII			Secondary level total enrolment in all types of religious schools in FII			Secondary level total Dalit enrolment in FII			Secondary level total Janajati enrolment in FII			Secondary level in FI		Secondary level in FII			
		Girls	Boys	Total	Girls	Boys	Total	Girls	Boys	Total	Girls	Boys	Total	Girls	Boys	Total	Girls	Boys	Total	Girls	Boys	Total	Girls	Boys	Total	Girls	Boys	Total	Girls	Boys	Total	Girls	Boys	GPI	Girls	Boys	GPI
51.1	Mid western dev. reg.	6.6	8.6	7.7	93.4	91.4	92.3	0.0	0.0	0.0	11.3	12.9	12.2	34.2	31.2	32.6	4.6	6.1	5.4	95.4	93.9	94.6	0.0	0.0	0.0	12.2	13.9	13.1	36.1	33.5	34.7	46.3	53.7	0.9	46.7	53.3	0.88
51.2	Mid west. mountain	1.6	1.6	1.6	98.4	98.4	98.4	0.0	0.0	0.0	9.4	15.1	13.2	3.5	2.3	2.7	0.2	0.3	0.3	99.8	99.7	99.7	0.0	0.0	0.0	10.1	15.8	13.9	5.3	3.5	4.1	33.2	66.8	0.5	34.2	65.8	0.52
62	Dolpa	0.0	0.0	0.0	100.0	100.0	100.0	0.0	0.0	0.0	6.3	11.7	9.7	11.4	10.4	10.7	0.0	0.0	0.0	100.0	100.0	100.0	0.0	0.0	0.0	10.3	13.9	12.5	14.4	13.7	14.0	37.3	62.7	0.6	39.2	60.8	0.64
63	Jumla	0.0	0.0	0.0	100.0	100.0	100.0	0.0	0.0	0.0	6.9	12.8	10.6	1.8	0.8	1.2	0.0	0.0	0.0	100.0	100.0	100.0	0.0	0.0	0.0	10.8	13.5	12.5	3.8	1.7	2.5	37.5	62.5	0.6	37.7	62.3	0.60
64	Kailikot	2.7	2.9	2.8	97.3	97.1	97.2	0.0	0.0	0.0	9.5	17.9	15.1	0.5	0.3	0.4	0.0	0.0	0.0	100.0	100.0	100.0	0.0	0.0	0.0	10.3	18.9	16.0	0.6	0.5	0.5	33.6	66.4	0.5	34.4	65.6	0.52
65	Mugu	2.9	1.7	2.0	97.1	98.3	98.0	0.0	0.0	0.0	8.5	12.2	11.2	1.7	0.8	1.1	2.0	1.9	1.9	98.0	98.1	98.1	0.0	0.0	0.0	9.7	14.6	13.2	1.7	1.7	1.7	27.1	72.9	0.4	28.0	72.0	0.39
66	Humla	0.0	0.0	0.0	100.0	100.0	100.0	0.0	0.0	0.0	19.1	15.4	16.5	17.1	10.5	12.4	0.0	0.0	0.0	100.0	100.0	100.0	0.0	0.0	0.0	7.4	11.9	10.5	26.9	14.9	18.5	29.2	70.8	0.4	29.9	70.1	0.43
56.1	Mid west. hill	2.1	3.3	2.7	97.9	96.7	97.3	0.0	0.0	0.0	14.6	16.0	15.3	22.9	22.2	22.5	1.5	2.0	1.8	98.5	98.0	98.2	0.0	0.0	0.0	15.5	17.0	16.3	24.3	24.1	24.2	46.0	54.0	0.9	46.3	53.7	0.86
52	Pyuthan	0.7	1.1	0.9	99.3	98.9	99.1	0.0	0.0	0.0	10.6	13.6	12.2	29.7	33.9	31.9	2.1	3.9	3.0	97.9	96.1	97.0	0.0	0.0	0.0	11.7	14.6	13.2	31.1	35.4	33.3	48.6	51.4	0.9	49.3	50.7	0.97
53	Rolpa	2.1	3.3	2.7	97.9	96.7	97.3	0.0	0.0	0.0	8.1	7.9	8.0	47.1	43.9	45.3	3.6	4.4	4.1	96.4	95.6	95.9	0.0	0.0	0.0	8.2	8.7	8.5	50.8	48.6	49.6	45.4	54.6	0.8	45.6	54.4	0.84
54	Rukum	0.5	0.8	0.6	99.5	99.2	99.4	0.0	0.0	0.0	15.7	17.2	16.5	25.3	24.0	24.6	0.2	0.4	0.3	99.8	99.6	99.7	0.0	0.0	0.0	15.0	15.6	15.3	25.8	24.2	25.0	47.5	52.5	0.9	48.0	52.0	0.92
55	Salyan	0.7	0.7	0.7	99.3	99.3	99.3	0.0	0.0	0.0	11.4	13.0	12.2	18.9	17.6	18.2	0.0	0.0	0.0	100.0	100.0	100.0	0.0	0.0	0.0	12.7	14.7	13.7	17.8	17.7	17.7	47.9	52.1	0.9	48.8	51.2	0.95
59	Surkhet	3.6	5.7	4.7	96.4	94.3	95.3	0.0	0.0	0.0	17.3	19.3	18.3	25.4	25.0	25.2	3.5	4.4	4.0	96.5	95.6	96.0	0.0	0.0	0.0	19.5	19.4	19.5	27.9	26.4	27.1	49.1	50.9	1.0	47.1	52.9	0.89
60	Dailekh	3.6	4.4	4.1	96.4	95.6	95.9	0.0	0.0	0.0	13.6	15.3	14.5	13.1	16.8	15.2	1.4	1.7	1.6	98.6	98.3	98.4	0.0	0.0	0.0	15.5	17.1	16.4	14.9	18.8	17.1	43.8	56.2	0.8	43.4	56.6	0.77
61	Jajarkot	1.7	4.4	3.3	98.3	95.6	96.7	0.0	0.0	0.0	21.7	20.7	21.1	12.1	8.6	10.0	0.0	0.0	0.0	100.0	100.0	100.0	0.0	0.0	0.0	21.7	24.4	23.3	13.0	10.9	11.8	40.2	59.8	0.7	42.2	57.8	0.73
63.1	Mid west. tarai	12.3	17.5	14.9	87.7	82.5	85.1	0.0	0.0	0.0	8.1	8.5	8.3	51.3	51.5	51.4	8.8	13.1	10.9	91.2	86.9	89.1	0.0	0.0	0.0	8.8	9.3	9.0	54.2	55.0	54.6	49.6	50.4	1.0	50.1	49.9	1.00
56	Dang	14.6	22.2	18.3	85.4	77.8	81.7	0.0	0.0	0.0	7.8	7.4	7.6	47.4	47.5	47.5	7.7	12.3	9.9	92.3	87.7	90.1	0.0	0.0	0.0	7.9	7.8	7.9	49.8	50.7	50.3	51.5	48.5	1.1	52.3	47.7	1.09
57	Banke	18.7	24.1	21.6	81.3	75.9	78.4	0.0	0.0	0.0	10.4	11.7	11.1	42.0	42.6	42.3	17.7	23.5	20.8	82.3	76.5	79.2	0.0	0.0	0.0	11.9	13.1	12.5	44.9	45.7	45.3	47.2	52.8	0.9	47.0	53.0	0.89
58	Bardiya	4.7	7.1	5.9	95.3	92.9	94.1	0.0	0.0	0.0	6.7	6.8	6.8	62.7	63.0	62.9	3.2	5.1	4.1	96.8	94.9	95.9	0.0	0.0	0.0	7.5	7.6	7.5	66.3	67.7	67.0	49.5	50.5	1.0	50.2	49.8	1.01
66.1	Far western dev. reg.	4.4	6.7	5.7	95.6	93.3	94.3	0.0	0.0	0.0	11.4	14.0	12.8	22.6	18.2	20.2	1.8	3.0	2.5	98.2	97.0	97.5	0.0	0.0	0.0	11.2	14.6	13.1	21.8	17.4	19.4	44.9	55.1	0.8	45.2	54.8	0.82
66.2	Far west. mountain	0.3	0.4	0.4	99.7	99.6	99.6	0.0	0.0	0.0	10.2	14.7	13.0	0.6	0.9	0.8	0.0	0.0	0.0	100.0	100.0	100.0	0.0	0.0	0.0	10.1	14.8	13.0	1.1	0.9	1.0	37.9	62.1	0.6	38.1	61.9	0.61
67	Bajura	1.0	1.4	1.2	99.0	98.6	98.8	0.0	0.0	0.0	14.2	21.5	19.0	1.2	2.0	1.7	0.0	0.0	0.0	100.0	100.0	100.0	0.0	0.0	0.0	14.4	22.9	20.0	2.5	2.0	2.2	34.2	65.8	0.5	34.4	65.6	0.53
68	Bajhang	0.0	0.0	0.0	100.0	100.0	100.0	0.0	0.0	0.0	11.4	14.1	13.2	0.3	0.2	0.2	0.0	0.0	0.0	100.0	100.0	100.0	0.0	0.0	0.0	10.7	13.8	12.7	0.5	0.1	0.3	33.4	66.6	0.5	33.7	66.3	0.51
75	Darchula	0.0	0.0	0.0	100.0	100.0	100.0	0.0	0.0	0.0	6.7	8.3	7.6	0.6	0.7	0.7	0.0	0.0	0.0	100.0	100.0	100.0	0.0	0.0	0.0	7.0	8.3	7.7	0.8	0.9	0.8	46.2	53.8	0.9	46.0	54.0	0.85
69.1	Far west. hill	2.0	2.6	2.4	98.0	97.4	97.6	0.0	0.0	0.0	14.3	17.2	16.0	2.1	1.8	1.9	0.8	1.3	1.1	99.2	98.7	98.9	0.0	0.0	0.0	13.4	17.5	15.8	2.3	1.8	2.0	41.8	58.2	0.7	42.4	57.6	0.74
69	Achham	1.2	1.2	1.2	98.8	98.8	98.8	0.0	0.0	0.0	21.3	23.2	22.5	0.4	0.6	0.5	0.0	0.0	0.0	100.0	100.0	100.0	0.0	0.0	0.0	18.9	26.0	23.1	1.7	1.5	1.6	38.5	61.5	0.6	40.0	60.0	0.67
70	Doti	3.7	6.1	5.0	96.3	93.9	95.0	0.0	0.0	0.0	13.8	17.6	15.9	7.1	7.0	7.1	1.6	2.6	2.1	98.4	97.4	97.9	0.0	0.0	0.0	12.7	16.3	14.7	6.0	5.4	5.7	44.0	56.0	0.8	44.5	55.5	0.80
73	Dadeldhura	0.8	2.8	1.9	99.2	97.2	98.1	0.0	0.0	0.0	9.6	11.9	10.8	2.5	2.0	2.2	1.8	4.1	3.0	98.2	95.9	97.0	0.0	0.0	0.0	10.4	12.2	11.4	2.7	2.0	2.3	46.3	53.7	0.9	46.5	53.5	0.87
74	Baitadi	2.4	2.0	2.2	97.6	98.0	97.8	0.0	0.0	0.0	11.0	13.3	12.3	0.2	0.1	0.1	0.3	0.6	0.5	99.7	99.4	99.5	0.0	0.0	0.0	10.7	12.7	11.9	0.2	0.1	0.1	41.3	58.7	0.7	41.3	58.7	0.70
73.1	Far west. tarai	6.9	12.7	9.8	93.1	87.3	90.2	0.0	0.0	0.0	10.0	11.4	10.7	40.2	38.5	39.3	3.1	6.2	4.6	96.9	93.8	95.4	0.0	0.0	0.0	10.2	11.9	11.0	41.0	40.1	40.6	49.5	50.5	1.0	50.4	49.6	1.01
71	Kailali	6.0	9.6	7.9	94.0	90.4	92.1	0.0	0.0	0.0	10.1	10.9	10.5	49.9	49.0	49.4	1.5	2.8	2.1	98.5	97.2	97.9	0.0	0.0	0.0	9.6	11.1	10.4	50.8	50.7	50.8	49.3	50.7	1.0	50.2	49.8	1.01
72	Kanchanpur	8.1	17.2	12.7	91.9	82.8	87.3	0.0	0.0	0.0	9.9	12.0	11.0	25.8	22.6	24.2	5.1	10.9	8.0	94.9	89.1	92.0	0.0	0.0	0.0	10.9	12.9	11.9	27.8	25.5	26.7	49.7	50.3	1.0	50.6	49.4	1.03

Comparison on percentage of students by school types, Dalit and Janajati students in total students both in Flash I and II 2010-011 at higher secondary level

Dist Code	Dist_Name	Percentage of students by school types, Dalit and Janajati students in total students both in Flash I and II 2010-011 at higher secondary levels																								Share of students and GPI											
		Higher Secondary level total enrolment in Institutional schools in FI			Higher Secondary level total enrolment in Community schools in FI			Higher Secondary level total enrolment in all types of religious schools in FI			Higher Secondary level total Dalit enrolment in FI			Higher Secondary level total Janajati enrolment in FI			Higher Secondary level total enrolment in Institutional schools in FII			Higher Secondary level total enrolment in Community schools in FII			Higher Secondary level total enrolment in all types of religious schools in FII			Higher Secondary level total Dalit enrolment in FII			Higher Secondary level total Janajati enrolment in FII			Higher Secondary level in FI		Higher Secondary level in FII			
		Girls	Boys	Total	Girls	Boys	Total	Girls	Boys	Total	Girls	Boys	Total	Girls	Boys	Total	Girls	Boys	Total	Girls	Boys	Total	Girls	Boys	Total	Girls	Boys	Total	Girls	Boys	Total	Girls	Boys	GPI	Girls	Boys	GPI
0.1	Total	11.4	14.6	13.0	88.6	85.4	87.0	0.0	0.1	0.0	5.5	7.2	6.3	32.3	29.8	31.0	10.5	13.6	12.0	89.5	86.4	88.0	0.0	0.0	0.0	5.9	7.4	6.6	32.7	29.9	31.3	50.7	49.3	1.0	50.8	49.2	1.03
0.2	Eastern dev. reg.	8.0	11.3	9.4	92.0	88.7	90.6	0.0	0.1	0.0	5.2	6.3	5.7	43.7	40.8	42.4	3.3	3.9	3.6	96.7	96.1	96.4	0.0	0.0	0.0	5.5	6.1	5.7	46.7	45.4	46.1	56.1	43.9	1.3	55.5	44.5	1.25
0.3	East. mountain	0.0	0.0	0.0	100.0	100.0	100.0	0.0	0.0	0.0	5.8	5.6	5.7	55.5	54.4	55.0	1.0	0.7	0.9	99.0	99.3	99.1	0.0	0.0	0.0	5.2	4.8	5.0	56.0	56.4	56.2	55.1	44.9	1.2	53.7	46.3	1.16
1	Taplejung	0.0	0.0	0.0	100.0	100.0	100.0	0.0	0.0	0.0	8.6	7.2	8.0	56.9	56.1	56.5	2.3	1.8	2.1	97.7	98.2	97.9	0.0	0.0	0.0	6.5	5.3	6.0	57.7	56.4	57.1	56.6	43.4	1.3	56.3	43.7	1.29
9	Sankhuwasabha	0.0	0.0	0.0	100.0	100.0	100.0	0.0	0.0	0.0	5.0	6.5	5.7	59.8	58.3	59.1	0.0	0.0	0.0	100.0	100.0	100.0	0.0	0.0	0.0	5.1	5.5	5.3	51.9	55.2	53.5	53.9	46.1	1.2	52.6	47.4	1.11
11	Solukhumbu	0.0	0.0	0.0	100.0	100.0	100.0	0.0	0.0	0.0	2.1	2.6	2.3	49.6	48.7	49.2	0.0	0.0	0.0	100.0	100.0	100.0	0.0	0.0	0.0	3.4	3.3	3.3	57.4	57.7	57.5	53.8	46.2	1.2	51.1	48.9	1.04
3.1	East. hill	0.2	0.2	0.2	99.8	99.8	99.8	0.0	0.0	0.0	5.3	5.9	5.6	51.3	49.4	50.5	1.0	1.2	1.1	99.0	98.8	98.9	0.0	0.0	0.0	4.9	5.1	5.0	50.0	49.2	49.7	57.2	42.8	1.3	57.5	42.5	1.35
2	Panchthar	0.0	0.0	0.0	100.0	100.0	100.0	0.0	0.0	0.0	3.5	5.6	4.3	56.9	59.1	57.7	0.0	0.0	0.0	100.0	100.0	100.0	0.0	0.0	0.0	3.6	3.8	3.7	56.5	57.6	56.9	62.4	37.6	1.7	61.4	38.6	1.59
3	Ilam	0.0	0.0	0.0	100.0	100.0	100.0	0.0	0.0	0.0	3.9	3.8	3.9	54.8	53.2	54.1	0.0	0.0	0.0	100.0	100.0	100.0	0.0	0.0	0.0	3.1	3.0	3.1	50.8	49.9	50.5	56.6	43.4	1.3	56.6	43.4	1.30
7	Dhankuta	1.5	1.7	1.6	98.5	98.3	98.4	0.0	0.0	0.0	3.3	3.9	3.6	61.9	55.3	59.0	0.8	1.3	1.0	99.2	98.7	99.0	0.0	0.0	0.0	3.7	4.3	4.0	53.7	57.3	55.2	56.1	43.9	1.3	58.1	41.9	1.39
8	Terhathum	0.0	0.0	0.0	100.0	100.0	100.0	0.0	0.0	0.0	6.3	7.7	6.9	45.0	46.7	45.7	0.0	0.0	0.0	100.0	100.0	100.0	0.0	0.0	0.0	6.8	7.6	7.1	46.7	48.9	47.6	60.2	39.8	1.5	60.8	39.2	1.55
10	Bhojpur	0.0	0.0	0.0	100.0	100.0	100.0	0.0	0.0	0.0	5.1	5.3	5.2	62.5	57.6	60.3	2.8	3.4	3.0	97.2	96.6	97.0	0.0	0.0	0.0	5.0	5.0	5.0	58.0	56.9	57.5	54.6	45.4	1.2	56.5	43.5	1.30
12	Okhaldhunga	0.0	0.0	0.0	100.0	100.0	100.0	0.0	0.0	0.0	6.9	6.3	6.6	39.5	34.2	37.0	0.0	0.0	0.0	100.0	100.0	100.0	0.0	0.0	0.0	5.7	5.8	5.7	37.4	39.9	38.6	52.6	47.4	1.1	53.5	46.5	1.15
13	Khotang	0.0	0.0	0.0	100.0	100.0	100.0	0.0	0.0	0.0	2.0	3.3	2.6	44.5	45.7	45.0	0.0	0.0	0.0	100.0	100.0	100.0	0.0	0.0	0.0	4.2	6.3	5.2	44.6	40.3	42.7	57.2	42.8	1.3	55.6	44.4	1.25
14	Udayapur	0.0	0.0	0.0	100.0	100.0	100.0	0.0	0.0	0.0	9.5	10.4	9.9	47.8	48.2	48.0	3.1	3.7	3.3	96.9	96.3	96.7	0.0	0.0	0.0	7.4	6.2	6.9	49.4	45.4	47.7	58.7	41.3	1.4	57.4	42.6	1.35
11.1	East. tarai	15.6	21.4	18.2	84.4	78.6	81.8	0.0	0.1	0.1	5.0	6.7	5.7	35.7	32.1	34.1	6.1	7.1	6.6	93.9	92.9	93.4	0.0	0.0	0.0	6.0	7.3	6.6	41.1	39.4	40.3	55.4	44.6	1.2	54.1	45.9	1.18
4	Jhapa	41.8	53.0	47.0	58.2	47.0	53.0	0.0	0.0	0.0	3.9	4.4	4.1	33.3	29.9	31.7	16.4	20.3	18.1	83.6	79.7	81.9	0.0	0.0	0.0	4.2	5.0	4.6	34.6	35.7	35.1	53.5	46.5	1.2	55.8	44.2	1.26
5	Morang	0.0	0.0	0.0	100.0	100.0	100.0	0.0	0.0	0.0	4.5	6.6	5.4	37.4	36.3	36.9	0.0	0.0	0.0	100.0	100.0	100.0	0.0	0.0	0.0	5.8	6.9	6.3	41.8	44.1	42.8	57.6	42.4	1.4	55.0	45.0	1.22
6	Sunsari	0.0	0.0	0.0	100.0	100.0	100.0	0.0	0.8	0.3	5.7	7.5	6.4	54.0	49.4	52.2	0.3	0.6	0.4	99.7	99.4	99.6	0.0	0.0	0.0	5.8	6.3	6.0	52.4	48.1	50.3	59.6	40.4	1.5	52.7	47.3	1.11
15	Saptari	0.0	0.0	0.0	100.0	100.0	100.0	0.0	0.0	0.0	6.9	11.8	9.0	30.6	28.7	29.8	0.0	0.0	0.0	100.0	100.0	100.0	0.0	0.0	0.0	8.4	11.1	9.7	37.8	29.2	33.7	57.6	42.4	1.4	53.1	46.9	1.13
16	Siraha	0.0	0.0	0.0	100.0	100.0	100.0	0.0	0.0	0.0	7.8	11.1	9.4	13.4	13.4	13.4	0.0	0.0	0.0	100.0	100.0	100.0	0.0	0.0	0.0	29.3	26.2	27.5	33.6	29.9	31.5	50.1	49.9	1.0	42.5	57.5	0.74
16.1	Central dev. reg.	12.1	14.7	13.3	87.9	85.3	86.7	0.1	0.1	0.1	4.8	6.1	5.5	33.2	33.3	33.3	15.9	19.6	17.7	84.1	80.4	82.3	0.0	0.1	0.1	5.1	6.6	5.8	34.8	34.2	34.5	51.6	48.4	1.1	51.7	48.3	1.07
16.2	Cent. mountain	1.6	2.0	1.8	98.4	98.0	98.2	0.0	0.0	0.0	6.2	5.9	6.1	27.7	33.3	30.3	2.4	2.7	2.5	97.6	97.3	97.5	0.0	0.0	0.0	4.4	5.2	4.8	35.4	38.0	36.7	54.2	45.8	1.2	53.0	47.0	1.13
22	Dolakha	3.5	4.2	3.9	96.5	95.8	96.1	0.0	0.0	0.0	6.3	5.0	5.7	27.6	31.3	29.4	5.1	5.8	5.4	94.9	94.2	94.6	0.0	0.0	0.0	4.6	5.7	5.1	36.5	33.4	35.1	52.6	47.4	1.1	53.0	47.0	1.13
23	Sindhupalchok	0.0	0.0	0.0	100.0	100.0	100.0	0.0	0.0	0.0	6.8	7.8	7.2	26.1	32.4	28.9	0.0	0.0	0.0	100.0	100.0	100.0	0.0	0.0	0.0	4.7	5.3	5.0	32.8	39.1	35.7	56.1	43.9	1.3	53.2	46.8	1.14
29	Rasuwa	0.0	0.0	0.0	100.0	100.0	100.0	0.0	0.0	0.0	1.8	2.0	1.9	38.3	49.8	43.8	0.0	0.0	0.0	100.0	100.0	100.0	0.0	0.0	0.0	0.9	1.3	1.1	46.5	61.0	53.6	52.6	47.4	1.1	51.2	48.8	1.05
19.1	Cent. hill	5.6	8.2	6.8	94.4	91.8	93.2	0.0	0.0	0.0	4.1	5.7	4.8	41.2	45.2	43.0	6.8	10.1	8.3	93.2	89.9	91.7	0.0	0.0	0.0	3.9	5.0	4.4	38.8	40.4	39.6	54.5	45.5	1.2	54.6	45.4	1.21
20	Sindhuli	2.8	1.4	2.1	97.2	98.6	97.9	0.0	0.0	0.0	5.2	7.0	6.1	43.4	48.2	45.9	2.4	1.9	2.2	97.6	98.1	97.8	0.0	0.0	0.0	5.5	6.8	6.1	41.1	46.3	43.7	47.6	52.4	0.9	50.2	49.8	1.01
21	Ramechhap	0.0	0.0	0.0	100.0	100.0	100.0	0.0	0.0	0.0	4.7	6.9	5.8	46.8	45.0	46.0	0.0	0.0	0.0	100.0	100.0	100.0	0.0	0.0	0.0	4.8	5.2	5.0	44.2	43.4	43.8	52.3	47.7	1.1	53.2	46.8	1.14
24	Kavrepalanchok	20.8	34.0	26.6	79.2	66.0	73.4	0.0	0.0	0.0	3.5	4.2	3.8	38.8	38.9	38.8	20.1	31.1	24.9	79.9	68.9	75.1	0.0	0.0	0.0	2.7	4.1	3.3	40.0	37.8	39.0	56.6	43.4	1.3	55.9	44.1	1.27
28	Nuwakot	0.0	0.0	0.0	100.0	100.0	100.0	0.0	0.0	0.0	2.1	3.2	2.5	42.0	51.0	45.3	0.0	0.0	0.0	100.0	100.0	100.0	0.0	0.0	0.0	3.7	3.9	3.8	39.3	42.9	40.7	64.0	36.0	1.8	60.1	39.9	1.51
30	Dhading	1.5	2.4	1.9	98.5	97.6	98.1	0.0	0.0	0.0	3.4	5.2	4.2	37.4	44.6	40.4	5.1	7.0	5.9	94.9	93.0	94.1	0.0	0.0	0.0	3.5	5.1	4.1	33.7	37.2	35.1	57.9	42.1	1.4	58.3	41.7	1.40
31	Makwanpur	2.6	6.8	4.4	97.4	93.2	95.6	0.0	0.0	0.0	5.4	5.1	5.3	38.0	47.8	42.2	13.5	26.7	19.6	86.5	73.3	80.4	0.0	0.0	0.0	2.4	1.4	1.9	25.5	21.4	23.6	57.0	43.0	1.3	53.6	46.4	1.16

Comparison on percentage of students by school types, Dalit and Janajati students in total students both in Flash I and II 2010-011 at higher secondary level

Dist Code	Dist_Name	Percentage of students by school types, Dalit and Janajati students in total students both in Flash I and II 2010-011 at higher secondary levels																											Share of students and GPI								
		Higher Secondary level total enrolment in Institutional schools in FI			Higher Secondary level total enrolment in Community schools in FI			Higher Secondary level total enrolment in all types of religious schools in FI			Higher Secondary level total Dalit enrolment in FI			Higher Secondary level total Janajati enrolment in FI			Higher Secondary level total enrolment in Institutional schools in FII			Higher Secondary level total enrolment in Community schools in FII			Higher Secondary level total enrolment in all types of religious schools in FII			Higher Secondary level total Dalit enrolment in FII			Higher Secondary level total Janajati enrolment in FII			Higher Secondary level in FI		Higher Secondary level in FII			
		Girls	Boys	Total	Girls	Boys	Total	Girls	Boys	Total	Girls	Boys	Total	Girls	Boys	Total	Girls	Boys	Total	Girls	Boys	Total	Girls	Boys	Total	Girls	Boys	Total	Girls	Boys	Total	Girls	Boys	GPI	Girls	Boys	GPI
25.1	Cent. tarai	3.9	7.0	5.5	96.1	93.0	94.5	0.1	0.3	0.2	8.1	10.6	9.4	30.3	27.0	28.6	2.1	3.0	2.5	97.9	97.0	97.5	0.0	0.3	0.2	7.6	10.6	9.1	26.7	23.9	25.3	48.3	51.7	0.9	49.2	50.8	0.97
17	Dhanusha	0.0	0.0	0.0	100.0	100.0	100.0	0.0	3.1	1.3	12.5	13.8	13.0	14.1	11.2	12.9	0.0	0.0	0.0	100.0	100.0	100.0	0.2	2.8	1.5	12.7	17.2	14.9	19.6	22.5	21.0	56.8	43.2	1.3	50.7	49.3	1.03
18	Mahottari	0.0	0.0	0.0	100.0	100.0	100.0	0.0	0.0	0.0	8.8	12.5	10.5	22.3	18.3	20.4	0.0	0.0	0.0	100.0	100.0	100.0	0.0	0.0	0.0	9.4	10.4	9.9	22.6	18.4	20.4	52.9	47.1	1.1	47.8	52.2	0.92
19	Sarlahi	0.0	0.0	0.0	100.0	100.0	100.0	0.0	0.0	0.0	6.9	7.2	7.0	36.6	35.9	36.2	0.0	0.0	0.0	100.0	100.0	100.0	0.0	0.0	0.0	6.7	8.6	7.7	37.9	30.2	33.9	51.1	48.9	1.0	48.2	51.8	0.93
32	Rautahat	0.0	0.0	0.0	100.0	100.0	100.0	0.0	0.0	0.0	12.1	15.4	14.1	27.1	17.8	21.3	0.0	0.0	0.0	100.0	100.0	100.0	0.0	0.0	0.0	8.1	14.3	11.5	23.7	20.9	22.2	38.0	62.0	0.6	44.6	55.4	0.80
33	Bara	0.0	0.0	0.0	100.0	100.0	100.0	0.0	0.0	0.0	8.7	10.2	9.5	48.7	58.3	53.8	0.0	0.0	0.0	100.0	100.0	100.0	0.0	0.0	0.0	4.9	4.0	4.5	49.9	44.6	47.5	47.1	52.9	0.9	54.2	45.8	1.18
34	Parsa	0.0	0.0	0.0	100.0	100.0	100.0	0.0	0.0	0.0	6.0	13.6	9.7	43.7	29.3	36.7	0.0	0.0	0.0	100.0	100.0	100.0	0.0	0.0	0.0	5.3	12.0	9.6	56.1	35.6	43.0	51.3	48.7	1.1	36.0	64.0	0.56
35	Chitwan	15.7	32.5	23.7	84.3	67.5	76.3	0.2	0.5	0.4	4.2	4.8	4.5	26.0	23.7	24.9	7.9	14.6	10.9	92.1	85.4	89.1	0.0	0.0	0.0	5.2	5.5	5.3	19.5	19.6	19.5	52.2	47.8	1.1	55.1	44.9	1.23
32.1	Valley	28.3	30.6	29.4	71.7	69.4	70.6	0.2	0.0	0.1	2.5	2.6	2.5	29.4	28.9	29.1	45.3	53.1	49.1	54.7	46.9	50.9	0.0	0.0	0.0	3.8	4.0	3.9	38.8	39.0	38.9	51.0	49.0	1.0	51.0	49.0	1.04
25	Lalitpur	39.2	35.7	37.6	60.8	64.3	62.4	0.0	0.0	0.0	2.6	3.4	3.0	32.7	34.3	33.4	37.9	43.2	40.3	62.1	56.8	59.7	0.0	0.0	0.0	3.8	5.7	4.7	52.7	55.4	53.9	55.2	44.8	1.2	55.2	44.8	1.23
26	Bhaktapur	21.8	34.5	27.8	78.2	65.5	72.2	0.0	0.0	0.0	2.1	1.9	2.0	41.4	37.4	39.5	33.6	41.4	37.4	66.4	58.6	62.6	0.0	0.0	0.0	2.3	2.1	2.2	54.7	50.9	52.8	53.1	46.9	1.1	51.6	48.4	1.06
27	Kathmandu	27.2	28.1	27.6	72.8	71.9	72.4	0.4	0.0	0.2	2.6	2.6	2.6	23.9	25.0	24.4	50.7	58.4	54.6	49.3	41.6	45.4	0.0	0.0	0.0	4.2	4.1	4.2	30.3	32.0	31.1	49.1	50.9	1.0	49.7	50.3	0.99
35.1	Western dev. reg.	17.6	26.6	21.8	82.4	73.4	78.2	0.0	0.1	0.1	5.9	7.1	6.5	29.4	31.7	30.5	17.0	26.0	21.2	83.0	74.0	78.8	0.1	0.0	0.1	6.7	7.7	7.2	31.8	31.9	31.9	53.3	46.7	1.1	52.9	47.1	1.12
35.2	West. mountain	0.0	0.0	0.0	100.0	100.0	100.0	0.0	0.0	0.0	10.8	13.1	12.0	86.0	75.7	80.5	0.0	0.0	0.0	100.0	100.0	100.0	0.0	0.0	0.0	9.9	9.8	9.9	71.3	68.9	70.0	46.5	53.5	0.9	45.3	54.7	0.83
41	Manang	0.0	0.0	0.0	100.0	100.0	100.0	0.0	0.0	0.0	8.3	6.6	7.4	86.7	85.2	86.0	0.0	0.0	0.0	100.0	100.0	100.0	0.0	0.0	0.0	7.3	7.7	7.5	78.0	63.1	68.9	49.6	50.4	1.0	38.7	61.3	0.63
42	Mustang	0.0	0.0	0.0	100.0	100.0	100.0	0.0	0.0	0.0	15.2	21.7	19.0	84.8	63.0	72.2	0.0	0.0	0.0	100.0	100.0	100.0	0.0	0.0	0.0	11.7	12.3	12.0	66.7	75.4	70.9	41.8	58.2	0.7	51.3	48.7	1.05
37.1	West. hill	14.0	23.2	18.2	86.0	76.8	81.8	0.0	0.1	0.0	6.4	7.7	7.0	29.8	32.7	31.1	13.1	22.0	17.2	86.9	78.0	82.8	0.0	0.0	0.0	7.3	8.4	7.8	31.4	32.7	32.0	54.2	45.8	1.2	54.0	46.0	1.17
36	Gorkha	2.4	5.1	3.5	97.6	94.9	96.5	0.0	0.0	0.0	6.0	8.6	7.0	39.6	44.0	41.4	2.0	3.8	2.7	98.0	96.2	97.3	0.0	0.0	0.0	6.9	8.7	7.7	39.7	43.4	41.2	59.9	40.1	1.5	59.8	40.2	1.49
37	Lamjung	3.1	1.2	2.2	96.9	98.8	97.8	0.0	0.0	0.0	6.6	7.8	7.2	33.5	30.5	32.1	4.1	4.0	4.0	95.9	96.0	96.0	0.0	0.0	0.0	6.2	8.7	7.3	26.4	25.4	26.0	52.3	47.7	1.1	57.4	42.6	1.35
38	Tanahu	38.3	47.8	42.6	61.7	52.2	57.4	0.0	1.0	0.4	7.2	10.6	8.7	48.5	49.2	48.8	13.5	22.4	17.3	86.5	77.6	82.7	0.0	0.0	0.0	10.6	11.2	10.8	48.7	49.1	48.9	55.1	44.9	1.2	57.0	43.0	1.32
39	Syangja	15.1	19.5	16.9	84.9	80.5	83.1	0.0	0.3	0.1	4.7	6.5	5.4	26.2	28.1	27.0	8.2	8.6	8.4	91.8	91.4	91.6	0.0	0.0	0.0	4.7	5.4	5.0	27.8	31.0	29.1	59.0	41.0	1.4	58.4	41.6	1.40
40	Kaski	36.5	51.1	44.5	63.5	48.9	55.5	0.0	0.0	0.0	6.3	6.8	6.6	31.8	31.5	31.6	39.0	52.5	46.3	61.0	47.5	53.7	0.0	0.0	0.0	6.8	7.6	7.2	30.8	30.2	30.5	44.7	55.3	0.8	46.0	54.0	0.85
43	Myagdi	22.2	37.2	29.1	77.8	62.8	70.9	0.0	0.0	0.0	6.3	10.3	8.1	49.9	46.6	48.4	15.6	18.8	17.0	84.4	81.2	83.0	0.0	0.0	0.0	7.6	10.1	8.7	39.1	40.4	39.7	54.1	45.9	1.2	55.8	44.2	1.26
44	Parbat	0.0	0.0	0.0	100.0	100.0	100.0	0.0	0.0	0.0	8.9	9.8	9.3	13.1	13.9	13.4	0.0	0.0	0.0	100.0	100.0	100.0	0.0	0.0	0.0	9.7	12.7	11.0	13.7	15.2	14.3	59.5	40.5	1.5	57.9	42.1	1.38
45	Baglung	0.9	0.2	0.6	99.1	99.8	99.4	0.0	0.0	0.0	6.8	8.3	7.4	24.1	30.3	26.6	6.5	7.9	7.1	93.5	92.1	92.9	0.0	0.0	0.0	7.6	9.4	8.3	24.6	26.5	25.4	59.2	40.8	1.5	58.6	41.4	1.41
46	Gulmi	0.0	0.0	0.0	100.0	100.0	100.0	0.0	0.0	0.0	7.1	8.4	7.6	21.7	24.7	23.0	0.0	0.0	0.0	100.0	100.0	100.0	0.0	0.0	0.0	5.8	7.3	6.5	24.8	25.9	25.3	58.1	41.9	1.4	54.9	45.1	1.22
47	Palpa	2.4	4.1	3.2	97.6	95.9	96.8	0.0	0.0	0.0	6.0	6.9	6.4	43.3	47.2	45.1	1.7	4.4	2.9	98.3	95.6	97.1	0.0	0.0	0.0	7.3	6.8	7.1	46.5	47.8	47.1	53.0	47.0	1.1	53.1	46.9	1.13
51	Arghakhanchi	7.8	6.5	7.4	92.2	93.5	92.6	0.0	0.0	0.0	7.2	9.5	8.0	12.0	17.7	14.0	3.3	5.1	4.0	96.7	94.9	96.0	0.0	0.0	0.0	8.1	11.9	9.5	14.3	18.7	15.9	65.8	34.2	1.9	63.5	36.5	1.74
48.1	West. tarai	28.9	36.1	32.4	71.1	63.9	67.6	0.0	0.2	0.1	4.0	5.5	4.7	27.6	28.4	28.0	27.4	35.1	31.3	72.6	64.9	68.7	0.5	0.0	0.3	4.9	6.2	5.5	32.6	29.7	31.2	50.7	49.3	1.0	50.2	49.8	1.01
48	Nawalparasi	11.8	14.8	13.2	88.2	85.2	86.8	0.0	0.0	0.0	4.1	6.4	5.1	39.4	41.4	40.3	22.5	32.9	27.5	77.5	67.1	72.5	0.0	0.0	0.0	6.0	7.0	6.5	38.4	36.3	37.4	54.9	45.1	1.2	52.1	47.9	1.09
49	Rupandehi	40.5	51.5	46.0	59.5	48.5	54.0	0.0	0.3	0.1	3.9	4.6	4.3	24.8	23.3	24.0	37.5	46.3	42.0	62.5	53.7	58.0	0.0	0.0	0.0	5.0	5.5	5.2	34.7	27.6	31.1	49.6	50.4	1.0	49.2	50.8	0.97
50	Kapilbastu	10.0	5.9	7.9	90.0	94.1	92.1	0.0	0.0	0.0	4.3	7.2	5.7	25.4	34.2	29.8	13.9	15.8	14.8	86.1	84.2	85.2	2.0	0.0	1.0	3.7	6.7	5.2	23.5	27.9	25.7	50.2	49.8	1.0	50.4	49.6	1.02

Comparison on percentage of students by school types, Dalit and Janajati students in total students both in Flash I and II 2010-011 at higher secondary level

Dist Code	Dist_Name	Percentage of students by school types, Dalit and Janajati students in total students both in Flash I and II 2010-011 at higher secondary levels																											Share of students and GPI								
		Higher Secondary level total enrolment in Institutional schools in FI			Higher Secondary level total enrolment in Community schools in FI			Higher Secondary level total enrolment in all types of religious schools in FI			Higher Secondary level total Dalit enrolment in FI			Higher Secondary level total Janajati enrolment in FI			Higher Secondary level total enrolment in Institutional schools in FII			Higher Secondary level total enrolment in Community schools in FII			Higher Secondary level total enrolment in all types of religious schools in FII			Higher Secondary level total Dalit enrolment in FII			Higher Secondary level total Janajati enrolment in FII			Higher Secondary level in FI		Higher Secondary level in FII			
		Girls	Boys	Total	Girls	Boys	Total	Girls	Boys	Total	Girls	Boys	Total	Girls	Boys	Total	Girls	Boys	Total	Girls	Boys	Total	Girls	Boys	Total	Girls	Boys	Total	Girls	Boys	Total	Girls	Boys	GPI	Girls	Boys	GPI
51.1	Mid western dev. reg.	9.9	9.7	9.8	90.1	90.3	90.2	0.0	0.0	0.0	7.3	8.6	8.0	26.7	22.0	24.0	6.1	7.4	6.8	93.9	92.6	93.2	0.0	0.0	0.0	7.5	8.3	7.9	24.1	21.1	22.4	41.8	58.2	0.7	44.7	55.3	0.81
51.2	Mid west. mountain	0.0	0.0	0.0	100.0	100.0	100.0	0.0	0.0	0.0	8.5	10.9	10.3	7.1	3.8	4.5	0.0	0.0	0.0	100.0	100.0	100.0	0.0	0.0	0.0	7.2	7.5	7.4	4.0	2.1	2.7	23.1	76.9	0.3	29.2	70.8	0.41
62	Dolpa	0.0	0.0	0.0	100.0	100.0	100.0	0.0	0.0	0.0	4.1	6.3	5.5	13.8	11.0	12.0	0.0	0.0	0.0	100.0	100.0	100.0	0.0	0.0	0.0	4.5	7.0	6.1	3.8	4.8	4.4	37.5	62.5	0.6	36.5	63.5	0.58
63	Jumla	0.0	0.0	0.0	100.0	100.0	100.0	0.0	0.0	0.0	22.2	2.5	9.3	33.3	44.5	40.7	0.0	0.0	0.0	100.0	100.0	100.0	0.0	0.0	0.0	4.8	8.1	6.9	2.3	1.0	1.5	34.6	65.4	0.5	36.8	63.2	0.58
64	Kailikot	0.0	0.0	0.0	100.0	100.0	100.0	0.0	0.0	0.0	11.4	10.7	10.9	1.0	0.5	0.7	0.0	0.0	0.0	100.0	100.0	100.0	0.0	0.0	0.0	10.9	9.0	9.5	0.9	0.4	0.5	27.5	72.5	0.4	28.5	71.5	0.40
65	Mugu	0.0	0.0	0.0	100.0	100.0	100.0	0.0	0.0	0.0	7.0	12.9	11.8	3.0	1.2	1.5	0.0	0.0	0.0	100.0	100.0	100.0	0.0	0.0	0.0	3.4	4.1	4.0	0.0	0.3	0.2	17.6	82.4	0.2	19.1	80.9	0.24
66	Humla	0.0	0.0	0.0	100.0	100.0	100.0	0.0	0.0	0.0	6.6	4.8	5.3	20.1	13.7	15.5	0.0	0.0	0.0	100.0	100.0	100.0	0.0	0.0	0.0	3.8	5.1	4.8	34.6	12.0	16.5	28.3	71.7	0.4	20.2	79.8	0.25
56.1	Mid west. hill	0.6	0.8	0.7	99.4	99.2	99.3	0.0	0.0	0.0	8.0	9.5	8.8	21.0	18.6	19.7	0.8	0.7	0.7	99.2	99.3	99.3	0.0	0.0	0.0	7.9	9.8	9.0	14.7	13.8	14.2	44.2	55.8	0.8	45.3	54.7	0.83
52	Pyuthan	0.0	0.0	0.0	100.0	100.0	100.0	0.0	0.0	0.0	5.5	8.4	6.7	19.0	25.3	21.6	0.0	0.0	0.0	100.0	100.0	100.0	0.0	0.0	0.0	5.7	7.4	6.5	20.2	23.3	21.6	59.3	40.7	1.5	54.1	45.9	1.18
53	Rolpa	0.0	0.0	0.0	100.0	100.0	100.0	0.0	0.0	0.0	6.6	7.5	7.1	45.7	51.8	48.7	0.0	0.0	0.0	100.0	100.0	100.0	0.0	0.0	0.0	2.3	4.5	3.4	21.9	23.6	22.7	51.5	48.5	1.1	50.3	49.7	1.01
54	Rukum	0.0	0.0	0.0	100.0	100.0	100.0	0.0	0.0	0.0	16.5	13.3	14.8	51.1	39.6	45.0	0.0	0.0	0.0	100.0	100.0	100.0	0.0	0.0	0.0	6.6	9.6	8.2	15.5	13.3	14.3	47.2	52.8	0.9	46.7	53.3	0.87
55	Salyan	0.0	0.0	0.0	100.0	100.0	100.0	0.0	0.0	0.0	4.6	7.3	6.0	16.6	18.0	17.3	0.0	0.0	0.0	100.0	100.0	100.0	0.0	0.0	0.0	8.4	8.8	8.6	12.4	16.3	14.4	47.0	53.0	0.9	49.1	50.9	0.96
59	Surkhet	2.6	3.4	3.0	97.4	96.6	97.0	0.0	0.0	0.0	9.1	9.2	9.1	26.0	21.0	23.1	3.6	3.5	3.5	96.4	96.5	96.5	0.0	0.0	0.0	10.6	12.7	11.7	19.0	19.5	19.3	41.8	58.2	0.7	45.7	54.3	0.84
60	Dailekh	0.0	0.0	0.0	100.0	100.0	100.0	0.0	0.0	0.0	11.7	14.7	13.5	9.9	9.0	9.3	0.0	0.0	0.0	100.0	100.0	100.0	0.0	0.0	0.0	7.8	9.3	8.6	9.7	6.9	8.0	40.8	59.2	0.7	41.4	58.6	0.71
61	Jajarkot	0.0	0.0	0.0	100.0	100.0	100.0	0.0	0.0	0.0	7.8	7.0	7.3	11.5	8.8	9.7	0.0	0.0	0.0	100.0	100.0	100.0	0.0	0.0	0.0	9.7	10.8	10.4	8.0	6.9	7.4	34.4	65.6	0.5	38.5	61.5	0.63
63.1	Mid west. tarai	22.4	28.0	25.3	77.6	72.0	74.7	0.0	0.0	0.0	6.2	5.7	6.0	37.5	39.6	38.6	13.9	20.4	17.2	86.1	79.6	82.8	0.0	0.0	0.0	6.9	6.4	6.7	39.7	40.5	40.1	48.0	52.0	0.9	49.1	50.9	0.96
56	Dang	32.3	36.6	34.5	67.7	63.4	65.5	0.0	0.0	0.0	3.9	3.8	3.8	33.7	33.6	33.7	13.5	19.5	16.7	86.5	80.5	83.3	0.0	0.0	0.0	5.1	4.8	5.0	39.8	41.3	40.6	48.8	51.2	1.0	47.5	52.5	0.90
57	Banke	21.4	34.2	28.4	78.6	65.8	71.6	0.0	0.0	0.0	12.2	9.2	10.6	30.6	33.5	32.2	23.9	34.1	29.2	76.1	65.9	70.8	0.0	0.0	0.0	11.8	9.6	10.7	32.0	32.9	32.5	45.1	54.9	0.8	48.2	51.8	0.93
58	Bardiya	11.0	10.6	10.8	89.0	89.4	89.2	0.0	0.0	0.0	4.0	4.7	4.3	48.0	53.6	50.8	5.2	7.1	6.1	94.8	92.9	93.9	0.0	0.0	0.0	4.1	4.7	4.4	46.6	47.7	47.1	49.8	50.2	1.0	51.4	48.6	1.06
66.1	Far western dev. reg.	4.5	5.5	5.1	95.5	94.5	94.9	0.0	0.0	0.0	5.2	8.9	7.2	13.8	11.7	12.6	3.1	3.6	3.4	96.9	96.4	96.6	0.0	0.0	0.0	5.1	9.2	7.3	10.0	7.9	8.9	44.1	55.9	0.8	44.8	55.2	0.81
66.2	Far west. mountain	0.0	0.0	0.0	100.0	100.0	100.0	0.0	0.0	0.0	5.3	10.4	8.4	0.7	0.7	0.7	0.0	0.0	0.0	100.0	100.0	100.0	0.0	0.0	0.0	6.1	9.1	7.9	0.1	0.1	0.1	38.7	61.3	0.6	40.8	59.2	0.69
67	Bajura	0.0	0.0	0.0	100.0	100.0	100.0	0.0	0.0	0.0	4.6	14.0	11.1	1.1	0.4	0.6	0.0	0.0	0.0	100.0	100.0	100.0	0.0	0.0	0.0	7.2	13.6	10.8	0.1	0.4	0.3	31.4	68.6	0.5	44.6	55.4	0.80
68	Bajhang	0.0	0.0	0.0	100.0	100.0	100.0	0.0	0.0	0.0	7.5	12.4	10.8	0.1	0.1	0.1	0.0	0.0	0.0	100.0	100.0	100.0	0.0	0.0	0.0	9.3	11.1	10.4	0.1	0.1	0.1	34.2	65.8	0.5	34.5	65.5	0.53
75	Darchula	0.0	0.0	0.0	100.0	100.0	100.0	0.0	0.0	0.0	4.0	5.8	5.0	1.0	1.8	1.4	0.0	0.0	0.0	100.0	100.0	100.0	0.0	0.0	0.0	3.3	5.0	4.2	0.1	0.1	0.1	46.4	53.6	0.9	44.7	55.3	0.81
69.1	Far west. hill	1.5	3.2	2.5	98.5	96.8	97.5	0.0	0.0	0.0	5.9	9.6	8.1	1.2	1.3	1.2	2.5	2.6	2.6	97.5	97.4	97.4	0.0	0.0	0.0	6.3	11.8	9.6	1.2	1.0	1.1	40.2	59.8	0.7	39.8	60.2	0.66
69	Achham	0.0	0.0	0.0	100.0	100.0	100.0	0.0	0.0	0.0	7.8	12.7	10.9	0.3	0.6	0.5	0.0	0.0	0.0	100.0	100.0	100.0	0.0	0.0	0.0	8.2	17.2	13.8	0.3	0.5	0.5	37.4	62.6	0.6	37.2	62.8	0.59
70	Doti	3.5	9.2	6.9	96.5	90.8	93.1	0.0	0.0	0.0	5.3	8.7	7.3	4.9	5.3	5.1	3.7	4.8	4.4	96.3	95.2	95.6	0.0	0.0	0.0	6.6	13.1	10.4	4.0	3.8	3.9	41.1	58.9	0.7	41.1	58.9	0.70
73	Dadeldhura	4.1	9.3	6.9	95.9	90.7	93.1	0.0	0.0	0.0	6.2	10.2	8.4	1.0	1.0	1.0	10.3	10.9	10.7	89.7	89.1	89.3	0.0	0.0	0.0	5.1	7.6	6.6	1.1	0.9	1.0	45.6	54.4	0.8	41.8	58.2	0.72
74	Baitadi	0.0	0.0	0.0	100.0	100.0	100.0	0.0	0.0	0.0	4.5	6.9	6.0	0.0	0.0	0.0	0.0	0.0	0.0	100.0	100.0	100.0	0.0	0.0	0.0	5.2	8.0	6.8	0.4	0.2	0.3	39.0	61.0	0.6	40.5	59.5	0.68
73.1	Far west. tarai	8.2	10.9	9.6	91.8	89.1	90.4	0.0	0.0	0.0	4.7	7.2	6.0	26.8	28.2	27.5	4.8	6.8	5.8	95.2	93.2	94.2	0.0	0.0	0.0	3.9	6.4	5.1	19.8	19.9	19.8	49.9	50.1	1.0	51.0	49.0	1.04
71	Kailali	14.8	17.1	16.0	85.2	82.9	84.0	0.0	0.0	0.0	5.4	7.2	6.4	38.5	36.0	37.1	8.4	11.2	9.8	91.6	88.8	90.2	0.0	0.0	0.0	3.0	4.1	3.6	20.1	18.1	19.1	45.9	54.1	0.8	49.6	50.4	0.98
72	Kanchanpur	1.7	2.3	2.0	98.3	97.7	98.0	0.0	0.0	0.0	4.0	7.3	5.5	15.4	17.2	16.2	0.2	0.3	0.3	99.8	99.7	99.7	0.0	0.0	0.0	5.2	9.6	7.3	19.5	22.5	20.9	54.8	45.2	1.2	52.9	47.1	1.12

Percentage of primary level total students appeared in the final exam, 2010-011

District Code	Dist_Name	Grade 1			Grade 2			Grade 3			Grade 4			Grade 5			Grade 1-5		
		G	B	T	G	B	T	G	B	T	G	B	T	G	B	T	G	B	T
0.1	Total	77.9	77.7	77.8	87.8	87.6	87.7	89.4	89.4	89.4	90.2	89.5	89.8	90.7	90.0	90.4	85.9	85.6	85.8
0.2	Eastern dev. reg.	77.6	76.6	77.1	84.9	84.2	84.5	86.7	86.5	86.6	87.5	86.5	87.0	88.4	87.8	88.2	84.2	83.4	83.8
0.3	East. mountain	78.5	78.1	78.3	88.8	88.7	88.8	90.4	89.2	89.8	90.5	89.8	90.1	90.5	89.7	90.1	86.5	85.9	86.2
1	Taplejung	73.3	72.4	72.9	85.6	84.9	85.3	87.5	86.5	87.0	88.0	86.9	87.5	88.8	87.9	88.3	83.2	82.3	82.8
9	Sankhuwasabha	81.8	81.8	81.8	91.7	91.6	91.7	92.2	91.1	91.7	92.5	92.5	92.5	92.2	91.0	91.6	88.9	88.5	88.7
11	Solukhumbu	84.4	83.8	84.1	92.3	92.6	92.5	94.2	92.7	93.5	93.0	92.1	92.5	91.9	91.5	91.7	90.3	89.7	90.0
3.1	East. hill	73.4	72.6	73.0	85.6	84.4	85.0	87.5	87.4	87.4	88.2	87.5	87.8	89.1	88.6	88.8	83.5	82.7	83.1
2	Panchthar	75.7	72.7	74.2	86.6	85.0	85.8	88.6	86.0	87.3	88.2	88.2	88.2	90.6	89.1	89.9	84.8	82.7	83.8
3	Ilam	83.6	82.3	83.0	89.8	89.6	89.7	91.0	90.0	90.5	91.0	91.5	91.2	91.4	89.8	90.6	89.1	88.3	88.7
7	Dhankuta	74.3	73.4	73.9	85.5	83.1	84.3	86.8	86.3	86.5	88.4	86.0	87.2	89.5	89.1	89.3	84.3	83.0	83.7
8	Terhathum	81.0	80.8	80.9	92.0	90.9	91.4	91.6	95.9	93.6	91.8	91.7	91.8	92.7	91.4	92.1	88.7	88.9	88.8
10	Bhojpur	76.3	78.0	77.2	90.9	90.4	90.7	91.4	93.7	92.6	93.2	91.2	92.2	92.2	94.8	93.4	87.3	88.1	87.7
12	Okhaldhunga	74.5	74.9	74.7	85.1	84.0	84.5	88.3	86.3	87.3	89.1	87.1	88.1	88.6	87.7	88.2	84.0	83.0	83.5
13	Khotang	62.0	61.3	61.6	73.5	74.6	74.0	77.8	79.9	78.8	80.1	78.5	79.3	79.0	79.1	79.0	72.0	71.9	72.0
14	Udayapur	72.1	70.2	71.2	86.9	82.9	84.9	87.8	86.0	86.9	87.2	87.7	87.5	90.2	89.5	89.8	83.5	81.9	82.7
11.1	East. tarai	80.0	78.7	79.4	83.7	83.2	83.4	85.4	85.4	85.4	86.5	85.2	85.9	87.7	87.1	87.4	84.1	83.3	83.7
4	Jhapa	84.5	84.3	84.4	90.8	90.8	90.8	89.9	90.1	90.0	91.1	93.1	92.1	92.0	92.4	92.2	89.5	89.9	89.7
5	Morang	77.6	75.6	76.6	82.2	81.7	82.0	84.3	82.8	83.6	85.7	82.0	83.9	85.9	85.0	85.5	82.6	80.9	81.8
6	Sunsari	82.9	81.2	82.0	85.8	84.2	85.0	87.4	87.0	87.2	88.7	86.9	87.8	90.6	88.1	89.4	86.5	84.9	85.7
15	Saptari	80.2	79.0	79.6	80.8	79.8	80.3	81.9	84.6	83.2	83.2	81.3	82.2	84.2	84.7	84.5	81.7	81.4	81.5
16	Siraha	76.4	74.9	75.7	79.7	79.7	79.7	83.9	82.8	83.4	83.2	82.0	82.6	85.0	84.3	84.7	80.8	79.8	80.3
16.1	Central dev. reg.	79.8	79.7	79.7	87.3	87.3	87.3	88.5	88.8	88.7	90.2	88.7	89.4	90.3	89.6	89.9	86.0	85.7	85.9
16.2	Cent. mountain	77.8	78.8	78.3	87.5	88.6	88.1	89.8	89.6	89.7	89.6	89.3	89.4	90.4	89.8	90.1	85.7	86.1	85.9
22	Dolakha	75.4	76.6	76.0	88.8	91.1	89.9	91.5	92.0	91.7	91.6	92.5	92.0	93.0	93.5	93.2	86.1	87.3	86.7
23	Sindhupalchok	79.5	80.7	80.1	86.9	87.5	87.2	89.0	88.2	88.6	88.7	87.5	88.1	88.7	87.3	88.0	85.7	85.6	85.6
29	Rasuwa	78.4	77.4	77.9	86.1	85.2	85.7	88.3	87.9	88.1	86.8	86.9	86.9	88.7	88.7	88.7	84.5	83.9	84.2
19.1	Cent. hill	77.5	77.3	77.4	86.8	86.7	86.7	88.8	89.3	89.1	91.1	89.6	90.4	91.5	89.6	90.5	86.0	85.4	85.7
20	Sindhuli	75.3	73.7	74.5	84.8	84.8	84.8	87.0	86.1	86.6	87.9	88.6	88.3	89.1	88.5	88.8	83.3	82.7	83.0
21	Ramechhap	70.8	70.7	70.8	87.7	87.0	87.4	89.6	88.3	88.9	89.6	89.2	89.4	91.4	90.5	91.0	84.1	83.4	83.7
24	Kavrepalanchok	79.9	79.5	79.7	91.1	90.7	90.9	91.8	91.8	91.8	91.6	91.9	91.7	93.6	92.1	92.9	88.7	88.3	88.5
28	Nuwakot	80.4	83.7	82.0	84.8	83.7	84.3	87.7	96.7	92.1	98.2	88.1	93.3	92.7	85.4	89.2	87.4	87.0	87.2
30	Dhading	80.5	79.8	80.1	87.7	88.6	88.1	91.0	90.0	90.5	94.1	89.5	91.9	92.0	91.2	91.6	88.2	86.9	87.5
31	Makwanpur	77.5	77.2	77.3	85.1	85.3	85.2	86.6	85.9	86.2	87.3	89.9	88.6	90.2	88.7	89.5	84.5	84.4	84.5
25.1	Cent. tarai	79.4	79.0	79.2	86.8	86.2	86.5	87.1	87.4	87.3	88.8	86.3	87.5	88.4	87.9	88.1	84.7	84.1	84.4
17	Dhanusha	77.8	76.9	77.3	85.5	84.0	84.7	85.5	83.6	84.5	86.0	86.6	86.3	88.6	86.5	87.6	83.7	82.5	83.1
18	Mahottari	85.8	88.1	87.0	94.5	92.5	93.5	92.1	91.2	91.7	96.5	90.6	93.4	93.0	92.7	92.9	91.2	90.6	90.9
19	Sarlahi	86.3	83.9	85.1	89.5	90.5	90.0	90.7	93.8	92.3	90.7	89.0	89.8	89.8	91.7	90.8	88.7	88.5	88.6
32	Rautahat	77.6	78.1	77.9	84.6	84.4	84.5	87.9	86.4	87.1	89.5	89.0	89.2	91.4	89.6	90.3	83.5	83.3	83.4
33	Bara	82.5	81.3	81.9	89.7	91.2	90.5	90.8	94.2	92.6	93.0	91.2	92.0	91.8	91.2	91.5	87.7	87.7	87.7
34	Parsa	66.8	66.4	66.6	81.6	77.6	79.6	80.6	80.0	80.4	81.6	75.9	78.7	78.6	84.1	81.4	75.3	74.1	74.7
35	Chitwan	71.5	70.8	71.2	76.6	75.8	76.2	77.6	76.1	76.9	83.1	77.9	80.6	84.2	77.9	81.0	78.5	75.6	77.0
32.1	Valley	89.0	89.9	89.4	90.5	92.5	91.5	92.0	92.7	92.3	92.5	93.7	93.1	92.9	93.4	93.2	91.3	92.4	91.9
25	Lalitpur	86.6	87.2	86.9	90.4	92.2	91.3	93.0	92.7	92.9	93.1	94.3	93.7	93.5	94.8	94.2	91.2	92.1	91.6
26	Bhaktapur	85.8	86.7	86.3	88.3	89.0	88.6	87.6	88.0	87.8	89.2	91.4	90.3	92.1	94.4	93.3	88.5	89.9	89.2
27	Kathmandu	90.4	91.5	91.0	91.0	93.2	92.1	92.5	93.6	93.1	93.0	94.0	93.5	92.8	92.8	92.8	91.9	93.0	92.5
35.1	Western dev. reg.	84.1	84.2	84.2	89.7	89.3	89.5	91.1	91.1	91.1	91.2	91.6	91.4	91.6	90.6	91.1	89.1	88.9	89.0
35.2	West. mountain	84.8	81.6	83.1	84.9	88.1	86.4	92.2	90.4	91.3	93.0	92.1	92.6	88.1	92.2	90.3	88.1	87.6	87.8
41	Manang	82.5	68.6	75.3	86.8	79.6	83.3	96.6	77.8	88.3	84.8	84.6	84.7	82.9	97.4	90.4	86.9	79.0	82.9
42	Mustang	85.6	85.3	85.4	84.4	90.5	87.3	90.7	93.7	92.2	94.8	94.2	94.5	89.6	90.8	90.2	88.4	90.0	89.2

Percentage of primary level total students appeared in the final exam, 2010-011

District Code	Dist_Name	Grade 1			Grade 2			Grade 3			Grade 4			Grade 5			Grade 1-5		
		G	B	T	G	B	T	G	B	T	G	B	T	G	B	T	G	B	T
37.1	West. hill	82.5	83.4	83.0	91.0	90.6	90.8	92.3	92.0	92.1	92.5	92.7	92.6	92.4	92.3	92.3	89.6	89.7	89.6
36	Gorkha	85.9	90.2	88.0	92.7	91.3	92.0	94.5	94.8	94.6	95.5	93.5	94.6	93.9	93.3	93.6	92.2	92.5	92.3
37	Lamjung	77.9	80.8	79.3	88.3	87.6	87.9	87.8	88.9	88.4	87.8	88.8	88.2	88.8	88.8	88.8	85.4	86.4	85.9
38	Tanahu	83.2	85.3	84.2	91.4	90.8	91.1	92.8	92.5	92.6	92.9	91.5	92.2	92.3	91.0	91.7	90.1	89.9	90.0
39	Syangja	86.5	86.1	86.3	89.4	89.9	89.6	89.6	91.5	90.5	91.6	91.3	91.4	90.6	90.8	90.7	89.4	89.8	89.6
40	Kaski	89.6	90.7	90.2	93.3	93.8	93.6	93.5	93.4	93.5	94.4	97.3	95.9	94.4	95.0	94.7	93.0	94.0	93.5
43	Myagdi	76.9	76.5	76.7	90.7	92.4	91.6	92.7	92.8	92.7	94.1	92.1	93.1	91.9	91.7	91.8	88.2	88.1	88.2
44	Parbat	81.0	82.1	81.6	87.6	87.3	87.5	87.5	90.4	88.9	88.3	90.2	89.2	89.4	91.3	90.3	86.4	87.8	87.1
45	Baglung	78.0	78.4	78.2	91.3	91.3	91.3	92.5	91.9	92.2	91.9	92.1	92.0	93.1	91.2	92.2	87.9	87.5	87.7
46	Gulmi	79.0	76.7	77.9	89.2	88.5	88.8	90.9	93.2	92.0	93.8	89.9	91.9	92.8	93.6	93.2	87.9	86.9	87.4
47	Palpa	83.7	82.5	83.1	89.8	90.6	90.2	92.9	89.4	91.1	92.3	92.8	92.5	92.6	91.2	91.9	89.9	88.9	89.4
51	Arghakhanchi	83.3	85.4	84.4	94.8	91.1	92.9	98.1	91.4	94.8	91.6	96.2	93.8	93.7	94.5	94.1	91.4	90.8	91.1
48.1	West. tarai	86.2	85.4	85.8	88.0	87.7	87.8	89.4	89.8	89.6	89.2	89.9	89.5	90.3	88.1	89.2	88.3	87.9	88.1
48	Nawalparasi	85.4	85.3	85.3	87.2	87.2	87.2	90.1	89.0	89.6	87.6	90.4	88.9	89.0	88.5	88.8	87.6	87.8	87.7
49	Rupandehi	86.2	85.8	86.0	89.2	87.5	88.4	89.4	88.7	89.1	90.1	90.6	90.3	91.3	84.3	87.7	88.9	87.3	88.1
50	Kapilbastu	87.1	85.0	86.0	87.6	88.2	87.9	88.4	91.9	90.2	90.1	88.3	89.1	90.6	93.5	92.1	88.3	88.6	88.5
51.1	Mid western dev. reg.	76.0	75.6	75.8	88.5	88.1	88.3	91.2	90.3	90.8	90.5	90.2	90.4	91.0	91.4	91.2	85.8	85.3	85.6
51.2	Mid west. mountain	67.4	66.6	67.0	88.7	89.2	88.9	90.1	89.9	90.0	91.2	90.3	90.8	92.0	91.6	91.8	81.6	81.2	81.4
62	Dolpa	82.2	84.3	83.1	91.4	89.1	90.3	94.7	91.7	93.3	92.2	93.6	92.9	95.1	95.0	95.1	89.2	89.5	89.3
63	Jumla	65.4	65.7	65.5	84.0	88.2	86.0	89.6	87.0	88.3	91.2	85.9	88.6	89.6	90.0	89.8	78.8	78.8	78.8
64	Kaikot	70.0	66.1	68.1	90.4	89.5	90.0	91.9	90.8	91.4	91.6	92.9	92.2	94.7	92.1	93.4	84.0	81.8	83.0
65	Mugu	79.9	82.6	81.2	89.0	86.4	87.7	79.8	89.3	84.1	87.2	84.7	86.0	88.9	88.8	88.9	84.6	86.3	85.4
66	Humla	54.2	56.0	55.1	91.8	93.2	92.5	95.4	94.0	94.7	95.2	96.6	95.9	92.3	96.6	94.6	72.9	75.7	74.3
56.1	Mid west. hill	73.9	73.8	73.9	89.7	89.1	89.4	92.9	91.4	92.2	91.3	91.3	91.3	90.8	92.0	91.4	85.4	85.1	85.3
52	Pyuthan	81.0	80.4	80.7	96.3	91.6	93.9	96.3	93.0	94.7	93.4	91.7	92.6	93.2	90.5	91.9	90.7	88.1	89.4
53	Rolpa	70.6	71.7	71.2	92.2	94.6	93.4	93.7	94.4	94.0	93.3	91.9	92.6	93.4	92.6	93.0	84.3	85.1	84.7
54	Rukum	67.7	69.9	68.8	88.4	88.7	88.6	92.4	96.4	94.3	92.9	96.0	94.5	93.9	98.2	96.0	82.8	85.4	84.1
55	Salyan	68.2	65.5	66.8	88.5	88.5	88.5	91.3	88.5	90.0	91.1	90.1	90.6	92.6	91.8	92.2	83.9	81.8	82.9
59	Surkhet	79.7	81.2	80.4	90.4	88.6	89.5	93.8	88.2	91.0	89.7	90.9	90.3	91.7	90.9	91.3	88.0	87.1	87.6
60	Dailekh	79.0	75.6	77.3	85.3	84.3	84.8	93.2	90.4	91.9	89.9	87.8	88.9	83.8	90.1	86.7	85.2	83.9	84.6
61	Jajarkot	73.7	73.9	73.8	88.9	89.1	89.0	90.0	89.9	89.9	89.8	90.9	90.3	89.8	91.0	90.4	83.9	84.1	84.0
63.1	Mid west. tarai	85.2	83.8	84.5	86.5	86.1	86.3	89.0	88.7	88.9	89.2	88.7	88.9	91.0	90.6	90.8	87.9	87.2	87.6
56	Dang	84.5	81.5	83.0	86.6	86.2	86.4	91.1	90.3	90.7	91.3	89.6	90.5	92.4	91.3	91.9	88.9	87.3	88.1
57	Banke	84.4	84.0	84.2	83.0	82.4	82.7	85.2	85.1	85.2	84.3	86.2	85.2	87.8	89.2	88.5	84.7	84.9	84.8
58	Bardiya	87.7	86.2	86.9	91.7	91.5	91.6	91.1	91.7	91.4	91.7	90.4	91.0	92.2	91.2	91.7	90.8	90.0	90.4
66.1	Far western dev. reg.	67.6	67.7	67.6	90.8	91.3	91.0	92.2	92.8	92.5	93.2	92.8	93.0	94.4	92.8	93.6	84.2	83.9	84.0
66.2	Far west. mountain	65.7	66.3	66.0	91.7	93.7	92.6	92.5	93.9	93.1	94.2	93.3	93.8	94.7	93.6	94.1	82.2	82.5	82.3
67	Bajura	70.3	68.1	69.2	91.2	87.8	89.7	92.3	92.0	92.1	92.4	89.7	91.0	94.1	90.5	92.3	84.2	81.5	82.9
68	Bajhang	59.6	61.6	60.6	90.2	96.5	93.1	90.9	93.2	92.0	94.0	93.5	93.8	93.1	93.0	93.0	78.1	80.4	79.2
75	Darchula	72.6	73.6	73.1	95.3	95.5	95.4	95.3	97.2	96.2	96.7	97.3	97.0	97.8	98.1	97.9	87.1	87.6	87.3
69.1	Far west. hill	59.4	60.0	59.7	89.0	90.0	89.4	90.6	92.7	91.6	91.9	92.3	92.1	94.7	92.1	93.3	79.3	79.6	79.5
69	Achham	53.0	53.0	53.0	85.9	84.9	85.4	88.2	90.4	89.2	86.5	88.5	87.5	92.8	88.6	90.6	74.1	74.0	74.0
70	Doti	56.5	56.1	56.3	89.1	90.2	89.6	91.4	92.3	91.9	92.9	92.3	92.5	94.6	93.0	93.7	77.3	77.2	77.3
73	Dadeldhura	75.2	76.4	75.8	92.1	90.6	91.4	90.6	96.0	93.2	93.8	94.4	94.1	94.7	93.3	94.0	88.5	89.1	88.8
74	Baitadi	65.3	66.9	66.1	90.9	95.6	93.1	92.7	94.1	93.3	96.4	95.2	95.8	96.8	95.0	95.9	83.1	84.2	83.7
73.1	Far west. tarai	83.7	84.0	83.8	92.3	91.5	91.9	93.8	92.3	93.1	93.9	93.0	93.5	94.0	93.2	93.6	91.1	90.3	90.7
71	Kailali	80.9	82.1	81.5	91.2	89.2	90.2	93.4	91.4	92.5	93.0	91.7	92.4	92.9	91.9	92.4	89.5	88.6	89.1
72	Kanchanpur	89.8	87.8	88.8	94.2	95.3	94.7	94.6	93.7	94.2	95.4	95.2	95.3	95.9	95.3	95.6	93.8	93.3	93.6

Percentage of primary level Dalit students appeared in the final exam, 2010-011

District Code	Dist_Name	Grade 1			Grade 2			Grade 3			Grade 4			Grade 5			Grade 1-5		
		G	B	T	G	B	T	G	B	T	G	B	T	G	B	T	G	B	T
0.1	Total	78.3	78.6	78.5	86.8	86.8	86.8	88.2	88.2	88.2	87.8	87.9	87.9	88.2	88.1	88.2	84.5	84.7	84.6
0.2	Eastern dev. reg.	77.1	76.6	76.8	81.7	82.1	81.9	84.0	83.6	83.8	83.6	83.8	83.7	84.0	84.8	84.4	81.2	81.2	81.2
0.3	East. mountain	77.6	78.0	77.8	86.2	86.0	86.1	87.4	88.1	87.7	88.3	86.9	87.6	89.1	88.7	88.9	84.3	84.3	84.3
1	Taplejung	70.7	71.3	71.0	83.0	82.3	82.6	85.9	85.7	85.8	83.8	82.6	83.2	85.1	85.9	85.5	80.0	80.0	80.0
9	Sankhuwasabha	83.3	83.0	83.2	88.4	91.0	89.8	87.7	91.1	89.3	93.2	93.1	93.1	89.4	91.4	90.4	87.5	88.7	88.1
11	Solukhumbu	86.3	86.7	86.5	91.3	88.8	90.0	90.5	90.5	90.5	93.6	90.7	92.2	97.6	91.2	94.4	90.7	89.0	89.9
3.1	East. hill	75.2	74.0	74.6	85.3	84.8	85.1	86.7	87.1	86.9	88.7	87.7	88.2	86.9	88.6	87.7	83.1	82.8	83.0
2	Panchthar	90.8	91.3	91.1	86.0	85.6	85.8	91.4	92.5	91.9	92.9	97.5	95.1	92.8	91.6	92.2	90.7	91.4	91.0
3	Ilam	94.9	90.9	92.9	98.1	96.7	97.5	94.4	98.2	96.2	91.9	91.6	91.7	83.3	98.8	90.7	93.1	94.9	93.9
7	Dhankuta	71.8	75.2	73.5	85.4	80.7	83.3	84.0	86.6	85.4	84.3	77.2	80.6	86.2	85.7	85.9	81.3	80.5	80.9
8	Terhathum	84.0	81.7	83.0	90.5	90.5	90.5	94.5	91.8	93.3	92.1	89.5	90.9	88.9	90.4	89.5	89.2	87.8	88.6
10	Bhojpur	77.9	77.9	77.9	87.9	90.9	89.2	90.5	89.9	90.2	93.0	89.5	91.3	90.5	90.4	90.4	86.4	86.2	86.3
12	Okhaldhunga	73.6	76.1	74.8	85.0	83.3	84.1	84.1	87.7	85.9	86.0	86.7	86.4	87.6	82.2	85.1	81.6	82.1	81.8
13	Khotang	64.2	61.4	62.9	74.4	75.6	75.0	78.4	80.2	79.2	83.5	81.6	82.6	81.4	84.0	82.6	73.1	72.5	72.8
14	Udayapur	72.2	70.2	71.2	86.0	83.9	84.9	85.4	83.6	84.5	88.3	89.0	88.7	87.1	89.3	88.1	82.4	81.6	82.0
11.1	East. tarai	77.6	77.2	77.4	80.3	80.9	80.6	82.8	82.2	82.5	81.6	82.4	82.0	82.6	83.4	83.0	80.4	80.5	80.4
4	Jhapa	79.8	79.5	79.7	84.5	85.1	84.8	84.6	86.5	85.5	87.5	85.7	86.6	86.3	86.7	86.5	84.2	84.3	84.3
5	Morang	74.2	72.4	73.3	77.2	73.4	75.3	78.4	77.4	77.9	77.0	78.9	77.9	79.5	82.8	81.1	76.8	76.0	76.4
6	Sunsari	79.9	80.7	80.3	80.6	82.9	81.7	81.3	81.5	81.4	83.2	82.3	82.7	83.2	80.9	82.1	81.2	81.6	81.4
15	Saptari	81.3	80.9	81.1	84.3	84.9	84.6	85.3	84.3	84.8	83.0	83.5	83.3	82.2	84.5	83.4	83.0	83.2	83.1
16	Siraha	74.3	74.5	74.4	77.3	80.9	79.1	84.8	82.9	83.9	80.7	83.0	81.8	83.0	82.3	82.7	78.8	79.6	79.2
16.1	Central dev. reg.	83.2	83.8	83.5	87.4	87.9	87.6	89.1	89.6	89.3	88.0	88.3	88.2	89.1	89.8	89.4	86.4	87.0	86.7
16.2	Cent. mountain	79.9	82.2	80.9	87.8	87.7	87.7	90.6	90.5	90.6	91.5	89.6	90.6	88.7	87.0	87.9	86.3	86.6	86.4
22	Dolakha	80.2	82.0	81.1	92.1	91.7	91.9	91.7	94.1	92.8	91.4	95.9	93.4	92.0	90.3	91.2	87.7	89.3	88.4
23	Sindhupalchok	79.5	82.7	81.0	85.5	85.2	85.3	90.1	88.0	89.1	92.2	85.7	89.0	86.2	84.6	85.5	85.4	84.8	85.1
29	Rasuwa	82.9	73.5	77.8	70.7	84.6	76.1	86.1	77.8	82.5	78.6	78.6	78.6	80.0	75.0	77.6	79.5	77.3	78.5
19.1	Cent. hill	77.4	76.7	77.1	86.2	87.2	86.7	87.9	87.6	87.8	86.7	89.9	88.2	86.2	84.5	85.4	83.9	84.0	84.0
20	Sindhuli	73.3	72.1	72.7	81.1	84.8	82.8	83.8	81.0	82.4	82.2	88.0	85.0	82.3	79.1	80.7	79.3	79.6	79.5
21	Ramechhap	74.3	73.3	73.8	89.3	85.7	87.6	91.5	89.2	90.3	87.6	90.9	89.2	89.5	93.8	91.5	84.7	84.4	84.5
24	Kavrepalanchok	79.4	79.8	79.6	90.0	89.9	90.0	87.1	88.6	87.8	87.8	84.5	86.3	88.8	89.5	89.1	85.9	85.9	85.9
28	Nuwakot	80.8	77.8	79.4	87.5	88.2	87.8	91.0	92.5	91.7	90.2	97.0	93.5	82.4	76.7	79.6	85.5	85.1	85.3
30	Dhading	83.8	83.6	83.7	89.6	90.7	90.1	89.2	91.2	90.2	89.9	89.1	89.5	90.8	88.2	89.6	88.1	88.0	88.1
31	Makwanpur	72.8	74.6	73.7	83.6	83.3	83.5	90.2	89.5	89.9	84.2	94.0	88.8	82.8	82.9	82.8	81.9	83.7	82.8
25.1	Cent. tarai	84.3	84.7	84.5	87.8	87.8	87.8	89.2	89.7	89.5	88.2	87.6	87.9	90.1	91.0	90.6	86.9	87.3	87.1
17	Dhanusha	84.3	83.0	83.7	88.7	89.5	89.1	89.0	84.5	86.7	88.1	85.4	86.7	91.5	88.6	89.9	87.6	85.7	86.6
18	Mahottari	88.2	90.1	89.1	93.7	94.7	94.2	93.5	93.3	93.4	92.1	89.1	90.5	93.1	94.6	93.9	91.5	92.1	91.8
19	Sarlahi	87.9	90.2	89.1	86.3	91.6	89.0	89.7	93.0	91.4	89.7	89.0	89.3	92.0	93.2	92.6	88.3	91.1	89.7
32	Rautahat	83.5	83.5	83.5	87.1	86.1	86.6	88.9	90.0	89.5	89.6	91.2	90.5	94.4	91.5	92.7	86.6	86.7	86.6
33	Bara	87.9	87.9	87.9	95.3	91.7	93.4	97.5	95.9	96.7	92.6	95.5	94.1	93.5	95.5	94.5	92.1	91.6	91.9
34	Parsa	69.0	70.1	69.6	74.7	77.6	76.2	75.7	79.9	77.9	76.4	76.9	76.7	76.9	77.4	77.2	72.8	74.9	73.9
35	Chitwan	93.2	75.7	84.4	78.6	61.7	69.1	79.8	85.5	82.5	81.3	78.0	79.7	80.6	94.3	87.6	82.8	77.8	80.3
32.1	Valley	84.9	91.6	88.1	84.4	91.8	87.9	89.4	92.9	91.1	88.4	91.5	89.9	89.1	94.4	91.7	87.0	92.4	89.6
25	Lalitpur	90.1	93.2	91.6	89.4	92.0	90.7	96.0	95.4	95.7	90.8	91.8	91.3	88.8	93.2	91.0	91.0	93.2	92.1
26	Bhaktapur	88.5	89.7	89.0	80.1	76.1	78.2	84.3	81.7	83.0	89.1	87.3	88.3	92.6	89.9	91.2	86.8	85.0	85.9
27	Kathmandu	82.7	91.5	86.9	83.5	94.8	88.7	88.1	94.1	90.9	87.3	92.1	89.6	88.6	95.7	92.0	85.7	93.5	89.4
35.1	Western dev. reg.	80.7	81.1	80.9	88.0	88.0	88.0	88.8	88.8	88.8	88.9	88.3	88.6	89.1	87.6	88.4	86.4	86.1	86.3
35.2	West. mountain	81.8	84.9	83.3	90.2	93.2	91.8	90.2	94.0	92.3	100.0	92.3	96.2	84.4	94.9	90.1	88.9	91.6	90.3
41	Manang	66.7	91.7	83.3	66.7	62.5	64.3	83.3	100.0	92.9	100.0	100.0	100.0	100.0	100.0	100.0	79.2	88.2	84.5
42	Mustang	83.7	82.9	83.3	94.3	100.0	97.2	91.4	92.9	92.2	100.0	91.4	95.8	82.8	94.6	89.4	90.2	92.1	91.2

Percentage of primary level Dalit students appeared in the final exam, 2010-011

District Code	Dist_Name	Grade 1			Grade 2			Grade 3			Grade 4			Grade 5			Grade 1-5		
		G	B	T	G	B	T	G	B	T	G	B	T	G	B	T	G	B	T
37.1	West. hill	80.9	81.5	81.2	89.3	89.9	89.6	90.3	89.8	90.1	89.9	89.3	89.6	89.6	88.7	89.2	87.3	87.2	87.3
36	Gorkha	91.4	93.5	92.4	94.4	93.0	93.7	95.2	94.6	94.9	93.8	91.1	92.5	94.0	92.6	93.3	93.7	93.0	93.4
37	Lamjung	79.3	82.5	80.9	86.4	88.4	87.4	88.0	89.5	88.7	89.0	88.9	88.9	90.6	89.7	90.2	85.8	87.2	86.5
38	Tanahu	79.6	78.7	79.1	90.5	88.2	89.4	90.0	87.8	88.9	89.0	87.4	88.3	88.9	87.3	88.2	87.0	85.3	86.1
39	Syangja	80.7	81.2	80.9	86.4	87.7	87.0	85.7	88.0	86.8	87.1	92.9	89.9	86.1	88.2	87.0	85.0	87.2	86.0
40	Kaski	85.7	85.7	85.7	89.0	88.7	88.9	90.5	92.3	91.4	90.9	89.6	90.3	90.0	89.2	89.6	89.1	89.0	89.1
43	Myagdi	71.6	72.6	72.1	85.8	90.8	88.2	89.2	88.6	88.9	91.8	86.1	89.0	88.6	84.1	86.4	83.6	83.1	83.4
44	Parbat	84.9	84.7	84.8	87.3	89.6	88.5	92.0	91.3	91.7	84.7	87.2	85.8	86.6	89.7	88.1	87.0	88.2	87.6
45	Baglung	79.0	79.5	79.2	89.5	91.8	90.6	90.3	89.8	90.1	88.7	89.1	88.9	88.4	87.6	88.0	86.0	86.4	86.2
46	Gulmi	76.3	76.1	76.2	89.8	87.9	88.9	88.8	86.4	87.7	89.5	87.6	88.6	89.5	87.5	88.6	85.2	83.7	84.5
47	Palpa	85.0	84.1	84.6	91.5	92.0	91.8	91.1	91.7	91.4	92.0	91.0	91.6	92.3	91.1	91.7	90.1	89.5	89.8
51	Arghakhanchi	81.7	83.9	82.8	90.3	91.1	90.7	93.1	88.1	90.7	93.1	90.8	92.0	92.6	89.1	90.9	88.9	88.0	88.5
48.1	West. tarai	80.3	80.5	80.4	85.6	84.6	85.1	85.7	86.9	86.3	86.7	86.3	86.5	87.8	85.0	86.4	84.5	84.1	84.3
48	Nawalparasi	79.6	79.6	79.6	90.2	87.3	88.8	87.2	89.2	88.2	85.4	86.9	86.2	86.3	85.3	85.8	85.1	85.1	85.1
49	Rupandehi	77.9	77.0	77.4	81.2	81.5	81.4	83.2	83.1	83.1	86.9	86.0	86.4	87.7	84.7	86.2	82.4	81.7	82.0
50	Kapilbastu	83.5	84.9	84.2	85.8	85.4	85.6	87.3	88.8	88.1	88.1	85.8	86.9	90.3	85.1	87.6	86.2	85.9	86.0
51.1	Mid western dev. reg.	76.0	76.1	76.1	87.5	87.5	87.5	88.6	87.7	88.2	87.6	88.5	88.0	88.3	88.0	88.1	83.9	83.9	83.9
51.2	Mid west. mountain	74.6	73.4	74.0	91.5	88.1	89.8	87.8	86.7	87.3	91.1	88.3	89.6	85.7	91.3	88.7	83.5	82.8	83.2
62	Dolpa	83.2	88.2	85.4	84.9	93.2	88.8	97.2	91.9	94.4	97.2	96.3	96.7	93.7	97.1	95.5	89.0	92.7	90.8
63	Jumla	77.0	81.0	78.9	93.7	88.6	91.1	84.8	81.5	83.2	90.2	83.8	87.0	91.3	86.3	88.5	84.4	83.5	84.0
64	Kailikot	75.7	70.7	73.2	89.2	85.7	87.5	89.3	87.3	88.4	92.3	90.8	91.6	84.6	95.2	90.4	84.1	82.3	83.2
65	Mugu	94.8	88.6	91.4	100.0	92.1	96.2	89.5	89.3	89.4	83.3	77.0	80.2	80.2	85.4	83.0	89.7	86.8	88.2
66	Humla	54.3	57.6	56.0	94.1	90.7	92.2	77.0	90.4	83.3	97.4	94.3	95.5	88.8	92.4	91.1	69.1	74.7	72.0
56.1	Mid west. hill	74.9	75.5	75.2	88.1	88.4	88.3	90.0	89.0	89.5	88.5	90.0	89.2	90.0	88.6	89.3	84.1	84.2	84.1
52	Pyuthan	82.3	78.4	80.3	92.7	91.7	92.2	92.3	92.0	92.2	92.4	89.3	90.9	90.8	88.9	89.9	88.8	86.2	87.5
53	Rolpa	72.8	73.9	73.3	90.0	91.7	90.8	91.6	92.0	91.8	87.3	88.4	87.9	91.1	90.3	90.7	82.5	83.7	83.1
54	Rukum	73.5	72.9	73.2	88.2	90.1	89.1	93.2	93.9	93.6	94.1	94.1	94.1	93.6	95.0	94.3	84.7	85.3	85.0
55	Salyan	67.3	67.3	67.3	88.9	85.9	87.5	87.6	86.3	87.0	88.5	88.0	88.2	88.9	87.1	88.1	81.7	80.2	81.0
59	Surkhet	81.2	82.4	81.8	89.8	90.3	90.0	90.7	89.6	90.2	87.3	89.1	88.2	90.2	87.4	88.8	87.0	87.2	87.1
60	Dailekh	71.2	73.3	72.3	82.5	80.8	81.7	87.2	84.5	85.9	82.9	89.2	85.8	86.1	81.7	83.9	80.0	80.1	80.0
61	Jajarkot	75.2	77.3	76.2	88.1	90.6	89.3	88.8	87.2	88.0	89.9	91.3	90.6	90.9	93.2	92.0	83.9	85.4	84.7
63.1	Mid west. tarai	81.1	79.9	80.5	84.1	84.8	84.5	85.2	85.1	85.2	84.4	84.9	84.7	85.5	85.0	85.3	83.7	83.5	83.6
56	Dang	82.0	80.4	81.3	84.5	86.9	85.6	88.7	89.4	89.0	88.7	86.7	87.8	86.8	87.1	86.9	85.7	85.6	85.7
57	Banke	78.8	78.4	78.6	81.1	81.6	81.3	80.0	80.2	80.1	79.2	82.3	80.7	82.9	84.8	83.9	80.1	80.9	80.5
58	Bardiya	84.5	82.2	83.3	88.9	87.0	87.9	88.0	87.0	87.5	86.2	86.6	86.4	87.0	82.9	85.0	86.8	85.1	86.0
66.1	Far western dev. reg.	69.5	69.4	69.4	89.7	88.3	89.1	91.2	91.9	91.5	92.2	92.0	92.1	92.2	90.7	91.4	83.2	82.8	83.0
66.2	Far west. mountain	70.6	68.1	69.4	88.8	87.8	88.4	90.4	90.8	90.6	91.6	90.7	91.1	91.4	88.3	89.7	82.0	80.4	81.2
67	Bajura	71.4	68.1	69.8	87.7	86.0	86.9	87.0	88.0	87.5	86.5	86.6	86.6	91.2	87.9	89.5	81.3	79.6	80.5
68	Bajhang	68.5	65.4	67.0	88.1	87.0	87.6	92.4	91.2	91.8	95.6	92.6	94.1	89.5	84.8	87.0	81.3	78.5	79.9
75	Darchula	74.0	75.4	74.7	95.2	96.4	95.7	95.5	97.8	96.6	96.3	96.8	96.6	96.9	97.6	97.3	85.8	87.7	86.7
69.1	Far west. hill	62.1	63.4	62.7	89.3	87.9	88.6	89.7	91.6	90.7	91.4	91.4	91.4	92.5	91.5	92.0	79.1	79.9	79.5
69	Achham	59.7	60.6	60.1	87.6	86.2	86.9	87.7	89.2	88.4	86.7	89.0	87.9	92.3	88.5	90.2	76.1	77.1	76.6
70	Doti	57.2	58.7	57.9	90.4	86.0	88.3	88.5	96.1	92.3	94.6	92.3	93.4	91.1	94.7	93.1	76.0	77.6	76.8
73	Dadeldhura	76.4	77.2	76.8	87.6	88.3	87.9	89.0	88.0	88.5	92.5	90.3	91.5	91.1	90.2	90.7	86.8	86.0	86.4
74	Baitadi	68.0	69.0	68.5	91.9	92.5	92.2	94.3	93.6	94.0	95.5	95.8	95.6	94.7	95.1	94.9	83.8	84.2	84.0
73.1	Far west. tarai	84.4	84.4	84.4	90.9	89.2	90.1	93.7	92.8	93.3	93.4	93.5	93.5	92.2	90.9	91.6	90.3	89.5	89.9
71	Kailali	81.9	82.1	82.0	89.2	87.2	88.2	91.9	90.9	91.4	92.5	93.1	92.8	90.7	88.8	89.8	88.3	87.5	87.9
72	Kanchanpur	89.0	88.7	88.9	93.8	92.4	93.1	96.1	95.5	95.8	94.8	94.0	94.4	94.8	94.0	94.4	93.4	92.6	93.0

Percentage of primary level Janajati students appeared in the final exam, 2010-011

District Code	Dist_Name	Grade 1			Grade 2			Grade 3			Grade 4			Grade 5			Grade 1-5		
		G	B	T	G	B	T	G	B	T	G	B	T	G	B	T	G	B	T
0.1	Total	81.6	81.0	81.3	88.5	88.2	88.3	90.0	89.4	89.7	90.7	89.6	90.2	91.3	90.4	90.8	87.7	87.0	87.3
0.2	Eastern dev. reg.	78.6	77.6	78.1	87.0	86.6	86.8	88.7	87.9	88.3	89.3	87.9	88.6	90.5	88.8	89.7	86.1	85.0	85.6
0.3	East. mountain	78.9	78.5	78.7	89.3	89.6	89.4	91.3	89.9	90.6	90.8	90.5	90.7	91.6	89.8	90.7	87.1	86.4	86.8
1	Taplejung	73.8	71.4	72.6	86.0	85.9	86.0	88.9	86.9	88.0	88.5	88.4	88.5	90.0	89.3	89.6	83.9	82.8	83.4
9	Sankhuwasabha	82.1	82.8	82.4	91.7	91.5	91.6	92.9	91.6	92.3	92.5	92.0	92.3	92.7	89.6	91.2	89.2	88.6	88.9
11	Solukhumbu	85.3	86.0	85.6	93.5	94.5	94.0	94.4	94.2	94.3	93.5	92.9	93.2	93.6	91.0	92.4	91.2	91.0	91.1
3.1	East. hill	76.0	75.4	75.7	87.3	87.2	87.2	89.5	88.3	88.9	90.3	89.8	90.0	91.6	90.0	90.8	85.8	85.0	85.4
2	Panchthar	80.1	79.4	79.8	89.2	87.9	88.6	90.1	89.1	89.6	90.7	92.2	91.4	94.3	92.3	93.3	88.0	87.1	87.6
3	Ilam	87.3	85.9	86.6	91.9	93.1	92.5	93.7	92.0	92.8	94.4	92.9	93.6	93.1	91.9	92.5	91.9	90.9	91.4
7	Dhankuta	73.5	73.3	73.4	85.2	84.0	84.6	87.2	86.5	86.9	89.0	87.4	88.2	89.9	88.0	89.0	84.4	83.3	83.8
8	Terhathum	80.7	82.0	81.3	92.3	91.4	91.8	91.4	92.4	91.9	91.0	91.3	91.2	92.5	91.9	92.2	88.5	88.7	88.6
10	Bhojpur	78.5	77.9	78.2	92.3	92.8	92.6	92.8	92.5	92.7	93.7	92.5	93.1	94.0	94.6	94.3	88.8	88.6	88.7
12	Okhaldhunga	76.6	75.4	76.0	85.9	87.0	86.4	89.5	87.8	88.7	90.0	88.3	89.2	89.6	87.5	88.6	85.5	84.2	84.9
13	Khotang	64.1	63.3	63.7	72.9	71.7	72.3	77.1	75.3	76.2	78.5	78.1	78.3	83.6	78.0	80.8	72.9	71.2	72.1
14	Udayapur	72.7	72.2	72.4	89.9	89.3	89.6	92.4	90.3	91.3	92.5	92.0	92.2	93.1	92.3	92.7	86.6	85.8	86.2
11.1	East. tarai	81.9	79.9	80.9	85.7	84.7	85.2	86.9	86.5	86.7	87.9	84.9	86.4	89.1	87.3	88.2	86.1	84.4	85.2
4	Jhapa	88.1	88.0	88.0	91.8	91.7	91.7	91.6	92.6	92.1	92.2	91.6	91.9	93.2	93.0	93.1	91.3	91.3	91.3
5	Morang	76.1	73.2	74.7	82.4	80.5	81.5	82.6	81.2	82.0	83.5	79.4	81.5	85.1	82.8	84.0	81.7	79.1	80.4
6	Sunsari	83.6	83.2	83.4	89.6	88.4	89.0	90.4	89.3	89.9	91.2	89.2	90.2	92.3	90.8	91.6	89.2	87.9	88.6
15	Saptari	86.3	84.5	85.4	81.4	84.1	82.7	87.6	88.7	88.1	89.0	83.8	86.5	91.7	86.4	89.2	87.0	85.4	86.2
16	Siraha	79.4	72.6	75.9	81.0	75.5	78.3	82.7	80.1	81.5	82.4	76.1	79.3	80.0	79.3	79.7	80.9	76.0	78.5
16.1	Central dev. reg.	82.0	81.8	81.9	87.2	87.6	87.4	89.2	89.0	89.1	90.2	89.0	89.6	90.5	90.4	90.4	87.0	86.7	86.9
16.2	Cent. mountain	82.0	83.1	82.6	89.9	90.7	90.3	92.6	91.0	91.8	90.8	91.9	91.3	92.1	92.2	92.1	88.4	88.8	88.6
22	Dolakha	79.3	81.6	80.4	88.2	89.9	89.1	92.9	90.8	91.9	92.0	93.6	92.8	94.9	93.1	94.0	87.8	88.6	88.2
23	Sindhupalchok	83.6	84.7	84.1	91.2	91.8	91.5	93.0	91.4	92.2	90.9	91.2	91.1	91.2	92.6	91.9	89.2	89.6	89.4
29	Rasuwa	81.5	79.6	80.6	87.3	86.8	87.0	89.4	88.9	89.2	86.8	90.6	88.7	89.0	87.6	88.3	85.9	85.5	85.7
19.1	Cent. hill	78.4	77.0	77.7	88.3	87.1	87.7	89.4	88.9	89.2	90.4	89.4	89.9	91.1	89.7	90.4	86.4	85.2	85.8
20	Sindhuli	74.8	74.3	74.5	86.3	84.9	85.6	86.8	86.3	86.5	88.8	87.4	88.1	90.1	88.1	89.1	83.6	82.6	83.1
21	Ramechhap	77.1	75.2	76.2	90.4	91.1	90.8	92.5	91.1	91.8	92.1	91.1	91.6	92.1	92.6	92.4	87.6	86.7	87.2
24	Kavrepalanchok	81.4	79.9	80.7	91.5	91.3	91.4	92.7	93.1	92.9	92.6	92.7	92.7	94.7	92.7	93.7	89.6	88.9	89.3
28	Nuwakot	80.7	80.6	80.7	88.6	87.0	87.8	87.7	88.5	88.1	90.3	90.2	90.2	89.4	89.7	89.6	86.4	86.2	86.3
30	Dhading	84.5	81.3	83.0	91.6	92.1	91.9	94.0	93.7	93.8	94.7	92.3	93.6	94.5	94.5	94.5	91.0	89.6	90.3
31	Makwanpur	74.6	73.5	74.0	84.9	82.0	83.4	86.1	85.0	85.5	86.4	85.7	86.0	87.1	83.9	85.5	82.7	80.9	81.8
25.1	Cent. tarai	83.1	83.9	83.5	83.3	85.7	84.5	86.6	86.6	86.6	88.1	84.9	86.5	86.8	88.2	87.5	85.0	85.5	85.2
17	Dhanusha	83.3	82.4	82.9	87.7	86.1	86.9	88.6	88.0	88.3	90.4	86.2	88.3	89.9	92.1	91.0	87.3	86.3	86.8
18	Mahottari	96.2	94.0	95.1	94.2	94.6	94.4	96.7	96.2	96.5	94.6	95.4	95.0	97.8	95.8	96.7	95.8	94.9	95.4
19	Sarlahi	90.1	95.2	92.8	91.1	93.0	92.0	93.5	93.1	93.3	94.9	90.4	92.6	95.0	93.2	94.1	92.2	93.5	92.9
32	Rautahat	80.5	78.7	79.5	84.5	86.4	85.5	90.4	87.5	88.9	91.0	90.7	90.9	93.0	91.9	92.4	85.5	84.5	85.0
33	Bara	88.5	88.9	88.7	92.2	90.8	91.5	92.4	93.9	93.1	94.3	93.1	93.7	93.7	93.8	93.8	91.3	91.2	91.2
34	Parsa	74.6	76.0	75.3	80.5	80.1	80.3	83.7	84.4	84.1	87.6	82.6	85.0	86.7	88.3	87.5	80.9	80.9	80.9
35	Chitwan	60.9	62.9	61.9	57.2	67.9	62.2	67.3	68.3	67.8	73.0	66.1	69.6	67.6	73.0	70.2	64.8	67.4	66.1
32.1	Valley	90.5	89.3	89.9	93.3	92.6	93.0	92.8	93.3	93.1	93.5	94.4	93.9	94.9	94.6	94.7	92.9	92.7	92.8
25	Lalitpur	87.4	87.6	87.5	93.0	92.8	92.9	93.7	94.5	94.1	93.7	94.8	94.3	94.1	95.2	94.6	92.2	92.7	92.4
26	Bhaktapur	90.2	89.8	90.0	90.7	92.3	91.5	88.7	90.0	89.4	91.7	93.4	92.5	95.1	92.6	93.9	91.3	91.6	91.4
27	Kathmandu	92.2	90.1	91.1	94.2	92.7	93.5	93.5	93.8	93.6	93.9	94.5	94.2	95.2	94.8	95.0	93.7	93.0	93.4
35.1	Western dev. reg.	85.1	84.4	84.7	90.3	89.8	90.1	91.0	91.0	91.0	91.8	90.8	91.3	92.1	90.9	91.5	89.7	89.0	89.3
35.2	West. mountain	79.9	78.9	79.4	80.8	82.4	81.5	87.3	88.8	88.0	93.5	93.1	93.3	89.5	94.6	92.1	84.9	85.6	85.2
41	Manang	67.6	54.2	61.0	76.6	63.4	70.5	78.8	62.2	71.9	83.3	84.8	84.1	78.1	97.2	88.2	75.3	68.9	72.2
42	Mustang	84.2	86.1	85.2	82.2	88.4	85.1	90.7	96.7	93.7	96.3	95.9	96.1	93.5	93.6	93.5	88.2	90.8	89.5

Percentage of primary level Janajati students appeared in the final exam, 2010-011

District Code	Dist_Name	Grade 1			Grade 2			Grade 3			Grade 4			Grade 5			Grade 1-5		
		G	B	T	G	B	T	G	B	T	G	B	T	G	B	T	G	B	T
37.1	West. hill	84.4	84.0	84.2	91.8	91.8	91.8	93.0	92.9	92.9	93.8	92.4	93.1	93.3	92.6	92.9	90.8	90.3	90.5
36	Gorkha	87.4	87.7	87.6	94.4	93.5	94.0	96.2	94.8	95.5	94.7	94.8	94.7	94.1	93.8	93.9	93.1	92.6	92.8
37	Lamjung	79.5	80.3	79.9	90.4	88.2	89.3	88.6	90.8	89.7	90.4	90.6	90.5	89.5	89.6	89.6	86.9	87.2	87.0
38	Tanahu	84.3	84.5	84.4	91.6	91.1	91.3	93.1	92.3	92.7	94.2	91.1	92.7	91.8	90.7	91.3	90.6	89.7	90.1
39	Syangja	89.4	87.2	88.3	88.4	87.5	87.9	90.4	90.2	90.3	91.1	91.1	91.1	91.0	91.6	91.3	90.0	89.5	89.8
40	Kaski	92.9	92.8	92.8	94.4	95.1	94.7	94.7	95.4	95.1	95.4	95.0	95.2	94.8	94.8	94.8	94.4	94.6	94.5
43	Myagdi	76.7	75.6	76.2	93.0	95.4	94.2	94.8	94.9	94.9	93.9	93.1	93.5	94.8	95.1	94.9	89.6	89.7	89.7
44	Parbat	85.3	83.0	84.2	84.8	91.4	88.1	89.0	89.8	89.4	88.6	85.2	86.9	91.8	89.5	90.7	87.7	87.5	87.6
45	Baglung	78.8	78.9	78.8	92.2	91.0	91.6	94.0	93.8	93.9	93.4	92.1	92.7	95.3	93.2	94.3	89.4	88.5	89.0
46	Gulmi	81.6	80.4	81.0	90.7	90.7	90.7	92.0	89.7	90.8	94.6	90.3	92.5	94.1	92.0	93.1	89.6	87.7	88.7
47	Palpa	85.5	84.2	84.8	91.5	92.3	91.9	92.6	92.5	92.5	94.6	92.5	93.6	94.7	92.5	93.6	91.3	90.4	90.9
51	Arghakhanchi	82.0	82.0	82.0	92.6	93.6	93.1	93.4	94.6	94.0	96.0	94.3	95.2	92.9	95.2	94.0	90.2	90.5	90.4
48.1	West. tarai	85.9	84.9	85.4	88.7	87.5	88.1	88.5	88.6	88.6	89.2	88.6	88.9	90.5	88.6	89.6	88.3	87.4	87.8
48	Nawalparasi	86.4	85.4	85.9	92.6	89.1	90.9	91.5	90.8	91.2	90.3	89.3	89.8	91.2	90.3	90.7	90.1	88.7	89.4
49	Rupandehi	80.5	81.1	80.8	83.7	83.9	83.8	84.2	84.1	84.1	85.9	86.0	86.0	88.8	85.9	87.4	84.2	83.9	84.1
50	Kapilbastu	92.4	88.9	90.6	90.3	90.2	90.3	90.5	91.8	91.2	93.0	91.5	92.2	92.4	90.2	91.3	91.7	90.3	91.0
51.1	Mid western dev. reg.	80.5	79.5	80.0	90.2	89.4	89.8	91.7	90.3	91.0	91.5	90.9	91.2	92.3	91.2	91.8	88.4	87.3	87.9
51.2	Mid west. mountain	70.5	69.6	70.1	80.7	79.3	80.0	84.3	80.3	82.3	88.3	89.2	88.7	84.3	89.4	86.6	78.6	77.9	78.3
62	Dolpa	75.2	75.0	75.1	88.8	86.3	87.6	92.0	91.2	91.6	85.4	92.0	88.7	92.4	88.1	90.2	83.6	83.9	83.8
63	Jumla	60.0	63.6	61.6	52.8	44.1	48.6	81.5	68.0	75.0	83.3	66.7	76.2	69.7	60.9	66.1	66.3	60.0	63.5
64	Kailikot	47.0	39.9	43.1	40.6	57.8	49.2	27.1	37.2	32.8	44.7	43.3	44.1	54.8	56.0	55.4	42.4	44.1	43.3
65	Mugu	89.0	94.0	91.2	71.8	64.3	68.2	85.3	79.7	82.5	94.9	96.9	95.8	76.1	98.1	84.5	83.7	86.0	84.7
66	Humla	69.4	70.5	69.9	90.9	90.5	90.7	95.4	91.6	93.5	99.3	95.7	97.6	93.3	99.1	95.9	83.3	82.4	82.9
56.1	Mid west. hill	76.6	76.8	76.7	91.7	91.5	91.6	93.6	92.3	93.0	92.6	91.4	92.0	93.3	92.0	92.6	87.6	86.9	87.2
52	Pyuthan	83.7	81.8	82.7	93.5	94.5	94.0	95.1	94.2	94.7	92.6	92.3	92.4	93.9	91.8	92.8	90.9	89.7	90.3
53	Rolpa	71.4	76.2	73.8	90.8	90.9	90.8	94.5	93.9	94.2	93.8	92.3	93.0	92.8	94.5	93.7	85.0	86.7	85.8
54	Rukum	75.0	74.0	74.5	96.2	94.1	95.1	97.5	96.1	96.8	96.6	95.3	96.0	95.6	93.6	94.6	88.8	87.3	88.1
55	Salyan	75.2	70.2	72.7	88.3	87.5	87.9	90.2	86.5	88.4	89.1	88.4	88.8	93.3	90.3	91.9	85.9	82.9	84.5
59	Surkhet	84.2	82.8	83.5	91.8	89.7	90.7	93.2	90.4	91.8	93.8	92.2	92.9	95.9	91.2	93.7	91.0	88.6	89.8
60	Dailekh	70.5	71.2	70.8	82.4	87.2	84.7	85.0	86.3	85.6	85.6	80.3	83.0	84.4	86.4	85.3	80.4	80.9	80.6
61	Jajarkot	74.4	74.0	74.2	93.9	92.5	93.2	91.3	91.8	91.6	89.1	91.7	90.4	92.9	91.3	92.2	86.0	85.6	85.8
63.1	Mid west. tarai	85.6	83.3	84.4	89.4	88.2	88.8	90.6	89.2	89.9	91.0	90.7	90.8	92.0	90.8	91.4	89.6	88.2	88.9
56	Dang	87.2	84.0	85.6	91.6	89.5	90.6	92.4	91.5	92.0	93.4	91.8	92.6	94.3	92.2	93.3	91.6	89.5	90.6
57	Banke	79.5	79.0	79.2	82.6	80.6	81.6	84.6	83.8	84.2	83.5	87.2	85.3	86.4	87.2	86.8	82.9	83.0	83.0
58	Bardiya	89.5	86.7	88.1	92.9	93.4	93.2	93.1	91.2	92.1	93.6	92.0	92.8	93.2	91.8	92.6	92.5	90.9	91.7
66.1	Far western dev. reg.	83.1	81.5	82.3	93.7	92.0	92.9	93.7	92.0	92.9	94.7	94.0	94.3	94.1	94.1	94.1	91.2	90.1	90.7
66.2	Far west. mountain	66.4	67.2	66.8	83.9	86.8	85.2	88.9	91.3	89.9	81.6	96.6	87.2	81.5	89.4	85.1	77.7	81.0	79.1
67	Bajura	57.4	57.7	57.5	78.0	77.3	77.8	76.7	83.3	79.2	59.1	100.0	72.7	68.2	76.5	71.8	66.7	71.7	68.6
68	Bajhang	90.6	96.0	93.0	81.0	78.9	80.0	100.0	100.0	100.0	100.0	100.0	100.0	91.7	88.9	90.5	91.3	91.8	91.5
75	Darchula	63.0	62.5	62.8	96.0	100.0	98.1	100.0	93.8	97.0	100.0	90.0	96.2	90.0	100.0	95.1	83.9	83.6	83.7
69.1	Far west. hill	63.5	65.5	64.5	95.9	93.6	94.7	89.8	84.1	86.7	94.5	94.6	94.5	91.3	89.9	90.6	81.4	80.8	81.1
69	Achham	52.7	49.2	50.9	90.4	90.2	90.3	81.1	80.6	80.8	88.3	96.0	92.3	87.1	75.9	80.5	71.7	70.1	70.9
70	Doti	67.3	69.6	68.5	100.0	92.8	96.6	93.7	79.0	85.3	96.0	92.5	94.2	92.9	97.9	95.7	83.9	81.5	82.6
73	Dadeldhura	70.3	84.8	77.1	91.5	98.5	95.1	93.8	98.4	96.2	96.4	97.3	96.8	92.4	94.1	93.1	87.4	94.1	90.6
74	Baitadi	100.0	50.0	75.0	100.0	#DIV/0!	100.0	0.0	100.0	50.0	100.0	100.0	100.0	100.0	75.0	83.3	92.3	77.8	86.4
73.1	Far west. tarai	85.5	83.8	84.7	93.7	91.9	92.9	94.0	92.6	93.3	94.7	93.9	94.4	94.3	94.4	94.3	92.1	90.9	91.5
71	Kailali	83.5	82.2	82.9	92.8	90.1	91.5	92.7	91.8	92.3	94.0	93.6	93.8	93.5	94.3	93.9	90.8	89.9	90.4
72	Kanchanpur	91.1	88.0	89.7	95.9	96.0	95.9	97.1	94.4	95.8	96.5	94.8	95.7	96.5	94.5	95.6	95.3	93.4	94.4

Percentage of students at lower secondary, secondary and higher secondary levels by district appeared in the final exam, Flash II_ 2010-011

Dist_code	District_name	Grade 6			Grade 7			Grade 8			Grade 6-8			Grade 9			Grade 10			Grade 9-10		
		Girls	Boys	Total	Girls	Boys	Total	Girls	Boys	Total	Girls	Boys	Total	Girls	Boys	Total	Girls	Boys	Total	Girls	Boys	Total
0.1	Total	91.3	90.0	90.7	91.7	90.5	91.1	90.9	90.2	90.5	91.3	90.2	90.8	91.8	90.5	91.1	93.6	93.5	93.5	92.6	91.9	92.2
0.2	Eastern dev. reg.	89.8	89.1	89.5	90.5	88.4	89.5	89.3	87.9	88.7	89.9	88.5	89.2	90.4	88.8	89.6	93.1	92.0	92.5	91.7	90.3	91.0
0.3	East. mountain	90.4	88.6	89.5	88.3	87.5	87.9	86.9	87.4	87.1	88.6	87.9	88.3	90.2	88.5	89.4	90.7	89.6	90.2	90.5	89.0	89.8
1	Taplejung	87.9	86.3	87.1	84.8	85.6	85.2	81.8	83.3	82.5	85.1	85.2	85.1	87.8	86.9	87.3	88.1	84.0	86.2	87.9	85.5	86.8
9	Sankhuwasabha	91.3	89.3	90.3	90.2	86.8	88.6	90.4	90.7	90.5	90.7	88.9	89.8	92.9	88.1	90.5	91.9	93.5	92.7	92.4	90.5	91.5
11	Solukhumbu	93.2	91.7	92.5	91.8	91.6	91.7	90.7	90.1	90.4	92.0	91.2	91.6	90.6	92.1	91.3	94.6	95.2	94.8	92.4	93.5	93.0
3.1	East. hill	90.3	90.7	90.5	90.9	89.3	90.2	89.9	88.1	89.0	90.4	89.5	90.0	89.4	88.1	88.8	91.8	91.1	91.5	90.5	89.5	90.1
2	Panchthar	88.9	89.7	89.3	91.2	90.4	90.8	88.6	87.5	88.1	89.6	89.3	89.4	90.0	87.5	88.8	92.2	92.0	92.1	91.1	89.6	90.4
3	Ilam	92.8	90.7	91.8	92.7	90.5	91.7	92.5	86.1	89.6	92.7	89.1	91.0	92.3	91.5	91.9	94.9	92.7	93.9	93.6	92.0	92.9
7	Dhankuta	89.3	87.4	88.3	90.8	88.8	89.8	88.1	87.0	87.6	89.4	87.7	88.6	88.5	88.1	88.3	92.5	89.2	91.0	90.3	88.5	89.5
8	Terhathum	93.3	90.9	92.2	91.8	91.1	91.5	88.6	87.8	88.2	91.5	90.0	90.8	91.4	91.2	91.3	89.6	93.1	91.3	90.5	92.1	91.3
10	Bhojpur	94.6	92.9	93.8	93.2	92.0	92.7	91.2	89.9	90.5	93.2	91.7	92.5	92.3	90.2	91.3	93.7	92.0	92.9	92.9	91.0	92.0
12	Okhaldhunga	91.4	88.7	90.1	92.1	90.3	91.3	93.3	92.5	92.9	92.2	90.3	91.3	87.5	87.1	87.3	90.8	89.0	89.9	89.0	88.0	88.5
13	Khotang	81.5	79.2	80.4	83.9	83.3	83.7	84.3	83.5	83.9	83.1	81.8	82.5	86.2	84.4	85.3	83.8	86.1	85.0	85.0	85.2	85.1
14	Udayapur	91.5	99.7	95.4	92.0	89.3	90.8	91.1	90.4	90.8	91.5	93.7	92.6	88.1	87.0	87.6	94.8	94.5	94.6	91.1	90.4	90.8
11.1	East. tarai	89.4	88.0	88.7	90.7	87.9	89.3	89.4	87.9	88.7	89.8	88.0	88.9	91.3	89.3	90.3	94.4	92.9	93.7	92.8	91.0	91.9
4	Jhapa	92.4	90.7	91.5	93.0	90.4	91.7	91.5	89.7	90.6	92.2	90.3	91.3	91.6	92.6	92.1	96.0	94.1	95.1	93.8	93.3	93.5
5	Morang	87.3	85.2	86.3	88.4	86.5	87.5	86.1	82.9	84.6	87.3	84.9	86.2	94.5	87.6	91.2	89.9	90.7	90.3	92.3	89.1	90.8
6	Sunsari	90.5	87.7	89.1	90.7	87.7	89.3	92.2	91.2	91.7	91.1	88.7	89.9	91.6	89.2	90.4	95.1	94.2	94.7	93.3	91.6	92.4
15	Saptari	85.9	86.3	86.1	88.6	85.5	87.0	87.3	86.1	86.6	87.1	86.0	86.5	87.8	88.4	88.2	95.3	89.5	92.1	91.3	88.9	90.0
16	Siraha	90.6	90.3	90.4	92.4	88.8	90.5	88.1	90.4	89.3	90.5	89.8	90.2	85.7	86.9	86.4	99.2	96.0	97.4	92.0	91.2	91.6
16.1	Central dev. reg.	90.5	89.4	90.0	90.4	90.3	90.4	89.9	89.6	89.8	90.3	89.8	90.0	92.5	90.3	91.4	93.7	93.2	93.5	93.1	91.7	92.3
16.2	Cent. mountain	89.7	88.3	89.0	92.1	91.5	91.8	92.8	91.1	92.0	91.4	90.2	90.8	93.6	91.1	92.4	96.8	97.0	96.9	95.1	93.8	94.5
22	Dolakha	92.1	89.8	91.0	92.4	94.3	93.3	95.4	91.0	93.2	93.2	91.6	92.4	93.3	92.9	93.1	95.7	97.3	96.5	94.4	94.9	94.6
23	Sindhupalchok	88.1	87.5	87.8	91.9	89.6	90.8	91.0	90.7	90.8	90.1	89.1	89.6	93.8	89.6	91.7	97.8	96.6	97.2	95.6	92.8	94.2
29	Rasuwa	87.8	85.5	86.7	92.0	89.8	90.9	91.4	94.1	92.6	90.2	89.5	89.9	94.8	92.3	93.4	96.6	98.2	97.4	95.6	94.8	95.2
19.1	Cent. hill	90.5	88.5	89.5	91.0	94.3	92.6	91.2	91.1	91.2	90.9	91.2	91.0	93.4	91.0	92.2	94.4	94.2	94.3	93.8	92.5	93.2
20	Sindhuli	90.3	88.1	89.2	88.1	94.4	91.3	88.1	87.2	87.6	89.0	89.9	89.5	90.2	89.8	89.9	93.4	93.5	93.4	91.7	91.6	91.7
21	Ramechhap	90.9	88.9	89.9	90.7	91.5	91.1	89.8	89.5	89.7	90.5	89.9	90.3	90.8	90.5	90.7	94.5	92.1	93.3	92.4	91.3	91.9
24	Kavrepalanchok	93.9	91.7	92.8	94.0	93.0	93.5	94.6	92.9	93.7	94.1	92.5	93.3	94.2	91.9	93.1	97.3	96.5	96.9	95.6	94.1	94.9
28	Nuwakot	88.6	84.5	86.7	91.9	99.6	95.4	85.2	84.2	84.7	88.7	89.2	88.9	99.8	88.6	94.6	91.7	92.6	92.1	96.1	90.5	93.5
30	Dhading	92.3	89.2	90.8	92.6	91.5	92.1	93.0	92.1	92.6	92.6	90.8	91.7	93.5	92.1	92.9	97.0	97.0	97.0	95.0	94.3	94.7
31	Makwanpur	86.7	87.3	87.0	88.1	96.8	92.1	93.7	97.6	95.5	89.2	93.3	91.1	91.9	91.8	91.9	91.1	91.8	91.4	91.6	91.8	91.7
25.1	Cent. tarai	89.7	88.3	89.0	87.3	85.9	86.5	85.5	86.2	85.9	87.7	86.9	87.3	86.2	87.3	86.8	91.3	90.8	91.0	88.6	89.0	88.8
17	Dhanusha	89.7	90.3	90.0	88.7	90.5	89.7	91.5	89.5	90.4	89.9	90.1	90.0	89.8	89.1	89.4	94.6	93.9	94.2	92.0	91.4	91.6
18	Mahottari	93.6	93.3	93.4	92.5	93.1	92.9	92.7	89.4	90.8	93.0	92.2	92.6	95.3	95.0	95.1	94.4	91.7	92.8	94.9	93.5	94.1
19	Sarlahi	93.7	92.2	92.9	94.9	94.4	94.6	92.8	94.7	93.9	93.9	93.6	93.7	96.7	92.8	94.5	93.8	96.2	95.1	95.3	94.4	94.8
32	Rautahat	92.6	92.4	92.5	93.4	80.8	85.5	96.3	95.8	96.0	93.9	89.3	91.1	95.5	93.2	94.1	98.1	95.5	96.5	96.7	94.4	95.3
33	Bara	93.4	92.5	92.9	92.0	91.5	91.7	96.5	99.2	97.9	93.8	94.1	93.9	97.1	93.4	95.1	100.0	94.3	96.7	98.4	93.8	95.9
34	Parsa	91.3	82.5	86.4	88.2	78.9	82.7	88.8	86.2	87.3	89.6	82.3	85.4	85.3	89.3	87.8	95.2	87.5	90.6	89.8	88.5	89.0
35	Chitwan	79.1	76.6	77.9	73.6	74.7	74.2	67.1	64.1	65.7	73.1	71.7	72.4	69.9	71.3	70.6	80.8	82.2	81.4	75.0	76.4	75.7
32.1	Valley	92.5	93.0	92.8	93.4	92.8	93.1	93.3	92.8	93.0	93.1	92.8	92.9	97.7	93.1	95.3	94.7	94.3	94.5	96.3	93.7	95.0
25	Lalitpur	93.9	97.7	95.8	94.5	94.9	94.7	94.2	92.6	93.4	94.2	95.1	94.6	95.4	91.2	93.2	97.2	95.9	96.6	96.3	93.3	94.8
26	Bhaktapur	91.0	91.1	91.1	90.4	90.7	90.5	92.3	91.6	91.9	91.2	91.1	91.2	94.5	92.7	93.6	93.2	92.5	92.9	93.8	92.6	93.3
27	Kathmandu	92.4	92.1	92.3	93.7	92.7	93.2	93.2	93.0	93.1	93.1	92.6	92.8	99.1	93.8	96.4	94.3	94.2	94.3	96.9	94.0	95.4
35.1	Western dev. reg.	92.6	91.6	92.1	93.9	91.6	92.8	92.0	92.1	92.1	92.8	91.8	92.3	92.1	92.8	92.4	93.9	95.6	94.7	92.9	94.1	93.5
35.2	West. mountain	92.2	94.2	93.1	96.6	92.7	94.6	97.1	94.9	96.2	95.0	93.9	94.5	87.1	93.7	90.3 </						

Percentage of students at lower secondary, secondary and higher secondary levels by district appeared in the final exam, Flash II_ 2010-011

Dist_code	District_name	Grade 6			Grade 7			Grade 8			Grade 6-8			Grade 9			Grade 10			Grade 9-10		
		Girls	Boys	Total	Girls	Boys	Total	Girls	Boys	Total	Girls	Boys	Total	Girls	Boys	Total	Girls	Boys	Total	Girls	Boys	Total
37.1	West. hill	92.8	91.9	92.3	94.6	92.3	93.5	92.2	92.5	92.3	93.2	92.2	92.7	91.6	93.1	92.3	94.0	96.1	95.1	92.7	94.5	93.6
36	Gorkha	93.6	93.8	93.7	98.8	92.6	95.9	91.6	92.9	92.2	94.6	93.1	93.9	89.5	90.6	90.1	96.6	98.5	97.5	92.6	94.1	93.4
37	Lamjung	89.9	90.6	90.2	88.5	91.5	89.9	88.3	88.8	88.5	88.9	90.3	89.6	88.1	90.3	89.2	87.7	88.1	87.9	87.9	89.3	88.6
38	Tanahu	94.3	88.7	91.6	96.2	90.6	93.5	91.4	88.4	89.9	94.0	89.2	91.7	84.4	89.5	86.7	96.2	93.0	94.6	89.4	91.1	90.2
39	Syangja	91.8	91.1	91.4	92.7	92.8	92.8	92.2	90.6	91.4	92.2	91.5	91.9	92.3	92.5	92.4	93.4	96.7	95.0	92.8	94.5	93.7
40	Kaski	95.1	95.2	95.2	96.4	95.5	96.0	94.8	94.6	94.7	95.4	95.1	95.3	95.5	99.3	97.4	97.9	97.5	97.7	96.6	98.4	97.5
43	Myagdi	90.1	91.2	90.6	93.4	93.7	93.5	90.8	92.8	91.7	91.3	92.5	91.9	91.9	92.9	92.4	93.0	94.4	93.7	92.4	93.6	93.0
44	Parbat	93.5	92.7	93.1	92.6	92.9	92.7	93.4	91.7	92.6	93.2	92.5	92.8	94.4	94.2	94.3	96.7	96.0	96.4	95.5	95.0	95.3
45	Baglung	92.4	90.7	91.6	92.5	90.5	91.6	90.7	91.8	91.2	91.9	91.0	91.5	92.2	93.2	92.7	95.5	96.7	96.1	93.8	94.9	94.3
46	Gulmi	91.7	92.3	91.9	94.8	91.3	93.1	94.2	99.0	96.4	93.4	94.0	93.7	91.5	91.6	91.5	84.6	98.5	90.9	88.2	94.7	91.2
47	Palpa	92.1	91.1	91.6	95.9	91.1	93.6	91.0	93.3	92.1	93.0	91.8	92.4	92.1	91.5	91.8	94.5	96.1	95.3	93.2	93.6	93.4
51	Arghakhanchi	92.5	91.3	91.9	93.3	91.3	92.4	92.9	91.3	92.1	92.9	91.3	92.1	94.1	92.7	93.5	93.9	97.0	95.4	94.0	94.7	94.4
48.1	West. tarai	92.2	91.0	91.6	92.5	90.3	91.4	91.5	91.5	91.5	92.1	90.9	91.5	93.4	92.1	92.7	93.5	94.4	94.0	93.4	93.2	93.3
48	Nawalparasi	91.1	91.0	91.0	90.1	89.8	89.9	90.6	87.8	89.1	90.6	89.6	90.1	92.2	91.9	92.0	92.1	93.9	93.0	92.1	92.9	92.5
49	Rupandehi	93.7	92.1	92.9	95.2	91.8	93.4	92.7	96.7	94.8	93.9	93.4	93.6	94.6	94.0	94.3	94.3	96.5	95.4	94.4	95.1	94.8
50	Kapilbastu	91.5	89.3	90.3	92.7	88.9	90.6	90.8	88.6	89.6	91.7	89.0	90.2	93.4	88.5	90.8	94.7	91.7	93.1	94.0	90.0	91.9
51.1	Mid western dev. reg.	91.7	89.5	90.6	91.5	90.9	91.2	91.9	90.5	91.2	91.7	90.2	91.0	90.1	89.0	89.5	92.8	93.2	93.0	91.3	91.0	91.1
51.2	Mid west. mountain	91.2	89.9	90.5	90.2	87.9	88.8	93.9	91.0	92.1	91.7	89.7	90.5	83.2	81.6	82.1	92.1	90.2	90.8	87.5	85.7	86.3
62	Dolpa	91.2	87.8	89.3	91.2	90.0	90.5	92.7	95.5	94.3	91.6	90.6	91.0	90.4	89.1	89.6	97.9	96.8	97.3	93.9	92.6	93.1
63	Jumla	87.0	87.7	87.4	87.9	84.8	86.1	90.3	92.4	91.6	88.2	88.3	88.3	71.2	79.6	76.4	85.2	76.1	79.6	77.2	78.1	77.8
64	Kalikot	93.0	91.5	92.1	89.6	88.4	88.9	97.8	88.7	91.9	93.4	89.6	91.1	87.3	77.6	80.9	95.8	95.3	95.4	91.7	87.0	88.5
65	Mugu	96.2	91.3	93.4	96.1	89.4	91.8	93.3	92.0	92.4	95.5	90.9	92.7	95.8	85.3	88.2	90.6	93.1	92.4	93.5	88.8	90.1
66	Humla	89.1	89.5	89.3	91.3	91.3	91.3	90.9	93.4	92.5	90.3	91.4	90.9	88.8	91.0	90.4	91.6	90.1	90.6	90.3	90.6	90.5
56.1	Mid west. hill	92.1	88.9	90.5	91.4	91.7	91.5	90.1	88.9	89.5	91.3	89.8	90.5	88.2	88.6	88.4	91.6	93.3	92.5	89.7	90.9	90.4
52	Pyuthan	92.0	90.3	91.2	94.1	89.9	92.1	93.4	91.3	92.4	93.1	90.4	91.8	94.7	90.6	92.6	97.3	95.8	96.5	95.9	93.1	94.4
53	Rolpa	91.8	88.5	90.1	92.6	92.2	92.4	91.3	87.9	89.5	91.9	89.5	90.7	91.0	89.0	89.9	95.2	96.4	95.9	92.7	92.0	92.3
54	Rukum	91.3	92.0	91.7	94.0	91.5	92.7	93.6	93.6	93.6	92.8	92.3	92.6	94.5	93.2	93.8	94.4	97.0	95.7	94.4	95.1	94.8
55	Salyan	91.0	89.6	90.3	92.4	89.4	91.0	94.0	91.9	92.9	92.2	90.2	91.2	90.8	88.7	89.7	95.1	92.0	93.5	92.8	90.3	91.5
59	Surkhet	92.0	87.5	89.8	90.4	89.1	89.8	85.6	86.8	86.2	89.4	87.7	88.6	79.7	93.2	85.9	90.0	98.5	94.4	84.2	95.8	89.9
60	Dailekh	95.0	86.3	90.7	87.3	95.6	91.5	89.1	87.6	88.3	91.1	89.6	90.3	87.8	83.8	85.7	89.4	92.5	91.3	88.5	88.2	88.4
61	Jajarkot	90.4	90.1	90.3	90.7	94.4	92.7	87.0	85.0	85.9	89.5	89.9	89.7	86.1	83.0	84.3	82.8	82.8	82.8	84.4	82.9	83.5
63.1	Mid west. tarai	91.3	90.1	90.7	91.8	90.7	91.2	93.7	92.5	93.1	92.1	91.0	91.6	93.4	91.7	92.5	94.3	94.0	94.1	93.8	92.8	93.3
56	Dang	93.3	90.4	92.0	93.5	92.5	93.0	94.5	95.1	94.8	93.8	92.5	93.2	95.2	93.1	94.2	96.0	95.3	95.7	95.6	94.2	94.9
57	Banke	90.2	90.0	90.1	90.5	89.8	90.1	93.8	92.2	93.0	91.3	90.6	91.0	92.5	92.0	92.2	91.3	92.4	91.9	91.9	92.2	92.1
58	Bardiya	89.8	89.8	89.8	90.8	89.6	90.2	92.5	90.0	91.3	90.9	89.8	90.4	92.0	90.1	91.1	94.9	93.8	94.3	93.2	91.7	92.5
66.1	Far western dev. reg.	93.7	91.8	92.7	94.2	92.5	93.3	94.0	92.1	93.0	94.0	92.1	93.0	94.5	91.7	93.0	94.8	93.5	94.0	94.7	92.5	93.5
66.2	Far west. mountain	95.4	93.6	94.4	95.8	94.9	95.3	94.0	92.1	92.9	95.1	93.6	94.2	94.0	91.6	92.5	94.8	95.5	95.2	94.4	93.5	93.8
67	Bajura	97.7	93.8	95.6	97.1	93.6	94.9	91.7	90.4	90.8	96.0	92.7	94.1	90.9	89.9	90.3	94.3	99.2	97.6	92.4	94.0	93.5
68	Bajhang	93.7	92.4	92.9	94.3	94.6	94.5	91.5	91.4	91.4	93.3	92.8	93.0	97.5	90.4	92.7	92.3	93.1	92.8	94.8	91.7	92.7
75	Darchula	95.0	95.0	95.0	96.4	96.9	96.7	98.3	95.0	96.5	96.4	95.6	96.0	93.2	95.2	94.3	97.2	95.7	96.4	95.2	95.5	95.3
69.1	Far west. hill	93.2	91.8	92.5	93.7	92.0	92.8	93.5	93.0	93.2	93.5	92.2	92.8	94.6	90.6	92.3	95.9	91.9	93.5	95.1	91.2	92.9
69	Achham	88.1	92.2	90.3	89.4	88.0	88.6	89.0	90.4	89.8	88.7	90.3	89.6	87.7	83.7	85.3	95.5	86.2	89.7	91.4	84.9	87.4
70	Doti	94.6	85.4	89.5	94.5	91.1	92.6	93.6	90.9	92.2	94.3	88.7	91.2	96.3	91.8	93.8	95.1	96.1	95.7	95.8	93.8	94.6
73	Dadeldhura	96.1	95.2	95.6	93.6	95.2	94.4	95.8	94.8	95.3	95.2	95.1	95.1	99.1	95.8	97.4	97.3	93.2	94.9	98.6	94.9	96.6
74	Baitadi	95.9	94.1	95.0	97.0	95.1	96.0	96.0	95.9	96.0	96.3	95.0	95.6	96.3	94.3	95.2	96.2	95.3	95.7	96.3	94.8	95.4
73.1	Far west. tarai	93.5	90.9	92.3	94.1	91.7	92.9	94.2	91.3	92.8	93.9	91.3	92.6	94.7	92.6	93.7	94.1	93.7	93.9	94.4	93.1	93.8
71	Kailali	92.0	88.6	90.4	93.1	90.1	91.6	92.9	89.6	91.2	92.6	89.4	91.0	93.2	90.7	91.9	92.2	91.5	91.9	92.7	91.1	91.9
72	Kanchanpur	96.1	94.9	95.																		

% of Dalit students at lower secondary, secondary and higher secondary levels by district appeared in the final exam, Flash II_2010-011

Dist_code	District_name	Grade 6			Grade 7			Grade 8			Grade 6-8			Grade 9			Grade 10			Grade 9-10		
		Girls	Boys	Total	Girls	Boys	Total	Girls	Boys	Total	Girls	Boys	Total	Girls	Boys	Total	Girls	Boys	Total	Girls	Boys	Total
0.1	Total	88.1	87.6	87.8	88.0	87.7	87.8	86.3	87.1	86.7	87.6	87.5	87.5	88.2	88.4	88.3	89.3	90.9	90.2	88.7	89.5	89.1
0.2	Eastern dev. reg.	85.7	84.8	85.2	85.8	83.4	84.6	82.6	83.8	83.2	85.0	84.1	84.5	85.1	85.5	85.3	86.7	89.2	88.0	85.8	87.2	86.5
0.3	East. mountain	88.2	85.3	86.8	87.6	87.1	87.4	80.9	83.2	82.0	86.0	85.3	85.7	86.4	87.7	87.0	85.6	87.3	86.4	86.0	87.5	86.7
1	Taplejung	83.8	80.7	82.3	82.6	82.9	82.8	72.4	77.8	75.0	80.2	80.5	80.3	81.8	83.2	82.4	81.4	78.8	80.2	81.6	81.2	81.4
9	Sankhuwasabha	90.2	87.4	88.8	88.2	86.7	87.5	88.5	85.7	87.2	89.1	86.7	88.0	91.9	92.8	92.3	94.7	97.2	96.1	92.9	94.7	93.8
11	Solukhumbu	94.0	92.3	93.2	99.1	96.4	97.8	92.2	93.3	92.8	95.2	93.9	94.5	92.0	91.1	91.5	88.5	95.8	92.0	90.2	93.3	91.7
3.1	East. hill	88.6	89.2	88.8	90.2	88.0	89.2	89.8	87.2	88.6	89.4	88.3	88.9	89.5	90.1	89.7	90.6	92.4	91.5	89.9	91.1	90.5
2	Panchthar	100.0	99.0	99.5	83.9	82.0	83.1	96.8	87.2	92.7	94.0	90.2	92.3	81.3	85.7	83.0	99.1	90.9	95.4	88.5	88.2	88.4
3	Ilam	93.9	93.8	93.9	88.4	92.5	90.3	88.9	88.0	88.5	90.6	91.7	91.1	88.0	92.8	90.1	90.7	98.7	94.5	89.0	95.2	91.8
7	Dhankuta	79.1	82.7	80.9	88.5	85.6	87.1	84.4	79.6	82.2	83.6	83.0	83.3	94.4	90.1	92.3	86.8	88.9	87.7	90.9	89.6	90.3
8	Terhathum	93.9	91.4	92.7	90.9	95.3	92.9	89.9	90.2	90.0	91.8	92.4	92.1	87.7	94.4	90.7	85.1	87.9	86.6	86.6	90.9	88.7
10	Bhojpur	90.4	88.8	89.7	95.0	89.0	92.3	98.4	93.4	95.9	94.0	90.2	92.2	95.1	88.5	91.6	96.3	95.3	95.8	95.6	91.3	93.4
12	Okhaldhunga	88.6	88.6	88.6	93.7	92.1	92.9	93.4	91.4	92.4	91.5	90.3	90.9	87.8	79.1	83.0	90.7	93.1	92.1	89.1	85.5	87.1
13	Khotang	84.0	82.1	83.1	88.2	82.4	85.4	82.1	75.3	78.7	84.9	80.3	82.6	83.1	85.3	84.2	77.8	88.2	83.1	80.7	86.6	83.7
14	Udayapur	85.8	90.0	87.8	90.9	87.8	89.5	88.3	90.6	89.4	88.0	89.5	88.7	94.1	97.9	95.8	94.8	95.1	94.9	94.4	96.7	95.4
11.1	East. tarai	84.3	83.2	83.8	83.7	81.4	82.5	79.5	82.5	81.0	82.9	82.5	82.7	82.8	83.4	83.1	85.0	88.2	86.7	83.7	85.6	84.7
4	Jhapa	86.0	87.6	86.8	86.8	89.3	88.0	87.1	85.9	86.5	86.6	87.7	87.1	84.8	83.0	83.9	84.9	90.5	87.5	84.8	86.4	85.6
5	Morang	83.6	80.1	81.8	83.7	77.8	80.7	73.8	76.0	74.9	81.1	78.3	79.7	85.6	82.4	84.0	78.4	80.1	79.2	82.4	81.3	81.8
6	Sunsari	84.3	82.6	83.5	86.9	80.7	83.7	83.4	85.9	84.6	84.9	82.8	83.8	89.5	83.3	86.3	89.9	93.6	91.8	89.7	87.9	88.8
15	Saptari	86.7	85.4	86.0	85.5	85.5	85.5	83.8	87.3	85.7	85.7	85.9	85.8	80.4	87.1	84.0	90.5	91.9	91.3	84.5	89.2	87.0
16	Siraha	81.2	82.0	81.6	76.0	76.5	76.3	71.2	80.7	76.7	77.4	80.0	78.8	72.1	81.5	77.7	85.2	88.4	87.3	77.6	84.7	82.0
16.1	Central dev. reg.	88.5	89.0	88.8	88.5	88.5	88.5	86.2	89.5	87.9	87.9	89.0	88.4	90.9	90.6	90.7	91.2	93.0	92.2	91.0	91.7	91.3
16.2	Cent. mountain	91.0	85.7	88.4	88.3	84.2	86.4	89.4	88.5	89.0	89.7	85.9	87.9	91.1	90.4	90.8	91.0	93.4	92.2	91.1	91.6	91.4
22	Dolakha	95.1	92.5	93.9	93.3	85.6	89.7	89.0	89.3	89.2	93.0	89.5	91.3	99.4	93.5	96.7	96.8	95.5	96.1	98.4	94.4	96.4
23	Sindhupalchok	86.4	78.9	82.7	82.6	82.3	82.5	89.5	87.3	88.6	86.0	81.9	84.0	83.8	88.2	85.9	82.2	90.2	86.3	83.3	89.0	86.1
29	Rasuwa	88.9	78.9	84.8	90.9	93.3	91.9	93.8	90.0	92.3	90.8	86.4	89.0	73.3	81.3	77.4	100.0	100.0	100.0	81.8	84.2	82.9
19.1	Cent. hill	85.6	88.0	86.7	88.7	87.6	88.2	82.7	82.2	82.5	85.8	86.3	86.1	91.6	89.8	90.7	90.2	92.6	91.4	91.0	91.0	91.0
20	Sindhui	80.4	85.1	82.6	84.5	83.3	83.9	76.9	76.9	76.9	80.9	82.4	81.7	88.9	88.1	88.5	78.9	84.5	81.8	84.4	86.5	85.5
21	Ramechhap	86.5	86.6	86.5	89.7	87.9	88.8	88.2	84.7	86.6	88.0	86.5	87.3	86.9	83.7	85.4	94.9	96.1	95.5	90.3	89.1	89.7
24	Kavrepalanchok	90.5	89.4	90.0	91.6	90.0	90.9	87.3	86.7	87.0	90.0	88.8	89.4	90.7	89.0	90.0	95.2	96.0	95.6	92.7	92.2	92.4
28	Nuwakot	83.0	81.9	82.5	86.8	78.1	83.0	70.5	66.5	68.8	80.2	76.3	78.5	96.4	89.0	93.0	97.2	97.0	97.1	96.7	92.0	94.7
30	Dhading	89.6	92.9	91.1	92.8	93.6	93.2	90.6	89.4	90.0	90.8	92.2	91.5	97.3	95.1	96.3	97.3	100.0	98.7	97.3	97.1	97.2
31	Makwanpur	85.1	93.1	88.6	87.6	95.5	91.0	83.4	91.5	86.9	85.4	93.4	88.9	89.4	95.2	92.0	83.0	87.0	84.7	86.5	91.6	88.7
25.1	Cent. tarai	89.5	89.4	89.4	88.7	88.8	88.7	86.8	91.7	89.5	88.5	89.8	89.2	89.8	90.4	90.1	91.9	92.4	92.2	90.7	91.3	91.0
17	Dhanusha	91.1	90.2	90.6	84.4	94.5	90.2	95.3	91.5	93.2	90.1	91.9	91.1	96.8	96.2	96.4	95.8	97.9	97.1	96.4	96.9	96.7
18	Mahottari	91.8	91.7	91.7	92.9	93.6	93.3	91.6	94.6	93.4	92.1	93.0	92.6	96.6	98.8	97.8	98.1	94.5	96.0	97.2	97.0	97.1
19	Sarlahi	99.2	98.4	98.8	98.9	85.0	91.1	100.0	95.7	97.6	99.3	93.3	96.0	97.2	93.2	94.9	98.6	96.1	97.2	97.8	94.5	95.9
32	Rautahat	91.6	91.5	91.5	90.6	97.2	94.5	95.2	94.4	94.7	92.2	94.0	93.3	98.2	94.9	96.1	100.0	97.3	98.3	99.0	96.0	97.2
33	Bara	93.6	97.7	95.8	96.5	93.8	95.0	87.6	96.3	92.3	93.1	96.0	94.7	95.7	97.8	96.9	96.9	99.1	98.2	96.2	98.3	97.4
34	Parsa	76.6	78.1	77.5	83.2	80.9	81.8	71.9	79.5	76.5	77.5	79.4	78.6	77.6	80.9	79.7	84.0	74.1	77.8	80.3	78.0	78.9
35	Chitwan	76.3	68.6	72.7	73.7	62.3	68.5	68.7	87.0	76.2	72.9	71.9	72.5	66.7	63.5	65.1	73.5	82.8	77.8	69.7	71.5	70.6
32.1	Valley	88.7	90.9	89.7	87.2	91.3	89.0	89.4	93.1	91.1	88.4	91.7	89.9	92.9	92.9	92.9	90.5	96.2	93.2	91.8	94.4	93.0
25	Lalitpur	92.4	89.0	90.7	90.3	91.8	91.1	94.6	90.1	92.5	92.4	90.3	91.4	92.9	90.5	91.7	94.1	92.8	93.5	93.5	91.6	92.5
26	Bhaktapur	84.1	80.7	82.6	85.9	84.4	85.3	84.9	87.5	86.1	85.0	84.2	84.7	89.0	91.0	89.9	87.5	86.7	87.1	88.4	89.0	88.7
27	Kathmandu	88.1	93.2	90.6	86.4	92.4	89.0	88.5	95.3	91.5	87.7	93.6	90.4	93.5	94.4	93.9	89.5	99.5	94.2	91.8	96.7	94.0
35.1	Western dev. reg.	88.8	87.5	88.1	88.7	88.5	88.6	87.8	87.3	87.6	88.5	87.8	88.1	87.8	88.9	88.3	90.0	92.4	91.2	88.7	90.4	89.6
35.2	West. mountain	92.6	91.9	92.2	95.2	95.0	95.1	95.0	95.5	95.2	94.1	93.7										

% of Dalit students at lower secondary, secondary and higher secondary levels by district appeared in the final exam, Flash II_2010-011

Dist_code	District_name	Grade 6			Grade 7			Grade 8			Grade 6-8			Grade 9			Grade 10			Grade 9-10		
		Girls	Boys	Total	Girls	Boys	Total	Girls	Boys	Total	Girls	Boys	Total	Girls	Boys	Total	Girls	Boys	Total	Girls	Boys	Total
37.1	West. hill	89.6	86.8	88.3	88.9	88.5	88.7	86.6	87.1	86.8	88.6	87.5	88.0	87.7	89.6	88.7	90.0	91.7	90.8	88.7	90.5	89.6
36	Gorkha	92.1	90.8	91.5	91.7	94.5	93.1	87.5	91.6	89.5	90.7	92.2	91.4	87.9	92.6	90.4	92.8	95.6	94.5	90.0	94.1	92.3
37	Lamjung	91.7	89.3	90.6	89.3	89.6	89.4	84.6	84.9	84.8	89.0	88.3	88.7	92.0	90.1	91.0	94.6	93.6	94.0	93.0	91.6	92.2
38	Tanahu	86.9	83.7	85.4	84.7	83.9	84.3	82.0	83.1	82.5	84.9	83.6	84.3	87.4	87.7	87.5	87.5	90.4	89.0	87.5	88.9	88.2
39	Syangja	88.3	83.8	86.1	86.4	87.1	86.7	85.4	82.1	83.8	86.8	84.4	85.6	82.8	81.8	82.3	86.1	92.3	89.2	84.2	86.4	85.3
40	Kaski	89.7	89.1	89.4	91.9	89.7	90.8	88.3	86.3	87.3	90.0	88.5	89.3	91.2	96.3	93.8	90.1	93.5	91.8	90.7	95.1	92.9
43	Myagdi	85.8	84.7	85.3	88.1	89.0	88.5	86.7	87.0	86.8	86.7	86.6	86.7	87.6	86.7	87.2	88.9	95.3	92.3	88.2	90.4	89.3
44	Parbat	91.6	90.3	91.0	90.4	92.6	91.4	93.1	91.2	92.1	91.6	91.3	91.4	91.6	92.5	92.0	90.6	86.7	88.6	91.1	89.9	90.5
45	Baglung	89.3	88.0	88.7	86.2	90.2	88.1	85.1	87.2	86.1	87.3	88.5	87.9	79.3	83.4	81.4	88.3	87.2	87.7	83.0	85.0	84.1
46	Gulmi	88.9	82.4	85.9	86.2	83.4	84.9	84.3	88.5	86.2	86.9	84.2	85.6	86.7	88.3	87.5	85.8	88.4	87.0	86.3	88.4	87.3
47	Palpa	91.7	86.7	89.5	93.9	86.9	90.7	85.7	87.2	86.4	90.7	86.9	89.0	90.9	91.4	91.1	90.9	93.6	92.0	90.9	92.2	91.5
51	Arghakhanchi	91.0	86.9	89.2	91.5	88.3	90.1	90.5	95.0	92.3	91.0	89.3	90.3	89.8	90.7	90.2	98.6	93.9	96.5	93.7	92.1	93.0
48.1	West. tarai	86.4	88.9	87.7	87.9	88.5	88.2	91.9	88.0	89.8	88.2	88.5	88.4	88.1	86.7	87.4	89.9	94.5	92.4	88.9	89.9	89.4
48	Nawalparasi	82.1	86.9	84.4	87.0	86.0	86.5	96.2	94.1	95.1	87.2	88.5	87.9	82.3	84.4	83.4	85.8	91.8	88.8	83.9	87.7	85.8
49	Rupandehi	89.1	89.9	89.5	87.9	89.6	88.8	88.4	83.3	85.6	88.5	88.0	88.3	93.3	87.2	89.9	92.3	98.3	95.5	92.9	91.3	92.0
50	Kapilbastu	89.1	90.0	89.6	89.7	90.8	90.3	89.7	85.8	87.4	89.4	89.3	89.3	89.1	89.5	89.3	97.1	93.2	94.6	92.1	91.0	91.4
51.1	Mid western dev. reg.	88.1	86.3	87.2	86.9	87.6	87.3	86.2	85.5	85.8	87.3	86.5	86.9	87.2	87.3	87.2	88.2	88.2	88.2	87.6	87.7	87.6
51.2	Mid west. mountain	91.5	87.0	88.6	86.1	88.1	87.4	87.1	88.7	88.3	88.8	87.8	88.1	77.0	85.8	83.6	89.4	81.1	83.2	82.8	83.7	83.4
62	Dolpa	80.0	90.7	85.5	79.2	89.8	86.3	84.0	96.4	90.6	80.9	91.7	87.1	35.0	83.9	64.7	100.0	90.6	92.9	56.7	87.3	77.4
63	Jumla	86.5	87.2	87.0	78.3	75.8	76.8	82.3	88.2	86.3	82.4	84.1	83.5	73.7	93.9	87.1	95.5	70.8	78.6	83.2	83.3	83.3
64	Kalikot	96.0	84.8	88.5	88.1	89.9	89.4	87.2	91.3	90.2	91.5	88.3	89.2	90.8	82.9	84.5	85.9	82.5	83.3	88.3	82.7	84.0
65	Mugu	87.1	89.2	88.5	100.0	93.0	94.9	96.0	80.3	84.9	92.5	87.9	89.3	72.2	78.3	77.3	81.0	74.6	76.3	76.9	76.8	76.8
66	Humla	96.3	94.9	95.5	90.9	100.0	96.7	90.0	85.3	86.7	93.0	93.5	93.3	81.3	100.0	95.2	100.0	97.7	98.0	87.5	98.9	96.5
56.1	Mid west. hill	88.0	86.7	87.3	86.3	87.6	87.0	85.5	85.5	85.5	86.9	86.7	86.8	87.5	87.6	87.6	89.5	90.8	90.2	88.3	89.0	88.7
52	Pyuthan	91.3	86.9	89.2	92.6	88.3	90.5	91.9	87.1	89.6	91.9	87.4	89.7	87.1	89.8	88.6	98.0	97.0	97.4	91.9	93.0	92.5
53	Rolpa	88.7	86.3	87.5	85.6	86.3	85.9	88.0	85.1	86.5	87.6	86.0	86.8	92.2	84.1	87.6	87.1	84.1	85.5	90.3	84.1	86.8
54	Rukum	92.6	92.2	92.4	89.8	95.1	92.6	92.4	93.3	92.9	91.7	93.4	92.6	96.0	98.9	97.5	90.4	94.0	92.3	93.6	96.7	95.3
55	Salyan	88.8	88.5	88.7	93.5	85.8	89.5	91.6	91.2	91.4	90.9	88.3	89.6	89.7	91.9	90.9	95.3	92.8	93.8	91.8	92.3	92.1
59	Surkhet	87.3	85.3	86.4	84.1	87.2	85.6	86.5	86.9	86.7	86.1	86.4	86.2	92.0	89.6	90.7	85.7	96.2	91.1	89.1	92.5	90.9
60	Dailekh	84.9	84.0	84.4	79.1	84.1	81.8	74.8	79.1	77.4	81.1	82.8	82.0	73.1	75.8	74.7	85.3	87.6	86.7	77.7	80.3	79.2
61	Jajarkot	86.7	86.3	86.5	85.7	87.7	86.8	78.9	80.0	79.5	84.2	85.0	84.6	86.2	87.9	87.2	90.9	82.2	85.3	88.2	85.2	86.4
63.1	Mid west. tarai	87.6	85.0	86.3	88.3	87.4	87.9	87.4	83.9	85.7	87.8	85.5	86.7	88.2	87.4	87.8	85.4	85.8	85.6	87.0	86.7	86.8
56	Dang	91.7	85.1	88.8	89.5	90.1	89.8	92.3	88.6	90.6	91.2	87.6	89.6	91.4	90.6	91.0	92.5	98.0	95.1	91.9	94.1	92.9
57	Banke	82.8	86.4	84.7	86.4	86.2	86.3	81.8	80.9	81.3	83.8	84.8	84.3	86.4	86.5	86.4	74.9	76.4	75.7	81.3	81.7	81.5
58	Bardiya	86.7	83.3	85.0	88.9	85.8	87.3	86.1	82.3	84.2	87.3	83.9	85.5	86.7	85.5	86.1	89.7	86.7	88.1	87.8	85.9	86.9
66.1	Far western dev. reg.	90.0	91.5	90.8	90.7	91.5	91.1	89.6	89.4	89.5	90.1	90.9	90.6	90.8	88.8	89.6	90.0	90.7	90.4	90.5	89.6	90.0
66.2	Far west. mountain	93.4	93.8	93.6	91.7	93.5	92.9	90.1	93.4	92.3	92.2	93.6	93.0	89.9	86.3	87.5	96.4	94.7	95.2	92.5	90.2	90.8
67	Bajura	97.0	97.6	97.3	92.2	93.1	92.8	93.4	94.4	94.1	95.0	95.3	95.2	96.2	79.3	84.0	96.9	96.5	96.6	96.5	86.7	89.1
68	Bajhang	88.3	87.2	87.6	88.6	92.6	91.2	84.9	91.2	89.0	87.5	90.1	89.1	81.4	91.3	88.4	94.3	90.7	91.6	87.1	91.0	89.9
75	Darchula	94.1	98.6	96.5	96.8	97.4	97.1	93.8	96.2	95.1	94.8	97.5	96.3	91.0	95.7	93.7	98.6	100.0	99.4	94.3	97.7	96.3
69.1	Far west. hill	89.2	90.6	90.0	90.1	89.7	89.9	88.2	86.0	86.9	89.2	89.1	89.2	89.0	86.2	87.3	84.8	86.7	86.1	87.4	86.5	86.8
69	Achham	79.6	87.2	84.0	83.6	87.5	86.0	77.5	79.9	79.0	80.4	85.4	83.4	81.0	75.9	77.6	75.0	79.2	77.9	78.4	77.5	77.8
70	Doti	97.3	93.2	94.8	100.0	94.2	96.6	94.9	93.5	94.1	97.4	93.5	95.2	94.2	97.4	96.0	89.3	96.1	93.8	92.3	96.8	95.1
73	Dadeldhura	92.4	90.9	91.6	90.0	87.6	88.7	92.8	85.4	88.7	91.8	88.5	90.0	94.2	93.3	93.7	93.3	92.9	93.0	94.0	93.2	93.5
74	Baitadi	95.1	94.3	94.7	93.3	91.5	92.3	95.0	91.5	92.9	94.5	92.6	93.5	92.9	93.6	93.3	96.1	93.9	94.6	94.2	93.7	93.9
73.1	Far west. tarai	89.6	91.3	90.4	91.0	92.5	91.8	90.7	91.2	91.0	90.3	91.7	91.0	92.8	93.7	93.3	92.0	93.0	92.5	92.5	93.4	93.0
71	Kailali	88.4	89.0	88.7	88.2	90.3	89.2	89.6	87.8	88.6	88.6	89.1	88.8	91.2	92.3	91.7	88.0	90.8	89.6	89.8	91.6	90.8
72	Kanchanpur	91.5	94																			

Percentage of Janajati students at lower secondary, secondary and higher secondary levels by district appeared in the final exam, Flash II_2010-011

Dist_code	District_name	Grade 6			Grade 7			Grade 8			Grade 6-8			Grade 9			Grade 10			Grade 9-10		
		Girls	Boys	Total	Girls	Boys	Total	Girls	Boys	Total	Girls	Boys	Total	Girls	Boys	Total	Girls	Boys	Total	Girls	Boys	Total
0.1	Total	91.2	89.5	90.4	91.7	90.0	90.9	91.3	89.8	90.6	91.4	89.8	90.6	91.6	90.2	90.9	94.0	92.9	93.4	92.7	91.4	92.1
0.2	Eastern dev. reg.	90.8	88.8	89.8	91.5	89.4	90.5	90.5	88.7	89.6	90.9	89.0	90.0	90.4	89.0	89.7	93.6	93.0	93.3	91.9	90.9	91.4
0.3	East. mountain	91.1	90.2	90.6	90.3	89.0	89.7	87.4	88.0	87.7	89.7	89.2	89.5	91.5	88.5	90.0	91.7	91.2	91.4	91.6	89.7	90.7
1	Taplejung	88.6	89.1	88.8	88.1	88.5	88.3	82.9	83.7	83.3	86.8	87.3	87.1	88.4	86.1	87.2	90.2	87.8	89.1	89.3	86.9	88.1
9	Sankhuwasabha	92.4	90.9	91.7	91.5	88.2	89.9	90.3	90.6	90.4	91.5	89.9	90.7	93.6	89.5	91.5	89.7	92.0	90.8	91.8	90.6	91.2
11	Solukhumbu	93.3	91.1	92.2	92.5	90.9	91.7	90.7	91.9	91.2	92.2	91.2	91.7	93.7	91.2	92.5	96.8	96.3	96.6	95.1	93.6	94.4
3.1	East. hill	91.2	89.2	90.2	92.2	90.0	91.2	91.5	89.1	90.4	91.6	89.5	90.6	89.8	88.5	89.2	93.5	92.5	93.0	91.5	90.3	91.0
2	Panchthar	91.1	92.2	91.6	92.8	92.7	92.8	92.3	91.3	91.8	92.0	92.1	92.1	88.7	87.5	88.2	93.9	95.0	94.4	91.2	91.1	91.2
3	Ilam	93.8	90.6	92.3	94.5	90.9	92.8	91.1	89.0	90.2	93.1	90.2	91.7	92.8	92.2	92.5	94.8	94.1	94.5	93.7	93.1	93.4
7	Dhankuta	88.9	87.5	88.2	90.9	87.2	89.1	85.8	83.9	85.0	88.6	86.4	87.5	88.0	85.6	86.9	91.8	89.8	90.9	89.6	87.3	88.6
8	Terhathum	94.0	92.8	93.4	92.0	90.6	91.3	92.4	91.2	91.8	92.9	91.6	92.3	92.0	89.9	91.0	90.0	94.5	92.2	91.1	92.0	91.6
10	Bhojpur	93.4	91.8	92.6	94.9	91.4	93.2	94.7	93.7	94.2	94.3	92.2	93.3	91.4	92.7	92.0	96.1	95.5	95.8	93.6	94.0	93.8
12	Okhaldhunga	90.3	88.0	89.2	91.1	90.3	90.7	92.9	91.5	92.2	91.3	89.7	90.5	88.0	88.8	88.4	89.5	88.7	89.1	88.7	88.7	88.7
13	Khotang	80.0	78.8	79.4	83.8	80.9	82.5	80.6	79.8	80.2	81.5	79.7	80.7	82.9	79.0	81.0	84.7	83.6	84.2	83.7	81.3	82.5
14	Udayapur	94.3	90.8	92.6	94.6	92.8	93.8	98.3	91.7	95.3	95.5	91.7	93.7	92.8	91.4	92.1	99.9	97.1	98.6	95.9	94.0	95.0
11.1	East. tarai	90.2	87.8	89.1	91.1	88.9	90.0	90.3	88.4	89.4	90.5	88.4	89.5	90.8	89.7	90.3	94.1	94.0	94.1	92.4	91.8	92.1
4	Jhapa	92.3	92.4	92.3	92.3	95.0	93.6	90.9	91.1	91.0	91.8	92.8	92.3	91.7	90.3	91.0	97.2	96.0	96.6	94.3	93.1	93.7
5	Morang	89.0	84.4	86.8	90.1	84.7	87.5	88.0	82.4	85.3	89.1	83.9	86.6	91.0	86.6	88.9	91.6	90.4	91.0	91.3	88.5	89.9
6	Sunsari	91.8	89.3	90.6	92.3	89.7	91.1	92.1	92.8	92.4	92.0	90.5	91.3	91.0	90.7	90.9	95.6	95.1	95.4	93.2	92.7	93.0
15	Saptari	93.0	87.2	90.3	93.5	90.3	91.9	93.8	92.9	93.4	93.4	89.9	91.7	92.1	95.1	93.5	94.5	94.1	94.3	93.3	94.6	93.9
16	Siraha	78.2	80.9	79.4	80.7	77.3	78.9	83.5	80.7	82.1	80.3	79.6	80.0	80.6	91.3	85.8	84.6	99.0	92.2	82.5	95.2	88.9
16.1	Central dev. reg.	90.0	88.1	89.1	90.5	89.7	90.1	89.7	88.8	89.2	90.1	88.8	89.5	91.2	90.6	90.9	93.2	93.1	93.1	92.1	91.7	91.9
16.2	Cent. mountain	91.6	90.1	90.9	91.9	91.7	91.8	92.8	91.9	92.4	92.0	91.1	91.6	91.8	89.7	90.7	96.7	93.6	95.1	94.0	91.4	92.7
22	Dolakha	94.5	93.1	93.8	94.6	93.1	93.9	95.2	92.0	93.7	94.7	92.8	93.8	94.1	92.5	93.3	98.0	94.5	96.2	95.8	93.4	94.6
23	Sindhupalchok	91.9	89.5	90.7	90.6	91.8	91.2	91.1	92.7	92.0	91.3	91.1	91.2	92.4	90.5	91.4	97.3	94.7	95.9	94.6	92.4	93.5
29	Rasuwa	82.9	84.5	83.6	90.0	87.1	88.6	93.2	87.9	90.7	88.0	86.4	87.2	82.2	78.8	80.4	90.2	85.0	87.6	85.7	81.3	83.5
19.1	Cent. hill	90.0	89.0	89.5	91.0	89.3	90.2	90.3	88.5	89.4	90.4	89.0	89.7	91.8	90.2	91.1	94.1	94.8	94.4	92.8	92.3	92.6
20	Sindhuli	90.4	88.1	89.2	89.9	87.5	88.7	88.6	87.6	88.1	89.7	87.7	88.7	89.7	90.9	90.3	93.5	96.9	95.4	91.6	93.9	92.8
21	Ramechhap	92.6	92.2	92.4	92.8	90.8	91.9	90.9	90.2	90.6	92.2	91.2	91.7	91.7	89.7	90.8	95.0	92.4	93.7	93.1	91.0	92.1
24	Kavrepalanchok	93.7	91.5	92.6	93.4	92.0	92.7	94.2	92.9	93.5	93.7	92.0	92.9	93.7	90.8	92.3	97.3	95.9	96.6	95.3	93.2	94.3
28	Nuwakot	87.0	89.8	88.3	90.6	87.6	89.2	87.5	85.4	86.5	88.4	87.8	88.1	91.1	88.1	89.7	92.5	95.2	93.8	91.7	91.4	91.5
30	Dhading	93.3	92.0	92.7	92.8	94.9	93.8	95.3	94.5	94.9	93.7	93.6	93.7	91.7	94.1	92.8	97.5	98.5	98.0	94.0	96.0	95.0
31	Makwanpur	84.6	83.3	84.0	87.5	83.8	85.8	85.6	80.8	83.4	85.8	82.8	84.4	91.9	87.1	89.8	88.2	88.8	88.5	90.4	87.8	89.2
25.1	Cent. tarai	85.9	84.7	85.3	85.4	85.7	85.5	81.7	83.0	82.4	84.5	84.6	84.5	83.8	85.1	84.5	86.4	87.5	87.0	85.0	86.2	85.6
17	Dhanusha	90.7	90.7	90.7	91.9	90.3	91.0	85.9	90.5	88.4	89.7	90.5	90.1	95.4	95.9	95.7	93.2	94.8	94.0	94.3	95.4	94.9
18	Mahottari	94.9	98.4	96.8	95.9	96.2	96.1	91.7	92.4	92.1	94.4	96.0	95.3	99.7	95.1	97.2	95.6	99.5	97.6	97.9	96.9	97.4
19	Sarlahi	95.8	94.1	95.0	94.2	95.4	94.8	98.7	91.9	95.2	96.1	93.9	95.0	92.9	97.0	94.9	94.2	95.1	94.6	93.4	96.1	94.8
32	Rautahat	96.5	91.1	93.5	96.1	91.6	93.6	97.0	99.5	98.3	96.5	93.6	95.0	94.5	93.0	93.7	97.8	98.6	98.3	96.1	95.8	95.9
33	Bara	97.4	97.8	97.6	94.5	97.4	96.0	97.3	93.3	95.2	96.4	96.4	96.4	96.8	97.3	97.0	99.3	95.1	96.9	97.9	96.2	97.0
34	Parsa	88.3	83.0	85.4	89.5	85.1	87.0	84.3	90.5	87.7	87.6	85.6	86.5	82.6	86.6	84.8	84.1	89.9	87.4	83.3	88.1	86.1
35	Chitwan	65.4	62.5	64.0	66.6	65.5	66.1	60.7	60.7	60.7	64.2	62.9	63.6	65.2	64.2	64.7	72.3	68.9	70.7	68.5	66.3	67.5
32.1	Valley	95.0	90.4	92.6	95.1	94.8	95.0	96.4	94.7	95.5	95.5	93.2	94.3	96.5	96.4	96.4	96.9	96.3	96.6	96.7	96.3	96.5
25	Lalitpur	95.9	95.4	95.7	95.3	95.5	95.4	97.1	95.1	96.1	96.1	95.3	95.7	95.9	96.8	96.3	96.7	98.6	97.7	96.3	97.7	97.0
26	Bhaktapur	94.4	93.5	94.0	93.2	92.3	92.7	94.6	93.7	94.1	94.1	93.1	93.6	96.7	95.0	95.9	95.9	95.1	95.6	96.3	95.0	95.7
27	Kathmandu	94.9	87.5	91.0	95.5	95.4	95.5	96.7	94.9	95.7	95.7	92.4	94.0	96.7	96.7	96.7	97.4	95.5	96.5	97.0	96.1	96.6
35.1	Western dev. reg.	91.9	91.2	91.6	93.1	90.6	91.9	93.1	91.7	92.4	92.7	91.2	91.9	92.2	90.4	91.3	95.1	94.4	94.7	93.6	92.2	92.9
35.2	West. mountain	94.7	95.7	95.1	95.8	92.3	94.1	96.2	97.1	96.6	95.5	94.9										

Percentage of Janajati students at lower secondary, secondary and higher secondary levels by district appeared in the final exam, Flash II_2010-011

Dist_code	District_name	Grade 6			Grade 7			Grade 8			Grade 6-8			Grade 9			Grade 10			Grade 9-10		
		Girls	Boys	Total	Girls	Boys	Total	Girls	Boys	Total	Girls	Boys	Total	Girls	Boys	Total	Girls	Boys	Total	Girls	Boys	Total
37.1	West. hill	93.2	92.2	92.7	93.7	92.7	93.2	92.5	92.7	92.6	93.1	92.5	92.8	92.0	91.1	91.5	94.5	95.9	95.2	93.1	93.3	93.2
36	Gorkha	94.3	95.0	94.6	94.6	92.9	93.8	91.3	92.5	91.9	93.4	93.6	93.5	89.6	87.6	88.5	96.9	99.1	98.0	92.9	92.7	92.8
37	Lamjung	89.0	90.6	89.8	91.7	91.1	91.4	88.6	90.3	89.4	89.8	90.7	90.2	89.3	91.2	90.3	87.6	89.0	88.3	88.5	90.2	89.4
38	Tanahu	93.4	88.6	91.1	92.0	90.6	91.3	90.4	90.0	90.3	92.1	89.7	90.9	89.8	88.5	89.2	91.8	90.4	91.1	90.7	89.4	90.0
39	Syangja	92.1	94.1	93.1	93.7	93.6	93.7	91.4	92.8	92.1	92.4	93.5	92.9	92.1	91.0	91.6	96.2	98.2	97.1	94.1	94.5	94.3
40	Kaski	95.3	95.3	95.3	96.2	95.6	95.9	95.8	96.4	96.1	95.8	95.8	95.8	96.6	96.7	96.6	98.5	97.2	97.9	97.5	96.9	97.2
43	Myagdi	91.6	90.4	91.0	94.1	92.8	93.4	93.4	92.5	93.0	93.0	91.8	92.4	94.0	91.5	92.8	93.5	97.7	95.4	93.8	94.3	94.0
44	Parbat	95.1	88.3	91.7	92.9	93.1	93.0	89.8	88.2	88.9	92.6	89.8	91.2	91.9	92.2	92.0	91.7	97.1	94.4	91.8	94.5	93.2
45	Baglung	94.5	92.0	93.3	95.9	91.7	93.9	94.6	92.7	93.7	95.0	92.1	93.6	93.6	91.9	92.8	95.0	97.7	96.3	94.2	94.7	94.4
46	Gulmi	93.5	93.6	93.5	91.9	92.3	92.1	96.1	94.3	95.2	93.7	93.4	93.6	91.2	88.6	89.9	93.2	98.7	95.8	92.1	92.9	92.5
47	Palpa	92.6	91.5	92.1	93.2	92.1	92.7	92.8	94.1	93.4	92.8	92.5	92.7	89.8	89.7	89.8	93.5	95.0	94.3	91.4	92.1	91.8
51	Arghakhanchi	92.6	90.6	91.6	93.6	93.6	93.6	94.0	90.1	92.1	93.3	91.5	92.5	94.4	94.0	94.2	95.8	97.1	96.5	95.1	95.5	95.3
48.1	West. tarai	89.9	89.7	89.8	92.0	87.3	89.6	94.3	89.9	92.0	91.8	89.0	90.4	92.7	89.1	90.9	96.2	91.6	93.9	94.3	90.2	92.3
48	Nawalparasi	88.1	88.8	88.4	89.6	88.0	88.8	99.0	92.3	95.6	91.7	89.6	90.6	93.3	89.5	91.4	99.3	93.3	96.3	96.1	91.2	93.7
49	Rupandehi	90.8	90.3	90.6	94.5	84.1	89.2	90.4	87.6	89.0	91.9	87.5	89.6	91.7	88.0	89.9	92.6	87.5	90.0	92.1	87.8	89.9
50	Kapilbastu	92.3	90.5	91.3	93.0	91.9	92.4	90.7	88.8	89.7	92.1	90.5	91.3	93.5	90.7	92.0	96.5	96.0	96.2	94.8	93.1	93.9
51.1	Mid western dev. reg.	92.8	90.5	91.7	92.0	90.3	91.2	92.9	90.8	91.9	92.6	90.5	91.6	93.4	90.6	92.0	94.8	89.6	92.0	94.0	90.1	92.0
51.2	Mid west. mountain	88.1	85.9	87.1	85.8	87.7	86.9	95.2	93.1	94.1	89.3	88.5	88.9	93.1	94.9	94.1	83.5	85.3	84.6	89.0	90.1	89.6
62	Dolpa	94.5	90.5	92.4	77.1	78.2	77.8	96.2	93.0	94.2	90.3	87.4	88.6	84.0	97.1	91.5	94.1	100.0	97.8	88.1	98.4	94.2
63	Jumla	87.5	72.7	82.9	86.7	84.6	85.7	86.4	87.5	86.8	86.9	82.5	85.1	89.5	83.3	87.1	70.6	53.3	62.5	80.6	66.7	74.6
64	Kalikot	71.4	71.0	71.2	42.9	41.2	41.7	100.0	81.8	83.3	65.5	64.4	64.8	100.0	100.0	100.0	14.3	18.2	16.7	33.3	30.8	31.8
65	Mugu	88.6	84.0	86.7	96.0	100.0	97.8	91.3	100.0	95.2	91.6	93.8	92.6	100.0	100.0	100.0	0.0	100.0	80.0	85.7	100.0	96.0
66	Humla	87.0	88.8	87.9	89.7	98.1	94.3	98.7	94.2	96.3	91.1	93.8	92.5	98.0	94.5	96.2	100.0	98.3	98.9	98.9	96.5	97.5
56.1	Mid west. hill	92.9	90.0	91.4	92.1	89.2	90.6	91.3	90.7	91.0	92.2	89.9	91.0	91.5	88.9	90.2	94.5	83.2	88.3	92.8	86.2	89.3
52	Pyuthan	92.2	89.3	90.7	93.0	87.5	90.3	93.5	90.8	92.2	92.8	89.1	91.0	93.1	89.6	91.2	96.4	94.4	95.3	94.6	91.8	93.1
53	Rolpa	92.4	87.3	89.8	92.7	91.0	91.8	92.6	89.1	90.7	92.6	89.0	90.7	92.9	91.1	91.9	96.2	95.8	96.0	94.3	92.9	93.6
54	Rukum	96.0	94.1	95.1	95.3	97.4	96.4	95.9	96.0	95.9	95.7	95.7	95.7	97.7	94.5	96.0	94.8	96.2	95.5	96.3	95.2	95.8
55	Salyan	92.5	89.3	91.1	91.5	88.1	89.9	93.2	92.7	92.9	92.4	89.9	91.2	88.5	82.3	85.2	97.9	91.6	94.8	92.9	86.2	89.5
59	Surkhet	93.1	89.9	91.5	92.2	87.8	90.0	86.5	89.0	87.8	90.7	88.9	89.8	89.4	88.8	89.1	95.2	94.3	94.7	92.1	91.5	91.8
60	Dailekh	90.1	91.1	90.6	82.4	83.5	83.0	87.6	87.1	87.3	86.9	87.4	87.2	83.4	80.8	82.1	82.3	39.5	51.7	82.9	54.1	65.0
61	Jajarkot	94.3	95.1	94.7	96.4	83.5	89.2	91.0	92.4	91.7	93.9	90.4	92.1	95.3	93.8	94.5	94.1	88.6	91.1	94.7	91.2	92.9
63.1	Mid west. tarai	92.8	90.9	92.0	92.1	91.0	91.6	93.6	90.9	92.3	92.8	90.9	91.9	94.4	91.4	92.9	95.2	93.6	94.4	94.7	92.4	93.6
56	Dang	94.3	91.5	93.0	94.6	93.5	94.1	95.3	93.6	94.5	94.7	92.7	93.8	97.0	95.6	96.4	99.1	98.1	98.6	97.9	96.8	97.4
57	Banke	90.3	89.0	89.7	88.4	88.1	88.3	90.6	89.1	89.8	89.8	88.7	89.2	92.2	87.6	89.8	91.3	94.1	92.8	91.8	90.5	91.1
58	Bardiya	92.7	91.6	92.2	91.7	90.8	91.3	93.4	89.6	91.5	92.6	90.7	91.7	93.2	90.5	91.9	93.9	89.3	91.5	93.5	90.0	91.7
66.1	Far western dev. reg.	94.6	92.4	93.5	95.2	92.5	93.9	94.2	92.2	93.2	94.7	92.4	93.6	94.2	92.4	93.3	94.4	92.0	93.2	94.3	92.2	93.3
66.2	Far west. mountain	97.3	89.3	93.8	100.0	90.9	94.3	84.2	85.7	85.0	94.2	88.7	91.4	42.9	88.5	62.3	26.9	25.5	25.9	36.1	45.7	41.5
67	Bajura	85.7	70.0	76.5	100.0	87.5	92.9	80.0	80.0	80.0	88.9	78.3	82.9	13.6	75.0	30.0	0.0	6.8	5.4	8.8	17.3	14.0
68	Bajhang	100.0	100.0	100.0	100.0	100.0	100.0	100.0	100.0	100.0	100.0	100.0	100.0	0.0	75.0	60.0	22.2	100.0	30.0	20.0	80.0	40.0
75	Darchula	100.0	100.0	100.0	100.0	90.9	92.3	84.6	85.7	85.2	94.9	92.1	93.5	100.0	100.0	100.0	100.0	100.0	100.0	100.0	100.0	100.0
69.1	Far west. hill	86.8	92.7	90.0	85.1	89.8	87.6	92.8	90.3	91.4	87.9	91.1	89.7	94.4	96.3	95.4	99.0	92.4	95.7	96.4	94.8	95.5
69	Achham	93.4	88.3	90.1	97.1	80.4	87.1	77.8	98.5	92.6	91.0	89.6	90.1	92.0	95.7	94.4	100.0	95.7	98.1	96.3	95.7	96.0
70	Doti	81.4	97.2	90.2	72.8	89.1	82.4	95.9	81.4	88.7	83.5	90.2	87.2	97.3	96.3	96.8	100.0	93.8	96.6	98.4	95.2	96.7
73	Dadeldhura	90.9	90.3	90.7	93.8	98.4	95.8	93.9	94.7	94.3	92.6	94.5	93.5	89.7	96.6	92.6	94.1	83.3	88.6	91.1	91.5	91.3
74	Baitadi	33.3	100.0	50.0	100.0	100.0	100.0	100.0	100.0	100.0	81.8	100.0	89.5	100.0	100.0	100.0	100.0	0.0	100.0	100.0	100.0	100.0
73.1	Far west. tarai	94.9	92.4	93.7	95.6	92.6	94.2	94.3	92.3	93.3	95.0	92.4	93.7	94.6	92.2	93.5	94.8	93.2	94.0	94.7	92.7	93.7
71	Kailali	94.0	90.8	92.5	94.5	91.1	92.9	93.3	91.4	92.3	94.0	91.1	92.6	93.5	91.7	92.6	94.8	92.4	93.6	94.1	92.0	93.1
72	Kanchanpur	97.2	96.4	96.9	98.5	96.4	97.5	96.9	94.9	96.0	97.5	96.0	96.8	97.3	93.8	95.7	94.9	95.5	95.2	96.2	94.6	95.4

Average attendance rates of students' on dated 2067-02-31 (14 June 2010) by grade

Dist_ Code	Dist_Name	Grade wise students' attendance rates													
		1	2	3	4	5	Total 1-5	6	7	8	Total 6-8	9	10	Total 9-10	Total of 1-10
0.1	Total	72.4	75.9	77.7	78.6	79.4	76.2	79.1	79.6	85.1	81.1	83.4	84.6	84.0	78.1
0.2	Eastern dev. reg.	66.5	71.2	73.1	73.6	74.8	71.2	77.6	78.8	84.1	79.9	80.8	83.1	81.9	74.5
0.3	East. mountain	67.5	73.2	75.6	75.8	78.4	73.1	76.4	77.1	81.5	78.1	83.4	84.3	83.8	75.3
1	Taplejung	66.8	72.6	74.5	74.6	75.6	72.1	73.4	73.3	79.1	75.0	82.4	84.2	83.3	73.7
2	Sankhuwasabha	63.6	70.0	73.2	74.4	77.8	70.4	73.8	74.1	75.7	74.4	81.7	85.0	83.2	72.7
3	Solukhumbu	74.3	78.9	81.2	80.2	84.5	78.9	85.9	88.8	94.7	89.4	87.4	83.5	85.6	81.9
3.1	East. hill	64.8	72.4	74.1	76.0	76.9	71.9	76.0	78.3	82.7	78.8	81.1	83.9	82.4	75.0
4	Panchthar	71.0	71.0	71.0	71.0	71.0	71.0	72.9	73.6	76.4	74.2	81.8	85.7	83.6	73.4
5	Ilam	66.7	72.0	76.8	78.9	78.2	74.0	80.8	81.8	83.9	82.2	80.5	83.0	81.7	77.5
6	Dhankuta	68.4	75.6	79.8	80.1	80.8	76.4	75.5	78.4	77.9	77.2	79.7	81.5	80.4	77.2
7	Terhathum	65.9	73.5	76.7	77.4	79.2	73.3	74.6	76.5	78.2	76.3	78.4	80.2	79.3	74.7
8	Bhojpur	43.6	52.6	53.3	53.5	55.8	50.7	78.5	81.2	96.3	84.8	77.8	76.9	77.4	62.5
9	Okhaldhunga	65.6	73.1	75.4	77.0	80.3	73.3	77.4	80.9	84.5	80.6	83.9	85.6	84.7	76.4
10	Khotang	64.7	76.4	78.1	82.6	85.2	74.8	75.5	79.9	79.6	78.2	78.4	83.0	80.7	76.4
11	Udayapur	70.8	80.9	80.2	83.5	82.6	78.8	73.5	75.9	83.1	76.9	84.9	90.2	87.3	79.3
11.1	East. tarai	67.3	70.1	72.0	71.7	72.8	70.4	78.9	79.5	85.5	81.1	80.2	82.3	81.2	74.1
12	Jhapa	76.3	79.7	80.8	78.5	81.2	79.2	79.1	81.2	83.3	81.1	83.3	85.5	84.3	80.4
13	Morang	57.9	62.9	65.0	65.1	65.9	62.9	79.9	79.9	87.5	82.2	75.3	74.2	74.8	69.0
14	Sunsari	74.7	73.7	75.6	77.3	78.2	75.6	78.0	77.6	83.1	79.4	83.4	89.3	86.2	77.7
15	Saptari	63.7	63.7	63.7	63.7	63.6	63.7	77.3	78.8	81.9	79.1	87.0	87.0	87.0	68.2
16	Siraha	66.6	70.6	73.3	72.4	72.1	70.3	78.5	78.7	91.7	82.0	75.9	80.4	78.0	73.2
16.1	Central dev. reg.	73.0	75.2	76.6	78.0	78.4	75.7	81.2	80.3	86.1	82.4	84.0	85.2	84.5	78.1
16.2	Cent. mountain	73.0	78.2	78.3	81.9	81.9	77.8	78.8	78.2	84.3	80.2	85.4	84.4	84.9	79.2
17	Dolakha	71.8	76.9	78.1	79.4	80.1	76.4	75.5	74.5	78.7	76.1	80.5	86.6	83.3	77.2
18	Sindhupalchok	72.1	77.1	76.5	82.0	81.4	77.0	80.2	79.5	87.2	82.0	90.3	81.3	85.8	79.1
19	Rasuwa	85.4	93.5	93.6	93.0	95.6	91.1	88.1	90.7	96.6	91.5	81.0	97.3	87.7	90.8
19.1	Cent. hill	77.3	83.0	85.5	87.8	88.2	83.4	85.6	85.0	90.9	87.0	87.6	89.8	88.6	84.8
20	Sindhuli	69.0	72.3	75.4	77.2	77.7	73.3	77.4	77.8	80.1	78.3	75.5	93.4	83.9	75.2
21	Ramechhap	72.2	79.1	80.2	83.8	84.3	79.0	79.8	81.6	84.9	81.9	83.6	77.9	80.8	80.0
22	Kavrepalanchok	78.8	86.2	87.6	88.7	90.9	85.7	87.5	88.1	96.9	90.5	92.2	95.7	93.8	88.0
23	Nuwakot	83.2	88.3	93.9	97.0	96.1	90.3	99.9	91.5	96.9	96.3	87.0	87.0	87.0	91.4
24	Dhading	85.9	90.6	94.7	96.2	95.2	91.8	92.5	91.8	99.4	94.2	92.9	94.8	93.7	92.6
25	Makwanpur	77.6	84.0	84.4	86.8	87.1	83.2	81.1	81.0	86.6	82.7	90.2	87.4	88.9	83.7
25.1	Cent. tarai	71.0	70.7	71.9	71.6	71.7	71.3	80.8	77.9	87.1	81.7	80.4	82.3	81.3	73.8
26	Dhanusha	82.6	83.9	87.5	87.8	85.3	85.0	84.7	83.4	95.6	87.2	81.9	85.2	83.5	85.3
27	Mahottari	56.9	53.1	52.3	55.0	56.5	54.8	79.2	78.8	91.7	82.3	71.4	72.7	72.0	60.4
28	Sarlahi	77.5	73.0	75.8	71.5	71.8	74.8	85.0	80.0	80.8	82.1	73.8	78.2	75.8	75.8
29	Rautahat	71.0	71.0	71.0	71.0	71.0	71.0	80.5	70.0	95.8	81.3	94.7	98.0	96.3	73.7
30	Bara	71.0	71.0	71.0	71.0	71.0	71.0	73.8	71.0	83.7	75.7	94.5	91.5	93.1	72.9
31	Parsa	69.7	74.1	77.7	71.5	73.0	72.5	77.7	77.1	83.3	79.0	75.8	81.8	78.4	74.0
32	Chitwan	63.0	69.0	67.9	71.2	70.8	68.2	83.3	82.2	83.5	83.0	75.3	75.5	75.4	73.7
32.1	Valley	73.4	77.4	76.0	77.5	77.2	76.2	77.4	78.8	81.0	79.0	84.2	84.4	84.3	78.4
33	Lalitpur	65.7	69.2	69.6	70.3	71.7	69.2	80.4	81.9	83.6	81.9	78.4	81.2	79.7	74.4
34	Bhaktapur	76.4	81.5	80.0	83.2	82.5	80.7	80.7	81.2	87.5	83.2	82.7	81.2	81.9	81.6
35	Kathmandu	75.8	79.7	77.7	79.1	78.1	78.0	75.6	77.2	78.7	77.2	86.6	86.4	86.5	79.2
35.1	Western dev. reg.	75.9	79.1	80.7	82.0	83.1	79.7	80.7	81.6	86.7	82.8	84.6	86.5	85.5	81.2
35.2	West. mountain	78.2	85.4	91.6	88.3	93.8	85.9	87.0	86.5	87.8	87.1	81.8	83.7	82.6	85.8
36	Manang	76.9	83.9	87.0	84.5	87.7	82.7	79.2	83.1	83.8	82.1	82.5	83.9	83.2	82.6
37	Mustang	78.6	85.8	93.0	89.2	95.3	86.8	89.6	88.0	89.8	89.2	81.5	83.6	82.4	86.8

Average attendance rates of students' on dated 2067-02-31 (14 June 2010) by grade

Dist_ Code	Dist_Name	Grade wise students' attendance rates													
		1	2	3	4	5	Total 1-5	6	7	8	Total 6-8	9	10	Total 9-10	Total of 1-10
37.1	West. hill	78.3	84.2	86.2	87.6	88.9	84.5	82.3	83.7	88.7	84.8	84.8	87.3	86.0	84.8
38	Gorkha	84.0	90.3	93.7	93.8	96.9	91.2	87.0	89.0	91.3	89.0	83.5	91.9	87.1	90.1
39	Lamjung	72.1	78.0	79.7	83.6	85.2	78.9	79.4	81.5	87.8	82.6	85.0	87.4	86.1	80.8
40	Tanahu	78.1	83.7	86.4	86.1	86.8	83.8	80.9	82.8	82.8	82.1	82.6	85.8	84.1	83.4
41	Syangja	84.4	88.4	90.6	90.2	91.9	89.0	86.5	88.6	93.7	89.5	89.8	90.7	90.2	89.3
42	Kaski	94.2	96.0	96.3	96.7	95.7	95.7	87.4	88.5	94.2	90.0	87.9	86.8	87.4	92.6
43	Myagdi	78.0	91.7	92.0	94.5	93.6	88.9	84.7	85.6	91.2	86.9	87.0	86.7	86.8	88.1
44	Parbat	74.1	78.4	78.0	80.5	81.7	78.2	77.7	80.0	87.1	81.6	82.0	84.5	83.2	79.8
45	Baglung	80.2	86.5	87.0	89.4	90.9	85.9	83.9	84.1	91.0	86.1	86.5	89.7	88.0	86.2
46	Gulmi	65.4	68.4	71.6	75.5	77.4	70.6	74.8	73.5	79.9	75.9	78.7	80.2	79.4	73.0
47	Palpa	77.3	83.7	86.5	85.3	86.7	83.5	80.3	82.3	87.3	83.0	83.4	86.7	84.9	83.6
48	Arghakhanchi	74.1	81.3	82.8	84.2	86.4	80.7	77.0	80.4	85.8	80.8	83.5	90.0	86.5	81.4
48.1	West. tarai	72.4	72.1	72.4	73.2	73.3	72.6	77.5	77.4	82.3	78.9	84.3	84.5	84.4	75.2
49	Nawalparasi	71.0	71.0	71.0	71.0	71.0	71.0	72.8	73.6	76.4	74.1	86.1	85.8	86.0	73.5
50	Rupandehi	64.9	67.2	67.2	69.1	70.3	67.5	79.7	80.7	84.8	81.6	83.5	83.7	83.6	72.5
51	Kapilbastu	81.2	78.1	80.2	81.4	81.0	80.3	81.6	78.9	89.3	82.8	82.2	83.1	82.6	80.9
51.1	Mid western dev. reg.	74.5	78.7	82.4	83.1	83.9	79.5	78.7	80.5	85.4	81.2	82.6	82.8	82.7	80.2
51.2	Mid west. mountain	75.0	77.4	81.5	80.2	81.4	78.1	80.9	82.1	84.6	82.4	75.5	80.9	78.0	78.9
52	Dolpa	71.6	74.8	78.5	79.7	76.1	75.2	82.6	77.6	78.8	79.9	69.9	65.8	68.0	75.4
53	Jumla	65.8	75.3	80.9	80.5	83.7	73.6	87.4	88.3	88.2	87.9	81.5	90.8	85.4	77.0
54	Kalikot	84.7	79.9	81.8	82.0	82.8	82.6	79.1	80.6	85.7	81.6	75.6	85.0	80.1	82.1
55	Mugu	79.4	78.8	82.4	76.6	76.1	78.6	79.1	76.3	82.8	79.2	70.1	73.3	71.6	78.0
56	Humla	72.5	74.5	83.0	78.7	85.5	76.1	75.4	85.2	77.6	79.1	73.6	68.4	71.0	76.2
56.1	Mid west. hill	73.4	78.8	83.3	84.4	84.9	79.4	77.5	79.3	83.4	79.8	80.8	80.0	80.4	79.6
57	Pyuthan	78.7	83.3	87.4	88.7	91.4	84.6	83.1	86.9	90.9	86.6	87.9	86.2	87.1	85.3
58	Rolpa	71.7	80.2	85.6	84.1	83.0	78.6	80.0	80.3	84.7	81.3	84.7	85.8	85.1	79.5
59	Rukum	71.0	71.0	71.0	71.0	71.0	71.0	72.8	73.6	76.4	74.2	77.1	77.6	77.4	72.1
60	Salyan	85.8	88.1	93.6	94.9	94.2	90.4	79.8	80.7	85.2	81.5	77.8	84.8	81.0	87.5
61	Surkhet	73.5	78.3	81.9	88.4	85.3	80.3	76.2	79.7	86.1	80.4	80.5	83.0	81.7	80.5
62	Dailekh	73.3	77.5	86.0	83.8	86.1	79.8	77.1	78.3	77.4	77.6	80.8	73.4	77.3	79.1
63	Jajarkot	65.5	76.5	80.4	80.0	81.9	74.0	75.1	75.6	83.1	77.6	79.9	75.2	77.5	75.0
63.1	Mid west. tarai	76.4	79.0	81.2	82.1	83.3	80.0	79.6	81.7	87.9	82.8	86.3	86.6	86.5	81.4
64	Dang	66.5	72.5	75.4	76.2	76.7	73.0	78.1	80.0	85.4	80.9	88.7	88.0	88.3	76.8
65	Banke	82.0	80.4	82.1	83.3	85.8	82.4	78.3	80.4	88.7	82.1	88.6	89.2	88.9	83.0
66	Bardiya	81.1	85.1	87.5	87.6	88.6	85.9	82.2	84.5	90.1	85.3	82.3	82.8	82.5	85.3
66.1	Far western dev. reg.	72.7	77.1	77.6	77.6	77.9	75.9	74.5	74.3	80.3	76.1	85.1	84.9	85.0	76.9
66.2	Far west. mountain	75.4	81.0	82.1	81.6	83.2	79.3	78.5	74.4	82.2	78.2	78.5	81.1	79.7	79.2
67	Bajura	76.4	87.4	87.4	87.9	90.5	83.8	80.7	68.4	85.0	77.4	78.7	79.9	79.2	82.1
68	Bajhang	71.0	71.0	71.0	71.0	71.0	71.0	72.9	73.5	76.4	74.1	74.0	74.0	74.0	71.8
69	Darchula	82.6	92.6	95.0	92.4	94.9	89.3	83.8	82.9	87.1	84.5	83.3	90.4	86.7	88.0
69.1	Far west. hill	72.2	81.0	82.6	83.5	84.4	78.8	77.3	78.8	82.1	79.1	82.7	82.1	82.4	79.2
70	Achham	69.0	79.6	82.8	83.4	82.8	76.8	72.7	79.2	76.7	75.8	81.9	79.9	81.0	77.0
71	Doti	75.6	84.6	86.8	84.3	86.0	81.4	76.3	77.3	83.5	78.6	77.8	80.7	79.1	80.8
72	Dadeldhura	71.0	78.5	81.1	82.8	84.7	79.0	81.0	82.5	88.2	83.5	86.7	86.5	86.6	80.9
73	Baitadi	73.6	81.0	80.0	83.4	84.8	78.9	80.9	77.4	82.7	80.2	83.9	83.3	83.6	79.6
73.1	Far west. tarai	71.0	71.0	71.0	71.0	71.0	71.0	70.7	71.1	78.4	73.1	89.2	88.0	88.6	73.6
74	Kailali	71.0	71.0	71.0	71.0	71.0	71.0	72.8	73.6	76.4	74.1	86.9	84.8	85.9	73.5
75	Kanchanpur	71.0	71.0	71.0	71.0	71.0	71.0	67.1	66.9	81.7	71.4	92.7	92.7	92.7	73.8

Average attendance rates of students' on dated 2067-06-12 (28 Sep. 2010) by grade

Dist_ Code	Dist_Name	Grade wise students' attendance rates													
		1	2	3	4	5	Total 1-5	6	7	8	Total 6-8	9	10	Total 9-10	Total of 1-10
0.1	Total	73.3	76.6	79.0	79.8	80.8	77.2	81.2	81.5	81.3	81.3	82.9	83.0	83.0	78.8
0.2	Eastern dev. reg.	71.5	76.4	79.4	79.2	80.5	76.8	82.0	82.3	81.5	81.9	81.7	82.9	82.3	78.6
0.3	East. mountain	70.4	78.0	79.5	79.9	82.6	77.0	80.8	82.8	81.4	81.6	84.2	83.2	83.7	78.7
1	Taplejung	69.3	77.3	77.3	78.9	80.4	75.7	78.4	79.3	77.9	78.6	83.0	81.6	82.3	76.9
2	Sankhuwasabha	70.0	78.4	81.2	81.4	86.1	77.9	81.5	83.3	81.1	82.0	84.3	86.1	85.1	79.6
3	Solukhumbu	73.3	79.1	81.7	79.8	82.0	78.3	84.2	88.3	88.0	86.7	85.7	82.1	84.0	80.7
3.1	East. hill	68.4	76.9	80.5	80.0	80.9	76.3	79.9	80.4	79.9	80.1	80.5	80.4	80.4	77.8
4	Panchthar	76.1	76.1	76.2	76.2	76.1	76.2	87.2	84.6	83.8	85.3	82.9	81.0	82.0	79.1
5	Ilam	66.9	74.3	78.5	79.3	79.6	75.2	76.4	76.9	72.2	75.1	78.7	77.8	78.3	75.6
6	Dhankuta	67.4	76.5	78.4	79.1	79.7	75.6	77.1	77.7	76.3	77.1	76.3	77.2	76.7	76.2
7	Terhathum	70.3	76.5	81.8	82.4	81.3	77.3	81.4	81.2	80.6	81.1	81.1	81.6	81.3	78.6
8	Bhojpur	60.7	74.5	75.3	78.0	80.8	72.1	81.9	82.6	79.1	81.3	79.9	77.3	78.7	75.2
9	Okhaldhunga	66.5	74.5	76.1	77.8	79.3	73.9	81.7	84.1	84.1	83.2	81.8	82.4	82.1	77.2
10	Khotang	66.1	77.7	81.9	83.0	83.6	76.0	76.5	74.0	73.1	74.6	79.0	78.6	78.8	76.1
11	Udayapur	71.2	81.8	90.6	83.8	84.9	81.3	78.6	81.8	88.9	82.5	82.9	85.6	84.1	82.0
11.1	East. tarai	73.8	75.9	78.7	78.6	80.0	77.0	83.6	83.6	82.6	83.3	82.2	84.7	83.4	79.2
12	Jhapa	77.8	82.0	82.7	81.2	82.7	81.2	84.1	85.7	83.1	84.3	82.0	82.7	82.3	82.2
13	Morang	67.2	73.9	77.2	77.6	77.9	74.1	85.0	85.6	81.6	84.2	85.4	86.9	86.2	78.0
14	Sunsari	76.4	75.2	76.5	78.8	79.6	77.1	82.7	80.9	82.6	82.0	82.6	87.3	84.8	79.1
15	Saptari	86.3	75.7	80.9	79.7	84.3	81.6	96.8	92.3	91.2	93.8	82.8	84.2	83.5	84.1
16	Siraha	69.8	73.3	77.4	76.1	77.5	74.0	75.0	74.4	78.9	75.8	74.5	80.6	77.3	74.6
16.1	Central dev. reg.	72.3	74.0	76.4	77.6	79.2	75.2	79.7	79.3	79.1	79.4	82.5	82.7	82.6	76.9
16.2	Cent. mountain	73.1	79.2	79.9	83.7	84.3	79.0	84.4	86.4	87.1	85.8	85.6	81.7	83.7	81.2
17	Dolakha	74.7	79.6	81.4	83.3	83.8	79.7	80.6	83.9	85.3	83.0	83.2	85.1	84.1	81.1
18	Sindhupalchok	71.6	78.4	78.6	84.0	84.6	78.3	87.6	88.4	88.6	88.2	89.2	77.6	83.4	81.1
19	Rasuwa	75.7	83.9	82.1	82.9	84.7	80.8	83.4	87.4	87.2	85.8	75.9	94.9	83.7	82.4
19.1	Cent. hill	74.0	80.7	83.8	85.0	86.1	80.9	88.4	88.5	88.9	88.6	87.0	87.3	87.1	83.4
20	Sindhuli	70.4	76.3	81.1	81.6	83.8	77.1	89.3	87.2	87.2	88.0	88.0	93.0	90.3	80.5
21	Ramechhap	72.5	78.9	80.3	84.0	84.9	79.1	85.5	86.4	85.5	85.8	79.9	72.2	76.1	80.5
22	Kavrepalanchok	77.0	83.8	85.4	86.9	89.0	83.7	86.7	88.3	91.1	88.6	89.0	92.9	90.8	85.9
23	Nuwakot	74.5	80.9	86.6	88.0	92.2	82.8	98.4	93.4	93.2	95.2	83.3	83.8	83.6	85.7
24	Dhading	75.3	81.5	84.8	85.9	83.5	81.4	89.3	89.0	90.0	89.4	90.9	94.2	92.3	84.4
25	Makwanpur	75.1	82.6	84.6	84.6	85.2	81.7	85.1	88.0	87.1	86.6	87.8	85.0	86.5	83.3
25.1	Cent. tarai	71.0	69.3	71.6	71.4	73.7	71.1	72.3	70.6	70.1	71.1	77.8	79.8	78.7	71.7
26	Dhanusha	75.6	76.1	79.8	80.7	79.3	77.8	85.3	84.1	89.1	86.0	83.4	86.7	85.0	79.7
27	Mahottari	75.8	69.4	69.2	70.8	73.3	72.0	74.4	74.6	73.3	74.2	81.0	80.9	80.9	72.9
28	Sarlahi	79.2	73.0	75.0	70.6	71.3	75.1	73.9	73.1	64.6	71.0	74.8	81.1	77.8	74.7
29	Rautahat	54.7	52.6	53.6	54.8	56.6	54.1	60.2	50.8	56.1	55.9	75.7	76.2	75.9	55.6
30	Bara	74.7	74.7	74.7	74.7	80.2	75.2	48.2	45.6	46.9	47.0	70.4	69.4	69.9	71.1
31	Parsa	70.8	75.3	79.6	72.7	76.6	74.0	74.9	74.2	75.6	74.9	75.9	79.2	77.4	74.4
32	Chitwan	66.8	73.1	73.0	74.1	75.5	72.3	82.0	83.3	77.4	80.9	80.4	82.0	81.2	76.2
32.1	Valley	74.6	77.9	77.5	79.2	79.1	77.6	78.5	78.7	77.8	78.3	82.6	82.2	82.4	78.6
33	Lalitpur	76.9	81.0	81.1	82.9	85.0	81.2	74.9	76.7	73.4	75.0	76.0	76.6	76.3	78.7
34	Bhaktapur	77.4	83.4	82.1	84.9	84.4	82.4	85.7	87.1	88.1	87.0	91.9	87.1	89.6	85.0
35	Kathmandu	73.2	75.7	75.1	76.6	75.8	75.2	78.4	77.6	77.2	77.7	82.9	83.2	83.0	77.2
35.1	Western dev. reg.	76.0	79.0	80.8	81.8	82.6	79.6	84.2	85.5	84.8	84.8	85.4	86.1	85.7	81.7
35.2	West. mountain	70.4	75.0	82.3	81.3	86.3	77.5	87.0	86.5	86.6	86.7	82.2	85.9	83.8	80.3
36	Manang	76.9	79.5	86.1	83.1	86.2	81.2	85.7	83.1	90.0	86.3	77.8	85.5	81.6	82.6
37	Mustang	68.3	73.6	81.2	80.9	86.3	76.4	87.4	88.0	84.9	86.9	83.7	86.1	84.6	79.5

Average attendance rates of students' on dated 2067-06-12 (28 Sep. 2010) by grade

Dist_ Code	Dist_Name	Grade wise students' attendance rates													
		1	2	3	4	5	Total 1-5	6	7	8	Total 6-8	9	10	Total 9-10	Total of 1-10
37.1	West. hill	75.6	80.8	83.0	83.8	85.2	81.2	84.2	86.0	85.5	85.2	86.1	87.3	86.7	83.0
38	Gorkha	76.4	81.5	84.4	84.8	86.9	82.4	89.3	89.9	85.8	88.3	81.9	89.8	85.3	84.4
39	Lamjung	72.3	79.2	80.4	82.6	85.0	79.1	81.1	86.6	86.2	84.4	83.2	83.1	83.1	81.0
40	Tanahu	77.5	83.7	85.7	85.3	86.2	83.3	84.9	87.3	82.9	85.0	80.4	82.0	81.1	83.5
41	Syangja	76.6	80.3	82.0	82.0	83.0	80.6	85.2	87.3	87.3	86.6	89.0	90.1	89.5	83.7
42	Kaski	76.8	78.8	80.0	80.6	78.6	78.9	87.6	89.4	88.4	88.5	87.3	83.7	85.6	82.8
43	Myagdi	69.8	82.9	84.1	84.9	84.0	80.1	85.2	86.8	84.4	85.5	86.7	82.7	84.8	82.1
44	Parbat	73.0	77.3	78.2	83.6	89.6	79.7	87.1	87.9	88.1	87.7	86.0	96.2	90.8	83.3
45	Baglung	79.1	85.0	87.3	89.1	89.5	85.1	85.2	86.7	89.4	87.0	86.4	87.6	87.0	85.7
46	Gulmi	73.1	75.9	81.0	82.4	86.5	78.7	72.2	70.5	72.7	71.8	91.5	89.0	90.4	78.5
47	Palpa	77.5	83.3	85.1	84.3	85.9	82.9	84.9	88.6	89.2	87.4	89.0	90.9	89.9	85.0
48	Arghakhanchi	73.6	80.8	82.7	82.6	86.4	80.2	82.0	85.1	85.7	84.1	81.5	87.3	84.1	81.7
48.1	West. tarai	76.5	76.6	77.7	78.7	78.3	77.4	84.2	84.6	83.0	84.0	84.0	83.2	83.7	79.5
49	Nawalparasi	76.2	76.2	76.2	76.2	73.9	75.8	82.7	84.5	80.5	82.7	85.5	81.6	83.7	78.4
50	Rupandehi	72.3	75.0	75.8	78.2	78.3	75.5	84.0	83.7	82.6	83.5	81.8	81.6	81.7	78.0
51	Kapilbastu	81.2	78.6	81.8	82.8	84.5	81.4	87.1	86.5	88.9	87.4	85.4	89.9	87.5	82.8
51.1	Mid western dev. reg.	73.6	78.4	81.7	82.6	82.8	78.8	81.5	83.1	83.5	82.6	83.7	82.9	83.3	80.1
51.2	Mid west. mountain	73.9	76.9	82.3	81.2	81.4	77.9	78.1	76.7	77.2	77.4	80.7	81.7	81.2	78.1
52	Dolpa	75.5	78.0	81.5	85.1	83.6	79.5	80.5	80.6	71.4	78.0	77.5	78.4	77.9	79.1
53	Jumla	64.5	75.4	82.9	82.3	85.9	73.9	86.3	87.2	85.5	86.3	86.5	95.1	90.1	77.2
54	Kalikot	83.1	77.7	82.0	81.0	80.9	81.2	72.5	71.6	74.0	72.7	73.5	78.5	75.9	79.0
55	Mugu	79.5	80.2	81.3	78.0	75.0	78.6	85.8	71.7	83.6	80.8	87.5	78.2	83.2	79.6
56	Humla	70.5	73.4	83.8	81.8	84.6	75.2	69.6	77.0	68.0	71.4	89.0	78.5	83.8	75.2
56.1	Mid west. hill	72.1	77.8	81.9	83.2	83.2	78.1	80.2	81.8	81.9	81.2	80.7	80.5	80.6	79.0
57	Pyuthan	75.5	80.7	84.0	84.7	84.6	80.9	85.6	90.9	90.5	88.8	93.3	90.8	92.1	83.4
58	Rolpa	69.6	80.3	84.6	84.3	83.7	77.8	83.2	82.2	83.7	83.0	78.1	79.3	78.6	78.8
59	Rukum	76.2	76.2	76.2	76.1	72.7	75.7	85.0	84.4	87.2	85.5	81.2	81.2	81.2	77.9
60	Salyan	77.2	79.9	85.7	86.0	84.8	81.8	87.6	89.0	87.0	87.9	73.9	82.7	78.0	82.9
61	Surkhet	69.2	76.2	79.7	83.3	84.7	77.3	75.7	78.7	79.7	77.9	78.1	81.7	79.8	77.7
62	Dailekh	73.1	76.1	83.4	85.0	86.2	79.2	77.3	79.3	76.2	77.6	83.8	75.2	79.6	78.9
63	Jajarkot	66.3	77.4	81.7	83.2	84.4	75.4	71.8	72.1	74.4	72.6	79.8	77.0	78.3	75.1
63.1	Mid west. tarai	76.5	79.9	81.3	82.2	82.7	80.2	83.9	86.1	87.0	85.5	87.7	86.2	87.0	82.3
64	Dang	70.5	77.6	79.1	81.0	80.3	77.2	81.3	83.9	84.5	83.1	86.7	87.1	86.9	79.8
65	Banke	82.2	82.7	84.2	85.4	87.3	83.9	86.7	88.0	90.9	88.3	88.2	86.5	87.4	85.1
66	Bardiya	75.4	78.9	80.4	80.6	81.4	79.3	84.7	86.9	86.9	86.1	88.4	84.8	86.8	82.1
66.1	Far western dev. reg.	75.0	78.7	78.9	79.3	79.6	77.7	77.4	76.1	77.2	76.9	80.1	77.9	79.1	77.7
66.2	Far west. mountain	74.9	80.1	80.6	80.7	80.2	78.2	84.8	80.4	85.8	83.6	80.9	80.6	80.8	79.5
67	Bajura	74.4	84.5	84.4	86.1	88.5	81.5	80.5	67.5	85.8	77.2	77.4	72.3	75.2	80.1
68	Bajhang	76.1	76.2	76.2	76.1	71.6	75.6	83.8	85.0	84.8	84.5	83.3	81.0	82.2	77.6
69	Darchula	73.1	82.5	83.5	82.2	84.7	79.2	90.8	89.8	87.0	89.4	81.5	86.9	84.0	81.9
69.1	Far west. hill	74.4	80.4	81.0	82.3	83.6	79.0	82.7	82.8	84.2	83.2	83.5	80.6	82.3	80.1
70	Achham	76.2	76.1	76.1	76.2	77.3	76.3	80.6	84.2	85.0	82.8	82.3	80.7	81.5	77.9
71	Doti	74.5	83.7	87.0	84.8	86.6	81.0	77.6	74.6	80.3	77.4	78.6	77.9	78.3	80.1
72	Dadeldhura	71.6	81.4	83.2	86.7	87.3	81.3	85.1	86.9	86.1	86.0	89.9	84.9	88.3	83.2
73	Baitadi	73.1	82.3	80.9	84.6	86.7	79.5	87.2	84.4	84.8	85.6	83.7	80.6	82.3	81.0
73.1	Far west. tarai	76.2	76.1	76.1	76.2	76.3	76.2	70.3	69.8	69.4	69.9	77.4	75.1	76.3	74.6
74	Kailali	76.1	76.1	76.1	76.2	75.0	75.9	85.0	84.0	84.5	84.5	83.3	81.4	82.5	78.9
75	Kanchanpur	76.2	76.1	76.1	76.1	78.4	76.6	45.4	46.2	45.5	45.7	68.3	65.9	67.2	68.0

Average attendance rates of students' on dated 2067-11-15 (27 Feb. 2011) by grade

Dist_ Code	Dist_Name	Grade wise students' attendance rates													
		1	2	3	4	5	Total 1-5	6	7	8	Total 6-8	9	10	Total 9-10	Total of 1-10
0.1	Total	75.7	77.2	79.4	79.6	81.7	78.2	81.8	82.2	82.7	82.2	79.5	79.1	79.3	79.3
0.2	Eastern dev. reg.	75.7	77.9	80.7	79.6	82.1	78.8	82.3	82.4	82.5	82.4	80.1	78.7	79.5	79.7
0.3	East. mountain	75.2	81.6	83.2	82.8	86.0	80.8	81.0	82.6	81.0	81.5	80.5	80.0	80.3	80.9
1	Taplejung	80.2	87.7	87.0	87.9	89.7	85.7	83.8	85.8	83.8	84.5	79.4	79.8	79.6	84.9
2	Sankhuwasabha	78.2	85.5	88.5	88.4	92.1	85.2	79.0	79.7	79.8	79.4	82.2	74.6	78.7	83.2
3	Solukhumbu	61.8	63.5	68.1	64.7	70.3	65.0	79.1	81.4	77.7	79.4	79.8	87.6	83.4	70.1
3.1	East. hill	74.2	78.5	81.2	81.7	84.0	79.2	80.3	82.4	82.2	81.6	79.6	79.6	79.6	79.9
4	Panchthar	84.2	81.6	84.3	84.8	85.9	84.1	80.5	80.9	80.4	80.6	81.2	83.5	82.3	83.0
5	Ilam	69.4	75.6	80.0	80.4	82.7	77.1	82.4	84.1	78.1	81.4	76.6	81.2	78.7	78.6
6	Dhankuta	79.3	86.4	87.7	88.2	89.4	85.8	82.1	84.9	87.3	84.6	84.9	76.1	81.0	84.8
7	Terhathum	78.8	86.1	90.4	88.7	89.8	85.7	79.8	82.4	81.6	81.2	79.9	74.2	77.2	83.7
8	Bhojpur	47.9	55.0	58.0	58.4	61.5	55.1	81.3	85.9	80.0	82.4	79.6	84.3	81.7	65.1
9	Okhaldhunga	68.8	77.9	81.2	79.0	84.7	77.2	78.5	81.2	81.8	80.3	80.1	77.0	78.7	78.2
10	Khotang	85.6	84.1	81.9	88.5	84.3	84.9	81.3	79.7	80.5	80.5	80.8	83.0	81.9	83.5
11	Udayapur	75.5	81.6	86.6	85.0	90.9	83.1	78.1	81.3	87.6	81.8	76.6	75.2	76.0	81.9
11.1	East. tarai	76.8	76.8	79.8	77.7	80.3	78.1	83.9	82.3	83.0	83.1	80.5	77.8	79.2	79.4
12	Jhapa	86.1	88.7	88.8	86.8	88.7	87.8	81.9	82.1	78.8	80.9	79.4	74.8	77.2	84.4
13	Morang	61.4	64.9	68.7	64.9	68.5	65.3	87.3	86.6	86.3	86.8	79.2	75.7	77.5	72.0
14	Sunsari	86.1	82.8	83.6	83.9	85.4	84.5	83.0	81.0	83.9	82.6	81.5	83.5	82.4	83.8
15	Saptari	93.7	80.6	84.8	84.5	88.0	86.9	90.9	83.5	87.9	87.6	88.9	79.8	84.5	86.8
16	Siraha	70.7	73.1	79.0	75.0	77.9	74.4	78.4	75.7	82.1	78.5	80.4	80.1	80.3	75.6
16.1	Central dev. reg.	74.1	74.0	75.3	75.4	78.3	75.1	81.6	82.0	82.2	81.9	78.8	77.9	78.4	76.9
16.2	Cent. mountain	65.0	67.4	67.5	68.0	69.1	67.0	79.8	81.9	81.1	80.9	78.3	75.2	76.8	71.5
17	Dolakha	81.0	84.4	84.8	84.3	84.3	83.4	80.3	83.3	84.1	82.4	78.2	76.0	77.2	82.4
18	Sindhupalchok	51.6	54.2	54.2	55.2	55.9	53.9	79.8	80.8	78.2	79.7	78.0	74.6	76.3	62.2
19	Rasuwa	75.6	82.5	83.9	79.8	84.9	80.4	76.9	81.2	83.2	80.2	80.4	75.7	78.5	80.1
19.1	Cent. hill	76.6	82.6	84.7	86.0	88.0	82.6	80.1	82.7	82.8	81.8	81.7	80.8	81.3	82.3
20	Sindhuli	78.6	85.2	88.1	90.0	91.4	85.2	81.9	82.1	85.2	82.9	76.7	75.1	76.0	84.0
21	Ramechhap	69.8	75.8	78.0	82.1	82.9	76.7	81.4	83.3	84.8	83.0	79.4	85.7	82.5	79.1
22	Kavrepalanchok	84.2	91.0	91.2	90.8	94.1	89.7	75.8	80.6	84.0	79.9	85.2	77.3	81.5	86.1
23	Nuwakot	72.1	76.7	79.6	84.1	89.0	78.8	82.0	89.0	77.8	82.8	82.5	76.1	79.5	79.8
24	Dhading	78.6	84.7	88.8	90.3	89.5	85.5	80.6	80.7	82.2	81.1	84.9	85.3	85.1	84.4
25	Makwanpur	73.4	78.5	79.4	78.0	80.4	77.4	80.6	83.2	81.8	81.8	79.5	84.4	81.7	78.9
25.1	Cent. tarai	73.7	69.8	70.4	69.0	72.8	71.5	83.8	82.0	81.5	82.5	76.7	78.7	77.6	73.8
26	Dhanusha	78.5	78.3	78.8	79.0	80.1	78.8	78.9	77.8	80.7	79.0	75.6	76.6	76.0	78.7
27	Mahottari	65.6	59.2	57.2	57.6	62.9	61.0	84.0	84.8	81.8	83.7	80.8	76.0	78.6	65.8
28	Sarlahi	90.6	81.7	84.0	76.5	80.8	84.5	93.2	89.2	77.5	87.4	80.8	79.0	79.9	84.6
29	Rautahat	50.5	46.6	50.4	52.1	53.5	49.9	85.7	74.0	83.3	81.1	78.6	78.3	78.5	55.3
30	Bara	86.8	85.9	81.5	85.6	85.9	85.5	82.4	80.6	85.3	82.6	78.1	80.0	79.0	84.8
31	Parsa	73.6	81.5	82.2	71.3	78.3	76.9	83.7	82.8	88.5	84.7	77.5	87.6	82.0	78.5
32	Chitwan	57.8	58.1	58.4	58.2	65.3	59.5	82.3	84.0	77.5	81.2	72.2	76.6	74.3	68.2
32.1	Valley	75.7	78.0	78.2	77.9	79.2	77.7	80.9	81.4	82.6	81.6	78.6	75.5	77.2	78.8
33	Lalitpur	68.8	70.7	72.4	72.4	76.3	72.0	82.1	81.8	78.2	80.7	78.6	77.4	78.1	75.4
34	Bhaktapur	83.7	89.0	86.2	84.3	84.1	85.4	77.8	80.3	82.7	80.3	77.3	75.0	76.2	82.2
35	Kathmandu	76.8	78.7	78.9	78.7	79.2	78.4	81.1	81.5	84.1	82.2	78.9	74.9	77.0	79.3
35.1	Western dev. reg.	78.5	79.5	81.5	82.2	84.0	80.8	82.1	82.6	82.6	82.4	80.2	79.3	79.8	81.1
35.2	West. mountain	75.6	81.4	91.2	85.5	96.3	84.1	87.9	87.7	89.8	88.5	77.7	83.2	80.0	84.6
36	Manang	74.7	74.1	89.8	63.4	90.8	78.1	81.8	74.0	90.0	82.1	79.4	75.8	77.6	79.0
37	Mustang	75.8	83.6	91.6	90.4	97.7	85.8	90.0	94.0	89.8	91.1	77.2	86.9	81.0	86.4

Average attendance rates of students' on dated 2067-11-15 (27 Feb. 2011) by grade

Dist_ Code	Dist_Name	Grade wise students' attendance rates													
		1	2	3	4	5	Total 1-5	6	7	8	Total 6-8	9	10	Total 9-10	Total of 1-10
37.1	West. hill	76.6	80.6	82.8	83.3	85.5	81.3	81.4	82.8	82.4	82.2	80.8	77.2	79.1	81.2
38	Gorkha	74.0	77.0	80.6	81.3	83.4	78.9	83.7	84.8	85.0	84.5	79.9	76.1	78.3	80.3
39	Lamjung	77.6	80.5	83.7	83.5	89.3	82.3	81.3	82.4	80.8	81.5	77.8	78.5	78.1	81.6
40	Tanahu	78.4	81.5	85.6	84.3	85.3	82.7	78.3	80.7	77.0	78.7	76.7	79.3	77.9	81.0
41	Syangja	83.3	86.3	88.2	89.4	88.3	87.0	83.9	86.8	86.2	85.6	86.6	75.2	81.1	85.6
42	Kaski	87.4	89.3	87.9	88.0	88.4	88.2	84.3	84.3	82.7	83.8	80.3	76.0	78.3	85.2
43	Myagdi	69.7	81.5	83.2	85.8	83.9	79.8	79.1	81.4	76.4	79.0	85.0	76.5	80.9	79.8
44	Parbat	70.1	73.1	73.5	74.5	84.9	74.7	81.3	82.9	82.2	82.1	80.8	76.9	78.9	77.2
45	Baglung	79.4	84.1	84.8	88.5	88.9	84.3	83.5	83.0	84.6	83.7	79.5	75.5	77.7	83.4
46	Gulmi	61.7	62.5	66.5	66.8	71.7	65.1	81.1	80.6	82.1	81.3	78.1	76.6	77.4	70.5
47	Palpa	81.7	85.1	86.7	87.1	88.9	85.6	74.9	79.4	78.8	77.6	86.7	80.9	84.1	83.3
48	Arghakhanchi	76.7	84.6	88.6	82.7	87.6	83.2	82.5	83.3	86.8	84.0	78.1	79.3	78.7	82.8
48.1	West. tarai	81.3	77.9	79.5	80.5	81.4	80.1	83.3	82.2	83.1	82.9	78.9	84.0	81.3	80.8
49	Nawalparasi	84.9	82.7	86.3	86.8	86.1	85.3	82.9	84.0	83.2	83.4	77.3	87.0	81.8	84.4
50	Rupandehi	68.8	66.2	67.7	68.1	69.6	68.0	81.9	80.9	82.0	81.6	81.3	84.3	82.7	72.8
51	Kapilbastu	90.5	85.7	86.2	89.1	92.2	88.6	86.3	81.0	85.0	84.3	77.2	77.3	77.2	87.0
51.1	Mid western dev. reg.	73.6	77.5	81.7	81.2	82.9	78.4	81.0	82.6	84.0	82.4	79.3	79.5	79.4	79.4
51.2	Mid west. mountain	69.6	74.3	78.6	74.8	77.6	73.7	82.2	81.2	81.5	81.7	75.5	75.0	75.3	75.4
52	Dolpa	66.5	73.2	77.5	80.3	85.4	74.1	83.5	75.7	83.1	80.9	71.3	73.9	72.5	75.2
53	Jumla	51.8	61.0	67.6	63.2	68.2	59.1	81.7	86.1	76.2	81.3	75.8	76.9	76.3	64.2
54	Kalikot	83.3	79.7	83.0	78.8	78.0	81.1	82.7	78.7	87.2	82.9	74.1	74.1	74.1	80.8
55	Mugu	83.5	78.5	80.6	73.6	77.4	78.9	85.2	75.1	81.0	80.9	79.2	75.7	77.6	79.1
56	Humla	70.9	80.8	85.8	83.9	93.4	77.9	76.2	91.8	71.1	79.4	78.1	75.4	76.8	78.1
56.1	Mid west. hill	72.0	75.8	81.3	81.2	82.9	77.2	81.1	81.8	84.1	82.2	78.8	80.9	79.8	78.5
57	Pyuthan	76.3	81.1	84.8	84.5	88.0	81.8	78.4	87.0	87.2	83.8	89.4	82.9	86.2	82.6
58	Rolpa	70.9	81.7	85.5	83.7	83.3	78.6	83.1	83.6	84.7	83.7	79.0	87.4	82.4	79.8
59	Rukum	85.3	84.5	84.5	88.5	84.3	85.4	81.6	81.0	80.5	81.1	78.8	80.0	79.4	84.2
60	Salyan	76.4	75.2	82.3	84.7	86.0	80.1	85.7	83.5	82.8	84.2	79.7	75.4	77.7	80.9
61	Surkhet	75.5	81.5	85.8	87.2	92.4	83.1	71.6	76.7	89.5	78.8	77.5	87.7	82.4	81.9
62	Dailekh	56.8	57.8	67.6	63.4	66.5	61.3	87.6	85.9	78.0	84.4	74.8	76.5	75.6	67.8
63	Jajarkot	64.8	71.6	79.8	77.1	79.8	72.0	82.7	78.6	83.2	81.6	77.7	78.7	78.2	74.4
63.1	Mid west. tarai	79.0	81.2	83.1	83.0	84.4	81.9	80.6	83.9	84.3	82.8	80.8	78.8	79.9	81.9
64	Dang	70.6	75.5	79.7	78.1	80.4	76.4	79.5	84.0	87.0	83.2	80.7	75.9	78.5	78.4
65	Banke	84.8	84.2	84.7	85.1	85.9	84.9	81.4	81.8	81.4	81.5	77.9	85.6	81.5	83.9
66	Bardiya	81.3	84.3	85.5	86.4	87.5	84.9	81.3	85.4	83.4	83.2	83.3	76.3	80.2	83.9
66.1	Far western dev. reg.	79.0	82.6	83.0	84.2	84.8	82.1	81.6	81.2	83.1	81.9	78.7	82.8	80.6	81.9
66.2	Far west. mountain	81.2	84.8	85.4	85.5	85.6	83.7	81.6	77.9	83.4	80.9	77.4	78.9	78.1	82.7
67	Bajura	78.8	89.4	90.5	88.1	88.1	85.3	80.6	70.4	84.7	78.0	79.6	74.6	77.4	83.1
68	Bajhang	85.0	84.1	83.5	86.2	85.4	84.8	81.1	80.3	83.0	81.4	76.0	82.0	78.9	83.8
69	Darchula	76.8	80.7	82.6	81.2	83.1	79.8	83.5	83.9	82.8	83.4	76.9	78.7	77.8	80.4
69.1	Far west. hill	73.8	79.5	80.5	82.6	82.3	78.4	81.5	81.3	84.6	82.3	79.2	80.0	79.6	79.2
70	Achham	83.4	84.3	86.3	88.5	84.3	84.8	81.5	80.3	80.5	80.9	80.9	81.0	81.0	83.8
71	Doti	51.9	58.7	61.2	59.4	61.5	56.8	83.4	82.2	89.2	84.6	73.9	74.2	74.0	63.0
72	Dadeldhura	80.1	89.4	88.4	93.9	93.2	88.4	75.7	79.1	82.3	78.6	82.7	77.1	80.9	85.2
73	Baitadi	78.3	85.5	84.1	86.6	88.5	83.1	84.0	82.8	87.0	84.5	78.6	83.3	80.8	83.2
73.1	Far west. tarai	85.3	84.6	84.3	84.9	86.4	85.1	81.6	82.3	81.9	81.9	78.9	85.9	82.1	84.0
74	Kailali	85.4	84.7	84.4	83.9	86.4	85.0	81.8	83.0	81.4	82.1	79.8	86.0	82.6	84.0
75	Kanchanpur	85.1	84.4	84.1	86.3	86.5	85.2	81.3	81.2	82.8	81.7	77.5	85.7	81.4	83.9

Average attendance rates of students' on dated three different days by grade, 2010-011

Dist_Code	Dist_Name	Grade wise students' attendance rates													
		1	2	3	4	5	Total 1-5	6	7	8	Total 6-8	9	10	Total 9-10	Total of 1-10
0.1	Total	73.8	76.6	78.7	79.3	80.6	77.2	80.7	81.1	83.0	81.5	81.9	82.3	82.1	78.7
0.2	Eastern dev. reg.	71.2	75.2	77.7	77.5	79.2	75.6	80.6	81.2	82.7	81.4	80.9	81.6	81.2	77.6
0.3	East. mountain	71.1	77.6	79.4	79.5	82.3	77.0	79.4	80.8	81.3	80.4	82.7	82.5	82.6	78.3
1	Taplejung	72.1	79.2	79.6	80.5	81.9	77.8	78.5	79.5	80.3	79.4	81.6	81.9	81.8	78.5
2	Sankhuwasabha	70.6	78.0	81.0	81.4	85.3	77.8	78.1	79.0	78.9	78.6	82.7	81.9	82.3	78.5
3	Solukhumbu	69.8	73.8	77.0	74.9	78.9	74.1	83.0	86.2	86.8	85.2	84.3	84.4	84.3	77.6
3.1	East. hill	69.2	75.9	78.6	79.2	80.6	75.8	78.7	80.4	81.6	80.1	80.4	81.3	80.8	77.6
4	Panchthar	77.1	76.2	77.2	77.3	77.7	77.1	80.2	79.7	80.2	80.0	82.0	83.4	82.6	78.5
5	Ilam	67.7	74.0	78.5	79.6	80.2	75.4	79.9	80.9	78.1	79.6	78.6	80.7	79.6	77.2
6	Dhankuta	71.7	79.5	82.0	82.4	83.3	79.3	78.2	80.3	80.5	79.6	80.3	78.2	79.4	79.4
7	Terhathum	71.7	78.7	82.9	82.8	83.4	78.7	78.6	80.0	80.1	79.5	79.8	78.7	79.3	79.0
8	Bhojpur	50.7	60.7	62.2	63.3	66.0	59.3	80.6	83.2	85.1	82.8	79.1	79.5	79.3	67.6
9	Okhaldhunga	66.9	75.2	77.6	77.9	81.4	74.8	79.2	82.1	83.5	81.4	81.9	81.7	81.8	77.3
10	Khotang	72.1	79.4	80.6	84.7	84.3	78.6	77.8	77.9	77.8	77.8	79.4	81.5	80.4	78.7
11	Udayapur	72.5	81.5	85.8	84.1	86.2	81.1	76.8	79.7	86.5	80.4	81.5	83.7	82.4	81.0
11.1	East. tarai	72.6	74.3	76.8	76.0	77.7	75.2	82.1	81.8	83.7	82.5	81.0	81.6	81.3	77.6
12	Jhapa	80.1	83.4	84.1	82.1	84.2	82.7	81.7	83.0	81.7	82.1	81.6	81.0	81.3	82.3
13	Morang	62.2	67.2	70.3	69.2	70.8	67.4	84.1	84.0	85.1	84.4	80.0	78.9	79.5	73.0
14	Sunsari	79.1	77.2	78.6	80.0	81.0	79.1	81.2	79.8	83.2	81.4	82.5	86.7	84.5	80.2
15	Saptari	81.2	73.3	76.5	75.9	78.6	77.4	88.3	84.9	87.0	86.8	86.3	83.7	85.0	79.7
16	Siraha	69.0	72.3	76.5	74.5	75.8	72.9	77.3	76.2	84.2	78.7	76.9	80.4	78.5	74.5
16.1	Central dev. reg.	73.1	74.4	76.1	77.0	78.6	75.3	80.9	80.5	82.5	81.2	81.8	81.9	81.8	77.3
16.2	Cent. mountain	70.4	74.9	75.2	77.9	78.4	74.6	81.0	82.2	84.1	82.3	83.1	80.5	81.8	77.3
17	Dolakha	75.9	80.3	81.4	82.3	82.7	79.8	78.8	80.6	82.7	80.5	80.6	82.6	81.5	80.2
18	Sindhupalchok	65.1	69.9	69.8	73.7	74.0	69.7	82.5	82.9	84.6	83.3	85.8	77.8	81.8	74.1
19	Rasuwa	78.9	86.6	86.6	85.2	88.4	84.1	82.8	86.4	89.0	85.8	79.1	89.3	83.3	84.4
19.1	Cent. hill	76.0	82.1	84.7	86.3	87.4	82.3	84.7	85.4	87.6	85.8	85.4	85.9	85.7	83.5
20	Sindhuli	72.6	77.9	81.5	82.9	84.3	78.6	82.9	82.4	84.2	83.1	80.1	87.1	83.4	79.9
21	Ramechhap	71.5	77.9	79.5	83.3	84.0	78.3	82.2	83.8	85.1	83.6	81.0	78.6	79.8	79.9
22	Kavrepalanchok	80.0	87.0	88.1	88.8	91.3	86.4	83.3	85.7	90.7	86.3	88.8	88.6	88.7	86.7
23	Nuwakot	76.6	82.0	86.7	89.7	92.4	84.0	93.4	91.3	89.3	91.4	84.3	82.3	83.4	85.6
24	Dhading	79.9	85.6	89.4	90.8	89.4	86.2	87.5	87.2	90.5	88.2	89.6	91.5	90.4	87.1
25	Makwanpur	75.4	81.7	82.8	83.1	84.2	80.8	82.3	84.1	85.2	83.7	85.8	85.6	85.7	81.9
25.1	Cent. tarai	71.9	70.0	71.3	70.7	72.7	71.3	79.0	76.8	79.6	78.4	78.3	80.2	79.2	73.1
26	Dhanusha	78.9	79.4	82.0	82.5	81.6	80.6	83.0	81.7	88.5	84.0	80.3	82.8	81.5	81.2
27	Mahottari	66.1	60.6	59.6	61.1	64.2	62.6	79.2	79.4	82.3	80.1	77.7	76.5	77.2	66.4
28	Sarlahi	82.4	75.9	78.3	72.8	74.7	78.1	84.0	80.8	74.3	80.1	76.4	79.4	77.9	78.4
29	Rautahat	58.7	56.8	58.4	59.3	60.4	58.3	75.5	65.0	78.4	72.8	83.0	84.2	83.6	61.6
30	Bara	77.5	77.2	75.7	77.1	79.1	77.3	68.1	65.7	72.0	68.4	81.0	80.3	80.7	76.2
31	Parsa	71.4	77.0	79.8	71.9	76.0	74.5	78.8	78.1	82.5	79.5	76.4	82.9	79.3	75.6
32	Chitwan	62.5	66.7	66.4	67.8	70.5	66.7	82.6	83.2	79.5	81.7	76.0	78.0	77.0	72.7
32.1	Valley	74.6	77.8	77.2	78.2	78.5	77.2	78.9	79.6	80.4	79.7	81.8	80.7	81.3	78.6
33	Lalitpur	70.5	73.6	74.4	75.2	77.7	74.1	79.1	80.1	78.4	79.2	77.7	78.4	78.0	76.2
34	Bhaktapur	79.2	84.6	82.8	84.1	83.7	82.8	81.4	82.9	86.1	83.5	84.0	81.1	82.6	83.0
35	Kathmandu	75.3	78.0	77.2	78.1	77.7	77.2	78.4	78.8	80.0	79.0	82.8	81.5	82.2	78.6
35.1	Western dev. reg.	76.8	79.2	81.0	82.0	83.3	80.1	82.3	83.3	84.7	83.4	83.4	83.9	83.7	81.3
35.2	West. mountain	74.7	80.6	88.4	85.0	92.1	82.5	87.3	86.9	88.1	87.4	80.6	84.2	82.1	83.5
36	Manang	76.2	79.2	87.7	77.0	88.2	80.7	82.3	80.1	87.9	83.5	79.9	81.7	80.8	81.4
37	Mustang	74.3	81.0	88.6	86.8	93.1	83.0	89.0	90.0	88.2	89.0	80.8	85.5	82.7	84.2

Average attendance rates of students' on dated three different days by grade, 2010-011

Dist_Code	Dist_Name	Grade wise students' attendance rates													
		1	2	3	4	5	Total 1-5	6	7	8	Total 6-8	9	10	Total 9-10	Total of 1-10
37.1	West. hill	76.8	81.9	84.0	84.9	86.5	82.3	82.6	84.2	85.5	84.0	83.9	83.9	83.9	83.0
38	Gorkha	78.1	82.9	86.2	86.6	89.1	84.2	86.7	87.9	87.4	87.3	81.8	86.0	83.6	85.0
39	Lamjung	74.0	79.2	81.3	83.2	86.5	80.1	80.6	83.5	84.9	82.8	82.0	83.0	82.5	81.1
40	Tanahu	78.0	83.0	85.9	85.2	86.1	83.3	81.3	83.6	80.9	81.9	79.9	82.4	81.0	82.6
41	Syangja	81.5	85.0	87.0	87.2	87.7	85.5	85.2	87.6	89.1	87.2	88.4	85.3	86.9	86.2
42	Kaski	86.1	88.0	88.0	88.4	87.5	87.6	86.4	87.4	88.4	87.4	85.2	82.2	83.8	86.9
43	Myagdi	72.5	85.4	86.4	88.4	87.2	82.9	83.0	84.6	84.0	83.8	86.2	81.9	84.2	83.3
44	Parbat	72.4	76.2	76.6	79.5	85.4	77.5	82.0	83.6	85.8	83.8	82.9	85.8	84.3	80.1
45	Baglung	79.6	85.2	86.4	89.0	89.8	85.1	84.2	84.6	88.3	85.6	84.2	84.3	84.2	85.1
46	Gulmi	66.7	68.9	73.1	74.9	78.5	71.5	76.0	74.9	78.2	76.3	82.8	81.9	82.4	74.0
47	Palpa	78.9	84.1	86.1	85.6	87.2	84.0	80.0	83.4	85.1	82.7	86.4	86.2	86.3	83.9
48	Arghakhanchi	74.8	82.2	84.7	83.2	86.8	81.3	80.5	82.9	86.1	83.0	81.0	85.5	83.1	82.0
48.1	West. tarai	76.7	75.5	76.5	77.5	77.7	76.7	81.7	81.4	82.8	81.9	82.4	83.9	83.1	78.5
49	Nawalparasi	77.4	76.6	77.8	78.0	77.0	77.4	79.5	80.7	80.0	80.1	83.0	84.8	83.8	78.8
50	Rupandehi	68.7	69.5	70.2	71.8	72.7	70.4	81.9	81.7	83.2	82.2	82.2	83.2	82.6	74.4
51	Kapilbastu	84.3	80.8	82.8	84.4	85.9	83.4	85.0	82.1	87.7	84.8	81.6	83.5	82.4	83.6
51.1	Mid western dev. reg.	73.9	78.2	81.9	82.3	83.2	78.9	80.4	82.1	84.3	82.1	81.9	81.7	81.8	79.9
51.2	Mid west. mountain	72.9	76.2	80.8	78.8	80.1	76.6	80.4	80.0	81.1	80.5	77.3	79.2	78.2	77.5
52	Dolpa	71.2	75.3	79.2	81.7	81.7	76.3	82.2	78.0	77.8	79.6	72.9	72.7	72.8	76.6
53	Jumla	60.7	70.6	77.1	75.3	79.3	68.9	85.2	87.2	83.3	85.2	81.3	87.6	83.9	72.8
54	Kalikot	83.7	79.1	82.2	80.6	80.6	81.6	78.1	77.0	82.3	79.0	74.4	79.2	76.7	80.6
55	Mugu	80.8	79.2	81.5	76.0	76.2	78.7	83.4	74.4	82.5	80.3	78.9	75.7	77.4	78.9
56	Humla	71.3	76.2	84.2	81.5	87.8	76.4	73.7	84.6	72.2	76.6	80.2	74.1	77.2	76.5
56.1	Mid west. hill	72.5	77.5	82.1	82.9	83.6	78.3	79.6	81.0	83.1	81.1	80.1	80.5	80.3	79.0
57	Pyuthan	76.8	81.7	85.4	86.0	88.0	82.4	82.4	88.2	89.5	86.4	90.2	86.6	88.5	83.7
58	Rolpa	70.7	80.8	85.3	84.1	83.3	78.3	82.1	82.0	84.4	82.7	80.6	84.1	82.1	79.4
59	Rukum	77.5	77.2	77.2	78.5	76.0	77.4	79.8	79.7	81.4	80.2	79.1	79.6	79.3	78.0
60	Salyan	79.8	81.1	87.2	88.5	88.4	84.1	84.3	84.4	85.0	84.5	77.1	81.0	78.9	83.7
61	Surkhet	72.7	78.7	82.5	86.3	87.5	80.2	74.5	78.3	85.1	79.1	78.7	84.1	81.3	80.0
62	Dailekh	67.7	70.5	79.0	77.4	79.6	73.4	80.7	81.2	77.2	79.9	79.8	75.0	77.5	75.3
63	Jajarkot	65.6	75.2	80.6	80.1	82.0	73.8	76.5	75.4	80.3	77.3	79.1	76.9	78.0	74.8
63.1	Mid west. tarai	77.3	80.0	81.9	82.4	83.4	80.7	81.4	83.9	86.4	83.7	85.0	83.9	84.5	81.9
64	Dang	69.2	75.2	78.0	78.4	79.1	75.5	79.6	82.6	85.6	82.4	85.4	83.7	84.6	78.3
65	Banke	83.0	82.4	83.7	84.6	86.3	83.7	82.1	83.4	87.0	84.0	84.9	87.1	85.9	84.0
66	Bardiya	79.2	82.8	84.5	84.9	85.8	83.4	82.7	85.6	86.8	84.9	84.6	81.3	83.2	83.8
66.1	Far western dev. reg.	75.6	79.5	79.8	80.3	80.8	78.6	77.8	77.2	80.2	78.3	81.3	81.8	81.5	78.8
66.2	Far west. mountain	77.2	82.0	82.7	82.6	83.0	80.4	81.7	77.6	83.8	80.9	78.9	80.2	79.5	80.4
67	Bajura	76.6	87.1	87.4	87.4	89.1	83.5	80.6	68.8	85.2	77.5	78.6	75.6	77.3	81.7
68	Bajhang	77.4	77.1	76.9	77.8	76.0	77.2	79.3	79.6	81.4	80.0	77.8	79.0	78.4	77.7
69	Darchula	77.5	85.2	87.1	85.3	87.5	82.8	86.0	85.5	85.6	85.8	80.6	85.3	82.8	83.4
69.1	Far west. hill	73.5	80.3	81.3	82.8	83.4	78.7	80.5	81.0	83.6	81.5	81.8	80.9	81.4	79.5
70	Achham	76.2	80.0	81.7	82.7	81.5	79.3	78.2	81.3	80.7	79.8	81.7	80.5	81.2	79.6
71	Doti	67.3	75.7	78.3	76.2	78.0	73.1	79.1	78.0	84.3	80.2	76.8	77.6	77.1	74.6
72	Dadeldhura	74.2	83.1	84.2	87.8	88.4	82.9	80.6	82.9	85.5	82.7	86.4	82.8	85.3	83.1
73	Baitadi	75.0	83.0	81.7	84.9	86.7	80.5	84.0	81.5	84.8	83.4	82.1	82.4	82.2	81.3
73.1	Far west. tarai	77.5	77.3	77.1	77.4	77.9	77.4	74.2	74.4	76.6	75.0	81.8	83.0	82.4	77.4
74	Kailali	77.5	77.3	77.2	77.0	77.5	77.3	79.9	80.2	80.8	80.2	83.3	84.1	83.7	78.8
75	Kanchanpur	77.4	77.2	77.1	77.8	78.6	77.6	64.6	64.7	70.0	66.3	79.5	81.4	80.4	75.2

Number of community schools received the government fund within two months of time in each trimester in FY 2010/011

District Code	Dist_Name	Total number of reported schools	Status of government fund received by schools															
			1st Trimester								2nd Trimester							
			1st	2nd	Total of first and second months	% of schools in I & II Months	3rd	% of schools in III month	4th	% of schools in IV month	1st	2nd	Total of first and second months	% of schools in I & II Months	3rd	% of schools in III month	4th	% of schools in IV month
0.1	Total	28946	667	3723	4390	15.2	16796	58.0	7760	26.8	667	4443	5110	17.7	12358	42.7	11478	39.7
0.2	Eastern dev. reg.	6302	218	751	969	15.4	3797	60.3	1536	24.4	185	1035	1220	19.4	2833	45.0	2249	35.7
0.3	East. mountain	1003	20	161	181	18.0	658	65.6	164	16.4	16	106	122	12.2	557	55.5	324	32.3
1	Taplejung	338	3	40	43	12.7	267	79.0	28	8.3	2	22	24	7.1	236	69.8	78	23.1
2	Sankhuwasabha	385	5	72	77	20.0	262	68.1	46	11.9	3	61	64	16.6	251	65.2	70	18.2
3	Solukhumbu	280	12	49	61	21.8	129	46.1	90	32.1	11	23	34	12.1	70	25.0	176	62.9
3.1	East. hill	2982	56	347	403	13.5	2039	68.4	540	18.1	98	594	692	23.2	1425	47.8	865	29.0
4	Panchthar	388	12	79	91	23.5	254	65.5	43	11.1	22	201	223	57.5	120	30.9	45	11.6
5	Ilam	399	12	65	77	19.3	288	72.2	34	8.5	15	117	132	33.1	214	53.6	53	13.3
6	Dhankuta	307	5	29	34	11.1	261	85.0	12	3.9	0	37	37	12.1	256	83.4	14	4.6
7	Terhathum	240	2	50	52	21.7	179	74.6	9	3.8	3	5	8	3.3	149	62.1	83	34.6
8	Bhojpur	392	12	47	59	15.1	294	75.0	39	9.9	5	29	34	8.7	140	35.7	218	55.6
9	Okhaldhunga	348	10	51	61	17.5	259	74.4	28	8.0	6	21	27	7.8	221	63.5	100	28.7
10	Khotang	456	2	5	7	1.5	200	43.9	249	54.6	2	10	12	2.6	185	40.6	259	56.8
11	Udayapur	452	1	21	22	4.9	304	67.3	126	27.9	45	174	219	48.5	140	31.0	93	20.6
11.1	East. tarai	2317	142	243	385	16.6	1100	47.5	832	35.9	71	335	406	17.5	851	36.7	1060	45.7
12	Jhapa	403	1	70	71	17.6	272	67.5	60	14.9	0	52	52	12.9	268	66.5	83	20.6
13	Morang	576	115	8	123	21.4	98	17.0	355	61.6	42	85	127	22.0	95	16.5	354	61.5
14	Sunsari	463	10	58	68	14.7	227	49.0	168	36.3	20	119	139	30.0	136	29.4	188	40.6
15	Saptari	431	9	38	47	10.9	237	55.0	147	34.1	6	9	15	3.5	97	22.5	319	74.0
16	Siraha	444	7	69	76	17.1	266	59.9	102	23.0	3	70	73	16.4	255	57.4	116	26.1
16.1	Central dev. reg.	7960	179	1194	1373	17.2	4436	55.7	2151	27.0	219	1567	1786	22.4	3027	38.0	3147	39.5
16.2	Cent. mountain	1048	33	136	169	16.1	716	68.3	163	15.6	26	154	180	17.2	456	43.5	412	39.3
17	Dolakha	402	0	60	60	14.9	255	63.4	87	21.6	3	46	49	12.2	243	60.4	110	27.4
18	Sindhupalchok	546	25	70	95	17.4	378	69.2	73	13.4	11	24	35	6.4	210	38.5	301	55.1
19	Rasuwa	100	8	6	14	14.0	83	83.0	3	3.0	12	84	96	96.0	3	3.0	1	1.0
19.1	Cent. hill	3234	64	615	679	21.0	2112	65.3	443	13.7	83	677	760	23.5	1507	46.6	967	29.9
20	Sindhuli	546	8	57	65	11.9	371	67.9	110	20.1	6	34	40	7.3	279	51.1	227	41.6
21	Ramechhap	475	10	110	120	25.3	263	55.4	92	19.4	13	86	99	20.8	247	52.0	129	27.2
22	Kavrepalanchok	596	8	141	149	25.0	394	66.1	53	8.9	36	195	231	38.8	257	43.1	108	18.1
23	Nuwakot	496	11	36	47	9.5	383	77.2	66	13.3	1	7	8	1.6	177	35.7	311	62.7
24	Dhading	593	12	102	114	19.2	372	62.7	107	18.0	11	100	111	18.7	322	54.3	160	27.0
25	Makwanpur	528	15	169	184	34.8	329	62.3	15	2.8	16	255	271	51.3	225	42.6	32	6.1
25.1	Cent. tarai	3043	66	258	324	10.6	1273	41.8	1446	47.5	62	370	432	14.2	960	31.5	1651	54.3

Number of community schools received the government fund within two months of time in each trimester in FY 2010/011

District Code	Dist_Name	Total number of reported schools	Status of government fund received by schools															
			1st Trimester								2nd Trimester							
			1st	2nd	Total of first and second months	% of schools in I & II Months	3rd	% of schools in III month	4th	% of schools in IV month	1st	2nd	Total of first and second months	% of schools in I & II Months	3rd	% of schools in III month	4th	% of schools in IV month
26	Dhanusha	411	11	37	48	11.7	183	44.5	180	43.8	11	52	63	15.3	128	31.1	220	53.5
27	Mahottari	406	3	13	16	3.9	68	16.7	322	79.3	2	8	10	2.5	49	12.1	347	85.5
28	Sarlahi	632	20	18	38	6.0	251	39.7	343	54.3	3	24	27	4.3	214	33.9	391	61.9
29	Rautahat	437	8	34	42	9.6	204	46.7	191	43.7	6	85	91	20.8	141	32.3	205	46.9
30	Bara	397	8	61	69	17.4	158	39.8	170	42.8	31	94	125	31.5	88	22.2	184	46.3
31	Parsa	380	9	32	41	10.8	177	46.6	162	42.6	3	37	40	10.5	130	34.2	210	55.3
32	Chitwan	380	7	63	70	18.4	232	61.1	78	20.5	6	70	76	20.0	210	55.3	94	24.7
32.1	Valley	635	16	185	201	31.7	335	52.8	99	15.6	48	366	414	65.2	104	16.4	117	18.4
33	Lalitpur	199	5	35	40	20.1	142	71.4	17	8.5	3	104	107	53.8	70	35.2	22	11.1
34	Bhaktapur	137	3	40	43	31.4	81	59.1	13	9.5	20	89	109	79.6	12	8.8	16	11.7
35	Kathmandu	299	8	110	118	39.5	112	37.5	69	23.1	25	173	198	66.2	22	7.4	79	26.4
35.1	Western dev. reg.	6375	48	699	747	11.7	4157	65.2	1471	23.1	59	781	840	13.2	2914	45.7	2621	41.1
35.2	West. mountain	93	0	1	1	1.1	86	92.5	6	6.5	26	61	87	93.5	0	0.0	6	6.5
36	Manang	28	0	1	1	3.6	26	92.9	1	3.6	26	1	27	96.4	0	0.0	1	3.6
37	Mustang	65	0	0	0	0.0	60	92.3	5	7.7	0	60	60	92.3	0	0.0	5	7.7
37.1	West. hill	4849	41	600	641	13.2	3162	65.2	1046	21.6	21	512	533	11.0	2209	45.6	2107	43.5
38	Gorkha	501	0	0	0	0.0	0	0.0	501	100.0	0	0	0	0.0	0	0.0	501	100.0
39	Lamjung	384	0	52	52	13.5	286	74.5	46	12.0	0	7	7	1.8	55	14.3	322	83.9
40	Tanahu	533	12	133	145	27.2	361	67.7	27	5.1	6	33	39	7.3	320	60.0	174	32.6
41	Syangja	544	0	4	4	0.7	523	96.1	17	3.1	0	3	3	0.6	522	96.0	19	3.5
42	Kaski	434	3	38	41	9.4	316	72.8	77	17.7	3	43	46	10.6	283	65.2	105	24.2
43	Myagdi	240	3	32	35	14.6	200	83.3	5	2.1	0	14	14	5.8	201	83.8	25	10.4
44	Parbat	329	9	32	41	12.5	280	85.1	8	2.4	4	42	46	14.0	248	75.4	35	10.6
45	Baglung	527	2	161	163	30.9	314	59.6	50	9.5	3	107	110	20.9	325	61.7	92	17.5
46	Gulmi	506	3	20	23	4.5	384	75.9	99	19.6	0	1	1	0.2	29	5.7	476	94.1
47	Palpa	450	4	108	112	24.9	278	61.8	60	13.3	2	255	257	57.1	126	28.0	67	14.9
48	Arghakhanchi	401	5	20	25	6.2	220	54.9	156	38.9	3	7	10	2.5	100	24.9	291	72.6
48.1	West. tarai	1433	7	98	105	7.3	909	63.4	419	29.2	12	208	220	15.4	705	49.2	508	35.5
49	Nawalparasi	538	1	5	6	1.1	455	84.6	77	14.3	0	7	7	1.3	451	83.8	80	14.9
50	Rupandehi	438	3	74	77	17.6	188	42.9	173	39.5	11	165	176	40.2	71	16.2	191	43.6
51	Kapilbastu	457	3	19	22	4.8	266	58.2	169	37.0	1	36	37	8.1	183	40.0	237	51.9
51.1	Mid western dev. reg.	4844	167	819	986	20.4	2721	56.2	1137	23.5	169	614	783	16.2	2380	49.1	1681	34.7
51.2	Mid west. mountain	801	140	170	310	38.7	354	44.2	137	17.1	143	254	397	49.6	138	17.2	266	33.2
52	Dolpa	111	8	14	22	19.8	79	71.2	10	9.0	22	83	105	94.6	0	0.0	6	5.4

Number of community schools received the government fund within two months of time in each trimester in FY 2010/011

District Code	Dist_Name	Total number of reported schools	Status of government fund received by schools															
			1st Trimester								2nd Trimester							
			1st	2nd	Total of first and second months	% of schools in I & II Months	3rd	% of schools in III month	4th	% of schools in IV month	1st	2nd	Total of first and second months	% of schools in I & II Months	3rd	% of schools in III month	4th	% of schools in IV month
53	Jumla	155	0	0	0	0.0	0	0.0	155	100.0	0	1	1	0.6	0	0.0	154	99.4
54	Kalikot	280	0	27	27	9.6	61	21.8	192	68.6	0	28	28	10.0	0	0.0	252	90.0
55	Mugu	131	14	11	25	19.1	96	73.3	10	7.6	3	24	27	20.6	20	15.3	84	64.1
56	Humla	124	118	118	236	190.3	118	95.2	-230	-185.5	118	118	236	190.3	118	95.2	-230	-185.5
56.1	Mid west. hill	2971	17	447	464	15.6	1735	58.4	772	26.0	8	173	181	6.1	1716	57.8	1074	36.1
57	Pyuthan	347	9	21	30	8.6	268	77.2	49	14.1	5	8	13	3.7	134	38.6	200	57.6
58	Rolpa	390	1	27	28	7.2	349	89.5	13	3.3	0	10	10	2.6	366	93.8	14	3.6
59	Rukum	372	0	4	4	1.1	11	3.0	357	96.0	0	12	12	3.2	1	0.3	359	96.5
60	Salyan	445	1	109	110	24.7	226	50.8	109	24.5	3	88	91	20.4	234	52.6	120	27.0
61	Surkhet	510	0	0	0	0.0	475	93.1	35	6.9	0	0	0	0.0	472	92.5	38	7.5
62	Dailekh	502	6	281	287	57.2	130	25.9	85	16.9	0	50	50	10.0	265	52.8	187	37.3
63	Jajarkot	405	0	5	5	1.2	276	68.1	124	30.6	0	5	5	1.2	244	60.2	156	38.5
63.1	Mid west. tarai	1072	10	202	212	19.8	632	59.0	228	21.3	18	187	205	19.1	526	49.1	341	31.8
64	Dang	417	2	63	65	15.6	290	69.5	62	14.9	5	58	63	15.1	244	58.5	110	26.4
65	Banke	361	5	76	81	22.4	152	42.1	128	35.5	3	37	40	11.1	158	43.8	163	45.2
66	Bardiya	294	3	63	66	22.4	190	64.6	38	12.9	10	92	102	34.7	124	42.2	68	23.1
66.1	Far western dev. reg.	3465	55	260	315	9.1	1685	48.6	1465	42.3	35	446	481	13.9	1204	34.7	1780	51.4
66.2	Far west. mountain	1036	1	18	19	1.8	522	50.4	495	47.8	2	66	68	6.6	474	45.8	494	47.7
67	Bajura	243	1	9	10	4.1	208	85.6	25	10.3	1	14	15	6.2	204	84.0	24	9.9
68	Bajhang	449	0	0	0	0.0	8	1.8	441	98.2	0	8	8	1.8	0	0.0	441	98.2
69	Darchula	344	0	9	9	2.6	306	89.0	29	8.4	1	44	45	13.1	270	78.5	29	8.4
69.1	Far west. hill	1649	25	107	132	8.0	726	44.0	791	48.0	14	258	272	16.5	338	20.5	1039	63.0
70	Achham	492	7	7	14	2.8	248	50.4	230	46.7	6	5	11	2.2	62	12.6	419	85.2
71	Doti	385	16	76	92	23.9	41	10.6	252	65.5	6	36	42	10.9	35	9.1	308	80.0
72	Dadeldhura	242	1	23	24	9.9	211	87.2	7	2.9	1	216	217	89.7	17	7.0	8	3.3
73	Baitadi	530	1	1	2	0.4	226	42.6	302	57.0	1	1	2	0.4	224	42.3	304	57.4
73.1	Far west. tarai	780	29	135	164	21.0	437	56.0	179	22.9	19	122	141	18.1	392	50.3	247	31.7
74	Kailali	520	21	107	128	24.6	250	48.1	142	27.3	17	111	128	24.6	192	36.9	200	38.5
75	Kanchanpur	260	8	28	36	13.8	187	71.9	37	14.2	2	11	13	5.0	200	76.9	47	18.1

Number of community schools that reported on school physical information and management aspects, Flash II 2010-011

District Code	Dist_Name	Total number of reported schools	Govt. Funds				SIP				First Timer			S. Audit				Dis. A/C				level std.		Sch. Management Transfer	New classrooms construction		Class rooms rehabilitation		Fencing		Toilet		Water		School Calendar			
			Y	N	Total	% of yes	Y	N	Total	% of yes	Y	N	% of yes	Y	N	Total	% of yes	Y	N	Total	% of yes	Y	N		Y	N	Y	N	Y	N	Y	N	Y	N	Total	% of yes		
0.1	Total	28946	26826	2120	28946	92.7	16756	4095	20851	80.4	4849	7244	28.9	24923	4023	28946	86.1	24572	4374	28946	84.9	5719	11681	6678	4204	13235	4122	14677	2265	15229	4288	13615	3671	14005	23138	5808	28946	79.9
0.2	Eastern dev. reg.	6302	6013	289	6302	95.4	3651	891	4542	80.4	856	1960	23.4	5538	764	6302	87.9	5554	748	6302	88.1	993	3140	2007	933	3398	935	3707	683	3849	1277	3414	987	3583	4838	1464	6302	76.8
0.3	East. mountain	1003	962	41	1003	95.9	741	132	873	84.9	85	418	11.5	877	126	1003	87.4	875	128	1003	87.2	140	690	313	136	657	138	746	82	783	209	679	161	718	719	284	1003	71.7
1	Taplejung	338	317	21	338	93.8	267	38	305	87.5	16	247	6.0	288	50	338	85.2	281	57	338	83.1	10	301	110	52	249	50	283	33	287	64	262	45	279	235	103	338	69.5
9	Sankhuwasabha	385	375	10	385	97.4	302	38	340	88.8	7	74	2.3	358	27	385	93.0	368	17	385	95.6	70	242	73	50	254	52	283	35	311	78	273	71	277	287	98	385	74.5
11	Solukhumbu	280	270	10	280	96.4	172	56	228	75.4	62	97	36.0	231	49	280	82.5	226	54	280	80.7	60	147	130	34	154	36	180	14	185	67	144	45	162	197	83	280	70.4
3.1	East. hill	2982	2867	115	2982	96.1	1971	282	2253	87.5	494	1133	25.1	2714	268	2982	91.0	2765	217	2982	92.7	535	1447	1121	419	1699	406	1720	271	1916	666	1636	486	1753	2362	620	2982	79.2
2	Panchthar	388	379	9	388	97.7	332	18	350	94.9	46	208	13.9	361	27	388	93.0	370	18	388	95.4	75	217	147	56	244	53	237	25	306	99	235	56	264	311	77	388	80.2
3	Ilam	399	383	16	399	96.0	285	52	337	84.6	56	147	19.6	366	33	399	91.7	367	32	399	92.0	80	233	276	60	274	60	258	25	340	87	276	49	306	297	102	399	74.4
7	Dhankuta	307	301	6	307	98.0	268	10	278	96.4	19	218	7.1	283	24	307	92.2	292	15	307	95.1	13	214	208	42	216	40	208	23	251	67	218	33	245	243	64	307	79.2
8	Terhathum	240	237	3	240	98.8	231	5	236	97.9	3	226	1.3	225	15	240	93.8	235	5	240	97.9	44	171	118	34	179	34	162	11	192	42	179	39	178	201	39	240	83.8
10	Bhojpur	392	376	16	392	95.9	354	26	380	93.2	289	44	81.6	360	32	392	91.8	375	17	392	95.7	69	296	40	54	323	54	342	27	344	77	298	61	309	329	63	392	83.9
12	Okhaldhunga	348	333	15	348	95.7	228	95	323	70.6	25	198	11.0	317	31	348	91.1	329	19	348	94.5	139	171	88	48	257	44	291	21	269	65	258	46	273	276	72	348	79.3
13	Khotang	456	435	21	456	95.4	48	7	55	87.3	10	12	20.8	401	55	456	87.9	400	56	456	87.7	12	13	37	57	12	52	12	3	12	6	13	2	13	381	75	456	83.6
14	Udayapur	452	423	29	452	93.6	225	69	294	76.5	46	80	20.4	401	51	452	88.7	397	55	452	87.8	103	132	207	68	194	69	210	136	202	223	159	200	165	324	128	452	71.7
11.1	East. tarai	2317	2184	133	2317	94.3	939	477	1416	66.3	277	409	29.5	1947	370	2317	84.0	1914	403	2317	82.6	318	1003	573	378	1042	391	1241	330	1150	402	1099	340	1112	1757	560	2317	75.8
4	Jhapa	403	367	36	403	91.1	241	4	245	98.4	3	147	1.2	348	55	403	86.4	340	63	403	84.4	51	155	182	78	151	70	181	39	189	69	174	49	178	342	61	403	84.9
5	Morang	576	546	30	576	94.8	104	91	195	53.3	37	47	35.6	495	81	576	85.9	487	89	576	84.5	55	111	99	90	120	97	143	29	131	37	121	36	122	453	123	576	78.6
6	Sunsari	463	447	16	463	96.5	260	52	312	83.3	156	2	60.0	430	33	463	92.9	437	26	463	94.4	80	198	156	87	197	87	264	118	236	149	216	118	235	356	107	463	76.9
15	Saptari	431	401	30	431	93.0	152	69	221	68.8	21	93	13.8	329	102	431	76.3	314	117	431	72.9	74	154	80	56	250	50	268	81	215	42	250	56	215	351	80	431	81.4
16	Siraha	444	423	21	444	95.3	182	261	443	41.1	60	120	33.0	345	99	444	77.7	336	108	444	75.7	58	385	56	67	324	87	385	63	379	105	338	81	362	255	189	444	57.4
16.1	Central dev. reg.	7960	7244	716	7960	91.0	4193	1247	5440	77.1	1654	1363	39.4	6764	1196	7960	85.0	6576	1384	7960	82.6	1467	3327	2107	1218	3631	1137	4004	683	4198	1267	3768	1106	3824	6231	1729	7960	78.3
16.2	Cent. mountain	1048	974	74	1048	92.9	462	94	556	83.1	89	216	19.3	950	98	1048	90.6	943	105	1048	90.0	281	164	214	144	220	142	243	75	262	227	231	187	224	727	321	1048	69.4
22	Dolakha	402	367	35	402	91.3	122	88	210	58.1	24	97	19.7	369	33	402	91.8	358	44	402	89.1	126	79	58	54	144	50	178	29	179	52	157	55	153	242	160	402	60.2
23	Sindhupalchok	546	507	39	546	92.9	248	3	251	98.8	54	44	21.8	489	57	546	89.6	486	60	546	89.0	146	11	153	76	3	79	1	35	1	150	1	111	1	398	148	546	72.9
29	Rasuwa	100	100	0	100	100.0	92	3	95	96.8	11	75	12.0	92	8	100	92.0	99	1	100	99.0	9	74	3	14	73	13	64	11	82	25	73	21	70	87	13	100	87.0
19.1	Cent. hill	3234	3026	208	3234	93.6	2220	580	2800	79.3	1060	572	47.7	2843	391	3234	87.9	2856	378	3234	88.3	628	1859	1186	464	1886	435	2078	280	2235	602	1953	470	2086	2746	488	3234	84.9
20	Sindhuli	546	513	33	546	94.0	318	146	464	68.5	122	169	38.4	480	66	546	87.9	492	54	546	90.1	41	315	160	88	246	88	312	59	309	107	276	91	298	435	111	546	79.7
21	Ramechhap	475	436	39	475	91.8	375	26	401	93.5	282	37	75.2	382	93	475	80.4	370	105	475	77.9	84	253	164	66	274	61	292	43	338	112	284	80	309	389	86	475	81.9
24	Kavrepalanchok	596	565	31	596	94.8	479	115	594	80.6	390	84	81.4	539	57	596	90.4	543	53	596	91.1	147	444	421	82	480	75	479	52	542	151	443	94	499	521	75	596	87.4
28	Nuwakot	496																																				

Number of community schools that reported on school physical information and management aspects, Flash II 2010-011

District Code	Dist_Name	Total number of reported schools	Govt. Funds				SIP				First Timer			S. Audit				Dis. A/C				level std.		Sch. Management Transfer	New classrooms construction		Class rooms rehabilitation		Fencing		Toilet		Water		School Calendar				
			Y	N	Total	% of yes	Y	N	Total	% of yes	Y	N	% of yes	Y	N	Total	% of yes	Y	N	Total	% of yes	Y	N		Y	N	Y	N	Y	N	Y	N	Y	N	Total	% of yes			
25.1	Cent. tarai	3043	2651	392	3043	87.1	1157	525	1682	68.8	443	372	38.3	2432	611	3043	79.9	2216	827	3043	72.8	415	1097	642	506	1240	464	1374	272	1390	349	1308	368	1239	2214	829	3043	72.8	
17	Dhanusha	411	369	42	411	89.8	169	52	221	76.5	27	93	16.0	337	74	411	82.0	317	94	411	77.1	64	182	58	66	239	66	261	26	269	27	261	32	265	321	90	411	78.1	
18	Mahottari	406	354	52	406	87.2	59	18	77	76.6	11	23	18.6	322	84	406	79.3	289	117	406	71.2	33	50	40	56	72	67	73	29	69	26	69	27	58	110	296	406	27.1	
19	Sarlahi	632	522	110	632	82.6	180	177	357	50.4	121	16	67.2	511	121	632	80.9	433	199	632	68.5	70	285	210	96	319	67	341	63	355	70	317	88	282	484	148	632	76.6	
32	Rautahat	437	376	61	437	86.0	177	57	234	75.6	118	37	66.7	326	111	437	74.6	292	145	437	66.8	52	159	61	69	184	69	215	30	213	22	218	30	213	338	99	437	77.3	
33	Bara	397	347	50	397	87.4	120	134	254	47.2	61	53	50.8	293	104	397	73.8	264	133	397	66.5	25	217	110	92	176	70	206	18	219	43	197	41	194	351	46	397	88.4	
34	Parsa	380	316	64	380	83.2	153	79	232	65.9	88	22	57.5	295	85	380	77.6	253	127	380	66.6	69	134	89	65	174	65	192	54	180	61	177	66	166	300	80	380	78.9	
35	Chitwan	380	367	13	380	96.6	299	8	307	97.4	17	128	5.7	348	32	380	91.6	368	12	380	96.8	102	70	74	62	76	60	86	52	85	100	69	84	61	310	70	380	81.6	
32.1	Valley	635	593	42	635	93.4	354	48	402	88.1	62	203	17.5	539	96	635	84.9	561	74	635	88.3	143	207	65	104	285	96	309	56	311	89	276	81	275	544	91	635	85.7	
25	Lalitpur	199	187	12	199	94.0	166	17	183	90.7	26	106	15.7	172	27	199	86.4	180	19	199	90.5	57	108	24	30	131	23	145	21	152	37	134	42	126	189	10	199	95.0	
26	Bhaktapur	137	130	7	137	94.9	108	10	118	91.5	13	54	12.0	120	17	137	87.6	125	12	137	91.2	37	64	26	18	89	17	95	21	89	30	83	18	87	121	16	137	88.3	
27	Kathmandu	299	276	23	299	92.3	80	21	101	79.2	23	43	28.8	247	52	299	82.6	256	43	299	85.6	49	35	15	56	65	56	69	14	70	22	59	21	62	234	65	299	78.3	
35.1	Western dev. reg.	6375	6000	375	6375	94.1	4336	841	5177	83.8	797	2450	18.4	5636	739	6375	88.4	5791	584	6375	90.8	1853	2310	1481	888	3005	888	3329	395	3442	733	3110	612	3234	5281	1094	6375	82.8	
35.2	West. mountain	93	89	4	93	95.7	89	2	91	97.8	15	73	16.9	87	6	93	93.5	87	6	93	93.5	60	28	34	10	74	9	68	11	75	27	61	22	66	77	16	93	82.8	
41	Manang	28	27	1	28	96.4	26	1	27	96.3	0	26	0.0	26	2	28	92.9	26	2	28	92.9	1	26	5	4	23	4	18	4	22	8	19	4	23	24	4	28	85.7	
42	Mustang	65	62	3	65	95.4	63	1	64	98.4	15	47	23.8	61	4	65	93.8	61	4	65	93.8	59	2	29	6	51	5	50	7	53	19	42	18	43	53	12	65	81.5	
37.1	West. hill	4849	4585	264	4849	94.6	3485	637	4122	84.5	660	2129	18.9	4336	513	4849	89.4	4459	390	4849	92.0	1286	1904	1142	641	2537	637	2785	289	2878	569	2602	431	2737	4068	781	4849	83.9	
36	Gorkha	501	456	45	501	91.0	376	113	489	76.9	0	0	0.0	435	66	501	86.8	444	57	501	88.6	0	0	0	67	0	68	0	0	0	0	0	0	0	0	387	114	501	77.2
37	Lamjung	384	365	19	384	95.1	363	4	367	98.9	3	338	0.8	354	30	384	92.2	352	32	384	91.7	353	10	92	50	242	47	251	56	266	86	223	63	255	283	101	384	73.7	
38	Tanahu	533	523	10	533	98.1	474	24	498	95.2	87	349	18.4	508	25	533	95.3	526	7	533	98.7	223	233	70	70	387	70	405	75	399	119	351	81	389	462	71	533	86.7	
39	Syangja	544	528	16	544	97.1	481	29	510	94.3	4	469	0.8	515	29	544	94.7	530	14	544	97.4	157	338	105	70	437	72	492	1	511	10	501	10	499	475	69	544	87.3	
40	Kaski	434	406	28	434	93.5	316	27	343	92.1	259	28	82.0	376	58	434	86.6	381	53	434	87.8	32	61	131	58	65	57	71	14	66	24	59	25	59	396	38	434	91.2	
43	Myagdi	240	233	7	240	97.1	140	78	218	64.2	10	56	7.1	212	28	240	88.3	217	23	240	90.4	20	178	151	30	181	30	184	12	204	35	184	19	203	189	51	240	78.8	
44	Parbat	329	324	5	329	98.5	263	41	304	86.5	33	203	12.5	287	42	329	87.2	307	22	329	93.3	125	153	112	44	244	45	247	19	255	84	198	38	241	290	39	329	88.1	
45	Baglung	527	499	28	527	94.7	313	120	433	72.3	117	145	37.4	455	72	527	86.3	462	65	527	87.7	128	333	207	72	349	67	404	29	438	92	373	82	374	435	92	527	82.5	
46	Gulmi	506	476	30	506	94.1	238	136	374	63.6	63	154	26.5	461	45	506	91.1	488	18	506	96.4	133	231	68	72	301	72	343	41	337	32	348	37	339	430	76	506	85.0	
47	Palpa	450	409	41	450	90.9	270	54	324	83.3	82	141	30.4	395	55	450	87.8	399	51	450	88.7	101	139	152	66	117	67	149	33	154	60	138	59	141	398	52	450	88.4	
51	Arghakhanchi	401	366	35	401	91.3	251	11	262	95.8	2	246	0.8	338	63	401	84.3	353	48	401	88.0	14	228	54	42	214	42	239	9	248	27	227	17	237	323	78	401	80.5	
48.1	West. tarai	1433	1326	107	1433	92.5	762	202	964	79.0	122	248	16.0	1213	220	1433	84.6	1245	188	1433	86.9	507	378	305	237	394	242	476	95	489	137	447	159	431	1136	297	1433	79.3	
48	Nawalparasi	538	493	45	538	91.6	378	9	387	97.7	27	10	7.1	464	74	538	86.2	475	63	538	88.3	297	15	121	65	6	80	7	5	3	10	3	14	6	413	125	538	76.8	
49	Rupandehi	438	397	41	438	90.6	248	18	266	93.2	42	169	16.9	368	70	438	84.0	373	65	438	85.2	141	129	105	82	171	85	216	56	215	62	203	69	191	330	108	438	75.3	
50	Kapilbastu	457	436	21	457	95.4	136	175	311	43.7	53	69	39.0	381	76	457	83.4	397	60	457	86.9	69	234	79	90	217	77	253	34	271	65	241	76	234	393	64	457	86.0	

Number of community schools that reported on school physical information and management aspects, Flash II 2010-011

District Code	Dist_Name	Total number of reported schools	Govt. Funds				SIP				First Timer			S. Audit				Dis. A/C				level std.		Sch. Management Transfer	New classrooms construction		Class rooms rehabilitation		Fencing		Toilet		Water		School Calendar			
			Y	N	Total	% of yes	Y	N	Total	% of yes	Y	N	% of yes	Y	N	Total	% of yes	Y	N	Total	% of yes	Y	N		Y	N	Y	N	Y	N	Y	N	Y	N	Total	% of yes		
51.1	Mid western dev. re	4844	4409	435	4844	91.0	2894	597	3491	82.9	850	1082	29.4	4083	761	4844	84.3	3901	943	4844	80.5	859	1884	521	735	2103	686	2379	299	2483	685	2183	694	2194	3997	847	4844	82.5
51.2	Mid west. mountain	801	734	67	801	91.6	417	161	578	72.1	77	144	18.5	616	185	801	76.9	572	229	801	71.4	79	343	61	104	333	76	370	63	364	112	314	106	327	652	149	801	81.4
62	Dolpa	111	107	4	111	96.4	88	23	111	79.3	13	69	14.8	93	18	111	83.8	85	26	111	76.6	41	69	21	14	79	10	100	16	92	33	76	26	83	97	14	111	87.4
63	Jumla	155	152	3	155	98.1	113	23	136	83.1	0	1	0.0	108	47	155	69.7	102	53	155	65.8	0	0	0	23	0	20	0	0	0	0	1	0	125	30	155	80.6	
64	Kalikot	280	235	45	280	83.9	40	50	90	44.4	4	21	10.0	211	69	280	75.4	194	86	280	69.3	9	78	8	34	71	20	77	5	82	11	75	13	77	234	46	280	83.6
65	Mugu	131	122	9	131	93.1	65	52	117	55.6	59	1	90.8	100	31	131	76.3	93	38	131	71.0	18	102	21	18	90	11	92	29	96	48	74	38	86	99	32	131	75.6
66	Humla	124	118	6	124	95.2	111	13	124	89.5	1	52	0.9	104	20	124	83.9	98	26	124	79.0	11	94	11	15	93	15	101	13	94	20	89	28	81	97	27	124	78.2
56.1	Mid west. hill	2971	2714	257	2971	91.3	1706	376	2082	81.9	651	433	38.2	2548	423	2971	85.8	2435	536	2971	82.0	548	1082	249	427	1340	419	1479	112	1549	339	1403	342	1374	2412	559	2971	81.2
52	Pyuthan	347	305	42	347	87.9	228	35	263	86.7	189	17	82.9	323	24	347	93.1	289	58	347	83.3	131	61	37	50	79	47	107	18	109	74	90	81	84	263	84	347	75.8
53	Rolpa	390	378	12	390	96.9	379	11	390	97.2	74	94	19.5	330	60	390	84.6	326	64	390	83.6	97	282	29	60	316	64	353	17	364	43	335	58	318	345	45	390	88.5
54	Rukum	372	345	27	372	92.7	245	56	301	81.4	4	4	1.6	324	48	372	87.1	321	51	372	86.3	3	4	9	54	4	54	3	3	2	8	1	6	3	239	133	372	64.2
55	Salyan	445	413	32	445	92.8	210	44	254	82.7	31	159	14.8	391	54	445	87.9	389	56	445	87.4	104	74	22	60	152	66	186	13	199	38	180	55	162	366	79	445	82.2
59	Surkhet	510	479	31	510	93.9	184	108	292	63.0	24	118	13.0	439	71	510	86.1	433	77	510	84.9	70	261	48	76	349	67	357	11	375	50	349	36	354	456	54	510	89.4
60	Dailekh	502	449	53	502	89.4	272	45	317	85.8	185	28	68.0	415	87	502	82.7	385	117	502	76.7	76	214	84	76	209	70	220	39	252	107	202	75	220	421	81	502	83.9
61	Jajarkot	405	345	60	405	85.2	188	77	265	70.9	144	13	76.6	326	79	405	80.5	292	113	405	72.1	67	186	20	51	231	51	253	11	248	19	246	31	233	322	83	405	79.5
63.1	Mid west. tarai	1072	961	111	1072	89.6	771	60	831	92.8	122	505	15.8	919	153	1072	85.7	894	178	1072	83.4	232	459	211	204	430	191	530	124	570	234	466	246	493	933	139	1072	87.0
56	Dang	417	371	46	417	89.0	304	43	347	87.6	42	209	13.8	348	69	417	83.5	334	83	417	80.1	55	228	65	76	222	62	280	54	320	108	259	98	272	379	38	417	90.9
57	Banke	361	317	44	361	87.8	220	8	228	96.5	18	137	8.2	317	44	361	87.8	310	51	361	85.9	102	61	83	64	17	67	24	35	18	51	14	83	19	287	74	361	79.5
58	Bardiya	294	273	21	294	92.9	247	9	256	96.5	62	159	25.1	254	40	294	86.4	250	44	294	85.0	75	170	63	64	191	62	226	35	232	75	193	65	202	267	27	294	90.8
66.1	Far western dev. re	3465	3160	305	3465	91.2	1682	519	2201	76.4	692	389	41.1	2902	563	3465	83.8	2750	715	3465	79.4	547	1020	562	430	1098	476	1258	205	1257	326	1140	272	1170	2791	674	3465	80.5
66.2	Far west. mountain	1036	912	124	1036	88.0	712	211	923	77.1	188	126	26.4	876	160	1036	84.6	804	232	1036	77.6	137	368	149	121	388	120	452	32	493	105	424	55	467	868	168	1036	83.8
67	Bajura	243	218	25	243	89.7	152	61	213	71.4	21	83	13.8	198	45	243	81.5	194	49	243	79.8	80	110	87	34	154	27	170	4	190	38	158	4	187	213	30	243	87.7
68	Bajhang	449	376	73	449	83.7	346	51	397	87.2	2	1	0.6	387	62	449	86.2	334	115	449	74.4	1	4	6	43	4	56	4	0	5	3	3	2	3	349	100	449	77.7
75	Darchula	344	318	26	344	92.4	214	99	313	68.4	165	42	77.1	291	53	344	84.6	276	68	344	80.2	56	254	56	44	230	37	278	28	298	64	263	49	277	306	38	344	89.0
69.1	Far west. hill	1649	1534	115	1649	93.0	631	143	774	81.5	395	155	62.6	1360	289	1649	82.5	1334	315	1649	80.9	267	406	291	143	432	188	491	85	466	98	441	82	427	1255	394	1649	76.1
69	Achham	492	456	36	492	92.7	218	70	288	75.7	204	3	93.6	396	96	492	80.5	381	111	492	77.4	61	192	61	51	205	51	225	39	211	41	205	28	209	336	156	492	68.3
70	Doti	385	345	40	385	89.6	69	0	69	100.0	15	0	21.7	317	68	385	82.3	303	82	385	78.7	75	1	62	40	4	40	2	8	2	15	1	6	1	269	116	385	69.9
73	Dadeldhura	242	230	12	242	95.0	172	46	218	78.9	30	132	17.4	209	33	242	86.4	213	29	242	88.0	81	113	146	36	124	37	167	24	165	28	165	25	166	219	23	242	90.5
74	Baitadi	530	503	27	530	94.9	172	27	199	86.4	146	20	84.9	438	92	530	82.6	437	93	530	82.5	50	100	22	16	99	60	97	14	88	14	70	23	51	431	99	530	81.3
73.1	Far west. tarai	780	714	66	780	91.5	339	165	504	67.3	109	108	32.2	666	114	780	85.4	612	168	780	78.5	143	246	122	166	278	168	315	88	298	123	275	135	276	668	112	780	85.6
71	Kailali	520	483	37	520	92.9	207	158	365	56.7	91	47	44.0	450	70	520	86.5	410	110	520	78.8	126	220	99	104	259	104	298	73	285	88	266	100	270	468	52	520	90.0
72	Kanchanpur	260	231	29	260	88.8	132	7	139	95.0	18	61	13.6	216	44	260	83.1	202	58	260	77.7	17	26	23	62	19	64	17	15	13	35	9	35	6	200	60	260	76.9

Average school opening days and average school running days for different activities, Flash II 2010-011

Dist_ Code	Dist_Name	Total number of reported schools	Number of schools by average number of school Opening days						Average school opening days	Out of 216 days, the average number of school running days for		
			160 days	180 days	200 days	220 days	230 days	230 above		Teaching learning activities	Examination	Extra curricular and other activities
0.1	Total	32297	269	248	1030	22868	7093	789	216	184	19	13
0.2	Eastern dev. reg.	6776	52	61	198	4526	1745	194	216	184	19	13
0.3	East. mountain	1040	8	10	21	634	320	47	214	182	19	13
1	Taplejung	347	2	5	0	177	134	29	210	182	18	10
2	Sankhuwasabha	411	6	4	6	275	111	9	215	185	16	14
3	Solukhumbu	282	0	1	15	182	75	9	217	179	22	16
3.1	East. hill	3105	20	33	81	2109	791	71	218	186	19	13
4	Panchthar	407	6	2	2	240	146	11	220	190	17	13
5	Ilam	420	0	4	17	260	129	10	223	187	20	16
6	Dhankuta	326	0	5	3	229	77	12	210	183	17	10
7	Terhathum	252	1	0	8	168	71	4	216	188	18	10
8	Bhojpur	400	2	8	8	292	79	11	217	188	15	14
9	Okhaldhunga	364	2	5	13	288	54	2	214	182	19	13
10	Khotang	458	6	5	17	346	72	12	220	180	24	16
11	Udayapur	478	3	4	13	286	163	9	220	187	20	13
11.1	East. tarai	2631	24	18	96	1783	634	76	216	183	20	13
12	Jhapa	618	9	3	34	342	206	24	222	189	20	13
13	Morang	591	2	3	13	472	82	19	217	183	21	13
14	Sunsari	542	5	6	15	381	118	17	218	185	21	12
15	Saptari	433	6	2	12	279	127	7	213	179	21	13
16	Siraha	447	2	4	22	309	101	9	210	181	16	13
16.1	Central dev. reg.	9440	86	46	321	7221	1554	212	218	184	20	14
16.2	Cent. mountain	1079	9	11	21	691	315	32	215	182	19	14
17	Dolakha	424	4	4	21	332	50	13	213	185	19	9
18	Sindhupalchok	547	5	5	0	315	208	14	220	180	21	19
19	Rasuwa	108	0	2	0	44	57	5	211	182	16	13
19.1	Cent. hill	3443	38	11	76	2592	643	83	217	186	19	13
20	Sindhuli	566	4	1	15	439	96	11	210	182	18	10
21	Ramechhap	489	4	2	13	410	56	4	220	187	19	14
22	Kavrepalanchok	680	1	0	0	488	174	17	222	187	21	14
23	Nuwakot	503	9	4	6	335	129	20	210	182	17	11
24	Dhading	619	12	4	17	468	104	14	219	185	18	16
25	Makwanpur	586	8	0	25	452	84	17	223	191	22	10
25.1	Cent. tarai	3202	17	14	107	2646	367	51	216	180	22	14
26	Dhanusha	412	1	2	3	378	25	3	216	179	22	15
27	Mahottari	407	0	0	3	369	33	2	220	179	24	17
28	Sarlahi	635	5	4	53	447	105	21	210	176	23	11
29	Rautahat	444	3	3	11	373	43	11	215	182	20	13
30	Bara	398	5	4	9	312	63	5	217	181	21	15
31	Parsa	402	2	1	10	334	53	2	214	177	24	13
32	Chitwan	504	1	0	18	433	45	7	220	185	21	14
32.1	Valley	1716	22	10	117	1292	229	46	222	189	19	14
33	Lalitpur	389	8	5	23	199	132	22	223	193	17	13
34	Bhaktapur	311	6	0	82	206	15	2	223	187	23	13
35	Kathmandu	1016	8	5	12	887	82	22	221	187	18	16
35.1	Western dev. reg.	7323	47	43	313	5517	1273	130	218	186	19	12
35.2	West. mountain	99	0	1	1	73	24	0	216	183	20	14
36	Manang	29	0	0	1	25	3	0	219	187	20	12

Average school opening days and average school running days for different activities, Flash II 2010-011

Dist_ Code	Dist_Name	Total number of reported schools	Number of schools by average number of school Opening days						Average school opening days	Out of 216 days, the average number of school running days for		
			160 days	180 days	200 days	220 days	230 days	230 above		Teaching learning activities	Examination	Extra curricular and other activities
37	Mustang	70	0	1	0	48	21	0	213	179	19	15
37.1	West. hill	5480	33	26	213	4160	961	87	218	187	20	11
38	Gorkha	530	0	0	0	530	0	0	220	187	20	13
39	Lamjung	420	0	2	38	286	81	13	210	185	15	10
40	Tanahu	622	6	1	75	430	99	11	219	187	18	14
41	Syangja	628	2	1	0	420	192	13	221	189	19	13
42	Kaski	636	6	4	29	476	108	13	223	187	23	13
43	Myagdi	263	2	1	13	208	38	1	222	184	25	13
44	Parbat	356	1	3	12	263	73	4	218	189	19	10
45	Baglung	567	4	2	6	420	122	13	220	192	19	9
46	Gulmi	540	4	7	16	366	135	12	215	186	19	10
47	Palpa	493	5	3	10	362	106	7	214	185	19	10
48	Arghakhanchi	425	3	2	14	399	7	0	220	188	21	11
48.1	West. tarai	1744	14	16	99	1284	288	43	219	189	19	11
49	Nawalparasi	689	9	11	22	519	104	24	220	189	20	11
50	Rupandehi	557	2	0	17	428	101	9	216	189	17	10
51	Kapilbastu	498	3	5	60	337	83	10	220	189	20	11
51.1	Mid western dev. reg.	5140	63	47	142	3050	1705	133	216	182	20	14
51.2	Mid west. mountain	812	9	7	7	504	270	15	213	180	20	14
52	Dolpa	112	0	4	1	21	82	4	214	177	23	14
53	Jumla	158	0	0	0	158	0	0	214	179	20	15
54	Kalikot	282	2	1	1	204	68	6	216	184	18	14
55	Mugu	136	4	2	0	87	40	3	214	182	19	13
56	Humla	124	3	0	5	34	80	2	209	177	18	14
56.1	Mid west. hill	3059	39	30	67	1750	1084	89	214	181	20	13
57	Pyuthan	371	9	5	0	86	263	8	212	179	19	14
58	Rolpa	416	9	5	19	276	96	11	214	180	21	13
59	Rukum	381	0	0	0	381	0	0	211	179	21	11
60	Salyan	445	4	3	16	299	111	12	213	179	19	15
61	Surkhet	527	4	8	20	314	151	30	220	190	17	13
62	Dailekh	514	9	5	0	246	247	7	220	180	25	15
63	Jajarkot	405	4	4	12	148	216	21	211	179	19	13
63.1	Mid west. tarai	1269	15	10	68	796	351	29	221	186	20	14
64	Dang	480	8	4	30	318	110	10	219	188	20	11
65	Banke	440	2	2	21	234	168	13	220	180	25	15
66	Bardiya	349	5	4	17	244	73	6	223	190	16	17
66.1	Far western dev. reg.	3618	21	51	56	2554	816	120	214	183	19	12
66.2	Far west. mountain	1061	2	3	6	834	200	16	213	185	17	11
67	Bajura	245	2	2	3	178	56	4	214	183	21	10
68	Bajhang	463	0	1	0	454	7	1	215	185	17	13
69	Darchula	353	0	0	3	202	137	11	210	187	14	9
69.1	Far west. hill	1695	13	17	39	1145	414	67	213	182	18	13
70	Achham	501	7	9	8	316	133	28	206	180	15	11
71	Doti	394	3	4	14	293	71	9	214	184	19	11
72	Dadeldhura	259	1	1	3	158	79	17	211	175	20	16
73	Baitadi	541	2	3	14	378	131	13	221	190	19	12
73.1	Far west. tarai	862	6	31	11	575	202	37	216	183	21	12
74	Kailali	544	5	29	6	358	120	26	220	186	23	11
75	Kanchanpur	318	1	2	5	217	82	11	211	180	18	13

Participation of local people in SMC/PTA , Flash II 2067

District Code	Dist_Name	SMC													PTA												
		Total schools	Total	Female	Male	Dalit	Janjati	Selection	Election	% of Female member	% of Dalit member	% of Juniati member	% of SMC formed by consensus	% of SMC formed by Election	Total schools	Total	Female	Male	Dalit	Janjati	Selection	Election	% of Female member	% of Dalit member	% of Juniati member	% of PTA formed by consensus	% of PTA formed by Election
0.1	Total	32297	259497	51897	207600	28800	88883	23657	5633	20.0	11.1	34.3	73.2	26.8	32297	256877	63730	193147	33126	93771	20276	4161	24.8	12.9	36.5	62.8	37.2
0.2	Eastern dev. reg.	6776	54969	10876	44093	5338	25727	5012	1224	19.8	9.7	46.8	74.0	26.0	6776	54863	13348	41515	6111	28048	4427	825	24.3	11.1	51.1	65.3	34.7
0.3	East. mountain	1040	8964	1762	7202	488	5791	837	163	19.7	5.4	64.6	80.5	19.5	1040	10131	2351	7780	751	6351	831	129	23.2	7.4	62.7	79.9	20.1
1	Taplejung	347	3129	572	2557	161	2095	271	73	18.3	5.1	67.0	78.1	21.9	347	3567	746	2821	256	2294	261	63	20.9	7.2	64.3	75.2	24.8
9	Sankhuwasabha	411	3547	690	2857	188	2213	352	49	19.5	5.3	62.4	85.6	14.4	411	3818	888	2930	244	2383	352	32	23.3	6.4	62.4	85.6	14.4
11	Solukhumbu	282	2288	500	1788	139	1483	214	41	21.9	6.1	64.8	75.9	24.1	282	2746	717	2029	251	1674	218	34	26.1	9.1	61.0	77.3	22.7
3.1	East. hill	3105	26916	5626	21290	2032	14791	2459	539	20.9	7.5	55.0	79.2	20.8	3105	29474	7259	22215	2655	16467	2403	414	24.6	9.0	55.9	77.4	22.6
2	Panchthar	407	3484	652	2832	164	2277	370	16	18.7	4.7	65.4	90.9	9.1	407	3961	858	3103	263	2677	360	14	21.7	6.6	67.6	88.5	11.5
3	Ilam	420	3360	735	2625	173	1950	357	48	21.9	5.1	58.0	85.0	15.0	420	3871	1015	2856	240	2313	362	29	26.2	6.2	59.8	86.2	13.8
7	Dhankuta	326	2916	751	2165	151	1694	288	34	25.8	5.2	58.1	88.3	11.7	326	3221	955	2266	214	1940	270	33	29.6	6.6	60.2	82.8	17.2
8	Terhathum	252	2210	442	1768	130	1089	222	27	20.0	5.9	49.3	88.1	11.9	252	2586	649	1937	226	1301	216	27	25.1	8.7	50.3	85.7	14.3
10	Bhojpur	400	3618	738	2880	232	2110	324	67	20.4	6.4	58.3	81.0	19.0	400	3671	894	2777	301	2148	339	35	24.4	8.2	58.5	84.8	15.3
12	Okhaldhunga	364	3146	672	2474	182	1511	312	40	21.4	5.8	48.0	85.7	14.3	364	3686	986	2700	266	1834	324	15	26.7	7.2	49.8	89.0	11.0
13	Khotang	458	3912	699	3213	262	2170	253	171	17.9	6.7	55.5	55.2	44.8	458	3891	738	3153	310	2104	219	139	19.0	8.0	54.1	47.8	52.2
14	Udayapur	478	4270	937	3333	738	1990	333	136	21.9	17.3	46.6	69.7	30.3	478	4587	1164	3423	835	2150	313	122	25.4	18.2	46.9	65.5	34.5
11.1	East. tarai	2631	19089	3488	15601	2818	5145	1716	522	18.3	14.8	27.0	65.2	34.8	2631	15258	3738	11520	2705	5230	1193	282	24.5	17.7	34.3	45.3	54.7
4	Jhapa	618	5203	1007	4196	309	1370	486	120	19.4	5.9	26.3	78.6	21.4	618	5371	1486	3885	585	1575	425	94	27.7	10.9	29.3	68.8	31.2
5	Morang	591	4765	871	3894	1247	1417	318	207	18.3	26.2	29.7	53.8	46.2	591	4762	1143	3619	1244	1851	325	130	24.0	26.1	38.9	55.0	45.0
6	Sunsari	542	3695	686	3009	336	1236	361	67	18.6	9.1	33.5	66.6	33.4	542	2708	713	1995	359	1120	254	18	26.3	13.3	41.4	46.9	53.1
15	Saptari	433	2885	482	2403	471	638	253	113	16.7	16.3	22.1	58.4	41.6	433	1884	275	1609	387	557	139	39	14.6	20.5	29.6	32.1	67.9
16	Siraha	447	2541	442	2099	455	484	298	15	17.4	17.9	19.0	66.7	33.3	447	533	121	412	130	127	50	1	22.7	24.4	23.8	11.2	88.8
16.1	Central dev. reg.	9440	68995	14080	54915	5317	28052	6340	1778	20.4	7.7	40.7	67.2	32.8	9440	58924	14790	44134	4892	27218	4579	1283	25.1	8.3	46.2	48.5	51.5
16.2	Cent. mountain	1079	9356	2062	7294	532	4064	990	68	22.0	5.7	43.4	91.8	8.2	1079	9764	2653	7111	622	4603	892	61	27.2	6.4	47.1	82.7	17.3
22	Dolakha	424	3709	839	2870	256	1273	402	16	22.6	6.9	34.3	94.8	5.2	424	3419	955	2464	260	1297	335	12	27.9	7.6	37.9	79.0	21.0
23	Sindhupalchok	547	4763	1023	3740	255	2247	505	28	21.5	5.4	47.2	92.3	7.7	547	5367	1397	3970	346	2719	475	32	26.0	6.4	50.7	86.8	13.2
29	Rasuwa	108	884	200	684	21	544	83	24	22.6	2.4	61.5	76.9	23.1	108	978	301	677	16	587	82	17	30.8	1.6	60.0	75.9	24.1
19.1	Cent. hill	3443	28764	5881	22883	1808	14584	2557	725	20.4	6.3	50.7	74.3	25.7	3443	30940	7402	23538	2355	16259	2354	662	23.9	7.6	52.6	68.4	31.6
20	Sindhuli	566	4669	925	3744	519	2562	424	118	19.8	11.1	54.9	74.9	25.1	566	5309	1111	4198	701	2957	380	111	20.9	13.2	55.7	67.1	32.9
21	Ramechhap	489	4122	918	3204	306	1815	431	29	22.3	7.4	44.0	88.1	11.9	489	4120	1214	2906	336	2083	398	17	29.5	8.2	50.6	81.4	18.6
24	Kavrepalanchok	680	6104	1177	4927	268	3293	638	40	19.3	4.4	53.9	93.8	6.2	680	6080	1394	4686	350	3283	597	19	22.9	5.8	54.0	87.8	12.2
28	Nuwakot	503	4073	861	3212	187	1896	389	94	21.1	4.6	46.6	77.3	22.7	503	4340	1044	3296	260	2027	338	99	24.1	6.0	46.7	67.2	32.8
30	Dhading	619	4972	978	3994	326	2178	363	217	19.7	6.6	43.8	58.6	41.4	619	6051	1301	4750	470	2891	360	211	21.5	7.8	47.8	58.2	41.8
31	Makwanpur	586	4824	1022	3802	202	2840	312	227	21.2	4.2	58.9	53.2	46.8	586	5040	1338	3702	238	3018	281	205	26.5	4.7	59.9	48.0	52.0

Participation of local people in SMC/PTA , Flash II 2067

District Code	Dist_Name	SMC													PTA												
		Total schools	Total	Female	Male	Dalit	Janjati	Selection	Election	% of Female member	% of Dalit member	% of Juniati member	% of SMC formed by consensus	% of SMC formed by Election	Total schools	Total	Female	Male	Dalit	Janjati	Selection	Election	% of Female member	% of Dalit member	% of Juniati member	% of PTA formed by consensus	% of PTA formed by Election
25.1	Cent. tarai	3202	20424	3524	16900	2628	5569	1825	659	17.3	12.9	27.3	57.0	43.0	3202	12126	2590	9536	1555	3998	833	390	21.4	12.8	33.0	26.0	74.0
17	Dhanusha	412	2146	312	1834	356	340	186	72	14.5	16.6	15.8	45.1	54.9	412	837	138	699	150	152	68	23	16.5	17.9	18.2	16.5	83.5
18	Mahottari	407	2381	388	1993	336	394	223	59	16.3	14.1	16.5	54.8	45.2	407	748	139	609	136	150	69	22	18.6	18.2	20.1	17.0	83.0
19	Sarlahi	635	3811	682	3129	429	876	445	58	17.9	11.3	23.0	70.1	29.9	635	1866	386	1480	262	611	170	43	20.7	14.0	32.7	26.8	73.2
32	Rautahat	444	2502	373	2129	376	712	233	62	14.9	15.0	28.5	52.5	47.5	444	1294	194	1100	195	385	104	22	15.0	15.1	29.8	23.4	76.6
33	Bara	398	2818	496	2322	568	1022	244	98	17.6	20.2	36.3	61.3	38.7	398	910	146	764	184	414	59	32	16.0	20.2	45.5	14.8	85.2
34	Parsa	402	2712	406	2306	349	786	256	76	15.0	12.9	29.0	63.7	36.3	402	2147	308	1839	307	695	149	46	14.3	14.3	32.4	37.1	62.9
35	Chitwan	504	4054	867	3187	214	1439	238	234	21.4	5.3	35.5	47.2	52.8	504	4324	1279	3045	321	1591	214	202	29.6	7.4	36.8	42.5	57.5
32.1	Valley	1716	10451	2613	7838	349	3835	968	326	25.0	3.3	36.7	56.4	43.6	1716	6094	2145	3949	360	2358	500	170	35.2	5.9	38.7	29.1	70.9
25	Lalitpur	389	2625	605	2020	80	1139	224	78	23.0	3.0	43.4	57.6	42.4	389	1869	638	1231	104	826	158	41	34.1	5.6	44.2	40.6	59.4
26	Bhaktapur	311	2114	492	1622	80	977	230	41	23.3	3.8	46.2	74.0	26.0	311	1176	412	764	61	567	119	23	35.0	5.2	48.2	38.3	61.7
27	Kathmandu	1016	5712	1516	4196	189	1719	514	207	26.5	3.3	30.1	50.6	49.4	1016	3049	1095	1954	195	965	223	106	35.9	6.4	31.6	21.9	78.1
35.1	Western dev. reg.	7323	62345	13435	48910	6566	22388	5846	1139	21.5	10.5	35.9	79.8	20.2	7323	65554	18490	47064	8908	24569	5219	1006	28.2	13.6	37.5	71.3	28.7
35.2	West. mountain	99	918	210	708	67	754	90	8	22.9	7.3	82.1	90.9	9.1	99	969	287	682	85	712	84	9	29.6	8.8	73.5	84.8	15.2
41	Manang	29	256	57	199	20	217	25	3	22.3	7.8	84.8	86.2	13.8	29	245	66	179	10	206	23	3	26.9	4.1	84.1	79.3	20.7
42	Mustang	70	662	153	509	47	537	65	5	23.1	7.1	81.1	92.9	7.1	70	724	221	503	75	506	61	6	30.5	10.4	69.9	87.1	12.9
37.1	West. hill	5480	47480	10654	36826	5053	16925	4594	724	22.4	10.6	35.6	83.8	16.2	5480	51872	15256	36616	7097	19043	4184	709	29.4	13.7	36.7	76.4	23.6
36	Gorkha	530	4399	902	3497	428	2050	373	128	20.5	9.7	46.6	70.4	29.6	530	4981	1171	3810	509	2332	354	126	23.5	10.2	46.8	66.8	33.2
37	Lamjung	420	3643	779	2864	310	1848	384	18	21.4	8.5	50.7	91.4	8.6	420	4000	1098	2902	491	1999	373	15	27.5	12.3	50.0	88.8	11.2
38	Tanahu	622	5319	1303	4016	698	2470	465	131	24.5	13.1	46.4	74.8	25.2	622	5694	1740	3954	871	2811	429	128	30.6	15.3	49.4	69.0	31.0
39	Syangja	628	5639	1181	4458	474	1685	573	42	20.9	8.4	29.9	91.2	8.8	628	6122	1738	4384	694	2018	538	39	28.4	11.3	33.0	85.7	14.3
40	Kaski	636	5053	1171	3882	478	1269	418	192	23.2	9.5	25.1	65.7	34.3	636	4957	1516	3441	807	1201	307	166	30.6	16.3	24.2	48.3	51.7
43	Myagdi	263	2417	622	1795	323	1255	254	8	25.7	13.4	51.9	96.6	3.4	263	2686	935	1751	461	1354	246	6	34.8	17.2	50.4	93.5	6.5
44	Parbat	356	3058	701	2357	370	551	340	10	22.9	12.1	18.0	95.5	4.5	356	3565	1064	2501	547	621	312	20	29.8	15.3	17.4	87.6	12.4
45	Baglung	567	5202	1241	3961	704	1670	444	114	23.9	13.5	32.1	78.3	21.7	567	5783	1807	3976	1000	1826	412	117	31.2	17.3	31.6	72.7	27.3
46	Gulmi	540	4778	981	3797	530	1113	499	36	20.5	11.1	23.3	92.4	7.6	540	5375	1470	3905	755	1300	459	37	27.3	14.0	24.2	85.0	15.0
47	Palpa	493	4500	1050	3450	353	2364	468	20	23.3	7.8	52.5	94.9	5.1	493	5015	1634	3381	487	2718	451	20	32.6	9.7	54.2	91.5	8.5
51	Arghakhanchi	425	3472	723	2749	385	650	376	25	20.8	11.1	18.7	88.5	11.5	425	3694	1083	2611	475	863	303	35	29.3	12.9	23.4	71.3	28.7
48.1	West. tarai	1744	13947	2571	11376	1446	4709	1162	407	18.4	10.4	33.8	66.6	33.4	1744	12713	2947	9766	1726	4814	951	288	23.2	13.6	37.9	54.5	45.5
48	Nawalparasi	689	5387	1041	4346	503	2140	427	180	19.3	9.3	39.7	62.0	38.0	689	4998	1183	3815	614	2174	341	154	23.7	12.3	43.5	49.5	50.5
49	Rupandehi	557	4276	779	3497	526	1505	344	147	18.2	12.3	35.2	61.8	38.2	557	3860	911	2949	554	1482	296	79	23.6	14.4	38.4	53.1	46.9
50	Kapilbastu	498	4284	751	3533	417	1064	391	80	17.5	9.7	24.8	78.5	21.5	498	3855	853	3002	558	1158	314	55	22.1	14.5	30.0	63.1	36.9

Participation of local people in SMC/PTA , Flash II 2067

District Code	Dist_Name	SMC													PTA												
		Total schools	Total	Female	Male	Dalit	Janjati	Selection	Election	% of Female member	% of Dalit member	% of Juniat member	% of SMC formed by consensus	% of SMC formed by Election	Total schools	Total	Female	Male	Dalit	Janjati	Selection	Election	% of Female member	% of Dalit member	% of Juniat member	% of PTA formed by consensus	% of PTA formed by Election
51.1	Mid western dev. reg.	5140	42498	8034	34464	6050	9997	3533	1093	18.9	14.2	23.5	68.7	31.3	5140	44359	10323	34036	7118	10785	3307	743	23.3	16.0	24.3	64.3	35.7
51.2	Mid west. mountain	812	7023	1157	5866	1035	668	626	132	16.5	14.7	9.5	77.1	22.9	812	7185	1447	5738	1102	756	574	93	20.1	15.3	10.5	70.7	29.3
62	Dolpa	112	930	162	768	108	290	103	3	17.4	11.6	31.2	92.0	8.0	112	1068	231	837	129	341	100	0	21.6	12.1	31.9	89.3	10.7
63	Jumla	158	1329	222	1107	157	16	121	25	16.7	11.8	1.2	76.6	23.4	158	1533	310	1223	205	18	129	15	20.2	13.4	1.2	81.6	18.4
64	Kalikot	282	2430	409	2021	518	15	168	92	16.8	21.3	0.6	59.6	40.4	282	2186	398	1788	474	14	127	65	18.2	21.7	0.6	45.0	55.0
65	Mugu	136	1199	191	1008	127	95	118	9	15.9	10.6	7.9	86.8	13.2	136	1170	278	892	146	113	111	8	23.8	12.5	9.7	81.6	18.4
66	Humla	124	1135	173	962	125	252	116	3	15.2	11.0	22.2	93.5	6.5	124	1228	230	998	148	270	107	5	18.7	12.1	22.0	86.3	13.7
56.1	Mid west. hill	3059	25001	4627	20374	4003	5663	1937	716	18.5	16.0	22.7	63.3	36.7	3059	26508	6000	20508	4663	5892	1808	532	22.6	17.6	22.2	59.1	40.9
52	Pyuthan	371	3296	674	2622	401	1074	210	144	20.4	12.2	32.6	56.6	43.4	371	3835	1006	2829	571	1224	200	126	26.2	14.9	31.9	53.9	46.1
53	Rolpa	416	3684	703	2981	388	1608	371	26	19.1	10.5	43.6	89.2	10.8	416	3920	849	3071	482	1644	329	20	21.7	12.3	41.9	79.1	20.9
54	Rukum	381	2864	468	2396	398	724	222	88	16.3	13.9	25.3	58.3	41.7	381	3185	663	2522	521	755	187	81	20.8	16.4	23.7	49.1	50.9
55	Salyan	445	3944	722	3222	505	595	157	177	18.3	12.8	15.1	35.3	64.7	445	4053	931	3122	542	636	146	150	23.0	13.4	15.7	32.8	67.2
59	Surkhet	527	3557	792	2765	959	771	335	66	22.3	27.0	21.7	63.6	36.4	527	3550	1003	2547	1071	808	307	39	28.3	30.2	22.8	58.3	41.7
60	Dailekh	514	4142	689	3453	595	556	329	134	16.6	14.4	13.4	64.0	36.0	514	4318	791	3527	660	509	315	92	18.3	15.3	11.8	61.3	38.7
61	Jajarkot	405	3514	579	2935	757	335	313	81	16.5	21.5	9.5	77.3	22.7	405	3647	757	2890	816	316	324	24	20.8	22.4	8.7	80.0	20.0
63.1	Mid west. tarai	1269	10474	2250	8224	1012	3666	970	245	21.5	9.7	35.0	76.4	23.6	1269	10666	2876	7790	1353	4137	925	118	27.0	12.7	38.8	72.9	27.1
56	Dang	480	4026	890	3136	447	1411	384	84	22.1	11.1	35.0	80.0	20.0	480	4477	1239	3238	603	1688	369	65	27.7	13.5	37.7	76.9	23.1
57	Banke	440	3580	707	2873	310	933	296	122	19.7	8.7	26.1	67.3	32.7	440	2987	760	2227	406	846	264	43	25.4	13.6	28.3	60.0	40.0
58	Bardiya	349	2868	653	2215	255	1322	290	39	22.8	8.9	46.1	83.1	16.9	349	3202	877	2325	344	1603	292	10	27.4	10.7	50.1	83.7	16.3
66.1	Far western dev. reg.	3618	30690	5472	25218	5529	2719	2926	399	17.8	18.0	8.9	80.9	19.1	3618	33177	6779	26398	6097	3151	2744	304	20.4	18.4	9.5	75.8	24.2
66.2	Far west. mountain	1061	8797	1524	7273	1082	71	836	125	17.3	12.3	0.8	78.8	21.2	1061	9957	2096	7861	1316	112	811	92	21.1	13.2	1.1	76.4	23.6
67	Bajura	245	2108	384	1724	355	33	184	44	18.2	16.8	1.6	75.1	24.9	245	2443	480	1963	453	34	178	42	19.6	18.5	1.4	72.7	27.3
68	Bajhang	463	3599	570	3029	448	2	343	42	15.8	12.4	0.1	74.1	25.9	463	3758	743	3015	495	14	319	26	19.8	13.2	0.4	68.9	31.1
75	Darchula	353	3090	570	2520	279	36	309	39	18.4	9.0	1.2	87.5	12.5	353	3756	873	2883	368	64	314	24	23.2	9.8	1.7	89.0	11.0
69.1	Far west. hill	1695	14923	2689	12234	3606	395	1475	108	18.0	24.2	2.6	87.0	13.0	1695	15876	3191	12685	3846	471	1387	90	20.1	24.2	3.0	81.8	18.2
69	Achham	501	4580	811	3769	814	73	386	92	17.7	17.8	1.6	77.0	23.0	501	5092	928	4164	912	105	381	86	18.2	17.9	2.1	76.0	24.0
70	Doti	394	3192	689	2503	1816	219	336	5	21.6	56.9	6.9	85.3	14.7	394	3515	843	2672	1875	272	321	2	24.0	53.3	7.7	81.5	18.5
73	Dadeldhura	259	2292	408	1884	305	92	249	5	17.8	13.3	4.0	96.1	3.9	259	2506	558	1948	396	91	241	0	22.3	15.8	3.6	93.1	6.9
74	Baitadi	541	4859	781	4078	671	11	504	6	16.1	13.8	0.2	93.2	6.8	541	4763	862	3901	663	3	444	2	18.1	13.9	0.1	82.1	17.9
73.1	Far west. tarai	862	6970	1259	5711	841	2253	615	166	18.1	12.1	32.3	71.3	28.7	862	7344	1492	5852	935	2568	546	122	20.3	12.7	35.0	63.3	36.7
71	Kailali	544	4329	756	3573	485	1667	361	120	17.5	11.2	38.5	66.4	33.6	544	4402	800	3602	476	1861	315	84	18.2	10.8	42.3	57.9	42.1
72	Kanchanpur	318	2641	503	2138	356	586	254	46	19.0	13.5	22.2	79.9	20.1	318	2942	692	2250	459	707	231	38	23.5	15.6	24.0	72.6	27.4

Number of students received the Girls scholarship, Dalit scholarship, Disabled scholarship compared with the targets by types of scholarships and the number of students with the other types of scholarship in all types of community schools at Basic level, Flash II 2067

District Code	Dist_Name	Percentage of students received the Targeted scholarship by types of scholarships against the set targets for 2067 school year											
		Girls scholarship			Dlait scholarship			Disable scholarship			Other scholarships in number		
		Girls	Boys	Total	Girls	Boys	Total	Girls	Boys	Total	Girls	Boys	Total
0.1	Total	82.0	0.0	82.0	86.3	85.4	85.9	81.8	82.1	81.9	51266	38855	90121
0.2	Eastern dev. reg.	81.0	0.0	81.0	91.1	90.5	90.8	77.6	77.7	77.7	13605	8837	22442
0.3	East. mountain	64.5	0.0	64.5	87.3	86.4	87.0	71.5	71.5	71.5	451	368	819
1	Taplejung	54.8	0.0	54.8	73.6	73.6	73.6	68.1	68.1	68.1	99	53	152
9	Sankhuwasabha	73.0	0.0	73.0	105.2	105.2	105.2	75.2	75.2	75.2	315	291	606
11	Solukhumbu	69.5	0.0	69.5	90.8	90.8	90.8	70.1	70.1	70.1	37	24	61
3.1	East. hill	77.2	0.0	77.2	95.7	96.6	96.0	81.9	83.7	82.7	5152	1618	6770
2	Panchthar	60.3	0.0	60.3	82.7	82.7	82.7	103.0	85.9	95.2	32	18	50
3	Ilam	68.9	0.0	68.9	95.7	95.6	95.6	87.2	87.3	87.3	211	163	374
7	Dhankuta	76.9	0.0	76.9	123.1	122.7	123.0	78.6	78.7	78.7	177	62	239
8	Terhathum	82.9	0.0	82.9	102.1	102.1	102.1	81.2	81.3	81.3	272	113	385
10	Bhojpur	93.4	0.0	93.4	99.3	100.4	99.8	99.1	107.5	102.9	1968	145	2113
12	Okhaldhunga	89.6	0.0	89.6	95.2	95.2	95.2	82.6	82.6	82.6	2153	859	3012
13	Khotang	69.1	0.0	69.1	85.5	85.5	85.5	94.8	104.2	98.8	145	128	273
14	Udayapur	85.3	0.0	85.3	97.9	97.9	97.9	75.3	75.3	75.3	194	130	324
11.1	East. tarai	87.9	0.0	87.9	89.5	89.0	89.3	77.4	77.1	77.3	8002	6851	14853
4	Jhapa	99.4	0.0	99.4	89.1	89.1	89.1	103.9	95.4	99.7	4772	3694	8466
5	Morang	93.1	0.0	93.1	95.6	95.6	95.6	97.9	100.3	99.1	2162	2194	4356
6	Sunsari	77.3	0.0	77.3	87.7	87.7	87.7	76.2	76.3	76.3	599	495	1094
15	Saptari	85.6	0.0	85.6	89.9	89.9	89.9	71.5	71.5	71.5	178	131	309
16	Siraha	79.9	0.0	79.9	81.8	81.8	81.8	73.1	73.2	73.2	291	337	628
16.1	Central dev. reg.	88.1	0.0	88.1	90.7	87.5	89.2	85.3	88.1	86.5	18837	14614	33451
16.2	Cent. mountain	96.5	0.0	96.5	115.0	100.4	109.9	81.9	79.8	80.7	1189	655	1844
22	Dolakha	94.2	0.0	94.2	103.3	103.3	103.3	101.1	103.8	102.2	604	303	907
23	Sindhupalchok	103.8	0.0	103.8	124.9	94.1	116.0	87.5	108.9	96.1	565	311	876
29	Rasuwa	73.0	0.0	73.0	134.7	125.8	133.7	69.7	69.8	69.7	20	41	61
19.1	Cent. hill	88.5	0.0	88.5	104.9	103.7	104.4	94.2	94.2	94.2	5213	3578	8791
20	Sindhuli	87.3	0.0	87.3	99.0	99.0	99.0	80.0	80.0	80.0	329	227	556
21	Ramechhap	86.8	0.0	86.8	110.9	106.2	109.2	100.0	100.0	100.0	617	370	987
24	Kavrepalanchok	100.0	0.0	100.0	119.7	122.3	120.6	104.1	94.1	99.4	2336	1635	3971
28	Nuwakot	81.5	0.0	81.5	104.6	104.6	104.6	94.7	103.8	98.1	338	227	565
30	Dhading	91.5	0.0	91.5	101.1	101.4	101.2	98.0	102.6	100.1	381	382	763
31	Makwanpur	83.6	0.0	83.6	99.3	99.3	99.3	93.0	93.0	93.0	1212	737	1949
25.1	Cent. tarai	82.5	0.0	82.5	81.7	81.3	81.5	76.4	79.9	77.8	3600	2878	6478
17	Dhanusha	82.3	0.0	82.3	80.6	80.6	80.6	72.8	72.7	72.8	96	161	257
18	Mahottari	69.5	0.0	69.5	73.2	73.2	73.2	71.3	71.3	71.3	233	214	447
19	Sarlahi	87.6	0.0	87.6	84.5	84.4	84.4	72.3	72.2	72.3	530	409	939
32	Rautahat	83.9	0.0	83.9	76.8	76.8	76.8	125.1	91.9	106.5	203	137	340
33	Bara	77.7	0.0	77.7	81.6	81.5	81.5	89.1	89.0	89.1	27	37	64
34	Parsa	85.3	0.0	85.3	86.8	86.8	86.8	95.1	102.2	98.8	52	60	112
35	Chitwan	92.2	0.0	92.2	96.2	96.2	96.2	93.5	106.7	99.9	2459	1860	4319
32.1	Valley	105.0	0.0	105.0	118.7	118.0	118.4	93.0	101.8	97.0	8835	7503	16338
25	Lalitpur	100.4	0.0	100.4	101.1	98.6	100.2	84.5	124.8	101.1	2797	2369	5166
26	Bhaktapur	147.8	0.0	147.8	107.4	110.9	108.6	97.3	97.3	97.3	2634	1986	4620
27	Kathmandu	97.3	0.0	97.3	128.5	126.7	127.8	93.3	93.3	93.3	3404	3148	6552
35.1	Western dev. reg.	82.6	0.0	82.6	86.2	86.6	86.4	83.3	84.5	83.8	11588	10142	21730
35.2	West. mountain	177.5	0.0	177.5	103.9	103.6	103.8	67.2	67.1	67.1	37	17	54
41	Manang	120.8	0.0	120.8	95.9	95.9	95.9	67.6	67.3	67.4	9	0	9
42	Mustang	205.2	0.0	205.2	104.9	104.9	104.9	50.0	50.0	50.0	28	17	45

Number of students received the Girls scholarship, Dalit scholarship, Disabled scholarship compared with the targets by types of scholarships and the number of students with the other types of scholarship in all types of community schools at Basic level, Flash II 2067

District Code	Dist_Name	Percentage of students received the Targeted scholarship by types of scholarships against the set targets for 2067 school year											
		Girls scholarship			Dlait scholarship			Disable scholarship			Other scholarships in number		
		Girls	Boys	Total	Girls	Boys	Total	Girls	Boys	Total	Girls	Boys	Total
37.1	West. hill	88.6	0.0	88.6	88.7	88.7	88.7	85.3	88.4	86.6	10647	9315	19962
36	Gorkha	75.3	0.0	75.3	83.2	83.3	83.2	99.2	101.3	100.0	539	353	892
37	Lamjung	95.9	0.0	95.9	94.7	94.7	94.7	86.8	86.7	86.7	621	518	1139
38	Tanahu	95.7	0.0	95.7	96.9	96.9	96.9	95.0	102.5	98.6	1034	772	1806
39	Syangja	86.6	0.0	86.6	89.4	89.4	89.4	69.1	69.0	69.0	253	206	459
40	Kaski	124.4	0.0	124.4	94.5	94.5	94.5	90.4	111.9	100.9	4540	4340	8880
43	Myagdi	72.9	0.0	72.9	74.3	74.3	74.3	76.6	76.8	76.7	189	115	304
44	Parbat	67.8	0.0	67.8	72.2	72.2	72.2	79.1	79.0	79.0	318	345	663
45	Baglung	80.6	0.0	80.6	88.4	88.4	88.4	94.1	88.8	91.6	1874	1428	3302
46	Gulmi	88.7	0.0	88.7	86.5	86.5	86.5	106.7	92.7	99.4	570	585	1155
47	Palpa	87.9	0.0	87.9	98.6	98.6	98.6	101.2	91.6	96.8	635	601	1236
51	Arghakhanchi	92.7	0.0	92.7	91.6	91.7	91.6	70.3	70.3	70.3	74	52	126
48.1	West. tarai	71.9	0.0	71.9	79.6	81.0	80.2	80.4	80.5	80.5	904	810	1714
48	Nawalparasi	55.4	0.0	55.4	68.8	68.8	68.8	72.0	71.9	72.0	33	36	69
49	Rupandehi	82.7	0.0	82.7	86.9	86.9	86.9	81.1	81.1	81.1	519	505	1024
50	Kapilbastu	79.4	0.0	79.4	86.8	86.8	86.8	85.6	85.5	85.6	352	269	621
51.1	Mid western dev. reg.	75.7	0.0	75.7	79.6	79.1	79.4	81.4	79.5	80.5	4883	3489	8372
51.2	Mid west. mountain	93.9	0.0	93.9	76.8	76.9	76.8	82.0	76.6	79.1	104	188	292
62	Dolpa	128.9	0.0	128.9	86.0	86.0	86.0	71.3	71.1	71.2	20	24	44
63	Jumla	81.5	0.0	81.5	73.3	73.3	73.3	139.0	73.2	95.1	12	46	58
64	Kalikot	88.1	0.0	88.1	72.1	72.1	72.1	92.1	92.0	92.1	0	9	9
65	Mugu	105.3	0.0	105.3	86.2	86.2	86.2	73.4	73.2	73.2	61	95	156
66	Humla	108.7	0.0	108.7	94.7	94.8	94.7	72.6	72.5	72.6	11	14	25
56.1	Mid west. hill	72.7	0.0	72.7	78.5	78.4	78.4	78.5	79.5	79.0	1734	1430	3164
52	Pyuthan	91.4	0.0	91.4	106.0	103.2	104.9	86.8	86.9	86.9	1273	1052	2325
53	Rolpa	85.4	0.0	85.4	90.0	90.0	90.0	71.4	71.6	71.5	130	146	276
54	Rukum	57.7	0.0	57.7	67.4	67.4	67.4	68.1	68.4	68.2	6	6	12
55	Salyan	55.1	0.0	55.1	68.5	68.5	68.5	70.1	70.1	70.1	131	75	206
59	Surkhet	89.1	0.0	89.1	86.4	86.4	86.4	95.0	95.8	95.4	156	115	271
60	Dailekh	52.6	0.0	52.6	64.1	64.1	64.1	64.4	64.4	64.4	17	23	40
61	Jajarkot	85.9	0.0	85.9	76.6	76.6	76.6	86.2	86.2	86.2	21	13	34
63.1	Mid west. tarai	74.1	0.0	74.1	83.6	82.9	83.3	88.1	87.3	87.8	3045	1871	4916
56	Dang	82.6	0.0	82.6	91.5	91.5	91.5	97.9	102.3	100.0	1254	601	1855
57	Banke	73.5	0.0	73.5	77.2	77.2	77.2	93.7	79.9	86.8	997	840	1837
58	Bardiya	65.7	0.0	65.7	80.6	80.6	80.6	82.0	82.0	82.0	794	430	1224
66.1	Far western dev. reg.	76.0	0.0	76.0	80.7	81.3	81.0	79.5	79.4	79.5	2353	1773	4126
66.2	Far west. mountain	67.4	0.0	67.4	78.5	79.3	78.8	77.8	77.8	77.8	351	411	762
67	Bajura	79.7	0.0	79.7	86.4	86.4	86.4	96.7	96.7	96.7	136	160	296
68	Bajhang	56.6	0.0	56.6	68.6	68.6	68.6	66.6	66.4	66.5	132	160	292
75	Darchula	73.7	0.0	73.7	91.7	91.7	91.7	73.4	73.1	73.3	83	91	174
69.1	Far west. hill	83.6	0.0	83.6	84.0	84.7	84.3	78.5	78.6	78.5	877	640	1517
69	Achham	89.0	0.0	89.0	89.6	89.6	89.6	93.2	93.0	93.1	37	26	63
70	Doti	89.4	0.0	89.4	86.9	86.9	86.9	76.6	76.5	76.6	184	110	294
73	Dadeldhura	89.0	0.0	89.0	88.3	88.3	88.3	81.4	81.5	81.5	595	433	1028
74	Baitadi	73.7	0.0	73.7	74.5	74.5	74.5	72.2	72.2	72.2	61	71	132
73.1	Far west. tarai	74.4	0.0	74.4	78.3	78.4	78.3	83.9	85.2	84.4	1125	722	1847
71	Kailali	70.2	0.0	70.2	74.5	74.5	74.5	89.2	89.2	89.2	837	473	1310
72	Kanchanpur	82.2	0.0	82.2	84.4	84.4	84.4	79.3	79.2	79.2	288	249	537

Total reported number of teachers at primary, lower secondary and secondary levels, Flash II 2010-011

District Code	Dist_Name	Total number of teachers by level									Total number of teachers by level in Institutional schools									Total number of teachers by level in Community schools								
		Primary			Lower secondary			Secondary			Primary			Lower secondary			Secondary			Primary			Lower secondary			Secondary		
		F	M	T	F	M	T	F	M	T	F	M	T	F	M	T	F	M	T	F	M	T	F	M	T	F	M	T
0.1	Total	70645	96571	167216	11908	34124	46032	5867	27968	33835	23168	17497	40665	5745	7849	13594	3018	9161	12179	47477	79074	126551	6163	26275	32438	2849	18807	21656
0.2	Eastern dev. reg.	14334	20668	35002	1619	7449	9068	719	5736	6455	3598	3094	6692	426	1187	1613	199	1396	1595	10736	17574	28310	1193	6262	7455	520	4340	4860
0.3	East. mountain	1642	2732	4374	150	867	1017	54	593	647	127	147	274	7	25	32	2	23	25	1515	2585	4100	143	842	985	52	570	622
1	Taplejung	635	989	1624	63	347	410	16	205	221	36	37	73	1	2	3	1	2	3	599	952	1551	62	345	407	15	203	218
2	Sankhuwasabha	528	1063	1591	45	328	373	23	239	262	73	94	167	6	23	29	1	21	22	455	969	1424	39	305	344	22	218	240
3	Solukhumbu	479	680	1159	42	192	234	15	149	164	18	16	34	0	0	0	0	0	0	461	664	1125	42	192	234	15	149	164
3.1	East. hill	5784	8434	14218	601	2948	3549	249	1988	2237	720	623	1343	52	117	169	25	113	138	5064	7811	12875	549	2831	3380	224	1875	2099
4	Panchthar	1029	1234	2263	124	458	582	45	287	332	42	36	78	0	0	0	0	0	0	987	1198	2185	124	458	582	45	287	332
5	Ilam	906	1432	2338	128	554	682	56	345	401	171	135	306	29	69	98	13	59	72	735	1297	2032	99	485	584	43	286	329
6	Dhankuta	624	827	1451	67	331	398	29	254	283	108	75	183	5	25	30	1	39	40	516	752	1268	62	306	368	28	215	243
7	Terhathum	399	720	1119	34	261	295	13	171	184	51	40	91	14	12	26	1	12	13	348	680	1028	20	249	269	12	159	171
8	Bhojpur	565	1161	1726	41	337	378	23	233	256	51	59	110	0	0	0	0	0	0	514	1102	1616	41	337	378	23	233	256
9	Okhaldhunga	643	845	1488	76	319	395	34	197	231	57	42	99	4	11	15	10	3	13	586	803	1389	72	308	380	24	194	218
10	Khotang	662	1000	1662	56	304	360	24	248	272	100	96	196	0	0	0	0	0	0	562	904	1466	56	304	360	24	248	272
11	Udayapur	956	1215	2171	75	384	459	25	253	278	140	140	280	0	0	0	0	0	0	816	1075	1891	75	384	459	25	253	278
11.1	East. tarai	6908	9502	16410	868	3634	4502	416	3155	3571	2751	2324	5075	367	1045	1412	172	1260	1432	4157	7178	11335	501	2589	3090	244	1895	2139
12	Jhapa	2778	3195	5973	501	1559	2060	214	1501	1715	1858	1431	3289	321	890	1211	137	1028	1165	920	1764	2684	180	669	849	77	473	550
13	Morang	1408	1957	3365	175	742	917	65	576	641	321	256	577	24	102	126	8	78	86	1087	1701	2788	151	640	791	57	498	555
14	Sunsari	1453	1753	3206	128	617	745	73	503	576	508	506	1014	21	50	71	17	126	143	945	1247	2192	107	567	674	56	377	433
15	Saptari	644	1143	1787	42	412	454	29	300	329	11	25	36	0	1	1	0	5	5	633	1118	1751	42	411	453	29	295	324
16	Siraha	625	1454	2079	22	304	326	35	275	310	53	106	159	1	2	3	10	23	33	572	1348	1920	21	302	323	25	252	277
16.1	Central dev. reg.	24255	27605	51860	6372	10581	16953	3587	9940	13527	10570	5773	16343	4084	3851	7935	2309	4671	6980	13685	21832	35517	2288	6730	9018	1278	5269	6547
16.2	Cent. mountain	1729	3176	4905	185	745	930	98	615	713	198	220	418	16	37	53	10	37	47	1531	2956	4487	169	708	877	88	578	666
17	Dolakha	791	1327	2118	46	278	324	29	269	298	117	125	242	8	28	36	5	31	36	674	1202	1876	38	250	288	24	238	262
18	Sindhupalchok	814	1507	2321	126	402	528	56	296	352	59	58	117	3	9	12	0	6	6	755	1449	2204	123	393	516	56	290	346
19	Rasuwa	124	342	466	13	65	78	13	50	63	22	37	59	5	0	5	5	0	5	102	305	407	8	65	73	8	50	58
19.1	Cent. hill	7090	10052	17142	1170	3149	4319	661	2571	3232	1822	1555	3377	411	497	908	346	808	1154	5268	8497	13765	759	2652	3411	315	1763	2078
20	Sindhuli	991	1634	2625	89	473	562	35	336	371	159	206	365	0	6	6	0	6	6	832	1428	2260	89	467	556	35	330	365
21	Ramechhap	820	1190	2010	114	456	570	34	277	311	103	94	197	12	8	20	3	4	7	717	1096	1813	102	448	550	31	273	304
22	Kavrepalanchok	1831	2450	4281	461	958	1419	292	997	1289	840	670	1510	258	385	643	199	612	811	991	1780	2771	203	573	776	93	385	478
23	Nuwakot	680	1199	1879	97	272	369	26	258	284	81	72	153	4	4	8	2	14	16	599	1127	1726	93	268	361	24	244	268
24	Dhading	1284	1622	2906	164	485	649	74	356	430	131	119	250	25	34	59	28	54	82	1153	1503	2656	139	451	590	46	302	348
25	Makwanpur	1484	1957	3441	245	505	750	200	347	547	508	394	902	112	60	172	114	118	232	976	1563	2539	133	445	578	86	229	315

Total reported number of teachers at primary, lower secondary and secondary levels, Flash II 2010-011

District Code	Dist_Name	Total number of teachers by level									Total number of teachers by level in Institutional schools									Total number of teachers by level in Community schools								
		Primary			Lower secondary			Secondary			Primary			Lower secondary			Secondary			Primary			Lower secondary			Secondary		
		F	M	T	F	M	T	F	M	T	F	M	T	F	M	T	F	M	T	F	M	T	F	M	T	F	M	T
25.1	Cent. tarai	5784	9484	15268	777	2844	3621	319	2401	2720	1406	1066	2472	443	495	938	117	571	688	4378	8418	12796	334	2349	2683	202	1830	2032
26	Dhanusha	575	1274	1849	26	316	342	31	318	349	36	40	76	0	2	2	0	0	0	539	1234	1773	26	314	340	31	318	349
27	Mahottari	682	1031	1713	34	276	310	25	252	277	91	157	248	0	9	9	1	4	5	591	874	1465	34	267	301	24	248	272
28	Sarlahi	680	1000	1680	45	355	400	24	240	264	7	13	20	0	3	3	0	0	0	673	987	1660	45	352	397	24	240	264
29	Rautahat	515	1227	1742	19	261	280	24	241	265	77	73	150	7	15	22	3	24	27	438	1154	1592	12	246	258	21	217	238
30	Bara	658	1618	2276	37	337	374	22	221	243	60	65	125	5	12	17	0	0	0	598	1553	2151	32	325	357	22	221	243
31	Parsa	741	1356	2097	67	319	386	32	242	274	131	89	220	13	8	21	7	33	40	610	1267	1877	54	311	365	25	209	234
32	Chitwan	1933	1978	3911	549	980	1529	161	887	1048	1004	629	1633	418	446	864	106	510	616	929	1349	2278	131	534	665	55	377	432
32.1	Valley	9652	4893	14545	4240	3843	8083	2509	4353	6862	7144	2932	10076	3214	2822	6036	1836	3255	5091	2508	1961	4469	1026	1021	2047	673	1098	1771
33	Lalitpur	2118	1156	3274	711	922	1633	334	1090	1424	1564	525	2089	561	680	1241	255	840	1095	554	631	1185	150	242	392	79	250	329
34	Bhaktapur	1735	1014	2749	552	623	1175	249	968	1217	1184	494	1678	415	402	817	189	726	915	551	520	1071	137	221	358	60	242	302
35	Kathmandu	5799	2723	8522	2977	2298	5275	1926	2295	4221	4396	1913	6309	2238	1740	3978	1392	1689	3081	1403	810	2213	739	558	1297	534	606	1140
35.1	Western dev. reg.	18092	21593	39685	2445	7977	10422	895	7116	8011	5958	4317	10275	873	2038	2911	322	2392	2714	12134	17276	29410	1572	5939	7511	573	4724	5297
35.2	West. mountain	194	278	472	13	92	105	6	72	78	49	39	88	0	11	11	1	6	7	145	239	384	13	81	94	5	66	71
36	Manang	51	93	144	7	33	40	0	22	22	1	4	5	0	0	0	0	0	0	50	89	139	7	33	40	0	22	22
37	Mustang	143	185	328	6	59	65	6	50	56	48	35	83	0	11	11	1	6	7	95	150	245	6	48	54	5	44	49
37.1	West. hill	13354	15776	29130	1777	5809	7586	668	5151	5819	3953	2660	6613	562	1310	1872	219	1549	1768	9401	13116	22517	1215	4499	5714	449	3602	4051
38	Gorkha	1005	1470	2475	158	461	619	53	336	389	176	139	315	22	22	44	8	14	22	829	1331	2160	136	439	575	45	322	367
39	Lamjung	1004	1270	2274	104	359	463	29	308	337	248	151	399	25	51	76	4	57	61	756	1119	1875	79	308	387	25	251	276
40	Tanahu	1462	1591	3053	216	619	835	141	518	659	613	406	1019	90	217	307	69	179	248	849	1185	2034	126	402	528	72	339	411
41	Syangja	1633	1848	3481	226	802	1028	75	707	782	530	378	908	79	208	287	10	270	280	1103	1470	2573	147	594	741	65	437	502
42	Kaski	2428	1839	4267	422	1007	1429	156	1216	1372	1380	658	2038	269	548	817	98	791	889	1048	1181	2229	153	459	612	58	425	483
43	Myagdi	511	599	1110	51	230	281	15	156	171	33	47	80	0	0	0	0	0	0	478	552	1030	51	230	281	15	156	171
44	Parbat	750	1098	1848	83	412	495	34	325	359	102	125	227	0	24	24	2	6	8	648	973	1621	83	388	471	32	319	351
45	Baglung	1332	1623	2955	151	508	659	59	414	473	297	261	558	27	82	109	15	64	79	1035	1362	2397	124	426	550	44	350	394
46	Gulmi	1304	1613	2917	138	509	647	32	444	476	178	178	356	19	69	88	3	65	68	1126	1435	2561	119	440	559	29	379	408
47	Palpa	1247	1773	3020	178	606	784	56	456	512	311	214	525	29	75	104	8	84	92	936	1559	2495	149	531	680	48	372	420
48	Arghakhanchi	678	1052	1730	50	296	346	18	271	289	85	103	188	2	14	16	2	19	21	593	949	1542	48	282	330	16	252	268
48.1	West. tarai	4544	5539	10083	655	2076	2731	221	1893	2114	1956	1618	3574	311	717	1028	102	837	939	2588	3921	6509	344	1359	1703	119	1056	1175
49	Nawalparasi	1462	1866	3328	207	780	987	64	644	708	680	664	1344	86	260	346	28	278	306	782	1202	1984	121	520	641	36	366	402
50	Rupandehi	1886	1922	3808	350	911	1261	117	912	1029	878	483	1361	196	359	555	61	461	522	1008	1439	2447	154	552	706	56	451	507
51	Kapilbastu	1196	1751	2947	98	385	483	40	337	377	398	471	869	29	98	127	13	98	111	798	1280	2078	69	287	356	27	239	266

Total reported number of teachers at primary, lower secondary and secondary levels, Flash II 2010-011

District Code	Dist_Name	Total number of teachers by level									Total number of teachers by level in Institutional schools									Total number of teachers by level in Community schools								
		Primary			Lower secondary			Secondary			Primary			Lower secondary			Secondary			Primary			Lower secondary			Secondary		
		F	M	T	F	M	T	F	M	T	F	M	T	F	M	T	F	M	T	F	M	T	F	M	T	F	M	T
51.1	Mid western dev. reg.	8009	14208	22217	938	4211	5149	419	2843	3262	1658	1998	3656	277	557	834	142	575	717	6351	12210	18561	661	3654	4315	277	2268	2545
51.2	Mid west. mountain	844	2693	3537	71	652	723	32	421	453	61	122	183	3	6	9	0	9	9	783	2571	3354	68	646	714	32	412	444
52	Dolpa	85	325	410	8	65	73	2	48	50	2	6	8	0	0	0	0	0	0	83	319	402	8	65	73	2	48	50
53	Jumla	208	595	803	20	142	162	15	109	124	0	7	7	0	0	0	0	0	0	208	588	796	20	142	162	15	109	124
54	Kalikot	358	1092	1450	28	250	278	11	146	157	29	101	130	0	0	0	0	0	0	329	991	1320	28	250	278	11	146	157
55	Mugu	101	325	426	7	91	98	2	63	65	22	5	27	3	6	9	0	9	9	79	320	399	4	85	89	2	54	56
56	Humla	92	356	448	8	104	112	2	55	57	8	3	11	0	0	0	0	0	0	84	353	437	8	104	112	2	55	57
56.1	Mid west. hill	3728	7171	10899	349	1990	2339	143	1253	1396	523	711	1234	61	91	152	21	86	107	3205	6460	9665	288	1899	2187	122	1167	1289
57	Pyuthan	607	870	1477	51	271	322	20	212	232	45	65	110	5	18	23	1	18	19	562	805	1367	46	253	299	19	194	213
58	Rolpa	523	1099	1622	38	331	369	6	160	166	53	86	139	2	12	14	1	14	15	470	1013	1483	36	319	355	5	146	151
59	Rukum	416	658	1074	49	241	290	11	165	176	4	5	9	5	6	11	0	0	0	412	653	1065	44	235	279	11	165	176
60	Salyan	354	1039	1393	22	181	203	14	139	153	50	104	154	0	0	0	0	0	0	304	935	1239	22	181	203	14	139	153
61	Surkhet	871	1408	2279	112	463	575	63	266	329	212	173	385	49	51	100	19	46	65	659	1235	1894	63	412	475	44	220	264
62	Dailekh	594	1195	1789	47	266	313	23	202	225	109	177	286	0	4	4	0	8	8	485	1018	1503	47	262	309	23	194	217
63	Jajarkot	363	902	1265	30	237	267	6	109	115	50	101	151	0	0	0	0	0	0	313	801	1114	30	237	267	6	109	115
63.1	Mid west. tarai	3437	4344	7781	518	1569	2087	244	1169	1413	1074	1165	2239	213	460	673	121	480	601	2363	3179	5542	305	1109	1414	123	689	812
64	Dang	1325	1881	3206	171	631	802	62	536	598	424	588	1012	57	215	272	24	270	294	901	1293	2194	114	416	530	38	266	304
65	Banke	1220	1130	2350	230	465	695	154	336	490	441	323	764	134	164	298	93	160	253	779	807	1586	96	301	397	61	176	237
66	Bardiya	892	1333	2225	117	473	590	28	297	325	209	254	463	22	81	103	4	50	54	683	1079	1762	95	392	487	24	247	271
66.1	Far western dev. reg.	5955	12497	18452	534	3906	4440	247	2333	2580	1384	2315	3699	85	216	301	46	127	173	4571	10182	14753	449	3690	4139	201	2206	2407
66.2	Far west. mountain	1305	3405	4710	98	940	1038	34	571	605	178	295	473	0	4	4	0	0	0	1127	3110	4237	98	936	1034	34	571	605
67	Bajura	255	823	1078	23	230	253	3	115	118	11	30	41	0	0	0	0	0	0	244	793	1037	23	230	253	3	115	118
68	Bajhang	630	1670	2300	26	444	470	18	278	296	109	178	287	0	4	4	0	0	0	521	1492	2013	26	440	466	18	278	296
69	Darchula	420	912	1332	49	266	315	13	178	191	58	87	145	0	0	0	0	0	0	362	825	1187	49	266	315	13	178	191
69.1	Far west. hill	2433	5310	7743	178	1810	1988	97	1072	1169	331	598	929	15	50	65	10	24	34	2102	4712	6814	163	1760	1923	87	1048	1135
70	Achham	717	1727	2444	38	487	525	20	306	326	33	91	124	0	6	6	0	0	0	684	1636	2320	38	481	519	20	306	326
71	Doti	520	1263	1783	77	390	467	39	222	261	94	206	300	14	14	28	10	19	29	426	1057	1483	63	376	439	29	203	232
72	Dadeldhura	460	906	1366	15	384	399	18	238	256	55	83	138	1	30	31	0	5	5	405	823	1228	14	354	368	18	233	251
73	Baitadi	736	1414	2150	48	549	597	20	306	326	149	218	367	0	0	0	0	0	0	587	1196	1783	48	549	597	20	306	326
73.1	Far west. tarai	2217	3782	5999	258	1156	1414	116	690	806	875	1422	2297	70	162	232	36	103	139	1342	2360	3702	188	994	1182	80	587	667
74	Kailali	1451	2397	3848	138	670	808	67	376	443	637	1157	1794	21	57	78	18	47	65	814	1240	2054	117	613	730	49	329	378
75	Kanchanpur	766	1385	2151	120	486	606	49	314	363	238	265	503	49	105	154	18	56	74	528	1120	1648	71	381	452	31	258	289

Total reported number of teachers at primary, lower secondary and secondary levels by gender, Dalit and Janajati, Flash II 2010-011

District Code	Dist_Name	Total number of teachers by gender, Dalit and Janajati by level												Percentage of teachers by gender, Dalit and Janajati by level								
		Primary				Lower secondary				Secondary				Primary			Lower secondary			Secondary		
		Total	Dalit	Janjati	Disabled	Total	Dalit	Janjati	Disabled	Total	Dalit	Janjati	Disabled	Dalit	Janjati	Disabled	Dalit	Janjati	Disabled	Dalit	Janjati	Disabled
0.1	Total	167216	7305	49781	2304	46032	1184	7920	355	33835	909	4281	244	4.4	29.8	1.4	2.6	17.2	0.8	2.7	12.7	0.7
0.2	Eastern dev. reg.	35002	1294	14702	568	9068	202	2142	81	6455	151	1082	52	3.7	42.0	1.6	2.2	23.6	0.9	2.3	16.8	0.8
0.3	East. mountain	4374	127	2620	52	1017	16	390	11	647	8	163	6	2.9	59.9	1.2	1.6	38.3	1.1	1.2	25.2	0.9
1	Taplejung	1624	45	1061	25	410	4	160	4	221	2	50	1	2.8	65.3	1.5	1.0	39.0	1.0	0.9	22.6	0.5
2	Sankhuwasabha	1591	53	920	20	373	9	147	4	262	6	67	2	3.3	57.8	1.3	2.4	39.4	1.1	2.3	25.6	0.8
3	Solukhumbu	1159	29	639	7	234	3	83	3	164	0	46	3	2.5	55.1	0.6	1.3	35.5	1.3	0.0	28.0	1.8
3.1	East. hill	14218	519	7050	211	3549	70	1022	25	2237	64	492	18	3.7	49.6	1.5	2.0	28.8	0.7	2.9	22.0	0.8
4	Panchthar	2263	27	1173	48	582	2	171	5	332	0	68	3	1.2	51.8	2.1	0.3	29.4	0.9	0.0	20.5	0.9
5	Ilam	2338	133	1117	33	682	17	175	3	401	18	68	1	5.7	47.8	1.4	2.5	25.7	0.4	4.5	17.0	0.2
6	Dhankuta	1451	52	899	19	398	7	165	1	283	10	84	4	3.6	62.0	1.3	1.8	41.5	0.3	3.5	29.7	1.4
7	Terhathum	1119	22	374	23	295	2	75	2	184	10	20	2	2.0	33.4	2.1	0.7	25.4	0.7	5.4	10.9	1.1
8	Bhojpur	1726	34	1018	20	378	1	120	2	256	4	85	2	2.0	59.0	1.2	0.3	31.7	0.5	1.6	33.2	0.8
9	Okhaldhunga	1488	42	670	16	395	2	106	2	231	2	39	3	2.8	45.0	1.1	0.5	26.8	0.5	0.9	16.9	1.3
10	Khotang	1662	70	730	26	360	8	51	5	272	10	45	2	4.2	43.9	1.6	2.2	14.2	1.4	3.7	16.5	0.7
11	Udayapur	2171	139	1069	26	459	31	159	5	278	10	83	1	6.4	49.2	1.2	6.8	34.6	1.1	3.6	29.9	0.4
11.1	East. tarai	16410	648	5032	305	4502	116	730	45	3571	79	427	28	3.9	30.7	1.9	2.6	16.2	1.0	2.2	12.0	0.8
12	Jhapa	5973	128	1323	57	2060	28	251	13	1715	35	173	5	2.1	22.1	1.0	1.4	12.2	0.6	2.0	10.1	0.3
13	Morang	3365	243	1504	131	917	61	200	18	641	16	83	14	7.2	44.7	3.9	6.7	21.8	2.0	2.5	12.9	2.2
14	Sunsari	3206	100	1303	44	745	8	191	8	576	12	118	2	3.1	40.6	1.4	1.1	25.6	1.1	2.1	20.5	0.3
15	Saptari	1787	81	566	39	454	6	54	6	329	4	28	3	4.5	31.7	2.2	1.3	11.9	1.3	1.2	8.5	0.9
16	Siraha	2079	96	336	34	326	13	34	0	310	12	25	4	4.6	16.2	1.6	4.0	10.4	0.0	3.9	8.1	1.3
16.1	Central dev. reg.	51860	2171	16977	578	16953	373	3369	117	13527	322	1849	111	4.2	32.7	1.1	2.2	19.9	0.7	2.4	13.7	0.8
16.2	Cent. mountain	4905	279	1584	64	930	28	144	9	713	12	64	4	5.7	32.3	1.3	3.0	15.5	1.0	1.7	9.0	0.6
17	Dolakha	2118	114	670	39	324	2	29	4	298	2	26	1	5.4	31.6	1.8	0.6	9.0	1.2	0.7	8.7	0.3
18	Sindhupalchok	2321	160	743	21	528	26	100	4	352	10	31	2	6.9	32.0	0.9	4.9	18.9	0.8	2.8	8.8	0.6
19	Rasuwa	466	5	171	4	78	0	15	1	63	0	7	1	1.1	36.7	0.9	0.0	19.2	1.3	0.0	11.1	1.6
19.1	Cent. hill	17142	566	7168	224	4319	118	1061	38	3232	100	578	28	3.3	41.8	1.3	2.7	24.6	0.9	3.1	17.9	0.9
20	Sindhuli	2625	80	863	45	562	16	95	5	371	8	58	3	3.0	32.9	1.7	2.8	16.9	0.9	2.2	15.6	0.8
21	Ramechhap	2010	57	1038	42	570	22	163	5	311	0	78	13	2.8	51.6	2.1	3.9	28.6	0.9	0.0	25.1	4.2
22	Kavrepalanchok	4281	96	2060	30	1419	27	395	4	1289	27	247	2	2.2	48.1	0.7	1.9	27.8	0.3	2.1	19.2	0.2
23	Nuwakot	1879	31	633	25	369	5	68	4	284	10	37	8	1.6	33.7	1.3	1.4	18.4	1.1	3.5	13.0	2.8
24	Dhading	2906	207	1055	46	649	34	141	10	430	40	53	2	7.1	36.3	1.6	5.2	21.7	1.5	9.3	12.3	0.5
25	Makwanpur	3441	95	1519	36	750	14	199	10	547	15	105	0	2.8	44.1	1.0	1.9	26.5	1.3	2.7	19.2	0.0
25.1	Cent. tarai	15268	1053	3537	235	3621	155	419	46	2720	135	298	49	6.9	23.2	1.5	4.3	11.6	1.3	5.0	11.0	1.8
26	Dhanusha	1849	157	219	37	342	14	31	5	349	28	13	8	8.5	11.8	2.0	4.1	9.1	1.5	8.0	3.7	2.3
27	Mahottari	1713	114	258	36	310	17	29	8	277	14	25	5	6.7	15.1	2.1	5.5	9.4	2.6	5.1	9.0	1.8
28	Sarlahi	1680	139	435	43	400	20	48	13	264	16	30	7	8.3	25.9	2.6	5.0	12.0	3.3	6.1	11.4	2.7
29	Rautahat	1742	91	287	15	280	17	0	1	265	0	5	1	5.2	16.5	0.9	6.1	0.0	0.4	0.0	1.9	0.4
30	Bara	2276	118	805	28	374	12	87	3	243	6	72	1	5.2	35.4	1.2	3.2	23.3	0.8	2.5	29.6	0.4
31	Parsa	2097	119	669	31	386	12	97	6	274	10	62	22	5.7	31.9	1.5	3.1	25.1	1.6	3.6	22.6	8.0
32	Chitwan	3911	315	864	45	1529	63	127	10	1048	61	91	5	8.1	22.1	1.2	4.1	8.3	0.7	5.8	8.7	0.5
32.1	Valley	14545	273	4688	55	8083	72	1745	24	6862	75	909	30	1.9	32.2	0.4	0.9	21.6	0.3	1.1	13.2	0.4
33	Lalitpur	3274	113	1927	24	1633	41	322	14	1424	18	278	11	3.5	58.9	0.7	2.5	19.7	0.9	1.3	19.5	0.8
34	Bhaktapur	2749	45	1532	10	1175	16	617	1	1217	19	437	10	1.6	55.7	0.4	1.4	52.5	0.1	1.6	35.9	0.8
35	Kathmandu	8522	115	1229	21	5275	15	806	9	4221	38	194	9	1.3	14.4	0.2	0.3	15.3	0.2	0.9	4.6	0.2
35.1	Western dev. reg.	39685	1676	11349	579	10422	297	1479	96	8011	237	867	43	4.2	28.6	1.5	2.8	14.2	0.9	3.0	10.8	0.5
35.2	West. mountain	472	23	264	2	105	0	38	3	78	2	12	1	4.9	55.9	0.4	0.0	36.2	2.9	2.6	15.4	1.3
36	Manang	144	6	116		40	0	20		22	2	3		4.2	80.6	0.0	0.0	50.0	0.0	9.1	13.6	0.0
37	Mustang	328	17	148	2	65	0	18	3	56	0	9	1	5.2	45.1	0.6	0.0	27.7	4.6	0.0	16.1	1.8

Total reported number of teachers at primary, lower secondary and secondary levels by gender, Dalit and Janajati, Flash II 2010-011

District Code	Dist_Name	Total number of teachers by gender, Dalit and Janajati by level												Percentage of teachers by gender, Dalit and Janajati by level								
		Primary				Lower secondary				Secondary				Primary			Lower secondary			Secondary		
		Total	Dalit	Janjati	Disabled	Total	Dalit	Janjati	Disabled	Total	Dalit	Janjati	Disabled	Dalit	Janjati	Disabled	Dalit	Janjati	Disabled	Dalit	Janjati	Disabled
37.1	West. hill	29130	1251	8782	411	7586	162	1157	57	5819	186	689	27	4.3	30.1	1.4	2.1	15.3	0.8	3.2	11.8	0.5
38	Gorkha	2475	158	969	47	619	18	136	6	389	22	55	2	6.4	39.2	1.9	2.9	22.0	1.0	5.7	14.1	0.5
39	Lamjung	2274	116	894	17	463	20	92	2	337	14	47	0	5.1	39.3	0.7	4.3	19.9	0.4	4.2	13.9	0.0
40	Tanahu	3053	192	936	39	835	17	130	5	659	61	80	5	6.3	30.7	1.3	2.0	15.6	0.6	9.3	12.1	0.8
41	Syangja	3481	123	955	40	1028	35	152	6	782	10	68	1	3.5	27.4	1.1	3.4	14.8	0.6	1.3	8.7	0.1
42	Kaski	4267	157	1188	65	1429	24	186	4	1372	27	158	2	3.7	27.8	1.5	1.7	13.0	0.3	2.0	11.5	0.1
43	Myagdi	1110	67	662	23	281	4	78	1	171	10	48	2	6.0	59.6	2.1	1.4	27.8	0.4	5.8	28.1	1.2
44	Parbat	1848	55	275	23	495	6	33	5	359	6	21	2	3.0	14.9	1.2	1.2	6.7	1.0	1.7	5.8	0.6
45	Baglung	2955	125	893	51	659	9	89	9	473	6	51	3	4.2	30.2	1.7	1.4	13.5	1.4	1.3	10.8	0.6
46	Gulmi	2917	94	489	55	647	4	63	10	476	16	43	4	3.2	16.8	1.9	0.6	9.7	1.5	3.4	9.0	0.8
47	Palpa	3020	103	1289	9	784	15	164	3	512	8	98	2	3.4	42.7	0.3	1.9	20.9	0.4	1.6	19.1	0.4
48	Arghakhanchi	1730	61	232	42	346	10	34	6	289	6	20	4	3.5	13.4	2.4	2.9	9.8	1.7	2.1	6.9	1.4
48.1	West. tarai	10083	402	2303	166	2731	135	284	36	2114	49	166	15	4.0	22.8	1.6	4.9	10.4	1.3	2.3	7.9	0.7
49	Nawalparasi	3328	106	849	58	987	73	57	21	708	12	40	2	3.2	25.5	1.7	7.4	5.8	2.1	1.7	5.6	0.3
50	Rupandehi	3808	193	906	69	1261	44	167	14	1029	25	96	9	5.1	23.8	1.8	3.5	13.2	1.1	2.4	9.3	0.9
51	Kapilbastu	2947	103	548	39	483	18	60	1	377	12	30	4	3.5	18.6	1.3	3.7	12.4	0.2	3.2	8.0	1.1
51.1	Mid western dev. reg.	22217	1240	4484	353	5149	190	667	35	3262	119	331	28	5.6	20.2	1.6	3.7	13.0	0.7	3.6	10.1	0.9
51.2	Mid west. mountain	3537	258	315	33	723	49	35	2	453	30	33	4	7.3	8.9	0.9	6.8	4.8	0.3	6.6	7.3	0.9
52	Dolpa	410	16	52	5	73	0	0	2	50	0	1		3.9	12.7	1.2	0.0	0.0	2.7	0.0	2.0	0.0
53	Jumla	803	115	54	6	162	36	8		124	20	3	4	14.3	6.7	0.7	22.2	4.9	0.0	16.1	2.4	3.2
54	Kalikot	1450	80	38	16	278	4	4	0	157	6	13	0	5.5	2.6	1.1	1.4	1.4	0.0	3.8	8.3	0.0
55	Mugu	426	17	35	1	98	1	6	0	65	0	7	0	4.0	8.2	0.2	1.0	6.1	0.0	0.0	10.8	0.0
56	Humla	448	30	136	5	112	8	17	0	57	4	9	0	6.7	30.4	1.1	7.1	15.2	0.0	7.0	15.8	0.0
56.1	Mid west. hill	10899	524	1862	179	2339	65	242	16	1396	46	124	7	4.8	17.1	1.6	2.8	10.3	0.7	3.3	8.9	0.5
57	Pyuthan	1477	23	160	23	322	3	24	3	232	4	14	1	1.6	10.8	1.6	0.9	7.5	0.9	1.7	6.0	0.4
58	Rolpa	1622	46	708	23	369	1	102	1	166	8	48	0	2.8	43.6	1.4	0.3	27.6	0.3	4.8	28.9	0.0
59	Rukum	1074	110	363	11	290	11	25	2	176	16	9	1	10.2	33.8	1.0	3.8	8.6	0.7	9.1	5.1	0.6
60	Salyan	1393	4	25	29	203	0	3	1	153	0	5	0	0.3	1.8	2.1	0.0	1.5	0.5	0.0	3.3	0.0
61	Surkhet	2279	217	482	61	575	38	80	9	329	8	40	4	9.5	21.1	2.7	6.6	13.9	1.6	2.4	12.2	1.2
62	Dailekh	1789	24	42	11	313	5	3	0	225	2	4	0	1.3	2.3	0.6	1.6	1.0	0.0	0.9	1.8	0.0
63	Jajarkot	1265	100	82	21	267	7	5	0	115	8	4	1	7.9	6.5	1.7	2.6	1.9	0.0	7.0	3.5	0.9
63.1	Mid west. tarai	7781	458	2307	141	2087	76	390	17	1413	43	174	17	5.9	29.6	1.8	3.6	18.7	0.8	3.0	12.3	1.2
64	Dang	3206	260	854	69	802	55	120	9	598	30	58	9	8.1	26.6	2.2	6.9	15.0	1.1	5.0	9.7	1.5
65	Banke	2350	127	548	28	695	16	118	4	490	11	61	5	5.4	23.3	1.2	2.3	17.0	0.6	2.2	12.4	1.0
66	Bardiya	2225	71	905	44	590	5	152	4	325	2	55	3	3.2	40.7	2.0	0.8	25.8	0.7	0.6	16.9	0.9
66.1	Far western dev. reg.	18452	924	2269	226	4440	122	263	26	2580	80	152	10	5.0	12.3	1.2	2.7	5.9	0.6	3.1	5.9	0.4
66.2	Far west. mountain	4710	141	49	28	1038	14	7	2	605	6	16	2	3.0	1.0	0.6	1.3	0.7	0.2	1.0	2.6	0.3
67	Bajura	1078	44	7	9	253	2	1	0	118	0	2	1	4.1	0.6	0.8	0.8	0.4	0.0	0.0	1.7	0.8
68	Bajhang	2300	71	3	9	470	9	0	2	296	6	6	1	3.1	0.1	0.4	1.9	0.0	0.4	2.0	2.0	0.3
69	Darchula	1332	26	39	10	315	3	6	0	191	0	8	0	2.0	2.9	0.8	1.0	1.9	0.0	0.0	4.2	0.0
69.1	Far west. hill	7743	512	594	106	1988	88	111	13	1169	72	87	4	6.6	7.7	1.4	4.4	5.6	0.7	6.2	7.4	0.3
70	Achham	2444	101	31	27	525	17	0	1	326	32	8	1	4.1	1.3	1.1	3.2	0.0	0.2	9.8	2.5	0.3
71	Doti	1783	243	522	25	467	47	109	5	261	24	66	2	13.6	29.3	1.4	10.1	23.3	1.1	9.2	25.3	0.8
72	Dadeldhura	1366	62	37	21	399	6	2	3	256	10	7	0	4.5	2.7	1.5	1.5	0.5	0.8	3.9	2.7	0.0
73	Baitadi	2150	106	4	33	597	18	0	4	326	6	6	1	4.9	0.2	1.5	3.0	0.0	0.7	1.8	1.8	0.3
73.1	Far west. tarai	5999	271	1626	92	1414	20	145	11	806	2	49	4	4.5	27.1	1.5	1.4	10.3	0.8	0.2	6.1	0.5
74	Kailali	3848	165	1475	50	808	12	134	5	443	2	35	2	4.3	38.3	1.3	1.5	16.6	0.6	0.5	7.9	0.5
75	Kanchanpur	2151	106	151	42	606	8	11	6	363	0	14	2	4.9	7.0	2.0	1.3	1.8	1.0	0.0	3.9	0.6

Teacher training Information by types of schools at primary level, Flash II 2010-011

District Code	Dist_Name	Primary Total												Primary Community												
		% of total fully trained teachers			% of total partially trained teacher			% of fully trained teachers in this year only			% partially trained in this year only			% of total fully trained teachers			% of partially trained teacher			% of fully trained in this year only			% partially trained in this year only			
		F	M	T	F	M	T	F	M	T	F	M	T	F	M	T	F	M	T	F	M	T	F	M	T	F
0.1	Total	81.6	84.7	84.0	8.4	11.0	9.7	9.3	12.5	8.6	2.0	3.3	1.8	88.5	87.7	88.0	9.5	11.1	10.3	8.6	11.0	9.8	2.1	3.6	1.9	
0.2	Eastern dev. reg.	82.4	84.4	83.6	8.7	12.0	10.3	12.6	14.9	11.8	3.6	6.0	3.3	89.0	88.5	88.7	8.9	11.0	9.9	11.2	12.8	12.0	3.9	5.9	3.5	
0.3	East. mountain	85.2	81.4	82.8	10.7	16.9	13.8	8.6	10.5	8.0	3.2	4.7	2.9	87.5	83.0	84.6	9.9	15.2	12.6	6.2	8.1	7.1	3.0	4.9	2.8	
1	Taplejung	80.0	79.9	80.0	18.8	20.0	19.4	5.2	9.7	4.9	2.3	4.9	2.1	82.7	82.1	82.4	17.1	17.8	17.5	2.6	7.1	4.9	2.3	4.9	2.1	
2	Sankhuwasabha	90.6	84.7	86.6	1.2	10.3	5.7	14.2	17.0	13.2	3.7	8.7	3.4	91.6	85.7	87.6	1.0	9.5	5.2	12.4	15.0	13.7	4.0	9.1	3.6	
3	Solukhumbu	86.0	77.0	81.5	10.4	22.7	16.5	6.4	4.7	5.9	3.5	0.6	3.3	89.5	80.2	84.0	9.2	19.0	14.1	3.5	2.1	2.8	2.8	0.6	2.6	
3.1	East. hill	81.4	84.9	83.5	11.7	14.5	13.1	13.4	16.9	12.5	4.6	7.9	4.3	87.0	87.2	87.1	11.1	12.0	11.6	11.5	14.4	12.9	4.9	8.0	4.5	
4	Panchthar	80.4	84.0	83.2	7.5	15.9	11.7	18.3	14.5	17.0	7.2	11.8	6.7	85.1	87.1	86.2	6.6	12.6	9.6	15.2	11.4	13.3	7.1	11.6	6.5	
5	Ilam	78.7	87.0	85.1	17.0	11.0	14.0	17.7	30.7	16.4	5.1	6.4	4.8	84.9	91.3	89.0	15.0	8.4	11.7	18.9	29.1	24.0	6.3	6.7	5.7	
6	Dhankuta	84.4	85.5	85.0	10.6	11.2	10.9	16.6	15.1	15.5	5.8	11.1	5.4	89.6	86.5	87.8	10.3	10.6	10.4	16.2	12.5	14.4	6.7	11.3	6.1	
7	Terhathum	81.6	88.0	86.5	14.3	11.9	13.1	13.5	30.0	12.6	8.4	6.9	7.8	89.0	93.1	91.7	10.8	6.7	8.8	11.2	27.5	19.3	8.8	7.1	8.0	
8	Bhojpur	80.8	88.4	86.0	13.9	11.2	12.5	11.5	7.6	10.7	1.7	2.2	1.6	86.1	91.5	89.7	12.0	8.0	10.0	8.6	4.7	6.7	1.7	2.2	1.5	
9	Okhaldhunga	84.5	82.0	83.8	10.9	17.0	14.0	16.5	19.2	15.3	6.0	16.5	5.6	89.4	87.5	88.3	9.5	11.4	10.5	13.4	16.5	14.9	6.0	16.6	5.4	
10	Khotang	82.2	77.0	79.8	7.7	22.7	15.2	1.3	1.9	1.2	0.7	2.1	0.7	89.3	79.3	83.1	7.0	20.4	13.7	0.0	0.0	0.0	0.7	2.0	0.6	
11	Udayapur	81.1	79.2	80.0	13.0	15.4	14.2	12.2	16.3	11.3	1.8	6.1	1.7	86.1	81.1	83.3	13.0	14.7	13.9	9.9	13.8	11.9	1.9	6.3	1.8	
11.1	East. tarai	82.6	84.9	83.9	5.6	8.3	7.0	15.9	17.5	14.8	3.0	5.3	2.8	92.0	91.9	91.9	5.7	7.0	6.4	16.0	16.0	16.0	3.6	5.0	3.3	
12	Jhapa	82.5	84.6	83.6	3.9	3.2	3.6	14.7	21.0	13.6	2.2	4.9	2.1	98.4	###	99.8	1.2	0.0	0.6	21.4	22.9	22.2	3.3	6.1	3.0	
13	Morang	79.4	81.4	80.6	1.7	13.3	7.5	25.6	18.0	23.8	1.5	3.8	1.4	86.7	85.5	86.0	1.0	12.9	6.9	26.1	16.1	21.1	3.8	0.8	3.4	
14	Sunsari	81.5	84.8	83.3	8.2	6.6	7.4	10.7	14.0	10.0	2.6	4.9	2.4	93.2	93.0	93.1	6.3	5.2	5.7	10.1	12.5	11.3	2.6	5.3	2.4	
15	Saptari	92.0	81.0	85.4	7.6	18.0	12.8	14.4	18.7	13.4	4.2	4.6	3.9	95.4	82.5	87.1	4.6	17.3	10.9	11.3	16.1	13.7	4.2	4.4	3.8	
16	Siraha	82.4	93.7	90.3	13.9	4.5	9.2	14.1	15.8	13.1	4.4	8.5	4.1	85.9	95.5	92.7	12.5	4.1	8.3	11.3	12.6	11.9	4.4	8.4	4.0	
16.1	Central dev. reg.	81.7	84.7	83.3	7.4	10.4	8.9	11.1	17.2	10.3	2.5	4.0	2.3	87.1	87.2	87.1	9.4	10.9	10.1	13.0	17.2	15.1	2.6	5.3	2.4	
16.2	Cent. mountain	82.7	82.7	82.7	12.2	15.5	13.8	8.4	17.1	7.8	2.6	3.6	2.4	86.5	84.6	85.3	11.4	14.3	12.8	6.4	14.8	10.6	2.9	4.1	2.6	
17	Dolakha	84.8	79.7	81.6	5.4	16.4	10.9	2.4	6.4	2.2	0.7	1.8	0.7	88.6	81.0	83.8	5.1	15.4	10.3	0.1	4.1	2.1	0.8	1.9	0.8	
18	Sindhupalchok	80.4	85.3	83.6	18.0	13.0	15.5	12.2	22.9	11.3	2.1	1.5	2.0	83.9	87.8	86.5	15.0	11.9	13.5	9.3	19.5	14.4	2.1	2.2	1.9	
19	Rasuwa	83.9	83.0	83.3	8.2	10.1	9.2	10.6	21.9	9.9	4.9	7.5	4.6	92.6	83.5	85.8	6.1	9.9	8.0	9.7	20.8	15.3	5.8	8.1	5.3	
19.1	Cent. hill	82.0	84.6	83.5	7.1	10.0	8.6	11.3	14.2	10.5	1.5	4.1	1.4	85.6	87.2	86.6	7.4	10.0	8.7	9.0	11.5	10.3	1.5	4.6	1.3	
20	Sindhuli	80.3	85.6	83.6	12.9	12.4	12.6	8.3	13.9	7.7	1.2	3.1	1.1	87.6	89.7	89.0	11.2	10.2	10.7	5.8	11.2	8.5	1.2	3.1	1.1	
21	Ramechhap	82.6	88.7	86.2	4.1	8.1	6.1	13.1	21.5	12.2	0.6	2.0	0.6	84.9	89.9	87.9	3.7	7.6	5.6	9.6	17.7	13.6	0.7	2.0	0.6	
22	Kavrepalanchok	79.5	79.9	79.7	8.0	9.7	8.8	3.0	6.2	2.7	0.9	2.5	0.8	80.3	78.3	79.0	9.8	10.7	10.3	1.9	4.4	3.1	1.3	2.8	1.2	
23	Nuwakot	84.2	86.2	85.4	8.1	12.6	10.3	14.2	17.4	13.2	3.9	3.0	3.7	90.1	88.6	89.1	7.4	11.0	9.2	11.9	14.7	13.3	4.1	3.1	3.7	
24	Dhading	82.9	85.8	84.5	4.4	7.2	5.8	14.6	4.9	13.6	2.1	5.7	1.9	85.3	89.5	87.7	3.9	6.6	5.3	12.3	2.1	7.2	0.6	8.4	0.5	
25	Makwanpur	84.1	85.4	84.9	5.8	10.3	8.1	14.4	21.4	13.4	0.2	8.0	0.2	87.6	90.1	89.2	7.3	9.6	8.4	12.5	18.7	15.6	0.9	8.1	0.8	
25.1	Cent. tarai	83.1	86.1	85.0	10.1	11.4	10.7	15.3	21.6	14.2	3.6	4.9	3.4	89.1	89.4	89.3	9.8	10.2	10.0	13.3	18.9	16.1	2.8	5.0	2.5	
26	Dhanusha	85.4	91.7	89.7	13.1	7.0	10.1	16.0	36.3	14.9	5.3	4.9	4.9	90.7	94.3	93.2	9.1	5.6	7.4	13.0	32.9	23.0	5.2	4.9	4.8	
27	Mahottari	82.2	86.1	84.5	16.3	10.9	13.6	21.1	23.8	19.6	3.0	3.9	2.8	86.5	91.5	89.5	13.1	8.3	10.7	19.4	21.7	20.6	3.1	4.0	2.9	
28	Sarlahi	90.0	92.3	91.3	8.7	7.5	8.1	12.3	18.5	11.4	4.6	3.9	4.3	92.1	94.7	93.6	6.4	5.2	5.8	9.1	15.0	12.1	4.5	4.5	4.1	
29	Rautahat	79.0	89.4	86.3	8.9	8.8	8.9	8.7	18.5	8.1	3.7	1.5	3.5	80.4	90.5	87.7	6.9	6.7	6.8	6.4	15.5	10.9	3.8	1.2	3.5	
30	Bara	84.4	83.3	83.6	7.1	8.2	7.7	20.4	26.5	18.9	1.0	5.9	1.0	90.3	84.8	86.4	5.3	6.1	5.7	17.0	23.1	20.1	1.0	5.8	0.9	
31	Parsa	83.5	79.0	80.6	3.4	20.2	11.8	25.3	23.1	23.5	7.3	12.7	6.8	92.0	82.1	85.3	2.7	15.5	9.1	25.2	20.2	22.7	0.7	12.8	0.6	
32	Chitwan	80.8	84.7	82.8	11.5	11.0	11.2	3.2	4.9	3.0	0.6	1.2	0.6	88.8	90.8	90.0	10.8	9.2	10.0	2.9	3.7	3.3	1.1	1.7	1.0	
32.1	Valley	80.4	83.6	81.5	5.2	5.9	5.5	9.5	16.0	8.8	2.4	3.5	2.2	86.8	81.6	84.6	9.6	8.4	9.0	23.3	23.9	23.6	3.4	7.6	3.1	
33	Lalitpur	82.8	88.3	84.7	5.5	7.2	6.4	11.2	19.5	10.4	2.6	5.7	2.4	96.7	81.4	88.5	1.3	8.9	5.1	22.9	25.3	24.1	4.7	4.1	4.3	
34	Bhaktapur	74.4	88.6	79.6	6.5	8.2	7.4	8.4	17.0	7.8	2.0	4.6	1.9	83.0	91.6	87.2	13.4	8.1	10.7	20.5	23.7	22.1	3.8	8.5	3.5	
35	Kathmandu	81.3	79.7	80.8	4.6	4.4	4.5	8.8	11.5	8.2	2.4	0.1	2.3	84.5	75.4	81.2	11.4	8.3	9.8	26.5	22.6	24.6	1.5	10.2	1.4	
35.1	Western dev. reg.	85.0	84.9	85.0	9.2	9.6	9.4	7.4	9.8	6.9	1.3	2.5	1.2	88.3	88.2	88.2	9.0	8.1	8.6	6.5	8.2	7.4	1.1	2.6	1.0	
35.2	West. mountain	91.2	87.2	88.8	5.8	12.5	9.1	2.2	3.3	2.1	0.0	0.7	0.0	95.8	96.3	96.1	4.0	3.2	3.6	0.0	0.5	0.2	0.0	0.3	0.0	

Teacher training Information by types of schools at primary level, Flash II 2010-011

District Code	Dist_Name	Primary Total												Primary Community												
		% of total fully trained teachers			% of total partially trained teacher			% of fully trained teachers in this year only			% partially trained in this year only			% of total fully trained teachers			% of partially trained teacher			% of fully trained in this year only			% partially trained in this year only			
		F	M	T	F	M	T	F	M	T	F	M	T	F	M	T	F	M	T	F	M	T	F	M	T	F
37.1	West. hill	83.7	85.6	84.7	10.9	11.1	11.0	10.5	14.1	9.8	2.8	4.2	2.6	86.4	88.1	87.4	9.0	8.1	8.6	9.1	12.1	10.6	3.0	4.5	2.7	
38	Gorkha	86.2	91.9	89.6	12.1	5.7	8.9	14.7	20.1	13.6	3.3	3.3	3.1	88.8	93.3	91.6	9.1	3.8	6.4	13.4	17.8	15.6	3.3	3.6	3.0	
39	Lamjung	86.6	81.2	83.6	9.5	18.3	13.9	0.8	2.3	0.7	1.4	1.8	1.3	98.5	85.3	90.6	1.0	12.0	6.5	0.0	0.0	0.0	1.1	1.8	1.0	
40	Tanahu	95.8	92.9	94.3	1.1	3.8	2.4	3.9	6.2	3.7	0.7	2.5	0.6	100.0	93.9	97.8	0.0	3.0	1.5	1.6	3.3	2.4	0.9	2.9	0.8	
41	Syangja	80.2	77.4	78.7	8.8	14.8	11.8	2.3	2.5	2.1	1.3	2.4	1.2	84.5	83.9	84.2	7.3	11.2	9.3	0.3	0.2	0.3	1.7	2.7	1.5	
42	Kaski	80.2	83.3	81.5	17.3	16.0	16.7	2.2	1.5	2.1	0.2	1.3	0.2	64.5	79.8	72.6	25.0	15.9	20.5	2.3	0.2	1.2	0.5	1.1	0.4	
43	Myagdi	78.6	77.5	78.0	12.6	20.4	16.5	17.9	31.4	16.6	6.4	9.5	6.0	79.9	78.4	79.1	8.5	14.2	11.3	16.6	30.7	23.7	7.2	10.2	6.6	
44	Parbat	84.6	80.2	82.0	15.2	17.8	16.5	19.5	19.1	18.1	7.1	8.4	6.6	91.4	81.8	85.6	7.0	12.5	9.7	18.3	17.2	17.7	7.7	8.7	7.0	
45	Baglung	78.5	87.4	83.4	7.4	5.1	6.2	13.6	25.2	12.6	2.7	7.5	2.5	80.2	89.9	85.7	5.8	3.7	4.8	12.2	23.4	17.8	2.9	8.0	2.7	
46	Gulmi	81.9	87.1	84.8	14.8	11.3	13.0	18.5	27.2	17.2	3.5	7.4	3.2	87.3	91.8	89.9	10.7	8.0	9.3	16.7	25.7	21.2	3.4	7.8	3.1	
47	Palpa	81.3	88.6	85.6	11.8	7.4	9.6	17.9	15.2	16.7	4.1	0.0	3.8	86.3	92.1	89.9	9.8	5.1	7.4	18.6	12.9	15.8	3.9	0.5	3.6	
48	Arghakhanchi	91.0	89.0	89.8	6.3	7.1	6.7	4.2	5.0	4.0	0.3	1.6	0.3	95.4	91.3	92.9	4.3	4.7	4.5	1.6	2.3	2.0	0.3	1.6	0.3	
48.1	West. tarai	88.7	82.9	85.5	4.4	5.4	4.9	9.4	11.9	8.8	1.2	2.6	1.1	94.5	88.0	90.6	4.4	4.4	4.4	10.7	11.6	11.2	0.4	3.2	0.4	
49	Nawalparasi	88.2	81.2	84.3	0.6	5.3	3.0	4.5	5.5	4.2	0.8	2.4	0.7	95.8	77.1	84.4	0.5	4.5	2.5	3.6	4.4	4.0	0.7	2.6	0.7	
50	Rupandehi	91.5	84.9	88.2	6.1	2.4	4.2	15.8	19.9	14.7	2.5	3.9	2.3	94.7	99.4	97.5	5.0	0.5	2.8	20.8	22.3	21.6	0.2	5.2	0.2	
51	Kapilbastu	84.8	82.5	83.5	6.4	8.9	7.6	8.0	10.3	7.4	0.3	1.5	0.3	92.9	85.5	88.4	5.4	7.5	6.4	7.6	8.3	8.0	0.4	1.7	0.4	
51.1	Mid western dev. reg.	83.9	85.8	85.1	9.4	11.7	10.6	6.6	7.3	6.1	0.9	1.4	0.9	90.5	88.5	89.2	7.1	8.5	7.8	4.8	5.3	5.1	1.0	1.6	1.0	
51.2	Mid west. mountain	81.2	86.6	85.3	18.6	13.0	15.8	5.9	3.9	5.5	0.8	0.8	0.7	82.9	89.4	87.9	12.5	9.3	10.9	3.8	1.2	2.5	0.8	0.8	0.7	
52	Dolpa	77.1	89.6	87.0	15.6	10.0	12.8	3.4	4.6	3.2	1.1	2.0	1.1	78.0	91.5	88.7	10.2	7.0	8.6	1.0	1.7	1.3	1.1	1.9	1.0	
53	Jumla	84.5	80.1	81.2	15.0	17.0	16.0	5.4	1.2	5.0	2.3	1.5	2.2	86.2	81.9	83.0	11.0	14.8	12.9	2.7	0.0	1.3	2.3	1.5	2.1	
54	Kalikot	80.5	90.2	87.8	19.0	6.8	12.9	2.5	1.6	2.3	0.5	0.4	0.5	82.6	94.7	91.7	13.9	4.7	9.3	0.0	0.0	0.0	0.5	0.4	0.4	
55	Mugu	80.3	84.8	83.8	19.2	15.0	17.1	15.5	7.4	14.4	0.0	0.0	0.0	77.9	86.9	85.1	14.0	11.6	12.8	15.7	5.2	10.4	0.0	0.0	0.0	
56	Humla	81.4	85.0	84.3	14.0	14.0	14.0	2.7	4.7	2.5	0.0	0.0	0.0	85.9	87.2	86.9	11.7	11.7	11.7	0.0	1.9	1.0	0.0	0.0	0.0	
56.1	Mid west. hill	82.7	84.6	84.0	11.1	12.8	11.9	5.6	5.8	5.2	1.0	1.2	1.0	88.4	86.9	87.4	8.0	8.8	8.4	3.1	3.1	3.1	1.1	1.2	1.0	
57	Pyuthan	83.0	87.3	85.5	9.1	10.2	9.6	2.2	2.3	2.0	0.4	0.5	0.3	86.1	91.5	89.2	6.2	6.8	6.5	0.0	0.0	0.0	0.4	0.6	0.3	
58	Rolpa	83.0	79.7	80.8	10.3	18.1	14.2	15.1	11.9	14.1	3.2	2.8	3.0	86.9	80.7	82.7	7.2	12.4	9.8	12.7	9.3	11.0	3.3	2.8	3.0	
59	Rukum	81.8	78.6	79.8	16.2	21.0	18.6	6.4	8.1	5.9	0.0	0.9	0.0	83.7	80.3	81.6	10.5	15.8	13.1	3.7	5.5	4.6	0.0	0.9	0.0	
60	Salyan	88.5	86.6	87.1	5.5	8.1	6.8	1.8	2.2	1.6	0.3	0.3	0.2	95.6	88.0	89.9	3.7	5.4	4.5	0.0	0.0	0.0	0.2	0.3	0.2	
61	Surkhet	82.3	87.9	85.7	9.5	4.3	6.9	13.6	15.5	12.6	3.5	3.7	3.3	91.9	90.4	90.9	7.7	2.9	5.3	11.8	12.3	12.1	3.9	3.8	3.5	
62	Dailekh	78.8	88.3	85.1	15.8	10.5	13.1	0.3	0.4	0.3	0.0	0.0	0.0	84.4	93.5	90.6	12.1	6.0	9.1	0.0	0.0	0.0	0.0	0.0	0.0	
63	Jajarkot	85.1	80.4	81.8	11.0	17.0	14.0	0.0	0.1	0.0	0.0	0.3	0.0	92.5	80.8	84.1	6.0	15.2	10.6	0.0	0.0	0.0	0.0	0.2	0.0	
63.1	Mid west. tarai	85.7	87.1	86.5	5.4	8.6	7.0	8.2	12.1	7.6	1.0	2.2	0.9	95.9	91.1	93.2	3.0	7.3	5.2	7.7	11.6	9.7	1.3	2.7	1.2	
64	Dang	84.3	86.5	85.5	7.9	9.2	8.5	18.5	28.1	17.2	2.1	5.1	2.0	92.8	91.6	92.1	7.1	7.0	7.1	22.1	31.4	26.7	2.9	6.3	2.7	
65	Banke	83.7	82.9	83.3	3.0	10.4	6.7	0.2	0.9	0.2	0.0	0.0	0.0	100.0	89.5	96.7	0.0	8.9	4.4	0.0	0.0	0.0	0.0	0.0	0.0	
66	Bardiya	90.7	91.6	91.2	4.9	6.4	5.6	5.8	7.3	5.4	0.8	1.6	0.7	90.9	91.6	91.3	3.8	4.9	4.4	3.9	5.2	4.5	0.9	1.8	0.8	
66.1	Far western dev. reg.	83.4	83.2	83.2	7.5	12.4	10.0	8.7	13.5	8.1	1.5	2.8	1.4	89.3	85.2	86.5	5.3	9.3	7.3	7.2	11.7	9.4	1.6	2.8	1.5	
66.2	Far west. mountain	81.6	83.9	83.3	6.9	15.9	11.4	1.8	2.0	1.7	0.9	1.5	0.8	86.2	87.3	87.0	4.9	11.0	7.9	0.0	0.0	0.0	0.9	1.5	0.9	
67	Bajura	79.2	84.8	83.5	8.8	15.0	11.9	2.8	1.9	2.6	1.1	1.6	1.1	81.7	88.0	86.5	5.9	10.5	8.2	0.3	0.0	0.2	1.1	1.6	1.0	
68	Bajhang	84.9	81.2	82.2	3.6	17.0	10.3	0.5	0.4	0.4	0.0	0.2	0.0	91.0	83.3	85.3	2.5	13.4	7.9	0.0	0.0	0.0	0.0	0.2	0.0	
69	Darchula	78.3	88.2	85.1	10.7	10.4	10.5	2.2	3.7	2.1	1.6	2.7	1.5	82.4	93.7	90.3	7.6	6.0	6.8	0.0	0.8	0.4	1.7	2.7	1.6	
69.1	Far west. hill	81.5	85.5	84.3	10.7	11.6	11.1	9.9	18.4	9.2	2.5	4.2	2.3	86.6	88.2	87.7	6.8	7.8	7.3	7.1	15.7	11.4	2.3	3.7	2.1	
70	Achham	83.7	82.2	82.7	7.5	16.5	12.0	2.0	4.1	1.9	0.3	0.8	0.3	86.7	84.3	85.0	4.9	11.0	7.9	0.0	1.5	0.8	0.3	0.8	0.3	
71	Doti	82.2	90.1	87.8	10.4	3.0	6.7	18.1	14.6	16.8	2.6	3.3	2.4	86.9	93.8	91.9	7.7	2.0	4.9	14.9	11.3	13.1	1.7	3.3	1.5	
72	Dadeldhura	80.1	81.9	81.3	12.0	15.3	13.6	5.1	34.6	4.8	3.6	7.6	3.4	84.1	84.2	84.1	8.2	10.6	9.4	2.2	32.5	17.4	3.5	5.7	3.2	
73	Baitadi	79.7	87.9	85.1	13.2	11.0	12.1	14.4	20.5	13.4	3.5	5.1	3.3	88.0	91.5	90.3	7.6	6.5	7.0	11.9	17.6	14.7	3.7	5.1	3.3	
73.1	Far west. tarai	86.5	79.2	81.9	4.4	10.5	7.5	14.3	20.1	13.3	1.2	2.9	1.1	96.0	76.5	83.5	3.4	10.2	6.8	15.0	20.1	17.6	1.6	3.2	1.4	
74	Kailali	85.3	78.7	81.2	4.4	6.6	5.5	14.2	19.4	13.2	0.7	2.6	0.6	97.7	75.1	84.1	2.0	7.6	4.8	12.4	18.3	15.4	0.7	2.8	0.6	
75	Kanchanpur	88.8	79.9	83.1	4.5	17.3	10.9	14.4	20.9	13.4	1.7	3.1	1.6	93.2	78.0	82.9	2.3	13.1	7.7	17.7	21.9	19.8	2.5	3.6	2.2	

Teacher training Information in all types of schools at lower secondary and secondary levels, Flash II 2010-011

District Code	Dist_Name	Lower secondary total												Secondary level total												
		% of total fully trained teachers			% of total partially trained teacher			% of fully trained in this year only			% partially trained in this year only			% of total fully trained teachers			% of total partially trained teacher			% of fully trained in this year only			% partially trained in this year only			
		F	M	T	F	M	T	F	M	T	F	M	T	F	M	T	F	M	T	F	M	T	F	M	T	F
0.1	Total	63.9	63.5	63.6	15.0	12.4	13.1	10.1	10.0	10.0	1.7	3.1	1.6	83.9	85.3	85.1	9.4	6.2	6.7	8.6	11.3	8.0	1.2	0.6	1.2	
0.2	Eastern dev. reg.	57.9	59.1	58.9	24.9	15.2	16.9	18.6	16.8	17.0	4.3	5.8	4.1	76.6	83.5	82.7	13.9	6.2	7.1	16.3	17.9	15.1	2.6	1.3	2.6	
0.3	East. mountain	63.3	58.8	59.5	14.7	17.4	17.0	26.4	10.8	12.7	4.1	4.3	3.9	74.1	86.7	85.6	16.7	7.9	8.7	16.2	15.0	15.1	2.5	0.0	2.6	
1	Taplejung	52.4	54.5	54.1	23.8	24.8	24.6	11.0	10.7	10.7	2.6	3.4	2.5	75.0	85.4	84.6	12.5	8.8	9.0	10.3	16.1	9.6	1.7	0.0	1.8	
2	Sankhuwasabha	77.8	66.8	68.1	6.7	9.8	9.4	18.6	19.8	19.7	3.0	6.6	2.8	73.9	85.4	84.4	21.7	10.9	11.8	0.0	19.2	0.0	5.7	0.0	6.0	
3	Solukhumbu	64.3	53.1	55.1	9.5	17.2	15.8	49.5	2.0	7.7	6.8	2.8	6.4	73.3	90.6	89.0	13.3	2.0	3.0	38.3	9.7	35.6	0.0	0.0	0.0	
3.1	East. hill	52.7	57.2	56.4	31.8	16.0	18.7	12.7	19.1	18.1	3.8	6.6	3.6	77.1	84.3	83.5	12.9	10.7	10.9	13.1	14.8	12.2	3.0	1.9	3.1	
4	Panchthar	33.1	48.3	45.0	56.5	32.8	37.8	25.7	25.7	25.7	8.8	7.3	8.4	77.8	82.2	81.6	15.6	10.5	11.1	17.7	17.6	16.5	5.7	4.8	5.8	
5	Ilam	43.0	55.4	53.1	41.4	11.7	17.3	10.8	31.2	27.2	2.8	5.9	2.7	78.6	78.8	78.8	8.9	13.3	12.7	16.6	26.8	15.4	3.8	3.6	3.9	
6	Dhankuta	68.7	61.3	62.6	7.5	11.5	10.8	19.8	28.3	27.2	4.2	9.0	4.0	86.2	90.9	90.5	6.9	4.7	4.9	19.9	15.9	18.5	2.7	7.1	2.4	
7	Terhathum	47.1	47.9	47.8	38.2	24.1	25.8	3.5	14.3	13.1	6.8	7.7	6.4	69.2	84.8	83.7	15.4	12.3	12.5	23.3	14.7	21.6	2.9	0.0	3.0	
8	Bhojpur	53.7	66.5	65.1	17.1	5.3	6.6	16.0	8.3	9.1	0.0	2.4	0.0	78.3	94.4	93.0	13.0	4.3	5.1	0.0	2.2	0.0	0.9	0.0	0.9	
9	Okhaldhunga	67.1	57.4	59.2	25.0	26.6	26.3	18.6	27.1	26.0	5.9	14.6	5.6	70.6	85.8	83.5	17.6	8.1	9.5	20.7	26.5	19.2	4.5	0.0	4.9	
10	Khotang	69.6	60.5	61.9	7.1	3.3	3.9	5.5	3.6	3.8	1.8	1.4	1.7	75.0	71.0	71.3	12.5	22.6	21.7	0.0	1.8	0.0	0.0	0.0	0.0	
11	Udayapur	62.7	62.0	62.1	26.7	11.5	13.9	1.6	14.1	12.5	0.0	4.3	0.0	76.0	89.7	88.5	16.0	8.3	9.0	6.6	13.2	6.2	3.5	0.0	3.6	
11.1	East. tarai	60.5	60.8	60.7	21.9	14.0	15.5	16.9	20.4	20.1	4.9	6.6	4.6	76.7	82.4	81.7	14.2	3.1	4.4	19.6	23.9	18.2	2.2	1.9	2.2	
12	Jhapa	56.9	56.8	56.8	28.5	24.8	25.7	6.7	13.4	12.0	1.4	3.1	1.3	74.8	75.5	75.5	15.0	2.7	4.3	5.9	17.2	5.5	2.1	0.0	2.2	
13	Morang	70.3	64.2	65.3	5.1	1.3	2.1	32.4	20.7	22.8	7.8	4.5	7.4	78.5	88.7	87.7	7.7	2.1	2.7	35.3	24.6	32.8	1.7	6.9	1.3	
14	Sunsari	75.8	74.9	75.0	3.1	0.8	1.2	20.2	28.0	26.8	5.8	8.3	5.5	86.3	91.8	91.1	8.2	3.6	4.2	16.3	25.6	15.1	5.8	2.5	6.1	
15	Saptari	11.9	46.8	43.6	76.2	24.8	29.5	5.2	13.2	12.4	0.0	9.6	0.0	79.3	82.3	82.1	20.7	7.0	8.2	9.3	25.6	8.6	0.6	0.0	0.7	
16	Siraha	68.2	63.2	63.5	9.1	1.3	1.8	19.8	26.7	26.5	9.5	7.7	9.0	62.9	89.1	86.1	28.6	1.8	4.8	31.0	26.7	28.8	0.9	0.0	0.9	
16.1	Central dev. reg.	63.4	65.0	64.4	12.1	9.6	10.6	13.6	13.2	13.2	1.5	3.3	1.5	86.7	84.6	85.2	7.3	5.1	5.7	11.2	13.5	10.5	1.0	0.9	1.0	
16.2	Cent. mountain	54.6	55.6	55.4	21.1	14.1	15.5	16.9	15.1	14.9	1.3	2.4	1.3	70.4	83.9	82.0	24.5	9.9	11.9	0.0	19.0	0.0	0.5	0.0	0.5	
17	Dolakha	60.9	55.8	56.5	4.3	12.2	11.1	2.8	4.1	3.9	4.0	0.0	3.8	69.0	91.1	88.9	24.1	3.3	5.4	0.0	8.0	0.0	0.4	0.0	0.4	
18	Sindhupalchok	51.6	55.2	54.4	27.8	15.9	18.8	3.9	12.6	10.5	0.0	2.8	0.0	71.4	77.7	76.7	25.0	15.5	17.0	0.0	21.8	0.0	1.0	0.0	1.1	
19	Rasuwa	61.5	56.9	57.7	15.4	10.8	11.5	44.0	28.5	30.4	0.0	4.3	0.0	69.2	82.0	79.4	23.1	12.0	14.3	0.0	27.1	0.0	0.0	0.0	0.0	
19.1	Cent. hill	67.4	62.6	63.9	18.4	12.4	14.1	11.6	10.8	11.8	0.8	2.6	0.7	76.4	89.7	86.9	17.5	4.4	7.1	13.3	10.6	12.4	0.8	2.2	0.6	
20	Sindhuli	80.9	56.4	60.3	10.1	24.7	22.4	13.1	9.2	9.8	1.4	3.0	1.3	82.9	85.4	85.2	8.6	4.8	5.1	4.7	8.2	4.3	0.0	0.0	0.0	
21	Ramechhap	60.5	61.4	61.2	32.5	15.4	18.8	8.8	23.4	21.6	0.0	1.2	0.0	67.6	81.6	80.1	20.6	14.8	15.4	19.6	23.2	18.2	0.7	0.0	0.8	
22	Kavrepalanchok	65.3	61.9	63.0	19.1	12.1	14.4	2.1	4.4	3.7	1.7	1.3	1.6	76.0	92.0	88.4	18.2	2.7	6.2	0.0	1.2	0.0	0.0	0.0	0.0	
23	Nuwakot	89.7	69.9	75.1	3.1	0.7	1.4	11.6	9.8	10.2	0.0	1.3	0.0	80.8	89.1	88.4	11.5	6.6	7.0	25.4	9.2	23.6	1.4	9.1	0.7	
24	Dhading	76.2	71.3	72.6	7.9	9.5	9.1	21.0	0.0	8.6	1.4	3.0	1.4	74.3	92.4	89.3	13.5	1.1	3.3	26.6	1.1	24.7	1.0	0.0	1.1	
25	Makwanpur	54.7	58.6	57.3	26.5	8.1	14.1	12.9	18.2	17.1	0.0	5.7	0.0	77.5	91.1	86.1	20.0	2.3	8.8	3.6	20.7	3.3	1.6	3.8	1.2	
25.1	Cent. tarai	40.2	60.2	55.9	46.3	14.2	21.1	19.9	19.6	19.3	2.9	6.1	2.7	77.1	79.7	79.4	7.8	7.7	7.7	25.1	18.6	23.3	1.9	0.8	2.0	
26	Dhanusha	57.7	67.1	66.4	26.9	2.2	4.1	34.9	30.2	30.6	11.2	8.0	10.6	87.1	76.7	77.7	6.5	17.6	16.6	12.6	28.4	11.7	2.4	0.0	2.8	
27	Mahottari	61.8	66.7	66.1	23.5	1.8	4.2	29.7	17.2	18.1	4.8	7.1	4.5	80.0	81.0	80.9	16.0	13.9	14.1	12.4	17.8	11.5	1.3	0.0	1.4	
28	Sarlahi	66.7	54.9	56.3	17.8	16.1	16.3	7.1	23.8	21.3	0.0	0.0	0.0	79.2	85.8	85.2	4.2	7.1	6.8	0.0	23.3	0.0	0.0	0.0	0.0	
29	Rautahat	73.7	60.9	61.8	10.5	10.7	10.7	28.3	19.2	19.6	0.0	9.2	0.0	70.8	85.1	83.8	16.7	7.9	8.7	93.0	17.0	86.5	1.3	0.0	1.4	
30	Bara	59.5	66.8	66.0	5.4	0.3	0.8	23.3	19.1	19.3	0.0	8.2	0.0	86.4	93.7	93.0	9.1	5.0	5.3	10.9	23.6	10.2	3.9	0.0	4.2	
31	Parsa	77.6	59.6	62.7	6.0	5.3	5.4	15.1	25.0	23.4	4.1	9.2	3.9	78.1	85.5	84.7	6.3	9.1	8.8	46.5	18.7	43.2	4.5	5.6	4.4	
32	Chitwan	28.8	55.8	46.1	59.9	29.5	40.4	0.8	3.2	2.6	0.0	0.8	0.0	73.9	72.2	72.4	6.2	2.7	3.2	0.0	1.5	0.0	0.0	0.0	0.0	
32.1	Valley	66.9	72.4	69.5	3.7	3.1	3.4	6.0	7.3	6.7	1.2	2.1	1.2	91.3	84.4	87.0	3.9	3.4	3.5	6.6	6.0	6.2	0.7	0.5	0.7	
33	Lalitpur	68.5	70.3	69.5	5.2	4.4	4.8	7.3	10.9	9.2	1.4	3.3	1.4	82.3	82.9	82.8	6.0	3.9	4.4	7.3	7.5	6.8	1.0	1.2	1.0	
34	Bhaktapur	69.6	70.9	70.3	8.2	5.5	6.7	2.9	5.2	4.2	2.0	1.2	1.9	90.0	79.4	81.6	4.0	6.4	5.9	3.6	3.9	3.3	0.1	0.0	0.2	
35	Kathmandu	66.1	73.7	69.4	2.5	1.9	2.2	7.8	5.8	6.7	0.3	1.9	0.3	93.0	87.3	89.9	3.5	1.8	2.6	9.1	6.5	8.4	1.0	0.4	1.1	
35.1	Western dev. reg.	72.6	64.7	66.6	10.4	11.1	10.9	4.5	7.2	6.7	1.2	2.1	1.2	84.0	88.1	87.6	9.4	5.6	6.0	3.8	8.6	3.5	0.7	0.2	0.7	
35.2	West. mountain	61.5	55.4	56.2	23.1	19.6	20.0	0.0	1.0	0.9	0.0	1.8	0.0	66.7	87.5	85.9	33.3	1.4	3.8	0.0	4.4	0.0	0.0	0.0	0.0	

Teacher training Information in all types of schools at lower secondary and secondary levels, Flash II 2010-011

District Code	Dist_Name	Lower secondary total												Secondary level total												
		% of total fully trained teachers			% of total partially trained teacher			% of fully trained in this year only			% partially trained in this year only			% of total fully trained teachers			% of total partially trained teacher			% of fully trained in this year only			% partially trained in this year only			
		F	M	T	F	M	T	F	M	T	F	M	T	F	M	T	F	M	T	F	M	T	F	M	T	F
37.1	West. hill	71.6	63.9	65.7	10.1	11.2	10.9	8.9	13.1	12.3	2.0	2.7	1.9	85.6	88.8	88.4	8.5	5.5	5.8	8.5	14.2	7.9	1.3	0.3	1.4	
38	Gorkha	75.9	69.0	70.8	1.9	11.5	9.0	21.6	26.7	25.4	0.0	2.0	0.0	92.5	91.7	91.8	1.9	6.8	6.2	12.9	24.7	12.0	0.0	0.0	0.0	
39	Lamjung	56.7	57.1	57.0	24.0	15.9	17.7	0.0	1.5	1.3	1.2	0.7	1.2	72.4	85.4	84.3	13.8	7.8	8.3	7.4	1.2	6.9	0.0	0.0	0.0	
40	Tanahu	81.5	67.5	71.1	12.5	12.8	12.7	3.4	5.1	4.7	0.0	0.9	0.0	88.7	95.6	94.1	7.8	1.5	2.9	1.7	3.0	1.5	0.2	0.0	0.2	
41	Syangja	69.0	59.1	61.3	13.3	13.3	13.3	0.7	2.2	1.9	0.0	0.6	0.0	77.3	85.9	85.0	16.0	3.8	5.0	0.0	2.3	0.0	0.7	0.0	0.8	
42	Kaski	73.5	69.9	71.0	4.0	2.4	2.9	3.3	2.6	2.8	0.5	0.7	0.5	94.2	85.2	86.2	1.9	5.5	5.1	1.2	1.9	1.1	0.5	0.0	0.5	
43	Myagdi	64.7	57.0	58.4	19.6	17.8	18.1	22.4	14.5	15.9	3.6	4.7	3.4	73.3	87.8	86.5	20.0	9.0	9.9	18.6	26.6	17.3	3.3	0.0	3.4	
44	Parbat	47.0	50.0	49.5	42.2	29.4	31.5	10.8	29.5	26.8	6.9	7.6	6.6	76.5	91.1	89.7	17.6	7.7	8.6	4.0	28.5	3.8	1.8	0.0	2.0	
45	Baglung	76.8	68.9	70.7	2.6	6.1	5.3	6.4	18.5	16.1	1.5	4.0	1.5	93.2	97.3	96.8	1.7	0.5	0.6	5.3	19.9	4.9	2.5	2.9	2.5	
46	Gulmi	79.7	67.4	70.0	4.3	4.9	4.8	16.3	19.8	19.1	5.2	4.1	5.0	68.8	95.5	93.7	15.6	0.7	1.7	22.1	22.2	20.6	3.2	0.0	3.4	
47	Palpa	69.1	66.3	67.0	9.0	8.9	8.9	8.9	17.5	15.6	2.8	4.4	2.7	83.9	82.2	82.4	8.9	12.9	12.5	20.2	17.8	18.8	1.5	0.0	1.6	
48	Arghakhanchi	62.0	54.7	55.8	12.0	19.3	18.2	3.7	6.6	6.2	0.0	0.3	0.0	61.1	84.9	83.4	33.3	10.7	12.1	0.0	7.8	0.0	0.8	0.0	0.8	
48.1	West. tarai	75.4	67.4	69.4	11.1	10.5	10.7	4.6	7.4	6.8	1.7	1.6	1.6	79.6	86.1	85.4	11.3	6.0	6.5	2.8	7.1	2.6	0.7	0.3	0.7	
49	Nawalparasi	85.5	74.4	76.7	3.4	4.4	4.2	4.2	1.8	2.3	0.5	0.6	0.5	78.1	82.9	82.5	14.1	6.4	7.1	1.8	3.5	1.7	0.2	0.0	0.2	
50	Rupandehi	73.7	65.0	67.4	14.6	16.2	15.8	9.6	14.0	12.9	1.7	3.7	1.6	78.6	84.6	84.0	12.0	7.7	8.2	6.7	10.4	6.2	0.6	1.0	0.6	
51	Kapilbastu	60.2	59.2	59.4	15.3	9.4	10.6	0.0	6.5	5.3	2.9	0.6	2.7	85.0	96.1	95.0	5.0	0.6	1.1	0.0	7.4	0.0	1.2	0.0	1.3	
51.1	Mid western dev. reg.	60.2	64.2	63.5	24.1	12.5	14.6	4.9	4.3	4.4	0.4	1.2	0.4	75.7	84.4	83.3	16.2	10.0	10.8	3.8	5.5	3.5	0.3	0.3	0.3	
51.2	Mid west. mountain	67.6	53.8	55.2	18.3	25.3	24.6	5.0	2.4	2.6	0.0	0.8	0.0	71.9	73.4	73.3	25.0	22.8	23.0	0.0	2.8	0.0	0.0	0.0	0.0	
52	Dolpa	50.0	56.9	56.2	25.0	16.9	17.8	24.8	7.2	8.4	0.0	3.5	0.0	50.0	83.3	82.0	50.0	10.4	12.0	0.0	10.6	0.0	0.0	0.0	0.0	
53	Jumla	55.0	45.8	46.9	25.0	36.6	35.2	0.0	2.3	2.1	0.0	0.0	0.0	73.3	67.9	68.5	26.7	31.2	30.6	0.0	0.0	0.0	0.0	0.0	0.0	
54	Kalikot	82.1	63.2	65.1	10.7	22.0	20.9	0.0	1.3	1.3	0.0	0.6	0.0	63.6	80.1	79.0	27.3	15.8	16.6	0.0	0.0	0.0	0.0	0.0	0.0	
55	Mugu	71.4	49.5	51.0	14.3	14.3	14.3	0.0	0.0	0.0	0.0	0.0	0.0	100.0	68.3	69.2	0.0	30.2	29.2	0.0	0.0	0.0	0.0	0.0	0.0	
56	Humla	62.5	44.2	45.5	25.0	32.7	32.1	0.0	1.1	1.1	0.0	0.0	0.0	100.0	63.6	64.9	0.0	27.3	26.3	0.0	3.6	0.0	0.0	0.0	0.0	
56.1	Mid west. hill	51.9	66.0	63.9	34.4	8.9	12.7	3.8	5.0	4.9	0.6	0.9	0.5	77.6	83.2	82.7	12.6	10.7	10.9	6.3	5.6	5.9	0.2	0.0	0.2	
57	Pyuthan	74.5	74.9	74.8	9.8	1.1	2.5	0.0	1.1	0.9	0.0	0.0	0.0	90.0	92.0	91.8	5.0	1.4	1.7	0.0	3.2	0.0	0.0	0.0	0.0	
58	Rolpa	55.3	61.6	61.0	31.6	23.6	24.4	0.0	6.3	5.7	0.0	2.2	0.0	66.7	71.3	71.1	16.7	25.6	25.3	18.6	0.9	17.3	0.0	0.0	0.0	
59	Rukum	20.4	57.7	51.4	77.6	19.1	29.0	0.0	6.8	6.2	0.0	0.0	0.0	81.8	75.2	75.6	18.2	24.8	24.4	0.0	5.7	0.0	0.0	0.0	0.0	
60	Salyan	72.7	71.3	71.4	9.1	1.1	2.0	0.0	2.3	2.0	0.0	0.0	0.0	85.7	85.6	85.6	7.1	3.6	3.9	0.0	0.0	0.0	0.0	0.0	0.0	
61	Surkhet	56.3	64.8	63.1	33.0	6.9	12.0	26.5	18.6	19.5	4.0	4.3	3.8	69.8	86.5	83.3	15.9	2.6	5.2	20.2	28.6	18.8	1.4	0.0	1.5	
62	Dailekh	38.3	72.6	67.4	51.1	2.3	9.6	0.0	0.0	0.0	0.0	0.0	0.0	82.6	90.1	89.3	8.7	5.4	5.8	5.5	0.8	5.1	0.0	0.0	0.0	
63	Jajarkot	50.0	61.2	59.9	6.7	4.2	4.5	0.0	0.0	0.0	0.0	0.0	0.0	83.3	72.5	73.0	16.7	23.9	23.5	0.0	0.0	0.0	0.0	0.0	0.0	
63.1	Mid west. tarai	64.9	66.2	65.9	18.0	11.7	13.3	6.0	5.6	5.6	0.8	1.7	0.7	75.0	89.6	87.0	17.2	4.7	6.9	4.9	8.1	4.6	0.8	0.8	0.8	
64	Dang	80.1	80.0	80.0	1.2	2.1	1.9	10.2	14.1	13.4	0.8	4.6	0.8	79.0	95.5	93.8	3.2	0.9	1.2	14.8	20.9	13.8	1.6	2.3	1.6	
65	Banke	58.3	55.9	56.7	27.8	18.3	21.4	0.0	0.0	0.0	0.0	0.0	0.0	74.0	89.3	84.5	22.7	0.9	7.8	0.0	0.0	0.0	0.0	0.0	0.0	
66	Bardiya	55.6	57.9	57.5	23.1	18.2	19.2	7.6	2.6	3.4	1.5	0.5	1.4	71.4	79.1	78.5	17.9	15.8	16.0	0.0	3.4	0.0	0.8	0.0	0.8	
66.1	Far western dev. reg.	53.9	64.3	63.0	24.7	17.1	18.0	8.8	8.8	8.7	0.9	3.3	0.9	78.1	85.3	84.7	14.2	8.1	8.7	7.7	11.0	7.2	1.4	0.6	1.4	
66.2	Far west. mountain	41.8	56.5	55.1	50.0	18.5	21.5	0.0	1.7	1.6	0.0	1.5	0.0	73.5	84.8	84.1	20.6	4.0	5.0	0.0	0.4	0.0	0.0	0.0	0.0	
67	Bajura	43.5	46.1	45.8	56.5	25.2	28.1	0.0	2.6	2.5	0.0	3.1	0.0	66.7	83.5	83.1	0.0	2.6	2.5	0.0	1.1	0.0	0.0	0.0	0.0	
68	Bajhang	38.5	62.4	61.1	50.0	16.4	18.3	0.0	0.0	0.0	0.0	0.3	0.0	72.2	84.2	83.4	27.8	4.7	6.1	0.0	0.0	0.0	0.0	0.0	0.0	
69	Darchula	42.9	55.6	53.7	46.9	16.2	21.0	0.0	2.5	2.2	0.0	1.0	0.0	76.9	86.5	85.9	15.4	3.9	4.7	0.0	0.0	0.0	0.0	0.0	0.0	
69.1	Far west. hill	47.8	65.0	63.4	44.4	17.5	19.9	12.9	9.0	9.2	0.7	4.8	0.7	72.2	85.3	84.2	18.6	10.2	10.9	0.0	13.9	0.0	2.6	0.0	2.6	
70	Achham	36.8	36.1	36.2	55.3	49.1	49.5	0.0	3.7	3.4	0.0	1.1	0.0	75.0	85.0	84.4	20.0	11.8	12.3	0.0	7.5	0.0	0.0	0.0	0.0	
71	Doti	42.9	80.3	74.1	50.6	3.8	11.6	42.4	5.0	7.0	0.0	1.6	0.0	64.1	95.0	90.4	23.1	1.8	5.0	0.0	0.0	0.0	0.0	0.0	0.0	
72	Dadeldhura	26.7	64.1	62.7	60.0	12.2	14.0	0.0	8.7	8.6	0.0	9.4	0.0	72.2	87.0	85.9	22.2	10.5	11.3	0.0	26.9	0.0	7.5	0.0	7.6	
73	Baitadi	70.8	80.3	79.6	20.8	2.9	4.4	9.0	18.4	17.8	2.9	7.0	2.7	85.0	77.1	77.6	5.0	14.4	13.8	0.0	21.2	0.0	2.7	0.0	2.8	
73.1	Far west. tarai	62.8	69.5	68.2	1.6	15.1	12.7	13.4	15.7	15.3	2.1	3.6	2.0	84.5	85.9	85.7	8.6	8.3	8.3	23.1	18.8	21.5	1.7	1.7	1.7	
74	Kailali	68.8	69.7	69.6	1.4	19.7	16.6	13.1	11.8	12.0	2.5	2.7	2.4	89.6	82.2	83.3	3.0	13.3	11.7	27.6	17.6	25.6	0.9	0.0	0.9	
75	Kanchanpur	55.8	69.1	66.5	1.7	8.8	7.4	13.7	19.7	18.6	1.6	4.5	1.6	77.6	90.4	88.7	16.3	2.2	4.1	18.6	20.1	17.3	2.5	3.3	2.4	